

Ceylon Government Gazette

Published by Authority.

No. 7,336 — FRIDAY, JUNE 29, 1923.

Part III.—Lands.

Separate paging is given to each Part in order that it may be filed separately.

	PAGE		PAGE		PAGE
Land Settlement Notices :—		Land Sales by the Government Agents :—		Land Sales by the Settlement Officer :—	
Final Orders	769	North-Western Province	—	Northern Province	—
Preliminary Notices	782	North-Central Province	791	Eastern Province	—
Land Sales by the Government Agents :—		Province of Uva	—	North-Western Province	794
Western Province	—	Province of Sabaragamuwa	793	North-Central Province	795
Central Province	—	Land Sales by the Settlement Officer :—		Province of Uva	—
Southern Province	786	Western Province	—	Province of Sabaragamuwa	800
Northern Province	—	Central Province	—	Land Acquisition Notices	801
Eastern Province	790	Southern Province	—	Land Resumption Notices	—

FINAL ORDERS.

Kurunegala S. O. No. 3,359.

Order under Section 4, Sub-section (1), of "The Waste Lands Ordinances of 1897, 1899, 1900, and 1903," declaring Land to be Crown Property.

In the matter of the lands commonly called or known as Pita-ela (stream), Iswetiyaewewa (tank and bund), &c., situate in the village of Radagama, in the Tissawa korale of the Dewamedhi hatpattu of the Kurunegala District, in the North-Western Province, and of "The Waste Lands Ordinances of 1897, 1899, 1900, and 1903."

WHEREAS in pursuance of section 1 of the said Ordinances it was duly notified on the 11th day of July, 1919, that if no claim to the lands commonly called or known as Pita-ela (stream), Iswetiyaewewa (tank and bund), &c., situate in the village of Radagama, in the Tissawa korale of the Dewamedhi hatpattu of the Kurunegala District, in the North-Western Province, containing in extent 2 acres 1 rood and 12 perches, and shown as lots L 113½, R 113, O 113, X 113, Z 113, D 114, and C 114 in preliminary plan 4,511 and in the annexed diagrams, was made to John Murray Davies, Special Officer appointed under section 28 of the said Ordinances, within the period of three months from the date specified in such notice, such lands would be declared the property of the Crown, and dealt with on account of the Crown (*vide* Notice No. 7,296):

And whereas James Hector Ernest Ameresekere as the duly appointed attorney of Luisa Dingiri Amma Goonewardene made claim thereto, and whereas the said James Hector Ernest Ameresekere entered into an agreement in writing dated the 19th day of March, 1920, and the 25th day of July, 1922, whereby in consideration of the said Luisa Dingiri Amma Goonewardene being declared the purchaser of lots L 113½, N 113, N 113A, and E 114B of the notice and of the preliminary plan 4,511, upon payment, on or before the 19th day of June, 1920 (which date of payment was later extended to the 30th day of June, 1921), to the Settlement Officer, of a sum of Rupees Eight hundred and Seventeen and Cents Thirty-two only (Rs. 817-32), the said James Hector Ernest Ameresekere withdrew claim to the above-mentioned lots L 113½, R 113, O 113, X 113, Z 113, D 114, and C 114 of this order; I, Norman Albert Hampton, Special Officer appointed under section 28 of the said Ordinances, under and by virtue of the powers vested in me in that behalf by section 4 of the said Ordinances, do hereby on this 31st day of January, 1923, order and declare, under section 4, sub-section (1), of the said Ordinances, that the said lands, as more fully described herein below, are the property of the Crown.

Description of the Lands referred to.

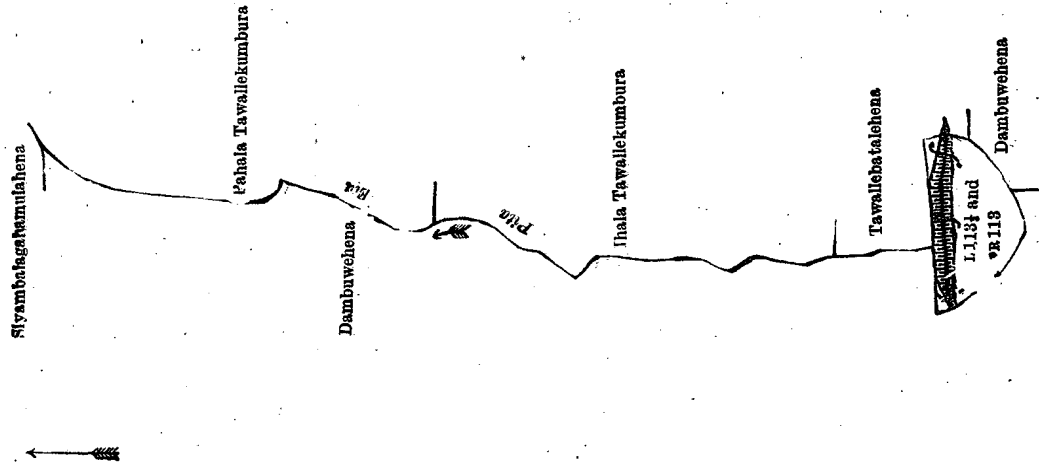
The following lots situate in the village of Radagama, in the Tissawa korale of the Dewamedhi hatpattu of the Kurunegala District, in the North-Western Province, as described in the annexed diagrams :—

I.—Preliminary plan 4,511.

Lot.	Name of Land.	Extent, A. R. P.
L 113½	Pita-ela (stream)	0 0 35
R 113	Iswetiyaewewa (tank and bund)	0 2 4
		0 2 39

and bounded as follows : on the north by Dambuwhena sold to J. H. E. Ameresekere (attorney of Luisa Dingiri Amma Goonewardene) under the Waste Lands Ordinances, Siyambalagahamulahena claimed by Punchi Ridi; on the east by Pahala Tawellekumbura claimed by Luisa Dingiri Amma Goonewardene, Ihala Tawellekumbura claimed by Suddahetta

Henayalage Rana and others, Tawallebatalehena sold to J. H. E. Amarasekera (attorney of Luisa Dingiri Amma Goonewardena) under the Waste Lands Ordinances; on the south by Dambuwehena sold by the Crown, Dambuwehena sold to J. H. E. Ameresekera (attorney of Luisa Dingiri Amma Goonewardena) under the Waste Lands Ordinances; on the west by Dambuwehena sold to J. H. E. Amarasekera (attorney of Luisa Dingiri Amma Goonewardena) under the Waste Lands Ordinances.




Surveyor-General's Office,
Colombo, October 26, 1922.

Scale of 4 Chains to an Inch.

C. H. VINCE,
for Surveyor-General.
Extent, A. R. P.
.. .. . 0 1 25

Lot.	Name of Land.	II.—Preliminary plan 4,511.
o 113	Dambuwehena (reservation for tank)

and bounded as follows: on the north by Tawallewewa (tank) claimed by the villagers of Radagama; on the east by Tawallewewa (tank) claimed by the villagers of Radagama, Dematagollewatta claimed by K. L. Pamianu Perera and others; on the south by Dambuwehena sold to J. H. E. Amarasekera (attorney of Luisa Dingiri Amma Goonewardena) under the Waste Lands Ordinances; on the west by Tawallehena (private).



Surveyor-General's Office,
Colombo, October 26, 1922.

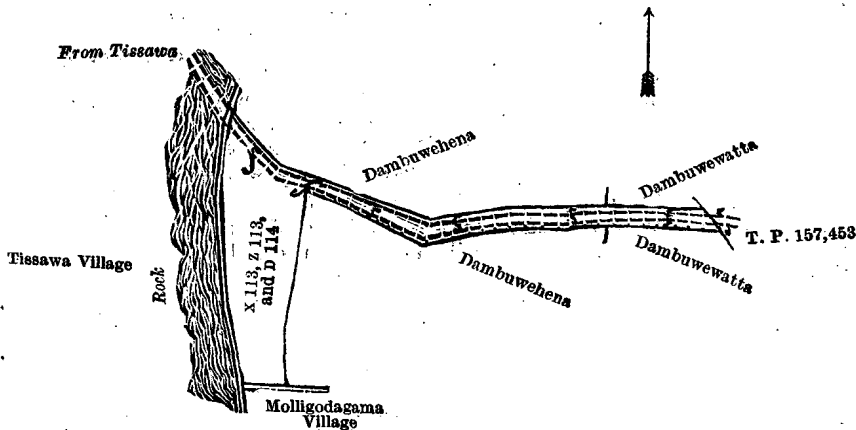
Scale of 4 Chains to an Inch.

C. H. VINCE,
for Surveyor-General.
Extent, A. R. P.
.. .. . 0 1 18
.. .. . 0 0 13
.. .. . 0 2 14

1 0 5

Lot.	Name of Land.	III.—Preliminary plan 4,511.
x 113	Gansabhawa para (reservation and road)
z 113	Do. (do)
d 114	Dambuwekele

and bounded as follows: on the north by Dambuwehena sold to J. H. E. Amarasekera (attorney of Luisa Dingiri Amma Goonewardena) under the Waste Lands Ordinances, Dambuwehena (private); on the east by T. P. 157,453; on the south by Dambuwehena (private), Dambuwehena sold to J. H. E. Amarasekera (attorney of Luisa Dingiri Amma Goonewardena) under the Waste Lands Ordinances, the village limit of Molligodagama; on the west by the village limit of Tissawa (a rock).



Surveyor-General's Office,
Colombo, October 26, 1922.

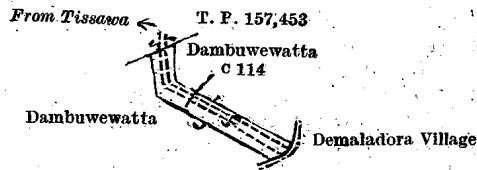
Scale of 4 Chains to an Inch.

C. H. VINCE,
for Surveyor-General.

IV.—Preliminary plan 4,511.

Lot.	Name of Land.	Extent, A. R. P.
C 114	Gansabhawa para (road and reservation)	0 0 23

and bounded as follows: on the north by T. P. 157,453, Dambuwewatta (private); on the east by Dambuwewatta (private), the village limit of Demaladora; on the south by the village limit of Demaladora, Dambuwewatta (private); on the west by Dambuwewatta (private).



Surveyor-General's Office,
Colombo, October 26, 1922.

Scale of 4 Chains to an Inch.

C. H. VINCE,
for Surveyor-General.

January 31, 1923.

N. A. HAMPTON,
Special Officer.

Kurunegala S. O. No. 3,360.

Order under Section 4, Sub-section (1), of "The Waste Lands Ordinances of 1897, 1899, 1900, and 1903."

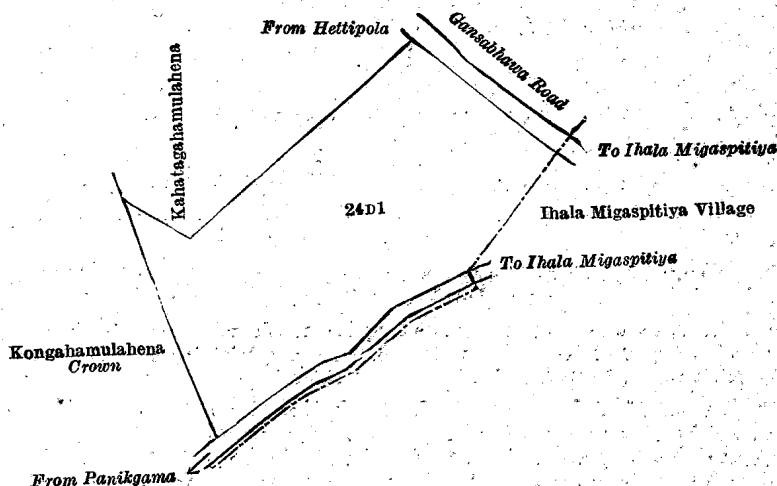
In the matter of the land commonly called or known as Kongahamulahena, situate in the village of Lokurugama, in the Giratalane korale of the Dewamedhi hatpattu of the Kurunegala District, in the North-Western Province, and of "The Waste Lands Ordinances of 1897, 1899, 1900, and 1903."

WHEREAS in pursuance of section 1 of the said Ordinances it was duly declared and notified on the 2nd day of September, 1921, that if no claim to the land commonly called or known as Kongahamulahena, situate in the village of Lokurugama, in the Giratalane korale of the Dewamedhi hatpattu of the Kurunegala District, in the North-Western Province, containing in extent 3 acres 1 rood and 6 perches, and shown as lot 24D1 in block survey preliminary plan 1,700 and in the annexed diagram, was made to Norman Albert Hampton, Special Officer appointed under section 28 of the said Ordinances, within the period of three months from the date specified in the said notice, such land would be declared the property of the Crown, and dealt with on account of the Crown (*vide* Notice No. 7,942):

And whereas Garusinha Dewage Sirineris Fernando made claim thereto, and I, Norman Albert Hampton, Special Officer appointed under section 28 of the said Ordinances, made due inquiry into such claim, and whereas the said claimant and I came to an agreement in writing dated the 18th day of January, 1922, concerning the said land, under section 4, sub-section (1), of the said Ordinances, whereby it was agreed that Garusinha Dewage Noiya Fernando should be declared the purchaser of the said land upon payment, on or before the 18th day of April, 1922, to the Treasury Officer at Chilaw or to the Settlement Officer, of a sum of Rupees Fifty-two only (Rs. 52), as the purchase amount of the said land, and whereas the date for payment was extended to the 31st day of May, 1922, and whereas the said amount has been paid by the said claimant within the extended time, the said Garusinha Dewage Noiya Fernando is hereby, in pursuance of the agreement aforementioned, declared to be the purchaser of the said land, as more fully described herein below.

Description of the Land referred to.

The land commonly called or known as Kongahamulahena, situate in the village of Lokurugama, in the Giratalane korale of the Dewamedhi hatpattu of the Kurunegala District, in the North-Western Province, containing in extent 3 acres 1 rood and 6 perches, and shown as lot 24D1 in block survey preliminary plan 1,700 and in the annexed diagram; and bounded as follows: on the north by Kahatagahamulahena sold to Garusinha Dewage Noiya Fernando under the Waste Lands Ordinances, the Gansabhawa road from Hettipola to Ihala Migaspitiya; on the east by the Gansabhawa road from Hettipola to Ihala Migaspitiya, the village limit of Ihala Migaspitiya, the road from Ihala Migaspitiya to Panikgama (the village limit of Ihala Migaspitiya); on the south by the road from Ihala Migaspitiya to Panikgama (the village limit of Ihala Migaspitiya); on the west by Kongahamulahena to be declared the property of the Crown under the Waste Lands Ordinances.



Surveyor-General's Office,
Colombo, January 26, 1923.

Scale of 4 Chains to an Inch.

C. H. VINCE,
for Surveyor-General.

February 27, 1923.

N. A. HAMPTON,
Special Officer.

Kurunegala S. O. No. 3,361.

Order under Section 4, Sub-section (1), of "The Waste Lands Ordinances of 1897, 1899, 1900, and 1903," declaring Land to be Crown Property.

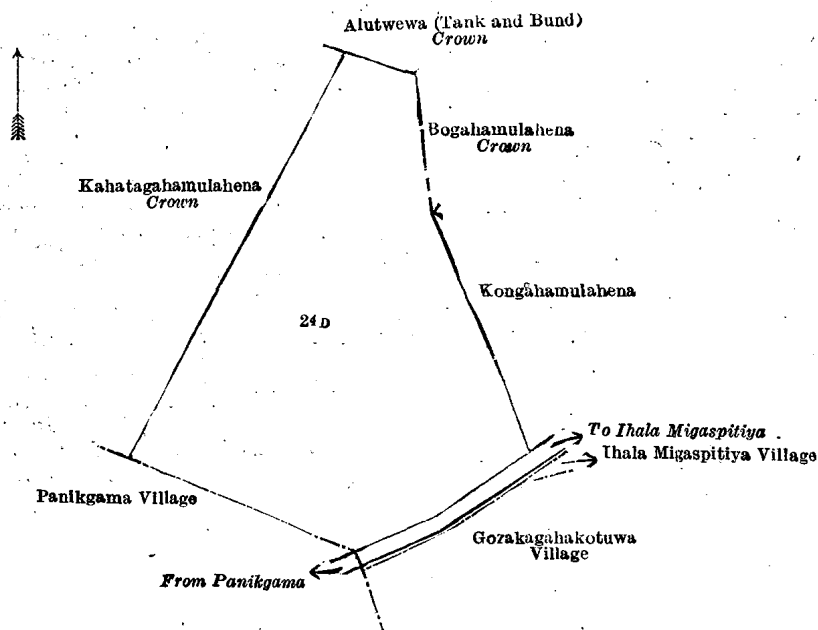
In the matter of the land commonly called or known as Kongahamulahena, situate in the village of Lokurugama, in the Giratalane korale of the Dewamedhi hatpattu of the Kurunegala District, in the North-Western Province, and of "The Waste Lands Ordinances of 1897, 1899, 1900, and 1903."

WHEREAS in pursuance of section 1 of the said Ordinances it was duly notified on the 2nd day of September, 1921, that if no claim to the land commonly called or known as Kongahamulahena, situate in the village of Lokurugama, in the Giratalane korale of the Dewamedhi hatpattu of the Kurunegala District, in the North-Western Province, containing in extent 4 acres 2 roods and 33 perches, and shown as lot 24D in block survey preliminary plan 1,700 and in the annexed diagram, was made to Norman Albert Hampton, Special Officer appointed under section 28 of the said Ordinances, within the period of three months from the date specified in such notice, such land would be declared the property of the Crown, and dealt with on account of the Crown (*vide* Notice No. 7,942) :

And whereas Garusinha Dewage Sirineris Fernando made claim thereto, and whereas the said claimant entered into an agreement in writing dated the 18th day of January, 1922, whereby in consideration of Garusinha Dewage Noiya Fernando being declared the purchaser of $3\frac{1}{4}$ acres more or less of lot 24D of the notice and of the block survey preliminary plan 1,700, now shown as subdivisional lot 24D1 on the same plan, upon payment, on or before the 18th day of April, 1922, (later extended to the 31st day of May, 1922), to the Treasury Officer at Chilaw or to the Settlement Officer, of a sum of Rupees Fifty-two only (Rs. 52), the said claimant withdrew his claim to the above-mentioned lot 24D of this order; I, Norman Albert Hampton, the aforesaid Special Officer, under and by virtue of the powers vested in me in that behalf by section 4 of the said Ordinances, do hereby on this 27th day of February, 1923, order and declare, under section 4, sub-section (1), of the said Ordinances, that the said land, as more fully described herein below, is the property of the Crown.

Description of the Land referred to.

The land commonly called or known as Kongahamulahena, situate in the village of Lokurugama, in the Giratalane korale of the Dewamedhi hatpattu of the Kurunegala District, in the North-Western Province, containing in extent 4 acres 2 roods and 33 perches, and shown as lot 24D in block survey preliminary plan 1,700 and in the annexed diagram; and bounded as follows: on the north by Alutwewa (tank and bund) claimed by the Crown; on the east by Bogahamulahena to be declared the property of the Crown under the Waste Lands Ordinances, Kongahamulahena sold to Garusinha Dewage Noiya Fernando under the Waste Lands Ordinances; on the south by the road from Ihala Migaspitiya to Panikgama (the village limit of Ihala Migaspitiya and Gorakagahakotuwa), the village limit of Panikgama; on the west by Kahatagahamulahena claimed by the Crown.



Surveyor-General's Office,
Colombo, January 26, 1923.

Scale of 4 Chains to an Inch.

C. H. VINCE,
for Surveyor-General.

February 27, 1923.

N. A. HAMPTON,
Special Officer.

Kurunegala S. O. No. 3,362.

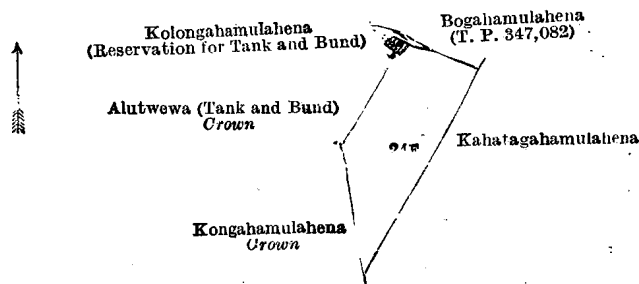
Order under Section 2 of "The Waste Lands Ordinances of 1897, 1899, 1900, and 1903," declaring Land to be Crown Property.

In the matter of the land commonly called or known as Bogahamulahena, situate in the village of Lokurugama, in the Giratalane korale of the Dewamedhi hatpattu of the Kurunegala District, in the North-Western Province, and of "The Waste Lands Ordinances of 1897, 1899, 1900, and 1903."

THE notice required by section 1 of "The Waste Lands Ordinances of 1897, 1899, 1900, and 1903," having been duly published in manner prescribed by that section in respect of the above-named land (*vide* Notice No. 7,942), and no claim having been made to the said land or to any interest therein within the period of three months from the date specified in the said notice, I, Norman Albert Hampton, Special Officer appointed under section 28 of the said Ordinances, under and by virtue of the powers vested in me in that behalf by section 2 of the said Ordinances, do hereby on this 27th day of February, 1923, order and declare that the said land, as more fully described herein below, situate in the village of Lokurugama, in the Giratalane korale of the Dewamedhi hatpattu of the Kurunegala District, in the North-Western Province, and known as lot 24F in block survey preliminary plan 1,700 and in the annexed diagram, and containing in extent 2 roods and 21 perches, is the property of the Crown.

Description of the Land referred to.

The land commonly called or known as Bogahamulahena, situate in the village of Lokurugama, in the Giratalane korale of the Dewamedhi hatpattu of the Kurunegala District, in the North-Western Province, containing in extent 2 roods and 21 perches, and shown as lot 24F in block survey preliminary plan 1,700 and in the annexed diagram; and bounded as follows: on the north by Kolongahamulahena (reservation for tank and bund) claimed by Waduvidanenaidelege Pina Naide and others, Bogahamulahena sold by the Crown (T. P. 347,082); on the east by Kahatagahamulahena sold to Garusinha Dewage Noiya Fernando under the Waste Lands Ordinances; on the south by Kahatagahamulahena sold to Garusinha Dewage Noiya Fernando under the Waste Lands Ordinances, Kongahamulahena to be declared the property of the Crown under the Waste Lands Ordinances; on the west by Kongahamulahena to be declared the property of the Crown under the Waste Lands Ordinances, Alutwewa (tank and bund) claimed by the Crown.



Surveyor-General's Office,
Colombo, January 26, 1923.

Scale of 4 Chains to an Inch.

C. H. VINCE,
for Surveyor-General.

February 27, 1923.

N. A. HAMPTON,
Special Officer.

Kurunegala S. O. No. 3,363.

Order under Section 4, Sub-section (1), of "The Waste Lands Ordinances of 1897, 1899, 1900, and 1903," declaring Land to be Crown Property.

In the matter of the lands commonly called or known as Mawatahenyaya *alias* Arachchiwewagawahena and Wanelahena, situate in the village of Maho, in the Pahala Wisideke korale of the Wannu hatpattu of the Kurunegala District, in the North-Western Province, and of "The Waste Lands Ordinances of 1897, 1899, 1900, and 1903."

WHEREAS in pursuance of section 1 of the said Ordinances it was duly notified on the 27th day of January, 1922, that if no claim to the lands commonly called or known as Mawatahenyaya *alias* Arachchiwewagawahena and Wanelahena, situate in the village of Maho, in the Pahala Wisideke korale of the Wannu hatpattu of the Kurunegala District, in the North-Western Province, containing in extent 19 acres 1 rood and 10 perches, and shown as lots 35 and 67 in block survey preliminary plan 1,851 and in the annexed diagrams, was made to Maxwell MacLagan Wedderburn, Special Officer appointed under section 28 of the said Ordinances, within the period of three months from the date specified in such notice, such lands would be declared the property of the Crown, and dealt with on account of the Crown (*vide* Notice No. 8,037):

And whereas (1) Abdul Cader Cader Saibo made claim to the above-mentioned lot 35, and whereas (2) Hettitanti Arlis Silva made claim to the above-mentioned lot 67; and whereas the said 1st claimant entered into an agreement in writing dated the 13th day of July, 1922, whereby in consideration of Sahul Hamid Abdul Rahiman being declared the purchaser of 2 roods more or less of lot 35 of the notice and of the block survey preliminary plan 1,851, upon payment on or before the 10th day of August, 1922, to the Government Agent at Kurunegala or to the Settlement Officer, of a sum of Rupees Ten only (Rs. 10), the said 1st claimant withdrew his claim to the remainder of the above-mentioned lot 35 of this order; and whereas it was further agreed that in default of such payment the claim of the said 1st claimant to the said portion of land in respect of which the said payment was to be made should also be considered to have been withdrawn, and the said portion of land should be declared to be the property of the Crown; and whereas the said 1st claimant has failed to make the said payment by the due date, and whereas his claim to the said 2 roods more or less of the above-mentioned lot 35 of this order is considered to have been withdrawn; and whereas the said 2nd claimant entered into an agreement in writing dated the 13th day of July, 1922, whereby in consideration of his being declared the purchaser of 1 acre more or less of lot 77 of the notice and of the block survey preliminary plan 1,851, upon payment on the 13th day of July, 1922, to the Settlement Officer, of a sum of Rupees Twenty only (Rs. 20), he withdrew his claim to the above-mentioned lot 67 of this order; I, Maxwell MacLagan Wedderburn, the aforesaid Special Officer, under and by virtue of the powers vested in me in that behalf by section 4 of the said Ordinances, do hereby on this 12th day of February, 1923, order and declare, under section 4, sub-section (1), of the said Ordinances, that the said lands, as more fully described herein below, are the property of the Crown.

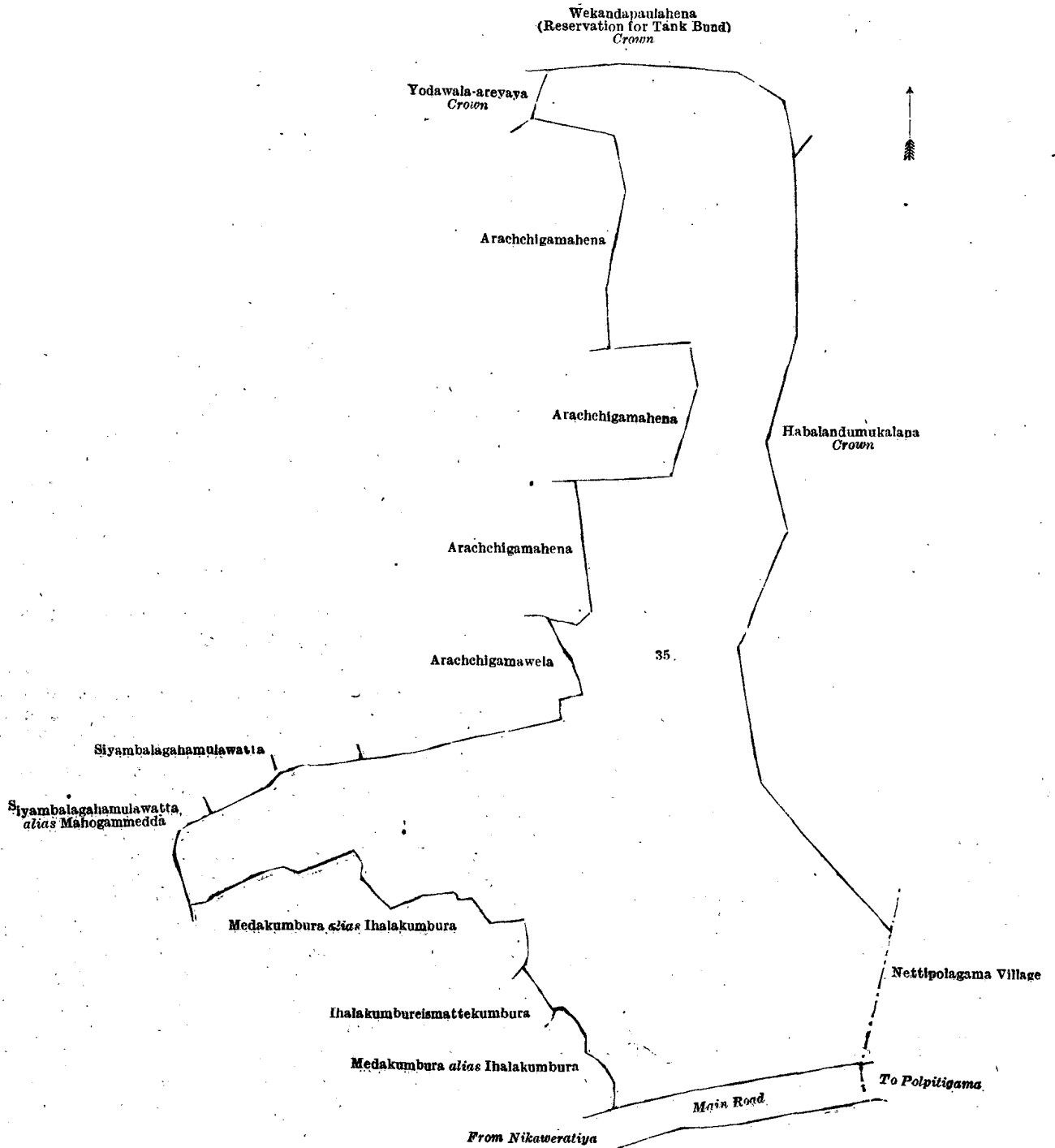
Description of the Lands referred to.

The following lots situate in the village of Maho, in the Pahala Wisideke korale of the Wannu hatpattu of the Kurunegala District, in the North-Western Province, as described in the annexed diagrams:—

I.—Block survey preliminary plan 1,851.

Lot.	Name of Land.	Extent, A. R. P.
35	Mawatahenyaya <i>alias</i> Arachchiwewagawahena	17 2 16

and bounded as follows: on the north by Wekandapaulahena (reservation for tank bund) to be declared the property of the Crown under the Waste Lands Ordinances; on the east by Wekandapaulahena (reservation for tank bund) to be declared the property of the Crown under the Waste Lands Ordinances, Habalandamukalana to be declared the property of the Crown under the Waste Lands Ordinances, the village limit of Nettipolagama; on the south by the main road from Polpitigama to Nika weratiya; on the west by Medakumbura *alias* Ihalakumbura claimed by Tammitagamalaralage Mudalihamy and others, Ihalakumbureismattekumbura (private), Medakumbura *alias* Ihalakumbura claimed by Tammitagamalaralage Mudalihamy and others, Siyambalagahamulawatta *alias* Mahogammedda claimed by Hangilipolaralage Dingiri Banda and others, Siyambalagahamulawatta claimed by Tammitagamalaralage Suddahamy, Arachchigamawela claimed by Tammitagamalaralage Suddahamy and another, Arachchigamahena (private), Yodawala-areyaya to be declared the property of the Crown under the Waste Lands Ordinances.



Surveyor-General's Office,
Colombo, November 24, 1922.

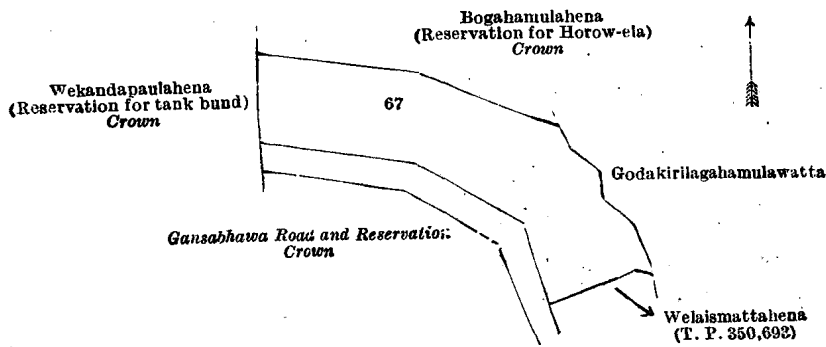
Scale of 4 Chains to an Inch.

C. H. VINCE,
for Surveyor-General.

II.—Block survey preliminary plan 1,851.

Lot.	Name of Land.	Extent A. R. P.
67	Wanelehena	1 2 34

and bounded as follows : on the north by Bogahamulahena (reservation for Horow-ela) to be declared the property of the Crown under the Waste Lands Ordinances ; on the east by Godakirilagahamulawatta (private) ; on the south by Wela-ismattahena sold by the Crown (T. P. 350,693) a Gansabhawa road and reservation to be declared the property of the Crown under the Waste Lands Ordinances ; on the west by Wekandapaulahena (reservation for tank bund) to be declared the property of the Crown under the Waste Lands Ordinances.



Surveyor-General's Office,
Colombo, October 16, 1922.

Scale of 4 Chains to an Inch.

A. J. WICKWAR,
for Surveyor-General.

February 12 1923.

M. M. WEDDERBURN,
Special Officer.

Kurunegala S. O. No. 3,364.

Order under Section 4, Sub-section (1), of "The Waste Lands Ordinances of 1897, 1899, 1900, and 1903," declaring Land to be Crown Property.

In the matter of the lands commonly called or known as Dambuwegumukalana, Mediya-ela (part of), &c., situate in the village of Yaddegama, in the Pahala Wisideke korale of the Wannihatpattu of the Kurunegala District, in the North-Western Province, and of "The Waste Lands Ordinances of 1897, 1899, 1900, and 1903."

WHEREAS in pursuance of section 1 of the said Ordinances it was duly notified on the 23rd day of June, 1922, that if no claim to the lands commonly called or known as Dambuwegumukalana, Mediya-ela (part of), &c., situate in the village of Yaddegama, in the Pahala Wisideke korale of the Wannihatpattu of the Kurunegala District, in the North-Western Province, containing in extent 704 acres 2 roods and 5 perches, and shown as lots 1, 2, 3, 4, 5, 6, 9, 10, 11, 12, 13, 14, 15, 16, 17, 18, 19, 20, 21, and 22 in block survey preliminary plan 1,856 and in the annexed diagram, was made to Norman Albert Hampton, Special Officer appointed under section 28 of the said Ordinances, within the period of three months from the date specified in such notice, such lands would be declared the property of the Crown, and dealt with on account of the Crown (*vide* Notice No. 8,116):

And whereas Jayawardena Dissanayaka Mudiyansele Bandara Menika on behalf of her daughter, Ratnamalala Bandaralage Kumarihamy, made claim thereto, and whereas the said Jayawardena Dissanayaka Mudiyansele Bandara Menika withdrew claim to the above-mentioned lots of this order; I, Walter Terence Stace, Special Officer appointed under section 28 of the said Ordinances, under and by virtue of the powers vested in me in that behalf by section 4 of the said Ordinances, do hereby on this 17th day of February, 1923, order and declare, under section 4, sub-section (1), of the said Ordinances, that the said lands, as more fully described herein below, are the property of the Crown.

Description of the Lands referred to.

The following lots situate in the village of Yaddegama, in the Pahala Wisideke korale of the Wannihatpattu of the Kurunegala District, in the North-Western Province, as described in the annexed diagram:—

Block survey preliminary plan 1,856.

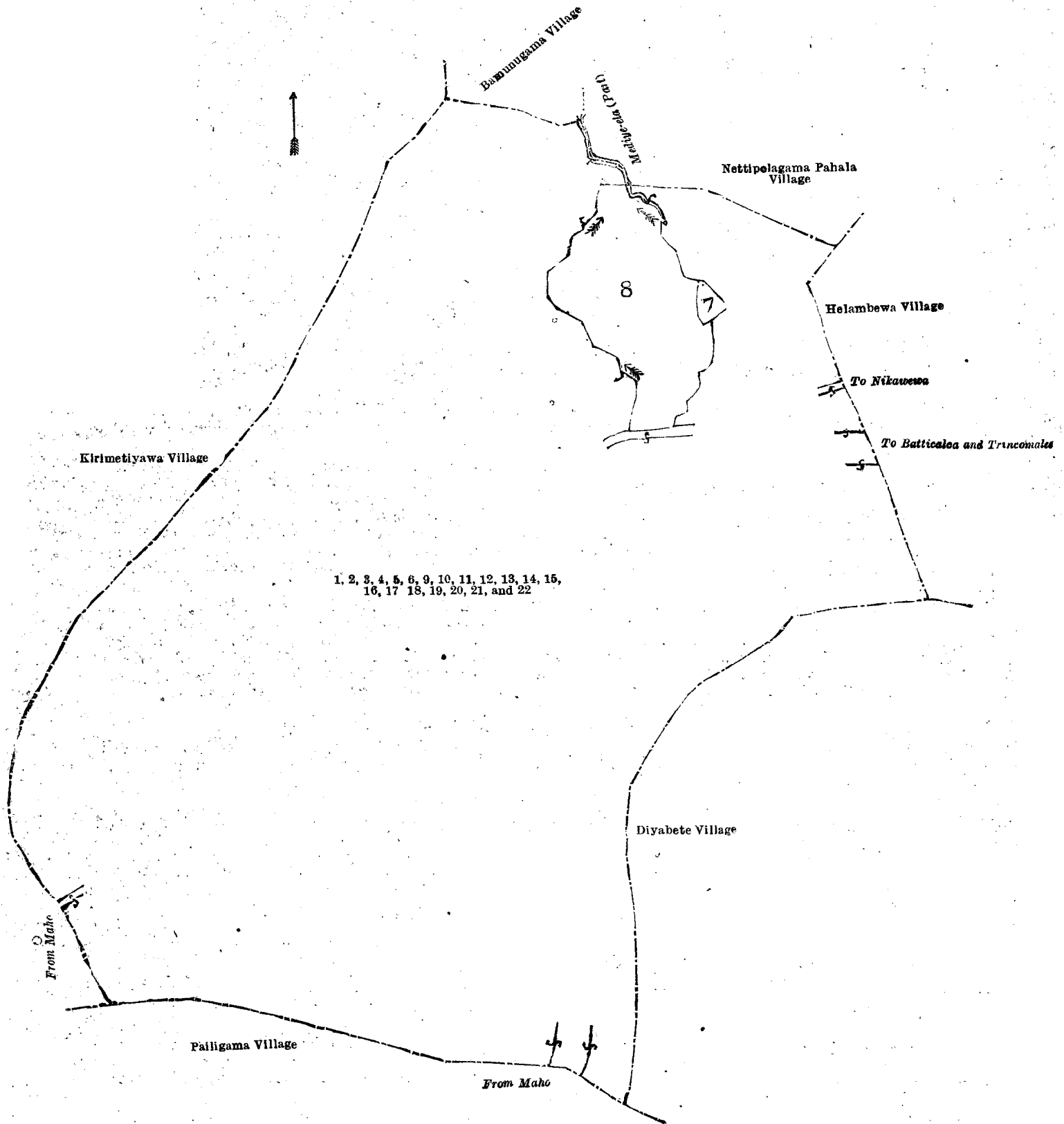
Lot.	Name of Land.	Extent, A. R. P.	Lot.	Name of Land.	Extent, A. R. P.
1	Dambuwegumukalana	256 0 34	14	Weliwewa (tank and bund)	5 1 25
2	Mediya-ela (part of)	0 0 24	15	Dambuwegumukalana (reservation for tank bund)	2 2 1
3	Pita-ela	0 0 16	16	Horow-ela	0 0 9
4	Mediya-ela	0 2 24	17	Dambuwegumukalana	8 2 34
5	Midellagahamulahena	17 3 22	18	Railway line and reservation	37 2 24
6	Yaddegamahenyaya	16 0 29	19	Dambuwegumukalana	77 1 24
9	Ela (stream)	0 0 11	20	Do.	264 2 17
10	Kadurugahamulahena alias Dambagahamulahena	2 0 28	21	Gravel quarry	0 2 33
11	Main road and reservation	11 3 7	22	Do.	1 0 14
12	Gravel quarry	0 3 8			
13	Do.	0 1 21			704 2 5

and bounded as follows: on the north by the village limit of Kirimetiyyawa, the village limit of Bamunugama, part of Mediya-ela (the village limit of Nettipolagama Pahala), the village limit of Nettipolagama Pahala; on the east by the village limit of Helambewa, the village limit of Diyabete; on the south by the village limit of Pailigama; on the west by the village limit of Kirimetiyyawa.

NOTE.—The following lots lying within the above-mentioned boundaries are excluded from this order, and their aggregate acreage of 31 acres 3 roods and 35 perches is not included in the acreage of 704 acres 2 roods and 5 perches given above:—

Block survey preliminary plan 1,856.

Lot.	Name of Land.	Extent, A. R. P.
7	Elagawa-aswedduma	1 0 19
8	Yaddegamawelyaya	30 3 16
		31 3 35



Surveyor-General's Office,
Colombo, May 2, 1922.

Scale of 16 Chains to an Inch.

C. H. VINCE,
for Surveyor-General.

February 17, 1923.

W. T. STACE,
Special Officer.

Kurunegala S. O. No. 3,365.

Order under Section 4, Sub-section (1), of "The Waste Lands Ordinances of 1897, 1899, 1900, and 1903,"
declaring Land to be Crown Property.

In the matter of the lands commonly called or known as Pahalakelemukalana, footpath, Welapaulakele, &c., situate in the village of Pahalakele, in the Nikawagampaha korale of the Hiriya hatpattu of the Kurunegala District, in the North-Western Province, and of "The Waste Lands Ordinances of 1897, 1899, 1900, and 1903."

WHEREAS in pursuance of section 1 of the said Ordinances it was duly notified on the 8th day of September, 1922, that if no claim to the lands commonly called or known as Pahalakelemukalana, footpath, Welapaulakele, &c., situate in the village of Pahalakele, in the Nikawagampaha korale of the Hiriya hatpattu of the Kurunegala District, in the North-Western Province, containing in extent 284 acres 1 rood and 30·7 perches, and shown as lots 1, 4, 5, 6, 7, 10, 12, 13, 14, 17, 18, 20, 21, 22, 23, 24, 25, 26, 27, 28, 29, 30, 31, 38, 40, and 41 in block survey preliminary plan 1,865 and in the annexed diagram, was made to Walter Terence Stace, Special Officer appointed under section 28 of the said Ordinances, within the period of three months from the date specified in such notice, such lands would be declared the property of the Crown, and dealt with on account of the Crown (*vide* Notice No. 8,178):

And whereas Korala Gamarallage Liyanarallage Banda made claim thereto; and whereas the said claimant entered into an agreement in writing dated the 29th day of January, 1923, whereby in consideration of the Settlement Officer settling apartas a chena reserve lots 13, 22, and 27 of the notice and of the block survey preliminary plan 1,865, he withdrew his claim to the above-mentioned lots 1, 4, 5, 6, 7, 10, 12, 13, 14, 17, 18, 20, 21, 22, 23, 24, 25, 26, 27, 28, 29, 30, 31, 38, 40, and 41 of this order; I, Walter Terence Stace, the aforesaid Special Officer, under and by virtue of the powers vested in me in that behalf by section 4 of the said Ordinances, do hereby on this 17th day of February, 1923, order and declare, under section 4, sub-section (1), of the said Ordinances, that the said lands, as more fully described herein below, are the property of the Crown.

Description of the Lands referred to.

The following lots situate in the village of Pahalakele, in the Nikawagampaha korale of the Hiriya hatpattu of the Kurunegala District, in the North-Western Province, as described in the annexed diagram:—

Block survey preliminary plan 1,865.

Lot.	Name of Land.	Extent, A. R. P.	Lot.	Name of Land.	Extent, A. R. P.
1 ..	Pahalakelemukalana	.. 49 2 16	23 ..	Footpath	.. 0 0 35
4 ..	Footpath	.. 0 0 8	24 ..	Pilayaya	.. 3 1 2
5 ..	Welapaulakele, Dangahamulahena	.. 6 1 8	25 ..	Ela (stream)	.. 0 0 17
6 ..	Pahalakelemukalana	.. 14 0 10	26 ..	Owalana	.. 1 0 39
7 ..	Divulgasyaya	.. 48 0 24	27 ..	Kotikapolabage	.. 17 2 3
10 ..	Dangahamulahena	.. 0 3 25	28 ..	Mi-oya (part of stream)	.. 6 0 31
12 ..	Footpath	.. 0 0 19	29 ..	Walamunugolleyaya	.. 14 1 6
13 ..	Galodeyaya and Nambadawalahena	26 1 1	30 ..	Meegahamulakumbura	.. 1 3 9
14 ..	Unagahawewa (tank)	.. 5 1 8	31 ..	Pahalakelemukalana	.. 8 3 36·9
17 ..	Gangoda-alutwatta	.. 0 2 14	38 ..	Kotikapolabage	.. 0 2 11·3
18 ..	Gansabhawa road	.. 1 0 39	40 ..	Unagahawewakella (tank)	.. 2 14·1
20 ..	Ela (stream)	.. 0 2 27	41 ..	Galodeyaya	.. 4 2 4·4
21 ..	Siyambalagahawatta	.. 0 0 25			
22 ..	Weligodayaya and Pilayaya	.. 69 2 38			284 1 30·7

and bounded as follows: on the north by the village limits of Urapolayagama and Pahala Timbiriya; on the east by the village limits of Pahala Timbiriya, Mamunugama, and Pahalawewa; on the south by the village limit of Pahalawewa, part of Mi-oya (the village limits of Galagederagama and Hatigomuwa of the Divigandahe korale); on the west by part of Mi-oya (the village limit of Hatigomuwa of the Divigandahe korale), the village limit of Urapolayagama.

NOTE.—The following lots lying within the above-mentioned boundaries are excluded from this order, and their aggregate acreage of 71 acres and 20·5 perches is not included in the acreage of 284 acres 1 rood and 30·7 perches given above:—

Block survey preliminary plan 1,865.

Lot.	Name of Land.	Extent, A. R. P.	Lot.	Name of Land.	Extent, A. R. P.
3 ..	Palugahakumbura	.. 19 2 37	A 32 ..	Puranawela	.. 0 0 24·1
8 ..	Bakmigahawelaudumulla (T. P. 241,951)	.. 0 1 8	A 33 ..	Do.	.. 0 1 4·6
9 ..	Paranawela and Kongahakumbura	7 0 31	A 34 ..	Do.	.. 0 1 14·8
11 ..	Dangahamulahena (T. P. 241,950)	6 1 27	A 35 ..	Do.	.. 0 2 11·2
15 ..	Kumbukgahakumbura and Kongahakumbura	.. 28 2 34	A 36 ..	Do.	.. 0 1 9·7
16 ..	Gangoda-alutwatta	.. 0 2 22	A 37 ..	Do.	.. 0 0 12·4
19 ..	Gangoda (including the sanitary reserve)	.. 6 0 20	A 39 ..	Puranawela and Bakmigahakumbura	.. 0 1 4·7
					71 0 20·5

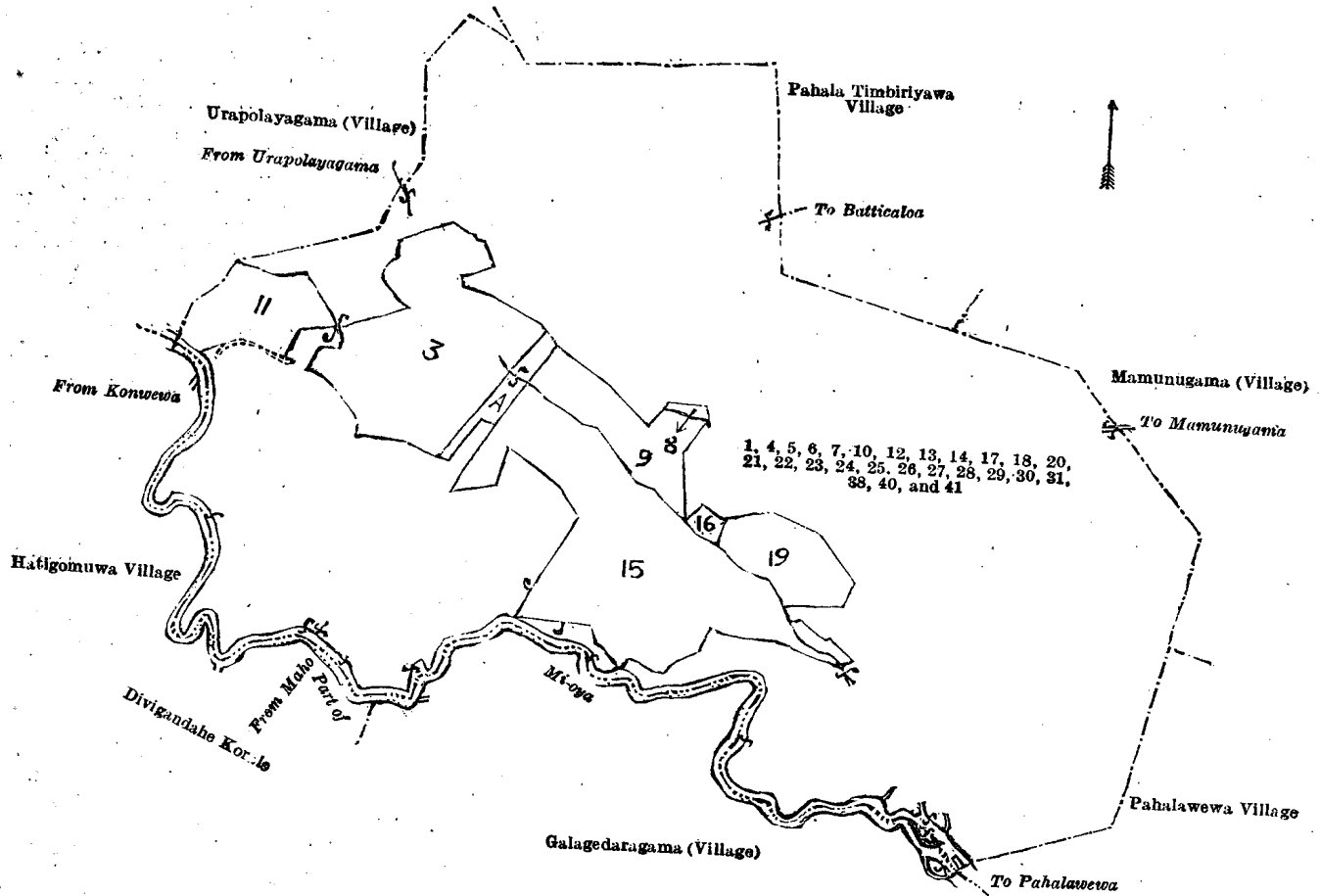
[For Diagram see page 778.]

Ratnapura S. O. No. 568.

Order under Section 4, Sub-section (1), of "The Waste Lands Ordinances of 1897, 1899, 1900, and 1903,"
declaring Land to be Crown Property.

In the matter of the lands commonly called or known as Mirishenemukalana, Bandarahanemukalana, &c., situate in the village of Muwagama, in the Meda pattu of the Nawadun korale of the Ratnapura District, in the Province of Sabaragamuwa, and of "The Waste Lands Ordinances of 1897, 1899, 1900, and 1903."

WHEREAS in pursuance of section 1 of the said Ordinances it was duly notified on the 21st day of May, 1920, that if no claim to the lands commonly called or known as Mirishenemukalana, Bandarahanemukalana, &c., situate in the village of Muwagama, in the Meda pattu of the Nawadun korale of the Ratnapura District, in the Province of Sabaragamuwa, containing in extent 161 acres 1 rood and 19 perches, and shown as lot 2 in block survey preliminary plan 74 and in the annexed diagram, was made to Mungo Tennent Archibald, Special Officer appointed under section 28 of the said Ordinances, within the period of three months from the date specified in such notice, such lands would be declared the property of the Crown, and dealt with on account of the Crown (*vide* Notice No. 7,550):



Surveyor-General's Office,
Colombo, June 28, 1922.

Scale of 16 Chains to an Inch.

C. H. VINCE,
for Surveyor-General.

February 17, 1923.

W. T. STACE,
Special Officer.

And whereas (1) Kadawata Atapattu Arachchillage Appuhamy, (2) Kadawata Atapattu Arachchillage Heenhamy, (3) Kadawata Atapattu Arachchillage Menikhamy, (4) Lindamulage Poralentinahamy Silva, (5) Don Charles Wijayasinha, (6) Hagepola Dawulkarayalage Jemisa, (7) Simeon Alwis Samarakon, (8) Simittra Arachchillage Jane Rosaline Shand, (9) Wanniarachchillage Wijehamy, (10) ditto Anadahamy, (11) Casim Croos Mohammadu Ismail, (12) Matotage Tegis Cyril Gunaratne, (13) Matota Arachchillage Rattranhamy, (14) Attanayaka Mohottallage Mudalihamy, (15) Attanayaka Mohottallage Edmund Francis Gunaratne, and (16) Matota Arachchillage Punchi Appuhamy made claim thereto; and whereas the said 1st, 2nd, 3rd, 4th, 5th, 6th, and 7th claimants withdrew their claims to the above-mentioned lot 2 of this order; and whereas the said 8th claimant entered into an agreement in writing dated the 10th day and the 15th day of January, 1921, whereby in consideration of the Settlement Officer settling as private property outside the Waste Lands Ordinances lot 19B of the notice and of the block survey preliminary plan 74, she withdrew her claim to the above-mentioned lot 2 of the order; and whereas the said 9th and 10th claimants entered into an agreement in writing dated the 15th day of January, 1921, whereby in consideration of the Settlement Officer settling as private property outside the Waste Lands Ordinances lot 19A of the notice and of the block survey preliminary plan 74, they withdrew their claims to the above-mentioned lot 2 of this order; and whereas the said 11th and 12th claimants entered into an agreement in writing dated the 6th day of March, 1922, whereby in consideration of the Settlement Officer settling as private property outside the Waste Lands Ordinances (a) unnoticed lot 18 of the block survey preliminary plan 74, and (b) lots 19, 19A, and 19B of the notice and of the block survey preliminary plan 74, they withdrew their claims to the above-mentioned lot 2 of this order; and whereas the said 13th, 14th, 15th, and 16th claimants entered into two agreements in writing dated the 10th day of January, 1921, and the 11th day of January, 1921, respectively, whereby in consideration of their being declared the purchasers of 2 acres more or less of lot 2 of the notice and of the block survey preliminary plan 74, now shown as lot 2A on the same plan, upon payment, on or before the 10th day of April, 1921, to the Government Agent at Ratnapura, of a sum of Rupees Forty only (Rs. 40), they withdrew their claims to the above-mentioned lot 2 of this order; I, Maxwell MacLagan Wedderburn, Special Officer appointed under section 28 of the said Ordinances, under and by virtue of the powers vested in me in that behalf by section 4 of the said Ordinances, do hereby on this 29th day of January, 1923, order and declare, under section 4, sub-section (1), of the said Ordinances, that the said lands, as more fully described herein below, are the property of the Crown.

Description of the Lands referred to.

The following lot situate in the village of Muwagama, in the Meda pattu of the Nawadun korale of the Ratnapura District, in the Province of Sabaragamuwa, as described in the annexed diagram:—

Block survey preliminary plan 74.

Lot.	Name of Land.	Extent, A. R. P.
2	Mirishenemukalana, Bandarahanemukalana, Dikhenemukalana, Peelegoda-mukalana, Pahalalandamukalana, &c.	161 1 19

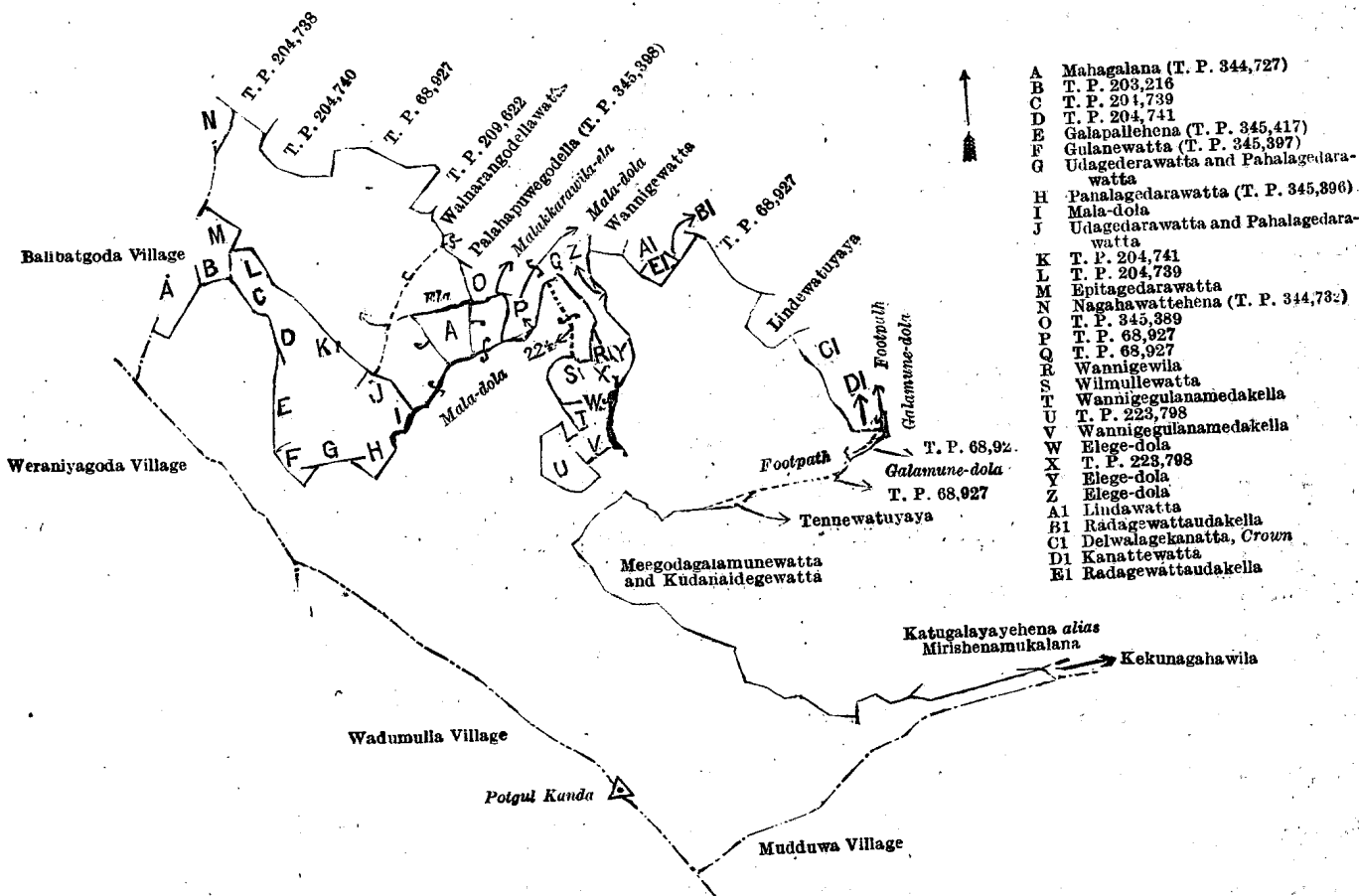
(Exclusive of the Mala-dola passing through the lands.)

and bounded as follows: on the north by T. P. 204,738, T. P. 204,740, T. P. 68,927, T. P. 209,622, Wainaragodellawatta (private), Palhapuwegodella sold by the Crown (T. P. 345,398), T. P. 345,389, the Malakkarawila-ela, the Mala-dola, T. P. 68,927, Wannigewila claimed by W. Siyanhamy and others, Wilmullewatta claimed by Balaya Wahumpurayalage Babonchiya and others, Wannigegulanamedakella (private), T. P. 223,798, Wannigegulanamedakella claimed by Kuhalkattadiyalage Carolisa, the Elege-dola, T. P. 223,798, the Elege-dola, Wannigewatta (private), Lindawatta (private), Radagewattaudakella (private), T. P. 68,927, Lindewatuyaya (private), Delwalagekanatta to be declared the property of the Crown under the Waste Lands Ordinances, Kanattewatta claimed by Viharage Malhamy, a footpath; on the east by the Galamune-dola (T. P. 68,927), a footpath, Tennewatuyaya claimed by Kadawatta Arachchilage Appuhamy and another, Meegodagalalamunewatta and Kudanaidegewatta (private), Katugalayayehena *alias* Mirishenamukalana sold to Matota Arachchilage Rattranhamy and others under the Waste Lands Ordinances, Kekunagahawila claimed by Bathanaralage Dingirimahatmaya, the village limit of Mudduwa; on the south by the village limit of Mudduwa, the village limit of Wadumulla; on the west by the village limit of Wadumulla, the village limit of Weraniyagoda, the village limit of Balibatgoda, Mahagalana sold by the Crown (T. P. 344,727), T. P. 203,216, T. P. 204,739, T. P. 204,741, Galapallehena sold by the Crown (T. P. 345,417), Gulanewatta sold by the Crown (T. P. 345,397), Udagederawatta and Pahalagederawatta (private), Pahalagederawatta sold by the Crown (T. P. 345,396), the Mala-dola, Udagederawatta and Pahalagederawatta (private), T. P. 204,741, T. P. 204,739, Epitagederawatta claimed by Mrs. J. P. Obeysekera, the village limit of Balibatgoda, Nagahawattehena sold by the Crown (T. P. 344,732).

NOTE.—The following lots lying within the above-mentioned boundaries are excluded from this order, and their aggregate acreage of 1 acre 2 roods and 23 perches is not included in the acreage of 161 acres 1 rood and 19 perches given above:—

Block survey preliminary plan 74.

Lot.	Name of Land.	Extent, A. R. P.	Lot.	Name of Land.	Extent, A. R. P.
10½	Footpath	0 0 10	22½	Footpath	0 0 6
A 16	T. P. 344,726	0 3 25			
A 17	T. P. 203,217	0 2 22			1 2 23



Surveyor-General's Office,
Colombo, September 13, 1922.

Scale of 16 Chains to an Inch.

C. H. VINCE,
for Surveyor-General.

M. M. WEDDERBURN,
Special Officer.

January 29, 1923.

Order under Section 4, Sub-section (1), of "The Waste Lands Ordinances of 1897, 1899, 1900, and 1903."

In the matter of the lands commonly called or known as Mallapolaowita, situate in the village of Patakada in Munwattebage pattuwa, in the Rayigam korale of the Kalutara District, in the Western Province, and of "The Waste Lands Ordinances of 1897, 1899, 1900, and 1903."

WHEREAS in pursuance of section 1 of the said Ordinances it was duly declared and notified on the 28th day of November, 1919, that if no claim to the lands commonly called or known as Mallapolaowita, situate in the village of Patakada in Munwattebage pattuwa, in the Rayigam korale of the Kalutara District, in the Western Province, containing in extent 2 acres 1 rood and 22 perches, and shown as lots 1 and 10 in preliminary plan 16,580 and in the annexed diagrams was made to the Assistant Government Agent, Kalutara, within the period of three months from the date specified in the said notice, such lands would be declared the property of the Crown, and dealt with on account of the Crown (*vide* Notice No. 7,422):

And whereas (1) Nammuni Aviappu Silva of Patakada and (2) Olupotage Podineris Silva of Patakada made claim thereto, and Thomas Arthur Hodson, Assistant Government Agent, Kalutara, made due inquiry into such claim; and whereas the said (1) Nammuni Aviappu Silva of Patakada and Thomas Arthur Hodson, Assistant Government Agent, Kalutara, came to an agreement in writing dated the 10th day of April, 1920, concerning the said lands, whereby it was agreed that the said claimant should be declared (a) along with the said (2) Olupotage Podineris Silva of Patakada, the purchaser of lot 1C in preliminary plan 16,580, and (b) the purchaser for himself alone of lot 1 in the same preliminary plan on payment by him of a sum of Rupees Fifty-six and Cents Twenty-five only (Rs. 56.25) to the Assistant Government Agent, Kalutara, on or before the 10th day of July, 1920; and whereas the said (2) Olupotage Podineris Silva of Patakada and Thomas Arthur Hodson, Assistant Government Agent, Kalutara, came to an agreement in writing dated the 10th day of April, 1920, concerning the said lands, whereby it was agreed that the said claimant should be declared along with the said (1) Nammuni Aviappu Silva of Patakada, the purchaser of the said lot 1C in preliminary plan 16,580, on payment by him of a sum of Rupees Fifteen only (Rs. 15) to the Assistant Government Agent, Kalutara, on or before the 10th day of July, 1920, and that the said claimant withdrew claim to lot 1 of 1 acre 1 rood and 20 perches in the sale plan; and whereas the said sums of Rs. 56.25 and Rs. 15 have been duly paid by the aforesaid claimants, respectively, as the purchase amounts of the said lands; now, therefore, in pursuance of the agreements beforementioned, the said (1) Nammuni Aviappu Silva and the said (2) Olupotage Podineris Silva are declared to be the purchasers of the said lot 1C of 1 acre and 2 perches, and the said (1) Nammuni Aviappu Silva is declared to be the purchaser of the said lot 1 of 1 acre 1 rood and 20 perches, as more fully described herein below:—

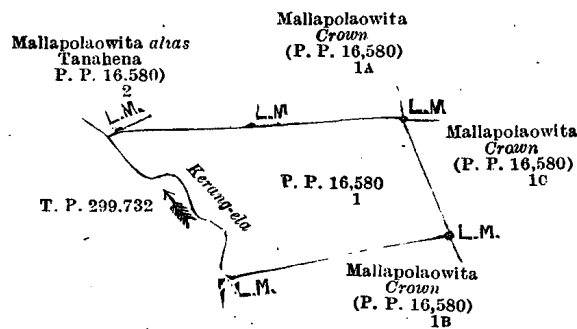
Description of the Land referred to.

The following lot situated in the village of Patakada in Munwattebage pattuwa in the Rayigam, korale of the Kalutara District, in the Western Province, as described in the annexed diagram:—

I.—Preliminary plan 16,580.

Lot.	Name of Land.	Extent, A. R. P.
1C	Mallapolaowita	1 0 2

and bounded as follows: on the north by Maha-owita claimed by U. R. Silva and others; on the east by Nisangewatta *alias* Kapahitiwatta claimed by N. Aviappu and others; on the south by Ihalapallekumbura claimed by D. N. Silva and others (ela); and on the west by Mallapolaowita claimed by the Crown (lots 1B and 1 in P. P. 16,580).



Surveyor-General's Office,
Colombo, April 30, 1921.

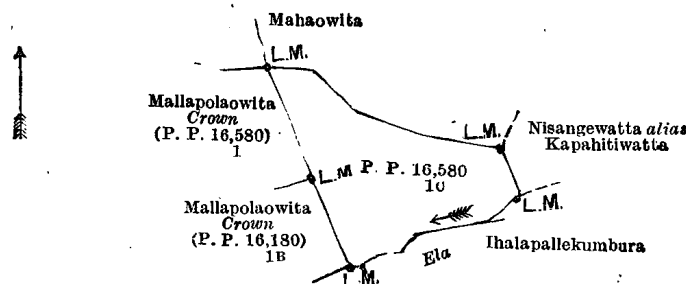
Scale of 4 Chains to an Inch.

C. H. VINCE,
for Surveyor-General.

II.—Preliminary plan 16,580.

Lot.	Name of Land.	Extent, A. R. P.
1	Mallapolaowita	1 1 20

and bounded as follows: on the north by Mallapolaowita *alias* Tanahena claimed by D. N. Silva, Namune Aviappu de Silva and others (lot 2 in P. P. 16,580), Mallapolaowita claimed by the Crown (lot 1A in P. P. 16,580); on the east by Mallapolaowita claimed by the Crown (lot 1C in P. P. 16,580); on the south by Mallapolaowita claimed by the Crown (lot 1B in P. P. 16,580); and on the west by T. P. 299,732 (the Kerang-ela).



Surveyor-General's Office,
Colombo, April 30, 1921.

Scale of 4 Chains to an Inch.

C. H. VINCE,
for Surveyor-General.

February 19, 1923.

E. T. MILLINGTON,
Assistant Government Agent.

Order under Section 4, Sub-section (1), of "The Waste Lands Ordinances of 1897, 1899, 1900, and 1903," declaring Land to be Crown Property.

In the matter of the land commonly called or known as Mallapolaowita *alias* Tanahena (reservation for right of way), situate in the village of Patakada in Munwattebage pattuwa, in the Rayigam korale of the Kalutara District, in the Western Province, and of "The Waste Lands Ordinances of 1897, 1899, 1900, and 1903."

WHEREAS in pursuance of section 1 of the said Ordinances it was duly notified on the 28th day of November, 1919, that if no claim to the land commonly called or known as Mallapolaowita *alias* Tanahena (reservation for right of way), situate in the village of Patakada, in Munwattebage pattuwa, in the Rayigam korale of the Kalutara District, in the Western Province, containing in extent 25 perches, and shown as lot 3 in preliminary plan 16,580 as described in the annexed diagram, was made to the Assistant Government Agent, Kalutara, within the period of three months from the date specified in such notice, such land would be declared the property of the Crown, and dealt with on account of the Crown (*vide* Notice No. 7,422):

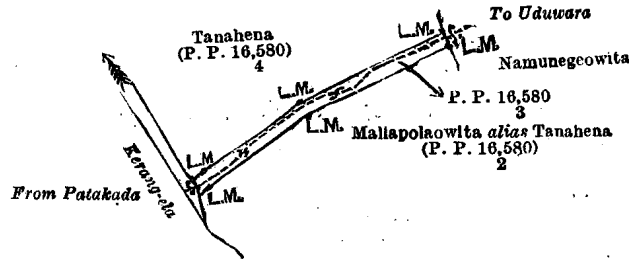
And whereas (1) Jasentu Mahadurage Don Lavariel Perera, (2) Nammuni Aviappu Silva, both of Patakada, and (3) Demuni Nileris Silva of Uduwara, made claim thereto, and whereas the said claimants and Thomas Arthur Hodson, Assistant Government Agent, Kalutara, came to three agreements in writing dated the 10th day of April, 1920, whereby it was agreed (a) that the said 1st claimant should be declared the purchaser of lot 4 in preliminary plan 16,580 upon payment of Rs 28, (b) that the said 2nd claimant should be declared the sole purchaser of lot 1 in preliminary plan 16,580 and also the joint purchaser with Olupotage Podineris Silva of Patakada of lot 1c in preliminary plan 16,580 upon his paying Rs. 56.25 and Olupotage Podineris Silva Rs. 15, and (c) that the said 3rd claimant should be declared the purchaser of lots 5 and 6 in preliminary plan 16,580 upon payment of Rs. 36, and they have withdrawn their claims to the said land, I, Edward Turner Millington, Assistant Government Agent, Kalutara, under and by virtue of the powers vested in me in that behalf by section 4 of the said Ordinances, do hereby on this 19th day of February, 1923, order and declare, under section 4, sub-section (1), of the said Ordinances, that the said land, as more fully described herein below, is the property of the Crown.

Description of the Land referred to.

The following lot situated in the village of Patakada in Munwattabage pattuwa, in the Rayigam korale of the Kalutara District, in the Western Province, as described in the annexed diagram:—

Lot.	Name of Land.	Preliminary plan 16,580.	Extent, A. R. P.
3	Mallapola-owita <i>alias</i> Tanahena (reservation for right of way)	..	0 0 25

and bounded as follows: on the north by Tanahena claimed by Don Lavariel Perera and others (lot 4 in preliminary plan 16,580); on the east by Namunegowita claimed by N. A. Silva and others; on the south by Mallapolaowita *alias* Tanahena claimed by D. N. Silva, Namune Aviappu de Silva and others (lot 2 in preliminary plan 16,580); on the west by the Kerang-ela.



Surveyor-General's Office,
Colombo, April 30, 1921.

Scale of 4 Chains to an Inch.

February 19, 1923.

E. T. MILLINGTON,
Assistant Government Agent.

C. H. VINCE,
for Surveyor-General.

Order under Section 4, Sub-section (1), of "The Waste Lands Ordinances of 1897, 1899, 1900, and 1903," declaring Land to be Crown Property.

In the matter of the lands commonly called or known as Varakalkaladdi (reservation for a right of way) and Varakalkaladdi, situate in the village of Puloli South, in Vadamaradchi West of the Jaffna District, in the Northern Province, and of "The Waste Lands Ordinances of 1897, 1899, 1900, and 1903."

WHEREAS in pursuance of section 1 of the said Ordinances it was duly notified on the 7th day of July, 1922, that if no claim to the lands commonly called or known as Varakalkaladdi (reservation for a right of way) and Varakalkaladdi, situate in the village of Puloli South, in Vadamaradchi West of the Jaffna District, in the Northern Province, containing in extent 2 roods and 12 perches, and shown as lots 1 and 2 in preliminary plan 5,438 and in the annexed diagram, was made to Louis William Conrad Schrader, Government Agent of the Northern Province, within the period of three months from the date specified in such notice, such lands would be declared the property of the Crown, and dealt with on account of the Crown (*vide* Notice No. 8,124):

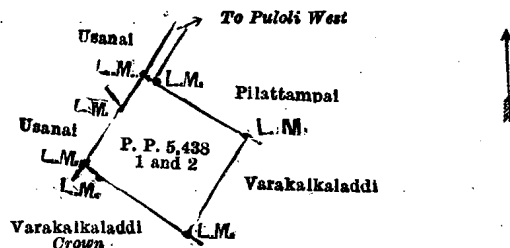
And whereas (1) Arunasalam Somasundaram and (2) Kantar Murugapper made claim thereto, and whereas the said claimants have withdrawn their claims to the said lands, I, Baxandall Constantine, Government Agent of the Northern Province, under and by virtue of the powers vested in me in that behalf by section 4 of the said Ordinances, do hereby on this 19th day of February, 1923, order and declare, under section 4, sub-section (1), of the said Ordinances, that the said lands, as more fully described herein below, are the property of the Crown.

Description of the Lands referred to.

The following lots situate in the village of Puloli South, in Vadamaradchi West of the Jaffna District of the Northern Province, as described in the annexed diagram:—

Lot.	Name of Land.	Preliminary plan 5,438.	Extent, A. R. P.
1	Varakalkaladdi (reservation for a right of way)	..	0 0 10
2	Varakalkaladdi	..	0 2 2
			0 2 12

and bounded as follows: on the north by a path to Puloli West, Pilattampai claimed by Ponnachchi, wife of Aye kandu; on the east by Varakalkaladdi claimed by K. Subramaniam; on the south by Varakalkaladdi claimed by the Crown; on the west by Usanai claimed by K. Velupillai and others, Usanai claimed by K. Velappan and others.



Surveyor-General's Office,
Colombo, October 1, 1921.

Scale of 4 Chains to an Inch.

February 19, 1923.

B. CONSTANTINE,
Government Agent.

C. H. VINCE,
for Surveyor-General.

PRELIMINARY NOTICES.

Anuradhapura Notice No. 8,361.

Notice under "The Waste Lands Ordinances of 1897, 1899, 1900, and 1903."

TAKE notice that unless within three months from June 29, 1923, the persons, if any, who claim any interest in the lands hereinafter mentioned or in any one or more of such lands or to some interest therein make claim in person or in writing to the said lands or to any of them or to some interest therein to L. L. Hunter, Esq., Special Officer appointed under section 28 of "The Waste Lands Ordinances of 1897, 1899, 1900, and 1903," at his office at Colombo :

Such Special Officer, in pursuance of the powers vested in him by the said Ordinances, will declare by writing under his hand that the said lands, or such of them as to which no claim has been made, are the property of the Crown.

L. L. HUNTER,
Special Officer.

NOTE.—A claim to a right of way over the said lands or any of them is a claim to an interest in the land or lands.

Description of the Lands referred to.

The following lots situated in the village of Hungawila of the Yoda-ela tulana of the Kalagam korale north of the Kalagam palata, in the North-Central Province, as described in the annexed diagram :—

Block survey preliminary plan 871.

Lot.	Name of Land.	Extent, A. R. P.
5	Channel	0 0 17
6	Hungawilahena	3 0 33
7	Cart track (half the area of road)	0 0 11
11	Hungawila footpath (half the area of road)	0 0 15
		3 1 36

and bounded as follows : on the north by the village limit of Teliyawa part of footpath to Kalawewa (the village limit of Teliyawa) ; on the east by the village limit of Kalawewa ; on the south by part of cart track from Kalawewa to Kusalanagama (village limit of Kusalanagama), the village limits of Kusalanagama and Ichchankulama ; on the west by the village limit of Ichchankulama.

NOTE.—The following lots lying within the above-mentioned boundaries are excluded from this notice, and no part of their aggregate acreage of 17 acres 2 roods and 11 perches is included in the acreage of 3 acres 1 rood and 36 perches given above :—

Block survey preliminary plan 871.

Lot.	Name of Land.	Extent, A. R. P.
A 2	Hungawilawela (T. P. 261,930)	0 2 7
A 3	Hungawilawela	13 0 16
B 8	Cart track (half area of road) (part of T. P. 229,095)	0 0 20
B 9	Hungawilangoda (part of T. P. 229,095)	0 1 0
B 10	Hungawilangoda	3 2 8
		17 2 11

[For Diagram see page 783.]

Kurunegala Notice No. 8,362.

Notice under "The Waste Lands Ordinances of 1897, 1899, 1900, and 1903."

TAKE notice that unless within three months from June 29, 1923, the persons, if any, who claim any interest in the lands hereinafter mentioned or in any one or more of such lands or to some interest therein make claim in person or in writing to the said lands or any of them or to some interest therein to N. A. Hampton, Esq., Special Officer appointed under section 28 of "The Waste Lands Ordinances of 1897, 1899, 1900, and 1903," at his office at Colombo :

Such Special Officer, in pursuance of the powers vested in him by the said Ordinances, will declare by writing under his hand that the said lands, or such of them as to which no claim has been made, are the property of the Crown.

N. A. HAMPTON,
Special Officer.

NOTE.—A claim to a right of way over the said lands or any of them is a claim to an interest in the land or lands.

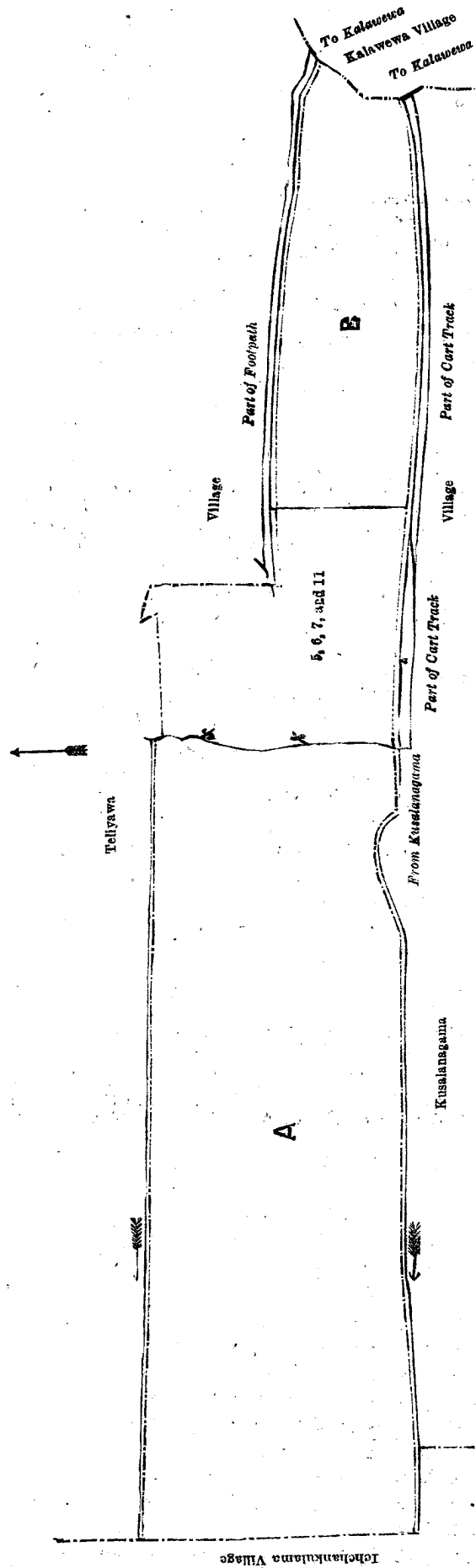
Description of the Lands referred to.

The following lots situated in the village of Hunnelembuwa, in the Giratalane korale of the Dewamedi hatpattu of the Kurunegala District, in the North-Western Province, as described in the annexed diagrams :—

I.—Block survey preliminary plan 1,804.

Lot.	Name of Land.	Extent, A. R. P.
5A	Kongahamulahena	1 1 2

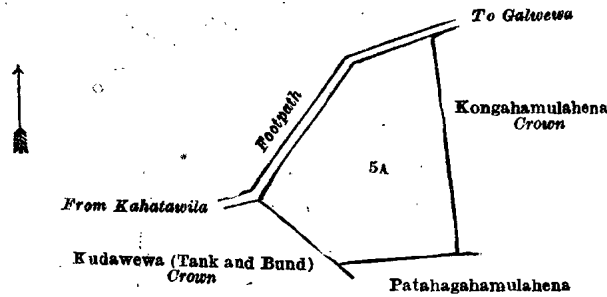
and bounded as follows : on the north by a footpath from Kahatawila to Galwewa ; on the east by Kongahamulahena belonging to the Crown ; on the south by Patahagahamulahena claimed by Rajaguru Mudiyanseelage Appuhama and others ; on the west by Kudawewa (tank and bund) claimed by the Crown, a footpath from Kahatawila to Galwewa.



General's Office,
March 27, 1923.

Scale of 4 Chains to an Inch.
Anuradhapura S. O. 13—1923.

C. H. VINCE,
for Surveyor-General.



Surveyor-General's Office,
Colombo, March 24, 1923.

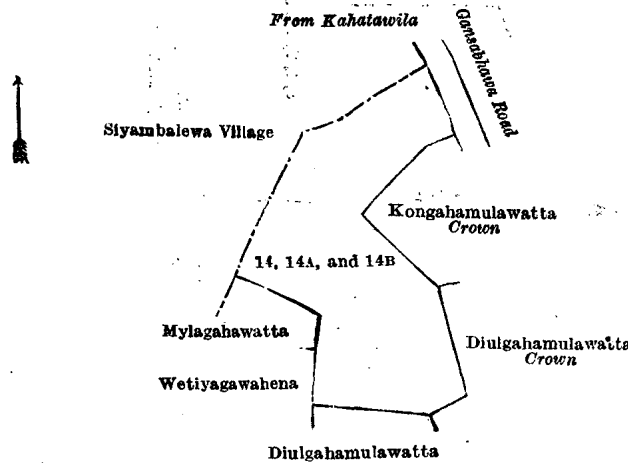
Scale of 4 Chains to an Inch.

C. H. VINCE,
for Surveyor-General.

II.—Block survey preliminary plan 1,804.

Lot.	Name of Land.	Extent, A. R. P.
14	Wetiyyagawahena ..	0 3 21
14A	Helambagahamulahena ..	0 1 8
14B	Wetiyyagawahena ..	0 2 32
		1 3 21

and bounded as follows : on the north by the village limit of Siyambalewa ; on the east by the Gansabhawa road from Kahatawila, Kongahamulawatta belonging to the Crown, Diulgahamulawatta belonging to the Crown ; on the south by Diulgahamulawatta belonging to the Crown, Diulgahamulawatta sold by the Crown ; on the west by Wetiyagawahena claimed by Nambirallage Ausadahamy, Mylagahawatta sold by the Crown, the village limit of Siyambalewa.



Surveyor-General's Office,
Colombo, March 24, 1923.

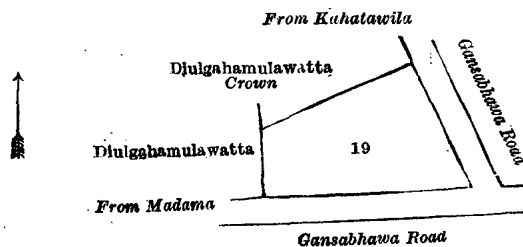
Scale of 4 Chains to an Inch.

C. H. VINCE,
for Surveyor-General.

III.—Block survey preliminary plan 1,804.

Lot.	Name of Land.	Extent, A. R. P.
19	Kadurugahamulahena ..	0 3 18

and bounded as follows : on the north by Diulgahamulawatta belonging to the Crown ; on the east and south by the Gansabhawa road from Kahatawila to Madama ; on the west by Diulgahamulawatta sold by the Crown.



Surveyor-General's Office,
Colombo, March 24, 1923.

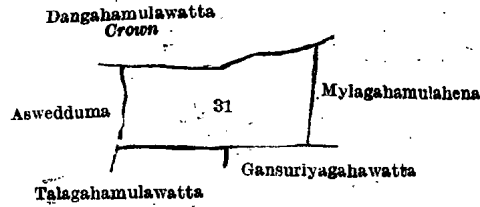
Scale of 4 Chains to an Inch.

C. H. VINCE,
for Surveyor-General.

IV.—Block survey preliminary plan 1,804.

Lot.	Name of Land.	Extent, A. R. P.
31	Mylagahamulahena ..	0 2 27

and bounded as follows : on the north by Dangahamulawatta belonging to the Crown ; on the east by Mylagahamulahena claimed by Weerasekera Bamunu Mudiyanseage Dingiri Menika and another ; on the south by Gansu to Galwatta claimed by Nambiralagedera Punchimenike, Talagahamulawatta claimed by ditto Menikrala ; on the west by Weerasekera Bamunu Mudiyanseage Pinhami and others.



Surveyor-General's Office,
Colombo, March 24, 1923.

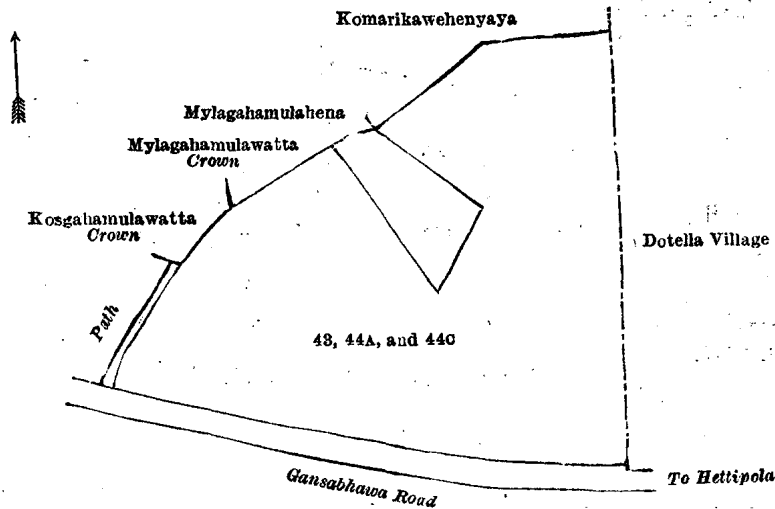
Scale of 4 Chains to an Inch.

C. H. VINCE,
for Surveyor-General.

V.—Block survey preliminary plan 1,804.

Lot.	Name of Land.	Extent, A. R. P.
43	Mylagahamulawatta	2 2 16
44A	Ranawahena	1 1 0
44C	Mawatehena	2 0 3
		5 3 19

and bounded as follows : on the north by Mylagahamulawatta belonging to the Crown; Mylagahamulahena sold by the Crown, Komarikawehenyaya claimed by Weerasekera Bamunu Mudiyansele Banda and others ; on the east by the village limit of Dotella ; on the south by the Gansabawa road from Hettipola ; on the west by a path, Kosgahamulawatta belonging to the Crown.



Surveyor-General's Office,
Colombo, March 24, 1923.

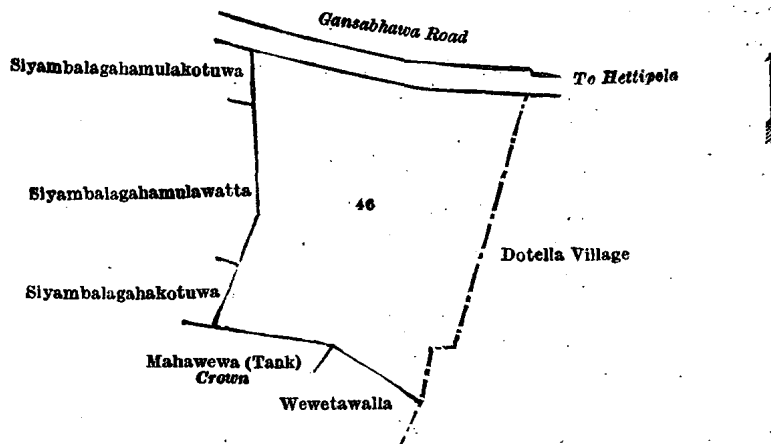
Scale of 4 Chains to an Inch.

C. H. VINCE,
for Surveyor-General.

VI.—Block survey preliminary plan 1,804.

Lot.	Name of Land.	Extent, A. R. P.
46	Mawatahena	2 3 21

and bounded as follows : on the north by the Gansabawa road to Hettipola ; on the east by the village limit of Dotella ; on the south by Wewetawalla claimed by Rajaguru Mudiyansele Mudiyanse, Mahawewa (tank) claimed by the Crown ; on the west by Siyambalagahakotuwa claimed by the Giratalaneralalage Ranhamy, Siyambalagahamulawatta claimed by ditto and others, Siyambalagahamulakotuwa sold by the Crown.



Surveyor-General's Office,
Colombo, March 24, 1923.

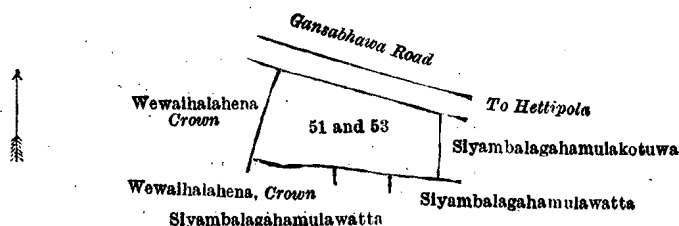
Scale of 4 Chains to an Inch.

C. H. VINCE,
for Surveyor-General.

VII.—Block survey preliminary plan 1,804.

Lot.	Name of Land.	Extent, A. R. P.
51	Siyambalagahamulahena	0 0 36
53	Diulghamulawattehena	0 1 19
		0 2 15

and bounded as follows : on the north by the Gansabhawa road to Hettipola ; on the east by Siyambalagahamulakotuwa sold by the Crown ; on the south by Siyambalagahamulawatta claimed by Giratalane Ralalage Fanhamy and others, Wewaihalahena belonging to the Crown ; on the west by Wewaihalahena belonging to the Crown.



Surveyor-General's Office,
Colombo, March 24, 1923.

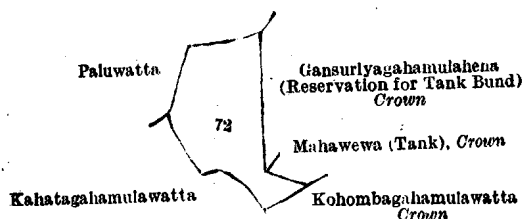
Scale of 4 Chains to an Inch.

C. H. VINCE,
for Surveyor-General.

VIII.—Block survey preliminary plan 1,804.

Lot.	Name of Land.	Extent, A. R. P.
72	Gansuriyagahamulahena	0 2 6

and bounded as follows : on the north by Paluwatta claimed by Hidoralgedera Ukku Banda and others ; on the east by Gansuriyagahamulahena (reservation for tank bund) belonging to the Crown, Mahawewa (tank) claimed by the Crown, Kohombagahamulawatta belonging to the Crown ; on the south by Kahatagahamulawatta claimed by Rajaguru Mudiyansele Appuhamy ; on the west by Kahatagahamulawatta claimed by Rajaguru Mudiyansele Appuhamy, Paluwatta claimed by Hidoralgedera Ukku Banda and others.



Surveyor-General's Office,
Colombo, March 24, 1923.

Scale of 4 Chains to an Inch.

C. H. VINCE,
for Surveyor-General.

Kurunegala S. O. 17—1923.

LAND SALES IN THE SOUTHERN PROVINCE.

No. 4,030, S. P.—The Assistant Government Agent, Hambantota, will on Wednesday, August 15, 1923, at 10 A.M., at his office in the Amblantota Resthouse, put up to action, for sale or settlement, or will otherwise dispose of, the under-mentioned portions of Crown land, in accordance with the regulations of Government regarding land sales. Forty-three allotments of land situated in the East Giruwa pattu division of the Hambantota District of the Southern Province.

Lot.	Name of Land.	Name of Applicant.	Description.	Extent. A. R. P.
Final village plan 453. Village—Mullena.				
5C	Kohombalanda <i>alias</i> Siyambalakatuwemukalana <i>alias</i> Mulanawela-atnaga	Amarakon Jalat Patiranage Don Andris of Pallekanuketiya	Chena	2 0 30
507	Do.	—	do.	6 1 16
Final village plan 454. Village—Udakanuketiya.				
1BD	Kiribatara	D. W. Wickramaratne of Nakulugamuwa	Chena	4 0 7
1BE	Kolakamata	Encroachment by Don Hendrick Wiraman Ratnayake	Garden	0 1 9
1BH	Do.	Ditto reservation for Goyanlande-ela	do.	0 0 8*
1BI	Kiribatara	—	Chena	7 1 16
1BL	Do.	Wanigasekera Dissanayake Dingi Appuhami	do.	0 0 19
Final village plan 455. Village—Palle Kanuketiya.				
1AE	Mawatakumbura-addaragodella	Goigodagama Don Bastian Appuhami	Chena	0 0 16†
13	Siyambalagahawatta <i>alias</i> Dalukmandiya	do.	do.	0 3 7†
1BD	Julgahakoratuwa	Don Carolis Abeysingha Wijesekera	do.	1 3 38
1BH	Palugahakoratuwa	Don Hendrick Abeysinghe Wijesekera	do.	1 2 15
1BI	Siyambalagahakoratuwa	Don Carolis Abeyagunewardena Yapa	do.	2 3 22
1BJ	Patheswalakoratuwa	Don Andris Abeysingha and Abeysin Wijesekera Don Hendrick	do.	2 3 28
1BK	Higgahakoratuweihalakella	Don Dionis Wijesekera	do.	2 0 4
1BL	Higgahakoratuwa	Jayawardena/Ratnayaka Arachige Sumadiri s	do.	1 3 25
1BM	Palugahakoratuwa	Abekon Jalath Patiranage Don Mathes	do.	1 0 19
1BN	Malittangahakoratuwa	Kulatun Mudalige Don Mathes	do.	0 3 29
1BO	Aturupara-addarakella	Sulugala Wijetunga Don Peneris	do.	0 3 19
BR	Julgahawatta	Don Hendrick Wijesekera	do.	1 0 20
1BS	Deberagahawattekebella	—	do.	0 2 36†
1BT	Siyambalagahakoratuwa	Don Carolis Amarakoon Dissanayaka	do.	2 0 1‡
1BW	Godanehena	Abekon Jalat Ratnayaka Don Bastian	do.	2 0 4‡

Lot.	Name of Land.	Name of Applicant.	Description.	Extent.		
				A.	R.	P.
1BX	Godanehena <i>alias</i> Siyambalagahakoru-tuwa	Abekon Jalat Ratnayaka Don Jakoris	Chena	1	3	29
1BY	Do.	Don Hendrick Wijsekera	do.	0	2	5
1BZ	Siyambalagahawatta	Abekon Jalat Ratnayaka Don Sadiris	do.	0	3	35
1CA	Parewatta	Abesin Korale Arachchige Don Andiris	do.	1	0	1
1CC	Mulittangahakoratuwa	Jalat Kankanampathiranage Don Mathes	do.	0	3	38
1CE	Malittangahawatta	Wijsekera Hetti Arachchige Don Carolis	do.	1	0	7
1CF	Mahamagalandeketangahakoratuwa	Ditto Don Dionis and K. L. Abdul Latiff	do.	1	0	3
1CG	Malittangahawatta	Mutumala Patabendige Babanhami and K. L. Abdul Latiff	do.	1	3	34
1OH	Malittangahakoratuwa	Abeyadura Liyana Patabendige Salohami	do.	0	3	29
		Final village plan 456. Village—Bata-atu.				
3Y	Welikumburehena <i>alias</i> Welikumbura-owita	Jayatilleke Dissanayaka Don Diminis	Chena	4	0	4
3W	Kajugahakoratuwa <i>alias</i> Wetiyeve-hena	Abeykon Jalat Patiranage Don Andiris	do.	1	0	9†
3AA	Kajugaskoratuwa	Ekanayakage Gimarahami	do.	1	0	10†
		Final village plan 464. Village—Mamadola.				
9Z	Kiulkellegodekelle	—	Chena	2	1	31
9AA	Do.	Daluwattage Don Mathes	do.	6	3	26§
		Final village plan 469. Village—Hatagala.				
1F	Gedolandalukmandiya	Don Hendrick Siriwarnasinghe	Chena	1	2	2
1G	Do.	do.	do.	0	0	39
1J	Do.	—	do.	1	3	27
1K	Do.	—	do.	0	0	13
1L	Do.	—	do.	0	1	37
3	Gedollanda <i>alias</i> Dalukgahawatta	Madduma Patabendige Arnolis and Don Nonis Perera Weeratne Gunasekera	do.	0	3	3
3B	Do.	do.	do.	0	0	23

* Will not be sold.

† To be sold together.

‡ Will be reserved for railway trace.

§ Partly irrigable under the Walawe Right Bank Scheme. The irrigable area is liable to payment of an irrigation rate of Rs. 4 per acre per annum, revisable by Government at any time.

N.B.—Upset price of these lots will be notified at the time of sale. Further information regarding these lands can be obtained from the Assistant Government Agent, Hambantota, and plans from the Surveyor-General.

Colonial Secretary's Office,
Colombo, June 23, 1923.

CECIL CLEMENTI,
Colonial Secretary.

No. 4,031, S.P.—The Government Agent, Southern Province, will on Thursday, September 6, 1923, at 1 P.M., at his office in Galle Kacheheri, put up to auction; for sale or settlement, or will otherwise dispose of, the under-mentioned portions of Crown land, in accordance with the regulations of Government regarding land sales. Eight allotments of land situated in the Gangaboda pattu division of the Galle District of the Southern Province.

Preliminary plan 12,146. Village—Lelwala Ihala. Claimant—Heperuma Achchige Oraliyas of Lelwala Ihala.

Lot.	Name of Land.	Name of Applicant.	Description.	Extent		Upset price per acre, Rs.
				A.	R. P.	
1	Gamagekekulanegodaduwa	—	Garden	0	2 30	51
			Plantation	—	—	23·90
		Preliminary plan 12,211. Village—Pataweliwitiya. Claimant—Crown.				
1	Mudubenkandaratura	Majuwana Gamage Abran of Pataweliwitiya	High jungle	1	0 7	53·50
2	Mudubenkanda	K. M. Salman of Pataweliwitiya	do.	1	0 1	53·50
3	Do.	do.	do.	0	0 11	—*
4	Boraluweduwa <i>alias</i> Lenamalahena <i>alias</i> Mudubenkanda	Majuwana Gamage Salman of Pataweliwitiya	do.	0	2 15	53·50
5	Do.	do.	do.	0	0 22	—*
		Preliminary plan 12,299. Village—Pahala Lelwala. Claimant—James Dissanayaka of Pahala Lelwala.				
1	Nagaskanda-addarawatta	James Dissanayaka of Pahala Lelwala	Garden	0	2 30	51
		Claimant—Crown.	Plantation	—	—	4
2	Nagaskanda-addarahena	James Dissanayaka of Pahala Lelwala	Low jungle	1	0 9	53·50
3	Do.	do.	Chena	0	0 16	—*
		Preliminary plan 12,352. Village—Wanduramba. Claimant—Crown.				
1	Keenagahaudumulla	Dodampe Gamage Hinni Babun de Silva of Wanduramba	Low jungle	1	0 9	56
		Claimant—Dodampe Gamage Allis Appu of Wanduramba.				
2	Keenagahaudumulla	Dodampe Gamage Hinni Babun de Silva of Wanduramba	Garden	0	0 9	51
			Plantation	—	—	3·50

* Reservation (not for sale).

Further information regarding these lands can be obtained from the Government Agent, Southern Province, and their plans from the Surveyor-General.

Colonial Secretary's Office,
Colombo, June 26, 1923.

CECIL CLEMENTI,
Colonial Secretary.

No. 4,032, S. P.—The Government Agent, Southern Province, will on Tuesday, September 18, 1923, at 1 p.m., at his office in Galle Kachcheri, put up to auction, for sale or settlement, or will otherwise dispose of, the under-mentioned portions of Crown land, in accordance with the regulations of Government regarding land sales. Seven allotments of land situated in the Wellaboda pattu division of the Galle District of the Southern Province.

Preliminary plan 12,129. Village—Mawadawila. Claimant—Crown.				Extent, Upset price	
Lot.	Name of Land.	Name of Applicant.	Description.	A. R. P.	per acre, Rs.
1	Naiduwawattahenapara	T. U. de S. Gunatilleke and D. A. de Silva of Ratgama	Chena (not for sale)	0 1 8	—*
		Claimant—T. Oinis Silva.			
2	Saiappukandedeniya	T. U. de S. Gunatilleka and D. A. de Silva of Ratgama	Native garden Plantation	0 0 12	56 7
		Claimant—Crown.			
3	Mahanaiduwaudumulladeniya-kumbura	T. U. de S. Gunatilleka and D. A. de Silva of Ratgama	Deniya	0 1 30	56
		Claimant—Dewarhande Aron de Silva of Ratgama.			
4	Naiduwawatta	T. U. de S. Gunatilleka and D. A. de Silva of Ratgama	Chena	13 2 7	56
		Claimant—Crown			
5	Naiduwawatta	T. U. de S. Gunatilleka and D. A. de Silva of Ratgama	Chena	10 1 25	56
		Claimant—M. Arnolishami.			
6	Dawatagahawatta	T. U. de S. Gunatilleka and D. A. de Silva of Ratgama	Native garden Plantation	0 2 4	56 9
		Claimant—Crown.			
7	Naiduwawattahenapara	T. U. de S. Gunatilleka and D. A. de Silva of Ratgama	Chena (not for sale)	0 0 29	—*
		Claimants—T. Charles, T. Kirihamy, T. Appuwe, and others.			
8	Batadombagahawatta	T. U. de S. Gunatilleka and D. A. de Silva of Ratgama	Native garden Plantation	1 0 13	56 24
		Claimant—Albaradura Aralishami of Mawadawila.			
9	Punchinaidugegodawatta	T. U. de S. Gunatilleka and D. A. de Silva of Ratgama	Native garden Plantation	0 1 5	56 7 50

* Reservation.

Further information regarding these lands can be obtained from the Government Agent, Southern Province, and their plans from the Surveyor-General.

Colonial Secretary's Office,
Colombo, June 26, 1923.

CECIL CLEMENTI,
Colonial Secretary.

No. 4,033, S. P.—The Assistant Government Agent, Matara, will on Tuesday, August 14, 1923, at 10 a.m., at his office in Deniyaya Resthouse, put up to auction, for sale or settlement, or will otherwise dispose of, the under-mentioned portions of Crown land, in accordance with the regulations of Government regarding land sales. Sixty-four allotments of land situated in the Morawak korale division of the Matara District of the Southern Province.

Final village plan 10. Village—Weliwe.				Extent. Upset price	
Lot.	Name of Land.	Name of Applicant.	Description.	A. R. P.	per acre, Rs.
49A	Gurubebilehena, &c.	R. A. Gunaratna	Chena	6 0 10	40
49A1	Do.	—	Road reservation	0 3 2	—*
49A2	Amunuherekumbura	—	—	0 0 31	120
49A3	Gurubelehena	—	—	0 0 23	40
147Y	Paragahadeniyehena	M. Abeywickrama	Chena	0 3 36	65
147Z	Do.	—	do.	0 0 12	40
147AA	Do.	—	Road reservation	0 0 17	—*
20½K	Paradapallehena	V. P. Don Dionis	Chena	0 3 39	40
20½L	Do.	—	River reservation	1 0 15	—*
166E	Maguruwalahena	B. Wijeratna	Scrub	4 0 1	60
166F	Do.	—	Stream reservation	0 2 36	—*
62	Pansalagodella, &c.	S. L. D. N. Indajoti and another	—	1 3 38	45
62A	Do.	—	Path reservation	0 0 29	—*
72½E	Heenpolotteatmage, &c.	A. P. D. Siyadoris	Scrub	1 3 18	40
72½F	Do.	—	Reservation for means of access	0 0 7	—*
72½G	Do.	—	Road reservation	0 0 8	—*
18AE	Jambugahahena, &c.	D. D. Abeywickrama	Chena	0 3 8	40
18AF	Do.	do.	—	0 0 24	150
18AG	Do.	—	Road reservation	0 0 9	—*
Final village plan 22. Village—Ginnaliya.					
185	Danlanda	D. D. A. Wijesekera	—	1 2 32	40
185A	Do.	—	Reservation for means of access	0 0 10	—*
185B	Do.	D. D. A. Wijesekera	Chena	0 1 21	40
Final village plan 23. Village—Urubokka.					
80B	Ilukmandiyehena	K. James	Encroachment	1 1 7	120
80C	Do.	—	do.	0 0 30	120
50½	Tittalehena	—	Chena	3 2 17	40
50½A	Kurunduwatta	D. E. Rajapaksa	—	0 3 20	100
50½B	Tittalehena	—	Reservation for means of access	0 1 4	—*
50½C	Do.	D. E. Rajapaksa	do.	3 3 10	40
50½D	Rambokkolawatta	A. P. Babahamy	—	0 0 22	50

Final village plan 26. Village—Banagala.

Lot.	Name of Land.	Name of Applicant.	Description.	Extent.			Upset price per acre, Rs.
				A.	R.	P.	
1L	Kirimetiwalagodella	H. Carolis	Scrub	1	0	14	40
1M	Okandehena	S. Don Mathes	—	1	0	34	50
1N	Milla-aratuwekumbure-godakella, &c.	H. Siyadoris	Scrub	1	0	0	40
1O	Do.	—	do.	0	0	36	40
97B	Pinliyaddehena	J. V. G. Don Carolis	do.	1	3	23	40
43	Nawalehena	D. C. Abeywardena	Encroachment	2	0	30	40
43A	Do.	—	Path reservation	0	0	8	—*
43B	Do.	D. C. Abeywardena	Scrub	0	0	27	40
43C	Do.	P. Babahamy	Encroachment	0	3	25	40
Final village plan 29. Village—Dehigaspe.							
54D	Ramahetikandehena, &c.	G. K. Hinniappu	—	0	3	36	200
54E	Do.	—	Chena	0	2	0	40
54F	Do.	—	Dola reservation	0	1	5	—*
Final village plan 31. Village—Lewpotdeniya.							
1Y	Galendagodahena, &c.	A. V. G. Nikulashamy	—	1	0	16	40
1Z	Do.	do.	—	0	1	10	50
Final village plans 4 and 40. Village—Lewpotdeniya.							
64W	Kudagalhena	M. Ampalawaner	Low jungle	3	3	25	40
64X	Do.	—	Path reservation	0	0	13	—*
64Y	Do.	M. Ampalawaner	—	0	0	25	60
Block survey preliminary plan 45. Village—Lewpotdeniya.							
171F	Veraluketiyehena	P. Figarado	Chena	0	0	24	40
171G	Kotapola Rubber estate	Messrs. Hayley & Co.	—	0	0	21	200
171H	Veraluketiyehena	P. Figarado	Chena	0	0	14	40
164A	Do.	do.	do.	1	3	8	40
164A12	Do.	—	do.	0	1	9	40
164A13	Do.	—	do.	0	0	12	40
372H 4	Etambagahahena	—	Road reservation	0	0	11	—*
252AE	Moraketiyehena	K. Samalis	Chena	2	0	10	45
102L	Udadeniya-addarahena	D. M. W. Gunasekera	do.	4	1	0	50
102M	Do.	—	Path reservation	0	2	17	—*
102J	Kanuketiyagawahena, &c.	P. Don Teberis	Chena	1	0	19	45
102K	Do.	—	Path reservation	0	0	21	—*
252X	Maraketiyehena	T. Samel	Chena	1	0	17	45
252Q 1	Ehalagahahena	W. D. Carolis	do.	1	1	33	45
252C 2	Do.	—	Reservation for dola	0	2	35	—*
252C 3	Do.	W. D. Carolis	do.	0	1	35	45
317M	Ussamalagodahena	L. Don Samel	do.	1	3	24	45
372H 3	Etambagahahena	R. W. Jandoris	do.	1	3	7	45

* Not for sale.

Further particulars regarding these lands can be obtained from the Assistant Government Agent, Matara, and plans of them from the Surveyor-General.

Colonial Secretary's Office,
Colombo, June 26, 1923.

CECIL CLEMENTI,
Colonial Secretary.

No. 4,034, S. P.—The Assistant Government Agent, Hambantota, will on Thursday, August 16, 1923, at 1 P.M., at his office in the Tangalla Resthouse, put up to auction for sale or settlement, or will otherwise dispose of, the under-mentioned portions of Crown land, in accordance with the regulations of Government regarding land sales. Eighteen allotments of land situated in the West Giruwa pattu division of the Hambantota District of the Southern Province.

Final village plan 136. Village—Udawelmulla.

Lot.	Name of Land.	Name of Applicant.	Description.	Extent.			
				A.	R.	P.	
6I	Bogahagawakelle	Karalahinge Dowandilisa	Chena	1	0	17	
6J	Damaniyaketiyehehena	Encroachment by ditto Babuna	Garden	1	0	22	
6K	Kaluwagahawattekella	alias Karalahinge Tena	Chena	1	0	15	
6L	Dangahawattekelle	Ditto Wattuwa	do.	2	0	9	
Final village plan 148. Village—Kongastenna.							
5D	Kolongahahena alias Pelakoswatta	Kankanavitaranage Siyadorishamy	Chena	0	3	38	
1B	Mahahena	Marapullige Heena of Kongastenna	do.	0	0	37*	
2E	Katukomaga wawattehenakelle	do.	do.	0	1	35*	
2F1	Mahahena	do.	do.	0	1	10*	
Final village plan 158. Village—Kabaragomaditta.							
1AB1	Dangahahena	Hewageeganage Mino	Chena	1	2	8	
1AB2	Do.	Encroachment by Hewageeganage Mino	Garden	0	2	3	
Final village plan 2041. Village—Ampagasmulla.							
211	Galgodamandiya	Atukoralage Henderick Appu	Chena	1	0	10	
2K1	Galgodamandiya watta	Encroachment by W. Andrishamy	do.	0	1	5	
Final village plan 226. Village—Koholana.							
3L	Indiketiyehena alias Naiwalehena	—	Chena	0	0	24	
11B	Gurullamulla wewa	Dahanayaka Kankanange Babun Appu	Pond (abandoned)	0	1	24	
11E	Gurullamullakandiya	Vidana-patiranage Dingihami and Vidana-gamage Appu	Waste Land	0	0	23	

Final village plan 335. Village—Helakadagala.				
Lot.	Name of Land.	Name of Applicant.	Description.	Extent. A. R. P.
1F	Nugagahahena <i>alias</i> hena, Bogahahena	Suriyawewe- D. A. P. Ratnayaka	Chena	3 0 30
Final village plan 356. Village—Pallemulana.				
6A1	Godawanekoratuwa <i>alias</i> gahakoratuwa	Amba- Kodituwakkuge Babun	Chena	1 0 25
34c	Dangahahena	Ranasin Arachchige Cornelis	Chena	9 3 33

* Will be sold together.

N.B.—Upset price of these lots will be notified at the time of sale. Further information regarding these lands can be obtained from the Assistant Government Agent, Hambantota, and plans of them from the Surveyor-General.

Colonial Secretary's Office,
Colombo, June 26, 1923.

CECIL CLEMENTI,
Colonial Secretary.

LAND SALES IN THE EASTERN PROVINCE.

No. 1,573, E. P.—The Assistant Government Agent, Trincomalee, will on Saturday, August 18, 1923, at 10 A.M., at the Village Tribunal Court, Mutur, put up to auction, for sale or settlement, or will otherwise dispose of, the under-mentioned portions of Crown land, in accordance with the regulations of Government regarding land sales. Thirty-seven allotments of land situated in the Koddiyar pattu of the Trincomalee District of the Eastern Province.

Preliminary plan 5,728. Village—Mutur.				
Lot.	Name of Land.	Name of Applicant.	Description.	Extent. Upset price A. R. P. per acre, Rs.
1	Vedimarudukudakadu	M. A. R. Alimsa	Jungle fit for coconut	3 0 16 48*
Preliminary plan 5,826. Village—Mutur.				
1	Vannachenai	L. Vapputamby	Open land fit for paddy	1 0 3 18
2	Do.	—	Reservation along Kaddaiparichchan-aru	0 2 21 —†
Preliminary plan 5,605. Village—Mutur.				
2	Uppukachchinamadupumi	S. Kuppaitamby	Scrub jungle fit for coconut	2 0 16 40‡
4	Do.	For general sale	do.	1 0 24 40
Preliminary plan 5,743. Village—Kaddaiparichchan.				
1	Irattamaddikaliarugukadu	V. Veeragathy	Scrub jungle and open land fit for garden	0 3 36 20
Preliminary plan 5,765. Village—Kaddaiparichchan.				
1	Kayantivu	U. Mastan	Chena fit for garden	1 2 17 (16 20
Preliminary plan 5,802. Village—Kaddaiparichchan.				
1	Palaimunaikarachchi	S. Ilamsingham	Scrub jungle and open land fit for paddy	4 0 16 16
Preliminary plan 5,814. Village—Marutadichchenai.				
1	Anaikalvelyarugu	K. Nallatamby	Open land fit for paddy	2 3 0 16
3	Do.	—	Reservation along cart track	0 0 10 —†
Preliminary plan 5,776. Village—Marutadichchenai.				
1	Irattamaddikaliarugu	C. Katamuttu	Open land fit for coconut and garden	1 0 7 16
Preliminary plan 5,810. Village—Marutadichchenai.				
1	Sumalankiadikadu <i>alias</i> Kalavanturaikadu	K. Nallatamby	Scrub jungle fit for coconut and garden	0 2 17 32
2	Do.	—	Reservation for footpath	0 0 7 —†
Preliminary plan 5,829. Village—Pachchanur.				
1	Perumpattaikadu <i>alias</i> Vadichchalchenai	T. Aiyathuray	Open land and scrub jungle fit for paddy	5 1 26 26
2	Perumpattaiavayal	Encroachment by O. Mataru	Open land fit for paddy	1 1 24 41
Preliminary plan 4,654. Village—Toppur.				
2612	Pannikatanalevary	Encroachment by M. Sinnatamby	Open land fit for paddy	0 0 37 36
Preliminary plan 5,153. Village—Toppur.				
2	Periyapallamkadu	Champan Kathiraman	Scrub jungle and open land fit for garden	1 3 31 20

Lot.	Name of Land.	Name of Applicant.	Description.	Extent.			Upset price per acre, Rs.
				A.	R.	P.	
Preliminary plan 5,803. Village—Sampur.							
1	Maniamtidal-arugu ..	K. Muttucumaru ..	Open land fit for coconut ..	0	1	31	31
2	Do. ..	— ..	Reservation along cart track ..	0	0	8	—†
3	Do. ..	— ..	Reservation for public use ..	0	1	35	—†
4	Do. ..	— ..	do. ..	0	0	33	—†
5	Patirakalikoviladikadu ..	V. Kandiah ..	Jungle fit for coconut ..	0	3	9	42*
6	Do. ..	— ..	Reservation along cart track ..	0	0	11	—†
7	Do. ..	— ..	do. ..	0	0	16	—†
Preliminary plan 5,809. Village—Sampur.							
1	Neenakkeni ..	K. Chinnayah ..	Open land and scrub jungle fit for dwelling compound ..	2	0	2	20
2	Do. ..	— ..	Reservation along minor road ..	0	0	20	—†
3	Kurankuchenakadu ..	V. Nagappan ..	Jungle fit for dwelling compound and garden ..	1	0	2	20
4	Do. ..	— ..	Reservation along minor road ..	0	0	16	—†
5	Do. ..	— ..	Reservation for path ..	0	0	15	—†
Preliminary plan 5,760. Village—Sampur.							
1	Vannankernikadu ..	K. Velautham ..	Jungle fit for coconut ..	0	3	38	18
2	Do. ..	M. Sellappa ..	do. ..	0	3	1	18
3	Do. ..	do. ..	Open land fit for coconut ..	0	0	38	20
4	Do. ..	M. Kadiramatamby § ..	do. ..	1	1	13	22
5	Do. ..	do. ..	Jungle fit for coconut ..	0	2	26	18
6	Do. ..	— ..	Reservation for road ..	0	0	32	—†
7	Do. ..	— ..	Reservation along minor road ..	0	1	7	—†
Preliminary plan 5,811. Village—Kunittivu.							
1	Kusavankulathukadu ..	K. Velupillai ..	Jungle fit for paddy ..	4	3	19	25*

* Contains timber.

† Not for sale.

‡ Re-advertised for default.

§ Value of timber on the lot.

Further information regarding the above lots can be obtained from the Assistant Government Agent, Trincomalee, and plans of them from the Surveyor-General.

Colonial Secretary's Office,
Colombo, June 26, 1923.

CECIL CLEMENTI,
Colonial Secretary.

LAND SALES IN THE NORTH-CENTRAL PROVINCE.

No. 2,280, N.C. P.—The Government Agent, North-Central Province, will on Tuesday, August 14, 1923, at 1 P.M., at his office in Anuradhapura Kachcheri, put up to auction, for sale or settlement, or will otherwise dispose of, the under-mentioned portions of Crown land, in accordance with the regulations of Government regarding land sales. Twenty-four allotments of land situated in the Hurulu and Kalagam palatas of the Nuwarakalawiya district of the North-Central Province.

Lot.	Name of Land.	Name of Applicant.	Description.	Extent.			Upset price per acre, Rs.
				A.	R.	P.	
Preliminary plan 5,967. Village—Kokebe in Mahapotana korale.							
1	Hurigahaidama ..	— ..	Reservation along the cart track ..	0	0	12	—*
2	Do. ..	K. Kandappu Undiyarala ..	Scrub and high forest fit for paddy ..	0	3	16	20
3	Do. ..	— ..	Reservation along the footpath ..	0	0	6	—*
4	Do. ..	— ..	Reservation along the tank bund ..	0	1	6	—*
Preliminary plan 6,086. Village—Pahala Angunachchiya in Kalpe korale.							
1	Kumbukghaidama ..	— ..	Reservation along the tank bund ..	0	1	13	—*
2	Do. ..	U. Wannakurala of Kalpe ..	Chena fit for paddy ..	0	1	37	—†
3	Dambagahaidama ..	do. ..	do. ..	0	3	25	26
Preliminary plan 6,138. Village—Welimapotana in Kalpe korale.							
1	Dambagahaidama alias Migahaidama ..	P. Undiyarala ..	Jungle fit for paddy ..	3	1	32	23.50
2	Do. ..	— ..	Reservation along the stream ..	0	1	35	—*
3	Do. ..	— ..	do. ..	0	1	7	—*
4	Migahaidama ..	K. Malhamy ..	Jungle fit for paddy ..	0	3	33	21
5	Dambagahakele ..	— ..	Reservation along the Horow-ela ..	0	0	31	—*
6	Dambagahaidama ..	D. L. Kapurala ..	Jungle fit for paddy ..	1	0	7	31
7	Dambagahakele ..	— ..	Reservation along the minor road ..	0	0	23	—*
8	Helambagahaidama ..	P. Naidurala ..	Jungle fit for paddy ..	0	1	37	16
9	Do. ..	— ..	Reservation along the stream ..	0	2	0	—*
10	Do. ..	— ..	Reservation along the minor road ..	0	1	4	—*
11	Do. ..	P. Naidurala ..	Jungle fit for paddy ..	0	1	22	28

Lot.	Name of Land.	Name of Applicant.	Description.	Extent.		Upset price per acre, Rs.
				A.	R. P.	
12	Migahaidama	W. Ambarate	Chena fit for paddy	0	3 34	16
13	Do.	—	Reservation along the minor road	0	0 7	—*
14	Dambagahaidama	Ana Cassim Lebbe of Ihala Elikimbulagala	Chena fit for paddy	2	0 0	16
Preliminary plan 6;139. Village—Maha Hettigama in Unduruwa korale.						
1	Ambagahaidama	—	Reservation along the tank bund	0	1 9	—*
2	Do.	R. Kalu Banda Arachechi of Kirindiwatta	Jungle containing mango trees, &c.	1	0 21	19
3	Do.	—	Reservation along the Moragaha-ela	0	1 15	—*

* Not for sale.

† This lot is to be reserved for a threshing-floor for the commercial use of all pangukarayo.

Further particulars regarding these lands can be had from the Government Agent, North-Central Province, and the plans of them from the Surveyor-General.

Colonial Secretary's Office,
Colombo, June 23, 1923.

CECIL CLEMENTI,
Colonial Secretary.

No. 2,231, N.C. P.—The Government Agent, North-Central Province, will, on Friday, August 10, 1923, at 1 P.M., at his office in Anuradhapura Kachcheri, put up to auction, for sale or settlement, or will otherwise dispose of, the under-mentioned portions of Crown land, in accordance with the regulation of Government regarding land sales. Twenty-seven allotments of land situated in the Nuwaragam palata of the Nuwarakalawiya district of the North-Central Province.

Lot.	Name of Land.	Name of Applicant.	Description.	Extent.		Upset price per acre, Rs.
				A.	R. P.	
Final village plan 334. Village—Eriyagama in Nuwaragam korale.						
3Q	Eriyagamakele	B. K. Punchi Banda	Jungle	0	2 35	24
3R	Ela	—	Ela	0	0 16	24
3S	Eriyagamakele	B. K. Punchi Banda	Jungle	0	1 4	24
3T	Do.	A. Menikrala Vedarala and another	do.	2	0 23	24
3U	Do.	—	do.	0	1 12	24
3Y	Eriyagamakele <i>alias</i> Kumbukgahahena	P. Kapuruhamy	Old chena said to contain jak trees, &c.	0	3 33	22
3AA	Eriyagamakele	R. W. Punchi Banda, Vel-Vidane, and another	Jungle fit for garden	1	3 27	23
3AC	Do.	S. Wannihamy	Jungle fit for paddy	1	1 30	23
3AD	Do.	D. Nanhamy, Vel-Vidane, and two others	do.	5	1 17	24
3AG	Do.	A. Menikrala Vedarala and two others	do.	4	1 20	23
3AH	Do.	R. W. Punchi Banda, Vel-Vidane, and three others	do.	7	1 21	24
3AI	Do.	W. Ranhamy and another	Jungle fit for garden	1	3 7	23
3AJ	Do.	R. W. Punchi Banda	Jungle fit for paddy	0	3 32	23
3AL	Do.	—	Jungle	1	1 13	23
Final village plan 339. Village—Meegassegama in Nuwaragam korale.						
1F5	Meegassegamakele	B. G. Punchirala	Jungle	1	0 6	24
1F6	Do.	P. V. Ranhamy and two others	do.	2	2 34	24
1Q	Do.	Piyaratana Unnanse of Ulukkulama	do.	0	3 32	24
8C	Meegassegamatisbamba	—	Village clearing (encroachment by Piyaratana Unnanse)	0	0 7	21
1S	Migassegamakele	P. V. Appuhamy	Jungle	1	0 2	23
1T	Do.	—	do.	0	1 13	23
1F8	Do.	B. G. Punchirala and five others	do.	2	3 24	23
Final village plan 346. Village—Kiralagama in Nuwaragam korale.						
1P	Kiralagamakele	M. Wannihamy Vel-Vidane	Jungle fit for garden	2	0 38	23
12P	Do.	M. Herathamy and two others	do.	2	0 38	23
12Q	Do.	K. Kapuruhamy	do.	4	2 36	27
12S	Kiralagamakele <i>alias</i> Getadiulakele	P. Kira Veda of Getadiula	Jungle fit for paddy	2	0 0	23
12T	Do.	V. Sirimala, Vel-Dewaya of Getadiula	do.	5	2 30	26
12U	Do.	—	Garden (encroachment by K. Pulinguwa of Getadiula)	0	0 36	21

Further particulars regarding these lands can be had from the Government Agent, North-Central Province, and the plans of them from the Surveyor-General.

Colonial Secretary's Office,
Colombo, June 26, 1923.

CECIL CLEMENTI,
Colonial Secretary.

LAND SALES IN THE PROVINCE OF SABARAGAMUWA.

No. 1,108, P. of S.—The Government Agent, Province of Sabaragamuwa, will on Tuesday, August 14, 1923, at 1 P.M., at his office in Ratnapura, put up to auction, for sale or settlement, or will otherwise dispose of, the under-mentioned portions of Crown land, in accordance with the regulations of Government regarding land sales. Twenty-six allotments of land situated in the Ratnapura District of the Province of Sabaragamuwa.

Lot.	Name of Land.	Preliminary plan 2,849. Village—Uggalkaltota, Meda korale. Name of Applicant.	Description.	Extent.		Upset price per acre, Rs.
				A.	R. P.	
1	Kirimetiyekekanatta	M. A. Pehamy	Paddy field	9	3 15	15
2	Do.	do.	do.	1	0 22	15
Preliminary plan 3,030. Village—Pallegama, Kolonna korale.						
5	Hingura-arakele	—	Bund and high jungle	1	2 39	—*
7	Wellagawakumbura	D. T. D. Dissanayaka	Paddy field	11	0 12	15
8	Medakumbura	R. K. Don Nikulas Appuhamy	do.	2	3 1	15
Village—Udagama, Kolonna korale.						
35	Do.	R. K. Don Nikulas Appuhamy	Paddy field	0	3 27	15
Village—Pallegama, Kolonna korale.						
15	Wewekumbura	S. R. Kiri Banda	Paddy field	6	2 26	15
16	Do.	do.	do.	3	2 0	15
17	Wekandiya or bund	—	Portion of bund	0	0 15	—†
18	Do.	—	do.	0	1 11	—†
19	Do.	—	do.	0	1 16	—†
20	Do.	—	do.	0	1 28	—†
21	Do.	—	do.	0	0 29	—†
22	Tudugalekumbura	Y. A. Andris Appu	Paddy field	17	1 3	15
23	Do.	do.	do.	3	0 29	15
Preliminary plan 3,172. Village—Kendangomuwe Ihalagama, Kuruwiti korale.						
1	Bissodolahena	—	Chena contains forest trees	3	0 10	—‡
2	Bombuwattemadehena	Encroachment by K. Y. Silindu and others	Coconut garden	0	0 29	256
3	Eheliyagoda estate	Encroachments by The Panagula Rubber Co., Ltd.	Land planted with rubber	0	0 13	156
4	Do.	do.	do.	0	0 2	156
5	Do.	do.	do.	0	0 7	556
6	Do.	do.	Ditto and estate cart road	0	1 14	556
7	Do.	do.	Land planted with rubber	0	0 17	556
8	Bissodolahena	—	Chena contains forest trees	3	1 20	—‡
9	Eheliyagoda estate	Encroachments by The Panagula Rubber Company, Limited	Land planted with rubber	0	0 16	556
10	Do.	do.	do.	0	0 4	156
11	Do.	do.	Ditto and estate cart road	0	2 37	556
12	Bissodolahena	—	Chena contains forest trees	0	1 27	—§
13	Kadirandolahena	—	do.	6	1 6	—§
14	Eheliyagoda estate	Encroachments by The Panagula Rubber Company, Limited	Land planted with rubber	0	0 14	156
15	Do.	do.	do.	0	0 9	156
16	Do.	do.	do.	0	0 37	156
17	Do.	do.	do.	0	0 24	256
18	Do.	do.	do.	0	0 4	156
19	Do.	do.	do.	1	0 9	456
20	Do.	do.	do.	0	0 2	156
21	Do.	do.	do.	0	0 4	156
22	Do.	—	Waste land	0	0 2	—
23	Rukmaldeniyahena and Dodangaspitiyehena	—	Chena	1	3 11	—

* Reservation for bund and subsidiary channel (not for sale).

† Portions of bund (not for sale).

‡ Reservation for Bisso-dola (not for sale).

§ Reservation for Bisso-dola and Kadirana-dola (not for sale).

|| Reservation for Madagammana-dola and main road (not for sale).

Note.—Lots 1 and 2 in preliminary plan 2,849 and lots 7, 8, 15, 16, 22, 23, and 35 in preliminary plan 3,030 have been asweddumized by the applicants on Crown permits under Food Production Circulars, and will be sold to them subject to a water-rate of Rs. 2 per acre per annum, subject to revision at any time.

Further information respecting these lands may be obtained from the Government Agent, Province of Sabaragamuwa, and their plans from the Surveyor-General.

LAND SALES BY THE SETTLEMENT OFFICER.

NORTH-WESTERN PROVINCE.

No. 6,588, S. O.—On Friday, August 17, 1923, at 9 A.M., the Land Settlement Officer will put up for sale or settlement, at Hettipola, the under-mentioned portions of Crown land, on the terms authorized by Government. Fourteen allotments of land situated in the Giratalane korale in Dewamedi hatpattu division of the Kurunegala District of the North-Western Province.

Lot.	Name of Land.	Name of Claimant.	Description.	Extent.		
				A.	R.	P.
2	Mailagahamulawatta	Lekamalage Punchirala	Coconut	0	2	20
3	Do.	do.	do.	0	0	23
8	Helambagahamulawatta.	Lekamalage Banda	do.	0	3	30
35	Siyambalagahamulawatta	Lekamalage Kiri Menika	do.	0	1	4
36	Do.	Lekamalage Ran Menika	do.	0	0	36
38	Mailagahamulawatta	(1) Dissanayaka Mudiyansele Dinguruhamy, (2) ditto Kudappuhamy, (3) ditto Kuda Kiri Banda	do.	0	0	24
60	Daminagahamulawatta..	(1) Ditto Kiri Menika, (2) ditto Ukku Menika, (3) ditto Anagihamy	do.	2	3	1
62	Kongahamulahena	(1) Ditto Ran Menika, (2) ditto Ukku Menika, (3) ditto Anagihamy	Chena	1	0	35
6	Siyambalagahawatta	(1) Ditto Appuhamy, (2) ditto Ukku Menika	Garden	0	1	22*
7	Do.	(1) Ditto Appuhamy, (2) ditto Ukku Menika	do.	2	0	33*
11	Lolugahamulawatta	Ditto Kiri Banda	Garden and chena	2	1	25*
33	Talgahamulawatta	(1) Ditto Appuhamy, (2) ditto Bandi Etana of Welangolla, (3) ditto Kaluhamy	Garden	0	1	29*
70	Kongahamulawatta	Ditto Ukku Menika	do.	1	0	7*
72	Talgahamulawatta	Ditto Kiri Banda, Vidane	do.	3	2	19*

* Balance due lots.

Upset price at Rs. 16 to Rs. 50 per acre. Further information regarding these lands can be obtained from the Land Settlement Officer, and the plans of them from the Surveyor-General.

Colonial Secretary's Office,
Colombo, June 27, 1923.

CECIL CLEMENTI,
Colonial Secretary.

No. 6,589, S. O.—On Thursday, August 23, 1923, at 9 A.M., the Land Settlement Officer will put up for sale or settlement, at Pannala, the under-mentioned portions of Crown land, on the terms authorized by Government. Seven allotments of land situated in the Medapattu east korale of Katugampola hatpattu division of the Kurunegala District of the North-Western Province.

Lot.	Name of Land.	Name of Claimant.	Description.	Extent.		
				A.	R.	P.
3D3	Millagahamulawatta	(1) Imiya Patirannehelage Aron Singho, (2) ditto Punchi Appuhamy, (3) ditto Hendrick Singho, (4) ditto Charles Singho, (5) Mahawattege Anohamy	Garden	0	0	15
11A	Do.	(1) Imiya Patirannehelage Aron Singho, (2) ditto Punchi Appuhamy, (3) ditto Hendrick Singho, (4) ditto Charles Singho	do.	0	1	3
11A1	Do.	do.	do.	0	0	32
11B	Polongawillewatta	Hetuhamy and Appuhamy	do.	1	0	10
11E	Ketakellagahamulawatta	L. Baronchi Appu	do.	0	2	8
11F	Do.	I. Lamaettana	do.	0	2	23
29	Meegahamulawatta	Samarappuli Mudiyansele Kiri Menika	do.	1	0	28

Upset price at Rs. 16 to Rs. 50 per acre. Further information regarding these lands can be obtained from the Land Settlement Officer, and plans of them from the Surveyor-General.

Colonial Secretary's Office,
Colombo, June 27, 1923.

CECIL CLEMENTI,
Colonial Secretary.

No. 6,590, S. O.—On Saturday, August 18, 1923, at 9 A.M., the Land Settlement Officer will put up for sale or settlement, at Hettipola, the under-mentioned portions of Crown land, on the terms authorized by Government. Three allotments of land situated in the Giratalane korale in Dewamedi hatpattu division of the Kurunegala District of the North-Western Province.

Lot.	Name of Land.	Name of Claimant.	Description.	Extent.		
				A.	R.	P.
14	Kongahamulahena	Crown	Chena	3	2	27
21A	Talkele	do.	High jungle	3	3	32
43A	Bulugahawelapillewa	do.	Chena	1	2	35

Upset price at Rs. 16 to Rs. 50 per acre. Further information regarding these lands can be obtained from the Land Settlement Officer, and the plans of them from the Surveyor-General.

Colonial Secretary's Office,
Colombo, June 27, 1923.

CECIL CLEMENTI,
Colonial Secretary.

No. 6,591, S. O.—On Saturday, August 18, 1923, at 9 A.M., the Land Settlement Officer, will put up for sale or settlement, at Hettipola, the under-mentioned portions of Crown land, on the terms authorized by Government. Four allotments of land situated in the Giratalane korale of Dewamedi hatpattu division of the Kurunegala District of the North-Western Province.

Lot.	Name of Land.	Block survey preliminary plan 1,694.		Village—Medagama.	Description.	Extent.	
		Name of Claimant.				A. R. P.	
57	Kiulpitiyahena	..	Crown	..	Chena	5	1 21
57A	Do.	..	do.	..	do.	1	1 29
57B	Do.	..	do.	..	do.	0	3 38
57C	Do.	..	do.	..	do.	1	1 30

Upset price at Rs. 16 to Rs. 50 per acre. Further information regarding these lands can be obtained from the Land Settlement Officer, and the plans of them from the Surveyor-General.

Colonial Secretary's Office,
Colombo, June 27, 1923.

CECIL CLEMENTI,
Colonial Secretary.

NORTH-CENTRAL PROVINCE.

No. 6,573, S. O.—On Friday, August 17, 1923, at 12 noon, the Land Settlement Officer will put up for sale or settlement, at Kekirawa Resthouse, the under-mentioned portions of Crown land, on the terms authorized by Government. Four allotments of land situated in the Karukkankulama tulana of Maminiya korale of Kalagam palata division of the Nuwarakalawiya district of the North-Central Province.

Lot.	Name of Land.	Block survey preliminary plan 838.—Mayilanperumawa.		Description.	Extent.		
		Name of Claimant.			A. R. P.		
11	Meegahalanda	..	Kandappu Vel-Vidanegge Bandirala	..	Chena	1	0 24
12	Diulgahahena	..	Mudalihamige Banda Vedarala	..	do.	0	3 0
16	Bogahalanda	..	Tikirala Mudiyansele Kapurala Undiyarala	..	do.	0	2 38
16½	Do.	..	do.	..	do.	0	0 38

Upset price at Rs. 16 to Rs. 50 per acre. Further information regarding these lands can be obtained from the Land Settlement Officer, and plans of them from the Surveyor-General.

Colonial Secretary's Office,
Colombo, June 26, 1923.

CECIL CLEMENTI,
Colonial Secretary.

No. 6,574, S. O.—On Saturday, August 18, 1923, at 12 noon, the Land Settlement Officer will put up for sale or settlement, at Kekirawa Resthouse, the under-mentioned portions of Crown land, on the terms authorized by Government. Two allotments of land situated in the Ihala Kalagam tulana of Kalagam korale north of Kalagam palata division of the Nuwarakalawiya district of the North-Central Province.

Lot.	Name of Land.	Block survey preliminary plan 825.—Kadiyangolla.		Description.	Extent.		
		Name of Claimant.			A. R. P.		
46B	Tisbamba	..	(1) Menikralage Kapurala, (2) Punchirala Vel-Vidanegge Punchi Banda, (3) Suddahamy Arachchillage Punchirala, (4) Menikralage Kirihamy, (5) Malhamige Ukkuhamy	..	Waste land	1	0 6
46C	Do.	..	(1) Sellatage Udayare, (2) ditto Ranhamy, (3) Punchiralage Tikiri Banda, (4) Kiribandage Appuhamy, (5) Velatege Kapuruhamy, (6) Menikralage Kapurala	..	do.	1	0 5

Upset price at Rs. 16 to Rs. 50 per acre. Further information regarding these lands can be obtained from the Land Settlement Officer, and plans of them from the Surveyor-General.

Colonial Secretary's Office,
Colombo, June 26, 1923.

CECIL CLEMENTI,
Colonial Secretary.

No. 6,575, S. O.—On Saturday, August 18, 1923, at 12 noon, the Land Settlement Officer will put up for sale or settlement, at Kekirawa Resthouse, the under-mentioned portions of Crown land, on the terms authorized by Government. Six allotments of land situated in the Karukkankulama tulana of Maminiya korale in Kalagam palata division of the Nuwarakalawiya district of the North-Central Province.

Lot.	Name of Land.	Block survey preliminary plan 841.—Sestrawelliya.		Description.	Extent.		
		Name of Claimant.			A. R. P.		
20	Meegahahena and Mylagahaidama	..	(1) Illangasinghe Mudiyanselele Ukku Banda, (2) Basnayake Mudiyanselele Ukku Banda, (3) Illangasinghe Mudiyanselele Kalu Banda	..	Chena	4	1 20
21	Meegahahena	..	(1) Ukkurula Appuhamige Ranhamy, (2) Keeralage Bandirala, (3) Kapuralage Mudalihamy, (4) Andris Appuge Malhamy, (5) Ranhamige Kapuruhamy, (6) Kirihamige Kadirate, (7) Kapuralage Wannihamy	..	do.	4	0 5
26	Kiriyaahaidama	..	(1) Illangasinghe Mudiyanselele Dingiri Banda, (2) ditto Ukku Banda	..	do.	2	0 21
30	Pitaelakele	..	Ekanayake Seneviratne Tikiri Banda	..	do.	1	1 25
51	Godakirillahena	..	Illangasinghe Mudiyanselele Tikiri Banda	..	do.	0	0 32
91	Hikgahahena	..	Illangasinghe Appuhamige Ranhamy	..	do.	2	0 13

Upset price at Rs. 16 to Rs. 50 per acre. Further information regarding these lands can be obtained from the Land Settlement Officer, and plans of them from the Surveyor-General.

Colonial Secretary's Office,
Colombo, June 26, 1923.

CECIL CLEMENTI,
Colonial Secretary.

No. 6,576, S. O.—On Saturday, August 18, 1923, at 12 noon, the Land Settlement Officer will put up for sale or settlement, at Kekirawa Resthouse, the under-mentioned portions of Crown land, on the terms authorized by Government. Five allotments of land situated in the Ihala Kalagam tulana of Kalagam korale north in Kalagam palata division of the Nuwarakalawiya district of the North-Central Province.

Lot.	Name of Land.	Block survey preliminary plan 836.—Palugaswewa.		Description.	Extent.		
		Name of Claimant.			A. R. P.		
1A	Mukalana	..	Crown, applied for by Kiribandage Dingiri Banda of Walpaluwa and ditto Ran Menika of Sestrawelliya	..	Forest	7	0 35

Lot.	Name of Land.	Name of Claimant.	Description.	Extent.	
				A.	R. P.
11B	Mukalana	Crown, applied for by Kariyaperuma Mudiyansele Ranhami	Forest	2	0 10
12A	Do.	Crown, applied for by Illangasinghe Wanniamige Appuhami of Pudukkulama	do.	0	3 32
14A	Do.	do.	do.	2	1 1
14B	Do.	do.	do.	5	0 18

Upset price at Rs. 16 to Rs. 50 per acre. Further information regarding these lands can be obtained from the Land Settlement Officer, and plans of them from the Surveyor-General.

Colonial Secretary's Office,
Colombo, June 26, 1923.

CECIL CLEMENTI,
Colonial Secretary.

No. 6,577, S. O.—On Saturday, August 18, 1923, at 12 noon, the Land Settlement Officer will put up for sale or settlement, at Kekirawa Resthouse, the under-mentioned portions of Crown land, on the terms authorized by Government. An allotment of land situated in the Ihala Kalagam tulana of Kalagam korale north of Kalagam palata division of the Nuwarakalawiya district of the North-Central Province.

Block survey preliminary plan 837.—Galagedaragama.

Lot.	Name of Land.	Name of Claimant.	Description.	Extent.	
				A.	R. P.
1A	Galagedaragamekele	Crown, applied for by W. Pūchirala, Vel-Vidane	Forest	30	0 32

Upset price at Rs. 16 to Rs. 50 per acre. Further information regarding this land can be obtained from the Land Settlement Officer, and plan of it from the Surveyor-General.

Colonial Secretary's Office,
Colombo, June 26, 1923.

CECIL CLEMENTI,
Colonial Secretary.

No. 6,578, S. O.—On Monday, August 20, 1923, at 12 noon, the Land Settlement Officer will put up for sale or settlement, at Habarana Resthouse, the under-mentioned portions of Crown land, on the terms authorized by Government. Three allotments of land situated in the Matombuwa tulana of Matombuwa korale in Hurulu palata division of the Nuwarakalawiya district of the North-Central Province.

Block survey preliminary plan 846.—Palugaswewa.

Lot.	Name of Land.	Name of Claimant.	Description.	Extent.	
				A.	R. P.
42	Pansalawatta	The Priests of Palugaswewa temple	Low jungle	2	1 10
47	Batulandeyaya alias Dambagahaidama	Crown, applied for by Kirihamige Ambarate	do.	2	0 26
85	Meegahakumbura	Crown, encroachment by Naiduralage Kapurala and others	Paddy	0	3 33

Upset price at Rs. 16 to Rs. 50 per acre. Further information regarding these lands can be obtained from the Land Settlement Officer, and plans of them from the Surveyor-General.

Colonial Secretary's Office,
Colombo, June 26, 1923.

CECIL CLEMENTI,
Colonial Secretary.

No. 6,579, S. O.—On Monday, August 20, 1923, at 12 noon, the Land Settlement Officer will put up for sale or settlement at Habarana Resthouse, the under-mentioned portions of Crown land, on the terms authorized by Government. Fifteen allotments of land situated in the Matombuwa tulana in Matombuwa korale of Hurulu palata division of the Nuwarakalawiya district of the North-Central Province.

Block survey preliminary 848.—Habarana.

Lot.	Name of Land.	Name of Claimant.	Description.	Extent.	
				A.	R. P.
21	Habaranekele	Crown	Chena (reservation for vel-ela)	0	0 28
22	Dambagahaidama	Crown, applied for by Sellagamahege Kudahenaya of Habarana	New clearing and paddy	1	3 24
24	Habaranekele	Crown	Chena (reservation for vel-ela)	0	1 15
27	Hingawelkotuwa	Crown, applied for by Tenuwarage Ranavidanehenaya of Habarana	Chena	2	0 34
29	Kongahayaya	Crown	Ditto (reservation for vel-ela)	2	0 15
30	Mahaweehenyaya	Crown, applied for by Ratiyagamahege Ran Kira and Kawwage Kapuwa, both of Habarana	Chena	1	0 6
31	Do.	Crown, applied for by Kaluwa Kattadiyage Naide, ex Vel-Pediya of Habarana and others	do.	6	3 28
40	Habaranekele	Crown	Ditto (reservation for vel-ela)	0	2 18
42	Wela-addaraidama	Crown	do.	0	0 37
75	Habaranekele	do.	do.	2	2 16
78½	Pansalahena	do.	do.	4	3 36
80	Habaranekele	do.	do.	1	1 33
81	Kadurugahaidama Habaranekele	do.	New clearing and chena	8	0 31
83	Kadurugahaidama	Crown, applied for by Kaluwa Gampediya of Habarana	Chena	2	0 11
89	Habaranehena	Crown	Chena and Waste land (reservation for ela)	0	3 19

Upset price at Rs. 16 to Rs. 50 per acre. Further information regarding these lands can be obtained from the Land Settlement Officer, and plans of them from the Surveyor-General.

Colonial Secretary's Office,
Colombo, June 26, 1923.

CECIL CLEMENTI,
Colonial Secretary.

No. 6,580, S. O.—On Tuesday, August 21, 1923, at 12 noon, the Settlement Officer will put up for sale or settlement at Habarana Resthouse, the under-mentioned portions of Crown land, on the terms authorized by Government. Seven allotments of land situated in the Matombuwa tulana in Matombuwa korale of Hurulu palata division of the Nuwarakalawiya District of the North-Central Province.

Block survey preliminary plan 867.—Udakadawala.

Lot.	Name of Land.	Name of Claimant.	Description.	Extent.		
				A.	R.	P.
24	Kongahaidama	Crown, applied for by Kudarala <i>ex</i> Korala of Udakadawala	Chena	2	3	33
25	Diulgahaidama	Crown, applied for by Tikiriappugamaralage Appurala Gamarala of Udakadawala	Paddy	1	0	14
32	Meegahaidama	Crown, applied for by ditto	Chena	0	3	20
33	Accarekodduwa	Crown, encroachment by Appuralagamarala Kapuruhamy, <i>ex</i> Vel-Vidane of Udakadawala	Paddy	0	0	24
35	Asweddumaidama	Crown, applied for by Appuralagamaralage Kudarala, acting Korala of Udakadawala	Chena	2	3	26
39	Dambagahaidama	Crown, applied for by Kirihamyge Ambarate	do.	6	0	21
40	Udakadawalakele	Crown	Ditto (reservation for tank bund)	5	2	23

Upset price at Rs. 16 to Rs. 50 per acre. Further information regarding these lands can be obtained from the Land Settlement Officer, and plans of them from the Surveyor-General.

Colonial Secretary's Office,
Colombo, June 26, 1923.

CECIL CLEMENTI,
Colonial Secretary.

No. 6,581, S. O.—On Tuesday, August 21, 1923, at 12 noon, the Land Settlement Officer will put up for sale or settlement, at Habarana Resthouse, the under-mentioned portions of Crown land, on the terms authorized by Government. Nineteen allotments of land situated in the Matombuwa tulana in Matombuwa korale of Hurulu palata division of the Nuwarakalawiya district of the North-Central Province.

Block survey preliminary plan 866.—Horiwila.

Lot.	Name of Land.	Name of Claimant.	Description.	Extent.		
				A.	R.	P.
42	Acaridama	Crown, encroachment by Malhamy, Lekama	Paddy	0	1	7
43	Do.	do.	do.	0	0	12
56	Dambagahakumbura	Crown, encroachment by Malhamy Arachchilage Tikiri Appu	Paddy field	0	0	26
58	Do.	do.	do.	0	1	8
59	Do.	Malhamy Arachchi Tikiri Appu Vel-Vidanege Kalu Banda	do.	0	0	11
60	Do.	do.	do.	0	0	7
61	Do.	do.	do.	0	1	33
18	Dambagahaidama	Crown, applied for by Appuralagamaralage Punchirala and Appurala Kawrala Vedarala, both of Horiwila	Chena	2	3	1
19	Do.	Crown, applied for by Kandatage Ausadahamy of Horiwila	do.	1	0	3
20	Godakiralagahaidama	Crown, applied for by Kandatege Ausadahamy of Horiwila	do.	3	0	14
30	Pansalagawaidama	Crown, applied for by Kadiratege Tikiri Appu and 2 others of Horiwila	do.	0	2	23
30½	Do.	do.	Paddy field	0	2	21
33	Ehatugahaidama	Crown, applied for by Kapuralage Kirihamy of Horiwila and 5 others	Chena	5	2	27
35	Migahaidama	Crown, applied for by Kadiratege Tikiri Appu of Horiwila	do.	3	0	27
36	Kahatagahaidama	Crown, applied for by Kapuruhamy, <i>ex</i> Vel-Vidane of Horiwila	do.	1	3	27
64	Palugahalanda	Crown, applied for by Kandatege Ausadahamy of Horiwila	Low jungle	2	2	26
65	Do.	Crown, applied for by Appuralage Kawrala Vedarala of Horiwila	do.	3	1	12
66	Do.	Crown, applied for by Kapuruhamy, <i>ex</i> Vel-Vidanege Appuhamy, Bandage Udayare, Kapuruhamige Mudalihamy, all of Horiwila	High jungle	7	1	19
69	Do.	Crown, applied for by Kadiratege Tikiri Appu and Kapuralage Sellate of Horiwila	do.	2	3	4

Upset price at Rs. 16 to Rs. 50 per acre. Further information regarding these lands can be obtained from the Land Settlement Officer, and plans of them from the Surveyor-General.

Colonial Secretary's Office,
Colombo, June 26, 1923.

CECIL CLEMENTI,
Colonial Secretary.

No. 6,582, S. O.—On Tuesday, August 21, 1923, at 12 noon, the Land Settlement Officer will put up for sale or settlement, at Habarana Resthouse, the under-mentioned portions of Crown land, on the terms authorized by Government. Eighteen allotments of land situated in the Matombuwa tulana in Matombuwa korale of Hurulu palata division of the Nuwarakalawiya district of the North-Central Province.

Block survey preliminary plan 868.—Yakandegaswewa.

Lot.	Name of Land.	Name of Claimant.	Description.	Extent.		
				A.	R.	P.
32	Accarawela	Crown, encroachment by Udayara, <i>ex</i> Vel-Vidane	Paddy field	0	2	4
45	Weliaccarawela	Crown, encroachment by S. Tikiriappu, <i>ex</i> Vel-Vidane	do.	0	0	1
45½	Do.	Crown, encroachment by Udayarage Banda	do.	0	0	2
46	Do.	Crown, encroachment by Punchiralage Appurala	do.	0	0	4
47	Do.	Crown, encroachment by Kapuralage Banda, Vel-Vidane	do.	0	0	4
48	Do.	Crown, encroachment by Wanapuralage Tikiri Appu	do.	0	0	5
49	Do.	Crown, encroachment by Ranhamige Kapuruhamy	do.	0	0	10
50	Do.	Crown, encroachment by Selathage Tikiri Appu	do.	0	0	10
51	Do.	Crown, encroachment by Udayarage Banda	do.	0	0	4
52	Do.	Crown, encroachment by Punchiralage Appurala	do.	0	0	4
53	Do.	Crown, encroachment by Kapuralage Banda, Vel-Vidane	do.	0	0	4
54	Do.	Crown, encroachment by Wanapuralage Tikiri Appu	do.	0	0	5
35	Batulanda Yakandagahawelapaulahena	Crown	Chena	2	3	36

Lot.	Name of Land.	Name of Claimant.	Description.	Extent. A. B. P.
36	Kumbukgahahena	Crown, applied for by Naiduralage Udayara, <i>ex Vel-Vidane</i> of Palugaswewa	Chena	0 2 39
37	Do.	Crown, reservation for stream	do.	0 2 17
39	Do.	do.	do.	0 3 8
40	Do.	Crown, applied for by Naiduralage Udayara, <i>ex Vel-Vidane</i> of Palugaswewa	do.	1 1 6
43	Ingirigasyaya, Akkara-pataidama	Crown	do.	1 2 16

Upset price at Rs. 16 to Rs. 50 per acre. Further information regarding these lands can be obtained from the Land Settlement Officer, and plans of them from the Surveyor-General.

Colonial Secretary's Office,
Colombo, June 26, 1923.

CECIL CLEMENTI,
Colonial Secretary.

No. 6,583, S. O.—On Friday, August 17, 1923, at 12 noon, the Land Settlement Officer, will put up for sale or settlement, at Kekirawa Resthouse, the under-mentioned portions of Crown land, on the terms authorized by Government. Seven allotments of land situated in the Pahala Kalagam tulana of Kalagam korale north of Kalagam palata division of the Nuwarakalawiya district of the North-Central Province.

Block survey preliminary plan 813. Village—Pariyakulama.				
Lot.	Name of Land.	Name of Claimant.	Description.	Extent. A. B. P.
90A	Nambadawalamukalana	(1) Bandiralage Badderala, (2) Kapurala Lekamage Appuhamy, Vel-Vidane, (3) Tikiriappuge Ukku Banda, (4) ditto Kiri Banda	Forest	4 0 9
20B	Elagawakatupotha, Elagawahena	(1) Illangasinghe Appuhamige Punchi Banda, (2) Illangasinghe Dingiri Banda, (3) Appuhamy Vel-Vidanege Kalu Banda, (4) ditto Dingiri Amma, (5) Mudiyanse Appuhamige Titamma, (6) Ukku Bandage Mudiyanse, (7) Appuhamige Kawamma, (8) Ekanayake Appuhamy, (9) Bandage Ukku Banda, (10) Appuhamige Mudiyanse, (11) ditto Banda, (12) Wanniamy Appuhamige Waliamma, (13) Dissanayake Banda, Vel-Vidane	Chena	5 0 21
75A	Tisbambe	Kawrala Gamaralage Udayare, <i>ex Vel-Vidane</i>	Waste land	0 2 27
20C	Elagawakatupotha	(1) Bandiralage Badderala, (2) Badderalage Appuhamy, (3) Tikiri Appuge Ukku Banda, (4) ditto Kiri Banda, (5) Badderalage Dingiri Banda, (6) Bandiralage Kapuruhamy	Chena	4 0 17
6A	Ehalabadamukalana	(1) Munasinghe Mudiyanse-lage Kiri Hamy, Arachchi, (2) Julia Baddaturage Simon Hamy, Arachchi, (3) Bandiralage Badderala, (4) ditto Kapuruhamy, (5) Tikiriappuge Ukku Banda, (6) ditto Kiri Banda, (7) Kapurala Lekamage Appurala, <i>ex Vel-Vidane</i> , (8) Bandiralage Mudalihamy and others	Forest	30 1 17
6C	Do.	(1) Bandiralage Badderala, (2) Munasinghe Mudiyanse-lage Kirihamy, Arachchi, (3) Bandiralage Kapuruhamy, (4) Badderalage Kapurala, (5) Kirihamy Lekamage Ukku Banda, (6) Bandiralage Mudalihamy, (7) Kirihamige Punchirala, (8) Naidurala Gamaralage Appuhamy, Vel-Vidane	do.	6 2 25
21	Kumburuihithanaganairapan-thiyakumburaihitha	(1) Kawrala Gamaralage Udayare, (2) Naiduralage Sellate, (3) Punchiralage Wanniamy, (4) Kirihamige Kapuruhamy	Chena	8 0 15

Upset price at Rs. 16 to Rs. 50 per acre. Further information regarding these lands can be obtained from the Land Settlement Officer, and plans of them from the Surveyor-General.

Colonial Secretary's Office,
Colombo, June 26, 1923.

CECIL CLEMENTI,
Colonial Secretary.

No. 6,584, S. O.—On Saturday, August 18, 1923, at 12 noon, the Land Settlement Officer, will put up for sale or settlement, at Kekirawa Resthouse, the under-mentioned portions of Crown land, on the terms authorized by Government. Six allotments of land situated in the Pahala Kalagam tulana of Kalagam korale north of Kalagam palata division of the Nuwarakalawiya district of the North-Central Province.

Block survey preliminary plan 817. Village—Walagambahuwa.				
Lot.	Name of Land.	Name of Claimant.	Description.	Extent. A. B. P.
1	Welkatuwa	(1) Malla Vidanege Sonaide, (2) Appunaide Undiyage Kombi, (3) Sonaide Hitapu Vel-Vidanege Kauwa	Chena	2 3 35
37	Dambagahahena	(1) Ramalingam Mohandiramge Kanda, Vel-Vidane, (2) Gamaya Undiyage Tikiri Naide, (3) Bajuwage Kanda Upasakaya, (4) Wijendra Vidanege Tikiri Appuwa	do.	1 2 8
6E	Kanattehena	Crown, applied for by Appu Naide Undia	do.	5 0 4
6F	Do.	Crown, applied for by Kanda, Vel-Vidane	do.	6 0 6
6G	Do.	Crown	do.	3 0 26
42	Pahalawewehenekella	do.	do.	0 0 19

Upset price at Rs. 16 to Rs. 50 per acre. Further information regarding these lands can be obtained from the Land Settlement Officer, and plans of them from the Surveyor-General.

Colonial Secretary's Office,
Colombo, June 26, 1923.

CECIL CLEMENTI,
Colonial Secretary.

No. 6,585, S. O.—On Monday, August 20, 1923, at 12 noon, the Land Settlement Officer will put up for sale or settlement, at Habarana Resthouse, the under-mentioned portions of Crown land, on the terms authorized by Government. An allotment of land situated in the Kekira tulana of Maminiya korale in Kalagam palata division of the Nuwarakalawiya district of the North-Central Province.

Block survey preliminary plan 845. Village—Nelliayagama.

Lot.	Name of Land.	Name of Claimant.	Description.	Extent. A. R. P.
37	Gangoda	Tikiri Kumarihamy	Garden	0 1 16

Upset price at Rs. 16 to Rs. 50 per acre. Further information regarding this land can be obtained from the Land Settlement Officer, and plan of it from the Surveyor-General.

Colonial Secretary's Office,
Colombo, June 26, 1923.

CECIL CLEMENTI,
Colonial Secretary.

No. 6,586 S.O.—On Monday, August 20, 1923, at 12 noon, the Land Settlement Officer will put up for sale or settlement, at Habarana Resthouse, the under-mentioned portions of Crown land, on the terms authorized by Government. Fifteen allotments of land situated in the Kekira tulana of Maminiya korale of Kalagam palata division of the Nuwarakalawiya district of the North-Central Province.

Block survey preliminary plan 844.—Embulgaswewa.

Lot.	Name of Land.	Name of Claimant.	Description.	Extent. A. R. P.
32	Kihiriayagaya	Crown	Chena	1 0 15
33	Halambagaha-accare	Crown, applied for by Kauralage Punchirala	do.	1 0 6
34	Kihiriayagaya	Crown, applied for by Wannihamy <i>ex</i> Vel-Vidane	do.	0 3 30
35	Kiriayagaha-accare	do.	Paddy	1 0 33
36	Palugaha-accare	Crown, applied for by Seerala, Vel-Vidane, and 4 others	Chena	1 2 26
39	Dambagaha-accare	Crown, applied for by Appuhamige Punchirala and Kapurhamige Kawrala	do.	3 2 23
45	Dambagahakele	Crown	do.	1 1 12
47	Do.	Crown, applied for by Naidurala <i>ex</i> Vel-Vidane	New clearing	0 3 32
48	Palegaha-accare	Crown, applied for by (1) Seerala, Vel-Vidane, (2) Pulinguralage Malhami, (3) Wannakuralage Kirihami, (4) Sellatage Mudalihami	Chena	2 2 32
50	Elabima	Crown	do.	0 0 38
51	Halambagaha-accare	Crown, applied for by Sellatage Ran Etani and Kapuralage Punchirala	do.	1 3 20
51½	Habaidama	Crown	do.	0 3 1
55	Elabima	do.	do.	0 2 19
56	Kongahalanda	Crown, applied for by Mudalihamy, Vel-Vidane	do.	2 0 23
57	Do.	Crown, applied for by Naidurala, Vel-Vidane	do.	1 1 0

Upset price at Rs. 16 to Rs. 50 per acre. Further information regarding these lands can be obtained from the Land Settlement Officer, and plans of them from the Surveyor-General.

Colonial Secretary's Office,
Colombo, June 26, 1923.

CECIL CLEMENTI,
Colonial Secretary.

No. 6,587, S.O.—On Thursday, August 16, 1923, at 12 noon, the Land Settlement Officer will put up for sale or settlement, at Kekirawa Resthouse, the under-mentioned portions of Crown land, on the terms authorized by Government. Twenty allotments of land situated in the Ihala Kalagam tulana of Kalagam korale north of Kalagam palata division of the Nuwarakalawiya district of the North-Central Province.

Block survey preliminary plan 13.—Manewa.

Lot.	Name of Land.	Name of Claimant.	Description.	Extent. A. R. P.
1A	Loggamelanda	Crown, applied for by K. V. Mudiyanse	Chena	1 2 10
16	Minipitiyagawalanda	Crown	do.	1 2 30
16A	Do.	Crown, applied for by R. T. Tikiri Banda	do.	1 2 7
43A	Wenihalahena	Crown, applied for by K. V. Mudiyanse	do.	4 0 10
71	Galkattehena and Godawalayaya	Crown, applied for by R. T. Tikiri Banda	do.	0 3 0
82A	Tisbamba	Crown, applied for by Rev. S. F. Pearce for the Baptist Missionary Society Corporation	Waste land	0 1 28
82B	Do.	do.	do.	0 0 24
82C	Do.	Crown, encroachment by Kirihamige Mutu Menika	do.	0 0 1
104A	Kiriayagaya	Crown, applied for by R. Tewahami, Vel-Vidane	Chena	2 0 12
104B	Do.	Crown, applied for by K. Tewahami, <i>ex</i> Vel-Vidane	do.	4 0 30
104C	Do.	Crown, applied for by R. T. Banda and four others	do.	5 0 37
104D	Do.	Crown, applied for by R. Ranhami, Vel-Vidane and eleven others	do.	12 0 24
104E	Do.	Crown, applied for by Rev. S. F. Pearce	do.	1 0 20
106A	Galkattehena	Crown, applied for by T. B. Rajakaruna	do.	1 1 20
106B	Do.	Crown, applied for by K. V. Mudiyanse	do.	1 0 8
106C	Do.	Crown, applied for by R. T. Tikiri Banda	do.	0 1 6
106D	Galkattehena and Godawalayaya	Crown, applied for by T. B. Rajakaruna	do.	4 3 0
112A	Wenihalahenyaya	Crown; applied for by K. V. Mudiyanse	do.	2 0 2
15	Pahalawela	Crown, encroachment by Kawralage Kapurala and others	Paddy	0 0 6
81	Skolewatta	Baptist Mission (Rev. Perera of Kekiriyawa)	Garden	0 1 16

Upset price at Rs. 16 to Rs. 50 per acre. Further information regarding these lands can be obtained from the Land Settlement Officer, and plans of them from the Surveyor-General.

Colonial Secretary's Office,
Colombo, June 26, 1923.

CECIL CLEMENTI,
Colonial Secretary.

PROVINCE OF SABARAGAMUWA.

No. 6,592, S. O.—On Saturday, August 18, 1923, at 10 A.M., the Land Settlement Officer, will put up for sale or settlement, at Ratnapura Kachcheri, the under-mentioned portions of Crown land, on the terms authorized by Government. An allotment of land situated in the Meda pattu of Nawadun korale division of the Ratnapura District of the Province of Sabaragamuwa.

Block survey preliminary plan 18. Village—Hakamuwa.

Lot.	Name of Land.	Name of Claimant.	Description.	Extent.		
				A.	R.	P.
18A	Wandurukapallemakalana	Crown, applied for by D. H. W. Tennekoon of Ratnapura.	Chena	1	1	19

Upset price at Rs. 16 to Rs. 50 per acre. Further information regarding this land can be obtained from the Land Settlement Officer, and plan of it from the Surveyor-General.

Colonial Secretary's Office,
Colombo, June 27, 1923.

CECIL CLEMENTI,
Colonial Secretary.

No. 6,593, S. O.—On Monday, August 20, 1923, at 12 noon, the Land Settlement Officer, will put up for sale or settlement, at Pelmadulla Resthouse, the under-mentioned portions of Crown land, on the terms authorized by Government. Two allotments of land situated in the Uda pattu of Nawadun korale division of the Ratnapura District of the Province of Sabaragamuwa.

Block survey preliminary plan 34. Village—Panawenna.

Lot.	Name of Land.	Name of Claimant.	Description.	Extent.		
				A.	R.	P.
18M 15	Udumullagawahenewatta	Crown, encroachment by Mahipala Mudiyansele Kiri Banda	Garden	0	3	28
18M 16	Deniyegodahena	Crown, encroachment by Atukollege Kirimenika	do.	0	1	8

Upset price at Rs. 16 to Rs. 50 per acre. Further information regarding these lands can be obtained from the Land Settlement Officer, and plans of them from the Surveyor-General.

Colonial Secretary's Office,
Colombo, June 27, 1923.

CECIL CLEMENTI,
Colonial Secretary.

No. 6,594, S. O.—On Monday, August 20, 1923, at 12 noon, the Land Settlement Officer will put up for sale or settlement, at Pelmadulla Resthouse, the under-mentioned portions of Crown land, on the terms authorized by Government. Six allotments of land situated in the Uda pattu of Nawadun korale division of the Ratnapura District of the Province of Sabaragamuwa.

Block survey preliminary plan 196.—Pelmadulla.

Lot.	Name of Land.	Name of Claimant.	Description.	Extent.		
				A.	R.	P.
101E	Kendaketiyeheha	Pelmadulla Rubber Company	Rubber	3	2	10
105A	Karandaketiyeheha, Curundulleheha	do.	do.	27	2	2
105B	Do.	do.	do.	0	0	14
107A	Indiketiyeheha	Buddarakkita Unnanse	Plantains	3	1	9
127A	Do.	do.	Chena	0	2	38
111A	Bendungalehenyaya	(1) R. S. Dharmaratne, (2) the heirs of Kojja Marikkar Sehu Jemaldeen	Rubber	3	3	33

Upset price at Rs. 16 to Rs. 50 per acre. Further information regarding these lands can be obtained from the Land Settlement Officer, and plans of them from the Surveyor-General.

Colonial Secretary's Office,
Colombo, June 27, 1923.

CECIL CLEMENTI,
Colonial Secretary.

No. 6,595, S. O.—On Wednesday, August 29, 1923, at 10 A.M., the Land Settlement Officer will put up for sale or settlement, at Karawita Circuit Bungalow, the under-mentioned portions of Crown land, on the terms authorized by Government. Seven allotments of land situated in the Meda pattu of Nawadun korale division of the Ratnapura District of the Province of Sabaragamuwa.

Block survey preliminary plan 202.—Watupitiya.

Lot.	Name of Land.	Name of Claimant.	Description.	Extent.		
				A.	R.	P.
2	Pitadeniyehena, Angurugalahena	Crown	Chena	8	0	0
28Q	Gulaneheha	do.	do.	4	3	26
54	Hikgastenneheha	do.	do.	22	3	21
54G	Dawataketiyekumbura	Crown, encroached on by (1) A. Dingiri Mahatmaya, (2) Horangala Durainne Karonisa and others	Paddy	0	3	29
55I	Kahatakosgahahena	Crown, encroached on by (1) R. Kiri Dinga, (2) Horangala Durainne Kirihatan-	Garden	0	1	20
55G	Alugodakanatteheha	Crown, encroached on by (1) R. Kiri Dinga, (2) Horangala Durainne Kiriasanga	Garden and a building	0	3	14
144	Kahatakosgahahena	Crown, encroached on by (1) Horangaladurainge Juwandara, (2) ditto Caranisa, (3) Wilpitiyalai Elandu, (4) Don Hendrick Wijewardene Tennakoon, (5) Pitche Lebbe Awa Lebbe, (6) A. L. Mustola Hadjiyar, (7) Alu-tabattanage Dingiri Mahatmaya	Chena	0	0	15

Upset price at Rs. 16 to Rs. 50 per acre. Further information regarding these lands can be obtained from the Land Settlement Officer, and plans of them from the Surveyor-General.

Colonial Secretary's Office,
Colombo, June 27, 1923.

CECIL CLEMENTI,
Colonial Secretary.

No. 6,596, S. O.—On Monday, August 20, 1923, at 12 noon, the Land Settlement Officer will put up for sale or settlement, at Pelmadulla Resthouse, the under-mentioned portions of Crown land, on the terms authorized by Government. Seven allotments of land situated in the Uda pattu of Nawadun korale division of the Ratnapura District of the Province of Sabaragamuwa.

Lot.	Name of Land.	Block survey preliminary plan 197.—Bopitiya.			Extent. A. R. P.
		Name of Claimant.	Description.		
74	Ellehena	Pelmadulla Rubber Estate Co.	Rubber	0 1 33	
80	Do.	do.	do.	0 1 30	
90	Do.	do.	do.	0 0 23	
99	Do.	do.	do.	0 0 39	
226	Welihinda estate	do.	do.	56 0 11	
226A	Indalatiyehena	Rev. W. Weeraratne	do.	0 0 15	
226B	Karandaketiyehehena, Gurundullehena	Temple claim	do.	0 0 11	

Upset price at Rs. 16 to Rs. 50 per acre. Further information regarding these lands can be obtained from the Land Settlement Officer, and plans of them from the Surveyor-General.

Colonial Secretary's Office,
Colombo, June 27, 1923.

CECIL CLEMENTI,
Colonial Secretary.

LAND ACQUISITION NOTICES.

HAVING been duly directed by the Governor, with the advice of the Executive Council, acting under the provisions of Ordinance No. 3 of 1876, section 6, as amended by section 3 of Ordinance No. 10 of 1911, to take order for the acquisition of the following lands required for a public purpose, namely, for road improvements (Pamankada-Cetta road and Galle road), to wit:—

Lot.	Name of Land.	Preliminary plan 18,186/C 39.—Wellawatta.		Extent. A. R. P.
		Description.	Name of Claimant.	
1	Property bearing assessment Nos. 1,011/622 (1), 622 (2), and 447	Part of tiled masonry building, 1 full tenement used as a shop, and parts of 2 boutiques	N. Adam Saibo	0 0 3 60
2	Part of land bearing assessment Nos. 495/419, 420 (1), 420 (2), and 421 (1)	Part of tiled masonry building, 2 full tenements used as boutiques, and parts of 2 boutiques	D. S. Fernando	0 0 2 25 0 0 5 85

I hereby give public notice, as required by section 7, that the Government proposes to take possession of the above lands. All persons interested in the aforesaid lands are hereby required to appear personally or by agent before me at the Municipal Office, Colombo, on Friday, July 27, 1923, at 10.30 A.M., and to state the nature of their respective interests in the lands, and the amount and particulars of their claims to compensation for such interests:

The Municipal Office,
Colombo, June 26, 1923.

T. REID,
Chairman, Municipal Council, and Mayor of Colombo.

HAVING been duly directed by the Governor, with the advice of the Executive Council, acting under the provisions of Ordinance No. 3 of 1876, section 6, as amended by section 3 of Ordinance No. 10 of 1911, to take order for the acquisition of the following land required for a public purpose, namely, for a public lavatory at Wellawatta, to wit:—

Lot.	Name of Land.	Preliminary plan 18,185/C 38. Village—Wellawatta.		Extent. A. R. P.
		Description.	Name of Claimant.	
1	Part of land bearing assessment No. 84 (1)	Bare land part masonry building and masonry wall	O. L. M. Zeinudeen and A. S. Hameed	0 0 0 90

I hereby give public notice, as required by section 7, that the Government proposes to take possession the above land. All persons interested in the aforesaid land are hereby required to appear personally or by agent before me at the Municipal Office, Colombo, on Friday, July 27, 1923, at 10 A.M., and to state the nature of their respective interests in the land, and the amount and particulars of their claims to compensation for such interests.

The Municipal Office,
Colombo, June 26, 1923.

T. REID,
Chairman, Municipal Council, and Mayor of Colombo.

HAVING been duly directed by the Governor, with the advice of the Executive Council, acting under the provisions of "The Land Acquisition Ordinance of 1876," section 6, to take order for the acquisition of the following lands, required for a public purpose, namely, for a new 40-foot road at Kalutara north, to wit:—

Lot.	Name of Land.	Preliminary plan 18,131. Village—Kalutara north.		Extent. A. R. P.
		Description.	Name of Claimant.	
1	Gorakagahawatta	Bare land	S. de Silva	0 0 0 5
2	Do.	do.	do.	0 0 16 3
3	Bulugahawatta	Coconut garden	S. E. de Silva	0 0 3 2
4	Do.	Garden contains 1 coconut tree	W. Babanona	0 0 3 2
5	Do.	do.	do.	0 0 16 6
6	Delgahawatta	Garden contains coconut and arecanut trees	P. de Silva	0 0 19 5
7	Do.	Garden contains coconut, &c.	L. H. de Silva	0 1 0 5

I hereby give public notice, as required by section 7, that the Government proposes to take possession of the lands. All persons interested in the aforesaid lands are hereby required to appear personally or by agent before me at the Kalutara Kachcheri, on August 2, 1923, at 10 A.M., and to state the nature of their respective interests in the lands, and the amount and particulars of their claims to compensation for such interests.

Kalutara Kachcheri,
June 20, 1923.

E. T. MILLINGTON,
Assistant Government Agent.

HAVING been duly directed by the Governor, with the advice of the Executive Council, acting under the provisions of "The Land Acquisition Ordinance of 1876," section 6, to take order for the acquisition of the following lands, required for a public purpose, namely, for a new 40-foot road at Kalutara north, to wit :—

Lot.	Name of Land.	Description.	Preliminary plan 18,136. Village—Kalutara north.	Name of Claimant.	Extent.	
					A.	R. P.
2	Ratmaharawatta	Garden contains coconut and a mud hut		P. de Fonseka	0	1 33.9
4	Do.	do.		N. J. Fernando	0	1 5.5

I hereby give public notice, as required by section 7, that the Government proposes to take possession of the lands. All persons interested in the aforesaid lands are hereby required to appear personally or by agent before me at the Kalutara Kachcheri, on August 2, 1923, at 10 A.M., and to state the nature of their respective interests in the lands, and the amount and particulars of their claims to compensation for such interests.

Kalutara Kachcheri,
June 20, 1923.

E. T. MILLINGTON,
Assistant Government Agent.

HAVING been duly directed by the Governor, with the advice of the Executive Council, acting under the provisions of "The Land Acquisition Ordinance of 1876," section 6, to take order for the acquisition of the following land, required for a public purpose, namely, for the completion of the Crown reservation on Kachcheri Hill, to wit :—

Lot.	Name of Land.	Description.	Preliminary plan 7,223. Village—Nuwara Eliya.	Name of Claimant.	Extent.	
					A.	R. P.
1	Kachcherikanda	Open land		Mrs. Mackenzie of Nuwara Eliya	0	0 38.5

I hereby give public notice, as required by section 7, that the Government proposes to take possession of the land. All persons interested in the aforesaid land are hereby required to appear personally or by agent before me at the Nuwara Eliya Kachcheri, on July 27, 1923, at 10 A.M., and to state the nature of their respective interests in the land, and the amount and particulars of their claims to compensation for such interests.

Nuwara Eliya Kachcheri,
June 21, 1923.

E. T. DYSON,
Assistant Government Agent.

HAVING been duly directed by the Governor, with the advice of the Executive Council, acting under the provisions of "The Land Acquisition Ordinance of 1876," section 6, to take order for the acquisition of the following lands, required for a public purpose, namely, for the extension of the school garden at Baramada, to wit :—

Lot.	Name of Land.	Description.	Preliminary plan 2,284. Village—Baramada.	Name of Claimant.	Extent.	
					A.	R. P.
1	Pitiyehena	Chena		Kehelwattegedara Podihami of Baramada	0	0 2.8
2	Do.	Vegetable garden		do.	0	1 23.4

I hereby give public notice, as required by section 7, that the Government proposes to take possession of the lands. All persons interested in the aforesaid lands are hereby required to appear personally or by agent before me at Badulla Kachcheri, on August 3, 1923, at 1.30 P.M., and to state the nature of their respective interests in the lands, and the amount and particulars of their claims to compensation for such interests.

The Kachcheri,
Badulla, June 20, 1923.

R. A. G. FESTING,
Government Agent.

HAVING been duly directed by the Governor, with the advice of the Executive Council, acting under the provisions of "The Land Acquisition Ordinance of 1876," section 6, to take order for the acquisition of the following land, required for a public purpose, namely, for the Badulla Railway Extension, to wit :—

Lot.	Name of Land.	Description.	Supplement E to final village plan 20. Village—Haliellagama.	Name of Claimant.	Extent.	
					A.	R. P.
41G	Unagolla estate	Tea		The Lunuwa (Ceylon) Tea and Rubber Estates Co.	0	3 9

I hereby give public notice, as required by section 7, that the Government proposes to take possession of the land. All persons interested in the aforesaid land are hereby required to appear personally or by agent before me at Badulla Kachcheri, on August 3, 1923, at 1.30 P.M., and to state the nature of their respective interests in the land, and the amount and particulars of their claims to compensation for such interests.

The Kachcheri,
Badulla, June 20, 1923.

R. A. G. FESTING,
Government Agent.