

# Ceylon Government Gazette

Published by Authority.

No. 7,338 — FRIDAY, JULY 6, 1923.

## Part III.—Lands.

Separate paging is given to each Part in order that it may be filed separately.

	PAGE		PAGE		PAGE
Land Settlement Notices :—		Land Sales by the Government Agents :—		Land Sales by the Settlement Officer :—	
Final Orders ..	803	North-Western Province ..	—	Northern Province ..	—
Preliminary Notices ..	818	North-Central Province ..	834	Eastern Province ..	—
Land Sales by the Government Agents :—		Province of Uva ..	—	North-Western Province ..	835
Western Province ..	827	Province of Sabaragamuwa ..	—	North-Central Province ..	—
Central Province ..	829	Land Sales by the Settlement Officer :—		Province of Uva ..	—
Southern Province ..	831	Western Province ..	—	Province of Sabaragamuwa ..	—
Northern Province ..	—	Central Province ..	—	Land Acquisition Notices ..	838
Eastern Province ..	832	Southern Province ..	—	Land Resumption Notices ..	—

### FINAL ORDERS.

Colombo S. O. No. 1.

Order under Section 2 of "The Waste Lands Ordinances of 1897, 1899, 1900, and 1903,"  
declaring Land to be Crown Property.

In the matter of the lands commonly called or known as railway line, Kebellainiyakumbura, &c., situate in the village of Indiparape, in the Yatigaha pattuwa of the Hapitigam korale of the Negombo District, in the Western Province, and of "The Waste Lands Ordinances of 1897, 1899, 1900, and 1903."

THE notice required by section 1 of "The Waste Lands Ordinances of 1897, 1899, 1900, and 1903," having been duly published in manner prescribed by that section in respect of the above-named lands (*vide* Notice No. 8,215), and no claim having been made to the said lands or to any interest therein within the period of three months from the date specified in the said notice, I, Walter Terence Stace, Special Officer appointed under section 28 of the said Ordinances, under and by virtue of the powers vested in me in that behalf by section 2 of the said Ordinances, do hereby on this 12th day of March, 1923, order and declare that the said lands, as more fully described herein below, situate in the village of Indiparape, in the Yatigaha pattuwa of the Hapitigam korale of the Negombo District, in the Western Province, and shown as lots 1, 2, 4, 5, 6, 7, 8 in preliminary plan 16,154 and in the annexed diagram, and containing in extent 2 acres 1 rood and 32·07 perches, are the property of the Crown.

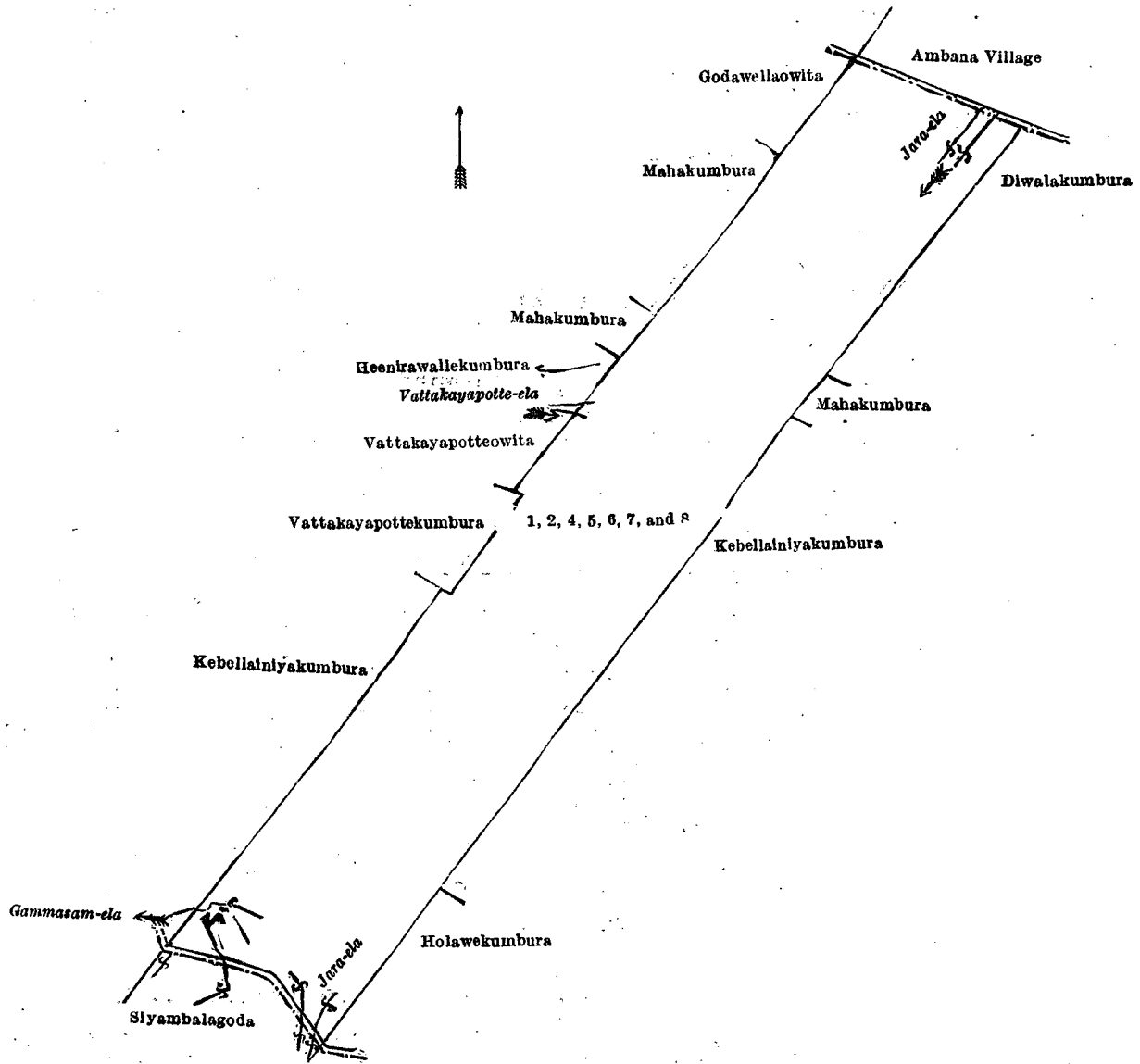
*Description of the Lands referred to.*

The following lots situate in the village of Indiparape, in the Yatigaha pattuwa of the Hapitigam korale of the Negombo District, in the Western Province, as described in the annexed diagram :—

Preliminary plan 16,154.

Lot.	Name of Land.	Extent, A. R. P.	Lot.	Name of Land.	Extent, A. R. P.
1 ..	Railway line ..	2 1 23·87	7 ..	Mahakumbura ..	0 0 1·87
2 ..	Kebellainiyakumbura ..	0 0 4·50	8 ..	Godawellaowita ..	0 0 0·25
4 ..	Vattakayapotteowita ..	0 0 0·81			
5 ..	Heeniravallekumbura ..	0 0 0·27			2 1 32·07
6 ..	Mahakumbura ..	0 0 0·50			

and bounded as follows : on the north by Vattakayapottekumbura (encroachment by Don Johannis Chandrasekera) claimed by the Ceylon Government Railway, Vattakayapotteowita claimed by Don Johannis Chandrasekera, the Vattakayapotte-ela, Heeniravallekumbura claimed by Don Johannis Chandrasekera, Mahakumbura claimed by A. Karonichi Appuhamy, Mahakumbura claimed by D. L. Kulasekera, Vidane Arachchi, Godawellaowita claimed by D. L. Kulasekera, Vidane Arachchi, the village limit of Ambana; on the east by Diwalakumbura (encroachment by Don Johannis Chandrasekera) claimed by the Ceylon Government Railway, Mahakumbura (encroachment by A. Karonichi Appuhamy) claimed by the Ceylon Government Railway, Kebellainiyakumbura (encroachment by Don Johannis Chandrasekera and another) claimed by the Ceylon Government Railway; on the south by Kebellainiyakumbura (encroachment by Don Johannis Chandrasekera and another) claimed by the Ceylon Government Railway, Holawekumbura (encroachment by Don Johannis Chandrasekera and another) claimed by the Ceylon Government Railway, the village limit of Siyambalagoda; on the west by the Gammam-ela, Kebellainiyakumbura claimed by the Ceylon Government Railway, Vattakayapottekumbura (encroachment by Don Johannis Chandrasekera) claimed by the Ceylon Government Railway.



Surveyor-General's Office,  
Colombo, October 6, 1922.

Scale of 2 Chains to an Inch.

March 12, 1923.

W. T. STACE,  
Special Officer.

C. H. VINCE,  
for Surveyor-General.

**Colombo S. O. No. 2.**

**Order under Section 2 of "The Waste Lands Ordinances of 1897, 1899, 1900, and 1903," declaring Land to be Crown Property.**

In the matter of the lands commonly called or known as Naiyitiyawe-owita, Pitanganekumbura, &c., situate in the village of Siyambalagoda, in the Yatigaha pattuwa of the Hapitigam korale of the Negombo District, in the Western Province, and of "The Waste Lands Ordinances of 1897, 1899, 1900, and 1903,"

THE notice required by section 1 of "The Waste Lands Ordinances of 1897, 1899, 1900, and 1903," having been duly published in manner prescribed by that section in respect of the above-named lands (*vide* Notice No. 8,217), and no claim having been made to the said lands or to any interest therein within the period of three months from the date specified in the said notice, I, Walter Terence Stace, Special Officer appointed under section 28 of the said Ordinances, under and by virtue of the powers vested in me in that behalf by section 2 of the said Ordinances, do hereby on this 12th day of March, 1923, order and declare that the said lands, as more fully described herein below, situate in the village of Siyambalagoda, in the Yatigaha pattuwa of the Hapitigam korale of the Negombo District, in the Western Province, and shown as lots 1, 2, 3, 4, 5, 6, 7, 8, 9, 10, 11 in preliminary plan 16,152 and in the annexed diagram, and containing in extent 2 acres 3 roods and 17.63 perches, are the property of the Crown.

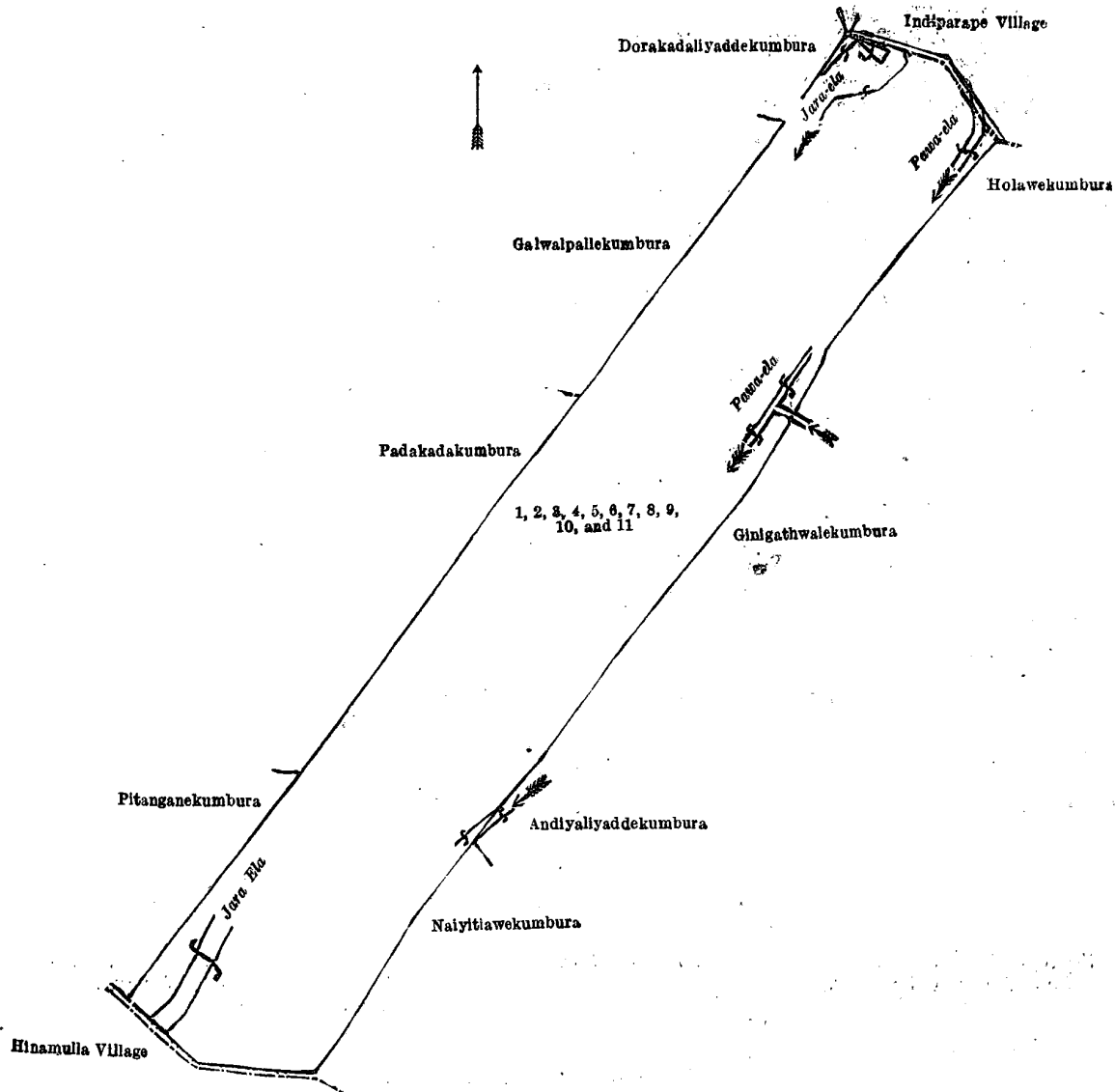
*Description of the Lands referred to.*

The following lots situate in the village of Siyambalagoda, in the Yatigaha pattuwa of the Hapitigam korale of the Negombo District, in the Western Province, as described in the annexed diagram :—

Preliminary plan 16,152.

Lot.	Name of Land.	Extent, A. R. P.	Lot.	Name of Land.	Extent, A. R. P.
1 ..	Naiyitiyaweowita ..	.. 2 2 19.12	8 ..	Holawakumbura ..	.. 0 0 1.62
2 ..	Pitanganekumbura ..	.. 0 0 3.12	9 ..	Ginigathwalekumbura ..	.. 0 0 25.25
3 ..	Padakadakumbura ..	.. 0 0 0.15	10 ..	Andiyaliyaddekumbura ..	.. 0 0 0.46
4 ..	Do. ..	.. 0 0 0.62	11 ..	Naiyitiyawekumbura ..	.. 0 0 4.50
5 ..	Galwalpallekumbura ..	.. 0 0 1.87			
6 ..	Dorakadaliyaddekumbura ..	.. 0 0 0.52			
7 ..	Holawakumbura ..	.. 0 0 0.40			2 3 17.63

and bounded as follows: on the north by Padakadakumbura claimed by D. J. Chandrasekera and others, Galwalpallekumbura claimed by Imiyaralalage Thelenis Appu, Dorakadaliyaddekumbura claimed by Imiyaralalage PUNCHIHAMY, the village limit of Indiparape; on the east by the village limit of Indiparape, Holawekumbura claimed by Imiyaralalage GELISAPPU, Ginigathwalekumbura claimed by D. J. Chandrasekera; on the south by Andiyaliyaddekumbura claimed by Mrs. J. P. Obeysekera, Naiyitiyawekumbura claimed by ditto, the village limit of Hinamulla; on the west by the village limit of Hinamulla, Pitangekumbura claimed by S. Chandrasekera, Padakadakumbura claimed by D. J. Chandrasekera and others.



Surveyor-General's Office,  
Colombo, October 3, 1922.

Scale of 2 Chains to an Inch.

March 12, 1923.

W. T. STACE,  
Special Officer.

C. H. VINCE,  
for Surveyor-General.

#### Kurunegala S. O. No. 3,366.

##### Order under Section 4, Sub-section (1), of "The Waste Lands Ordinances of 1897, 1899, 1900, and 1903."

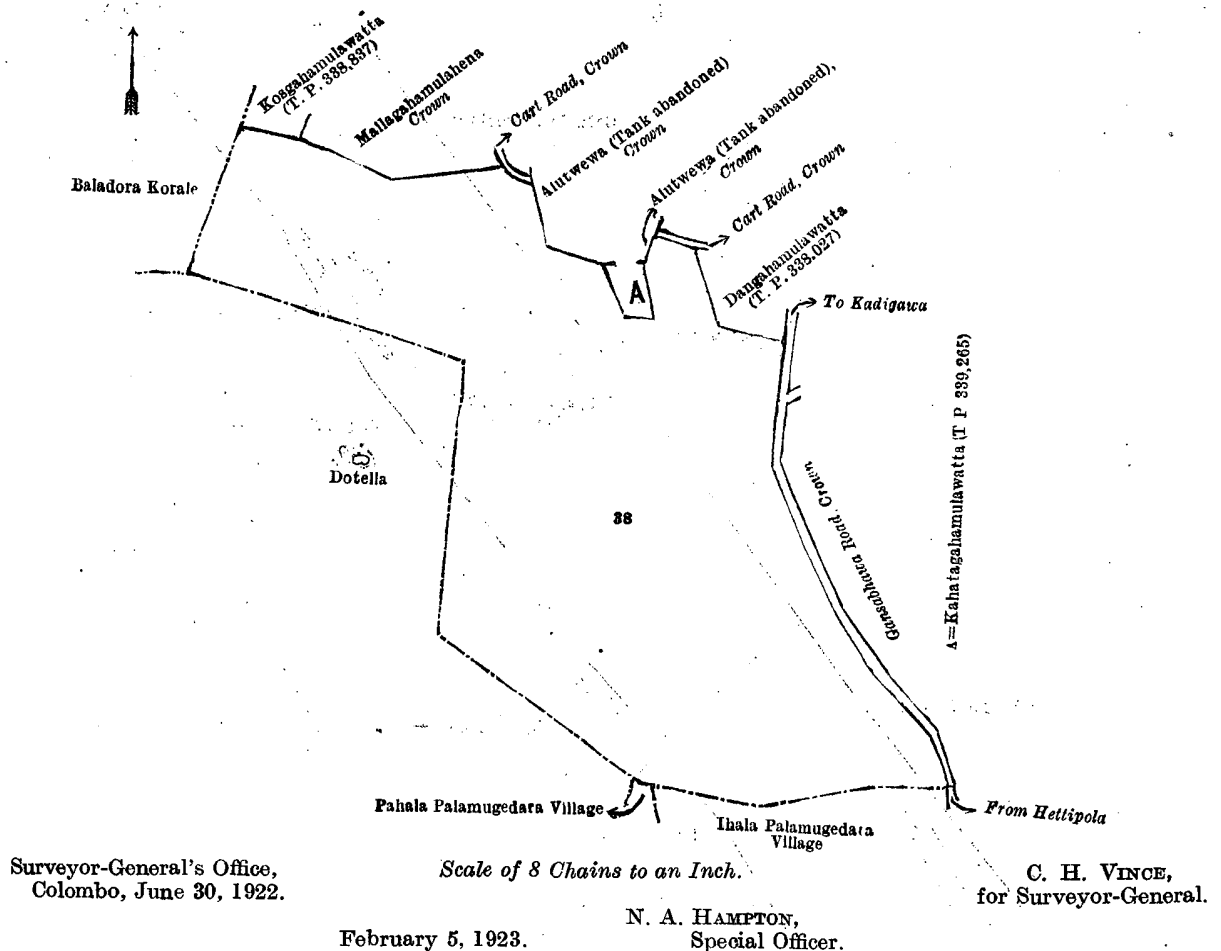
In the matter of the land commonly called or known as Mailagahamulawatta, situate in the village of Ganegama, in the Giratalane korale of the Dewameddi hatpattu of the Kurunegala District, in the North-Western Province, and of "The Waste Lands Ordinances of 1897, 1899, 1900, and 1903."

WHEREAS in pursuance of section 1 of the said Ordinances it was duly declared and notified on the 14th day of May, 1920, that if no claim to the land commonly called or known as Mailagahamulawatta, situate in the village of Ganegama, in the Giratalane korale of the Dewameddi hatpattu of the Kurunegala District, in the North-Western Province, containing in extent 42 acres and 31 perches, and shown as lot 38 in block survey preliminary plan 1,745 and in the annexed diagram, was made to Mungo Tennent Archibald, Special Officer appointed under section 28 of the said Ordinances, within the period of three months from the date specified in the said notice, such land would be declared the property of the Crown, and dealt with on account of the Crown (*vide* Notice No. 7,542):

And whereas Warnakulasuriya Eugin Dabrera made claim thereto, and I, Norman Albert Hampton, Special Officer appointed under section 28 of the said Ordinances, made due inquiry into such claim, and whereas the said claimant and I, with the consent of His Excellency the Governor, came to an agreement in writing dated the 16th day of February, 1921, concerning the said land, under section 4, sub-section (1), of the said Ordinances, whereby it was agreed that the said claimant should be declared the purchaser of the said land upon payment, on or before the 16th day of May, 1921, to the Treasury Officer at Chilaw or to the Settlement Officer, of a sum of Rupees One thousand and Fifty only (Rs. 1,050), as the purchase amount of the said land, and whereas the said amount has been duly paid by the said claimant, he is hereby, in pursuance of the agreement aforementioned, declared to be the purchaser of the said land, as more fully described herein below.

*Description of the Land referred to.*

The land commonly called or known as Mailagahamulawatta, situate in the village of Ganegama, in the Giratalane korale of the Dewamedhi hatpattu of the Kurunegala District, in the North-Western Province, containing in extent 42 acres and 31 perches, and shown as lot 38 in block survey preliminary plan 1,745 and in the annexed diagram; and bounded as follows: on the north by Kosgahamulawatta sold by the Crown, T. P. 338,837, Mailagahamulawatta to be declared the property of the Crown under the Waste Lands Ordinances, cart road to be declared the property of the Crown under the Waste Lands Ordinances, Alutwewa (tank abandoned) to be declared the property of the Crown under the Waste Lands Ordinances, cart road to be declared the property of the Crown under the Waste Lands Ordinances, Dangahamulawatta sold by the Crown, T. P. 338,027, road to Kadigawa; on the east by road to Kadigawa, Gansabhawa road to be declared the property of the Crown under the Waste Lands Ordinances, road from Hettipola; on the south by road from Hettipola, village limits of Ihala Palamugedera, Pahala Palamugedera, and Dotella villages; on the west by the village limit of Dotella and the korale boundary of Baladora korale.



Surveyor-General's Office,  
Colombo, June 30, 1922.

Scale of 8 Chains to an Inch.

C. H. VINCE,  
for Surveyor-General.

February 5, 1923.

N. A. HAMPTON,  
Special Officer.

### Kurunegala S. O. No. 3,367.

#### Order under Section 2 of "The Waste Lands Ordinances of 1897, 1899, 1900, and 1903," declaring Land to be Crown Property.

In the matter of the lands commonly called or known as Anukkanewewa (tank and bund), Gansabhawa road, &c., situate in the village of Anukkane, in the Giratalane korale of the Kurunegala District, in the North-Western Province, and of "The Waste Lands Ordinances of 1897, 1899, 1900, and 1903."

THE notice required by section 1 of "The Waste Lands Ordinances of 1897, 1899, 1900, and 1903," having been duly published in manner prescribed by that section in respect of the above-named lands (*vide* Notice No. 7,718), and no claim having been made to the said lands or to any interest therein within the period of three months from the date specified in the said notice, I, Norman Albert Hampton, Special Officer appointed under section 28 of the said Ordinances, under and by virtue of the powers vested in me in that behalf by section 2 of the said Ordinances, do hereby on this 19th day of February, 1923, order and declare that the said lands, as more fully described herein below, situate in the village of Anukkane, in the Giratalane korale of the Dewamedhi hatpattu of the Kurunegala District, in the North-Western Province, and shown as lots 7, 10, 21, 13, 16, and 31 in block survey preliminary plan 1,753 and in the annexed diagrams, and containing in extent 10 acres and 8 perches, are the property of the Crown.

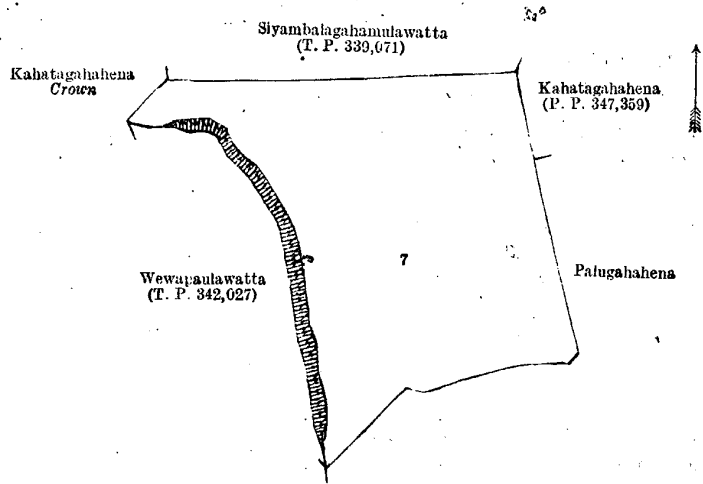
#### *Description of the Lands referred to.*

The following lots situate in the village of Anukkane, in the Giratalane korale of the Dewamedhi hatpattu of the Kurunegala District, in the North-Western Province, as described in the annexed diagrams:—

#### I.—Block survey preliminary plan 1,753.

Name of Land.	Extent, A. R. P.
Anukkanewewa (tank and bund)	4 2 16

s follows: on the north by Siyambalagahamulawatta (T. P. 339,071); on the east by Kahatagahahena (T. P. 347,359), Palugahahena (private); on the south by Palugahahena (private); on the west by Kahatagahahena (T. P. 342,027), Kahatagahahena to be declared the property of the Crown under the Waste Lands Ordinances.



Surveyor-General's Office,  
Colombo, October 30, 1922.

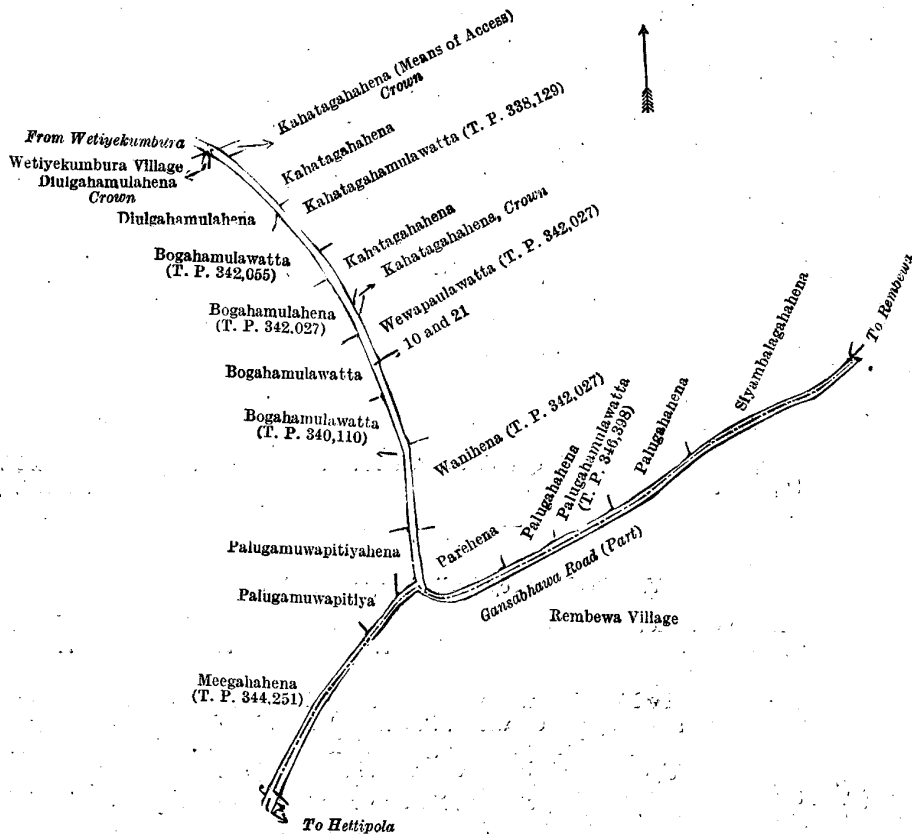
Scale of 4 Chains to an Inch.

C. H. VINCE,  
for Surveyor-General.

II.—Block survey preliminary plan 1,753.

Lot.	Name of Land.	Extent, A. R. P.
10	Gansabhawa road	0 3 33
21	Gansabhawa road (part)	0 2 30
		1 2 3

and bounded as follows: on the north by the village limit of Wetiye-kumbura, Kahatagahahena (means of access) to be declared the property of the Crown under the Waste Lands Ordinances, Kahatagahahena (private), Kahatagahamulawatta (T. P. 338,129), Kahatagahahena (private), Kahatagahahena to be declared the property of the Crown under the Waste Lands Ordinances, Wewapaulawatta sold by the Crown (T. P. 342,027), Wanihena sold by the Crown (T. P. 342,027), Parehena (private), Palugahahena (private), Palugahamulawatta sold by the Crown (T. P. 346,398), Palugahahena (private), Siyambalagahahena (private), the village limit of Rambewa; on the east and south by the village limit of Rambewa (part of the Gansabhawa road from Rambewa to Hettipola); on the west by Meegahahena sold by the Crown (T. P. 344,251), Palugamuwapitiya claimed by Ratnayake Mudiyanse-lage Gunarathamy and others, Palugamuwapitiyahena claimed by Ratnayake Mudiyanse-lage Gunarathamy and others, Bogahamulawatta (T. P. 340,110), Bogahamulawatta claimed by Vedaralage Gunarathamy, Bogahamulahena sold by the Crown (T. P. 342,027), Bogahamulawatta sold by the Crown (T. P. 342,055), Diulgahamulahena (private), Diulgahamulahena to be declared the property of the Crown under the Waste Lands Ordinances.



Surveyor-General's Office,  
Colombo, October 30, 1922.

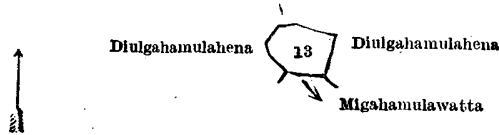
Scale of 8 Chains to an Inch.

C. H. VINCE,  
for Surveyor-General.

## III.—Block survey preliminary plan 1,753.

Lot.	Name of Land.	Extent, A. R. P.
13	Dangahamulapataha (water-hole)	0 0 19

and bounded as follows: on the north and east by Diulgahamulahena (private); on the south by Migahamulawatta claimed by Vedaralalage Gunarathamy and others; on the west by Diulgahamulahena (private).



Surveyor-General's Office,  
Colombo, October 30, 1922.

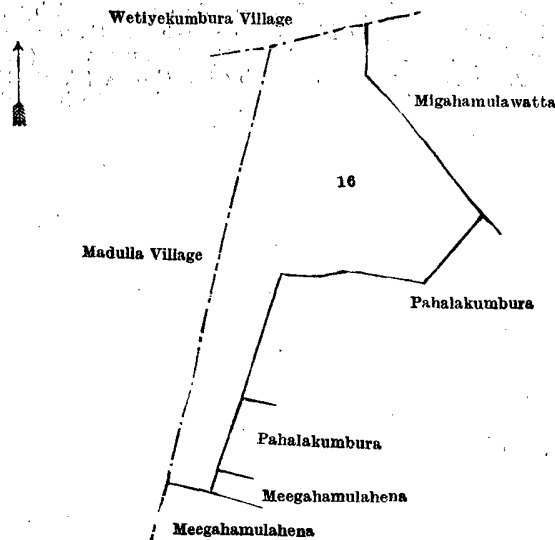
Scale of 4 Chains to an Inch.

C. H. VINCE,  
for Surveyor-General.

## IV.—Block survey preliminary plan 1,753.

Lot.	Name of Land.	Extent, A. R. P.
16	Madullewewa (tank)	2 2 20

and bounded as follows: on the north by the village limit of Wetiyeekumbura; on the east by Migahamulawatta claimed by Vedaralalage Gunarathamy and others, Pahalakumbura (private), Meegahamulahena claimed by Ukku Banda, Registrar of Nataganewalauwa; on the south by Meegahamulahena sold to Herat Mudiyanseleage Ukku Banda under the Waste Land Ordinances; on the west by the village limit of Madulla.



Surveyor-General's Office,  
Colombo, October 30, 1922.

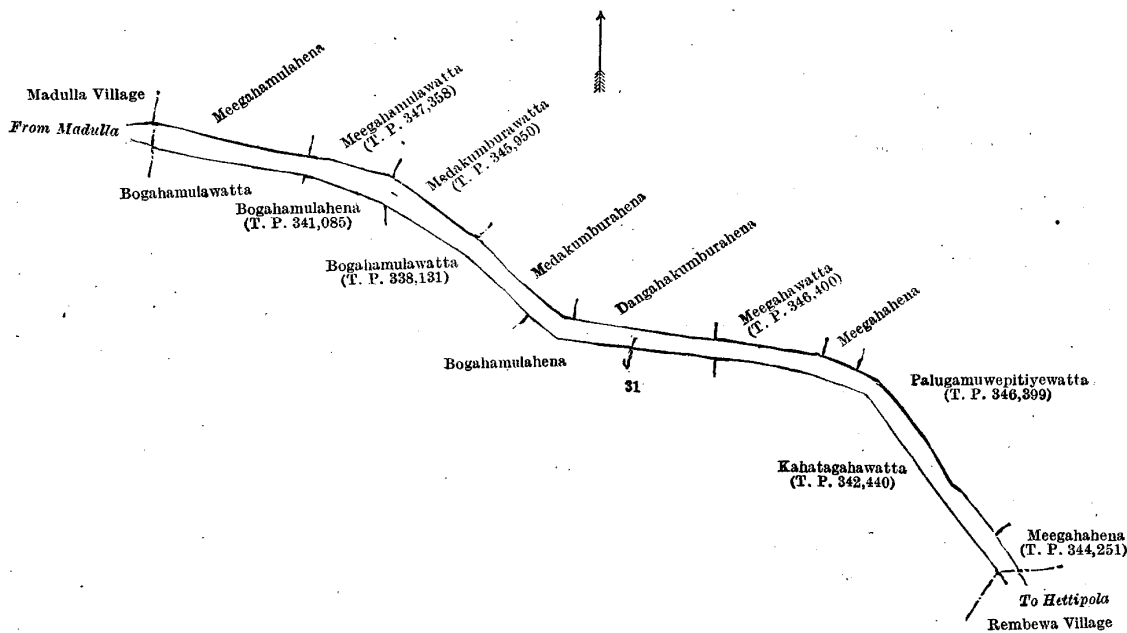
Scale of 4 Chains to an Inch.

C. H. VINCE,  
for Surveyor-General.

## V.—Block survey preliminary plan 1,753.

Lot.	Name of Land.	Extent, A. R. P.
31	Gansabhawa road	1 0 10

and bounded as follows: on the north by Meegahamulahena sold to Herat Mudiyanseleage Ukku Banda under the Waste Lands Ordinances, Meegahamulawatta sold by the Crown (T. P. 347,358), Medakumburawatta sold by the Crown (T. P. 345,950), Medakumburahena (private), Dangahakumburahena (private), Meegahawatta sold by the Crown (T. P. 346,400), Meegahahena (private), Palugamuwepitiywatta sold by the Crown (T. P. 346,399); on the east by Palugamuwepitiywatta sold by the Crown (T. P. 346,399), Meegahahena sold by the Crown (T. P. 344,251); on the south by the village limit of Rembawa, Kahatagahawatta sold by the Crown (T. P. 342,440), Bogahamulahena sold by the Crown, Bogahamulawatta (T. P. 338,131), Bogahamulahena sold by the Crown (T. P. 341,085), Bogahamulawatta sold to Herat Mudiyanseleage Ukku Banda under the Waste Lands Ordinances; on the west by the village limit of Madulla.



Surveyor-General's Office,  
Colombo, October 30, 1922.

Scale of 4 Chains to an Inch.

C. H. VINCE,  
for Surveyor-General.

February 19, 1923.

N. A. HAMPTON,  
Special Officer.

**Kurunegala S. O. No. 3,368.**

**Order under Section 2 of "The Waste Lands Ordinances of 1897, 1899, 1900, and 1903,"  
declaring Land to be Crown Property.**

In the matter of the lands commonly called or known as railway line and reservation, main road and reservation, &c., situate in the village of Digane, in the Pahala Wisideke korale of the Wannu hatpattu of the Kurunegala District, in the North-Western Province, and of "The Waste Lands Ordinances of 1897, 1899, 1900, and 1903."

THE notice required by section 1 of "The Waste Lands Ordinances of 1897, 1899, 1900, and 1903," having been duly published in manner prescribed by that section in respect of the above-named lands (*vide* Notice No. 8,223), and no claim having been made to the said lands or to any interest therein within the period of three months from the date specified in the said notice, I, Walter Terence Stace, Special Officer appointed under section 28 of the said Ordinances, under and by virtue of the powers vested in me in that behalf by section 2 of the said Ordinances, do hereby on this 7th day of March, 1923, order and declare that the said lands, as more fully described herein below, situate in the village of Digane, in the Pahala Wisideke korale of the Wannu hatpattu of the Kurunegala District, in the North-Western Province, and shown as lots 5, 58, 58A, 58B, 58C, 58D, 58E, 58F, and 58G in block survey preliminary plan 1,845 and in the annexed diagrams, and containing in extent 11 acres 2 roods and 32 perches, are the property of the Crown.

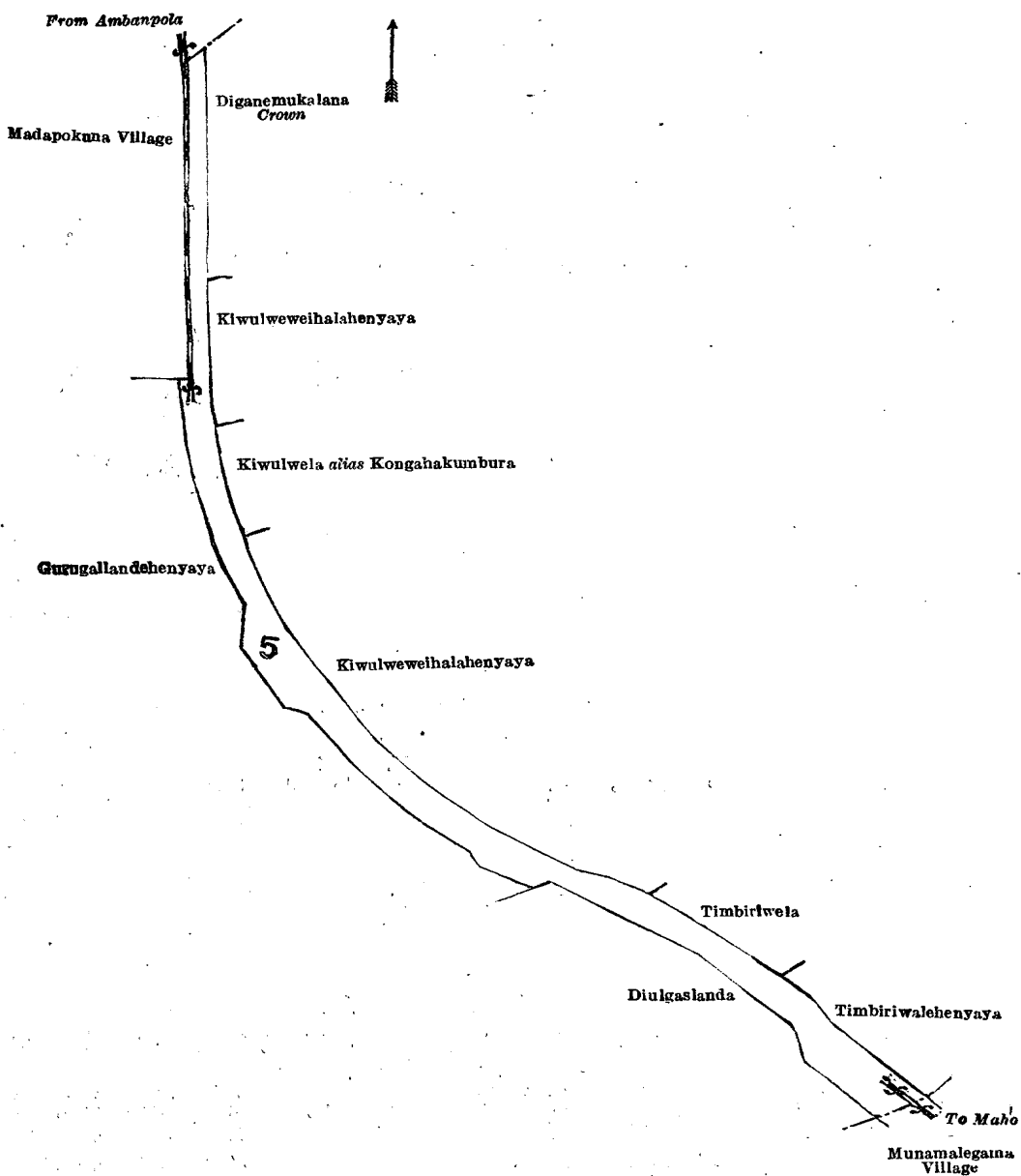
*Description of the Lands referred to.*

The following lots situate in the village of Digane, in the Pahala Wisideke korale of the Wannu hatpattu of the Kurunegala District, in the North-Western Province, as described in the annexed diagrams:—

I.—Block survey preliminary plan 1,845.

Lot.	Name of Land.	Extent, A. R. P.
5	Railway line and reservation	8 0 28

and bounded as follows: on the north by the village limit of Madapokuna; on the east by Diganemukulana belonging to the Crown, Kiwulweihalahenyaya claimed by Detawarallage Ranhamy and others, Kiwulwewa *alias* Kongahakumbura claimed by Mudalihamilage Punchirala, Kiwulweihalahenyaya claimed by Detawarallage Ranhamy and others, Timbiriwela claimed by Mahawarallage Manikrala Vidane and others, Timbiriwelehenyaya claimed by Walaliyarallage Kalu Banda and others, the village limit of Munamalegama; on the south by the village limit of Munamalegama, Diulgasilanda claimed by Mahawarallage Punchirala and others; on the west by Gurugallandehenyaya claimed by Mahawarallage Punchirala and others the village limit of Madapokuna.



Surveyor-General's Office,  
Colombo, September 22, 1922.

Scale of 8 Chains to an Inch.

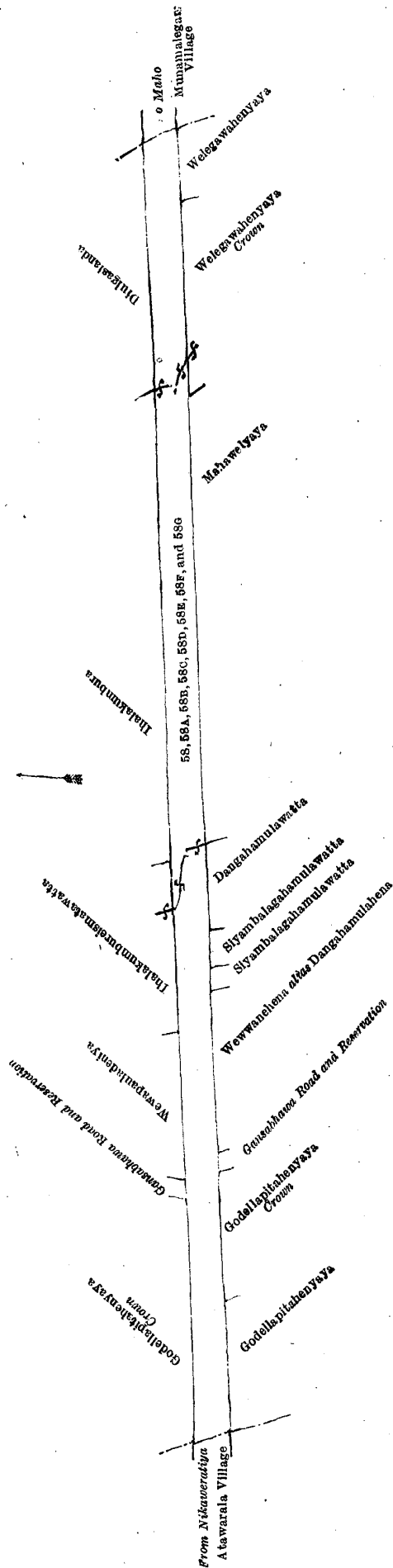
C. H. VINCE,  
for Surveyor-General.

II.—Block survey preliminary plan 1,845.

Lot.	Name of Land.	Extent, A. R. P.	Lot.	Name of Land.	Extent, A. R. P.
58	Main road and reservation	1 3 23.5	58E	Siyambalagahamulawatta	0 0 2
58A	Road reservation	0 0 26	58F	Dangahamulawatta	0 0 2.5
58B	Wewapauladeniya	0 0 13	58G	Road reservation	0 3 10
58C	Ihalakumbureismattewatta	0 0 10			
58D	Old road and reservation	0 1 37			3 2 4

and bounded as follows: on the north by Godellapitahenyaya belonging to the Crown, a Gansabhawa road and reservation, Wewapauladeniya sold by the Crown, Ihalakumbureismattawatta claimed by Pradana Mudiyansele Kawamma and others, Ihalakumbura claimed by the villagers of Digane, Diulgaslanda claimed by Mahawarallage Punchirala and others; on the east by the village limit of Munamalegama; on the south by Welegawahenyaya claimed by the villagers of Digane, Welegawahenyaya belonging to the Crown, Mahawelyaya (private), Dangahamulawatta claimed by Mahawarallage Punchi Banda, Siyambalagahamulawatta sold by the Crown, Wewanehena alias Dangahamulahena sold by the Crown, a Gansabhawa road and reservation, Godellapitahenyaya belonging to the Crown, Godellapitahenyaya claimed by the villagers of Digane; on the west by the village limit of Atawarala.





Surveyor-General's Office,  
Colombo, September 22, 1922.

March 7, 1923.

Scale of 4 Chains to an Inch.

W. T. STACE,  
Special Officer.

C. H. VINCE,  
for Surveyor-General.

**Kurunegala S. O. No. 3,369.**

**Order under Section 2 of "The Waste Lands Ordinances of 1897, 1899, 1900, and 1903,"  
declaring Land to be Crown Property.**

In the matter of the lands commonly called or known as railway line and reservation, &c., situate in the village of Maduragama, in the Pahala Wisideke korale of the Wannu hatpattu of the Kurunegala District, in the North-Western Province, and of "The Waste Lands Ordinances of 1897, 1899, 1900, and 1903."

THE notice required by section 1 of "The Waste Lands Ordinances of 1897, 1899, 1900, and 1903," having been duly published in manner prescribed by that section in respect of the above-named lands (*vide* Notice No. 8,224), and no claim having been made to the said lands or to any interest therein within the period of three months from the date specified in the said notice, I, Walter Terence Stace, Special Officer appointed under section 28 of the said Ordinances, under and by virtue of the powers vested in me in that behalf by section 2 of the said Ordinances, do hereby on this 28th day of February, 1923, order and declare that the said lands, as more fully described herein below, situate in the village of Maduragama, in the Pahala Wisideke korale of the Wannu hatpattu of the Kurunegala District, in the North-Western Province, and shown as lots 19, 33, 84, 86, 87, 21A, 21B, and 21C in block survey preliminary plan 1,850 and in the annexed diagrams, and containing in extent 21 acres 1 rood and 12·7 perches, are the property of the Crown.

*Description of the Lands referred to.*

The following lots situate in the village of Maduragama, in the Pahala Wisideke korale of the Wannu hatpattu of the Kurunegala District, in the North-Western Province, as described in the annexed diagrams:—

I.—Block survey preliminary plan 1,850.

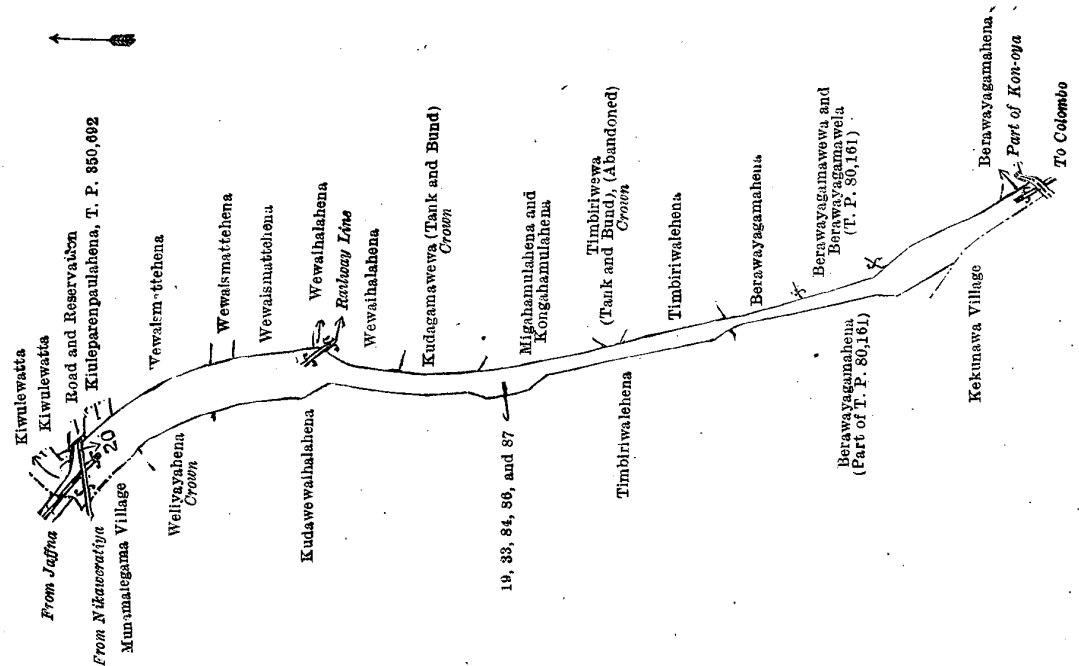
Lot.	Name of Land.	Extent, A. R. P.	Lot.	Name of Land.	Extent, A. R. P.
19 ..	Railway line and reservation	.. 0 1 27	87 ..	Reservation for railway line	.. 0 0 5
33 ..	Do. ..	.. 15 3 34			
84 ..	Do. ..	.. 3 3 31			
86 ..	Do. ..	.. 0 3 33			
					21 1 10

and bounded as follows: on the north by Kiwulewatta claimed by Joseph of Kurunegala, Kiwulewatta claimed by Jayaweera Arachchige Sarnelis, road and reservation for Nikaweratiya; on the east by Kiwuleparenpaulahena sold by the Crown (T. P. 350,692), Wewaismattehenahena claimed by Don Simon Abeysekera Jayawardena, Wewaismattehenahena claimed by Don Piloris Appu, Wewaismattehenahena claimed by D. S. A. Jayawardena, Wewaihalahena claimed by Appuarachchige Dingiri Banda and others, the railway line, Wewaihalahena claimed by Appuarachchige Dingiri Banda and others, Kudagamawewa (tank and bund) claimed by the Crown, Migahamulahena and Kongahamulahena claimed by Appuarachchige Dingiri Banda, Timbiriwewa (tank and bund) (abandoned) belonging to the Crown, Timbiriwalehenahena claimed by Abeysekera, Station Master, Berawayagamahena (private), Berawayagamawewa and Berawayagamawela (part of T. P. 80,161), Berawayagamahena claimed by Kaikawala temple; on the south by part of Kon-oya, the village limit of Kekunawa; on the west by the village limit of Kekunawa, Berawayagamahena claimed by the Kaikawala temple (part of T. P. 80,161), Timbiriwalehenahena and Kudawewaihalahena claimed by the villagers of Maduragama and Abeysekera, Station Master, Weliyahahena belonging to the Crown, the village limit of Munamalegama.

NOTE.—The following lot lying within the above-mentioned boundaries is excluded from this part of the order, and its extent of 1 rood is not included in the acreage of 21 acres 1 rood and 10 perches given above:—

Block survey preliminary plan 1,850.

Lot.	Name of Land.	Extent, A. R. P.
20 ..	Main road	.. 0 1 0



Surveyor-General's Office,  
Colombo, September 29, 1922.

Scale of 16 Chains to an Inch.

C. H. VINCE,  
for Surveyor-General.

## II.—Block survey preliminary plan 1,850.

Lot.	Name of Land.	Extent, A. R. P.
21A	Road reservation	0 0 1.1

and bounded as follows: on the north by Kiulewatta (private); on the east, south, and west by road and reservation belonging to the Crown.



Surveyor-General's Office,  
Colombo, September 29, 1922.

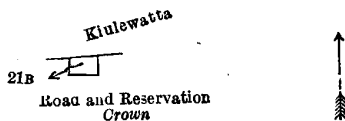
Scale of 2 Chains to an Inch.

C. H. VINCE,  
for Surveyor-General.

## III.—Block survey preliminary plan 1,850.

Lot.	Name of Land.	Extent, A. R. P.
21B	Road reservation	0 0 1.2

and bounded as follows: on the north by Kiulewatta claimed by James Appuhamillage William; on the east, south, and west by road and reservation belonging to the Crown.



Surveyor-General's Office,  
Colombo, September 29, 1922.

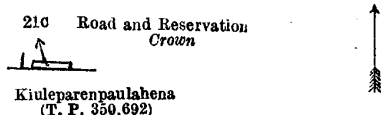
Scale of 2 Chains to an Inch.

C. H. VINCE,  
for Surveyor-General.

## IV.—Block survey preliminary plan 1,850.

Lot.	Name of Land.	Extent, A. R. P.
21c	Road reservation	0 0 0.4

and bounded as follows: on the north and east by road and reservation belonging to the Crown; on the south by Kiuleparenpaulahena sold by the Crown, T. P. 350,692; on the west by road and reservation belonging to the Crown.



Surveyor-General's Office,  
Colombo, September 29, 1922.

Scale of 2 Chains to an Inch.

C. H. VINCE,  
for Surveyor-General.

February 28, 1923.

W. T. STACE,  
Special Officer.

## Kurunegala S. O. No. 3,370.

Order under Section 2 of "The Waste Lands Ordinances of 1897, 1899, 1900, and 1903,"  
declaring Land to be Crown Property.

In the matter of the lands commonly called or known as railway line and reservation, Nugaghamulahena (reservation for tank bund), &c., situate in the village of Dampellessegama, in the Pahala Wisideke korale of the Wannu hatpattu of the Kurunegala District, in the North-Western Province, and of "The Waste Lands Ordinances of 1897, 1899, 1900, and 1903."

THE notice required by section 1 of "The Waste Lands Ordinances of 1897, 1899, 1900, and 1903," having been duly published in manner prescribed by that section in respect of the above-named lands (*vide* Notice No. 8,234), and no claim having been made to the said lands or to any interest therein within the period of three months from the date specified in the said notice, I, Norman Albert Hampton, Special Officer appointed under section 28 of the said Ordinances, under and by virtue of the powers vested in me in that behalf by section 2 of the said Ordinances, do hereby on this 12th day of March, 1923, order and declare that the said lands, as more fully described herein below, situate in the village of Dampellessegama, in the Pahala Wisideke korale of the Wannu hatpattu of the Kurunegala District, in the North-Western Province, and shown as lots 1, 4, 5, 6, 7, 9, 10, 13, 14, 15, 16, 18, 19, 20 in block survey preliminary plan 1,883 and in the annexed diagram, and containing in extent 104 acres and 26 perches, are the property of the Crown.

Description of the Lands referred to.

The following lots situate in the village of Dampellessegama, in the Pahala Wisideke korale of the Wannu hatpattu of the Kurunegala District, in the North-Western Province, as described in the annexed diagram:—

Block survey preliminary plan 1,883.

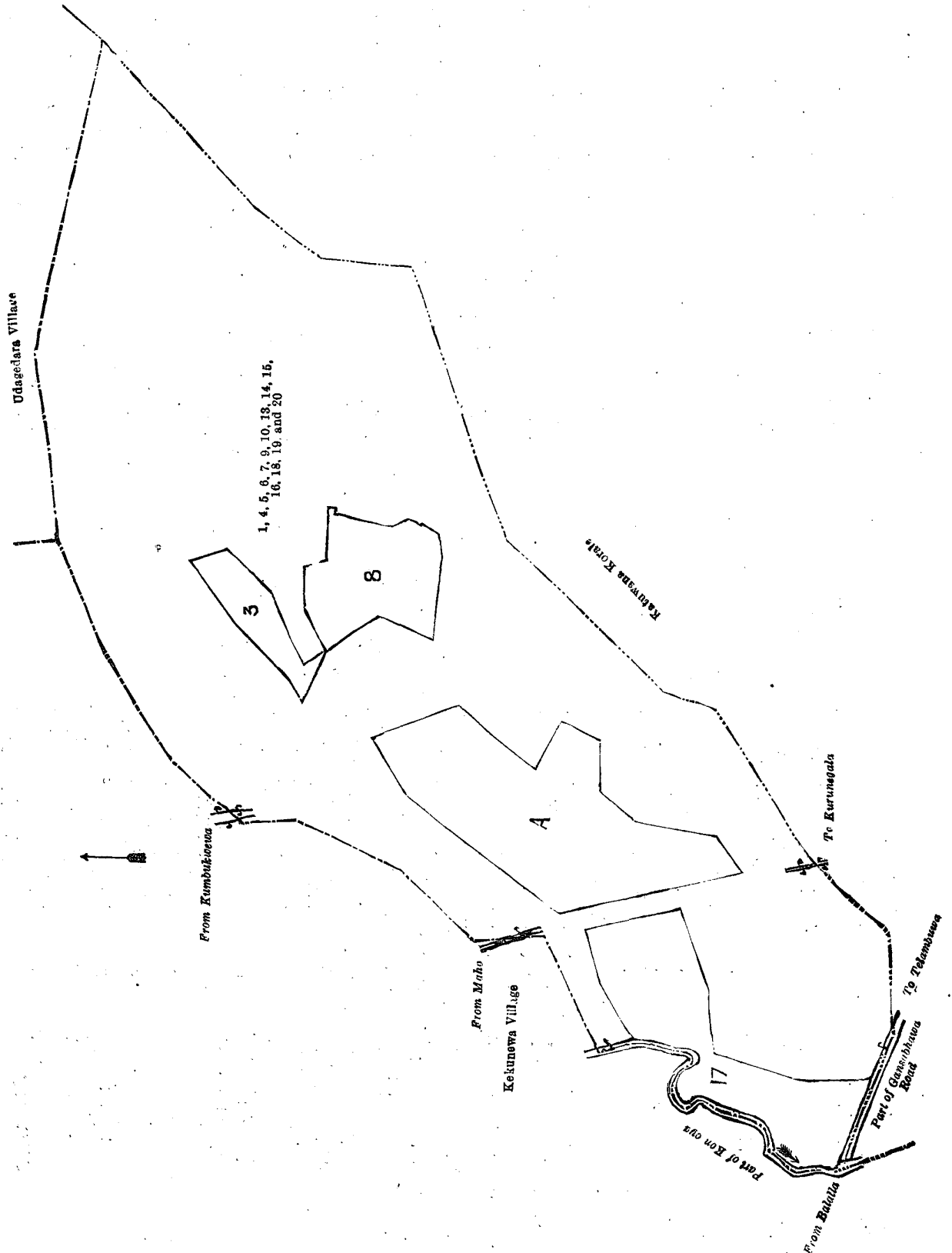
Lot.	Name of Land.	Extent, A. R. P.	Lot.	Name of Land.	Extent, A. R. P.
1	Railway line and reservation	2 1 8	13	Kongahamulahena (reservation for tank bund)	0 0 26
4	Nugaghamulahena (reservation for tank bund)	0 1 19	14	Meegahamulahena	4 3 37
5	Hirigattewewa (abandoned tank and bund)	0 3 15	15	Pahalakumburaismattehena	1 1 18
6	Ulpotewatta, Kongahamulahena, Ulpotehena, Palugahamulahena	74 1 36	16	Gansabhawa road (road and reservation)	0 2 5
7	Ulpotewewa (tank and bund)	2 1 9	18	Pahalakumburaismattehena	10 3 31
9	Dampellessegamwewa (tank and bund)	5 0 15	19	Part of Gansabhawa road	0 0 35
10	Kongahamulahena (reservation for tank bund)	0 0 25	20	Part of Kon-oya (dry stream)	0 1 27
					<hr/>
					104 0 26

and bounded as follows: on the north by the village limit of Kekunewa, the village limit of Udagedera; on the east by the boundary of the Katuwana korale; on the south by the boundary of the Katuwana korale, part of Gansabhawa road from Telambuwa to Balalla; on the west by part of Kon-oya, the village limit of Kekunewa.

NOTE.—The following lots lying within the above-mentioned boundaries are excluded from this order, and their aggregate acreage of 26 acres 2 roods and 26 perches is not included in the acreage of 104 acres and 26 perches given above :—

Block survey preliminary plan 1,883.

Lot.	Name of Land.	Extent, A. R. P.	Lot.	Name of Land.	Extent, A. R. P.
3	Hiriketiwela	.. 1 3 23	A 12	Kadurugahakumbura, Dangahamulakumbura, Gedaragawawipela; Meegahamulakumbura, Webodakumbura	.. 11 0 24
8	Ulpotewela	.. 4 2 13			
17	Pahalagalakumbura	.. 8 0 10			
A 11	Karambaghamulawatta	.. 0 3 36			26 2 26



Surveyor-General's Office,  
Colombo, October 17, 1922.

Scale of 8 Chains to an Inch.

A. J. WICKWAR,  
for Surveyor-General.

March 12, 1923.

N. A. HAMPTON,  
Special Officer.

## Kurunegala S. O. No. 3,371.

Order under Section 2 of "The Waste Lands Ordinances of 1897, 1899, 1900, and 1903,"  
declaring Land to be Crown Property.

In the matter of the lands commonly called or known as Siyambalangomuwa-oya (half the area of stream), Oyadeccakele, &c., situate in the village of Katupatwewa, in the Nikawagampaha korale of the Hiriya hatpattu of the Kurunegala District, in the North-Western Province, and of "The Waste Lands Ordinances of 1897, 1899, 1900, and 1903."

THE notice required by section 1 of "The Waste Lands Ordinances of 1897, 1899, 1900, and 1903," having been duly published in manner prescribed by that section in respect of the above-named lands (*vide* Notice No. 8,238), and no claim having been made to the said lands or to any interest therein within the period of three months from the date specified in the said notice, I, Walter Terence Stace, Special Officer appointed under section 28 of the said Ordinances, under and by virtue of the powers vested in me in that behalf by section 2 of the said Ordinances, do hereby on this 15th day of March, 1923, order and declare that the said lands, as more fully described herein below, situate in the village of Katupatwewa, in the Nikawagampaha korale of the Hiriya hatpattu of the Kurunegala District, in the North-Western Province, and shown as lots 1, 2, 3, 4, 5, 6, 7, 8, 9, 10, 10½, 11, 12, 13, 14, 15, 16, 17, 19, 20, 20½, 21, 30, 31, 33, 34, 35, 36, 37, 38 in block survey preliminary plan 1,880 and in the annexed diagram, and containing in extent 634 acres 1 rood 27' 6 perches, are the property of the Crown.

## Description of the Lands referred to.

The following lots situated in the village of Katupatwewa, in the Nikawagampaha korale of the Hiriya hatpattu of the Kurunegala District, in the North-Western Province, as described in the annexed diagram:—

## Block survey preliminary plan 1,880.

Lot.	Name of Land.	Extent, A. R. P.	Lot.	Name of Land.	Extent, A. R. P.
1 ..	Siyambalangomuwa-oya (half area of stream) ..	5 3 32	16 ..	Galagawayaya (reservation for stream) ..	0 2 2
2 ..	Oyadeccakele ..	7 2 18	17 ..	Galagawayaya ..	28 2 12
3 ..	Siyambalangomuwa-oya (stream) ..	1 1 1	19 ..	Ela (stream) ..	0 0 29
4 ..	Munhena and Madittiyagahamulahena ..	20 1 2	20 ..	Palugahamulahena and Wankonahena ..	6 2 34
5 ..	Minipittaniya (cemetery) ..	1 0 7	20½ ..	Footpath ..	0 0 4
6 ..	Reservation for road ..	2 0 31	21 ..	Wankonahena and Palugahamulahena ..	6 0 2
7 ..	Minor road ..	1 1 36	30 ..	Kohombagahamulahena, Diulgahamulahena ..	1 2 6
8 ..	Reservation for road ..	2 0 28	31 ..	Ambagahamulahena (reservation for tank bund) ..	0 3 12
9 ..	Palukatuwemukalana, Siyambalangomuwamukalana, Edandukotemukalana ..	150 0 13	33 ..	Wan-ela (stream) ..	0 2 3
10 ..	Ehalagashena ..	23 2 8 3	34 ..	Ela (stream) ..	0 0 32
10½ ..	Siyambalangomuwamukalana ..	14 1 35 3	35 ..	Siyambalagasyayehena ..	3 0 0
11 ..	Tattakomeyaya, Ehalagashena, Mylawalahena ..	205 2 26	36 ..	Siyambalagasyayehena (reservation for bund) ..	1 0 26
12 ..	Ratmalagahamulahena and Indihena ..	3 0 12	37 ..	Katupatwewa (tank and bund) ..	49 2 25
13 ..	Indihena ..	8 1 17	38 ..	Siyambalangomuwamukalana <i>alias</i> Ehalagasmukalana ..	80 3 5
14 ..	Do. ..	1 1 4			
15 ..	Galagawayaya ..	6 1 5			
					634 1 27 6

and bounded as follows: on the north by part of Siyambalangomuwa-oya (the Negampaha korale of the North-Central Province); on the east by part of Siyambalangomuwa-oya (the Negampaha korale of the North-Central Province), Palakele, forest reserve; on the south by the village limit of Talawa; on the west by the village limit of Talawa, part of Siyambalangomuwa-oya (Negampaha korale of the North-Central Province).

NOTE.—The following lots lying within the above-mentioned boundaries are excluded from this order, and their aggregate acreage of 35 acres 2 roods and 35 perches is not included in the acreage of 634 acres 1 rood and 27' 6 perches given above:—

## Block survey preliminary plan 1,880.

Lot.	Name of Land.	Extent, A. R. P.	Lot.	Name of Land.	Extent, A. R. P.
A 18 ..	Mahawattakumbura, Mahawela ..	29 1 31	B 25 ..	Kohombagahamulawatta <i>alias</i> Katupatwewewatta ..	0 2 2
A 29 ..	Migahamulawatta <i>alias</i> Katupatwewewatta ..	0 2 21	B 26 ..	Medawatta <i>alias</i> Katupatwewewatta ..	1 0 11
A 32 ..	Kongahamulawatta (reservation for tank bund) ..	0 1 16	B 27 ..	Dambagahamulawatta <i>alias</i> Katupatwewewatta ..	1 2 19
B 22 ..	Dambagahamulawatta <i>alias</i> Katupatwewewatta ..	0 3 18	B 28 ..	Godakirillagahamulawatta <i>alias</i> Katupatwewewatta ..	0 1 14
B 23 ..	Lokugahamulawatta <i>alias</i> Katupatwewewatta ..	0 2 4			
B 24 ..	Kongahamulawatta <i>alias</i> Katupatwewewatta ..	0 1 19			35 2 35

[For Diagram see page 816.]

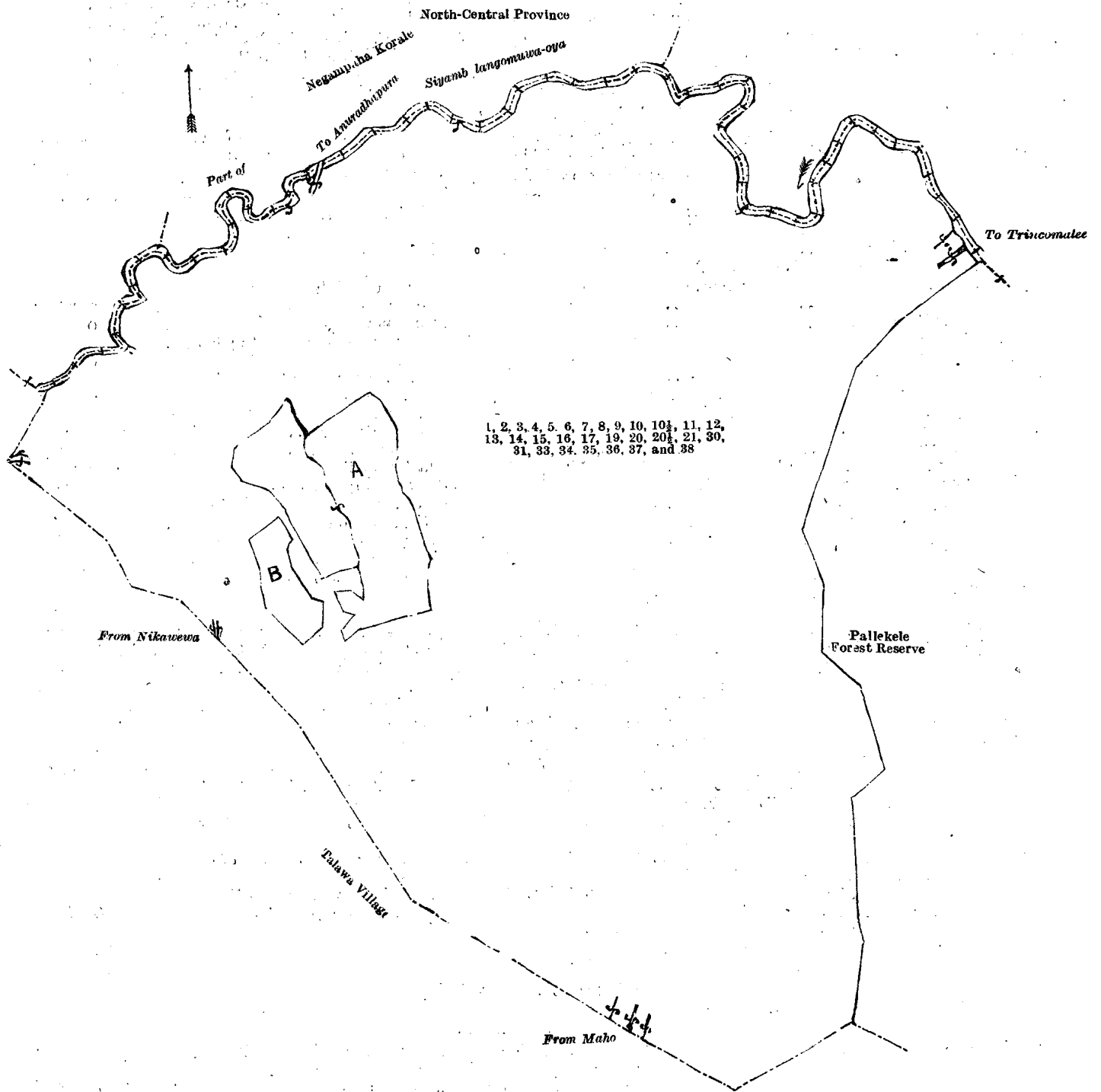
## Puttalam S. O. No. 107.

Order under Section 4, Sub-section (1), of "The Waste Lands Ordinances of 1897, 1899, 1900, and 1903,"  
declaring Land to be Crown Property.

In the matter of the lands commonly called or known as Ehetugahamulahenyaya, Beliwetiyahena, &c., situate in the village of Kottamaduwa, in the Kumarawanni pattu korale of the Demala hatpattu of the Puttalam District, in the North-Western Province, and of "The Waste Lands Ordinances of 1897, 1899, 1900, and 1903."

WHEREAS in pursuance of section 1 of the said Ordinances it was duly notified on the 10th day of February, 1922, that if no claim to the lands commonly called or known as Ehetugahamulahenyaya, Beliwetiyahena, &c., situate in the village of Kottamaduwa, in the Kumarawanni pattu korale of the Demala hatpattu of the Puttalam District, in the North-Western Province, containing in extent 162 acres and 18 perches, and shown as lots 12, 14, 16, 19, and 22 in block survey preliminary plan 1,823 and in the annexed diagram, was made to Frederick Lewis, Special Officer appointed under section 28 of the said Ordinances, within the period of three months from the date specified in such notice, such lands would be declared the property of the Crown, and dealt with on account of the Crown (*vide* Notice No. 8,050):

And whereas (1) Wanaviraja Mudiyansele Herathamy, *ex* Vidane, (2) Appuhamige Ranhamy, (3) Ukkubandage Dingiri Banda, (4) Wanaviraja Mudiyansele Menikrala, Gan-Arachchi, (5) Kawralage Kiri Banda, (6) Ranhamige Mudiyanse, (7) Pinhamige Ranhamy, Vel-Vidane, (8) Wanniamige Appuhamy, (9) Ranhamige Kaluhary, (10) Herathamige PUNCHIAMY, (11) ditto Bandi Etana, and (12) Bandappuge Mudiyanse, *ex* Korala, made claim thereto; and



Surveyor-General's Office,  
Colombo, October 17, 1922.

Scale of 16 Chains to an Inch.

A. J. WICKWAR,  
for Surveyor-General.

March 15, 1923:

W. T. STACE,  
Special Officer.

whereas the said 1st, 2nd, 3rd, 4th, 5th, 6th, 7th, and 8th claimants entered into an agreement in writing dated the 16th day of September, 1922, whereby in consideration of their being declared along with (a) Ranhamige Kaluhamy, (b) Herathamige Punchihamy, (c) Herathamige Bandi Etana, and (d) Bandappuge Mudiyanse, *ex* Korala, the owners of lots 25, 29, 32, and 33 of the notice and of the block survey preliminary plan 1,823, the said 1st, 2nd, 3rd, 4th, 5th, 6th, 7th, and 8th claimants withdrew their claims to the above-mentioned lots 12, 14, 16, 19, and 22 of this order; and whereas the said 9th, 10th, 11th, and 12th claimants having been duly called upon by notices in writing under section 4, sub-section (1), of the said Ordinances, duly served upon them to produce before me, Maxwell MacLagan Wedderburn, Special Officer appointed under section 28 of the said Ordinances, the evidence and documents upon which they might rely in proof of their claims, did not so appear or produce such evidence and documents; I, Maxwell MacLagan Wedderburn, one of the aforesaid Special Officers, under and by virtue of the powers vested in me in that behalf by section 4 of the said Ordinances, do hereby on this 2nd day of February, 1923, order and declare, under section 4, sub-section (1), of the said Ordinances, that the said lands, as more fully described herein below, are the property of the Crown.

*Description of the Lands referred to.*

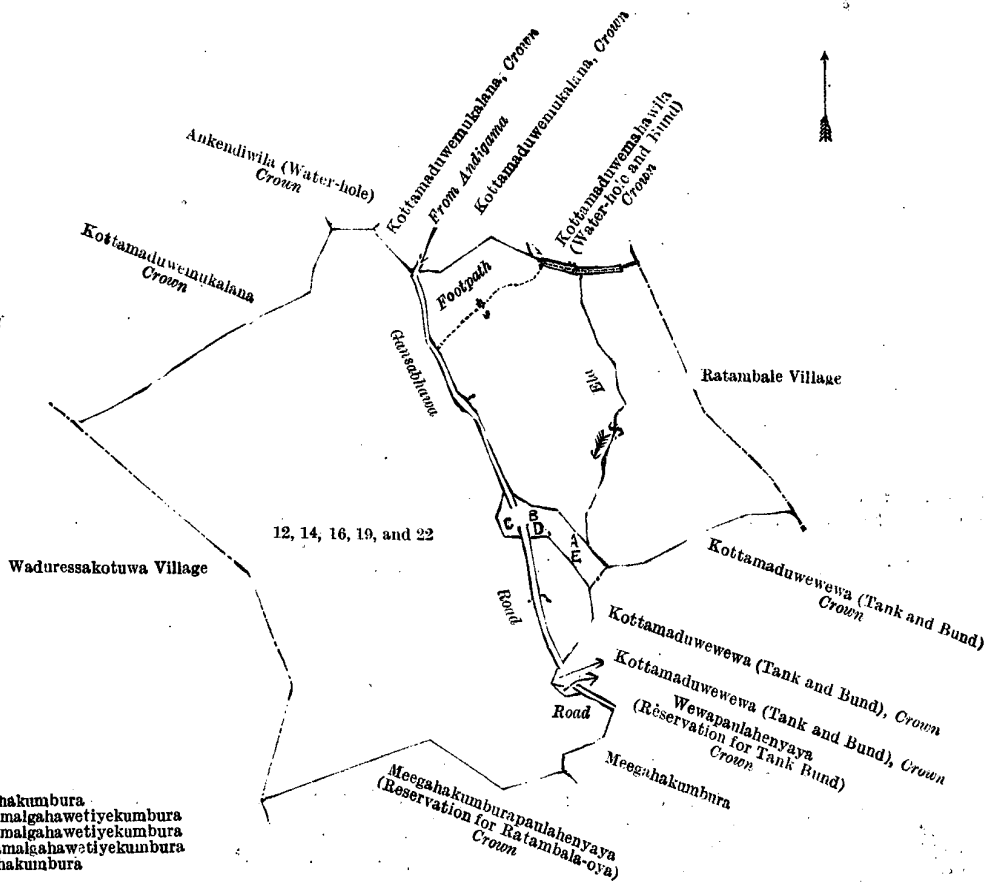
The following lots situate in the village of Kottamaduwa, in the Kumarawanni pattu korale of the Demala hatpattu of the Puttalam District, in the North-Western Province, as described in the annexed diagram:—

Block survey preliminary plan 1,823.

Lot.	Name of Land.	Extent, A. R. P.	Lot.	Name of Land.	Extent, A. R. P.
12	Ehetugamahulohenyaya, Beliwetiya-hena, remains of abandoned Gangoda and Kongahahena	108 2 25	19	Siyambalagahahenyaya	22 2 38
14	Kongahamulohenyaya	4 2 18	22	Wewaismattehenyaya	3 1 29
16	Wilapulahena and Timbirigahahena	22 2 28			162 0 18

(Exclusive of the Gansabhawa road, footpath, and ela passing through the lands.)

and bounded as follows: on the north by Kottamaduwemukalana to be declared the property of the Crown under the Waste Lands Ordinances, Ankendawila (water-hole) to be declared the property of the Crown under the Waste Lands Ordinances, Kottamaduwemukalana to be declared the property of the Crown under the Waste Lands Ordinances, Kottamaduwegawila (water-hole and bund) to be declared the property of the Crown under the Waste Lands Ordinances; on the east by the village limit of Ratambale, Kottamaduwegewa (tank and bund) to be declared the property of the Crown under the Waste Lands Ordinances, Dangahakumbura claimed by Wanaviraja Mudiyanse Herathamy, *ex* Vel-Vidane, Moonamalgahawetiyeekumbura claimed by Wanaviraja Mudiyanse Herathamy, *ex* Vel-Vidane, Dangahakumbura claimed by Wanaviraja Mudiyanse Herathamy, *ex* Vel-Vidane, Kottamaduwegewa (tank and bund) to be declared the property of the Crown under the Waste Lands Ordinances, Wewapulahenyaya (reservation for tank bund) to be declared the property of the Crown under the Waste Lands Ordinances, the Gansabhawa road from Andigama, Meegahakumbura claimed by Wanaviraja Mudiyanse Herathamy, *ex* Vel-Vidane and others; on the south by Meegahakumbura claimed by Wanaviraja Mudiyanse Herathamy, *ex* Vel-Vidane, and others, Meegahakumburapaulahenyaya (reservation for Ratambala-oya) to be declared the property of the Crown under the Waste Lands Ordinances; on the west by the village limit of Waduressakotuwa, Kottamaduwemukalana to be declared the property of the Crown under the Waste Lands Ordinances.



- A=Dangahakumbura
- B=Moonamalgahawetiyeekumbura
- C=Moonamalgahawetiyeekumbura
- D=Moonamalgahawetiyeekumbura
- E=Dangahakumbura

Surveyor-General's Office,  
Colombo, October 6, 1922.

Scale of 16 Chains to an Inch.

February 2, 1923.

M. M. WEDDERBURN,  
Special Officer

C. H. VINCE,  
for Surveyor-General.

**Order under Section 4, Sub-section (1), of "The Waste Lands Ordinances of 1897, 1899, 1900, and 1903,"  
declaring Land to be Crown Property.**

In the matter of the lands commonly called or known as Delgahawatta *alias* Mahawatta, Delgahawatta *alias* Mahawatta *alias* Alubogahawatta, and Delgahawatta *alias* Mahawatta, situate in the village of Mawala, in Waddubadda of Panadure totamune of the Kalutara District, in the Western Province, and of "The Waste Lands Ordinances of 1897, 1899, 1900, and 1903."

WHEREAS in pursuance of section 1 of the said Ordinances it was duly notified on the 17th day of June, 1921, that if no claim to the lands commonly called or known as Delgahawatta *alias* Mahawatta, Delgahawatta *alias* Mahawatta *alias* Alubogahawatta, and Delgahawatta *alias* Mahawatta, situate in the village of Mawala, in Waddubadda of Panadure totamune of the Kalutara District, in the Western Province, containing in extent 3 acres 2 roods and 34 perches, and shown as lots 1, 2, and 3 in preliminary plan 17,242, as described in the annexed diagram, was made to the Assistant Government Agent, Kalutara, within the period of three months from the date specified in such notice, such lands would be declared the property of the Crown, and dealt with on account of the Crown (*vide* Notice No. 7,892):

And whereas (1) Ethuldura Atchige Siyadoris Appu, (2) ditto Ompy Singho, (3) Amaratungage Podinona Hamy, (4) ditto Martina Hamy, all of Mawala, (5) M. Nanawimala Unnanse of Purana Viharaya in Korawella, Moratuwa, (6) Etuldura Achchige Vionis Appu, (7) Etuldura Atchige Hendrick Appu, (8) Etuldura Achchige Auneris Appu, (9) Samaraweera Aratchige Ciciliana Rodrigo, and (10) Ethuldura Atchige Marthenis Singho, all of Mawala, made claim thereto, and whereas the said claimants have withdrawn their claims to the said lands; I, Edward Turner Millington, Assistant Government Agent, Kalutara, under and by virtue of the powers, vested in me in that behalf by section 4 of the said Ordinances, do hereby on this 26th day of February, 1923, order and declare under section 4, sub-section (1), of the said Ordinances, that the said lands, as more fully described herein below, are the property of the Crown.

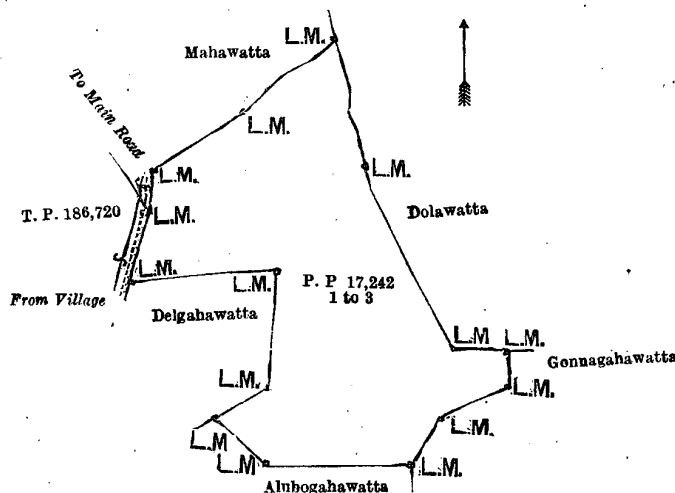
*Description of the Lands referred to.*

The following lots situate in the village of Mawala, in Waddubadda of Panadure totamune of the Kalutara District, in the Western Province, as described in the annexed diagram:—

Lot.	Name of Land.	Preliminary plan 17,242.	Extent, A. R. P.
1 ..	Delgahawatta <i>alias</i> Mahawatta	..	2 0 32
2 ..	Delgahawatta <i>alias</i> Mahawatta <i>alias</i> Alubogahawatta	..	1 1 16
3 ..	Delgahawatta <i>alias</i> Mahawatta	..	0 0 26

3 2 34

and bounded as follows: on the north by Mahawatta claimed by A. Charlis and others; on the east by Dolawatta claimed by Mr. E. Cooray and Gonnagahawatta claimed by A. Veonis Appu and others; on the south by Alubogahawatta claimed by A. Gabba Appu and others; and on the west by Delgahawatta claimed by A. Hendrick and others and the road from village to Main road (T. P. 186,720).



Surveyor-General's Office,  
Colombo, September 21, 1920.

Scale of 4 Chains to an Inch.

C. H. VINCE,  
for Surveyor-General.

Kalutara, February 26, 1923.

E. T. MILLINGTON,  
Assistant Government Agent.

**PRELIMINARY NOTICES.**

**Colombo Notice No. 8,363.**

**Notice under "The Waste Lands Ordinances of 1897, 1899, 1900, and 1903."**

TAKE notice that unless within three months from July 6, 1923, the persons, if any, who claim any interest in the lands hereinafter mentioned or in any one or more of such lands or to some interest therein make claim in person or in writing to the said lands or to any of them or to some interest therein to W. T. Stace, Esq., Special Officer appointed under section 28 of "The Waste Lands Ordinances of 1897, 1899, 1900, and 1903," at his office at Colombo:

Such Special Officer, in pursuance of the powers vested in him by the said Ordinances, will declare by writing under his hand that the said lands, or such of them as to which no claim has been made, are the property of the Crown.

W. T. STACE,  
Special Officer.

NOTE.—A claim to a right of way over the said lands or any of them is a claim to an interest in the land or lands.



*Description of the Lands referred to.*

The following lots situated in the village of Walpola, in the Ragam pattuwa of the Alutkuru korale south of the Colombo District, in the Western Province, as described in the annexed diagram :—

## Preliminary plan 16,136.

Lot.	Name of Land.	Extent, A. R. P.	Lot.	Name of Land.	Extent, A. R. P.
1 ..	Railway reservation	15 3 39·25	22 ..	Padagahakumbura	0 0 3·30
2 ..	Ehalagahakumbura	0 0 3·12	23 ..	Do.	0 0 2·50
3 ..	Do.	0 0 0·18	24 ..	Paddagahakumburaowita	0 0 0·50
4 ..	Higgahawatta	0 0 0·81	25 ..	Kahatagahakumburapillewa	0 0 0·87
5 ..	Ehalagahakumbura	0 0 0·43	26 ..	Do.	0 0 0·93
6 ..	Do.	0 0 0·12	27 ..	Galakumbura (bare land)	0 0 0·12
7 ..	Do.	0 0 0·43	30 ..	Halgahawatta	0 0 3·50
8 ..	Millagahakumbura	0 0 0·50	31 ..	Do.	0 0 0·37
9 ..	Do.	0 0 4	36 ..	Millagahawatta	0 0 20·37
10 ..	Ehalagahakumbura	0 0 0·62	38 ..	Pansalwattehisbima (bare land)	0 0 2·37
11 ..	Do.	0 0 0·56	39 ..	Road	0 0 22·75
12 ..	Do.	0 0 0·37	40 ..	Siyambalagahawatta (part of kad- jan boutique)	0 0 0·04
13 ..	Millagahakumbura	0 0 0·75	41 ..	Millagahawatta	0 0 2·75
14 ..	Do.	0 0 1	42 ..	Hanwellagewatta	0 0 0·38
15 ..	Telumbugahawatta	0 0 5·75	43 ..	Do.	0 0 0·06
16 ..	Millagahakumbura	0 0 0·50	44 ..	Do.	0 0 1·68
17 ..	Telumbugahawatta	0 0 0·75	47 ..	Millagahawatta <i>alias</i> Delgahawatta	0 0 18·87
18 ..	Do.	0 0 0·50			
19 ..	Millagahakumbura	0 0 0·50			
20 ..	Kosgahawatta	0 0 0·75			16 2 23·01
21 ..	Do.	0 0 0·75			

and bounded as follows : on the north by Kosgahawatta claimed by W. Colis Fernando, Telumbugahawatta claimed by G. Joronis Fernando and others, Millagahakumbura claimed by P. Don Abilinu Vedarala, Millagahakumbura claimed by R. Pularis Fernando, Millagahakumbura claimed by Singho Podia, the village limit of Batuwatta ; on the east by Abalagahakumbura claimed by V. Saradiel Boteju, Ahalagahakumbura claimed by E. Celestinu and others, Ehalagahakumbura claimed by K. Thomas Fernando, Ahalagahakumbura claimed by V. Saradiel Boteju, Ehalagahakumbura claimed by M. Denis Fernando and others, Ahalagahakumbura claimed by W. Colis Fernando, Millagahakumbura claimed by R. Aranolis Fernando and others, Millagahakumbura claimed by Don Juanis Karunaratna, Kanda claimed by Sudahavage Haramanis and others, Millagahakumbura claimed by Don Juanis Karunaratna, Paragahakumbura claimed by V. Saradiel Boteju, Paragahakumburaowita claimed by P. Christo Fernando and others, Paragahakumburaowita claimed by Sudadevage Nonis, Paragahakumburaowita claimed by E. Kirinelis Appu, Kahatagahakumburapillewa claimed by Sudadevage Poloris, Kahatagahakumburapillewa claimed by ditto and others, Halgahawatta claimed by Sudadevage Julis Appu and others, Halgahawatta (encroachment by Ramahipuradevage Tepanis Fernando) claimed by the Ceylon Government Railway, Halgahawatta claimed by Sudadevage Julis Appu and others, Halgahakumbura claimed by Ranpatidevage Magris Fernando, Millagahawatta claimed by R. Poloris Fernando and others, Millagahawatta (encroachment by Hevadurage Romanis Fernando) claimed by the Ceylon Government Railway, Millagahawatta claimed by R. Romanis Fernando, Ambagahawatta claimed by Malavapauludevage Girigoris Fernando and another, Millagahawatta claimed by P. Arancilis Fernando and others, Millagahawatta claimed by H. Amaris and others, Millagahawatta claimed by R. Aranolis Fernando and another, Gonnagahawatta claimed by Ranpatidevage Sadaris, Gonnagahawatta claimed by Ranpatidevage Punchi Nona ; on the south by the village limit of Ragama ; on the west by the village limit of Ragama, Delgahawatta claimed by Aharapola Dewage Palis and others, Higgahawatta (encroachment by Erapola Dewage Kirinelis) claimed by the Ceylon Government Railway, Higgahawatta (encroachment by P. Thelis Fernando and others) claimed by the Ceylon Government Railway, Higgahawatta claimed by P. Telis Fernando and others, Hanwellagewatta claimed by R. Julianu Fernando, Hanwellagewatta claimed by S. Noni Fernando and others, Siyambalagahawatta claimed by T. Telenis Fernando, Siyambalagahawatta claimed by Pancha Devage Sagaris and others, Pansalwatta claimed by Wewa Pansale Unnanse, Millagahawatta claimed by Pincha Devage Christobo Fernando, Millagahawatta (private), Galakumburaowita (private), Galakumburaowita claimed by old Wewa Pansale Unnanse, Galakumburaowita (private), Galakumburaowita (private), Galakumbura claimed by K. Sadaris and others, Galakumbura claimed by Pinchadevage Garabinu and others.

[For Diagram see page 820.]

**Kurunegala Notice No. 8,364.****Notice under "The Waste Lands Ordinances of 1897, 1899, 1900, and 1903."**

TAKE notice that unless within three months from July 6, 1923, the persons, if any, who claim any interest in the lands hereinafter mentioned or in any one or more of such lands or to some interest therein make claim in person or in writing to the said lands or any of them or to some interest therein to N. A. Hampton, Esq., Special Officer appointed under section 28 of "The Waste Lands Ordinances of 1897, 1899, 1900, and 1903," at his office at Colombo :

Such Special Officer, in pursuance of the powers vested in him by the said Ordinances, will declare by writing under his hand that the said lands, or such of them as to which no claim has been made, are the property of the Crown.

N. A. HAMPTON,  
Special Officer.

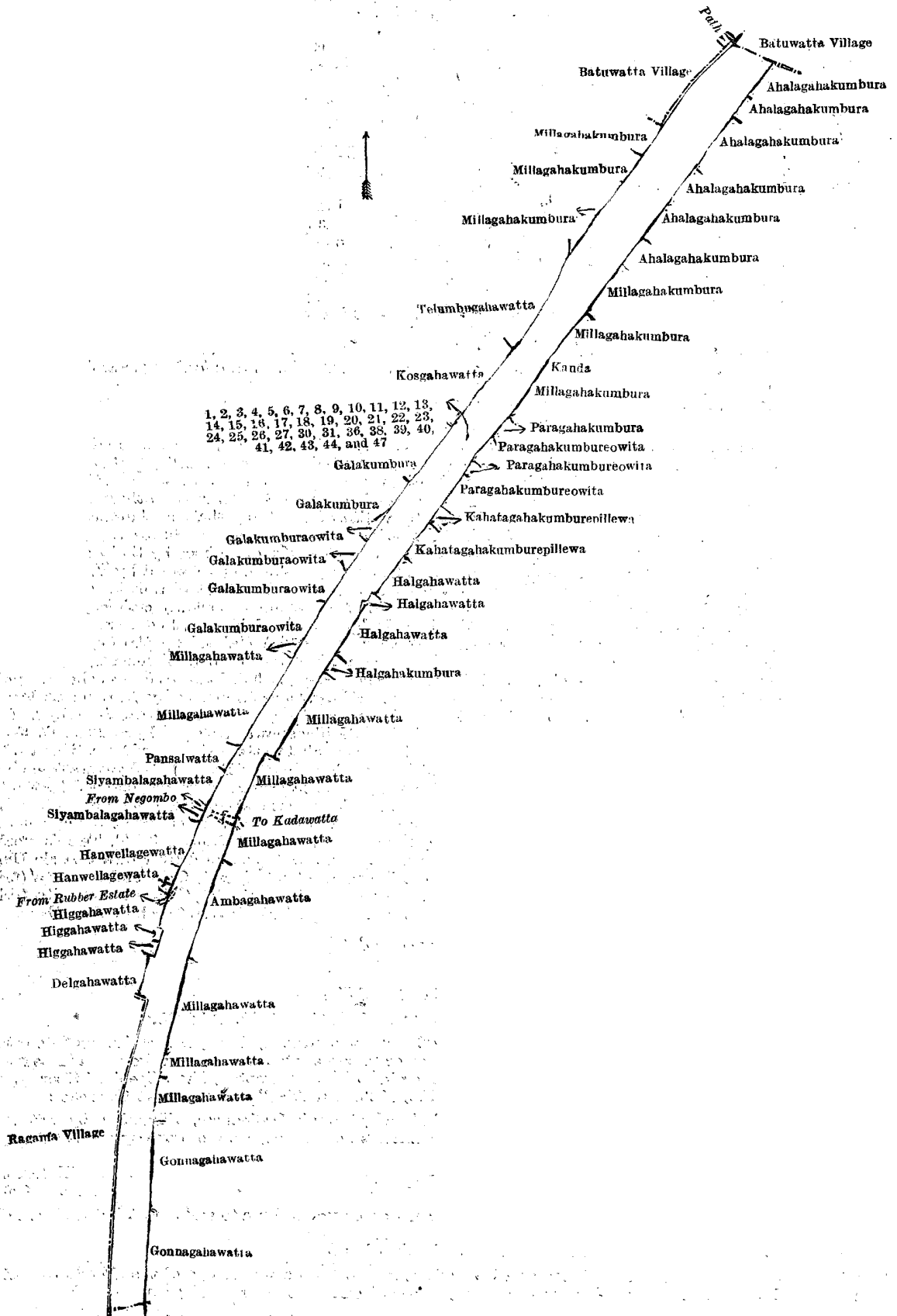
NOTE.—A claim to a right of way over the said lands or any of them is a claim to an interest in the land or lands.

*Description of the Lands referred to.*

The following lots situated in the village of Wewagedera, in the Gandahaye korale of the Weudawili hatpattn of the Kurunegala District, in the North-Western Province, as described in the annexed diagrams :—

## I.—Advance extract No. 2 of block survey preliminary plan 27.

Lot.	Name of Land.	Extent, A. R. P.	Lot.	Name of Land.	Extent, A. R. P.
2 ..	Timbirigahapitiyehena (reservation for Gansabhawa road)	0 0 14	8 ..	Timbirigahapitiyehena (reservation for Gansabhawa road)	0 1 3
4 ..	Do. (reservation for minor road)	0 2 16		(Exclusive of the minor and Gansabhawa roads passing through the land.)	3 2 10
7 ..	Do. (reservation for stream)	2 2 17			



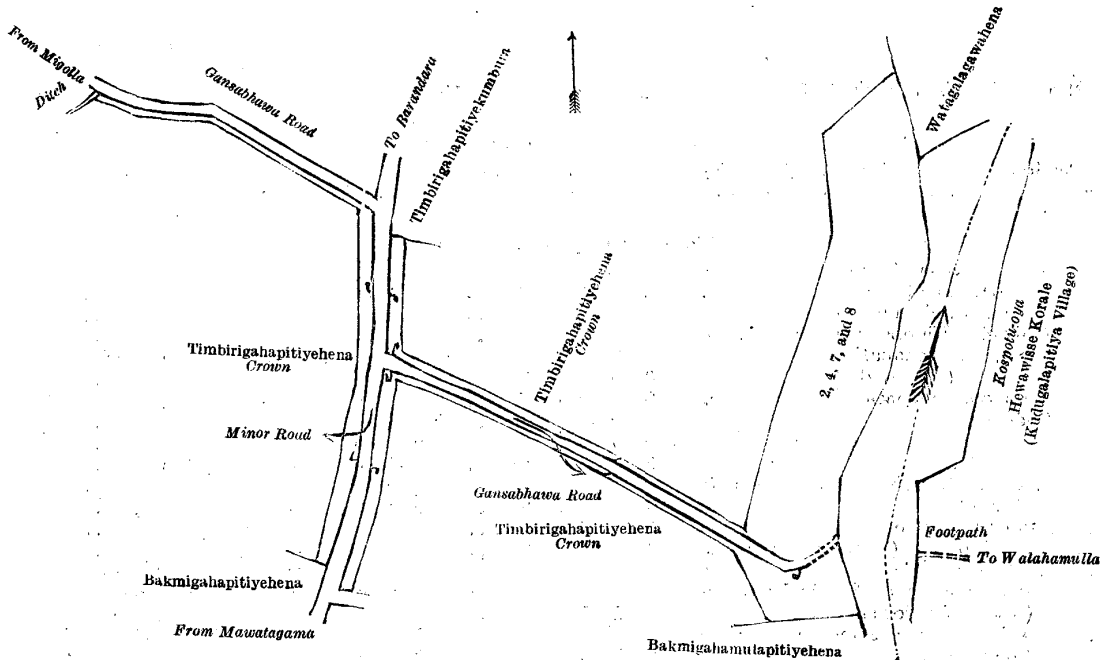
Surveyor-General's Office,  
Colombo, March 2, 1923.

Scale of 8 Chains to an Inch.

C. H. VINCE,  
for Surveyor-General.

Colombo S. O. 50—1923.

and bounded as follows : on the north by the Gansabhawa road from Migolla, Timbirigahapitiyekurubura (private), Timbirigahapitiyehena belonging to the Crown, Watagalagawahena claimed by Ratnapala Sudassi Terunnanse ; on the east by Kospotu-oya ; on the south by Bakmigahamulapitiyehena claimed by Horatalpedige Lapaya and others, Timbirigahapitiyehena belonging to the Crown, a road ; on the west by a road, Bakmigahapitiyehena claimed by Rajapaksa Durayalage Horatala and others, Timbirigahapitiyehena belonging to the Crown, ditch.



Surveyor-General's Office,  
Colombo, April 19, 1923.

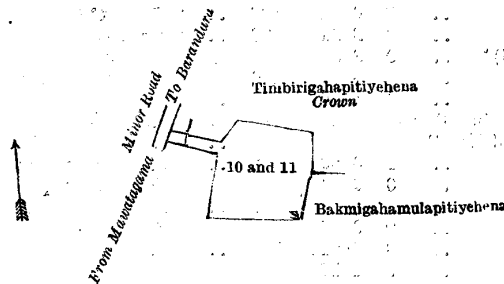
Scale of 4 Chains to an Inch.

C. H. VINCE,  
for Surveyor-General.

II.—Advance extract No. 2 of block survey preliminary plan 27.

Lot.	Name of Land.	Extent, A. B. P.
10	Path and reservation	0 0 3
11	Minipittaniya (cemetery)	0 1 36
		0 1 39

and bounded as follows : on the north by Timbirigahapitiyehena belonging to the Crown ; on the east by Timbirigahapitiyehena belonging to the Crown, Bakmigahamulapitiyehena claimed by Rajapaksa Durayalage Horatala and others ; on the south by Bakmigahamulapitiyehena claimed by Rajapaksa Durayalage Horatala and others ; on the west by Bakmigahamulapitiyehena claimed by Rajapaksa Durayalage Horatala and others, a road.



Surveyor-General's Office,  
Colombo, April 19, 1923.

Scale of 4 Chains to an Inch.

C. H. VINCE,  
for Surveyor-General.

Kurunegala S. O. 18—1923.

## Anuradhapura Notice No. 8,365.

## Notice under "The Waste Lands Ordinances of 1897, 1899, 1900, and 1903."

TAKE notice that unless within three months from July 6, 1923, the persons, if any, who claim any interest in the lands hereinafter mentioned or in any one or more of such lands or to some interest therein make claim in person or in writing to the said lands or to any of them or to some interest therein to L. L. Hunter, Esq., Special Officer appointed under section 28 of "The Waste Lands Ordinances of 1897, 1899, 1900, and 1903," at his office at Colombo :

Such Special Officer, in pursuance of the powers vested in him by the said Ordinances, will declare by writing under his hand that the said lands, or such of them as to which no claim has been made, are the property of the Crown.

L. L. HUNTER,  
Special Officer.

NOTE.—A claim to a right of way over the said lands or any of them is a claim to an interest in the land or lands.

## Description of the Lands referred to.

The following lots situated in the village of Gantiriyagama of the Ihala Kalagam tulana of Kalagam korale north of Kalagam palata of the North-Central Province, and described in the annexed diagrams :—

## Block survey preliminary plan 6.

Lot.	Name of Land.	Extent, A. R. P.	Lot.	Name of Land.	Extent, A. R. P.
1	Nambadawalalanda	5 3 16	67	Irrigation channel	0 0 36
2	Nambadawalamukalana	4 0 13	72	Channel	0 0 17
3	Maha-ela, Nambadawala-accarawelle-ela, and Konapatirawe-ela	3 3 7	74	Do.	0 1 31
5½	Footpath (path and reservation)	0 0 31	75	Waste land (reservation for channel)	0 2 20
5½	Nambadawala-accare	0 1 10	77	Stream	0 0 7
5¼	Channel	0 0 14	78	Dumbuluwewemukalana	3 1 36
5½	Do.	0 0 10	79	Dumbuluwewe-ela	0 1 17
5½	Do.	0 0 3	80	Dumbuluwewemukalana	1 0 16
6	Weleheneiturubima (reservation for stream)	0 1 1	81	Dumbuluwewekandiya, tank bund (abandoned)	0 2 10
8	Kumbukgahalanda	5 1 5	82	Dumbuluwewemukalana	1 2 19
9	Do. (reservation for path)	0 1 25	83	Do.	7 1 8
11	Gantiriyagamekele, Palugahamukalana, and Nambadawalakele (reservation for stream)	1 1 21	84	Dumbuluwewe-ela	0 1 38
11½	Nambadawewa-accarewela (reservation for stream)	2 1 3	85	Kiulpitiyemukalana, Galpottemukalana, Palugahawalemukalana	31 2 12
11½	Nambadawewa-accarewela (reservation for stream)	0 1 26	86	Getapaluwelandeyaya, Galwetiye-henyaya, Gantiriyagamelanda, Dunumadalagahahena	249 2 20
13	Weleheneiturubima (reservation for path)	0 1 27	87	Footpath	0 1 13
14	Weleheneiturubima (reservation for footpath and channel)	1 0 11	88	Ehetugahayaya (approach to cemetery)	0 0 16
14½	Water-course	0 0 17	89	Do.	0 2 1
15	Ela	0 0 23	90	Ehetugahayaya, Gantiriyagamelanda, Pidiligamehenyaya, Tammanakandehenyaya, Kadittawalelanda, Keeriyagahayaya	241 1 21
15½	Do.	0 0 3	91	Reservation for footpath	0 0 10
17	Kumbukgaha-accare	0 0 15	93	Godakirillagahahena	0 3 37
18	Do.	0 1 6	96	Stream	0 0 9
20	Not used	—	97	Waste land (reservation for Yoda-ela bund)	0 0 4
26	Meegahawatta	0 0 6	98	Channel (waste land)	0 1 6
28	Horow-ela	0 0 35	99	Waste land (reservation for Yoda-ela bund)	2 2 14
31	Not used	—	99½	Reservation for bund	0 0 2
34	Minor road	1 3 0	100	Accarawela	0 1 7
35	Kosgahawatta	0 0 23	103	Wewaihalamukalana	25 1 5
36	Yodayaelekandiya (bund)	11 2 35	104	Pidiwilagamawekanda (tank bund) abandoned	1 0 11
37	Waste land	0 0 31	105	Footpath	0 0 19
38	Yoda-ela	3 1 29	106	Pidiwilagamamukalana	2 1 21
39	Yoda-ela (half area of channel)	0 0 33	107	Do.	5 3 38
40	Footpath	0 0 2	108	Tammanakandemukalana	33 0 14
42	Tisbamba	1 0 30	109	Tammanakandemukalana (reservation for Tammanakande trig.)	0 2 32
43	Dewalewatta	0 0 12	110	Tammanakandemukalana	1 3 12
45	Tisbamba (sanitary reserve)	2 2 21	111	Footpath	0 0 10
49	Yoda-ela (half area of channel)	0 3 36	112	Cart track	0 1 0
50	Not used	—	112½	Cart track (half area of cart track)	0 0 20
51	Yoda-ela	9 1 22	113	Gorakagamawekanda (tank bund) (abandoned)	0 1 33
52	Gantiriyagamewewa (tank and bund)	193 1 27	114	Tammanakandemukalana (bed of old tank Gorakagamawewa)	1 2 4
53	Waste land (reservation for tank bund)	1 2 6	115	Stream	0 0 17
56	Wan-ela	1 0 20			
60	Horow-ela	0 0 4			
61	Not used	—			
62	Footpath	0 0 2			
63	Dambagahahena	0 2 21			
64	Wan-ela	0 1 17			
66	Dunumadalagahahena (reservation for channel)	0 3 9			873 2 11

and bounded as follows : on the north by the village limits of Konapatirewa, Ipalogama, and Nelliagama ; on the east by Yoda-ela (the boundary of Kalagam korale south), the village limit of Pahala Wembuwa ; on the south by the village limits of Pahala Wembuwa and Aswedduma ; on the west by the village limits of Alutgantiriyagama, Talayagama, and Kudamigassagama.

NOTE.—The following lots lying within the above-mentioned boundaries are excluded from this notice, and their aggregate acreage of 220 acres 2 roods and 31 perches is not included in the acreage of 873 acres 2 roods and 11 perches given above:—

## Block survey preliminary plan 6.

Lot.	Name of Land.	Extent, A. R. P.	Lot.	Name of Land.	Extent, A. R. P.
A 4	Lewaccare (T. P. 352,895)	1 0 31	A 55	Purana wela	0 1 0
A 5	Lewaccare, Nambadawala-accare, Digwenneaccare, Getapaluwe-accare, Palugaha-accare, Diwulgaha-accare, Talgaha-accare, Bogaha-accare, Kumbukgaha-accare, Dambagaha-accare, Keeriyagaha-accare T. Ps. 200,993, 258,366, 331,826, 331,825, 182,628, 182,627, 331,823, 219,755, 319,648, 330,468, 331,824, 335,232, 330,469, 232,727, 331,837, 316,988, 331,832, 192,382, 231,197, 182,629, 341,845, 200,992, 163,600, 238,292, 329,575, 329,688, 238,293, 249,004, and 249,003	133 2 19	A 57	Do.	0 0 26
A 12	Punchiaccare (T. P. 352,850)	0 1 15	A 58	Do.	0 2 0
A 16	Kumbukgaha-accare	0 0 24	A 59	Dambagaha-accare (T. P. 352,851)	0 1 9
A 19	Puranawela	22 0 29	A 65	Do. (T. P. 329,683)	0 2 16
A 21	Puranawelawana (T. P. 352,896)	0 0 33	A 68	Dambagahahena	0 2 6
A 22	Kamata (threshing-floor)	0 0 16	A 69	Dunumadalagahahena	0 3 38
A 23	Bogahawatta	0 0 14	A 70	Do.	1 3 39
A 24	Do. (T. P. 219,273)	2 2 6	A 71	Do. and Dambagaha-accare	1 1 15
A 25	Do.	0 0 5	A 73	Getapaluweaccare	0 1 11
A 27	Meegahawatta	0 3 33	A 76	Digweweaccare	0 0 3
A 29	Kohombagahawatta (T. P. 258,336)	1 2 34	7	Potanekumbura	0 0 10
A 29½	Do.	0 0 7	10	Digilyahena (T. P. 341,844)	1 0 10
A 30	Do.	0 2 1	B 41	Ehelagahawatta (T. P. 352,897)	0 0 36
A 32	Do.	0 0 17	B 44	Gangoda	7 0 25
A 33	Do.	0 0 4	B 46	Bogahawatta (T. P. 319,316)	1 0 4
A 54	Puranawela	0 0 29	B 47	Do. (T. P. 352,898)	0 1 12
			B 48	Bogahalanda	0 1 29
			92	Mylagahahena (T. P. 334,543)	1 0 4
			94	Puranagangoda	0 3 8
			95	Part of Gantiriyagamawewa (tank) (part of T. P. 183,380)	8 1 0
			101	Accarawela (T. P. 197,894 and part of T. P. 183,380)	16 1 7
			102	Gantiriyagamamukalana (T. P. 352,800)	13 0 6
					220 2 31

[For Diagrams of Sections 1 and 2 see pages 824 and 825.]

## Anuradhapura Notice No. 8,366.

## Notice under "The Waste Lands Ordinances of 1897, 1899, 1900, and 1903."

TAKE notice that unless within three months from July 6, 1923, the persons, if any, who claim any interest in the lands hereinafter mentioned or in any one or more of such lands or to some interest therein make claim in person or in writing to the said lands or to any of them or to some interest therein to L. L. Hunter, Esq., Special Officer appointed under section 28 of "The Waste Lands Ordinances of 1897, 1899, 1900, and 1903," at his office at Colombo:

Such Special Officer, in pursuance of the powers vested in him by the said Ordinances, will declare by writing under his hand that the said lands, or such of them as to which no claim has been made, are the property of the Crown.

L. L. HUNTER,  
Special Officer.

NOTE.—A claim to a right of way over the said lands or any of them is a claim to an interest in the land or lands.

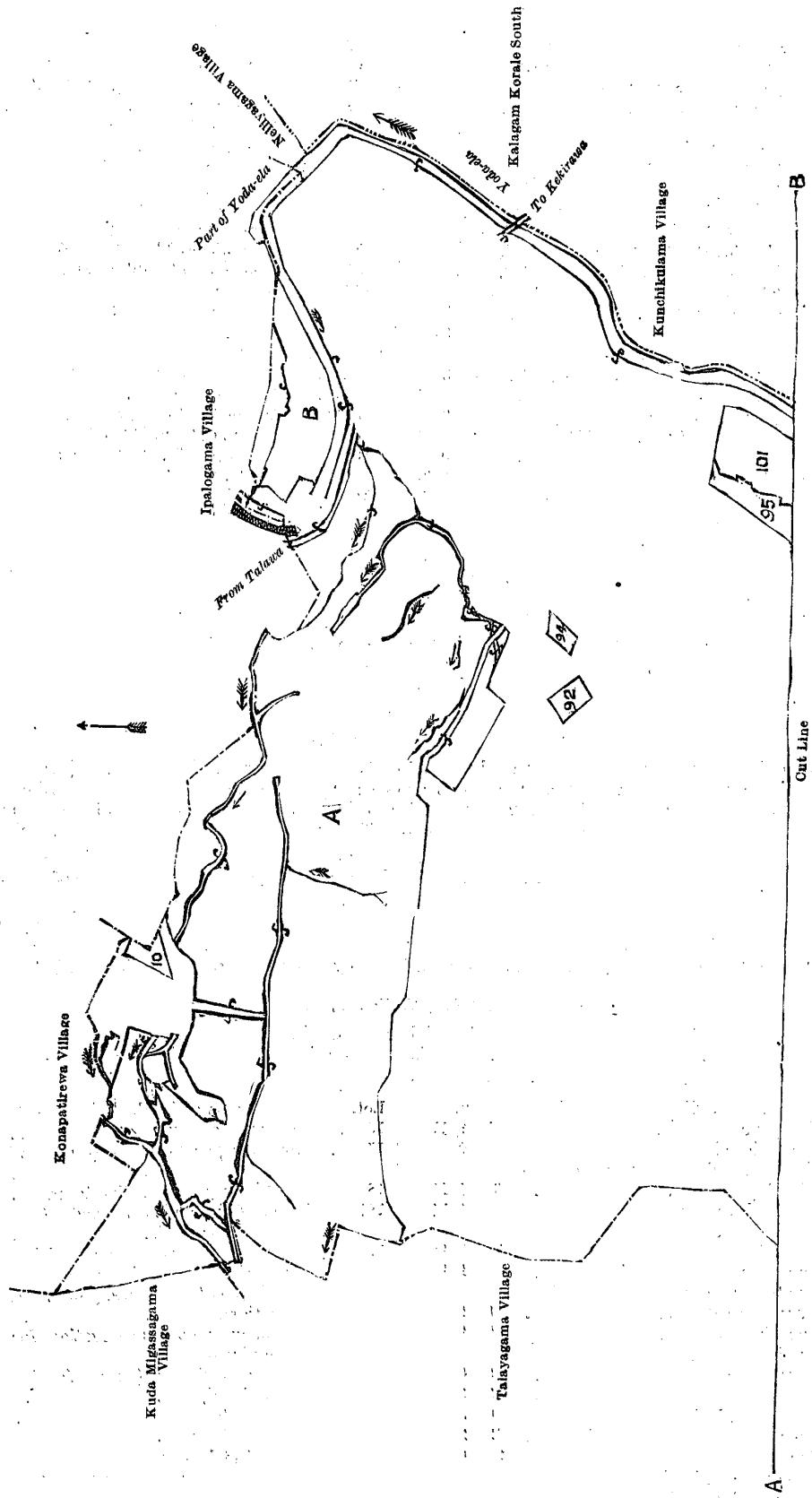
## Description of the Lands referred to.

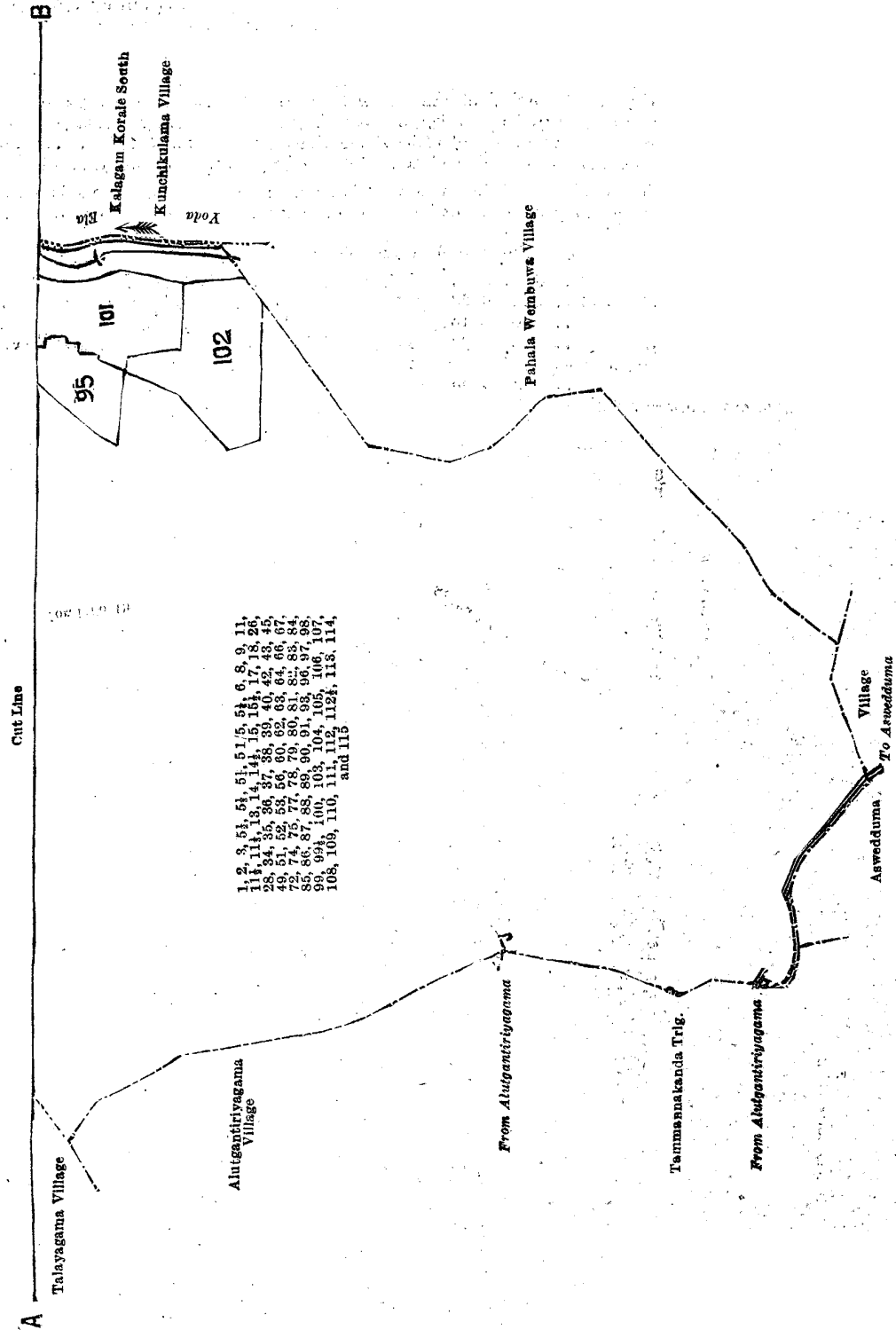
The following lots situated in the village of Panikkankulama in the Karukkankulama tulana of the Maminiya korale of the Kalagam palata, in the North-Central Province, as described in the annexed diagram:—

## Block survey preliminary plan 843.

Lot.	Name of Land.	Extent, A. R. P.	Lot.	Name of Land.	Extent, A. R. P.
1	Mahayaya	1 2 17	16	Footpath to Pansala	0 0 5
2	Footpath to Karambewatta	0 0 4	17	Godagamayagamawewa (tank and bund)	16 1 36
3	Mahayaya (railway temporary buildings)	63 0 35	18	Hikgahahena (reservation for road)	0 1 30
4	Cart track to Pansala	0 0 16	18½	Kandy-Anuradhapura road (half area of road)	0 0 38
5	Kongahahena (railway temporary buildings)	14 1 35	19	Hikgahahena, Kongaha-accare, Moragahawalayaya, Angurupussapumukalana (railway cooly lines and boutiques)	109 1 19
6	Mahayaya (reservation for road)	0 3 31	20	Helambagahahena (reservation for tank bund)	1 1 37
7	Kandy-Anuradhapura road (half area of road)	0 2 15	24	Wekandapaulahena (reservation for tank bund)	1 2 28
8	Kongahahena (railway reservation)	7 3 39·6	25	Footpath to pansala	0 0 8
8½	Kandy-Anuradhapura road (half area of road)	0 0 14·3	27	Ranagawahena	22 3 17
8¼	Reservation for road	0 0 14·5	28	Footpath to Galmaduwegamawewa	0 0 12
9	Footpath (within reservation)	0 0 4	29	Galmaduwegamawewa (tank and bund)	41 3 30
10	Mahayaya (railway reservation)	13 3 16·7	30	Galmaduwegamawelkatuwahena (reservation for tank bund)	1 2 36
11	Ranagawahena, Helambagahahena	21 0 11	34	Wankonehena (reservation for tank bund)	0 2 36
12	Footpath from Karambewatta to Sandagalpaya vihare)	0 0 33			
13	Helambagahahena, Ranagawahena	32 2 4			
14	Panikkankulamawewa (tank and bund)	24 1 30			
15	Hikgahahena	2 2 4			

C 4





Surveyor-General's Office,  
Colombo, April 12, 1923.

Scale of 16 Chains to an Inch.

C. H. VINCE,  
for Surveyor-General.

Anuradhapura S. O. 14—1923.

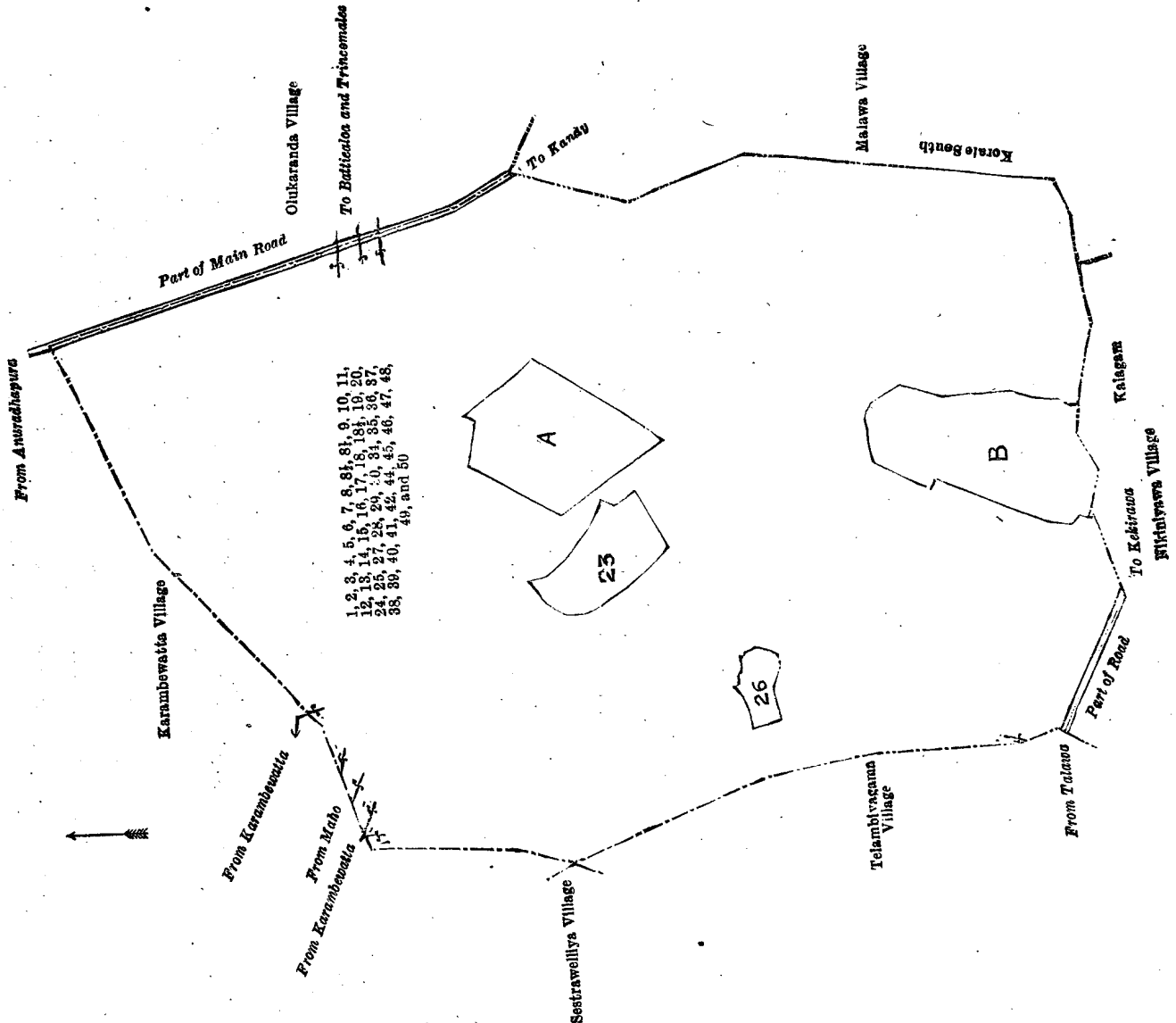
Lot.	Name of Land.	Extent, A. R. P.	Lot.	Name of Land.	Extent, A. R. P.
35 ..	Wankonehena ..	35 0 6	44 ..	Mahayaya (railway reservation) ..	1 0 2.8
36 ..	Footpath from main road to tank bund ..	0 0 20	45 ..	Do. ( do. ) ..	0 3 35.7
37 ..	Kandapaulahena, Wankonehena ..	24 3 6	46 ..	Footpath ( do. ) ..	0 0 1.3
38 ..	Footpath to main road ..	0 0 19	47 ..	Kongahahena ( do. ) ..	0 3 29.7
39 ..	Lingwala (water-hole) ..	0 1 0	48 ..	Godagamayagamawewegilma (railway reservation) ..	1 1 4.2
40 ..	Footpath to main road ..	0 0 1	49 ..	Footpath to pansala (railway reserve) ..	0 0 1.3
41 ..	Wankonehena (reservation for road) ..	0 1 28	50 ..	Hikgahahena (railway reserve) ..	0 2 31.7
42 ..	Road from Kekirawa to Talawa (half area of road) ..	0 1 0			446 3 2.8

and bounded as follows: on the north by the village limit of Karambewattma; on the east by the village limit of Olukaranda (part of main road from Anuradhapura to Kandy), the boundary of the Kalagam korale south (the village limit of Malawa); on the south by the boundary of the Kalagam korale south (the village limits of Malawa, Nikiniyawa, and part of main road from Talawa to Kekirawa); on the west by the village limits of Telambiyagama, Sestrawelliya, and Karambewatta.

NOTE.—The following lots lying within the above-mentioned boundaries are excluded from this notice, and their aggregate acreage of 45 acres 3 roods and 33 perches is not included in the acreage of 446 acres 3 roods and 2.8 perches given above:—

Block survey preliminary plan 843.

Lot.	Name of Land.	Extent, A. R. P.	Lot.	Name of Land.	Extent, A. R. P.
A 21 ..	Helambagahaccare, T. P. 262,942 ..	11 0 28	B 32 ..	Galmaduwegamakumbura (T. Ps. 135,366, 149,114) ..	16 1 11
A 22 ..	Kongaha-accare ..	4 1 16	B 33 ..	Galmaduwegamakumburewedibima ..	1 0 9
23 ..	Panikkankulamakumbura ..	8 0 28	B 43 ..	Do. ..	0 0 23
26 ..	Sandagalpayavihare (vihare, pansala, and premises) ..	2 0 35			45 3 33
B 31 ..	Galmaduwegamakumburawedibima ..	2 2 3			



Surveyor-General's Office,  
Colombo, March 13, 1923.

Scale of 16 Chains to an Inch.  
Anuradhapura S. O. 15—1923.

C. H. VINCE,  
for Surveyor-General.



## LAND SALES IN THE WESTERN PROVINCE.

No. 3,369, W. P.—The Assistant Government Agent, Kalutara, will on Wednesday, August 22, 1923, at 10 A.M., at his office in the Kalutara Kachcheri, put up to auction, for sale or settlement, or will otherwise dispose of, the under-mentioned portions of Crown land, in accordance with the regulations of Government regarding land sales. Fifty-one allotments of land situated in the Kalutara totamune division of the Kalutara District of the Western Province.

Lot.	Name of Land.	Name of Applicant.	Description.	Extent.		
				A.	R.	P.
Preliminary plan 17,484. Village—Pambe. Claimant—Crown.						
1	Mahawela	—	Reservation for road	0	0	36*
2	Do.	R. Don Johanes	Deniya	2	0	29
3	Do.	B. James de Silva	do.	2	2	32
4	Do.	—	Reservation for road	0	0	32*
5	Do.	M Don Hendrick Perera	Deniya	1	2	33
6	Do.	B. Haramanis de Silva	do.	4	3	38
Preliminary plan 17,430. Village—Nanduwa. Claimant—Crown.						
1	Rommadamangamulleketiya	G. James Perera and another	Field	1	0	9†
2	Do.	G. Amaris Perera	do.	0	3	30†
Preliminary plan 17,683. Village—Karandagoda. Claimant—Crown.						
1	Deewemullewela or Dangahawela	P. Don Marku	Field	0	1	4†
Preliminary plan 17,433. Village—Potuwila. Claimant—Crown.						
1	Naduliadda	L. Don Amadoris Appu	Field	0	1	5†
Preliminary plan 17,474. Village—Koholana. Claimant—Crown.						
1	Meiyaduwa	K. Don Sadiris Appu	Field	0	3	10†
Preliminary plan 17,477. Village—Koholana. Claimant—Crown.						
1	Kisseelamodera or Bakinigahawita	P. Semaneris Appu	Field	0	2	22†
Preliminary plan 17,621. Village—Duwegoda. Claimant—Crown.						
1	Elupahalakele	U. Sediris	Field	1	0	23†
2	Kotunnakumbura	U. Thadoris	do.	2	0	28†
3	Ratuagodakotunna or Ratuagodahorakotunna- owita	P. D. James	do.	1	2	36†
4	Bakinigahalanda	—	Low jungle	0	3	16
5	Do.	—	Reservation for footpath	0	0	6*
Preliminary plan 17,462. Village—Duwegoda. Claimant—Crown.						
1	Dangasowita	P. Marthenis	Field	2	3	34†
Preliminary plan 17,576. Village—Metiyalamulla. Claimant—Crown.						
1	Mahawela	S. D. S. Siriwardene Appu- hamy and others	Field	11	1	4†
Claimant—M. D. A. Aberatne.						
2	Mahawelakumbura or Marakkeliyagekumbura	—	Field	0	1	4
Claimant—Crown.						
3	Gorakaduwelanda or Gorakaduwekele	—	Reservation for paddy field	2	2	10*
4	Do.	Mr. J. F. Dias and another	High jungle	8	2	39
Claimant—T. S. Thanapathy.						
5	Gorakagahaduwedeniya	—	Rubber	0	2	26
Claimant—Crown.						
6	Gorakagahaduwekumbura or Mahawela- kumbura	Don Hendrick and another	Field	4	0	6†
7	Silberageduwa	—	Bare land	1	1	25
8	Mahawela	G. R. Fernando and others	Field	4	1	25†
9	Mahawelakumbura	K. Agoris Fernando	do.	1	3	18†
10	Gorakaduwelanda	—	Reservation for paddy field	0	1	7*
11	Do.	—	High jungle	3	0	8
12	Do.	—	do.	0	1	24
Preliminary plan 17,553. Village—Halkandawila. Claimant—Crown.						
1	Berakandewelaudumulla or Berakandelanga- udumulla	H. Don Suda ppuhamy	Deniya	0	1	22†
Preliminary plan 17,411. Village—Mestiya. Claimant—Crown.						
1	Madabokkegangodaweckhakkattiya	G. Ranso Perera	Field	3	0	26
2	Do.	—	Deniya	4	0	9
Preliminary plan 17,359. Village—Koppala. Claimant—Crown.						
1	Kiraladeniya	D. Sinno Appuhamy and another	Deniya	0	1	39†
2	Do.	—	Reservation for road	0	0	7*
Preliminary plan 17,245. Village—Kudagonaduwa. Claimant—Crown.						
1	Bakinimulyaya	B. Don Agris	Field	0	1	34†
2	Do.	H. D. P. Munasinha	do.	0	2	35†
3	Do.	S. Lewis and another	do.	2	1	36†
Preliminary plan 17,240. Village—Kudagonaduwa. Claimant—Crown.						
1	Eliwilyaya	G. Ginoris Perera and others	Field	3	2	13†
Preliminary plan 17,123. Village—Mahagonaduwa. Claimant—Crown.						
1	Kavatayagodakumbura	G. B. Perera	Field	0	0	32†
2	Kavatayagodadeniya or Embillakettiya	G. M. Perera	do.	1	0	4†

Lot.	Name of Land.	Preliminary plan 17,146. Village—Mahagonaduwa. Name of Applicant.	Claimant—Crown. Description.	Extent.		
				A.	R.	P.
1	Jagodigekurundu wattapauladeniya	—	Field	1	2	25
1	Panwelyaya	Preliminary plan 17,356. Village—Mahagonaduwa. Claimant—U. John Sinno.	Field	2	1	8
2	Panwelyaya	Claimant—Crown. U. John Sinno	Field	1	3	5†
3	Do.	H. Leyaris Perera	do.	1	3	2†
4	Do.	H. Don Carolis	do.	1	0	0†
5	Panwelyaya or Galagahalandedeniya	Claimant—B. Don Marthinahamy.	Field	0	0	20
6	Galagahalanda	Claimant—G. Sarnelis Perera.	Rubber	0	1	0
7	Millagahawatta	Claimant—B. Don Bastian.	Field	0	0	13
8	Panwelyaya	Claimant—Crown. H. Panis Perera	Field	2	0	1†
9	Do.	—	do.	1	0	0†

\* Not for sale or settlement.

† Lands leased for paddy cultivation for 3 years. These will be settled on cultivators if they have complied with the conditions of permits.

N.B.—The upset price of these lots will be notified at the time of the sale. Further particulars regarding these lands can be obtained from the Assistant Government Agent, Kalutara, and plans of them from the Surveyor-General.

Colonial Secretary's Office,  
Colombo, July 4, 1923.

CECIL CLEMENTI,  
Colonial Secretary.

No. 3,370, W. P.—The Assistant Government Agent, Kalutara, will on Monday, August 20, 1923, at 10 A.M., at his office in the Kalutara Kachcheri, put up to auction for sale, lease, or settlement, or will otherwise dispose of, the under-mentioned portions of Crown land, in accordance with the regulations of Government regarding land sales. Fifty-four allotments of land situated in the Kalutara totamune and Pasdun korale west divisions of the Kalutara District of the Western Province.

Lot.	Name of Land.	Preliminary plan 17,699. Village—Mahagonaduwa. Name of Applicant.	Name of Claimant.	Description.	Extent.		
					A.	R.	P.
1	Medawila	H. Don Carolis	Crown	Field	0	2	15*
1	Medawilyaya	Preliminary plan 17,689. Village—Mahagonaduwa. D. Sandanayake	Crown	Swampy deniya	1	0	8
2	Do.	H. Davith Perera	do.	do.	1	0	6
3	Do.	G. Ginoris Perera	do.	do.	1	0	11
4	Alutelamoderagodaweckhakkattiya	D. Sandanayake	do.	Field	0	2	39*
1	Medanlyayemoderadeniya	Preliminary plan 17,382. Village—Mahagonaduwa. G. Ginoris Perera	Crown	Field	1	0	17*
2	Do.	K. Mango Pieris and others	do.	do.	2	3	7*
3	Do.	G. Ranso Perera	do.	do.	3	2	13*
4	Do.	K. Nonohamy and another	do.	do.	1	3	23*
5	Do.	G. Babysinno Perera	do.	do.	2	0	31*
6	Do.	K. Tidonis Peiris	do.	do.	3	3	4*
4	Liyanagodadeniya	Preliminary plan 17,619. Village—Diyagama. P. Heras Sinno	Crown	Deniya	0	3	32
1	Hettigodaudumulla	Preliminary plan 17,696. Village—Walatara. Johanis, Donis, W. Andris Hamy	—	Paddy field	4	0	30
2	Wedagewela alias Hettigodaudumulla	B. Nadoris Hamy	Crown	do.	0	2	3*
1	Indigahawattapauladeniya	Preliminary plan 17,972. Village—Malamulla. —	—	Field	0	0	11
2	Do.	B. Johanis Perera	do.	do.	0	2	13
3	Kerenewedeniya	—	D. L. Don William Appuhamy and another	do.	0	0	24
4	Kerenewedeniya	—	Village—Koppala. D. L. Don William Appuhamy and another	Field	0	1	5
5	Kiraladeniyekele	—	Crown	Low jungle	0	0	11
1	Karuwalatuduwa	Preliminary plan 17,951. Village—Kalawila. —	Crown	To be reserved for school	2	0	20†
2	Do.	—	do.	Reservation for road	0	0	12†
1	Bakmigahawela	Preliminary plan 17,797. Village—Duwegoda. P. Jamis	Crown	Field	2	0	10*
2	Do.	G. Gonsal, L. B. Orphanage	do.	do.	14	0	7*
3	Bakmigahawela or Sudugahaudumullapahalakattiya	S. Amadoris	do.	do.	1	2	34*
4	Sudugahamulla alias Kimbulawalaowita	G. Andris Fernando	do.	do.	3	1	0*
5	Bakmigahawela	U. Sedris...	do.	do.	1	0	33*
6	Bakmigawelaudumulla	—	I. L. M. Omer Lebbe	do.	0	3	11

Lot.	Name of Land.	Name of Applicant.	Name of Claimant.	Description.	Extent.	
					A. R. P.	
7	Bakmigahawela <i>alias</i> Kimbulaelamulla	U. Cornelis and Sedris	Crown	Field	4	0 16*
8	Kimbulaelamulla	—	E. Pody Nona and two others	do.	2	1 7
9	Do.	S. Elaris and others	Crown	do.	4	3 3*
10	Sudugahaudumullepaulakumbura	—	D. Dondirisa	do.	0	2 28
11	Sudugahaudumulla	—	I. L. M. Omer Lebbe	Rubber	4	0 11
12	Kurundugahakumbura	—	E. Charlis	Field	5	2 26
13	Batadeniyepaulakumbura	W. A. Karunasena and five others	Village—Badanagoda. Crown	do.	4	1 21*
14	Do.	Crown	do.	Reservation for road	0	0 24†
1	Etambagahawatta <i>alias</i> Etambagahakotunna	Preliminary plan 17,625. P. Don Haramanis and another	Village—Kalawila. Crown	Field	1	2 2*
1A	Do.	Crown	do.	Deniya	0	3 20†
1B	Do.	do.	do.	Reservation for road	0	0 6*
2	Do.	do.	do.	do.	0	1 10†
1	Welkadakele	Preliminary plan 17,800. Crown	Village—Eladuwa. Crown	Reservation for road	0	2 2†
2	Do.	V. Vanlangenberg, Esq., Superintendent, Eladuwa estate	do.	High jungle	1	3 26
3	Do.	do.	do.	do.	2	1 36
4	Aukutuwendeniya	—	do.	Deniya	1	0 5
5	Welkadakele	V. Vanlangenberg, Esq., Superintendent, Eladuwa estate	do.	High jungle	6	1 31
6	Do.	—	do.	Reservation for road	0	0 13†
1	Regina estate	Preliminary plan 17,408. Mr. E. T. de Silva, Advocate, Colombo	Village—Nagoda. Crown	Chena	0	0 18
3	Regina estate	—	Village—Dodangoda. Mr. E. T. de Silva, Advocate, Colombo	Rubber	0	0 12
4	Do.	—	do.	do.	0	0 4
5	Do.	—	do.	do.	0	0 13
6	Do.	—	do.	do.	0	0 3
7	Do.	—	do.	do.	0	0 5
8	Do.	—	do.	do.	1	0 6
9	Paralakepu-udumulla <i>alias</i> Kandehenekele	—	Crown	Reservation for field	2	0 7†
10	Regina estate	—	Mr. E. T. de Silva, Advocate, Colombo	Rubber	0	2 37

\* Lands leased for 3 years for paddy cultivation. To be settled on the cultivators, if they have complied with the conditions of the permit.

† Not for sale or settlement.

N.B.—The upset price of these lots will be notified at the time of the sale.

Further particulars regarding these lands can be obtained from the Assistant Government Agent, Kalutara, and plans of them from the Surveyor-General.

Colonial Secretary's Office,  
Colombo, July 4, 1923.

CECIL CLEMENTI,  
Colonial Secretary.

## LAND SALES IN THE CENTRAL PROVINCE.

No. 2,664, C. P.—The Assistant Government Agent, Matale District, will on Monday, August 20, 1923, at 1.30 P.M., at his office in Matale Kacheheri, put up to auction, for sale or settlement, or will otherwise dispose of, the under-mentioned portions of Crown land, in accordance with the regulations of Government regarding land sales. Thirty-five allotments of land situated in the Matale South, North, and East divisions of the Matale District of the Central Province.

Lot.	Name of Land.	Name of Applicant.	Description.	Extent.		Upset price.
				A. R. P.	per acre, Rs.	
1	Belungalahena	John Perera	Chena	2	0 29	200
1	High Walton estate	—	Contains rubber	0	0 31	150*
2	—	—	Road	0	0 2	—†
3	Nikatennawatta	T. Munasinghe	Native garden contains rubber	0	1 13	175*
4	—	—	Road	0	0 9	—†
5	Nikatennewatta	T. Munasinghe	Native garden contains rubber	1	3 39	175*
7	High Walton estate	—	Rubber over 18 years	0	0 7	150*
8	Nikatennahena	John Perera	Chena	0	3 33	50
9	Do.	—	Chena and path	0	0 21	—†
10	Do.	John Perera	Chena	0	1 19	50

Lot.	Name of Land.	Name of Applicant.	Description.	Extent.		Upset price per acre, Rs.
				A.	R. P.	
Preliminary plan 7,187. Village—Alutgama. Claimant—Crown.						
5	Belungalawatta <i>alias</i> mullewatta	Beligaha-B. Cadiarappo	Coconut plants	0	2 0	50
Preliminary plan 7,463. Village—Pamunuwa. Claimant—Crown.						
1	Kudagalehena <i>alias</i> mullehena	Dehigaha-K. Punchirala	Native garden	0	0 33	50
Preliminary plan 7,462. Village—Pamunuwa. Claimant—Crown.						
1	Ununugala	—	Vegetable garden	0	0 12	—†
2	Do.	K. Punchirala	Forest	0	0 13	50
3	Do.	do.	Garden contains vegetable	0	2 27	50
Final village plan 26. Village—Hatamunagala. Claimant—Crown.						
27J1	Evariyagahamullewatta <i>alias</i> bilamulahena	Simon Perera	Chena	1	2 1	50
27J2	Do.	—	do.	0	0 5	—†
68D	Gurunnehegetenna and Dorawala-galsayaya	Davith Appuhamy	do.	6	0 5	50
68E	Gurunnehegetenna	—	Chena with forest trees	0	1 22	—†
68F	Do.	—	Chena	0	0 28	—*
Preliminary plan 7,442. Village—Palleweragama. Claimant—Crown.						
1	Samelkankanamagewatta	T. B. Weragama	Contains rubber trees	0	0 23	150*
2	Do.	—	Chena	0	2 5	—†
3	Do.	—	Plantain garden	0	0 13	—†
4	Do.	—	do.	0	0 4	—†
Preliminary plan 7,157. Village—Hanwella. Claimant—Crown.						
1	Miwapitiyaroda	Dingiri Naide	Chena	0	1 24	25
2	Do.	do.	Forest	0	2 17	50
Preliminary plan 7,344. Village—Puwakpitidammantenna. Claimant—Crown.						
3	Pangolle-olehena	A. Kiri Banda	Coconut and plantain trees	0	1 14	50
4	Do.	do.	Chena	0	2 19	25
Preliminary plan 7,386. Village—Koholanwela. Claimant—Dullewa Korala.						
1	Elhenkanatta	M. R. Muttiah	Chena contains tobacco	0	0 16	50
Claimant—Crown.						
2	Pahalaelhenkanatta	M. R. Muttiah	Chena contains tobacco	7	0 17	50
3	Do.	do.	do.	0	1 19	—†
Preliminary plan 7,516. Village—Pilihudugolla. Claimant—Crown.						
1	Mukalanyaya <i>alias</i> Mellagolleyaya	—	Forest	0	1 34	—†
2	Do.	J. I. Jamieson	do.	12	3 37	44
3	Do.	do.	High jungle	8	2 18	44
4	Do.	do.	Forest	9	0 24	44

\* For settlement.

† Reservation (not for sale).

Further particulars regarding these lands may be obtained from the Assistant Government Agent, Matale, and their plans from the Surveyor-General, Colombo.

Colonial Secretary's Office,  
Colombo, July 3, 1923.

CECIL CLEMENTI,  
Colonial Secretary.

No. 2,665, C. P.—The Government Agent, Central Province, will on Friday, August 31, 1923, at 1.45 P.M., at his office in Kandy Kachcheri, put up to auction, for sale or settlement, or will otherwise dispose of, the under-mentioned portions of Crown land, in accordance with the regulations of Government regarding land sales. Two allotments of land situated in the Uda Bulatgama division of the Kandy District of the Central Province.

Preliminary plan 7,437. Village—Dekinda in Pasbage korale of Uda Bulatgama division.

Lot.	Name of Land.	Name of Applicant.	Description.	Extent.		Upset price per acre, Rs.
				A.	R. P.	
1	Puswelgommana <i>alias</i> Panwila	T. B. Marambe of Nawala-pitiya	High jungle with bits of swamps scattered	1	0 31	50*
2	Panwila <i>alias</i> Nawanwiladeniya	do.	Deniya	0	3 15	50*

\* These lands which were granted on an aswedumization permit, in terms of Government circular No. 36 of April 15, 1920, will be sold to the permit-holder.

Further particulars regarding these lands may be obtained from the Government Agent, Central Province, and their plans from the Surveyor-General.

Colonial Secretary's Office,  
Colombo, July 3, 1923.

CECIL CLEMENTI,  
Colonial Secretary.

No. 2,663, C. P.—The Government Agent, Central Province, will on Tuesday, September 11, 1923, at 1.45 P.M., at his office in Kandy Kachcheri, put up to auction, for sale or settlement, or will otherwise dispose of, the under-mentioned portion of Crown land, in accordance with the regulations of Government regarding land sales. An allotment of land situated in the Tumpane division of the Kandy District of the Central Province.

Preliminary plan 7,091. Village—Galagedara in Udapalata korale of Tumpane division.

Lot.	Name of Land.	Name of Applicant.	Description.	Extent.		Upset price per acre, Rs.
				A.	R. P.	
1	Anguruaddanamukalana	—	Forest and rock	19	3 14	40*

\* Re-advertised.

Further particulars regarding this land may be obtained from the Government Agent, Central Province, and its plan from the Surveyor-General.

Colonial Secretary's Office,  
Colombo, July 3, 1923.

CECIL CLEMENTI,  
Colonial Secretary.

No. 2,667, C. P.—The Government Agent, Central Province, will on Friday, September 14, 1923, at 1.45 P.M., at his office in Kandy Kachcheri, put up to auction, for sale or settlement, or will otherwise dispose of, the under-mentioned portions of Crown land, in accordance with the regulations of Government regarding land sales. Three allotments of land situated in the Pata Dumbara division of the Kandy District of the Central Province.

Preliminary plan 7,464. Village—Wegala in Palispattu korale east of Pata Dumbara division.

Claimant—Crown (encroachment by Gamagedera Appuhamy of Wegala).

Lot.	Name of Land.	Name of Applicant.	Description.	Extent.			Upset price per acre, Rs.
				A.	R.	P.	
1	Toppiketuwa	—	Garden contains coconut trees ten to fifteen years old	0	3	10	210
2	Warawwa	B. H. Mendis of Teldeniya	Chena	7	3	12	—*
3	Do.	—	do.	0	0	30	—*

\* To be reserved.

Further particulars regarding these lands may be obtained from the Government Agent, Central Province, and their plans from the Surveyor-General.

Colonial Secretary's Office,  
Colombo, July 3, 1923.

CECIL CLEMENTI,  
Colonial Secretary.

No. 2,668, C. P.—The Government Agent, Central Province, will on Monday, September 24, 1923, at 1.45 P.M., at his office in Kandy Kachcheri, put up to auction, for sale or settlement, or will otherwise dispose of, the under-mentioned portions of Crown land, in accordance with the regulations of Government regarding land sales. Nine allotments of land situated in the Uda palata division of the Kandy District of the Central Province.

Preliminary plan 6,761. Village—Dunukeula in Kandukara Ihala korale of Uda palata division.

Claimant—Crown.

Lot.	Name of Land.	Name of Applicant.	Description.	Extent.			Upset price per acre, Rs.
				A.	R.	P.	
2	Maanawatagoda	—	Patana being cleared	1	0	0	100*

Preliminary plan 7,496. Village—Pallepitiya in Ganga Ihala korale of Uda palata division.

Claimant—Crown.

1	Ratanarangahamada <i>alias</i> Navahandiya	K. M. Kiri Banda of Ulapane	Patana	10	0	30	85
2	Do. <i>alias</i> Poramaruhena	—	Jungle	1	1	23	—†

Preliminary plan 7,480. Village—Kekulanda in Kandukara Ihala korale of Uda palata division.

Claimant—Crown.

1	Angewedapatana <i>alias</i> Gurugalwahaena	M. I. R. V. D. Ranthebe of Galata	Patana with strips of jungle along gullies	16	3	4	165
2	Do. <i>alias</i> Angewedagammana <i>alias</i> Kodiya-bendaheenne patana	do.	do.	20	3	13	165
3	Do.	—	do.	0	3	10	—†
4	Do.	—	do.	1	1	26	—†

Claimant—Crown (encroachment by the English and Scottish Co-operative Society).

5	Derby estate <i>alias</i> Halgollawatta <i>alias</i> Weliganga	—	Tea	0	0	11	506
6	Do.	—	do.	0	1	32	506

\* Re-advertised.

† To be reserved.

Further particulars regarding these lands may be obtained from the Government Agent, Central Province, and their plans from the Surveyor-General.

Colonial Secretary's Office,  
Colombo, July 4, 1923.

CECIL CLEMENTI,  
Colonial Secretary.

## LAND SALES IN THE SOUTHERN PROVINCE.

No. 4,035, S. P.—The Government Agent, Southern Province, will on Thursday, September 13, 1923, at 1 P.M., at his office in Galle Kachcheri, put up to auction, for sale or settlement, or will otherwise dispose of, the under-mentioned portions of Crown land, in accordance with the regulations of Government regarding land sales. Seventeen allotments of land situated in the Bentota-Walallawiti korale division of the Galle District of the Southern Province.

Preliminary plan 12,027. Village—Wattehena. Claimant—Halpandeniye Hewage William of Wattehena.

Lot.	Name of Land.	Name of Applicant.	Description.	Extent.			Upset price per acre, Rs.
				A.	R.	P.	
10	Dehigahahenewila <i>alias</i> Hindenikumbura	Mr. J. W. Erskine of Galle	Paddy field	0	1	5	46
12	Dehigahahenewatta	Mr. J. W. Erskine of Galle	Native garden	0	0	16	46
Claimant—Alutduwehewage Katirina of Wattehena.							
Claimant—(1) Horagallagamage Salman and (2) Madugodage Salman, both of Wattehena.							
14	Hindenikanda	Mr. J. W. Erskine of Galle	Native garden	0	1	30	46
Claimant—Madugodage Salman of Wattehena.							
16	Hindeniyawela	Mr. J. W. Erskine of Galle	Paddy field	0	0	16	46
Claimant—Mr. J. W. Erskine of Galle.							
18	Gallinda estate	Mr. J. W. Erskine of Galle	Contains rubber	1	2	10	300*
Claimant—Epakankanange Carolis of Wattehena.							
19	Dukulawalakandewatta	Mr. J. W. Erskine of Galle	Native garden Plantation	0	3	30	46
							370
							C 5

Claimant—Mr. J. W. Erskine of Galle.				Extent.	Upset price
Lot.	Name of Land.	Name of Applicant.	Description.	A. R. P.	per acre, Rs.
22	Labuweltenhamena	Mr. J. W. Erskine of Galle	Contains rubber	0 2 10	150*
23	Gallinda estate	Mr. J. W. Erskine of Galle	Contains rubber	0 1 35	400*
1	Annasigodakele <i>alias</i> Heenpanwela-addaramanana	Preliminary plan 12,032. Village—Niyagama. Opatakankanange Wattuappu of Goluwamulla	Claimant—Crown. Jungle	1 0 20	51
1	Kawdelladuwa <i>alias</i> Bowiti-yawakele	Preliminary plan 12,066. Village—Horangalla. Sam G. Salmon of Kudamalane estate, Talgaswela	Claimant—Crown. Threshing floor	0 0 14	—†
2	Do.	do.	Jungle	18 2 8	86
3	Do.	do.	do.	0 0 21	—†
1	Ambagahaudamullekele	Preliminary plan 12,244. Village—Yatagala. P. M. Abeysekera, Vidane Arachchi of Kosgoda	Claimant—Crown. Low jungle	2 0 7	210‡
1	Atukoralekande Ganga-addaraduwa <i>alias</i> Ganga-addaraduwa	Preliminary plan 12,285. Village—Goluwamulla. Welatantiri Gurunnanselage Bempisinnno of Goluwamulla	Claimant—Crown. Low jungle	1 0 3	58
2	Atukoralekande Ganga-addaraduwa <i>alias</i> Ganga-addaraduwa	Claimant—O. K. Podihamy. Welatantiri Gurunnanselage Bempisinnno of Goluwamulla	Native garden Plantation	0 2 24	56 12·65
3	Atukoralekande Ganga-addaraduwa <i>alias</i> Ganga-addaraduwa	Claimant—Crown. Welatantiri Gurunnanselage Bempisinnno of Goluwamulla	Low jungle	2 2 22	58
4	Ramadoladuwa	Claimant—P. A. Sadris. Welatantiri Gurunnanselage Bempisinnno of Goluwamulla	Native garden Plantation	0 2 20	56 8·75
1	Teligalahena	Preliminary plan 12,295. Village—Pahalaomatta. Adimali Kankanange Davith Sinno, care of the Vidane Arachchi of Goluwamulla	Claimant—Crown. Low jungle Plantation	0 3 27	58 1·20
1	Teligalahenakele <i>alias</i> Teligalahenamana	Preliminary plan 12,298. Village—Pahalaomatta. Indipelage Arnolis of Pahalaomatta	Claimant—Crown. Low jungle Plantation	1 0 12	58 8·0

\* Value of land per acre with plantation.

† Reservation.

‡ Value of land per acre with mining rights.

Further information regarding these lands can be obtained from the Government Agent, Southern Province, and their plans from the Surveyor-General.

Colonial Secretary's Office,  
Colombo, June 30, 1923.

CECIL CLEMENTI,  
Colonial Secretary.

## LAND SALES IN THE EASTERN PROVINCE.

No. 1,574, E. P.—The Government Agent, Eastern Province, will on Tuesday, August 21, 1923, at 10 A.M., at the Resthouse at Kathiraveli, put up to auction, for sale or settlement, or will otherwise dispose of, the under-mentioned portions of the Crown land, in accordance with the regulations of Government regarding land sales. Nineteen allotments of land situated in the Koralai pattu division of the Batticaloa District of the Eastern Province.

Lot.	Name of Land.	Name of Applicant or Claimant.	Description.	Extent.
				A. R. P.
2	Vakaraikadu or Vakaraipumi	Pattineer Seenitampi	Forest	1 0 35
1	Katiravelipumi	Preliminary plan 5,753. Velupillai Rasiah of Katiraveli	Village—Katiraveli. Scrub jungle	1 0 1
2	Do.	—	Scrub jungle, reservation along the sea-shore	0 2 22*
1	Koviladivalavu	Preliminary plan 5,793. —	Village—Vakarai. Open land, reservation along the road	0 0 24*
2	Kanukomba-adivalavu <i>alias</i> Koviladivalavu	Encroacher—Kanavathippillai Tampoe.	— Chena, contains a cadjan house	0 0 33
3	Theta-adivalavu <i>alias</i> Koviladivalavu	Encroacher—Anthonypillai Savarimuttu.	— Open land	0 0 24

Lot.	Name of Land.	Name of Applicant or Claimant.	Description.	Extent.	
				A.	R. P.
4	Koviladivalavu	Deon Anthonipillai Anasiya, widow and children of Deon Anthonipillai	Garden contains coconut trees	0	0 35
5	Do.	do.	Garden contains a coconut tree, a permanent house, a mud hut, and a well	0	1 9
6	Do.	Encroacher—Anthonipillai Chelliah.	Open land, reservation for path	0	0 10*
7	Koviladivalavu	—	Garden contains a mud house and a satin tree	0	1 32
8	Koviladivalavu	Encroacher—Anthonipillai Pedarupillai.	Garden contains a permanent house, a well, and a dead satin tree	0	2 11
9	Koviladivalavu	Encroacher—Anthonipillai Mariyanpillai.	Garden contains a cadjan house	0	0 8
10	Koviladivalavu	Encroacher—Susapillai Anthony Suakin.	Tobacco garden	0	0 7
11	Koviladivalavu	Encroacher—Nil.	Garden contains coconut trees, a permanent house, and a well	0	0 22
12	Koviladivalavu	Encroacher—Anthonipillai Pedarupillai.	Garden contains coconut trees	0	0 35
13	Do.	—	Open land, reservation for path	0	0 21*
14	Koviladivalavu	Encroacher—Susapillai Anthony Suakin.	Garden contains coconut trees and a permanent house, a well, and a temporary hut	0	1 9
15	Koviladivalavu	Encroacher—Seenitamby Nallatamby.	Garden contains coconut plants and a cadjan house	0	0 20
16	Do.	—	Open land, reservation along the lake	0	0 27*

\* These lots are not for sale.

N.B.—Upset price of these lots will be notified at the time of sale. Further information regarding these lands can be obtained from the Government Agent, Eastern Province, and plans of them from the Surveyor-General.

Colonial Secretary's Office,  
Colombo, June 30, 1923.

CECIL CLEMENTI,  
Colonial Secretary.

No. 1,575, E. P.—The Government Agent, Eastern Province, will on Wednesday, August 22, 1923, at 9 A.M., at the Village Tribunal building at Valaichchenai, put up to auction, for sale or settlement, or will otherwise of, the under-mentioned portions of Crown land, in accordance with the regulations of Government regarding land sales. Nineteen allotments of land situated in the Koralai pattu of the Batticaloa District of the Eastern Province.

Preliminary plan 4,606. Village—Oddaimavadi. Encroacher—Bawa Lebbe Ahamadu Lebbe of Oddaimavadi.

Lot.	Name of Land.	Name of Applicant.	Description.	Extent.	
				A.	R. P.
2122	Vembuvalavu	—	Garden contains coconut trees	0	0 26
3241	Kinnaiyadivalavu	—	Coconut garden	0	2 6
2	Palaiadithona	—	Jungle	1	0 0
2	Keelikkudapumi	—	Jungle	2	0 29
2	Tennamarattadikkuda or Kayankenipumi	—	Jungle fit for coconut plantation, partly cultivated with fine grain produce	2	0 9
1	Ambalavanartottam	—	Coconut garden	0	0 33
1	Passikudapumi	—	Jungle (rocky and sandy), reservation along the sea and the Valaichchenai-aru	5	1 22*
2	Do.	R. P. Doudney, Esq., Superintendent of Passikuda estate	Jungle (rocky and sandy), contains a pond	33	0 19†
1	Vaddathalaicholai	—	Low jungle	5	0 14
1	Palaiadithona	—	Garden contains coconut trees	0	0 9
2	Do.	do.	Garden contains coconut plants	0	0 14
3	Do.	do.	Garden contains coconut trees and plants	0	3 34
4	Do.	do.	do.	0	2 2
5	Do.	do.	Thona contains bammi and etamba trees	6	2 4

Preliminary plan 5,742. Village—Pettalai. Encroacher—Nil.

Lot.	Name of Land.	Name of Applicant.	Description.	Extent.	
				A. R. P.	
1	Pettalaivembu <i>alias</i> Katiandupallam	—	New clearing, under lease to Ramsamy Kannappen	0	1 25
2	Do.	—	Scrub jungle	0	2 28
3	Do.	Vaikaly Sinnappillai	do.	1	0 3
4	Do.	—	Scrub jungle, reservation for path	0	0 20*

Preliminary plan 5,758. Village—Mankeni. Encroacher—Kathiraveli Murugapper, Vel-Vidane of Mankeni.

1	Pirappayadimaduthotam	—	Garden contains coconut trees, plantain bushes, and dwelling huts.	2	2 1
---	-----------------------	---	--	---	-----

\* These lands are not for sale.

† Bids for this land will be restricted to the owners of the adjoining estates.

The upset price of the lands will be notified at the time of sale. Further information regarding these lands can be obtained from the Government Agent, Eastern Province, and plans of them from the Surveyor-General.

Colonial Secretary's Office  
Colombo, July 2, 1923.

CECIL CLEMENTI,  
Colonial Secretary.

### LAND SALES IN THE NORTH-CENTRAL PROVINCE.

No. 2,282, N.-C. P.—The Government Agent, North-Central Province, will on Monday, August 20, 1923, at 1 P.M., at his office in Anuradhapura Kacheheri, put up to auction, for sale or settlement, or will otherwise dispose of, the under-mentioned portions of Crown land, in accordance with the regulations of Government regarding land sales. Twenty-five allotments of land situated in the Hurulu, Kalagam, and Tamankaduwa palatas of the Nuwara-kalawiya and Tamankaduwa districts of the North-Central Province.

Lot.	Name of Land.	Name of Applicant.	Description.	Extent.		Upset price per acre, Rs.
				A. R. P.		
Preliminary plan 5,891. Village—Gambirigaswewa in Kiralowa korale.						
1	Palugahawala	K. Appuhamy and others	Chena fit for paddy	3	0 8	30
Preliminary plan 5,859. Village—Kelepuliyankulama in Kunchuttu korale.						
1	Mailagahaidama	N. V. Mudalihamy	Jungle fit for paddy	1	3 33	37
Preliminary plan 5,895. Village—Tikkanpotana in Mahapotana korale.						
2	Helambagahakumbura	K. W. M. Punchi Banda, Arachchi	Paddy field (encroachment by the applicant)	0	1 21	24
Preliminary plan 5,805. Village—Kirindiwatta in Kiralowa korale.						
4	Dambagahawatta	—	Garden with coconuts and vegetables (encroachment by K. W. M. P. Banda)	1	2 21	30
Preliminary plan 5,848. Village—Bogahawewa in Kiralowa korale.						
8	Indigahahena	Kira Vel-Panikkaya	Low jungle fit for paddy	9	3 22	21
Preliminary plan 5,818. Village—Pahala Madatugama in Kiralowa korale.						
1	Pahala Madatugamakele	Bandirala, <i>ex</i> Vel-Vidane, and 13 others	Chena fit for paddy	2	2 17	16
Preliminary plan 5,823. Village—Gurupatwewa in Kalpe korale.						
1	Palugahaidama	M. Ibrahim Saibo	Owita contains scrub	2	0 6	25
2	Mailagahaidama	M. K. Adanbawa	do.	2	0 6	16
Preliminary plan 5,826. Village—Dunumadalewa in Kiralowa korale.						
3	Talgahamulahena	T. B. Ratwatte	Chena	3	3 5	16
Preliminary plan 5,840. Village—Timbiwewa in Kunchuttu korale.						
1	Mailagahaidama	K. Appurala	Chena fit for paddy	0	3 25	19
Preliminary plan 5,860. Village—Pussellagama in Uddiyankulama korale.						
1	Dambagahaidama <i>alias</i> Dambagahayaya	W. Udayare	Chena	1	3 26	18
Preliminary plan 5,861. Village—Tamarakulama in Uddiyankulam korale.						
3	Kongahaidama	A. Ranhamy	Chena	0	3 37	18
Preliminary plan 5,877. Village—Gambirigaswewa in Kiralowa korale.						
1	Palugahaidama	W. Herathammy and another	Chena fit for paddy	1	0 6	16
Preliminary plan 5,879. Village—Kowankulama in Matambuwa korale.						
4	Bogahaidama	P. Sumithra and another	High jungle fit for paddy	1	3 10	18
Preliminary plan 5,886. Village—Gambirigaswewa in Kiralowa korale.						
8	Kiriyaahaidama	W. Kapurala	Jungle fit for paddy	2	2 11	40
12	Kongahaidama	K. Banda	Chena fit for paddy	1	0 7	16
13	Kongahahena	P. Kiri Banda	do.	1	0 18	50
14	Diulgahaidama	Herathammy, <i>ex</i> Vel-Vidane	Jungle fit for paddy	1	0 18	40
Preliminary plan 5,680. Village—Medawewa in Maminiya korale.						
2	Dambagahaidama	—	Paddy field (encroachment by Ranhamy and others)	0	1 21	30
Preliminary plan 5,850. Village—Ranawa in Kiralowa korale.						
10	Nitulgahawatta	—	Garden contains a mud hut (encroachment by P. Ran Banda)	0	0 31	16



Lot.	Name of Land.	Preliminary plan 5,731. Village—Galkulama in Matambewa korale. Name of Applicant.	Description.	Extent.		Upset price per acre, Rs.
				A.	R. P.	
2	Migahakumbura	—	Paddy field and scrub fit for paddy (encroachment by Kapurula Lekama and others of Maradankadawala)	7	2 2	16
1	Kaladimunmari	Preliminary plan 5,796. Village—Mannampitiya in Egoda pattu. K. Velappen	Jungle fit for paddy	3	0 11	16
1	Dambagahaidama	Preliminary plan 5,862. Village—Tamarakulama in Uddiyankulam korale. A. Mudiyanse of Siwalakulama	Chena	1	3 33	20
3	Palugasakkare	—	Paddy field (encroachment by Kapurula and others of Siwalakulama)	0	0 14	30
2	Palugahakele	Preliminary plan 5,560. Village—Hinukkiriya in Maminiya korale. —	Jungle	0	3 12	20

Further particulars regarding these lands can be had from the Government Agent, North-Central Province, and the plans of them from the Surveyor-General.

Colonial Secretary's Office,  
Colombo, June 30, 1923.

CECIL CLEMENTI,  
Colonial Secretary.

## LAND SALES BY THE SETTLEMENT OFFICER.

### NORTH-WESTERN PROVINCE.

No. 6,597, S. O.—On Wednesday, August 29, 1923, at 9 A.M., the Land Settlement Officer will put up for sale or settlement, at Maho, the under-mentioned portions of Crown land, on the terms authorized by Government. Two allotments of land situated in the Pahalawisideke korale of Wannu hatpattu division of the Kurunegala District of the North-Western Province.

Lot.	Name of Land.	Block survey preliminary plan 1,888.—Yapahuwa. Name of Claimant.	Description.	Extent.	
				A.	R. P.
40	Meegahamulawatta	Kapurallage Kawrala	Garden	0	3 18
41	Kongahamulawatta	(1) Lapayalage Kiri, (2) ditto Ukkuwa, (3) ditto Pini, (4) ditto Rankira	do.	0	3 36

Upset price at Rs. 16 to Rs. 50 per acre. Further information regarding these lands can be obtained from the Land Settlement Officer, and plans of them from the Surveyor-General.

Colonial Secretary's Office,  
Colombo, July 4, 1923.

CECIL CLEMENTI,  
Colonial Secretary.

No. 6,598, S. O.—On Wednesday, August 29, 1923, at 9 A.M., the Land Settlement Officer will put up for sale or settlement, at Maho, the under-mentioned portions of Crown land, on the terms authorized by Government. Ten allotments of land situated in the Katuwana korale of Wannu hatpattu division of the Kurunegala District of the North-Western Province.

Lot.	Name of Land.	Block survey preliminary plan 1,891.—Hangilipola. Name of Claimant.	Description.	Extent.	
				A.	R. P.
11	Wewapaulahena	Crown, applied for by P. M. Ukku Banda, Arachchi, and P. M. Wannihamy of Digane	Field	2	3 38
30	Asweddumakumbura	(1) Pradhana Mudiyanse Ukku Banda, Arachchi of Digane, (2) Wannu Menikalai Dingiri Amma of Hangilipola	Paddy	2	2 32
35	Wewapaulawatta	Lansakara Jayasundera Mudiyanse Ukku Banda, Arachchi	Garden	2	2 10
37	Do.	do.	do.	4	1 16
42	Walauwawatta	R. B. Dingiri Banda, Registrar	do.	0	3 0
43	Meegahamulawatta	Ratnamal Bandaralage Dingiri Banda, Registrar	do.	0	2 32
52	Kongahamulawatta	(1) Wannu Menikalai Dingiri Amma, (2) Bogolalalagedera Punchi Banda	do.	0	2 33
54	Diulgahamulawatta	(1) Herat Mudiyanse Ukku Banda, (2) ditto Herat Hamy	do.	0	3 1
64	Kumbukgahamulawatta	S. W. Mudiyanse Ukku Banda, Korala	do.	0	3 26
65	Kumbukgahamulahena	do.	do.	7	1 5

Upset price at Rs. 16 to Rs. 50 per acre. Further information regarding these lands can be obtained from the Land Settlement Officer, and plans of them from the Surveyor-General.

Colonial Secretary's Office,  
Colombo, July 4, 1923.

CECIL CLEMENTI,  
Colonial Secretary.

No. 6,599, S. O.—On Thursday, August 30, 1923, at 9 A.M., the Land Settlement Officer will put up for sale or settlement, at Maho, the under-mentioned portions of Crown land, on the terms authorized by Government. Three allotments of land situated in the Katuwana korale of Wannu hatpattu division of the Kurunegala District of the North-Western Province.

Lot.	Name of Land.	Block survey preliminary plan 1,897.—Pahala Talambuwa. Name of Claimant.	Description.	Extent.	
				A.	R. P.
16	Kumbukgahamulawatta	Disanayake Mudiyanse Ukku Banda, Kapuruhamy	Garden	0	1 2
18	Diulgahawatta	do.	do.	0	2 19
21	Migahamulawatta	do.	do.	0	2 31

Upset price at Rs. 16 to Rs. 50 per acre. Further information regarding these lands can be obtained from the Land Settlement Officer, and plans of them from the Surveyor-General.

Colonial Secretary's Office,  
Colombo, July 4, 1923.

CECIL CLEMENTI,  
Colonial Secretary.

**No. 6,600, S. O.**—On Thursday, August 30, 1923, at 9 A.M., the Land Settlement Officer will put up for sale or settlement, at Maho, the under-mentioned portion of Crown land, on the terms authorized by Government. An allotment of land situated in the Katuwana korale of Wannu hatpattu division of the Kurunegala District of the North-Western Province.

Lot.	Name of Land.	Block survey preliminary plan 1,914.—Kurahanhenegama.		Description.	Extent.		
		Name of Claimant.			A.	R.	P.
6	Kalunderalagewela	(1) Lenogederayalage Kira, (2) ditto Kirisonda, (3) ditto Rankira, (4) ditto Kaluwa, (5) ditto Hetuwa, (6) ditto Kiri-baiya, (7) ditto Dingiriya, (8) ditto Malliya, (9) ditto Kalu, (10) ditto Kiriya, (11) ditto Maha Kalu, (12) ditto Bandiya, all of Kossegama, (13) Loku Arachchilagedera Banda, (14) ditto Appuhamy, both of Tisnampolagama		Paddy	1	3	18

Upset price at Rs. 16 to Rs. 50 per acre. Further information regarding this land can be obtained from the Land Settlement Officer, and the plan of it from the Surveyor-General.

Colonial Secretary's Office,  
Colombo, July 4, 1923.

CECIL CLEMENTI,  
Colonial Secretary.

**No. 6,601, S. O.**—On Thursday, August 30, 1923, at 9 A.M., the Land Settlement Officer will put up for sale or settlement, at Maho, the under-mentioned portions of Crown land, on the terms authorized by Government. Five allotments of land situated in the Katuwana korale of Wannu hatpattu division of the Kurunegala District of the North-Western Province.

Lot.	Name of Land.	Block survey preliminary plan 1,892.—Gonamuwa.		Description.	Extent.		
		Name of Claimant.			A.	R.	P.
1	Gonamuwawewapaulahena	Crown, applied for by M. Punchirala of Balalla and disputed by Ukku Banda and Menikrala of Balalla		Chena	1	0	35
5	Do.	do.		do.	0	1	2
6	Do.	do.		do.	2	2	4
7	Do.	Crown, applied for by M. Punchirala of Balalla and disputed by (1) Puchi Banda, (2) Loku Ranhamy of Balalla		do.	4	0	31
22	Elagawahena	Crown, applied for by L. J. M. Mudalihamy, Gan-Arachchi of Balalla, and N. B. B. Balalla of Kurunegala		do.	5	1	33

Upset price at Rs. 16 to Rs. 50 per acre. Further information regarding these lands can be obtained from the Land Settlement Officer, and plans of them from the Surveyor-General.

Colonial Secretary's Office,  
Colombo, July 4, 1923.

CECIL CLEMENTI,  
Colonial Secretary.

**No. 6,602, S. O.**—On Wednesday, August 29, 1923, at 9 A.M., the Land Settlement Officer will put up for sale or settlement, at Maho, the under-mentioned portion of Crown land, on the terms authorized by Government. An allotment of land situated in the Pahalawisideke korale of Wannu hatpattu division of the Kurunegala District of the North-Western Province.

Lot.	Name of Land.	Block survey preliminary plan 1,887.—Dunupotagama.		Description.	Extent.		
		Name of Claimant.			A.	R.	P.
14	Dangahamulawatta	(1) Arachchilage Kalu Banda, (2) ditto Kaluhamy		Garden	1	2	16

Upset price at Rs. 16 to Rs. 50 per acre. Further information regarding this land can be obtained from the Land Settlement Officer, and plan of it from the Surveyor-General.

Colonial Secretary's Office,  
Colombo, July 4, 1923.

CECIL CLEMENTI,  
Colonial Secretary.

**No. 6,603, S. O.**—On Thursday, August 30, 1923, at 9 A.M., the Land Settlement Officer will put up for sale or settlement, at Maho, the under-mentioned portions of Crown land, on the terms authorized by Government. Fifteen allotments of land situated in the Katuwana korale of Wannu hatpattu division of the Kurunegala District of the North-Western Province.

Lot.	Name of Land.	Block survey preliminary plan 1,904.—Kossagama.		Description.	Extent.		
		Name of Claimant.			A.	R.	P.
9	Migahamulawatta	Lenawagodarayalage Kira		Murunga, &c.	0	3	20
10	Mylagahamulawatta	Ditto Rankira		Garden	0	1	0
11	Dangahamulawatta	(1) Ditto Kaluwa, (2) ditto Tikiri		do.	0	3	4
12	Nitullagahamulawatta	(1) Ditto Malliya, (2) Kaluwa		do.	0	1	2
13	Ambagahamulawatta	(1) Ditto Dingiriya, (2) Kiri Baiya		do.	0	0	33
14	Suriyagahamulawatta	Ditto Kiri Baiya		do.	0	0	26
15	Do.	Ditto Dingiriya		do.	0	0	25
16	Midigahamulawatta	Ditto Hetuwa		do.	0	1	6
17	Godakirillagahamulawatta	Ditto Dingiya		do.	0	1	0
18	Kosgahamulawatta	Ditto Savi		do.	0	1	4
19	Ambagahamulawatta	Ditto Rankira		do.	0	0	32
20	Kongahamulawatta	Ditto Bandiya		do.	0	1	1
21	Kadjugahamulawatta	Ditto Rankira		do.	0	2	23
25	Siyambalagahamulawatta	Ditto Appuwa		do.	0	0	25
26	Kadurugahamulahena	Ditto Hetuwa		Tobacco	0	1	17

Upset price at Rs. 16 to Rs. 50 per acre. Further information regarding these lands can be obtained from the Land Settlement Officer, and their plans from the Surveyor-General.

Colonial Secretary's Office,  
Colombo, July 4, 1923.

CECIL CLEMENTI,  
Colonial Secretary.

**No. 6,604, S. O.**—On Thursday, August 30, 1923, at 9 A.M., the Land Settlement Officer will put up for sale or settlement, at Maho, the under-mentioned portions of Crown land, on the terms authorized by Government. Four allotments of land situated in the Katuwana korale of Wannu hatpattu division of the Kurunegala District of the North-Western Province.

Lot.	Name of Land.	Block survey preliminary plan 1,918.—Nagallegama.		Description.	Extent.		
		Name of Claimant.			A.	R.	P.
21	Alutwatta	Ekanayake Mudiyansele Herathamy, Vidane		Chena	0	2	12
23	Do.	do.		do.	0	3	33

Lot.	Name of Land.	Name of Claimant.	Description.	Extent.	
				A. R. P.	
24	A'utwatta	Ekanayake Mudiyanse Mudalihamy	Garden	0	1 25
33	Pahala Alutwatta	Ditto Ukku Banda	do.	0	2 39

Upset price at Rs. 16 to Rs. 50 per acre. Further information regarding these lands can be obtained from the Land Settlement Officer, and their plans from the Surveyor-General.

Colonial Secretary's Office,  
Colombo, July 4, 1923.

CECIL CLEMENTI,  
Colonial Secretary.

**No. 6,605, S. O.**—On Thursday, August 30, 1923, at 9 A.M., the Land Settlement Officer will put up for sale or settlement, at Maho, the under-mentioned portion of Crown land, on the terms authorized by Government. An allotment of land situated in the Katuwana korale of Wannu hatpattu division of the Kurunegala District of the North-Western Province.

Lot.	Name of Land.	Name of Claimant.	Description.	Extent.	
				A. R. P.	
9	Dungala	Tennakoon Mudiyanse Loku Dingiri Appu	Tobacco	0	2 8

Upset price at Rs. 16 to Rs. 50 per acre. Further information regarding this land can be obtained from the Land Settlement Officer, and the plan of it from the Surveyor-General.

Colonial Secretary's Office,  
Colombo, July 4, 1923.

CECIL CLEMENTI,  
Colonial Secretary.

**No. 6,606, S. O.**—On Thursday, August 30, 1923, at 9 A.M., the Land Settlement Officer will put up for sale or settlement, at Maho, the under-mentioned portions of Crown land, on the terms authorized by Government. Two allotments of land situated in the Katuwana korale of Wannu hatpattu division of the Kurunegala District of the North-Western Province.

Lot.	Name of Land.	Name of Claimant.	Description.	Extent.	
				A. R. P.	
6	Helambaghamulawatta	Loku Arachchilagegaddara Kirihamy	Garden	1	1 18
7	Ambaghamulawatta	(1) Ditto Wannihamy, (2) ditto Ukku Banda	do.	0	3 17

Upset price at Rs. 16 to Rs. 50 per acre. Further information regarding these lands can be obtained from the Land Settlement Officer, and their plans from the Surveyor-General.

Colonial Secretary's Office,  
Colombo, July 4, 1923.

CECIL CLEMENTI,  
Colonial Secretary.

**No. 6,607, S. O.**—On Wednesday, August 29, 1923, at 9 A.M., the Land Settlement Officer will put up for sale or settlement, at Maho, the under-mentioned portions of Crown land, on the terms authorized by Government. Seven allotments of land situated in the Katuwana korale of Wannu hatpattu division of the Kurunegala District of the North-Western Province.

Lot.	Name of Land.	Name of Claimant.	Description.	Extent.	
				A. R. P.	
13	Wewwanawatta	Menikralayagedera Appuhamy	Garden	0	2 32
20	Siyambalagahamulawatta	Loku Arachchilagegaddara Mudiyanse	do.	1	3 14
31	Telambugahamulawatta	Pinhamilagegaddara Mudiyanse	do.	0	0 24
29	Halambagahamulawatta	Ditto Kiri Menika	do.	0	3 4
32	Migahamulawatta	Ditto Ranhamy	do.	0	2 23
33	Daminagahamulawatta	Ditto Dingiri Menika	do.	0	3 15
34	Wewaihalawatta	Ditto Nambirala	do.	2	0 27

Upset price at Rs. 16 to Rs. 50 per acre. Further information regarding these lands can be obtained from the Land Settlement Officer, and their plans from the Surveyor-General.

Colonial Secretary's Office,  
Colombo, July 4, 1923.

CECIL CLEMENTI,  
Colonial Secretary.

**No. 6,608, S. O.**—On Wednesday, August 29, 1923, at 9 A.M., the Land Settlement Officer will put up for sale or settlement, at Maho, the under-mentioned portions of Crown land, on the terms authorized by Government. Eight allotments of land situated in the Pahala wisideke korale of Wannu hatpattu division of the Kurunegala District of the North-Western Province.

Lot.	Name of Land.	Name of Claimant.	Description.	Extent.	
				A. R. P.	
7A	Kadurugahamulawatta	Mohottalagegedera Ukku Banda	Garden	1	0 5
18	Bogahamulagala	Mohottalalagegedera Herat Banda	Tobacco and vegetables	1	2 14
23	Meegahamullewatta	(1) Rekogama Loku Arachchilagegaddara Mudiyanse, ex Vidane of Rekogama, (2) ditto Herathamy of ditto, (3) ditto Kiri Banda of ditto, (4) ditto Kawamma of Kekunewa	Garden	0	3 17
27	Galagawawatta	(1) Mohottalalagegedera Herat Banda, (2) ditto Tikiri Banda	do.	1	0 21
28	Timbirigahamulahena	(1) Ditto Tikiri Banda, (2) ditto Herat Banda	Chena	1	0 34
29	Ehatugahamulawatta	Menikralalagegedera Dingiri Banda	Garden	1	0 34
29A	Siyambalagahamulakotuwa	Mohottalagegedera Ranhamy	do.	0	0 10
30	Siyambalagahamullewatta	do.	do.	0	1 32

Upset price at Rs. 16 to Rs. 50 per acre. Further information regarding these lands can be obtained from the Land Settlement Officer, and their plans from the Surveyor-General.

Colonial Secretary's Office,  
Colombo, July 4, 1923.

CECIL CLEMENTI,  
Colonial Secretary.

## LAND ACQUISITION NOTICES.

HAVING been duly directed by the Governor, with the advice of the Executive Council, acting under the provisions of "The Land Acquisition Ordinance of 1876," section 6, to take order for the acquisition of the following lands, required for a public purpose, namely, for a metal quarry and an approach road thereto on the 8th mile, Nagoda-Kalawellawa-Bellapitiya road, to wit:—

Lot.	Name of Land.	Description.	Name of Claimant.	Extent.
				A. R. P.
		Preliminary plan 18,188.	Village—Karampetara.	
1	Kahamullawatta alias Thora-watta	Garden contains coconut, &c. . .	Johnnie Appu and others	0 3 6.5
2	Do.	do.	Jayaweera Hamine	0 0 36.6

I hereby give public notice, as required by section 7, that the Government proposes to take possession of the lands. All persons interested in the aforesaid lands are hereby required to appear personally or by agent before me at the Kalutara Kachcheri, on August 21, 1923, at 10 A.M., and to state the nature of their respective interests in the lands, and the amount and particulars of their claims to compensation for such interests.

Kalutara Kachcheri,  
June 30, 1923.

E. T. MILLINGTON,  
Assistant Government Agent.

HAVING been duly directed by the Governor, with the advice of the Executive Council, acting under the provisions of "The Land Acquisition Ordinance of 1876," section 6, to take order for the acquisition of the following land, required for a public purpose, namely, for the erection of a school at Hikkaduwa, to wit:—

Lot.	Name of Land.	Description.	Name of Claimant.	Extent.
				A. R. P.
		Preliminary plan 11,759.	Village—Wawalagoda.	
1	Kiristinigewatta	Garden	(1) N. B. Wimalasuriya, (2) E. Deonis, (3) G. L. C. Gunawardena and others	0 2 21

I hereby give public notice, as required by section 7, that the Government proposes to take possession of the land. All persons interested in the aforesaid land are hereby required to appear personally or by agent before me at Galle Kachcheri, on July 31, 1923, at 2 P.M., and to state the nature of their respective interests in the land, and the amount and particulars of their claims to compensation for such interests.

The Kachcheri,  
Galle, July 3, 1923.

F. BARTLETT,  
Government Agent.

HAVING been duly directed by the Governor, with the advice of the Executive Council, acting under the provisions of "The Land Acquisition Ordinance of 1876," section 6, to take order for the acquisition of the following land, required for a public purpose, namely, for a back lane scheme in Fort, Galle, to wit:—

Lot.	Name of Land.	Description.	Name of Claimant.	Extent.
				A. R. P.
		Preliminary plan 12,360.	Village—Fort within the Municipal limits of Galle.	
1	Part of assessment No. 45	Tiled masonry boutique	Mrs. M. A. Ismail	0 0 0.61

I hereby give public notice, as required by section 7, that the Government proposes to take possession of the land. All persons interested in the aforesaid land are hereby required to appear personally or by agent before me at Galle, on July 30, 1923, at 2 P.M., and to state the nature of their respective interests in the land, and the amount and particulars of their claims to compensation for such interests.

The Kachcheri,  
Galle, July 3, 1923.

F. BARTLETT,  
Government Agent.

HAVING been duly directed by the Governor, with the advice of the Executive Council, acting under the provisions of "The Land Acquisition Ordinance of 1876," section 6, to take order for the acquisition of the following lands, required for a public purpose, namely, for metal quarry and Public Works Department coolly lines, to wit:—

Lot.	Name of Land.	Description.	Name of Claimant.	Extent.
				A. R. P.
		Advance extract No. 8 of block survey preliminary plan 632.	Village—Galbodagama in Udapola Otota korale of Dambadeni hatpattu.	
1	Wewewatta	Coconut garden	A. K. Saibo, Police Headman	1 2 1.5
2	Do.	Cart track	do.	0 0 9.3
3	Sappuwewatta	do.	E. Nathanielsz	0 0 8.6
4	Do.	Coconut garden	do.	1 2 21.2
5	Do.	do.	Raymond Brothers of Colombo	0 0 21.6
6	Udahawatta	Native garden	Heirs of S. P. Wijesooriya, Notary Public	0 0 13.6
7	Andalakotuwewatta	do.	Horatalpedige Sirimala	0 0 5

I hereby give public notice, as required by section 7, that the Government proposes to take possession of the lands. All persons interested in the aforesaid lands are hereby required to appear personally or by agent before me at the Polgahawela Resthouse on July 31, 1923, at 10 A.M., and to state the nature of their respective interests in the lands, and the amount and particulars of their claims to compensation for such interests.

The Kachcheri,  
Kurunegala, July 2, 1923.

T. G. WILLETT,  
for Government Agent.

HAVING been duly directed by the Governor, with the advice of the Executive Council, acting under the provisions of "The Land Acquisition Ordinance of 1876," section 6, to take order for the acquisition of the following lands, required for a public purpose, namely, for a dispensary and apothecary's quarters at Kalatuwawa, to wit:—

Lot.	Name of Land.	Description.	Name of Claimant.	Extent.
				A. R. P.
		Extract 1 of block survey preliminary plan 207.	Village—Mapota, Kuruwiti korale.	
3D	Veralugahawatta	Open land contains a permanent building, 1 lime, and 1 orange trees, &c.	H. A. D. Kalatuwawa, Korala, and others	0 1 10
3A 1	Do.	Road	do.	0 0 2.5
3A 2	Do.	Open land	do.	0 0 4
3B 1	Do.	Road	do.	0 0 0.5
3B 2	Do.	Open land	do.	0 0 0.5

I hereby give public notice, as required by section 7, that the Government proposes to take possession of the lands. All persons interested in the aforesaid lands are hereby required to appear personally or by agent before me at Kalatuwawa Boys' Vernacular School, on July 23, 1923, at 8 A.M., and to state the nature of their respective interests in the lands, and the amount and particulars of their claims to compensation for such interests.

Ratnapura Kachcheri,  
June 27, 1923.

G. F. R. BROWNING,  
Government Agent.