

# Ceylon Government Gazette

Published by Authority.

No. 7,339 — FRIDAY, JULY 13, 1923.

## Part III.—Lands.

Separate paging is given to each Part in order that it may be filed separately.

	PAGE		PAGE		PAGE
Land Settlement Notices :—		Land Sales by the Government Agents :—		Land Sales by the Settlement Officer :—	
Final Orders .. .. .	839	North-Western Province .. .. .	—	Northern Province .. .. .	—
Preliminary Notices .. .. .	857	North-Central Province .. .. .	870	Eastern Province .. .. .	—
Land Sales by the Government Agents :—		Province of Uva .. .. .	871	North-Western Province .. .. .	—
Western Province .. .. .	866	Province of Sabaragamuwa .. .. .	—	North-Central Province .. .. .	—
Central Province .. .. .	—	Land Sales by the Settlement Officer :—		Province of Uva .. .. .	—
Southern Province .. .. .	867	Western Province .. .. .	873	Province of Sabaragamuwa .. .. .	875
Northern Province .. .. .	867	Central Province .. .. .	—	Land Acquisition Notices .. .. .	876
Eastern Province .. .. .	—	Southern Province .. .. .	—	Land Resumption Notices .. .. .	—

### FINAL ORDERS.

It is hereby notified for general information that the numbers of the Final Orders, Colombo S. O. No. 1 appearing on page 803, and Colombo S. O. No. 2 appearing on pages 804 and 805 of Part III. of the *Government Gazette* of July 6, 1923, should read as Colombo S. O. No. 3 and Colombo S. O. No. 4, respectively.

July 9, 1923.

W. T. STACE,  
Special Officer.

#### Colombo S. O. No. 5.

#### Order under Section 2 of "The Waste Lands Ordinances of 1897, 1899, 1900, and 1903," declaring Land to be Crown Property.

In the matter of the lands commonly called or known as Wellapallaowita and Wellakumbura, Wellapallaowita, Wallakumbura, &c., situate in the village of Midellawala, in the Yatigaha pattuwa of the Hapitigam korale of the Negombo District, in the Western Province, and of "The Waste Lands Ordinances of 1897, 1899, 1900, and 1903."

THE notice required by section 1 of "The Waste Lands Ordinances of 1897, 1899, 1900, and 1903," having been duly published in manner prescribed by that section in respect of the above-named lands (*vide* Notice No. 8,231), and no claim having been made to the said lands or to any interest therein within the period of three months from the date specified in the said notice, I, Walter Terence Stace, Special Officer appointed under section 23 of the said Ordinances, under and by virtue of the powers vested in me in that behalf by section 2 of the said Ordinances, do hereby on this 29th day of March, 1923, order and declare that the said lands, as more fully described herein below, situate in the village of Midellawala, in the Yatigaha pattuwa of the Hapitigam korale of the Negombo District, in the Western Province, and shown as lots 1, 2, 3, 4, 6, 7, 8, 9, 10, 11, 12, 14 in preliminary plan 16,144 and in the annexed diagram, and containing in extent 8 acres and 41 perches, are the property of the Crown.

#### Description of the Lands referred to.

The following lots situate in the village of Midellawala, in the Yatigaha pattuwa of the Hapitigam korale of the Negombo District, in the Western Province, as described in the annexed diagram :—

#### Preliminary plan 16,144.

Lot.	Name of Land.	Extent, A. R. P.	Lot.	Name of Land.	Extent, A. R. P.
1 ..	Wellapallaowita and Wellakumbura	7 2 24.25	9 ..	Hallialekumbura	0 0 3.12
2 ..	Wellapallaowita ..	0 0 6	10 ..	Do.	0 0 4.50
3 ..	Do. ..	0 0 12.62	11 ..	Nariawalapillewa ..	0 0 0.68
4 ..	Wallakumbura ..	0 0 0.56	12 ..	Pingahapillewaowita	0 0 1.62
6 ..	Delgahakumburamulla	0 0 5.25	14 ..	Makulagahaowita	0 0 8.75
7 ..	Hallialekumbura ..	0 0 10			
8 ..	Do. ..	0 0 3.06			8 0 0.41

and bounded as follows: on the north by the Diya-elaoya, Hallialekumbura claimed by K. Joronis Appu and others, Hallialekumbura claimed by K. Leanchi Hamy and another, Wallakumbura claimed by S. Davith Singho and others, Wallakumbura claimed by A. Marthelis Appu and others, Wallakumbura claimed by K. Haramaris and others, Wallakumbura claimed by S. Arachchi Appu and others, Wallakumbura claimed by S. Kiritenna and others, Wallakumbura claimed by P. Mancho Nona, Wallakumbura claimed by G. Pody Singho and others, the Rambagahamulla-ela, Tambahitiyawakumbura claimed by Yaonis Appu and others, Thambahitiyawakumbura (encroachment by Gaspe Subaseris and others) claimed by the Ceylon Government Railway, Thambatiawekumbura claimed by G. Yaonis Appu and others, the village limit of Randenipallewala; on the east by the village limit of Randenipallewala, the Ulattiawe-ela, Wellapaulowita belonging to the Crown, Delgahamul akumbura claimed by S. Mohotti Appu, Hallialekumbura claimed by S. Davith Singho and others, Hallialekumbura claimed by B. Gunasekera, Hallialekumbura claimed by K. Babanissa and others, Hallialekumbura claimed by the heirs of W. Carolis Singho and others; on the south by Hallialekumbura claimed by the heirs of W. Carolis Singho and others, the Jara-ela, Naraviawalapillewawatta claimed by S. Punchi Appuhamy and others, Hapugahaowita claimed by S. Davith Singho and others, Naraviawalaowita claimed by K. Kirieta, Pingahapillewaowita claimed by K. Janis Appu and others, Mahaowita claimed by Y. Sinchia and others, Mahaowita claimed by the Ceylon Government Railway, Makulagahaowita claimed by the heirs of K. Haramanis and others, the village limit of Galgomuwa, the boundary of the Siyane korale west, the village limit of Kendalanda; on the west by the village limit of Kendalanda, Wellapallaowita claimed by L. Peris Appu and others, Pamburugahaowita claimed by S. Davith Singho, the Hallialekumbura-ela

[For Diagram see page 841.]

### Kurunegala S. O. No. 3,372.

#### Order under Section 4, Sub-section (1), of "The Waste Lands Ordinances of 1897, 1899, 1900, and 1903."

In the matter of the lands commonly called or known as Gangodehena, situate in the village of Maduragama, in the Pahala Wisideke korale of the Wannu hatpattu of the Kurunegala District, in the North-Western Province, and of "The Waste Lands Ordinances of 1897, 1899, 1900, and 1903."

WHEREAS in pursuance of section 1 of the said Ordinances it was duly declared and notified on the 3rd day of February, 1922, that if no claim to the lands commonly called or known as Gangodehena, situate in the village of Maduragama, in the Pahala Wisideke korale of the Wannu hatpattu of the Kurunegala District, in the North-Western Province, containing in extent 1 acre and 12 perches, and shown as lots 8 and 9 in block survey preliminary plan 1,850 and in the annexed diagram, was made to Maxwell MacLagan Wedderburn, Special Officer appointed under section 28 of the said Ordinances, within the period of three months from the date specified in the said notice, such lands would be declared the property of the Crown, and dealt with on account of the Crown (*vide* Notice No. 8,041):

And whereas Hettitanti Arlis Silva made claim thereto, and I, Maxwell MacLagan Wedderburn, the aforesaid Special Officer, made due inquiry into such claim, and whereas the said claimant and I, with the consent of His Excellency the Governor, came to an agreement in writing dated the 12th day of July, 1922, concerning the said lands, under section 4, sub-section (1), of the said Ordinances, whereby it was agreed that the said claimant should be declared the purchaser of the said lands upon payment, on the 12th day of July, 1922, to the Settlement Officer, of a sum of Rupees Twenty-two only (Rs. 22), as the purchase amount of the said lands, and whereas the said amount has been duly paid by the said claimant, he is hereby, in pursuance of the agreement aforementioned, declared to be the purchaser of the said lands, as more fully described herein below.

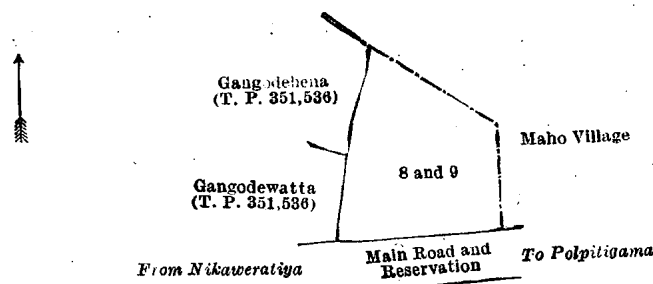
#### Description of the Lands referred to.

The following lots situate in the village of Maduragama, in the Pahala Wisideke korale of the Wannu hatpattu of the Kurunegala District, in the North-Western Province, as described in the annexed diagram:—

#### Block survey preliminary plan 1,850.

Lot.	Name of Land.	Extent, A. R. P.
8	Gangodehena	0 2 23
9	Do.	0 1 29
		1 0 12

and bounded as follows: on the north and east by the village limit of Maho; on the south by the main road and reservation from Polpitigama to Nikaweratiya; on the west by Gangodewatta (T. P. 351,536), Gangodehena (T. P. 351,536).



Surveyor-General's Office,  
Colombo, June 22, 1923.

Scale of 4 Chains to an Inch.

C. H. VINCE,  
for Surveyor-General.

June 26, 1923.

M. M. WEDDERBURN,  
Special Officer.



## Kurunegala S. O. No. 3,373.

**Order under Section 4, Sub-section (1), of "The Waste Lands Ordinances of 1897, 1899, 1900, and 1903."**

In the matter of the land commonly called or known as Siyambalagahamulapillewa, situate in the village of Radadena, in the Giratalane korale of the Dewamedhi hatpattu of the Kurunegala District, in the North-Western Province, and of "The Waste Lands Ordinances of 1897, 1899, 1900, and 1903."

WHEREAS in pursuance of section 1 of the said Ordinances it was duly declared and notified on the 26th day of November, 1920, that if no claim to the land commonly called or known as Siyambalagahamulapillewa, situate in the village of Radadena, in the Giratalane korale of the Dewamedhi hatpattu of the Kurunegala District, in the North-Western Province, containing in extent 1 acre 3 roods and 28 perches, and shown as lot 11 in block survey preliminary plan 1,706 and in the annexed diagram, was made to Harry Chambers Toller, Special Officer appointed under section 28 of the said Ordinances, within the period of three months from the date specified in the said notice, such land would be declared the property of the Crown, and dealt with on account of the Crown (*vide* Notice No. 7,689):

And whereas Kaluhakurudewage Piloris Fernando made claim thereto, and I, Norman Albert Hampton, Special Officer appointed under section 28 of the said Ordinances, made due inquiry into such claim, and whereas the said claimant and I came to an agreement in writing dated the 18th day of October, 1921, concerning the said land, under section 4, sub-section (1), of the said Ordinances, whereby it was agreed that the said claimant should be declared the purchaser of the said land upon payment, on or before the 18th day of January, 1922, to the Government Agent at Kurunegala or to the Settlement Officer, of a sum of Rupees Thirty-one only (Rs. 31) as the purchase amount of the said land, and whereas the said amount has been duly paid by the said claimant, he is hereby, in pursuance of the agreement aforementioned, declared to be the purchaser of the said land, as more fully described herein below.

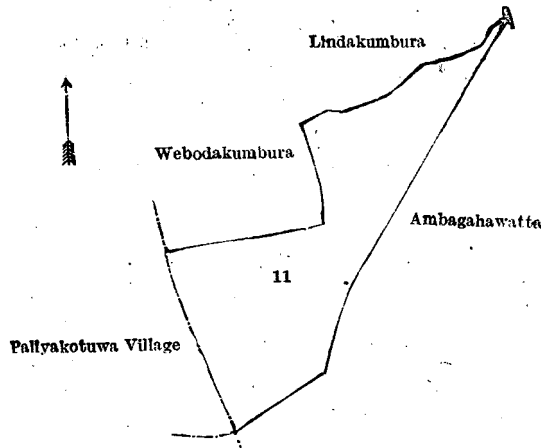
*Description of the Land referred to.*

The following lot situate in the village of Radadena, in the Giratalane korale of the Dewamedhi hatpattu of the Kurunegala District, in the North-Western Province, as described in the annexed diagram:—

Block survey preliminary plan 1,706.

Lot.	Name of Land.	Extent, A. R. P.
11	Siyambalagahamulapillewa	1 3 28

and bounded as follows: on the north by Lindakumbura claimed by Rantiranpedidurayalage Girangi and another; on the east by Ambagahawatta claimed by Kongahapitiya Arachehillage Ukku Menika and others; on the south by Ambagahawatta claimed by Kongahapitiya Arachehillage Ukku Menika and others, the village limit of Paliyakotuwa; on the west by the village limit of Paliyakotuwa, Webodakumbura claimed by Wadalvidanelage Appu Naide and others.



Surveyor-General's Office,  
Colombo, November 9, 1922.

Scale of 4 Chains to an Inch.

C. H. VINCE,  
for Surveyor-General.

February 15, 1923.

N. A. HAMPTON,  
Special Officer.

## Kurunegala S. O. No. 3,374.

**Order under Section 2 of "The Waste Lands Ordinances of 1897, 1899, 1900, and 1903," declaring Land to be Crown Property.**

In the matter of the land commonly called or known as a road, situate in the village of Radadena, in the Giratalane korale of the Dewamedhi hatpattu of the Kurunegala District, in the North-Western Province, and of "The Waste Lands Ordinances of 1897, 1899, 1900, and 1903."

THE notice required by section 1 of "The Waste Lands Ordinances of 1897, 1899, 1900, and 1903," having been duly published in manner prescribed by that section in respect of the above-named land (*vide* Notice No. 7,689), and no claim having been made to the said land or to any interest therein within the period of three months from the date specified in the said notice, I, Norman Albert Hampton, Special Officer appointed under section 28 of the said Ordinances, under the authority of the powers vested in me in that behalf by section 2 of the said Ordinances, do hereby on this 15th day of February, 1923, order and declare that the said land, as more fully described herein below, situate in the village of Radadena, in the Giratalane korale of the Dewamedhi hatpattu of the Kurunegala District, in the North-Western Province, and shown as lot 2 in block survey preliminary plan 1,706 and in the annexed diagram, and containing in extent 2 roods and 5 perches, is the property of the Crown.

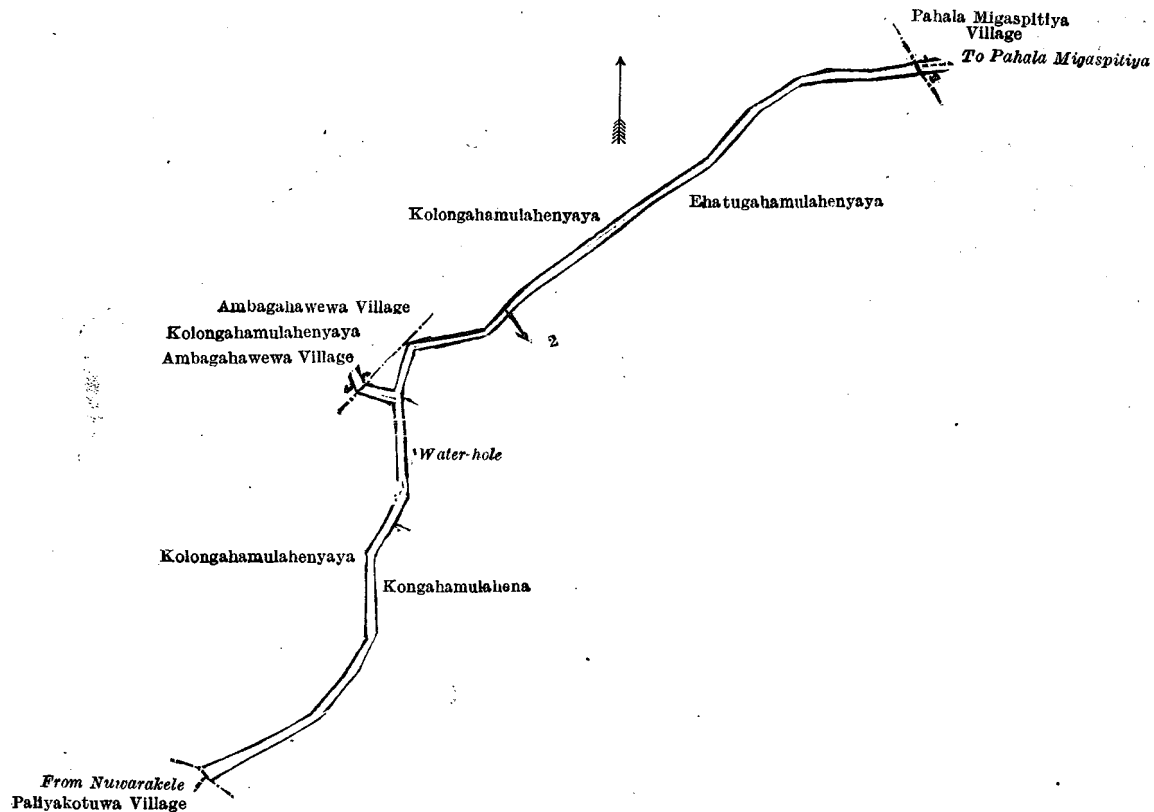
*Description of the Land referred to.*

The following lot situate in the village of Radadena, in the Giratalane korale of the Dewamedhi hatpattu of the Kurunegala District, in the North-Western Province, as described in the annexed diagram:—

Block survey preliminary plan 1,706.

Name of Land.	Extent, A. R. P.
	0 2 5

and bounded as follows: on the north by Kolongahamulahenyaya (private); on the east by the village limit of Pahala Migaspitiya, Ehatugahamulahenyaya (private), water-hole (private), Kongahamulahena (private); on the south by Kongahamulahena (private), the village limit of Paliyakotuwa; on the west by Kolongahamulahenyaya (private), the village limit of Ambagahawewa, Kolongahamulahenyaya (private).



Surveyor-General's Office,  
Colombo, November 9, 1922.

Scale of 4 Chains to an Inch.

C. H. VINCE,  
for Surveyor-General.

February 15, 1923.

N. A. HAMPTON,  
Special Officer.

**Kurunegala S. O. No. 3,375.**

**Order under Section 4, Sub-section (1), of "The Waste Lands Ordinances of 1897, 1899, 1900, and 1903,"  
declaring Land to be Crown Property.**

In the matter of the lands commonly called or known as Wekanda (bund), situate in the village of Radadena, in the Giratalane korale of the Dewamedhi hatpattu of the Kurunegala District, in the North-Western Province, and of "The Waste Lands Ordinances of 1897, 1899, 1900, and 1903."

WHEREAS in pursuance of section 1 of the said Ordinances it was duly notified on the 26th day of November, 1920, that if no claim to the lands commonly called or known as Wekanda (bund), situate in the village of Radadena, in the Giratalane korale of the Dewamedhi hatpattu of the Kurunegala District, in the North-Western Province, containing in extent 1 rood and 17 perches, and shown as lots 5A and 6A in block survey preliminary plan 1,706 and in the annexed diagram, was made to Harry Chambers Toller, Special Officer appointed under section 28 of the said Ordinances, within the period of three months from the date specified in such notice, such lands would be declared the property of the Crown, and dealt with on account of the Crown (*vide* Notice No. 7,689):

And whereas (1) Rantiranpedidurayalage Mataya, (2) Rankotpedidurayalage Girangi, (3) Waduvidanelage Punchimeniki Nachchire, (4) Waduvidanelage Kira Nachchire, and (5) Keenagahapitiye Arachchillage Ukkumenika made claim to the above-mentioned lot 5A; and whereas Heneka Mudiyansele Kirihamy on behalf of (6) Hettipattirennahelage Kirimenika made claim to the above-mentioned lot 5A; and whereas (7) Waduvidanelage Hendanaide made claim to the above-mentioned lots 5A and 6A; and whereas Piyaratna Unnanse on behalf of the Nuwarakele pansala made claim to the above-mentioned lots 5A and 6A; and whereas (8) Bamunu Mudiyansele Punchirala, the duly appointed trustee of the said Nuwarakele pansala, was substituted as a claimant instead of the said Piyaratna Unnanse; and whereas the said 1st, 2nd, 3rd, 4th, 5th, and 6th claimants entered into an agreement in writing dated the 19th day of July, 1922, whereby in consideration of the Settlement Officer settling as private property outside the Waste Lands Ordinances (a) lots 4 and 8 of the notice and of the block survey preliminary plan 1,706, (b) 12 acres 3 roods and 8 perches of lot 5 of the notice and of the block survey preliminary plan 1,706, now shown as subdivisional lot 5 on the same plan, they withdrew their claims to the above-mentioned lot 5A of this order; and whereas the said 7th claimant entered into an agreement in writing dated the 19th day of July, 1922, whereby in consideration of the Settlement Officer settling as private property outside the Waste Lands Ordinances (a) lots 4 and 8 of the notice and of the block survey preliminary plan 1,706 and (b) 12 acres 3 roods and 8 perches of lot 5 of the notice and of the block survey preliminary plan 1,706, now shown as subdivisional lot 5 on the same plan, he withdrew his claim to the above-mentioned lots 5A and 6A of this order; and whereas the said 8th claimants, as the duly appointed trustee of the said Nuwarakele pansala, entered into an agreement in writing dated the 19th day of July, 1922, whereby in consideration of the Settlement Officer settling as private property outside the Waste Lands Ordinances (a) lot 4 of the notice and of the block survey preliminary plan 1,706 and (b) 12 acres 3 roods and 8 perches of lot 5 of the notice and of the block survey preliminary plan 1,706, now shown as subdivisional lot 5 on the same plan, he withdrew the claim of the said Nuwarakele pansala to the

above-mentioned lots 5A and 6A of this order; I, Norman Albert Hampton, Special Officer appointed under section 28 of the said Ordinances, under and by virtue of the powers vested in me in that behalf by section 4 of the said Ordinances, do hereby on this 15th day of February, 1923, order and declare, under section (4), sub-section (1), of the said Ordinances, that the said lands, as more fully described herein below, are the property of the Crown.

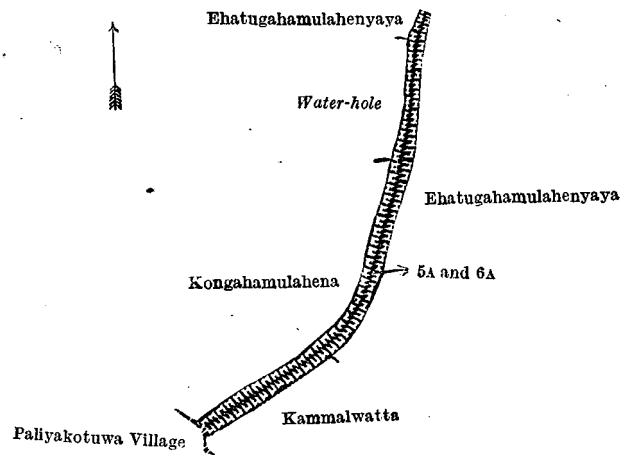
*Description of the Lands referred to.*

The following lots situate in the village of Radadena, in the Giratalane korale of the Dewamedhi hatpattu of the Kurunegala District, in the North-Western Province, as described in the annexed diagram:—

Block survey preliminary plan 1,706.

Lot.	Name of Land.	Extent, A. R. P.
5A ..	Wekanda (bund) .. .. .	0 1 10
6A ..	Do. ( do. ) .. .. .	0 0 7
		0 1 17

and bounded as follows: on the north by Ehatugahamulahenyaya (private); on the east by Ehatugahamulahenyaya (private); on the south by Kammalwatta (private), the village limit of Paliyakotuwa; on the west by Kongahamulahena (private), water-hole (private), Ehatugahamulahenyaya (private).



Surveyor-General's Office,  
Colombo, November 9, 1922.

Scale of 4 Chains to an Inch.

C. H. VINCE,  
for Surveyor-General.

February 15, 1923.

N. A. HAMPTON,  
Special Officer.

**Kurunegala S. O. No. 3,376.**

**Order under Section 2 of "The Waste Lands Ordinances of 1897, 1899, 1900, and 1903,"  
declaring Land to be Crown Property.**

In the matter of the lands commonly called or known as Kadurugahamulahena (reservation for bund), Kadurugahamulawewwetiya (tank and bund), &c., situate in the village of Wetiyeekumbura, in the Giratalane korale of the Dewamedhi hatpattu of the Kurunegala District, in the North-Western Province, and of "The Waste Lands Ordinances of 1897, 1899, 1900, and 1903."

THE notice required by section 1 of "The Waste Lands Ordinances of 1897, 1899, 1900, and 1903," having been duly published in manner prescribed by that section in respect of the above-named lands (*vide* Notice No. 7,663), and no claim having been made to the said lands or to any interest therein within the period of three months from the date specified in the said notice, I, Norman Albert Hampton, Special Officer appointed under section 28 of the said Ordinances, under and by virtue of the powers vested in me in that behalf by section 2 of the said Ordinances, do hereby on this 16th day of February, 1923, order and declare that the said lands, as more fully described herein below, situate in the village of Wetiyeekumbura, in the Giratalane korale of the Dewamedhi hatpattu of the Kurunegala District, in the North-Western Province, and shown as lots 2, 3, 16, 17, 27, 28, 19, 31, 23, and 29 in block survey preliminary plan 1,751 and in the annexed diagrams, and containing in extent 10 acres 2 roods and 13 perches, are the property of the Crown.

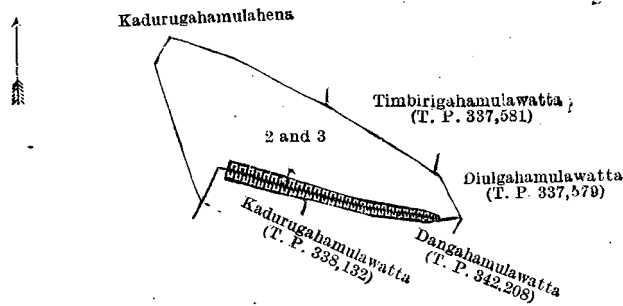
*Description of the Lands referred to.*

The following lots situate in the village of Wetiyeekumbura, in the Giratalane korale of the Dewamedhi hatpattu of the Kurunegala District, in the North-Western Province, as described in the annexed diagrams:—

I.—Block survey preliminary plan 1,751.

Lot.	Name of Land.	Extent, A. R. P.
2 ..	Kadurugahamulahena (reservation for bund) .. .. .	0 0 21
3 ..	Kadurugahamulawewwetiya (tank and bund) .. .. .	1 0 26
		1 1 7

and bounded as follows: on the north by Kadurugahamulahena (private), Timbirigahamulawatta (T. P. 337,581); on the east by Diulgahamulawatta (T. P. 337,579); on the south by Dangahamulawatta sold by the Crown (T. P. 342,208), Kadurugahamulawatta (T. P. 338,132); on the west by Kadurugahamulahena (private).



Surveyor-General's Office,  
Colombo, February 2, 1923.

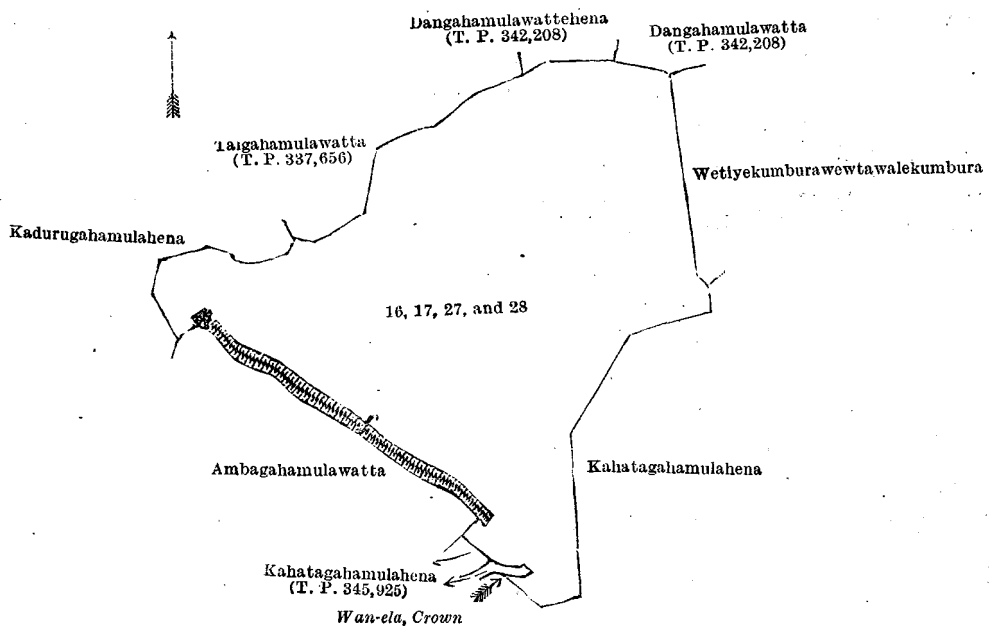
Scale of 4 Chains to an Inch.

C. H. VINCE,  
for Surveyor-General.

II.—Block survey preliminary plan 1,751.

Lot.	Name of Land.	Extent, A. R. P.
16 ..	Wetiyakumburawewa (tank and bund) .. ..	6 3 5
17 ..	Kadurugahamulahena (reservation for bund) .. ..	0 0 11
27 ..	Kahatagahamulahena (reservation for bund) .. ..	0 0 10
28 ..	Kadurugahamulahena (reservation for bund) .. ..	0 0 9
		6 3 35

and bounded as follows : on the north by Kadurugahamulahena (private), Talgahamulawatta (T. P. 337,656), Dangahamulawattahena sold by the Crown (T. P. 342,208), Dangahamulawatta sold by the Crown (T. P. 342,208); on the east by Wetiyakumburawewatalekumbura claimed by Weerasekera Bamunu Mudiyansele Banda and others, Kahatagahamulahena (private); on the south by Kahatagahamulahena (private), the Wan-ela to be declared the property of the Crown under the Waste Lands Ordinances, Kahatagahamulahena sold by the Crown (T. P. 345,925), Ambagahamulawatta claimed by Weerasekera Bamunu Mudiyansele Herathami and others; on the west by Ambagahamulawatta claimed by Weerasekera Bamunu Mudiyansele Herathami and others, Kadurugahamulahena (private).



Surveyor-General's Office,  
Colombo, February 2, 1923.

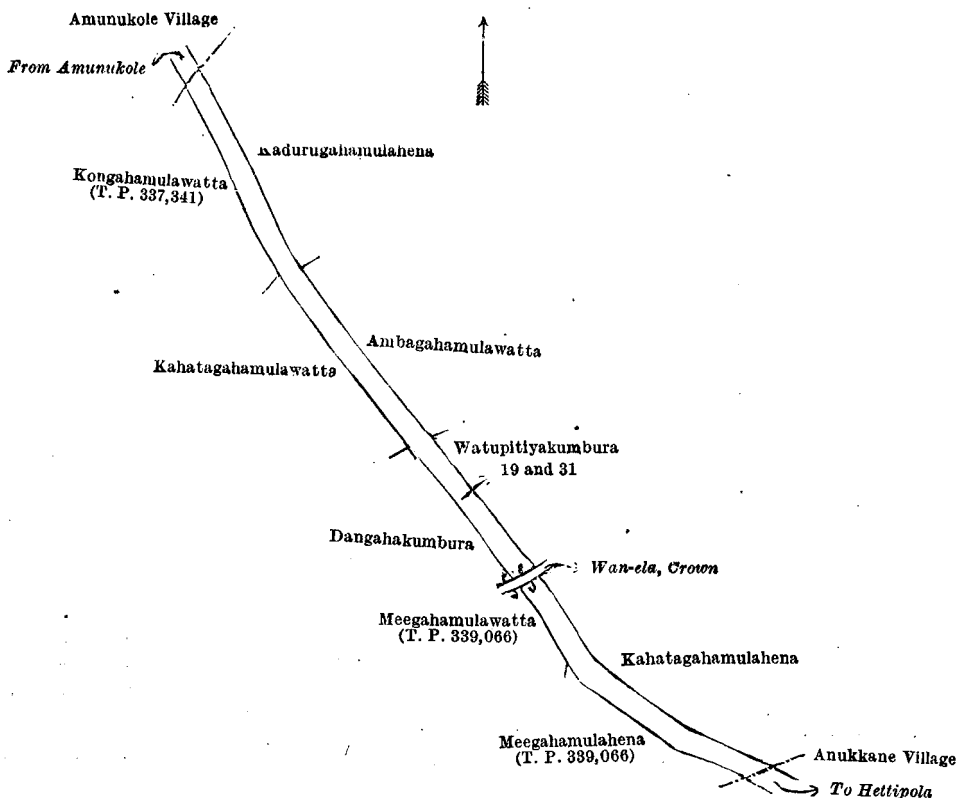
Scale of 4 Chains to an Inch.

C. H. VINCE,  
for Surveyor-General.

III.—Block survey preliminary plan 1,751.

Lot.	Name of Land.	Extent, A. R. P.
19 ..	Gansabhawa road .. ..	0 2 14
31 ..	Do. .. ..	0 1 3
	(Exclusive of the ela passing through the road.)	0 3 17

and bounded as follows : on the north by the village limit of Amunukole, Kadurugahamulahena (private); on the east by Kadurugahamulahena (private), Ambagahamulawatta claimed by Weerasekera Bamunu Mudiyansele Herathami and others, Watupitiyakumbura claimed by Weerasekera Bamunu Mudiyansele Appurala and others, Kahatagahamulahena (private); on the south by the village limit of Anukkane, Meegahamulahena (T. P. 339,066); on the west by Meegahamulawatta (T. P. 339,066), Dangahakumbura claimed by Weerasekera Bamunu Mudiyansele Bandi Etana and others, Kahatagahamulawatta claimed by Dewasingha Mudiyansele Kiri Banda, Hitapu Arachchi, Kongahamulawatta (T. P. 337,341).



Surveyor-General's Office,  
Colombo, February 2, 1923.

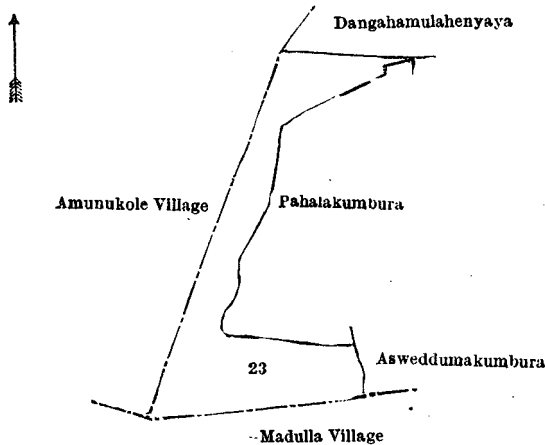
Scale of 4 Chains to an Inch.

C. H. VINCE,  
for Surveyor-General.

IV.—Block survey preliminary plan 1,751.

Lot.	Name of Land.	Extent, A. R. P.
23	Wewapittaniya (tank)	1 1 2

and bounded as follows: on the north by Dangahamulahenyaya (private); on the east by Pahalakumbura claimed by Danpitaralage Kirihami, ex Vel-Vidane, and others, Asweddumakumbura claimed by Weerasekera Bamunu Mudiyanseleage Bandi Etana and others; on the south by the village limit of Madulla; on the west by the village limit of Amunukole.



Surveyor-General's Office,  
Colombo, February 2, 1923.

Scale of 4 Chains to an Inch.

C. H. VINCE,  
for Surveyor-General.

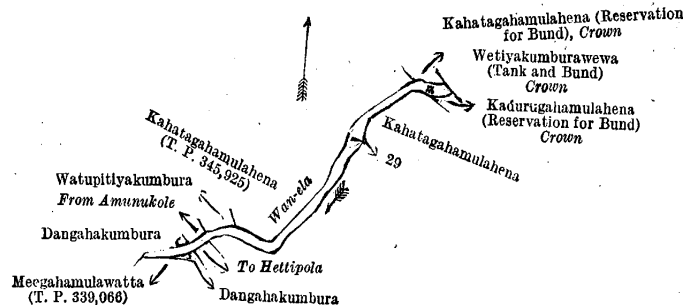
V.—Block survey preliminary plan 1,751.

Lot.	Name of Land.	Extent, A. R. P.
29	Wan-ela	0 0 32

and bounded as follows: on the north by Dangahakumbura claimed by Weerasekera Bamunu Mudiyanseleage Bandi Etana and others, the road from Amunukole to Hettipola, Watupitiyakumbura claimed by Weerasekera Bamunu Mudiyanseleage Appurala and others, Kahatagahamulahena sold by the Crown (T. P. 345,925), Kahatagahamulahena (reservation



for bund) to be declared the property of the Crown under the Waste Lands Ordinances; on the east by Weti yakumburawewa (tank and bund) to be declared the property of the Crown under the Waste Lands Ordinances, Kadurugahamulahena (reservation for bund) to be declared the property of the Crown under the Waste Lands Ordinances, Kahatagahamulahena (private); on the south by Kahatagahamulahena (private), the road from Amunukole to Hettipola, Dangahakumbura claimed by Weerasekera Bamunu Mudiyansele Bandi Etana and others, Meegahamulawatta (T. P. 339,066); on the west by Dangahakumbura claimed by Weerasekera Bamunu Mudiyansele Bandi Etana and others.



Surveyor-General's Office,  
Colombo, February 2, 1923.

Scale of 4 Chains to an Inch.

C. H. VINCE,  
for Surveyor-General.

February 16, 1923.

N. A. HAMPTON,  
Special Officer.

### Kurunegala S. O. No. 3,377.

#### Order under Section 4, Sub-section (1), of "The Waste Lands Ordinances of 1897, 1899, 1900, and 1903," declaring Land to be Crown Property.

In the matter of the lands commonly called or known as Aswedumehenyaya, Welwalagawahenyaya, &c., situate in the village of Ganegama, in the Giratalane korale of the Dewamedhi hatpattu of the Kurunegala District, in the North-Western Province, and of "The Waste Lands Ordinances of 1897, 1899, 1900, and 1903."

WHEREAS in pursuance of section 1 of the said Ordinances it was duly notified on the 14th day of May, 1920, that if no claim to the lands commonly called or known as Aswedumehenyaya, Welwalagawahenyaya, &c., situate in the village of Ganegama, in the Giratalane korale of the Dewamedhi hatpattu of the Kurunegala District, in the North-Western Province, containing in extent 53 acres 3 roods and 4 perches, and shown as lots 8, 13, 16, 20, 24, 25, 38A, and 47A in block survey preliminary plan 1,745 and in the annexed diagrams, was made to Mungo Tennent Archibald, Special Officer appointed under section 28 of the said Ordinances, within the period of three months from the date specified in such notice, such lands would be declared the property of the Crown, and dealt with on account of the Crown (*vide* Notice No. 7,542):

And whereas (1) Warnakulasuriya Eugin Dabrera made claim to the above-mentioned lot 38A; and whereas (2) Ekanayaka Mudiyansele Hetuhamy, (3) Ekanayaka Mudiyansele Banda, (4) Dissanayaka Mudiyansele Banda, (5) ditto Kirimenika, (6) ditto Punchirala, (7) ditto Ausadahamy, (8) Herat Mudiyansele Herathamy, (9) ditto Ranmenika, (10) ditto Menikhamy, (11) Dissanayaka Mudiyansele Punchirala, (12) Balasuriya Mudiyansele Dingiri Banda, (13) Balasuriya Mudiyansele Menikhamy, and (14) Yapa Mudiyansele Menikhamy made claim to the above-mentioned lots 8, 13, 16, 20, 24, 25, 38A, and 47A; and whereas the said 1st claimant entered into an agreement in writing dated the 16th day of February, 1921, whereby in consideration of his being declared the purchaser of 42 acres more or less of lot 38 of the notice and of the block survey preliminary plan 1,745, now shown as subdivisional lot 38 on the same plan, upon payment, on or before the 16th day of May, 1921, to the Treasury Officer at Chilaw or to the Settlement Officer, of a sum of Rupees One thousand and Fifty only (Rs. 1,050), he withdrew his claim to the above-mentioned lot 38A of this order; and whereas the said 2nd, 3rd, 4th, 5th, 6th, 7th, 8th, 9th, 10th, 11th, 12th, 13th, and 14th claimants entered into two agreements in writing dated the 19th day of February, 1921, and the 7th day of May, 1921, respectively, whereby in consideration of the Settlement Officer settling as private property outside the Waste Lands Ordinances (a) lot 45 of the notice and of the block survey preliminary plan 1,745, and (b) 29½ acres more or less of lot 47 of the notice and of the block survey preliminary plan 1,745, now shown as subdivisional lot 47 on the same plan, they withdrew their claims to the above-mentioned lots 8, 13, 16, 20, 24, 25, 38A, and 47A of this order; I, Norman Albert Hampton, Special Officer appointed under section 28 of the said Ordinances, under and by virtue of the powers vested in me in that behalf by section 4 of the said Ordinances, do hereby on this 5th day of February, 1923, order and declare, under section 4, sub-section (1), of the said Ordinances, that the said lands, as more fully described herein below, are the property of the Crown.

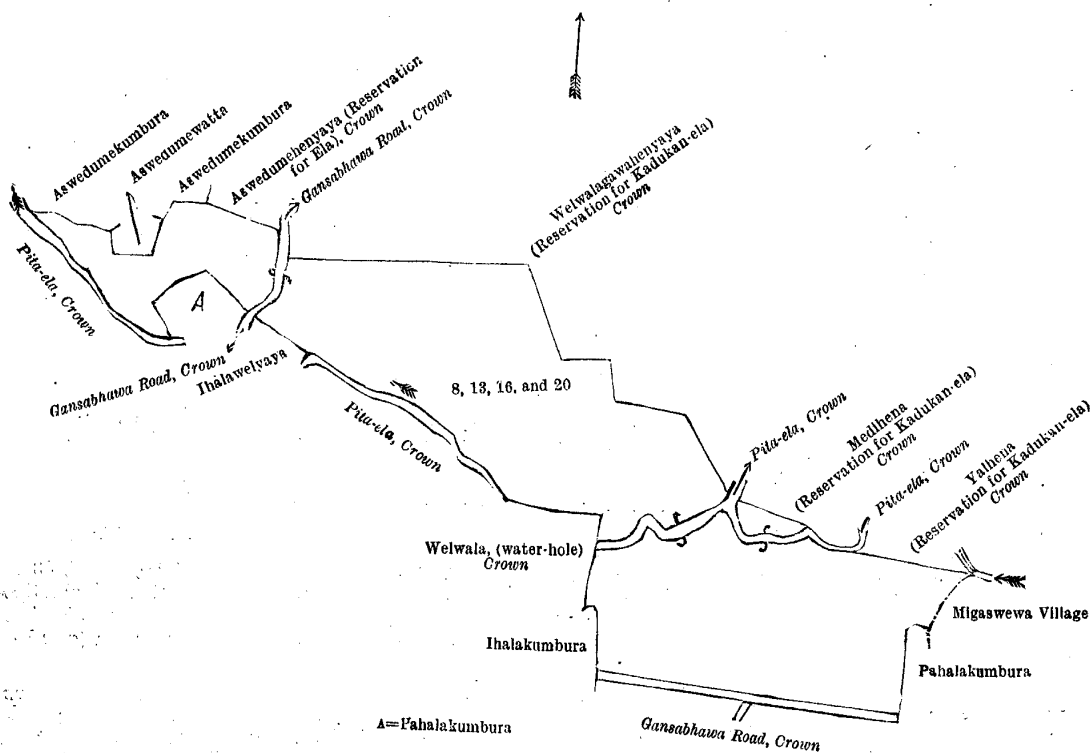
#### Description of the Lands referred to.

The following lots situate in the village of Ganegama, in the Giratalane korale of the Dewamedhi hatpattu of the Kurunegala District, in the North-Western Province, as described in the annexed diagrams:—

#### I.—Block survey preliminary plan 1,745.

Lot.	Name of Land.	Extent, A. R. P.
8 ..	Aswedumehenyaya ..	.. 3 0 31
13 ..	Welwalagawahenyaya ..	.. 13 2 19
16 ..	Medihena ..	.. 0 1 18
20 ..	Welwalagawahena ..	.. 10 2 27
(Exclusive of the road and stream passing through the lands.)		27 3 15

and bounded as follows : on the north by Aswedumekumbura claimed by Dissanayaka Mudiyansele Ausadahami and others, Aswedumewatta claimed by Dissanayaka Mudiyansele Ausadahami, Aswedumekumbura claimed by Dissanayaka Mudiyansele Ausadahami and others, Aswedumehenyaya (reservation for ela) to be declared the property of the Crown under the Waste Lands Ordinances, the Gansabhawa road to be declared the property of the Crown under the Waste Lands Ordinances, Welwalagawahenyaya (reservation for Kadukan-ela) to be declared the property of the Crown under the Waste Lands Ordinances, Pita-ela to be declared the property of the Crown under the Waste Lands Ordinances, Medihena (reservation for Kadukan-ela) to be declared the property of the Crown under the Waste Lands Ordinances, Pita-ela to be declared the property of the Crown under the Waste Lands Ordinances, Galhena (reservation for Kadukan-ela) to be declared the property of the Crown under the Waste Lands Ordinances ; on the east by the village limit of Migaswewa, Pahalakumbura claimed by Dissanayaka Mudiyansele Ausadahami and others ; on the south by Gansabhawa road to be declared the property of the Crown under the Waste Lands Ordinances, Ihalakumbura claimed by Meerausalakamalage Hamidu Lebbe and others, Welwala (water-hole) to be declared the property of the Crown under the Waste Lands Ordinances, Pita-ela to be declared the property of the Crown under the Waste Lands Ordinances, Ihalawelyaya claimed by Dissanayaka Mudiyansele Mudalihamy and another, Gansabhawa road to be declared the property of the Crown under the Waste Lands Ordinances, Pahalakumbura claimed by Dissanayaka Mudiyansele Ranmenika ; on the west by Pita-ela to be declared the property of the Crown under the Waste Lands Ordinances.



Surveyor-General's Office,  
Colombo, June 30, 1922.

Scale of 8 Chains to an Inch.

C. H. VINCE,  
for Surveyor-General.

II.—Block survey preliminary plan 1,745.

Lot.	Name of Land.	Extent, A. R. P.
24	Bogahamulahenyaya, Bogahamulahena, Kohombaghamulapillewa	6 3 24
25	Badahelayagewatta	5 3 22
		12 3 6

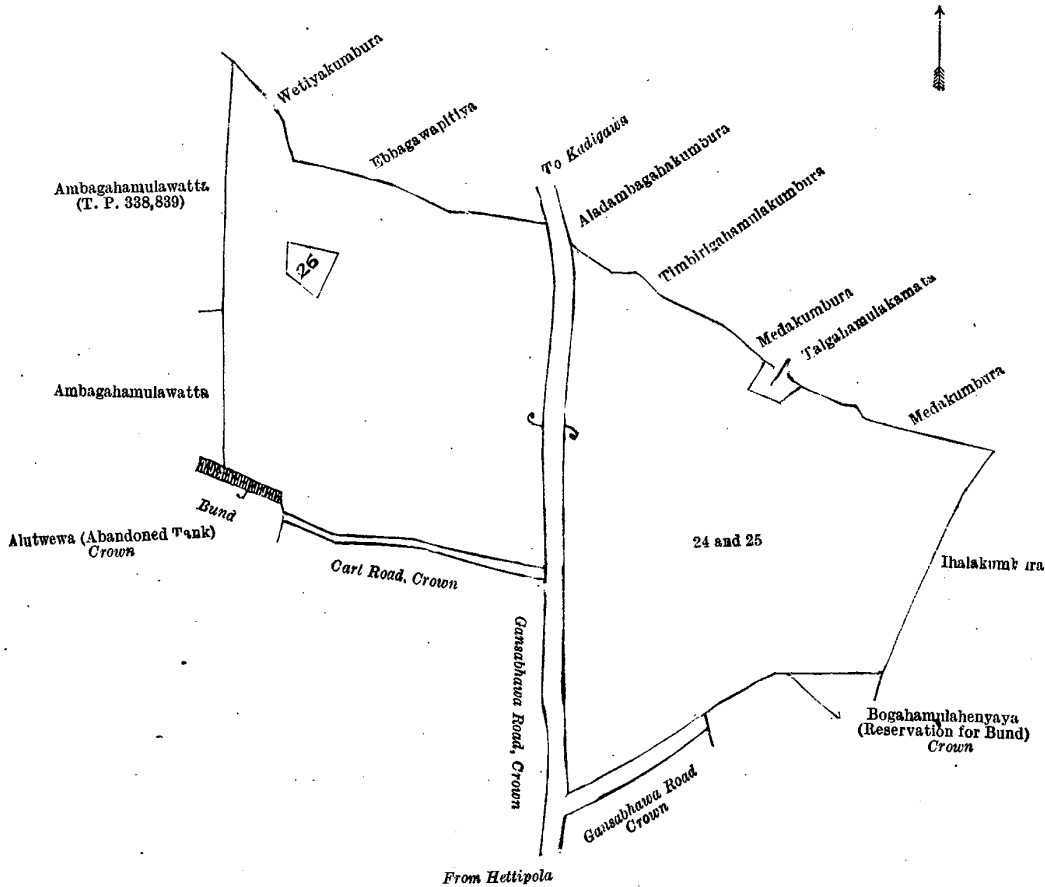
(Exclusive of the road passing through the lands.)

and bounded as follows : on the north by Wetiakumbura claimed by Dissanayaka Mudiyansele Ausadahami and others, Ebbagawapitiya claimed by Ekanayaka Mudiyansele Hetuhami and others, Gansabhawa road to Kadigawa, Aladambagahakumbura claimed by Dissanayaka Mudiyansele Punchirala and others, Timbirigahamulakumbura claimed by Dissanayaka Mudiyansele Banda and others, Medakumbura claimed by Dissanayaka Mudiyansele Punchirala and others, Talgahamulakamata claimed by Dissanayaka Mudiyansele Ausadahamy, Medakumbura claimed by Dissanayaka Mudiyansele Punchirala and others ; on the east by Ihalakumbura claimed by Meerausalakamalage Hamidu Lebbe and others ; on the south by Bogahamulahenyaya (reservation for bund) to be declared the property of the Crown under the Waste Lands Ordinances, Gansabhawa road from Hettipola to be declared the property of the Crown under the Waste Lands Ordinances, cart road to be declared the property of the Crown under the Waste Lands Ordinances, Alutwewa (abandoned tank) to be declared the property of the Crown under the Waste Lands Ordinances ; on the west by Ambaghamulawatta claimed by Dissanayaka Mudiyansele Banda and others, Ambaghamulawatta sold by the Crown (T. P. 338,839).

NOTE.—The following lot lying within the above-mentioned boundaries is excluded from this part of the order, and its extent of 16 perches is not included in the acreage of 12 acres 3 roods and 6 perches given above :—

Lot.	Name of Land.	Extent, A. R. P.
26	Badahelayagewatta	0 0 16

Block survey preliminary plan 1,745.



Surveyor-General's Office,  
Colombo, June 30, 1922.

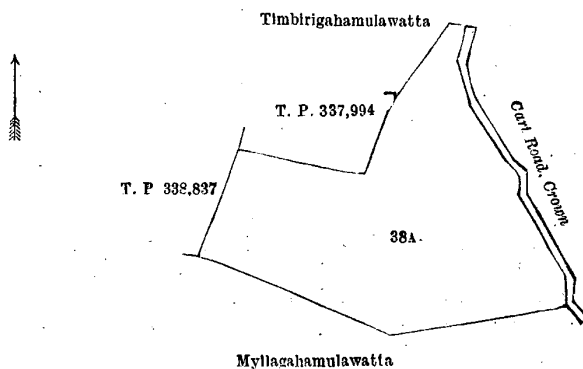
Scale of 4 Chains to an Inch.

C. H. VINCE,  
for Surveyor-General.

III.—Block survey preliminary plan 1,745.

Lot.	Name of Land.	Extent, A. R. P.
38A	Myilagahamulahena	3 0 3

and bounded as follows : on the north by T. P. 337,994, Timbirigahamulawatta claimed by Dissanayaka Mudiyansele Punchirala ; on the east by cart road to be declared the property of the Crown under the Waste Lands Ordinances ; on the south by Myilagahamulawatta sold to Warnakulasuriya Eugin Dabrera under the Waste Lands Ordinances ; on the west by T. P. 338,837.



Surveyor-General's Office,  
Colombo, September 6, 1922.

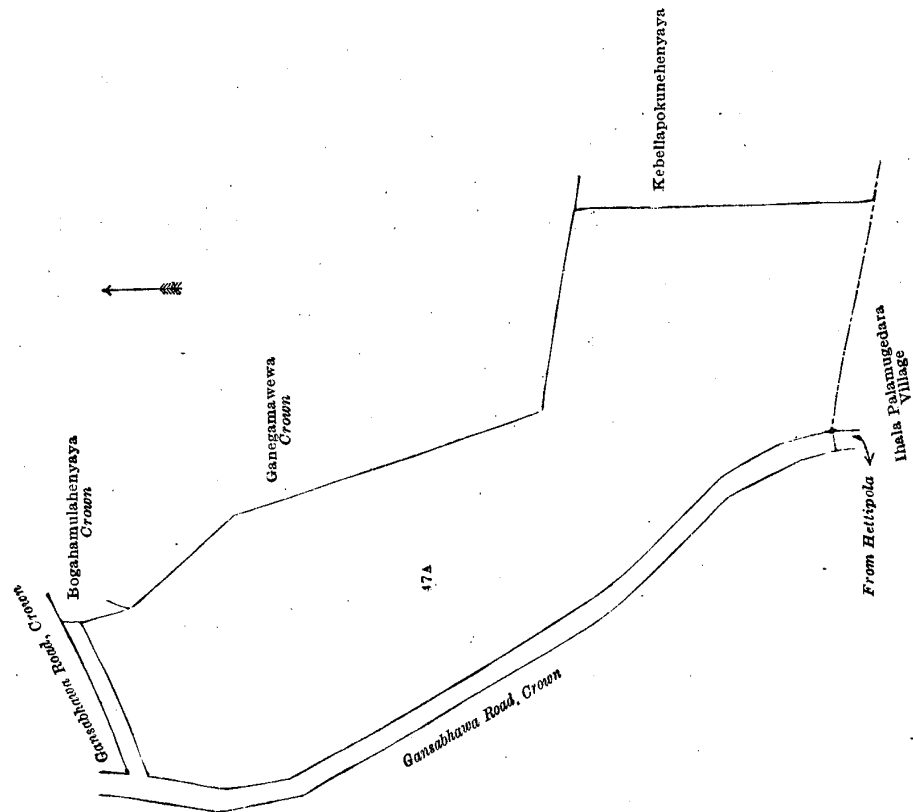
Scale of 4 Chains to an Inch.

C. H. VINCE,  
for Surveyor-General.

IV.—Block survey preliminary plan 1,745.

Lot.	Name of Land.	Extent, A. R. P.
47A	Kebellapokunehenyaya	10 0 20

and bounded as follows : on the north by Gansabhawa road to be declared the property of the Crown under the Waste Lands Ordinances ; on the east by Bogahamulahenyaya to be declared the property of the Crown under the Waste Lands Ordinances, Ganegamawewa to be declared the property of the Crown under the Waste Lands Ordinances, Kebellapokunehenyaya (private) ; on the south by the village limit of Ihala Palamugedera ; on the west by the Gansabhawa road from Hettipola to be declared the property of the Crown under the Waste Lands Ordinances.



Surveyor-General's Office,  
Colombo, June 30, 1922.

Scale of 4 Chains to an Inch.

C. H. VINCE,  
for Surveyor-General.

February 5, 1923.

N. A. HAMPTON,  
Special Officer.

**Puttalam S. O. No. 108.**

**Order under Section 4, Sub-section (1), of "The Waste Lands Ordinances of 1897, 1899, 1900, and 1903,"  
admitting Land to be Private Property.**

In the matter of the lands commonly called or known as Wewapaulahena, Welagawahenyaya, &c., situate in the village of Kottamaduwa, in the Kumarawanni pattu korale of the Demala hatpattu of the Puttalam District, in the North-Western Province, and of "The Waste Lands Ordinances of 1897, 1899, 1900, and 1903."

WHEREAS in pursuance of section 1 of the said Ordinances it was duly notified on the 10th day of February, 1922, that if no claim to the lands commonly called or known as Wewapaulahena, Welagawahenyaya, &c., situate in the village of Kottamaduwa, in the Kumarawanni pattu korale of the Demala hatpattu of the Puttalam District, in the North-Western Province, containing in extent 22 acres 1 rood and 15 perches, and shown as lots 25, 29, 32, and 33 in block survey preliminary plan 1,823 and in the annexed diagrams, was made to Frederick Lewis, Special Officer appointed under section 28 of the said Ordinances, within the period of three months from the date specified in such notice, such lands would be declared the property of the Crown, and dealt with on account of the Crown (*vide* Notice No. 8,050):

And whereas (1) Wanaviraja Mudiyanse Herathamy, *ex* Vidane, (2) Appuhamige Ranhamy, (3) Ukku Bandage Dingiri Banda, (4) Wanaviraja Mudiyanse Menikrala, Gan-Arachchi, (5) Kawralage Kiri Banda, (6) Ranhamige Mudiyanse, (7) Pinhamige Ranhamy, Vel-Vidane, and (8) Wanniamige Appuhamy made claim thereto; and I, Maxwell MacLagan Wedderburn, Special Officer appointed under section 28 of the said Ordinances, made due inquiry into such claim, I, with the consent of His Excellency the Governor, do hereby, in pursuance of the agreement dated the 16th day of September, 1922, admit the said 1st, 2nd, 3rd, 4th, 5th, 6th, 7th, and 8th claimants and (a) Ranhamige Kaluhamy, (b) Herathamige Punchihamy, (c) Herathamige Bandi Etana, and (d) Bardappuge Mudiyanse, *ex*-Korala, to be the owners of the said lands, as more fully described herein below, under section 4; sub-section (1), of the said Ordinances.

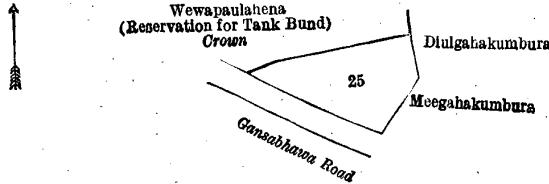
*Description of the Lands referred to.*

The following lots situate in the village of Kottamaduwa, in the Kumarawanni pattu korale of the Demalahatpattu of the Puttalam District, in the North-Western Province, as described in the annexed diagrams :—

I.—Block survey preliminary plan 1,823.

Lot.	Name of Land.	Extent, A. R. P.
25 ..	Wewapaulahena ..	0 2 1

and bounded as follows : on the north by Wewapaulahena (reservation for tank bund) to be declared the property of the Crown under the Waste Lands Ordinances ; on the east by Diulgahakumbura claimed by Wanaviraja Mudiyansele Herathamy, *ex* Vel-Vidane, and others, Meegahakumbura claimed by Wanaviraja Mudiyansele Herathamy, *ex* Vel-Vidane, and others ; on the south by Meegahakumbura claimed by Wanaviraja Mudiyansele Herathamy, *ex* Vel-Vidane, and others, the Gansabhawa road ; on the west by the Gansabhawa road, Wewapaulahena (reservation for tank bund) to be declared the property of the Crown under the Waste Lands Ordinances.



Surveyor-General's Office,  
Colombo, October 6, 1922.

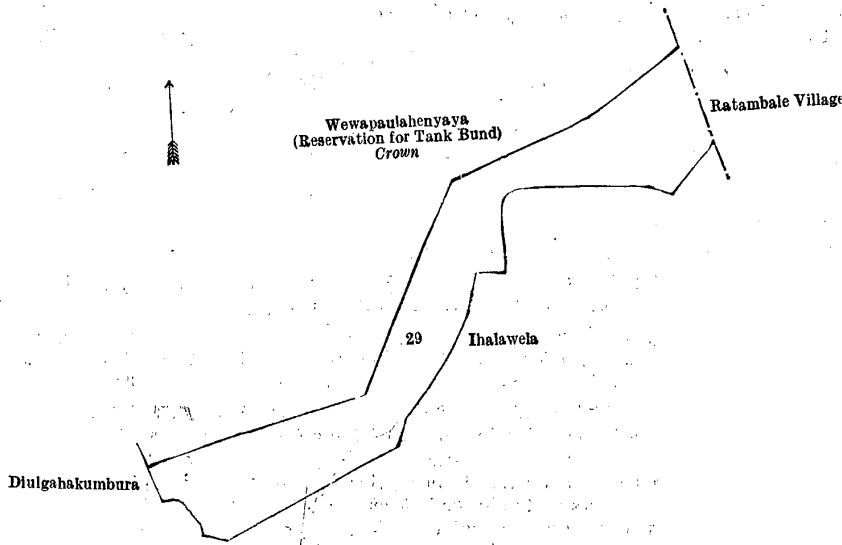
Scale of 4 Chains to an Inch.

C. H. VINCE,  
for Surveyor-General.

II.—Block survey preliminary plan 1,823.

Lot.	Name of Land.	Extent, A. R. P.
29 ..	Welagawahenyaya ..	2 2 21

and bounded as follows : on the north by Wewapaulahenyaya (reservation for tank bund) to be declared the property of the Crown under the Waste Lands Ordinances ; on the east by the village limit of Ratambale, Ihalawela claimed by Wanaviraja Mudiyansele Herathamy, *ex* Vel-Vidane, and others ; on the south by Ihalawela claimed by Wanaviraja Mudiyansele Herathamy, *ex* Vel-Vidane, and others, Diulgahakumbura claimed by Wanaviraja Mudiyansele Herathamy, *ex* Vel-Vidane, and others ; on the west by Diulgahakumbura claimed by Wanaviraja Mudiyansele Herathamy, *ex* Vel-Vidane, and others, Wewapaulahenyaya (reservation for tank bund) to be declared the property of the Crown under the Waste Lands Ordinances.



Surveyor-General's Office,  
Colombo, October 6, 1922.

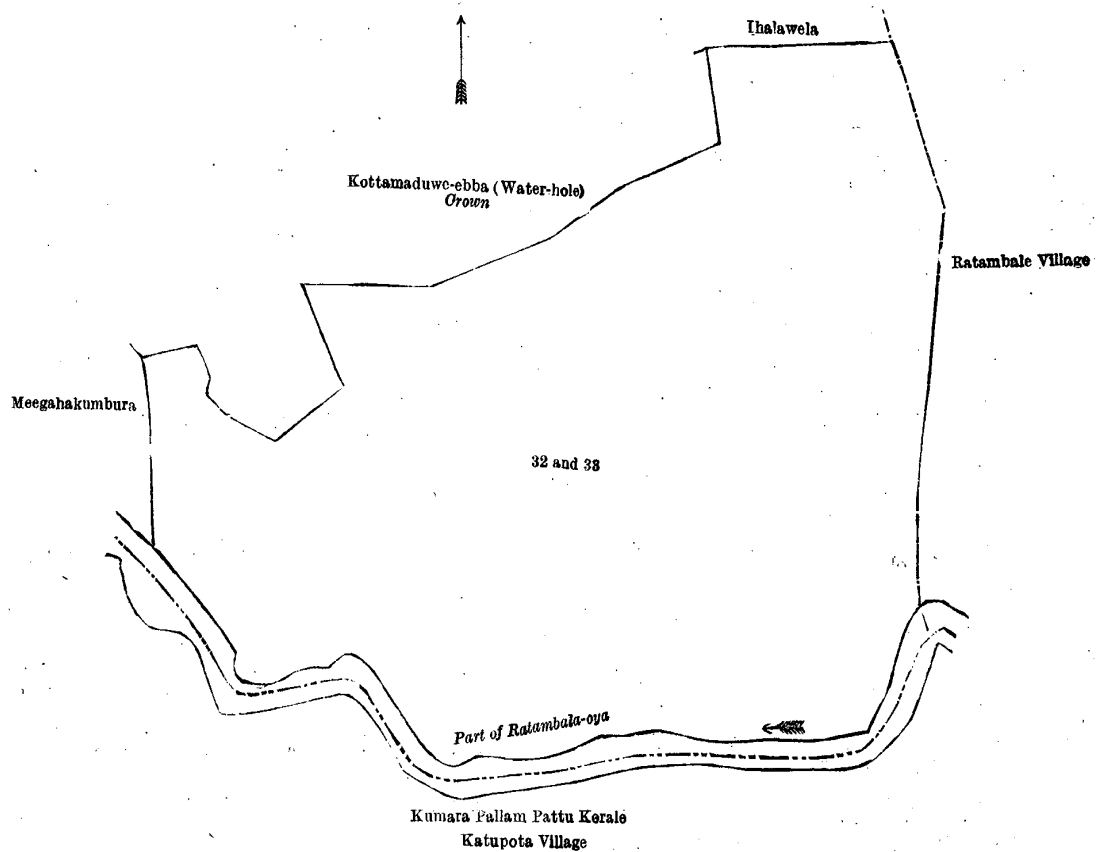
Scale of 4 Chains to an Inch.

C. H. VINCE,  
for Surveyor-General.

III.—Block survey preliminary plan 1,823.

Lot.	Name of Land.	Extent, A. R. P.
32 ..	Helambagahahenyaya, Kumbukgahahenyaya, and Ihalawelagawahena ..	12 3 0
33 ..	Helambagahahenyaya ..	6 1 33
		19 0 33

and bounded as follows : on the north by Kottamaduwe-ebba (water-hole) to be declared the property of the Crown under the Waste Lands Ordinances, Ihalawela claimed by Wanaviraja Mudiyansele Herathamy, *ex* Vel-Vidane, and others ; on the east by the village limit of Ratambale, part of the Ratambala-oya (the village limit of Katupota in the Kumarapallam pattu korale) ; on the south by part of Ratambala-oya (the village limit of Katupota in the Kumarapallam pattu korale) ; on the west by part of the Ratambala-oya (the village limit of Katupota in the Kumarapallam pattu korale), Meegahakumbura claimed by Wanaviraja Mudiyansele Herathamy, *ex* Vel-Vadane, and others.



Surveyor-General's Office,  
Colombo, October 6, 1922.

Scale of 4 Chains to an Inch.

C. H. VINCE,  
for Surveyor-General.

February 2, 1923.

M. M. WEDDERBURN,  
Special Officer.

#### Puttalam S. O. No. 109.

#### Order under Section 2 of "The Waste Lands Ordinances of 1897, 1899, 1900, and 1903," declaring Land to be Crown Property.

In the matter of the lands commonly called or known as Palugahamukalana, Manniggamehena, &c., situate in the village of Rawanawetiya, in the Kumarawanni pattu korale of the Demala hatpattu of the Puttalam District, in the North-Western Province, and of "The Waste Lands Ordinances of 1897, 1899, 1900, and 1903."

THE notice required by section 1 of "The Waste Lands Ordinances of 1897, 1899, 1900, and 1903," having been duly published in manner prescribed by that section in respect of the above-named lands (*vide* Notice No. 8,002), and no claim having been made to the said lands or to any interest therein within the period of three months from the date specified in the said notice, I, Maxwell MacLagan Wedderburn, Special Officer appointed under section 28 of the said Ordinances, under and by virtue of the powers vested in me in that behalf by section 2 of the said Ordinances, do hereby on this 31st day of January, 1923, order and declare that the said lands, as more fully described herein below, situate in the village of Rawanawetiya, in the Kumarawanni pattu korale of the Demala hatpattu of the Puttalam District, in the North-Western Province, and shown as lots 1, 2, 3, 12, and 13 in block survey preliminary plan 1,840 and in the annexed diagrams, and containing in extent 187 acres 3 roods and 14 perches, are the property of the Crown.

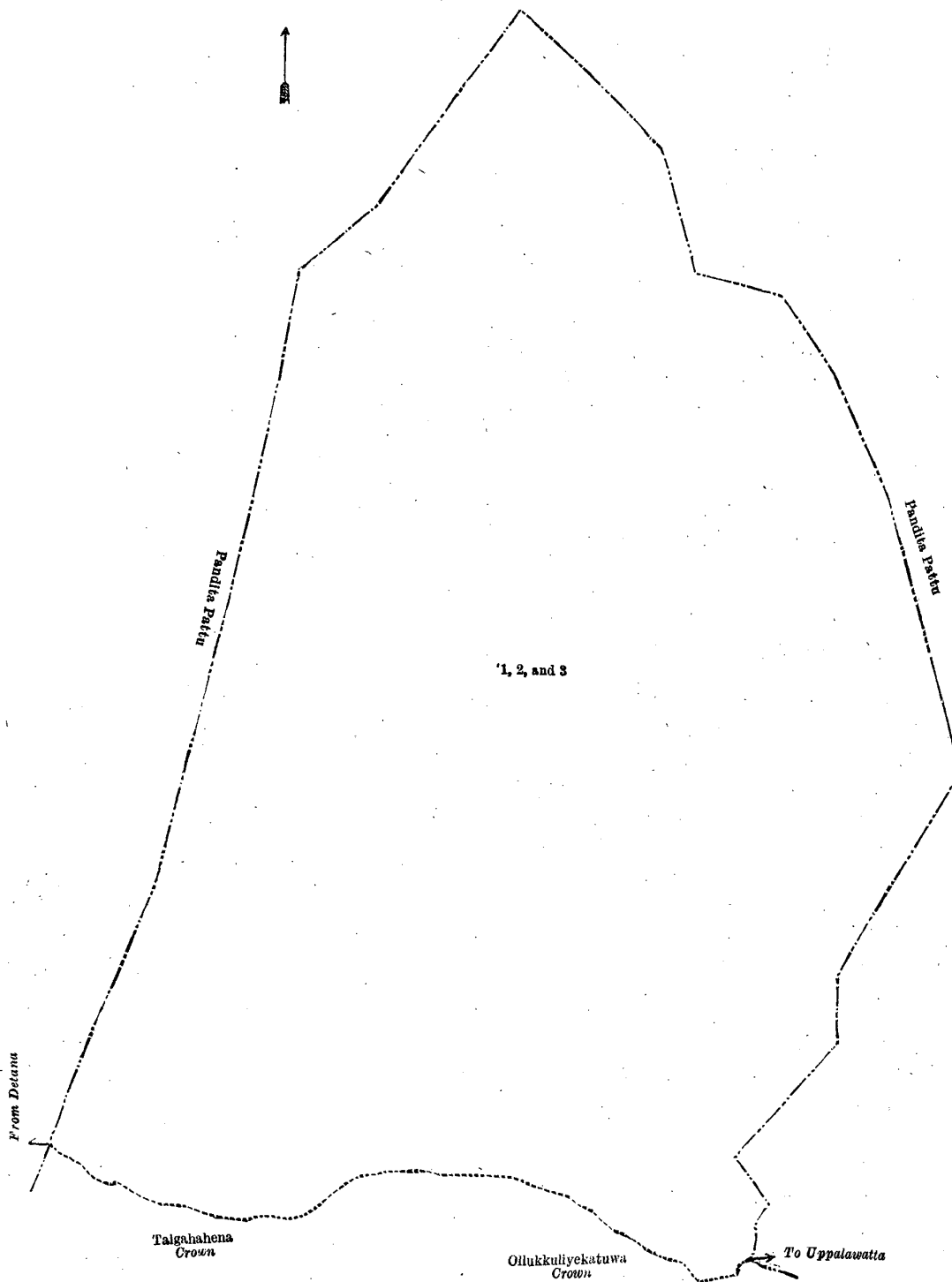
#### Description of the Lands referred to.

The following lots situate in the village of Rawanawetiya, in the Kumarawanni pattu korale of the Demala hatpattu of the Puttalam District, in the North-Western Province, as described in the annexed diagrams:—

#### I.—Block survey preliminary plan 1,840.

Lot.	Name of Land.	Extent, A. R. P.
1	Palugahamukalana	26 3 25
2	Manniggamehena, Manniggamehena, Karuwalakattikulama, Karuwalakattihena, Karuwalakattipahalawewa	160 0 22
3	Footpath	0 0 32
		<hr/>
		187 0 39

and bounded as follows: on the north and east by the boundary of Pandita pattu; on the south by Oluukkuliyekeatuwa claimed by the Crown, Talgahahena claimed by the Crown; on the west by the boundary of Pandita pattu.



Surveyor-General's Office,  
Colombo, January 10, 1923.

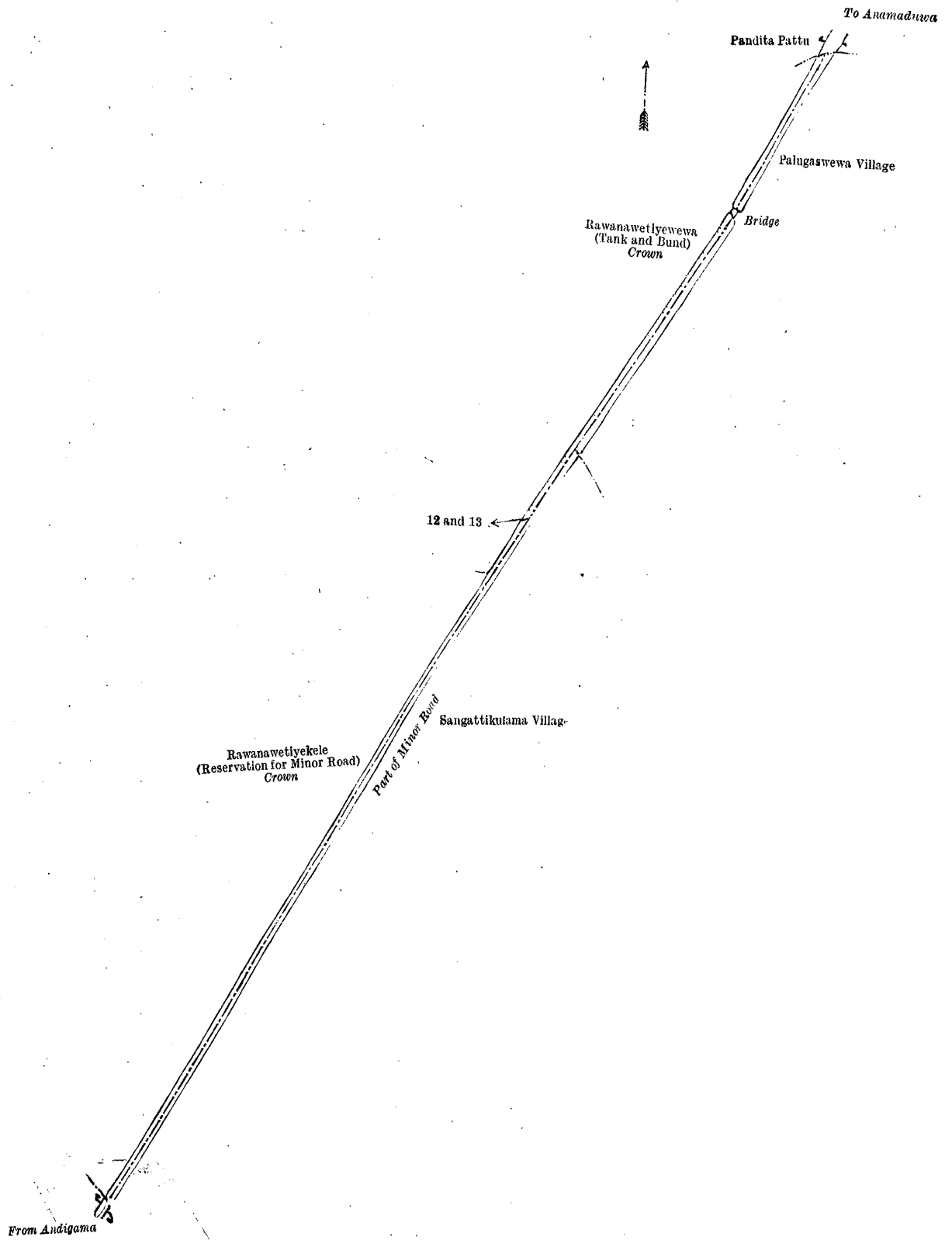
Scale of 8 Chains to an Inch.

C. H. VINCE,  
for Surveyor-General.

II.—Block survey preliminary plan 1,840.

Lot.	Name of Land.	Extent, A. R. P.
12 ..	Part of minor road .. .. .	0 0 38
13 ..	Do. .. .. .	0 1 17
		0 2 15

and bounded as follows : on the north by Rawanawetiyekele (reservation for minor road) claimed by the Crown, Rawanawetiyekele (tank and bund) claimed by the Crown ; on the east by the boundary of the Pandita pattu, the village limit of Palugaswewa (part of the minor road) ; on the south by the village limit of Palugaswewa (part of the minor road), the village limit of Sangattikulama (part of the minor road) ; on the west by the village limit of Sangattikulama, Rawanawetiyekele (reservation for minor road) claimed by the Crown.



Surveyor-General's Office,  
Colombo, January 10, 1923.

Scale of 4 Chains to an Inch.

C. H. VINCE,  
for Surveyor-General.

January 31, 1923.

M. M. WEDDEBURN,  
Special Officer.



**Order under Section 4, Sub-section (1), of "The Waste Lands Ordinances of 1897, 1899, 1900, and 1903,"  
declaring Land to be Crown Property.**

In the matter of the lands commonly called or known as Madurawatta and Kudamadurawawatta, &c., situate in the village of Pelanda, in Maha pattu north of the Pasdun korale east of the Kalutara District, in the Western Province, and of "The Waste Lands Ordinances of 1897, 1899, 1900, and 1903."

WHEREAS in pursuance of section 1 of the said Ordinances it was duly notified on the 23rd day of September, 1921, that if no claim to the lands commonly called or known as Madurawatta and Kudamadurawawatta, &c., situate in the village of Pelanda, in Maha pattu north of the Pasdun korale east of the Kalutara District, in the Western Province, containing in extent 296 acres 2 roods and 23 perches, and shown as lots 1, 3, 5, 6, 7, 8, 10, 11, 16, 17, 18, 21, 22, 23, 30, 32, 33, 34, 35, 36, 37, 38, 39, 40, 41, 42, 48, 52, 53, 54, 55, 58, 59, and 60 in preliminary plan 17,224 as described in the annexed diagram, was made to the Assistant Government Agent of Kalutara District, within the period of three months from the date specified in such notice, such lands would be declared the property of the Crown, and dealt with on account of the Crown (*vide* Notice No. 7,956):

And whereas (1) Liyanagey Caro Appu, (2) Wanniatthigey Don Udaris Barnes Abeywardena Appuhamy, (3) Palandaleanage Bubun Singhe, (4) Jayalatarachhige Siyadoris Appu, (5) Kuruppachhige Thomas Sinno, (6) Malawara Arachhige Dionis Appu, (7) Palandaleanage Goris Appu, (8) ditto Podihamy, (9) Uduwara Atukoralalage Charles Appu, (10) Kodippilarachhige Carolis Appu, (11) Liyanage Arnolis Appu, (12) Amandakonda Arachhige Don William Gunaratne, (13) Widanarallage Albert de Silva, (14) Palandaleanage Heenhamy, (15) Iddagodaheewage Harmanis, and (16) Don Samuel Silva Wijetilleka made claim thereto; and whereas (17) Uduwara Atukoralalage Don Baron made claim to the above-mentioned lot 11; and whereas the said 1st, 2nd, 3rd, 4th, 5th, 6th, 7th, 8th, 9th, 10th, 11th, 12th, and 13th claimants entered into three agreements in writing dated the 4th day of July, 1922, the 28th day of July, 1922, and the 22nd day of August, 1922, respectively, whereby in consideration of the Assistant Government Agent of Kalutara admitting as private property outside the Waste Lands Ordinances (a) unnoticed lots 13, 14, 24, 25, 56, and 57 in preliminary plan 17,224, aggregating in extent 6 acres 1 rood and 18 perches; and (b) also unnoticed lots 1 and 3 in preliminary plan 17,222, aggregating in extent 12 acres 1 rood and 15 perches; the said claimants withdrew their claim to the above-mentioned lots 1, 3, 5, 6, 7, 8, 10, 11, 16, 17, 18, 21, 22, 23, 30, 32, 33, 34, 35, 36, 37, 38, 39, 40, 41, 42, 48, 52, 53, 54, 55, 58, 59, and 60 of this order; and whereas the said 14th, 15th, and 16th claimants have withdrawn their claim to the above-mentioned lots 1, 3, 5, 6, 7, 8, 10, 11, 16, 17, 18, 21, 22, 23, 30, 32, 33, 34, 35, 36, 37, 38, 39, 40, 41, 42, 48, 52, 53, 54, 55, 58, 59, and 60 of this order; and whereas the said 17th claimant has withdrawn his claim to the above-mentioned lot 11 of this order; I, Edward Turner Millington, Assistant Government Agent of Kalutara District, under and by virtue of the powers vested in me in that behalf by section 4 of the said Ordinances, do hereby on this 15th day of June, 1923, order and declare, under section 4, sub-section (1), of the said Ordinances, that the said lands, as more fully described herein below, are the property of the Crown.

*Description of the Lands referred to.*

The following lots situated in the village of Pelanda, in Maha pattu north of Pasdun korale east of the Kalutara District, in the Western Province, as described in the annexed diagram:—

Preliminary plan 17,224.

Lot.	Name of Land.	Extent, A. R. P.	Lot.	Name of Land.	Extent, A. R. P.
1 ..	Madurawatta ..	.. 39 2 12	35 ..	Kudamadurawawatta ..	.. 1 1 28
3 ..	Do. ..	.. 1 3 26	36 ..	Ratabalagahawatta <i>alias</i> Puswalakada ..	.. 4 2 29
5 ..	Do. ..	.. 1 1 6	37 ..	Duwewalawwawatta <i>alias</i> Puswalakada ..	.. 11 2 23
6 ..	Do. ..	.. 6 3 3	38 ..	Do. ..	.. 8 0 26
7 ..	Do. ..	.. 2 0 10	39 ..	Do. ..	.. 3 0 4
8 ..	Do. ..	.. 0 2 22	40 ..	Do. ..	.. 21 0 4
10 ..	Do. ..	.. 0 2 17	41 ..	Kudamadurawawatta ..	.. 3 0 18
1 ..	Do. ..	.. 0 0 21	42 ..	Do. ..	.. 0 0 23
16 ..	Do. ..	.. 19 3 8	48 ..	Do. ..	.. 7 3 23
17 ..	Kudamadurawawatta ..	.. 18 1 30	52 ..	Madurawatta ..	.. 2 1 30
18 ..	Do. ..	.. 4 0 26	53 ..	Do. ..	.. 16 1 11
21 ..	Warakadeniya <i>alias</i> Kudamadurawawatta ..	.. 0 2 14	54 ..	Do. ..	.. 8 2 14
22 ..	Do. ..	.. 3 0 4	55 ..	Do. ..	.. 0 3 25
23 ..	Do. ..	.. 0 3 20	58 ..	Do. ..	.. 29 0 23
30 ..	Warakadeniya ..	.. 0 2 33	59 ..	Do. ..	.. 0 1 22
32 ..	Kudamadurawawatta ..	.. 26 1 6	60 ..	Madurawattepitakattiya ..	.. 3 0 31
33 ..	Do. ..	.. 6 2 13			
34 ..	Do. ..	.. 41 0 18			296 2 23

and bounded as follows: on the north by Alutkandemukalana claimed by the Crown and Galketiyemukalana *alias* Neluketimukulana claimed by the Crown; on the east by Bamparehela (chena) claimed by the Crown, Ambagahahenemukalana claimed by the Crown, and Galapallahenemukalana *alias* Puswalakadamukulana claimed by the Crown; on the south by Galapallahenemukalana *alias* Puswalakadamukulana claimed by the Crown and Nawadangalamukulana claimed by the Crown; and on the west by Nawadangalamukulana claimed by the Crown, Tunmodaramukulana claimed by the Crown, and Alutkandemukalana claimed by the Crown.

NOTE.—The following lots lying within the above-mentioned boundaries are excluded from this order, and their aggregate acreage of 23 acres and 34 perches is not included in the acreage of 296 acres 2 roods and 23 perches given above:—

Preliminary plan 17,224.

Lot.	Name of Land.	Extent, A. R. P.	Lot.	Name of Land.	Extent, A. R. P.
2 ..	Madurawatta ..	.. 0 3 9	20 ..	Kudamadurawalawatta <i>alias</i> Koppalakancepaulawatta ..	.. 0 3 3
4 ..	Do. ..	.. 1 2 34	24 ..	Kudamadurawalawatta <i>alias</i> Ketekerellagahawatta ..	.. 1 1 3
9 ..	Do. ..	.. 0 3 17	25 ..	Do. ..	.. 1 0 12
12 ..	Do. ..	.. 0 1 35	26 ..	Kudamadurawalawatta <i>alias</i> Koppalakancepaulawatta ..	.. 0 2 28
13 ..	Do. <i>alias</i> Bamperawatta ..	.. 1 0 23	27 ..	Do. ..	.. 0 1 23
14 ..	Do. ..	.. 1 3 35	28 ..	Do. ..	.. 0 0 16
15 ..	Do. ..	.. 1 3 15			
19 ..	Kudamadurawalawatta <i>alias</i> Koppalakancepaulawatta ..	.. 0 3 29			



## PRELIMINARY NOTICES.

### Colombo Notice No. 8,367.

#### Notice under "The Waste Lands Ordinances of 1897, 1899, 1900, and 1903."

TAKE notice that unless within three months from July 13, 1923, the persons, if any, who claim any interest in the land hereinafter mentioned appear before the Assistant Government Agent of the Colombo and Negombo Districts of the Western Province, at his office in Colombo, and make claim in person or in writing to the said land or to some interest therein :

Such Assistant Government Agent, in pursuance of the powers in him vested by the said Ordinances, will declare by writing under his hand that the said land, to which no claim has been made, is the property of the Crown.

H. E. NEWNHAM,  
Assistant Government Agent.

NOTE.—A claim to a right of way over the said land is a claim to an interest in the said land.

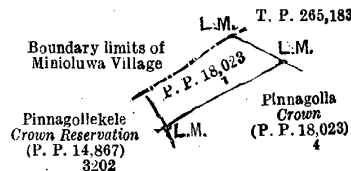
#### *Description of the Land referred to.*

The following lot situated in the village of Kandalama, in Udugaha pattuwa of Hapitigam korale, in the Negombo District of the Western Province, as described in the annexed diagram :—

| Preliminary plan 18,023.

Lot.	Name of Land.	Extent, A. R. P.
1 ..	Pinnagolla (reservation along the paddy field)	0 1 1

and bounded as follows : on the north by the boundary limits of Minioluwa village ; on the east by land depicted in title plan 265,183 ; on the south by Pinnagolla claimed by the Crown (P. P. 18,023/4) ; and on the west by Pinnagollakele, Crown reservation (P. P. 14,867/3,202).



Surveyor-General's Office,  
Colombo, December 23, 1922.

*Scale of 4 Chains to an Inch.*

C. R. LUNDIE,  
for Surveyor-General.

### Colombo Notice No. 8,368.

#### Notice under "The Waste Lands Ordinances of 1897, 1899, 1900, and 1903."

TAKE notice that unless within three months from July 13, 1923, the persons, if any, who claim any interest in the land hereinafter mentioned appear before the Additional Assistant Government Agent of the Colombo and Negombo Districts of the Western Province, at his office in Colombo, and make claim in person or in writing to the said land or to some interest therein :

Such Additional Assistant Government Agent, in pursuance of the powers in him vested by the said Ordinances, will declare by writing under his hand that the said land, to which no claim has been made, is the property of the Crown.

P. SARAVANAMUTTU,  
Additional Assistant Government Agent.

NOTE.—A claim to a right of way over the said land is a claim to an interest in the said land.

#### *Description of the Land referred to.*

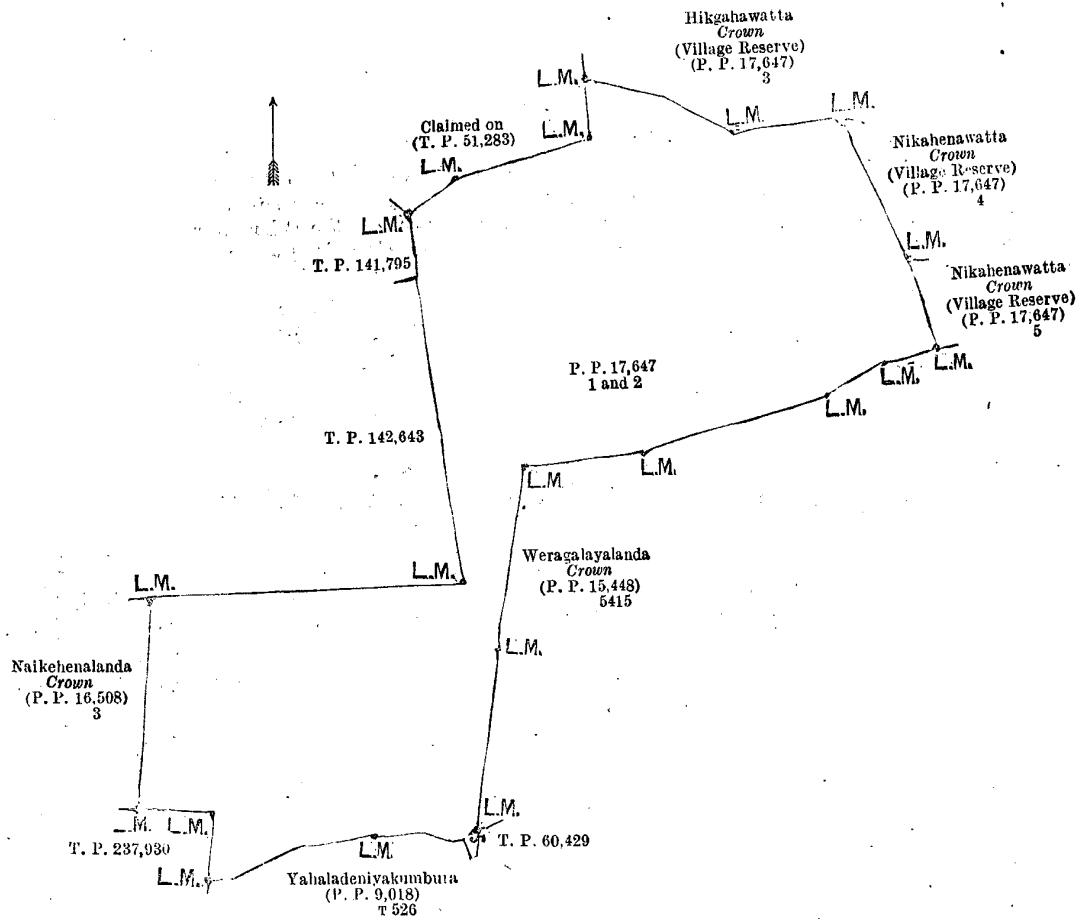
The following lots situated in the village of Watareka, in Meda pattuwa of the Hewagam korale, in the Colombo District of the Western Province, as described in the annexed diagram :—

I.—Preliminary plan 17,647.

Lot.	Name of Land.	Extent, A. R. P.
1 ..	Nikahena (village reserve)	3 3 29
2 ..	Do. ( do. )	7 1 31

11 1 20

and bounded as follows : on the north by land depicted on title plan 51,283 and Higgahawatta claimed by the Crown (P. P. 17,647/3), village reserve ; on the east by Nikahenawatta claimed by the Crown, village reserve (P. P. 17,647/4), Nikahenawatta claimed by the Crown, village reserve (P. P. 17,647/5), and Weragalayalanda claimed by the Crown (P. P. 15,448/5,415) ; on the south by the land depicted in title plan 60,429, Yahaladeniyakumbura claimed by M. Pelis and others (P. P. 9,018/T 526), and land depicted in title plan 237,930 ; and on the west by Naikhenalanda claimed by the Crown (P. P. 16,508/3), and the lands depicted in title plans 142,643 and 141,795.



Surveyor-General's Office,  
Colombo, April 26, 1922.

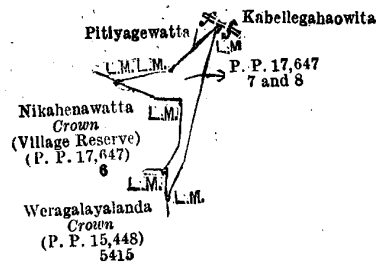
Scale of 4 Chains to an Inch.

C. R. LUNDIE,  
for Surveyor General.

II.—Preliminary plan 17,647.

Lot.	Name of Land.	Extent, A. R. P.
7	Pitiyagewatta (village reserve)	0 0 15
8	Kekunagahaowita (village reserve)	0 0 17
		0 0 32

and bounded as follows : on the north by Pitiyagewatta claimed by K. S. Telenis Appu ; on the east by Kabellegahaowita claimed by K. S. Telenis Appu and others ; on the south by Weragalayalanda claimed by the Crown (P. P. 15,448/5,415) ; and on the west by Nikahenawatta claimed by the Crown (village reserve) P. P. 17,647/6.



Surveyor-General's Office,  
Colombo June 20, 1922.

Scale of 4 Chains to an Inch.

C. R. LUNDIE,  
for Surveyor-General.

Colombo Notice No. 8,369.

Notice under "The Waste Lands Ordinances of 1897, 1899, 1900, and 1903."

TAKE notice that unless within three month from July 13, 1923, the persons, if any, who claim any interest in the lands hereinafter mentioned appear before the Additional Assistant Government Agent of the Colombo and Negombo Districts of the Western Province, at his office in Colombo, and make claim in person or in writing to the said lands or to some interest therein :

Such Additional Assistant Government Agent, in pursuance of the powers in him vested by the said Ordinances, will declare by writing under his hand that the said lands, to which no claim has been made, are the property of the Crown.

P. SARAVANAMUTTU,  
Additional Assistant Government Agent.

NOTE.—A claim to a right of way over the said lands is a claim to an interest in the said lands.

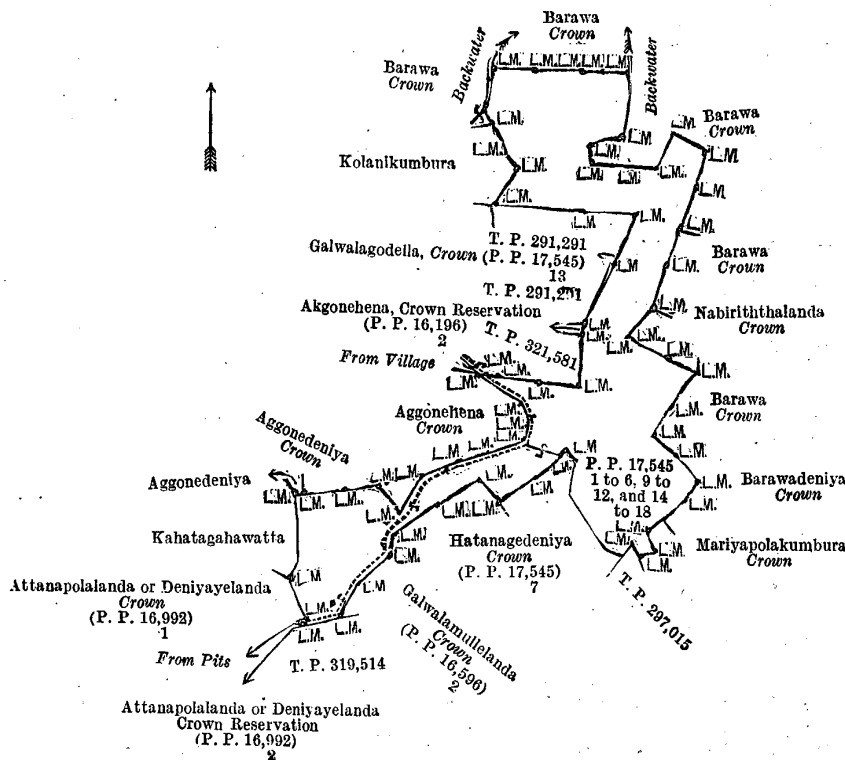
*Description of Lands referred to.*

The following lots situated in the village of Panaluwa, in Meda pattuwa of the Hewagam korale, in the Colombo District of the Western Province, as described in the annexed diagrams :—

I.—Preliminary plan 17,545.

Lot.	Name of Land.	Extent, A. R. P.	Lot.	Name of Land.	Extent, A. R. P.
1 ..	Aggonehena <i>alias</i> Nabiriththalanda	3 2 17	14 ..	Pallekumburadeniya	3 0 17
2 ..	Aggonehena	4 0 2	15 ..	Galwalamullelanda	6 1 3
3 ..	Do. (reservation along footpath)	0 3 20	16 ..	Do.	8 0 6
4 ..	Do.	3 3 10	17 ..	Mariyapolalanda <i>alias</i> Nabiriththalanda	6 1 13
5 ..	Do.	1 1 22	18 ..	Do. (reservation for means of access)	0 0 18
6 ..	Do.	2 0 19			
9 ..	Hatanagedeniyalanda	2 2 11			
10 ..	Nabiriththalanda	4 1 5			
11 ..	Pallekumbura	3 2 16			
12 ..	Do.	1 1 31			51 2 10

and bounded as follows : on the north by the land called Barawa claimed by the Crown ; on the east by backwater, Barawa claimed by the Crown, Barawadeniya claimed by the Crown, Barawadeniya claimed by the Crown and Mariyapolakumbura claimed by the Crown ; on the south by land depicted in title plan No. 297,015, Hatanagedeniya claimed by the Crown (P. P. 17,545/7), Galwalamullelanda claimed by the Crown (P. P. 16,596/2), and land depicted in title plan No. 319,514 ; and on the west by Attanapolalanda or Deniyayelanda, Crown reservation (P. P. 16,992/2), Attanapolalanda or Deniyayelanda claimed by the Crown (P. P. 16,992/1), Kahatagahawatta claimed by J. Jayasuriya, Aggonedeniya claimed by J. Jayasuriya, Aggonedeniya claimed by the Crown, Aggonehena claimed by the Crown, land depicted in title plan No. 321,581, Aggonehena Crown reservation (P. P. 16,196/2), land depicted in title plan No. 291,291, Galwalagodella claimed by the Crown (P. P. 17,545/13), land depicted in title plan No. 291,291, Kolanikumbura claimed by A. Babappu and others, backwater and Barawa claimed by the Crown.



Surveyor-General's Office,  
Colombo, June 2, 1922.

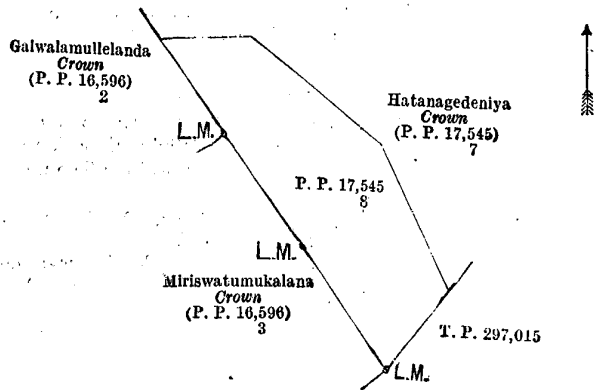
Scale of 16 Chains to an Inch.

C. R. LUNDIE,  
for Surveyor-General.

II.—Preliminary plan 17,545.

Lot.	Name of Land.	Extent, A. R. P.
8 ..	Hatanagedeniyalanda	1 3 4

and bounded as follows : on the north by Hatanagedeniya claimed by the Crown (P. P. 17,545/7) ; on the east by Hatanagedeniya claimed by the Crown (P. P. 17,545/7), and the land depicted in title plan No. 297,015 ; on the south by Miriswatumukalana claimed by the Crown (P. P. 16,596/3) ; and on the west by Miriswatumukalana claimed by the Crown (P. P. 16,596/2), and Galwalamullelanda claimed by the Crown (P. P. 16,596/2).



Surveyor-General's Office,  
Colombo, June 2, 1922.

Scale of 4 Chains to an Inch.

C. R. LUNDIE,  
for Surveyor-General.

**Colombo Notice No. 8,370.**

**Notice under "The Waste Lands Ordinances of 1897, 1899, 1900, and 1903."**

TAKE notice that unless within three months from July 13, 1923, the persons, if any, who claim any interest in the lands hereinafter mentioned or in any one or more of such lands or to some interest therein make claim in person or in writing to the said lands or to any of them or to some interest therein to W. T. Stace, Esq., Special Officer appointed under section 28 of "The Waste Lands Ordinances of 1897, 1899, 1900, and 1903," at his office at Colombo :

Such Special Officer, in pursuance of the powers vested in him by the said Ordinances, will declare by writing under his hand that the said lands, or such of them as to which no claim has been made, are the property of the Crown.

W. T. STACE,  
Special Officer.

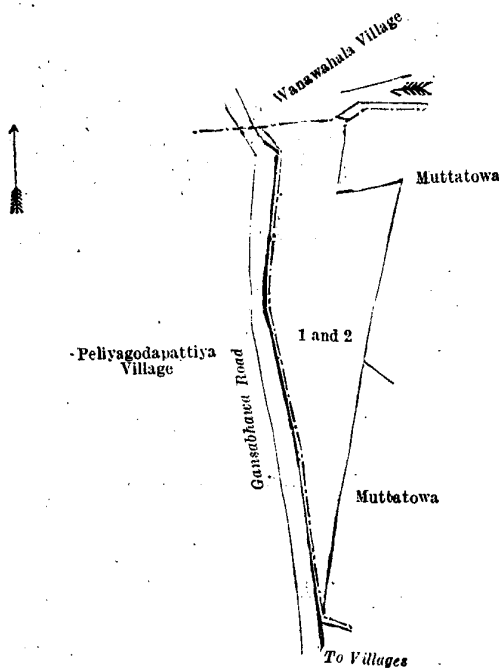
NOTE.—A claim to a right of way over the said lands or any of them is a claim to an interest in the land or lands.

*Description of the Lands referred to.*

The following lots situated in the village of Wedamulla, in the Adikari pattuwa of the Siyane korale west of the Colombo District, in the Western Province, as described in the annexed diagram :—

Preliminary plan 16,159.			Extent, A. R. P.
Lot.	Name of Land.		
1 ..	Hikgahakumburagodella (railway reservation) .. .. .	.. .. .	0 1 7.37
2 ..	Muttetuwa (encroachment) .. .. .	.. .. .	0 0 19.37
			0 1 26.74

and bounded as follows : on the north by the village limit of Wanawahala ; on the east and south by Muttatowa claimed by I. Denis Fernando ; on the west by the village limit of Peliyagodapattiya.



Surveyor-General's Office,  
Colombo, January 10, 1923.

Scale of 2 Chains to an Inch.

C. H. VINCE,  
for Surveyor-General.

## Colombo Notice No. 8,371.

## Notice under "The Waste Lands Ordinances of 1897, 1899, 1900, and 1903."

TAKE notice that unless within three months from July 13, 1923, the persons, if any, who claim any interest in the lands hereinafter mentioned or in any one or more of such lands or to some interest therein make claim in person or in writing to the said lands or to any of them or to some interest therein to W. T. Stace, Esq., Special Officer appointed under section 28 of "The Waste Lands Ordinances of 1897, 1899, 1900, and 1903," at his office at Colombo :

Such Special Officer, in pursuance of the powers vested in him by the said Ordinances, will declare by writing under his hand that the said lands, or such of them as to which no claim has been made, are the property of the Crown.

W. T. STACE,  
Special Officer.

NOTE.—A claim to a right of way over the said lands or any of them is a claim to an interest in the land or lands.

## Description of the Lands referred to.

The following lots situated in the village of Gongitota, in the Adikari pattuwa of the Siyane korale west of the Colombo District, in the Western Province, as described in the annexed diagram :—

## Preliminary plan 16,141.

Lot.	Name of Land.	Extent, A. R. P.	Lot.	Name of Land.	Extent, A. R. P.
1 ..	Railway reservation	18 0 17·37	16 ..	Millagahakumbura	0 0 11
2 ..	Indurekumbura (encroachment)	0 0 0·50	17 ..	Do. (encroachment)	0 0 12
3 ..	Delgahawatteowita	0 0 4·62	18 ..	Kekunagahawatta	0 0 3·84
4 ..	Delgahawatta	0 1 0·62	19 ..	Do.	0 0 9·75
5 ..	Indurekumbura (encroachment)	0 0 1·62	20 ..	Do.	0 0 2·62
6 ..	Delgahawatta	0 0 0·09	22 ..	Do.	0 0 0·62
8 ..	Do. (encroachment)	0 0 0·04	25 ..	Delkanumullakumbura	0 0 18·87
9 ..	Do. (do.)	0 0 0·62	26 ..	Kurundugahakumbura	0 0 15·37
10 ..	Do. (do.)	0 0 0·06	27 ..	Cart road	0 0 4·37
11 ..	Do. (do.)	0 0 1·50	28 ..	Do.	0 0 10·87
12 ..	Ketakelegahawatta (encroachment)	0 0 0·75	29 ..	Gatekeeper's hut (brick building)	0 0 0·53
14 ..	Dawatagahakumbura (dc.)	0 1 11·75			
15 ..	Diyaparagahakumbura	0 0 15·18			19 1 24·56

and bounded as follows : on the north by Diyaparagahakumbura claimed by A. Nicholas Appu, Dawatagahakumbura claimed by M. Jussey Appu (the village limit of Tuduwegedera) ; on the east by Indurekumbura claimed by H. Kaithan Saram and others, Delgahawatta claimed by M. Jussey Appu, Delgahawatta (encroachment by Kalugamage Rosana) claimed by the Ceylon Government Railway, Delgahawatta claimed by M. Jussey Appu ; on the south by Delgahawatta claimed by B. Camel Appu, Delgahawatta claimed by Peduru Saram, Delgahawatta claimed by Don Juan Appu, Delgahawatta claimed by W. Don Elias Appu, Delgahawatta claimed by M. Peduru Appu and others, Ketakelegahawatta claimed by H. Isan Appu, Ketakelegahawatta claimed by M. Peduru Appu, Ketakelegahawatta claimed by K. Jussey Appu and others, Ketakelegahawatta (encroachment by K. Jussey Appu and others) claimed by the Ceylon Government Railway, Ketakelegahawatta claimed by K. Jussey Appu and others, Ketakelegahawatta claimed by M. Peduru Appu and others, Maditiagahavanatha claimed by B. Camel Appu, Hadawakagahadeniya claimed by H. Paulu Appu and others, Makulugahakumbura claimed by A. Nicholas Appu and others, Ketakelegahawatta claimed by ditto, Ketakelegahawattedeniya claimed by A. Nicholas Appu, Delgahawatta claimed by K. Dionis Perera and others, Delgahawatta (encroachment by H. Piloris and others) claimed by the Ceylon Government Railway, Delgahawatta claimed by L. Pabohamy and others, Delgahawatta claimed by W. Anthony Appu, Delgahawatta (encroachment by W. Anthony Appu) claimed by the Ceylon Government Railway, Delgahawatta claimed by W. Anthony Appu, the village limit of Enderamulla ; on the west by Kurundugahakumbura claimed by Singho Babanis Fernando, Delkanumullekumbura claimed by H. Marathalis Fernando, Delkanumullewatta (encroachment by W. Lozarus Appu and others) claimed by the Ceylon Government Railway, Delkanumullewatta claimed by W. Lozarus Appu and others, Kakunagahawatta claimed by J. Don Elias Appu, Millagahakumbura claimed by W. Anthony and others, Millagahakumbura claimed by A. D. Pigera Annavirala.

[For Diagram see page 862.]

## Matale Notice No. 8,372.

## Notice under "The Waste Lands Ordinances of 1897, 1899, 1900, and 1903."

TAKE notice that unless within three months from July 13, 1923, the persons, if any, who claim any interest in the lands hereinafter mentioned or in any one or more of such lands or to some interest therein make claim in person or in writing to the said lands or any of them or to some interest therein to M. M. Wedderburn, Esq., Special Officer appointed under section 28 of "The Waste Lands Ordinances of 1897, 1899, 1900, and 1903," at his office at Colombo :

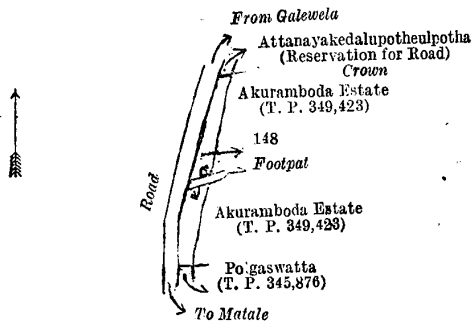
Such Special Officer, in pursuance of the powers vested in him by the said Ordinances, will declare by writing under his hand that the said lands, or such of them as to which no claim has been made, are the property of the Crown.

M. M. WEDDERBURN,  
Special Officer.

NOTE.—A claim to a right of way over the said lands or any of them is a claim to an interest in the land or lands.







Surveyor-General's Office,  
Colombo, April 10, 1923.

Scale of 4 Chains to an Inch.

C. H. VINCE,  
for Surveyor-General.

Matale S. O. 6—1923.

### Anurathapura Notice No. 8,373.

#### Notice under "The Waste Lands Ordinances of 1897, 1899, 1900, and 1903."

TAKE notice that unless within three months from July 13, 1923, the persons, if any, who claim any interest in the lands hereinafter mentioned or in any one or more of such lands or to some interest therein make claim in person or in writing to the said lands or to any of them or to some interest therein to L. L. Hunter, Esq., Special Officer appointed under section 28 of "The Waste Lands Ordinances of 1897, 1899, 1900, and 1903," at his office at Colombo:

Such Special Officer, in pursuance of the powers vested in him by the said Ordinances, will declare by writing under his hand that the said lands, or such of them as to which no claim has been made, are the property of the Crown.

L. L. HUNTER,  
Special Officer.

NOTE.—A claim to a right of way over the said lands or any of them is a claim to an interest in the land or lands.

#### Description of the Lands referred to.

The following lots situated in the village of Teliyawa, in the Yoda-ela tulana of the Kalagam korale north of the Kalagam palata, in the North-Central Province, as described in the annexed diagrams:—

#### Block survey preliminary plan 870.

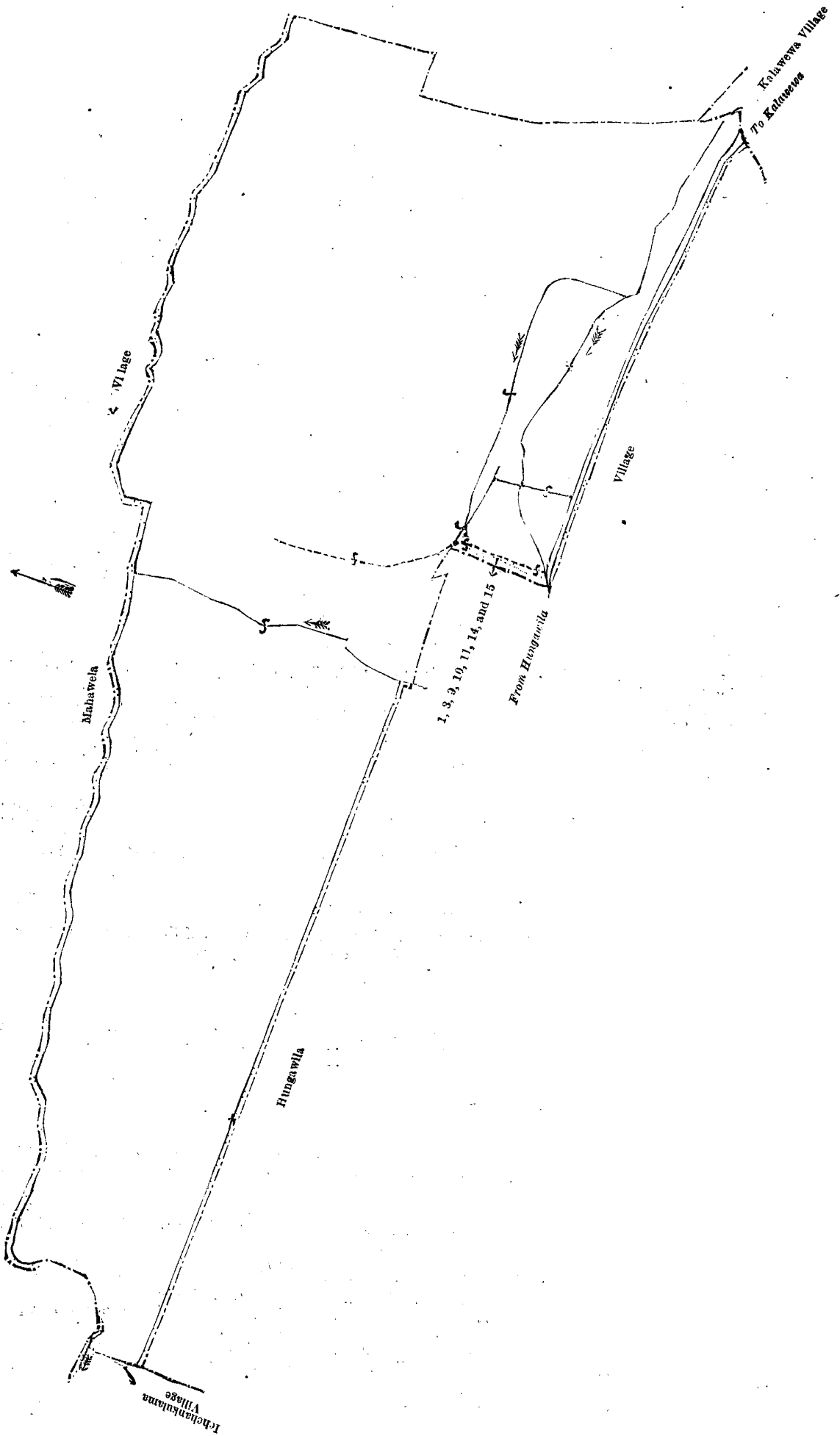
Lot.	Name of Land.	Extent, A. R. P.	Lot.	Name of Land.	Extent, A. R. P.
1 ..	Wella (channel) ..	0 0 2	14 ..	Wella (channel) ..	0 1 2
3 ..	Do. ( do. ) ..	0 0 34	15 ..	Village path (half area of path) ..	0 0 15
9 ..	Do. ( do. ) ..	0 1 24			
10 ..	Do. ( do. ) ..	0 0 10			1 0 9
11 ..	Footpath to paddy fields ..	0 0 2			

and bounded as follows: on the north by the village limit of Mahawela; on the east by the village limit of Mahawela, the village limit of Kalawewa; on the south by the village limit of Hungawila; on the west by the village limit of Ichchan-kulama, the village limit of Mahawela.

NOTE.—The following lots lying within the above-mentioned boundaries are excluded from this notice, and no part of their aggregate acreage of 35 acres and 18 perches is included in the acreage of 1 acre and 9 perches given above:—

#### Block survey preliminary plan 870.

Lot.	Name of Land.	Extent, A. R. P.	Lot.	Name of Land.	Extent, A. R. P.
2 ..	Teliyawewela ..	4 1 37	8 ..	Teliyawegangoda (encroachment on path reservation) ..	0 0 14
4 ..	Teliyawewela, Teliyawegangoda, T. Ps. 174,285, 171,443, and parts of T. Ps. 171,442, 261,930 ..	27 0 15	12 ..	Alutwatta ..	0 2 19
5 ..	Teliyawewela (encroachment on path reservation) ..	0 0 27	13 ..	Teliyawegangoda ..	2 2 2
6 ..	Do. ( do. ) ..	0 0 9			35 0 18
7 ..	Do. ( do. ) ..	0 0 15			



Surveyor-General's Office,  
Colombo, March 20, 1923.

Scale of 4 Chains to an Inch.  
Anuradhapura S. O. 16—1923.

C. H. VINCE,  
for Surveyor-General.

**Anuradhapura Notice No. 8,374.****Notice under "The Waste Lands Ordinances of 1897, 1899, 1900, and 1903."**

TAKE notice that unless within three months from July 13, 1923, the persons, if any, who claim any interest in the lands hereinafter mentioned or in any one or more of such lands or to some interest therein make claim in person or in writing to the said lands or to any of them or to some interest therein to L. L. Hunter, Esq., Special Officer appointed under section 23 of "The Waste Lands Ordinances of 1897, 1899, 1900, and 1903," at his office at Colombo :

Such Special Officer, in pursuance of the powers vested in him by the said Ordinances, will declare by writing under his hand that the said lands, or such of them as to which no claim has been made, are the property of the Crown.

L. L. HUNTER,  
Special Officer.

NOTE.—A claim to a right of way over the said lands or any of them is a claim to an interest in the land or lands.

*Description of the Lands referred to.*

The following lots situated in the village of Diyabetiyagama, in the Medalassa tulana of the Negampaha korale of the Kalagam palata, in the North-Central Province, as described in the annexed diagram :—

## Block survey preliminary plan 856.

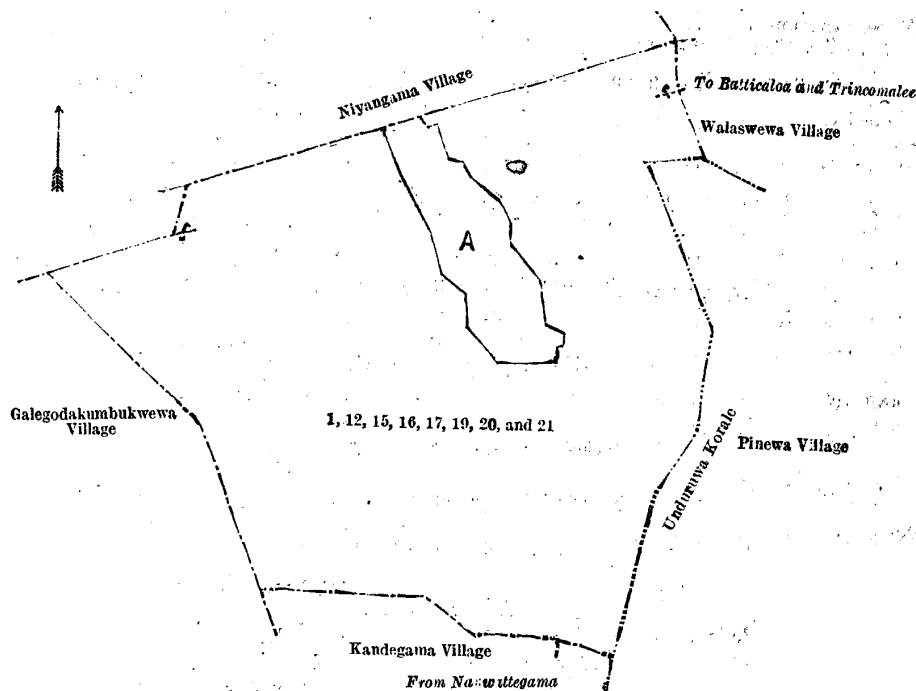
Lot.	Name of Land.	Extent, A. R. P.	Lot.	Name of Land.	Extent, A. R. P.
1 ..	Kohombagaswalayaya	8 1 14	19 ..	Galpitiyaya, Kadurugahayaya, and Kohombagaswalayaya	96 3 17
12 ..	Komalayaya and Athawetunayaya	9 1 23.5	20 ..	Diyabetiyagamawewa (tank and bund)	22 0 22
15 ..	Kamalayaya, Warayaya, Galpitiyaya	52 3 27	21 ..	Footpath	0 0 18
16 ..	Wekanderitiya (reservation for bund)	0 3 13			
17 ..	Horrow-ela (channel)	0 0 10			
					190 2 24.5

and bounded as follows : on the north by the village limits of Niyangama and Walaswewa ; on the east by the village limit of Pinewa, the boundary of the Unduruwa korale ; on the south by the village limit of Kandegama ; and on the west by the village limit of Galegoda-Kumbukwewa.

NOTE.—The following lots lying within the above-mentioned boundaries are excluded from this notice, and their aggregate acreage of 14 acres 2 roods and 19 perches is not included in the acreage of 190 acres 2 roods and 24.5 perches given above :—

## Block survey preliminary plan 856.

Lot.	Name of Land.	Extent, A. R. P.	Lot.	Name of Land.	Extent, A. R. P.
A 2 ..	Diyabetiyagamawela	0 0 28.7	A 9 ..	Diyabetiyagamawela	0 0 14.3
A 3 ..	Do.	0 0 12.5	A 10 ..	Do.	0 0 7.1
A 4 ..	Do.	0 0 6.1	A 11 ..	Do.	0 0 20.5
A 5 ..	Do.	0 0 8.5	A 13 ..	Do.	0 1 19
A 6 ..	Do.	0 0 14.3	A 14 ..	Do.	13 1 21
A 7 ..	Do.	0 0 11			
A 8 ..	Do.	0 0 16			14 2 19



Surveyor-General's Office,  
Colombo, April 12, 1923.

Scale of 16 Chains to an Inch.

Anuradhapura S. O. 17—1923.

C. H. VINCE,  
for Surveyor-General.

## LAND SALES IN THE WESTERN PROVINCE.

No. 3,371, W. P.—The Assistant Government Agent, Kalutara, will on Monday, August 27, 1923, at 10 A.M., at his office in the Kalutara Kaachcheri, put up to auction, for sale or settlement, or will otherwise dispose of, the under-mentioned portions of Crown land, in accordance with the regulations of Government regarding land sales. Forty-two allotments of land situated in the Kalutara totamune and Pasdun korale west division of the Kalutara District of the Western Province.

Lot.	Name of Land.	Name of Applicant.	Description.	Extent.	
				A.	R. P.
Preliminary plan 17,414. Village—Bombuwala. Claimant—Crown.					
2	Polgahaudumullekele or Batal-luluketiyelanda	T. A. Fernando and another	Jungle	6	1 0
Preliminary plan 17,432. Village—Potuwila. Claimant—Crown.					
2	Munamalgahalanda or Molpeddegahalanda	D. A. Kumbalata	Jungle	6	2 28
Claimant—Settled on K. Abraham Appuhamy and not paid in full.					
3	Millagahalanda	—	Rubber	0	1 6*
Preliminary plan 17,532. Village—Weragala. Claimant—Crown.					
1	Weragalakandepaulakele	—	Low jungle	0	3 35
Village—Potuwila.					
3	Do.	—	do.	5	1 28
6	Do.	—	Jungle	9	1 25
7	Kiripellagahawatta	—	do.	1	1 17
Claimant—Settled on K. Brampy Appuhamy and not paid.					
10	Munamalgahawatta Dombagahawatta	alias	Rubber	0	2 8*
Preliminary plan 17,467. Village—Paraduwa. Claimant—Crown.					
1	Kanuketiyegodella or Kanuketiyegodaowita or Gorakagahaswedduwegodella	D. R. Tennakoon	Field	2	0 39
Preliminary plan 17,530. Village—Munhena. Claimant—Crown.					
4	Kahatagahakele	—	Bare land	0	3 31
2	Weliudumullelanda	—	Jungle	7	0 27
2A	Do.	—	do.	3	2 25
Preliminary plan 17,687. Village—Maha Gonaduwa. Claimant—Crown.					
1	Panwilyaya	M. Arnolis	Deniya	1	1 31
2	Do.	G. M. Perera	do.	2	0 13
Preliminary plan 17,761. Village—Mawala. Claimant—Crown.					
1	Skolewattepaulakumbura	—	Field	0	0 16.6†
3	Delgahawatta alias Menetihena	Encroachment by K. Aclis Perera	Coconut	0	0 15
Preliminary plan 18,128. Village—Malegoda. Claimant—W. Bempy Rodrigo.					
1	Habakkalawatta	—	Coconut	0	1 26
2	Do.	—	do.	0	2 19
3	Do.	—	do.	0	1 23
Preliminary plan 17,208. Village—Indigastuduwa. Claimant—Crown.					
1	Delkadalandekotunna	W. D. Adrian	Land leased for paddy	1	1 5†
2	Do.	—	Reservation for path	0	0 14†
Preliminary plan 17,189. Village—Bopitiya. Claimant—Somapala Unnanse.					
1	Gohumulletennewatta	—	Coconut	0	0 17
2	Do.	—	do.	0	0 13
Claimant—J. Themis Appu.					
3	Kahamullewatta	—	Coconut	0	1 8
4	Do.	—	do.	0	2 1
Claimant—L. Harmanis Appu.					
5	Do.	—	Rubber	0	1 18
Claimants—L. Harmanis Appu and others.					
6	Do.	—	Rubber and coconut	3	3 20
Claimant—R. Suwaris.					
7	Debarabendihena	—	Coconut	1	1 17
Claimant—Crown.					
8	Kitulagodella or Gurugodella	—	Jungle	2	2 29
Claimant—R. Suwaris Appu.					
9	Debarabendihena	—	Coconut	0	1 25
Claimant—M. Podihamy.					
10	Do.	—	Coconut	0	1 23
Claimant—Crown.					
11	Kitulagodella or Gurugodella	—	Reservation for road	0	0 16†

Preliminary plan 16,453. Village—Bopitiya. Claimant—Crown.					Extent.
Lot.	Name of Land.	Name of Applicant.	Description.		A. R. P.
1	Galkandegodella <i>alias</i> gahagodella	Amba- V. Arnolis Appu	Land leased for foodstuff	..	2 0 23
Preliminary plan 16,331. Village—Dodangoda. Claimant—Crown.					
1	Pandithaudumulla	S. Nandris	Land leased for foodstuff	..	2 0 11
2	Do.	do.	do.	..	5 1 24
Preliminary plan 16,778. Village—Dodangoda. Claimant—Mendris Fernando.					
1	Kandanagodadeniya	Mendris Fernando	Coconut	..	0 3 13
2	Do.	—	Rubber	..	0 1 13
Preliminary plan 17,177. Village—Dodangoda. Claimant—Crown.					
1	Delgahaudumulla	J. Munis Appuhamy	Land leased for paddy	..	1 2 0†
Preliminary plan 17,024. Village—Dodangoda. Claimant—Crown.					
1	Himbutuwila <i>alias</i> wiladeniya	Himbutu- —	Reservation for road	..	0 0 23†
2	Do.	W. S. Thomas	Land leased for foodstuff	..	0 2 35
Preliminary plan 17,209. Village—Dodangoda. Claimant—Crown.					
1	Millagahalanda	H. Don Jandris	Land leased for foodstuff	..	1 0 10
2	Do.	—	Reservation for field	..	0 1 14†

\* Re-advertised as the purchasers did not complete payments.

† Not for sale or settlement.

‡ To be settled on the permit holder if he has complied with the conditions of the permit.

The upset price of these lots will be notified at the time of the sale. Further particulars regarding these lands can be obtained from the Assistant Government Agent, Kalutara, and the plans of them from the Surveyor-General.

Colonial Secretary's Office,  
Colombo, July 11, 1923.

CECIL CLEMENTI,  
Colonial Secretary.

## LAND SALES IN THE SOUTHERN PROVINCE.

It is hereby notified for general information that the names of the villages of final village plan 4 and 40 and block survey preliminary plan 45 appearing in the land sale notice No. 4,033, appearing on page 789 of *Gazette* No. 7,336 of June 29, 1923, should be Morawaka in respect of final village plan 4 and 40, and Kotapola in respect of block survey preliminary plan 45. The heading Lewpotdeniya applies to final village plan 31 only.

The Kachcheri,  
Matara, July 9, 1923.

G. S. WODEMAN,  
Assistant Government Agent.

## LAND SALES IN THE NORTHERN PROVINCE.

No. 971, N. P.—The Government Agent, Northern Province, will on Wednesday, August 29, 1923, commencing at 11 A.M., at the Sale Bungalow attached to the Jaffna Kachcheri, put up to auction, for sale or settlement, or will otherwise dispose of the under-mentioned portions of Crown land, in accordance with the regulations of Government regarding land sales. Seventy-four allotments of land situated in the division of Pachchi'ippali of the Jaffna District, Northern Province.

Preliminary plan 5,426. Village—Urvanikanpattu.					Extent.	Upset price
Lot.	Name of Land.	Name of Applicant.	Description.		A. R. P.	per acre, Rs.
1	Kiranchikku'akkarai	Arunasa'am Chelliah of Manippai	Paddy field	..	9 3 32	16*
2	Do.	S. Veluppillai of Tellippalai	do.	..	10 2 10	16*
3	Do.	—	Jungle (to be reserved for path)	..	1 0 20	—†
4	Do.	(1) C. Nallatambi; (2) M. Chinnatambi; (3) M. Ragnathan, all of Uduvil; (4) V. Muttukumaru of Tellippalai; (5) M. Sabaratnasinghe of Vannarponnai; (6) V. Katiresu of Tellippalai	Paddy field and partly jungle	..	58 3 27	16*
5	Do.	—	Open land (to be reserved for vaikkal)	..	2 1 33	—†
6	Kiranchikkula veili	—	do.	..	0 1 1	—†
8	Kuluvanvayal	Kirito Vaiti of Urvanikanpattu	Paddy field	..	9 0 34	16*
9	Do.	—	Scrub jungle and open land (to be reserved for vaikkal)	..	1 0 14	—†

Lot.	Name of Land.	Name of Applicant.	Description.	Extent.		Upset price per acre, Rs.
				A.	R. P.	
Preliminary plan 5,410. Village—Urvanikanpattu.						
1	Kovintanvayal	(1) M. J. Vythilingam; (2) M. Sinnathurai; (3) V. Thambu; (4) K. Chellachechi, all of Kachcheri road, Jaffna; (5) E. Kathiravelu of Mandativu; and (6) A. V. Chelvanayakam of Chundikuli	Paddy field	53	2 36	16*
2	Do.	—	Jungle (to be reserved for a path)	1	0 13	—†
Preliminary plan 5,443. Village—Urvanikanpattu.						
1	Parankikudiyiruppu	J. R. Mann, A. T. Mann, and I. S. Mann of Uduvil	Paddy field	33	2 39	16*
2	Do.	—	Scrub jungle (to be reserved for path)	1	1 4	—†
3	Pendukalkeni	A. Muttutampi, V. Nadarajah, and G. Chinnappah, all of Kokkuvil East	Paddy field	29	2 17	16*
4	Do.	—	Jungle and open land (to be reserved for railway line)	1	2 3	—†
5	Karukkaiaruku	—	do.	3	0 21	—†
Preliminary plan 5,398. Village—Urvanikanpattu.						
1	Karukkaiaruku	S. Eliyatambi and S. Saravanamuttu of Chiviyateru	Paddy field	20	0 36	16*
2	Do.	—	Open land (to be reserved for cart track)	0	2 34	—†
3	Karukkaikadu	M. Markandu, M. Kandiah, and M. Chelliah, care of the Maniagar, Pachchilappali	Paddy field	35	1 28	16*
4	Do.	—	Open land (to be reserved for road)	1	0 18	—†
Preliminary plan 5,833. Village—Urvanikanpattu.						
1	Karaiyanvayal	Thamu Sinnappodi of Urvanikanpattu	Paddy field	8	0 0	16*
Preliminary plan 5,827. Village—Urvanikanpattu.						
1	Karukkaikadu	Anthony Yakko of Karaiur	Paddy field	5	0 25	16*
2	Do.	Anthony Lawrence of Karaiur	do.	5	0 34	16*
3	Do.	—	Jungle and open (to be reserved for path)	0	0 31	—†
Preliminary plan 5,869. Village—Urvanikanpattu.						
1	Parankikudiyiruppu	—	Jungle (to be reserved for railway line)	0	2 4	—†
2	Do.	J. R. Mann, A. T. Mann, and I. S. Mann of Uduvil	Paddy field	19	2 2	17*
3	Do.	—	Jungle (to be reserved for cart track)	0	0 19	—†
Preliminary plan 5,437. Village—Urvanikanpattu.						
1	Velankulam	Kumaravelu Arumugam of Kantarmadam	Paddy field	9	2 1	16*
2	Do.	Rasamma, wife of V. S. S. Kumaraswamy of Kantarmadam	do.	6	1 23	16*
3	Do.	—	Tank (to be reserved).	0	3 7	—†
4	Do.	—	Paddy field (to be reserved for right of way to tank)	0	0 5	—†
5	Do.	Rasamma, wife of V. S. S. Kumaraswamy of Kantarmadam	Paddy field	2	1 26	16*
6	Do.	—	Jungle (to be reserved for cart track)	0	0 15	—†
7	Do.	—	Open land (to be reserved for right of way)	0	1 26	—†
Village—Chankattarvayal.						
8	Velankulamkilakku	N. S. Appasamy Aiyer and N. S. Sundaravalli Ammal of Nallur	Paddy field and partly jungle	21	0 18	16*
9	Do.	—	Jungle (to be reserved for cart track)	0	2 1	—†
11	Mayilaivayal	—	Jungle (to be reserved for railway line)	3	2 14	—†
12	Do.	W. Mudir. Muttuveluppillai of Jaffna town	Paddy field	9	3 0	16*
13	Do.	—	Open land (to be reserved for road)	0	1 38	—†
Preliminary plan 5,424. Village—Chankattarvayal.						
1	Koduvappalai	(1) N. Selvadurai, (2) M. V. Thiagaraja, (3) A. S. Ramalingam, (4) V. J. Kandiah, (5) E. Ramalingam of Vannarponnai	Paddy field	50	0 27	16*

Lot.	Name of Land.	Name of Applicant.	Description.	Extent.		Upset price per acre, Rs.
				A.	R. P.	
7	Koduvappalai	(1) K. Veluppillai, (2) S. K. Kandiahpillai, (3) M. S. Subramaniam, (4) S. Kandasamy, (5) S. Subramaniam of Vannarponnai	Paddy field	50	0 20	16*
6	Chippipiddi and Koduvappalai	—	Jungle (to be reserved for right of way)	3	3 20	—†
12	Koduvappalai	—	do.	3	3 33	—†
14	Do.	K. Kanakasabai and K. Arulampalam of Jaffna town	Paddy field	20	0 7	16*
15	Do.	(1) N. V. Kartigeyakkurukkal, (2) S. Balasubramania-aiyer, (3) R. Sanmuga-aiyer, (4) K. Subramania-aiyer, (5) N. Sevanthinather, (6) C. Canapathippillai, all of Nallur	do.	58	2 18	16*
16	Do.	—	Jungle (to be reserved for the main road)	1	0 13	—†
Preliminary plan 5,819. Village—Chankattarvayal.						
1	Manalkedu	Palaniyar Kandappar of Chankattarvayal	Paddy field	2	1 13	16*
2	Do.	Thambaiya Vallipuram of Chankattarvayal	do.	2	0 35	16*
3	Do.	—	Jungle (to be reserved for cart track)	0	0 26	—†
4	Do.	Sinnakkuddi Chelliah of Chankattarvayal	Paddy field	2	0 26	16*
Preliminary plan 5,440. Village—Chankattarvayal.						
3	Thiravilkadu	K. Arunasalam of Koyilvayal	Paddy field	5	2 22	16*
Preliminary plan 5,412. Village—Vannankeni.						
1	Adaikarutankulakkara	E. Ramalingam of Nallur	Paddy field	6	1 8	25*
2	Do.	—	Open land (to be reserved for Navatpallamvaikkal)	0	0 33	—†
Preliminary plan 5,388. Village—Tanmakkeni.						
1	Nedunkulam	A. Ponniah of Tanmakkeni	Paddy field	3	0 6	16*
2	Do.	—	Open land (to be reserved for cart track)	0	0 35	—†
Preliminary plan 5,838. Village—Tanmakkeni.						
1	Manalkulamkarai	—	Open low land (to be reserved for tank)	1	2 11	—†
3	Manalkiranchi	Valliar Murugesu of Tanmakkeni	Paddy field	2	0 6	16*
Preliminary plan 5,373. Village—Puloppalai.						
1	Irattalkinattadi	—	Lane (to be reserved)	0	0 27	—†
2	Do.	V. S. S. Kumaraswamy of Kantarmadam	Paddy field	9	0 9	16*
Preliminary plan 5,441. Village—Koyilvayal.						
1	Saverveddai	A. Katirkamapillai of Karampaikurichchi	Paddy field	9	3 22	16*
Preliminary plan 5,877. Village—Soranpattu.						
1	Merinchipputti Nedunkulaveli	—	Open land (to be reserved for tank)	0	1 13	—†
2	Do.	Alvar Arumukam of Soranpattu	Paddy field	1	0 36	16*
3	Do.	—	Open land (to be reserved for vaikkal)	0	0 28	—†
4	Do.	—	do.	0	0 21	—†
5	Do.	Alvar Arumukam of Soranpattu	Paddy field	0	3 30	16*
6	Kemiyakulakkara	—	Open land (to be reserved for right of water-way)	0	0 24	—†
7	Do.	Kanthan Virakatti of Vannankeni	Paddy field	0	1 31	16*
8	Do.	—	Open land (to be reserved for tank)	0	0 14	—†
Preliminary plan 5,524. Village—Pokkaruppu.						
1	Tandisatti	Gnanapirakasam Yakko of Mullian	Paddy field	2	2 17	20*
Preliminary plan 5,919. Village—Mukamalai.						
1	Kopanamveli	A. Samuel of Mukamalai	Paddy field	8	1 2	16*
2	Do.	—	Open land (to be reserved for path)	0	1 4	—†
Preliminary plan 5,439. Village—Iyakkachchi.						
1	Chippipiddi alias Kuruvikkundan	—	Jungle (to be reserved for vaikkal)	0	3 13	—†
2	Do.	V. A. Mailvakanam of Neeraviadi	Paddy field	11	1 38	16*
3	Do.	—	Path (to be reserved)	0	0 24	—†
4	Do.	—	Open land (to be reserved for road)	0	0 10	—†

\* To be settled on applicants at the appraised value under the scheme for increased production of rice.

† Not for sale.

Further information regarding these lands can be had from the Government Agent, Northern Province, and plans of them from the Surveyor-General.

Colonial Secretary's Office,  
Colombo, July 9, 1923.

CECIL CLEMENTI,  
Colonial Secretary.

## LAND SALES IN THE NORTH-CENTRAL PROVINCE.

No. 2,283, N.C. P.—The Government Agent, North-Central Province, will on Tuesday, August 28, 1923, at 1 P.M., at his office in Anuradhapura Kachcheri, put up to auction, for sale or settlement, or will otherwise dispose of, the under-mentioned portions of Crown land, in accordance with the regulations of Government regarding land sales. Twenty-six allotments of land situated in the Hurulu and Kalagam palatas of the Nuwarakalawiya district of the North-Central Province.

Lot.	Name of Land.	Name of Applicant.	Description.	Extent.			Upset price per acre, Rs.
				A.	R.	P.	
Preliminary plan 6,140. Village—Parawahagama in Kiralowa korale.							
1	Dambagahahena	Bandage Punchi Appu and another	Chena fit for paddy	1	3	34	22.50
2	Do.	—	Reservation along the tank bund	0	1	34	—*
Preliminary plan 6,143. Village—Wehinapotana in Kalpe korale.							
1	Mighaidama	S. Kapurala Kankanama	Jungle fit for paddy	1	0	4	21
2	Dambagahaidama	—	Reservation along the Wan-ela	0	2	25	—*
3	Do.	K. Punchirala	Chena fit for paddy	0	2	35	16
Preliminary plan 6,144. Village—Deketipotana in Mahapotana korale.							
1	Dambagahakele	—	Reservation along the cart track	0	0	32	—*
2	Dambagaha-akkaraya	K. Kumara PEDIYA	High forest fit for paddy	3	0	39	39
3	Dambagahakele	—	Reservation along the tank bund	0	3	27	—*
4	Do.	—	Reservation along the Horow-ela	0	0	7	—*
Preliminary plan 6,145. Village—Ihala Nittawe in Uddiyankulam korale.							
1	Diulgahaidama	K. Keerala and 2 others of As-payabendiwewa	Low jungle fit for paddy	17	2	18	18
2	Do.	—	Reservation along Pita-ela	2	2	4	—*
Village—Kannimaduwa in Uddiyankulam korale.							
3	Dambagahaidama	K. Kapuruhamy	Low jungle fit for paddy	1	0	8	21
4	Akkaraidama	—	Paddy field (encroachment by K. Wannihamy Vel-Vidane and 2 others of Kannimaduwa)	0	2	34	30
Preliminary plan 6,146. Village—Galenbindunuwewa in Uddiyankulam korale.							
1	Dambagaha-akkaraya	K. Tikiri Appu	Low jungle fit for paddy	5	0	2	16
2	Kumbukgahaidama	W. Rankirate of Ratwale	do.	1	3	31	21.50
3	Do.	—	Reservation along road	0	0	11	—*
Preliminary plan 6,147. Village—Parawahagama in Kiralowa korale.							
1	Dambagahahena	P. Ukku Banda	Chena fit for paddy	2	0	8	18
2	Do.	—	Reservation along the stream	0	1	34	—*
3	Kosgahawatta	R. Banda and another	Garden containing coconut trees &c. (encroachment by the applicants)	0	2	8	41
4	Dambagahahena	Ukku Banda ex-Vel-Vidane and 2 others	Chena fit for paddy	2	3	31	16
5	Kadurugahahena	R. Kiri Banda and 2 others	Jungle fit for paddy	2	2	23	16
6	Do.	—	Reservation along the ela	0	0	14	—*
Preliminary plan 6,148. Village—Gonubeddane in Kunchuttu korale.							
1	Kongahaidama alias Mailagahaidama	A. Menikrala	Chena fit for paddy	2	0	0	21
2	Do.	—	Reservation along the Horow-ela	0	0	18	—*
3	Dambagahaidama	U. Wannihamy of Hendegama	Chena fit for paddy	1	0	4	21
4	Do.	—	Reservation along the tank bund	0	1	18	—*

\* Not for sale.

Further particulars regarding these lands can be had from the Government Agent, North-Central Province, and the plans of them from the Surveyor-General.

Colonial Secretary's Office,  
Colombo, July 9, 1923.

CECIL CLEMENTI,  
Colonial Secretary.

No. 2,284, N.C. P.—The Government Agent, North-Central Province, will on Friday, August 24, 1923, at 1 P.M., at his office in Anuradhapura Kachcheri, put up to auction, for sale or settlement, or will otherwise dispose of, the under-mentioned portions of Crown land, in accordance with the regulations of Government regarding land sales. Twenty-eight allotments of land situated in the Nuwaragam palata of the Nuwarakalawiya district of the North-Central Province.

Lot.	Name of Land.	Name of Applicant.	Description.	Extent.			Upset price per acre, Rs.
				A.	R.	P.	
Final village plan 306. Village—Kudagama in Nuwaragam korale.							
2y3	Kudagamakele	P. Wannihamy of Tirappane.	Low jungle fit for paddy	0	3	19	22*
2y5	Kudagamawela	—	Paddy field..	0	0	25	21*
Final village plan 603. Village—Rotawewa in Kende korale.							
2o1	Ehatugahalandeyaya	K. N. Kadira, Vidane	Chena	1	0	9	23
2q1	Do.	K. N. Kadiravelu, Vidane	do.	1	3	16	23
Final village plan 109. Village—Wiralmurippuwa in Kadawat korale.							
7k	Wiralmurippuwakele	K. V. Kirihamy, ex Vel-Vidane and another	Chena	2	0	14	18
7q	Do.	K. Ranhamy and 2 others	do.	3	3	35	19
9f	Do.	V. Bandate and another	do.	2	0	19	18



Lot.	Name of Land.	Name of Applicant.	Description.	Extent.		Upset price per acre, Rs.
				A.	R. P.	
Final village plan 631. Village—Etawiragollewa in Kadawat korale.						
1U14	Kuratiyawakele	Punchirala <i>ex</i> Vel-Vidane and 3 others	Jungle	8	0 6	21
1U15	Do.	A. Bandate Officer and 6 others	do.	8	0 0	22
1U16	Do.	W. Velate Vel-Vidane and another	do.	1	3 39	23.50
20A	Gangodamukalana	Punchirala <i>ex</i> Vel-Vidane and 3 others	do.	0	0 20	21
Final village plan 675. Village—Kudabilibewa in Wilachchiya korale.						
15A	Kudabilibewamukalana <i>alias</i> Kudabilibewakele	Kirihamy <i>ex</i> Vel-Vidane and another of Pahalagama	Forest	9	0 26	31
Final village plan 182. Village—Acharigama in Eppawala korale.						
2M	Palugahakumbura	—	Low jungle (encroachment by S. P. Tikirihamy of Uhumigama)	0	2 8	21*
Final village plan 163. Village—Kapakulama in Kende korale.						
1U	Kopakulamakele	H. Solomon de Silva for H. Benadik de Silva of Puliyan-kulama	Low jungle fit for paddy	8	3 0	41
1V	Do.	L. A. Charles Perera of Puli-yankulama	do.	8	3 17	41
1Y	Do.	H. Don Francisku	do.	9	3 0	42
Final village plan 601. Village—Aluwaketuwala in Kende korale.						
3C	Aluwaketuwalakele	S. P. Kapuwa, Vel-Panikkiya	Chena fit for paddy	1	2 12	27
2	Do.	do.	do.	4	1 14	27
7C	Do.	W. Dingiriya of Alutgama	Chena fit for garden	0	0 19	21
7D	Do.	D. Pina of Alutgama	Chena fit for paddy	1	3 38	21
8C	Do.	W. Dingiriya of Alutgama	Garden containing a house and plantation	1	0 31	30
Final village plan 625. Village—Peddagama in Kadawat korale.						
1G	Peddagamakele	K. S. Menikrala of Etawiragollewa and another	Chena	6	0 24	26
1I	Do.	S. Ambarate Vel-Vidane and another of Etawiragollewa	do.	2	0 0	23
Final village plan 630. Village—Pahala Tammannewa in Kadawat korale.						
1B1	Pahala Tammannewakele <i>alias</i> Peddagamakele	K. Pinhamy	Chena	1	0 0	24
1B2	Pahala Tammannewakele	K. Kawrala	Jungle	1	0 13	24
1B3	Do.	P. Seerala	Chena	1	0 3	24
1B4	Puranawela	—	Paddy field (encroachment by S. Kawrala and 2 others)	0	0 37	21
1B5	Do.	—	Paddy field (encroachment by S. G. Kapurala)	0	1 29	21

\* Irrigable under Kalawewa Scheme.

All these lots were previously advertised. Further particulars regarding these lands can be had from the Government Agent, North-Central Province, and the plans of them from the Surveyor-General.

Colonial Secretary's Office,  
Colombo, July 10, 1923.

CECIL CLEMENTI,  
Colonial Secretary.

## LAND SALES IN THE PROVINCE OF UVA.

No. 1,525, P. of U.—The Government Agent, Province of Uva, will on Monday, August 27, 1923, at 1 P.M., at his office in the Badulla Kachcheri, put up to auction, for sale or settlement, or will otherwise dispose of, the under-mentioned portions of Crown land, in accordance with the regulations of Government regarding land sales. Twenty-seven allotments of land situated in the Udukinda, Yatikinda, Wiyaluwa, and Buttala divisions of the Badulla District of the Province of Uva.

Lot.	Name of Land.	Name of Applicant.	Description.	Extent.		Upset price per acre, Rs.
				A.	R. P.	
Preliminary plan 1,923. Village—Medawela in Yatipalata korale of Udukinda division. Claimant—Crown.						
3	Weragodapatana	—	Patana, reservation for Gansabhawa road	0	2 18	—*
Preliminary plan 2,037. Village—Welimada in Udapalata korale of Udukinda division. Claimant—Crown.						
2	Kahatagashena <i>alias</i> Pattigederadawa	—	Chena, reservation for Gansabhawa road	0	0 10	—*

Preliminary plan 2,128. Village—Situated within the Local Board limits of Bandarawela.				Claimant—Crown.	
Lot.	Name of Land.	Name of Applicant.	Description.	Extent. A. R. P.	Upset price per acre, Rs.
2	Kahattewelapatana ..	— ..	Patana, reservation for footpath ..	0 0 15	—*
Preliminary plan 2,017. Village—Kanahela in Passara korale of Yatikinda division.				Claimant—Crown.	
1	Bandigodepatana ..	— ..	Patana and scrub, reservation for cart road	1 0 32	—*
Preliminary plan 2,294. Village—Wediwelagama in Pattipola korale of Yatikinda division.				Claimant—Crown.	
1	Waralehena ..	S. V. Kailasan Pulle	Abandoned rubber 1 year old, overgrown with weeds	6 3 10	60
2	Do. ..	do. ..	do. ..	0 0 30	60
3	Do. ..	do. ..	do. ..	0 0 26	60
4	Do. ..	— ..	Ditto, reservation along oya ..	0 2 23	—*
5	Do. ..	— ..	Abandoned rubber 1 year old, overgrown with weeds, reservations for paddy fields	0 2 22	—*
6	Do. ..	— ..	Abandoned rubber 1 year old, overgrown with weeds and a strip of chena to the west of the road, reservation along Gansabhawa road	0 1 21	—*
7	Do. ..	— ..	Abandoned rubber 1 year old, overgrown with weeds, reservation along ela	0 0 38	—*
8	Do. ..	S. V. Kailasam Pulle	Chena ..	4 2 7	60
9	Do. ..	— ..	Jungle, reservation along kandura ..	0 2 6	—*
10	Dambagasgodawatta and Hegodayawatta ..	Ponnampalam Kangany	Chena, contains a temporary house and vegetables	1 2 23	60
11	Do. ..	— ..	Chena, reservation along ela ..	0 0 11	—*
12	Do. ..	— ..	Chena, reservation along ara ..	0 1 21	—*
Preliminary plan 2,258. Village—Kiwulegedara in Wiyaluwa korale of Wiyaluwa division.				Claimant—Crown, encroachment by Wahumpuragedara Mahami and Dingiri of Ulpotagama.	
1	Korawakarawapaulakele ..	— ..	Forest, reservation along oya ..	3 1 24	—*
2	Kongahauhana ..	— ..	Paddy field and high land ..	0 1 12	60
3	Pitaliyadda ..	— ..	do. ..	0 0 39	60
Claimant—Crown.					
4	Korawakarawapaulakele ..	Ulpothegedara Ratnayaka Mudiyanse-lage Heen Punchirala of Kiwulegedara	Forest, being partly asweddumized ..	0 1 16	36
Claimant—Crown and Bokeroruwe Lunuatagedara Appuhamy.					
5	Korawakarawapaulakele ..	Ulpothegedara Ratnayaka Mudiyanse-lage Heen Punchirale of Kiwulegedara	Forest and paddy field ..	0 0 20	38
Claimant—Crown, encroachment by B. M. Siyaturala of Pallewela.					
6	Kapuwatta ..	— ..	Chena, wholly cultivated with Indian corn and kurakkan, reservation along oya	1 2 8	—*
Claimant—Crown.					
7	Kapuwatta ..	B. M. Siyaturala of Pallewela	Chena, contains Indian corn and kurakkan	2 0 1	36
8	Do. ..	— ..	Chena, contains Indian corn and kurakkan, reservation along ela	0 0 27	—*
Final village plan 170. Village—Wedigane in Rilpola korale of Yatikinda division.				Claimant—Crown.	
35g	Wewa-arawewatta ..	E. Suwarishamy of Wedigune	Wholly planted with tea and now abandoned and overgrown with lantane	0 2 28	50
Final village plan 211. Village—Talawatta in Kandukara korale of Buttala division.				Claimant—Crown.	
18G	Godawattchena ..	J. M. Ganeti of Talawatta	Chena ..	1 0 17	26
Final village plan 240. Village—Naranwatta in Kandukara korale of Buttala division.				Claimant—Crown.	
3o	Henwelawattchena ..	Pahalawattgedara Wannakurala of Naranwattagama	Chena ..	1 0 8	35

\* To be reserved (not for sale).

Further particulars regarding the sale of the above lots can be obtained from the Government Agent, Province of Uva, and the plans from the Surveyor-General.

Colonial Secretary's Office,  
Colombo, July 10, 1923.

CECIL CLEMENTI,  
Colonial Secretary.

## LAND SALES BY THE SETTLEMENT OFFICER.

## WESTERN PROVINCE.

No. 6,612, S. O.—On Wednesday, August 29, 1923, at 1 P.M., the Land Settlement Officer will put up for lease, at Veyangoda Resthouse, the under-mentioned portions of Crown land, on the terms authorized by Government. Four allotments of land situated in the Meda pattuwa of Siyane korale west division of the Colombo District of the Western Province.

Lot.	Name of Land.	Preliminary plan 16,137.—Hiripitiya.		Description.	Extent.		
		Name of Claimant.	Name of Claimant.		A.	R.	P.
18	Delgahawatta	Liyana Pedige Horatala	..	Garden	0	0	0.11
20	Do.	Ranwilipedige Salikkuwa	..	do.	0	0	0.50
28	Do.	Mutunayakepedige Punched	..	Compound of a house	0	0	4
39	Migahawatta	(1) J. P. Amarasekera of Kaleliya, (2) R. S. Dassanayake, Advocate, Ratnapura, (3) H. J. Perera, Police Barracks, Headquarters, Colombo	..	Part of a kitchen	0	0	0.22

Further information regarding these lands can be obtained from the Land Settlement Officer, and plans of them from the Surveyor-General.

Colonial Secretary's Office,  
Colombo, July 11, 1923.

CECIL CLEMENTI,  
Colonial Secretary.

No. 6,613, S. O.—On Thursday, August 30, 1923, at 1 P.M., the Land Settlement Officer will put up for lease, at Mirigama Resthouse, the under-mentioned portion of Crown land, on the terms authorized by Government. An allotment of land situated in the Udugaha pattuwa of Hapitigam korale division of the Colombo District of the Western Province.

Lot.	Name of Land.	Preliminary plan 16,168.—Andupe.		Description.	Extent.		
		Name of Claimant.	Name of Claimant.		A.	R.	P.
12	Midellagahakumbura	Anakkamulla Hakuruge Uttia	..	Field	0	0	5.18

Further information regarding this land can be obtained from the Land Settlement Officer, and plan of it from the Surveyor-General.

Colonial Secretary's Office,  
Colombo, July 11, 1923.

CECIL CLEMENTI,  
Colonial Secretary.

No. 6,614, S. O.—On Wednesday, August 29, 1923, at 1 P.M., the Land Settlement Officer will put up for lease, at Veyangoda Resthouse, the under-mentioned portions of Crown land, on the terms authorized by Government. Four allotments of land situated in the Meda pattu of Siyane korale west division of the Colombo District of the Western Province.

Lot.	Name of Land.	Preliminary plan 16,147.—Wadurawa.		Description.	Extent.		
		Name of Claimant.	Name of Claimant.		A.	R.	P.
11	Amunukumburewatta	Alankara Hakuruge Karamanisa	..	Garden	0	0	7.50
12	Amunukumbura	do.	..	Field	0	1	14
24	Migahawatta	Wickramachchi Patirannehelage Girigoris, railway cooly	..	Portion of a cadjan house	0	0	0.46
40	Badahelakumbura	V. Girigoris Appu	..	Paddy field	0	0	7

Further information regarding these lands can be obtained from the Land Settlement Officer, and plans of them from the Surveyor-General.

Colonial Secretary's Office,  
Colombo, July 11, 1923.

CECIL CLEMENTI,  
Colonial Secretary.

No. 6,615, S. O.—On Thursday, August 30, 1923, at 1 P.M., the Land Settlement Officer will put up for lease, at Mirigama Resthouse, the under-mentioned portions of Crown land, on the terms authorized by Government. Nine allotments of land situated in the Yatigaha pattuwa of Hapitigam korale division of the Colombo District of the Western Province.

Lot.	Name of Land.	Preliminary plan 16,153.—Hinamulla.		Description.	Extent.		
		Name of Claimant.	Name of Claimant.		A.	R.	P.
7	Pitanganekumbura	Pasana Satambige Pinchi Nona	..	Field	0	0	2.37
9	Naiyitiyawekumbura	Mrs. J. P. Obeysekera	..	do.	0	0	10.75
10	Pidumekumbura	Cornelis Perera Chandrasekera	..	do.	0	0	5.50
11	Midellagahakumbura alias Oliyakumbura	Dewunderage Subaseris	..	do.	0	0	7.06
12	Dorakumbura	Galoluge Tiloris Perera	..	Paddy	0	0	14
13	Berawapallekumbura	Arasanilage Bastian Perera	..	do.	0	0	7.75
14	Alupotakumbura	Don Johanis Kulasekera	..	do.	0	0	5.12
15	Do.	Jayasin Appuhamillage Podi Singho Appuhamy	..	do.	0	0	3.25
16	Mellakumbura	Paranawidanalage Juwanis Fernando	..	do.	0	0	19.37

Further information regarding these lands can be obtained from the Land Settlement Officer, and plans of them from the Surveyor-General.

Colonial Secretary's Office,  
Colombo, July 11, 1923.

CECIL CLEMENTI,  
Colonial Secretary.

**No. 6,616, S. O.**—On Thursday, August 30, 1923, at 1 P.M., the Land Settlement Officer will put up for lease, at Mirigama Resthouse, the under-mentioned portions of Crown land, on the terms authorized by Government. Two allotments of land situated in the Udugaha pattuwa of Hapitigam korale division of the Colombo District of the Western Province.

Lot.	Name of Land.	Preliminary plan 16,164.—Tawalanpitiya.		Description.	Extent.		
		Name of Claimant.			A.	R.	P.
7	Galagawakumbura	Serasinge Baba Appu		Paddy field	0	0	3·87
8	Morakumbura	do.		do.	0	0	3·43

Further information regarding these lands can be obtained from the Land Settlement Officer, and plans of them from the Surveyor-General.

Colonial Secretary's Office,  
Colombo, July 11, 1923.

CECIL CLEMENTI,  
Colonial Secretary.

**No. 6,617, S. O.**—On Monday, August 27, 1923, at 9 A.M., the Land Settlement Officer will put up for lease, at Ragama Railway Station, the under-mentioned portion of Crown land, on the terms authorized by Government. An allotment of land situated in the Ragam pattuwa of Alutkuru korale south division of the Colombo District of the Western Province.

Lot.	Name of Land.	Preliminary plan 16,136.—Walpola.		Description.	Extent.		
		Name of Claimant.			A.	R.	P.
32	Halgahawatta	(1) Ramahipuradewage Tepanis Fernando, (2) Pinchadewage Sewgiris Fernando		Garden	0	0	1·31

Further information regarding this land can be obtained from the Land Settlement Officer, and plan of it from the Surveyor-General.

Colonial Secretary's Office  
Colombo, July 11, 1923.

CECIL CLEMENTI,  
Colonial Secretary.

**No. 6,618, S. O.**—On Thursday, August 30, 1923, at 1 P.M., the Land Settlement Officer will put up for lease, at Mirigama Resthouse, the under-mentioned portions of Crown land, on the terms authorized by Government. Five allotments of land situated in the Yatigaha pattuwa of Hapitigam korale division of the Colombo District of the Western Province.

Lot.	Name of Land.	Preliminary plan 16,154.—Indiparape.		Description.	Extent.		
		Name of Claimant.			A.	R.	P.
3	Vattakayapottekumbura	Don Johanis Chandrasekera		Paddy	0	0	1·12
9	Diwalakumbura	do.		do.	0	0	8·37
10	Mahakumbura	A. Karonchi Appuhamy		do.	0	0	0·65
11	Kebellainiyakumbura	D. J. Chandrasekera		do.	0	0	16·12
12	Holawekumbura	do.		do.	0	0	3·37

Further information regarding these lands can be obtained from the Land Settlement Officer, and plans of them from the Surveyor-General.

Colonial Secretary's Office,  
Colombo, July 11, 1923.

CECIL CLEMENTI,  
Colonial Secretary.

**No. 6,619, S. O.**—On Thursday, August 30, 1923, at 1 P.M., the Land Settlement Officer will put up for lease, at Mirigama Resthouse, the under-mentioned portion of Crown land, on the terms authorized by Government. An allotment of land situated in the Udugaha pattuwa of Hapitigam korale division of the Colombo District of the Western Province.

Lot.	Name of Land.	Preliminary plan 16,169.—Pirisyala.		Description.	Extent.		
		Name of Claimant.			A.	R.	P.
4	Kohilakumbura	Abeyakoon Mudiyansele Elias Appuhamy		Field	0	1	9·37

Further information regarding this land can be obtained from the Land Settlement Officer, and plan of it from the Surveyor-General.

Colonial Secretary's Office,  
Colombo, July 11, 1923.

CECIL CLEMENTI,  
Colonial Secretary.

**No. 6,620, S. O.**—On Friday, August 31, 1923, at 8.30 A.M., the Land Settlement Officer will put up for lease, at Mirigama Resthouse, the under-mentioned portions of Crown land, on the terms authorized by Government. Thirty allotments of land situated in the Yatigaha pattuwa of Hapitigam korale division of the Colombo District of the Western Province.

Lot.	Name of Land.	Preliminary plan 16,155.—Ambana.		Description.	Extent.		
		Name of Claimant.			A.	R.	P.
6	Anrupewatta	Don Lewis Kulasekera		Garden	0	0	3·50
25	Palkumbura	Nissangachchi Kankanange Baronchi Appu		Field	0	0	1·75
36	Vevallakumbura	Nissangachi Kankanamalage Pallis Appu and others		do.	0	0	10·50
42	Delgahakumbura	N. Geelis Appu		do.	0	0	12·62
43	Dewallakumbura	Huratal Pedige Mallia		do.	0	0	1·50
44	Do.	Ditto Hawadiya		do.	0	0	2·68
45	Do.	Ditto Sasira, Police Officer of Ponnoruwa		do.	0	0	3·31
47	Do.	Ditto Malliya and another		do.	0	0	13·31
48	Vatakayapottekumbura	Nirangachchi Kankanamage Appuhamy		do.	0	0	2·25
49	Do.	Ditto Baronchi Appu		do.	0	0	1·18
50	Do.	Horatalpedige Lentuwa		do.	0	0	3·81
51	Rukatennekumbura	M. Samel Appu and others		do.	0	0	2·37
52	Kumballenikumbura	Horatalpedige Billinda and others		do.	0	0	0·87

Lot.	Name of Land.	Name of Claimant.	Description.	Extent.		
				A.	R.	P.
53	Mahakumbura	Nissangachchi Kankanamage Baba Singho	Field	0	0	0.75
54	Do.	M. Daniel Appu	do.	0	0	1.50
55	Delgahakumbura	Martinu Perera	do.	0	0	0.75
56	Do.	Horatalpedige Malinduwa	do.	0	0	1.18
57	Do.	Kekulupurage Hapu	do.	0	0	0.75
58	Do.	H. Sasira, Police Officer of Kohonnoruwa	do.	0	0	0.75
59	Mahakumbura	D. P. Amarasekera	do.	0	0	1
60	Delgahakumbura	H. Omaria	do.	0	0	0.56
61	Vadiyakumbura	Kekulupurage Hapu	do.	0	0	0.37
62	Hiravallakumbura	D. Siriya	do.	0	0	0.43
64	Eriyagahakumbura	Horatalpedige Pulle	do.	0	0	1.56
65	Dodangahakumbura	Jayasinge Karanis Appu	do.	0	0	3.25
66	Siyambalagahakumbura	(1) Kekulupurage Pancha, (2) G. E. Kulasekera	do.	0	0	1.12
67	Do.	do.	do.	0	0	0.25
68	Midellagahakumbura	Horataldedige Omaria	do.	0	0	1.75
69	Muttunayakagekumbura	Horana Karayagedera Pina	do.	0	0	1.12
70	Guluminiyakumbura	Don Johanis Chandrasekera	do.	0	0	1.12

Further information regarding these lands can be obtained from the Land Settlement Officer, and their plans from the Surveyor-General.

Colonial Secretary's Office,  
Colombo, July 11, 1923.

CECIL CLEMENTI,  
Colonial Secretary.

### PROVINCE OF SABARAGAMUWA.

No. 6,609, S. O.—On Saturday, August 25, 1923, at 9 A.M., the Land Settlement Officer will put up for sale or settlement, at Pelmadulla Resthouse, the under-mentioned portions of Crown land, on the terms authorized by Government. Eight allotments of land situated in the Uda pattu of Nawadun korale division of the Ratnapura District of the Province of Sabaragamuwa.

Lot.	Name of Land.	Name of Claimant.	Description.	Extent.		
				A.	R.	P.
2	Hunuwala estate and Kongahamuttetuwa wehena	(1) Pelmadulla Tea and Rubber Co., (2) W. Pinhamy and others	Rubber	11	1	39
2½	Do.	do.	do.	0	2	13
4	Do.	do.	do.	6	2	13
7	Hunuwala estate	Pelmadulla Rubber Company	do.	1	3	26
10	Dandawa estate	do.	do.	0	1	11
48	Hunuwala estate	do.	do.	0	0	38*
49	Do.	do.	do.	0	0	11*
54	Do.	do.	do.	1	0	35

\* For lease only.

Upset price at Rs. 16 to Rs. 50 per acre. Further information regarding these lands can be obtained from the Land Settlement Officer, and their plans from the Surveyor-General.

Colonial Secretary's Office,  
Colombo, July 11, 1923.

CECIL CLEMENTI,  
Colonial Secretary.

No. 6,610, S. O.—On Saturday, August 25, 1923, at 9 A.M., the Land Settlement Officer will put up for sale or settlement, at Pelmadulla Resthouse, the under-mentioned portions of Crown land, on the terms authorized by Government. Six allotments of land situated in the Uda pattu of Nawadun korale division of the Ratnapura District of the Province of Sabaragamuwa.

Lot.	Name of Land.	Name of Claimant.	Description.	Extent.		
				A.	R.	P.
98	Nilagama estate	The Pelmadulla Rubber Co. (Messrs. James Finlay & Co., agents)	Tea	1	1	31
100	Do.	do.	do.	0	0	27
104	Do.	do.	do.	0	0	23
105	Do.	do.	do.	0	0	9
107	Do.	do.	do.	0	0	34
111	Do.	do.	do.	0	1	29

Upset price at Rs. 16 to Rs. 50 per acre. Further information regarding these lands can be obtained from the Land Settlement Officer, and plans of them from the Surveyor-General.

Colonial Secretary's Office,  
Colombo, July 11, 1923.

CECIL CLEMENTI,  
Colonial Secretary.

No. 6,611, S. O.—On Saturday, August 25, 1923, at 9 A.M., the Land Settlement Officer will put up for sale or settlement, at Pelmadulla Resthouse, the under-mentioned portions of Crown land, on the terms authorized by Government. Thirty-one allotments of land situated in the Palle pattu of Nawadun korale division of the Ratnapura District of the Province of Sabaragamuwa.

Lot.	Name of Land.	Name of Claimant.	Description.	Extent.		
				A.	R.	P.
88	Kahawatta estate	Pelmadulla Tea and Rubber Company	Rubber	27	0	10
89	Estate road	do.	Road	0	0	12
90	Kahawatta estate	do.	Rubber	0	1	0
91	Estate road	do.	Road	0	0	28
92	Kahawatta estate	do.	Rubber	7	1	2
105	Ditto, Babigewatthena	(1) Ditto and (2) Jayasinghe Mudiyanse Lage Muttu Menika and others	do.	28	2	4

Lot.	Name of Land.	Name of Claimant.	Description.	Extent.		
				A.	R.	P.
106	Kahawatta estate	Pelmadulla Tea and Rubber Company	Rubber	9	1	37
109	Do.	do.	do.	12	2	2
113	Ditto, Haldolehena, Dikhehena, Helehena, Halkotamuwehena	(1) Ditto, (2) Jayasinghe Mudiyansele Kahawatta and others	Mutu Menika of do.	12	1	38
120	Kahawatta estate	Pelmadulla Tea and Rubber Company	do.	0	0	19
133	Do.	do.	do.	7	1	3
229	Do.	do.	do.	0	0	26
94½	Do.	do.	Tea	4	1	25
94¼	Do.	do.	do.	1	1	26
97½	Do.	do.	do.	0	0	35
99½	Nilagama estate	do.	do.	1	3	5
99¼	Do.	do.	do.	0	0	11
99¼	Do.	do.	do.	0	0	36
99½	Do.	do.	do.	0	0	25
99½	Do.	do.	do.	0	0	7
102	Kahawatta estate, Bataketiye-hena, Hindolehena	(1) Ditto, (2) Jayasinghe Mudiyansele (3) ditto Heen Menika	Muttu Menika, do.	3	2	1
103	Nilagama estate, Bataketiye-hena, Hindolehena	do.	do.	3	1	3
107	Kahawatta estate	Pelmadulla Tea and Rubber Company	do.	2	2	11
110	Do.	do.	Rubber	8	0	9
110½	Do.	do.	do.	0	0	19
114	Do.	do.	do.	15	3	27
153	Do.	do.	do.	17	1	7
156	Do.	do.	do.	1	2	18
87	Lelawalahena	Mr. Elmore Jayatileke of Ratnapura	Chena	3	0	16
112	Galendehena	Don William Amarasuriya of Ratnapura (presently of Kotmale)	do.	2	0	29
154	Kirimadupolahena	Kalawana Ratemahatmaya	do.	1	0	34

Upset price at Rs. 16 to Rs. 50 per acre. Further information regarding these lands can be obtained from the Land Settlement Officer, and their plans from the Surveyor-General.

Colonial Secretary's Office,  
Colombo, July 11, 1923.

CECIL CLEMENTI,  
Colonial Secretary.

## LAND ACQUISITION NOTICES.

HAVING been duly directed by the Governor, with the advice of the Executive Council, acting under the provisions of Ordinance No. 3 of 1876, section 6, as amended by section 3 of Ordinance No. 10 of 1911, to take order for the acquisition of the following land required for a public purpose, namely, for a public lavatory at Siripina lane.

Preliminary plan 18,200.—St. Paul's Ward.

Lot.	Name of Land.	Description.	Name of Claimant.	Extent.		
				A.	R.	P.
1	Part of assessment No. 70.	Bare land contains a zinc roof cattle shed with a masonry drain, part of zinc roof cattle shed, and part of a masonry wall	Walter Dias Bandara-nayake	0	0	4.75

I hereby give public notice, as required by section 7, that the Government proposes to take possession of the above land. All persons interested in the aforesaid land are hereby required to appear personally or by agent before me at the Municipal Office, Colombo, on Monday, August 13, 1923, at 10 A.M., and to state the nature of their respective interests in the land, and the amount and particulars of their claims to compensation for such interests.

The Municipal Office,  
Colombo, July 10, 1923.

T. REID,  
Chairman, Municipal Council, and Mayor of Colombo.

HAVING been duly directed by the Governor, with the advice of the Executive Council, acting under the provisions of "The Land Acquisition Ordinance of 1876," section 6, to take order for the acquisition of the following land, required for a public purpose, namely, for a public latrine, to wit:—

Preliminary plan 7,527. Village—Udugoda and Udagama, within the Sanitary Board limits of Panwila.

Lot.	Name of Land.	Description.	Name of Claimant.	Extent.		
				A.	R.	P.
1	Wewagawehenawatta	Bare open land	A. M. Cassim	0	0	1.31
2	Do.	Garden contains 3 arecanut trees	S. Ismail and others	0	0	0.09
3	Wewagawehenawatta alias Pitakanda	Bare open land	A. M. Cassim	0	0	0.64
4	Do.	Garden contains no cultivation	M. Ismail and others	0	0	0.15
5	Do.	Garden contains 80 tea bushes, 2 jak trees, and 1 sapu tree	A. M. Cassim	0	0	6.55

I hereby give public notice, as required by section 7, that the Government proposes to take possession of the lands. All persons interested in the aforesaid lands are hereby required to appear personally or by agent before me at Kandy Kachcheri, on August 16, 1923, at 2 P.M., and to state the nature of their respective interests in the lands, and the amount and particulars of their claims to compensation for such interests.

Kandy Kachcheri,  
July 13, 1923.

W. L. KINDERSLEY,  
Government Agent.

HAVING been duly directed by the Governor, with the advice of the Executive Council, acting under the provisions of "The Land Acquisition Ordinance of 1876," section 6, to take order for the acquisition of the following lands, required for a public purpose, namely, for improvements to the township of Nawalapitiya, to wit:—

Preliminary plan 7,147. Town—Within the Local Board limits of Nawalapitiya.				Extent.		
Lot.	Name of Land.	Description.	Name of Claimant.	A.	R.	P.
23	Portion of tenement No. 138	Building	M. A. Ahamadu Meera Lebbe	0	0	2.11
25	Do.	Building partly demolished	Ena Abdul Rahiman	0	0	1.95

I hereby give public notice, as required by section 7, that the Government proposes to take possession of the lands. All persons interested in the aforesaid lands are hereby required to appear personally or by agent before me at the Local Board Office, Nawalapitiya, on August 21, 1923, at 9 A.M., and to state the nature of their respective interests in the lands, and the amount and particulars of their claims to compensation for such interests.

Kandy Kachcheri,  
July 13, 1923.

W. L. KINDERSLEY,  
Government Agent.

HAVING been duly directed by the Governor, with the advice of the Executive Council, acting under the provisions of "The Land Acquisition Ordinance of 1876," section 6, to take order for the acquisition of the following lands, required for a public purpose, namely, for sanitary improvements in the town of Galle, to wit:—

Preliminary plan 12,384. Village—Bazaar, within the Municipal limits of Galle.				Extent.		
Lot.	Name of Land.	Description.	Name of Claimant.	A.	R.	P.
40	Assessment N 193	Demolished boutique	(1) K. L. Marikkar, (2) A. L. Marikkar	0	0	0.68
41	Part of assessment No. 223	Part of demolished boutique	K. L. M. A. Lebbe Marikkar	0	0	0.87
42	Assessment No. 194	Demolished boutique	do.	0	0	0.58
43	Part of assessment No. 223	Part of demolished boutique	do.	0	0	0.41
44	Assessment No. 195	Demolished boutique	S. I. L. O. L. Marikkar	0	0	0.58
45	Part of assessment No. 222	Part of demolished boutique	H. B. A. Cassim	0	0	0.40
46	Do.	do.	do.	0	0	0.18
47	Assessment No. 196	Demolished boutique	W. P. K. Mathes	0	0	0.58
48	Part of assessment No. 221	Part of demolished boutique	M. L. K. A. L. Marikkar	0	0	0.40
49	Do.	do.	do.	0	0	0.18
50	Assessment No. 197	Demolished boutique	W. A. Babbaihamy	0	0	0.58
51	Part of assessment No. 220	Part of demolished boutique	S. L. Abdul Cader	0	0	0.36
52	Do.	do.	do.	0	0	0.20
53	Assessment No. 198	Demolished boutique	N. Don Davith de Silva	0	0	0.58
54	Part of assessment No. 219	Part of demolished boutique	Heirs of the late C. L. M. Marikar	0	0	0.38
55	Do.	do.	do.	0	0	0.20
56	Assessment No. 199	Demolished boutique	P. B. Saibo	0	0	0.55
57	Part of assessment No. 218	Part of demolished boutique	P. T. Mohamadu	0	0	0.37
58	Do.	do.	do.	0	0	0.25
59	Assessment No. 200	Demolished boutique	Heirs of the late L. M. Cassim	0	0	0.56
60	Part of assessment No. 217	Part of demolished boutique	H. M. Jandoris	0	0	0.36
61	Do.	do.	do.	0	0	0.26
62	Assessment No. 201	Demolished boutique	L. M. S. Manakumma	0	0	0.58
63	Part of assessment No. 216	Part of demolished boutique	P. T. Mohamadu	0	0	0.35
64	Do.	do.	do.	0	0	0.27
65	Assessment No. 202	Demolished boutique	S. W. L. M. Hadjar	0	0	0.58
66	Part of assessment No. 215	Part of demolished boutique	A. Marikar and A. Umma	0	0	0.34
67	Do.	do.	do.	0	0	0.28
68	Assessment No. 203	Demolished boutique	Meera Lebbe	0	0	0.58
69	Part of assessment No. 214	Part of demolished boutique	M. L. Aboobuckar	0	0	0.33
70	Do.	Part of demolished building	do.	0	0	0.29
71	Assessment No. 204	Demolished boutique	P. T. Mohamadu	0	0	0.58
72	Part of assessment No. 213	Part of demolished boutique	J. Natchia, wife of K. Marikar	0	0	0.32
73	Do.	do.	do.	0	0	0.30
74	Assessment No. 205	Demolished boutique	S. A. C. M. A. L. Marikar	0	0	0.55
75	Part of assessment No. 212	Part of demolished boutique	A. L. Mohamadu Lebbe Marikar	0	0	0.30
76	Do.	do.	do.	0	0	0.32
77	Assessment No. 206	Demolished boutique	S. L. M. Mohamedu Aniffa	0	0	0.58
78	Part of assessment No. 211	Part of demolished boutique	O. S. C. Meerasa	0	0	0.30
79	Do.	do.	do.	0	0	0.32
80	Assessment No. 207	Demolished boutique	O. L. M. Cassim	0	0	0.58
81	Part of assessment No. 210	Part of demolished boutique	O. S. C. Meerasa and another	0	0	0.30
82	Do.	do.	do.	0	0	0.32
83	Assessment No. 208	Demolished boutique	N. K. Ibrahimhai and others jointly	0	0	0.56
84	Part of assessment No. 209	Part of demolished boutique	H. M. A. Rahiman	0	0	0.26
85	Do.	do.	do.	0	0	0.34
86	Part of assessment No. 208A	do.	H. L. Abdul Rahiman	0	0	0.27
87	Part of assessment No. 72	do.	P. T. Mohamadu and another jointly	0	0	0.17
88	Part of assessment No. 73	do.	S. L. M. A. L. Marikar	0	0	0.14
89	Part of assessment No. 208A	do.	H. L. Abdul Rahim	0	0	0.15
90	Part of assessment No. 72	do.	P. T. Mohamadu and another jointly	0	0	0.66
91	Part of assessment No. 73	do.	S. L. M. A. L. Marikar	0	0	0.63
92	Part of assessment No. 72	Demolished boutique	do.	0	0	0.43

I hereby give public notice, as required by section 7, that the Government proposes to take possession of the lands. All persons interested in the aforesaid lands are hereby required to appear personally or by agent before me at Galle Kachcheri, on August 13, 1923, at 2 P.M., and to state the nature of their respective interests in the lands, and the amount and particulars of their claims to compensation for such interests.

The Kachcheri,  
Galle, July 7, 1923.

F. BARTLETT,  
Government Agent.

HAVING been duly directed by the Governor, with the advice of the Executive Council, acting under the provisions of "The Land Acquisition Ordinance of 1876," section 6, to take order for the acquisition of the following land, required for a public purpose, namely, for deviating the 5th Cross road at Uyanwatta, to wit:—

Preliminary plan 12,338. Village—Uyanwatta South, within the Urban District Council limits of Matara.

Lot.	Name of Land.	Description.	Name of Claimant.	Extent. A. R. P.
1	Wellalagewatta	Coconut garden contains 2 coconut trees about 50 years old	Hewamanage Andiris	0 0 3.56

I hereby give public notice, as required by section 7, that the Government proposes to take possession of the land. All persons interested in the aforesaid land are hereby required to appear personally or by agent before me at the Kachcheri, on August 20, 1923, at 10.30 A.M., and to state the nature of their respective interests in the land, and the amount and particulars of their claims to compensation for such interests.

Matara, Kachcheri,  
June 3, 1923.

G. S. WODEMAN,  
Assistant Government Agent.

HAVING been duly directed by the Governor, with the advice of the Executive Council, acting under the provisions of "The Land Acquisition Ordinance of 1876," section 6, to take order for the acquisition of the following land, required for a public purpose, namely, for extending the premises of the Village Committee market at Mahawela, to wit:—

Extract No. 2 of block survey preliminary plan 302. Village—Nakulugamuwa.

Lot.	Name of Land.	Description.	Name of Claimant.	Extent. A. R. P.
260A2	Baddagewatta	Coconut garden contains 2 coconut trees 50 years old, 1 annona tree 4 years old, 1 mara tree, 30 years old	(1) Don Andrayas Abraham Galappatti of Mahawela, (2) Punchihewage Don Lewis, (3) ditto Amaniyas Appu, (4) Abeyasuriya Patabendige Dinohami, (5) Kokuhenndige Kachchihami, (6) ditto John Sinno, (7) ditto Podi Singho, (8) Edirisuriya Patabendige Diselhami, (9) ditto Pinchohami, (10) ditto Pita, (11) Edirisuriya Kattadiachchige Hinhami, (12) Ediriwickramasuriya Patabendige Arnolis Appu, (13) Don Charles Dissanayake, (14) Don Johannes Attapattu, all of Nakulugamuwa, (15) Mutumalage Don Andris, (16) Don Davith Ratnawira, (17) Wijesuriya Patabendige Ninnohami, (18) ditto Minchihami, (19) Liyanachchige Odiris Appu, (20) Edirisuriya Patabendige Singhoris of Colombo	0 0 13.5

I hereby give public notice, as required by section 7, that the Government proposes to take possession of the land. All persons interested in the aforesaid land are hereby required to appear personally or by agent before me at Tangalla Resthouse, on August 16, 1923, at 10 A.M., and to state the nature of their respective interests in the land, and the amount and particulars of their claims to compensation for such interests.

Hambantota Kachcheri,  
July 4, 1923.

A. H. EGAN,  
Assistant Government Agent.