

Ceylon Government Gazette

Published by Authority.

No. 7,340 — FRIDAY, JULY 20, 1923.

Part III.—Lands.

Separate paging is given to each Part in order that it may be filed separately.

	PAGE		PAGE		PAGE
Land Settlement Notices :—		Land Sales by the Government Agents :—		Land Sales by the Settlement Officer :—	
Final Orders ..	879	North-Western Province ..	—	Northern Province ..	—
Preliminary Notices ..	890	North-Central Province ..	906	Eastern Province ..	—
Land Sales by the Government Agents :—		Province of Uva ..	908	North-Western Province ..	—
Western Province ..	901	Province of Sabaragamawa ..	—	North-Central Province ..	—
Central Province ..	—	Land Sales by the Settlement Officer :—		Province of Uva ..	—
Southern Province ..	—	Western Province ..	—	Province of Sabaragamawa ..	—
Northern Province ..	904	Central Province ..	—	Land Acquisition Notices ..	910
Eastern Province ..	—	Southern Province ..	—	Land Resumption Notices ..	—

FINAL ORDERS.

Kurunegala S. O. No. 3,378.

Order under Section 2 of "The Waste Lands Ordinances of 1897, 1899, 1900, and 1903," declaring Land to be Crown Property.

In the matter of the lands commonly called or known as Gansabhawa road, Wattegamawewa (abandoned tank and bund), &c., situate in the village of Wattegama, in the Giratalane korale of the Dewamede hatpattu of the Kurunegala District, in the North-Western Province, and of "The Waste Lands Ordinances of 1897, 1899, 1900, and 1903."

The notice required by section 1 of "The Waste Lands Ordinances of 1897, 1899, 1900, and 1903," having been duly published in manner prescribed by that section in respect of the above-named lands (*vide* Notice No. 7,659), and no claim having been made to the said lands or to any interest therein within the period of three months from the date specified in the said notice, I, Norman Albert Hampton, Special Officer appointed under section 28 of the said Ordinances, under and by virtue of the powers vested in me in that behalf by section 2 of the said Ordinances, do hereby on this 17th day of March, 1923, order and declare that the said lands, as more fully described herein below, situate in the village of Wattegama, in the Giratalane korale of the Dewamede hatpattu of the Kurunegala District, in the North-Western Province, and shown as lots 2, 5, 6, 7, 8, 9, 13, 18, 23, 25, 27, 28, 29, 30, 31, and 32 in block survey preliminary plan 1,770 and in the annexed diagrams, and containing in extent 15 acres 2 roods and 2 perches, are the property of the Crown.

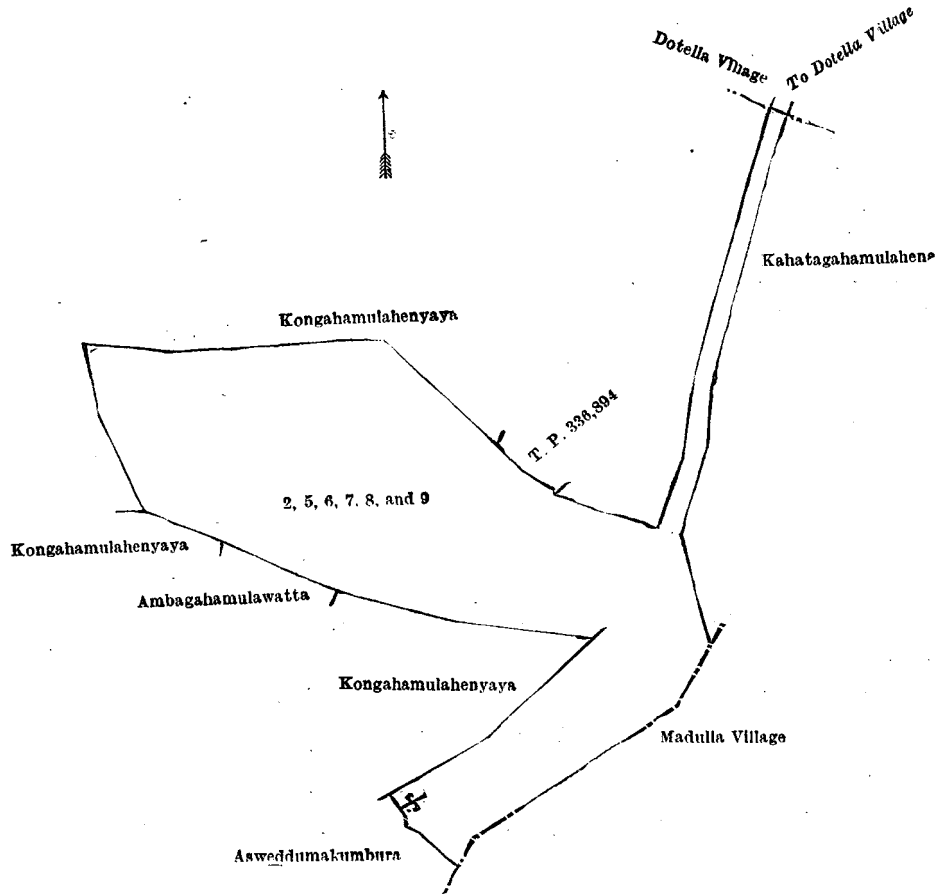
Description of the Lands referred to.

The following lots situate in the village of Wattegama, in the Giratalane korale of the Dewamede hatpattu of the Kurunegala District, in the North-Western Province, as described in the annexed diagrams:—

I.—Block survey preliminary plan 1,770.

Lot.	Name of Land.	Extent, A. R. P.	Lot.	Name of Land.	Extent, A. R. P.
2 ..	Gansabhawa road ..	0 1 19	8 ..	Dangahamulahena ..	1 0 0
5 ..	Wattegamawewa (abandoned tank and bund) ..	3 3 23	9 ..	Gansabhawa road ..	0 1 1
6 ..	Wewapaulahena (reservation for bund)	1 0 8			
7 ..	Dangahahena (do.)	0 0 8			6 2 19

and bounded as follows: on the north by Kongahar ulahenyaya sold to Weerasingha Mudiyanseralahamillage Kande Walauwe Loku Bandara *alias* Augustine Marambe and another under the Waste Lands Ordinances, T. P. 336,894, the village limit of Dotella; on the east by Kahatagahan ulahena sold to Weerasingha Mudiyanseralahamillage Kande Walauwe Loku Bandara *alias* Augustine Marambe and another under the Waste Lands Ordinances; on the south by the village limit of Madulla, Asweddumakumbura claimed by Wattegarra Lekamalage Kapuruhami; on the west by Kongahamulahenyaya (private), Ambagahamulawatta claimed by A. J. W. Marambe, Kongahamulahenyaya (private), Kongahamulahenyaya sold to Weerasingha Mudiyanseralahamillage Kande Walauwe Loku Bandara *alias* Augustine Marambe and another under the Waste Lands Ordinances.



Surveyor-General's Office,
Colombo, January 24, 1923.

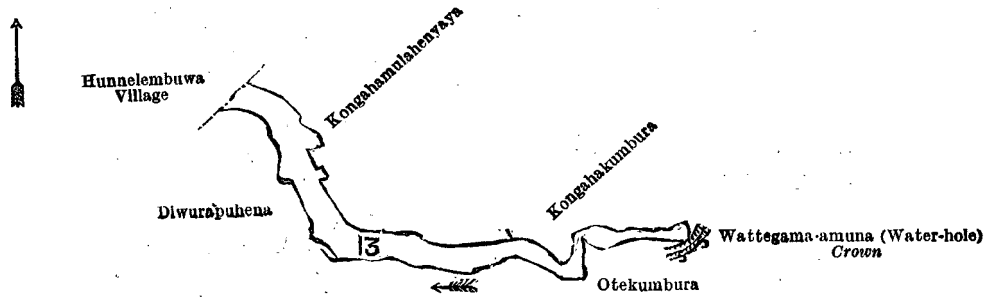
Scale of 4 Chains to an Inch.

C. H. VINCE,
for Surveyor-General.

II.—Block survey preliminary plan 1,770.

Lot.	Name of Land.	Extent, A. R. P.
13	Ela (stream)	0 2 19

and bounded as follows: on the north by Kongahamulahenyaya sold to Weerasingha Mudiyanseralaha millage Kande Walauwe Loku Bandara *alias* Augustine Marambe and another under the Waste Lands Ordinances, Kongahakumbura claimed by Lekamalage Kapuruhami; on the east by Wattedama-amuna (water-hole) to be declared the property of the Crown under the Waste Lands Ordinances; on the south by Otekumbura claimed by Vidanalage Jayatuhami of Diwulwewa; on the west by Diwurapuhena (private), the village limit of Hunnelembuwa.



Surveyor-General's Office,
Colombo, January 24, 1923.

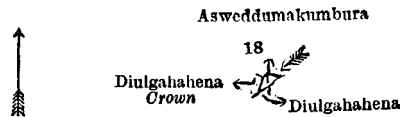
Scale of 4 Chains to an Inch.

C. H. VINCE,
for Surveyor-General.

III.—Block survey preliminary plan 1,770.

Lot.	Name of Land.	Extent, A. R. P.
18	Ela (stream)	0 0 1

and bounded as follows: on the north and east by Asweddumakumbura claimed by Lekamalage Kapuruhami; on the south by Asweddumakumbura claimed by Lekamalage Kapuruhami, Diulgahahena (private); on the west by Diulgahahena to be declared the property of the Crown under the Waste Lands Ordinances.



Surveyor-General's Office,
Colombo, January 24, 1923.

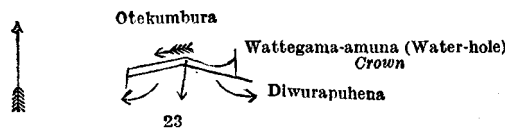
Scale of 4 Chains to an Inch.

C. H. VINCE,
for Surveyor-General.

IV.—Block survey preliminary plan 1,770.

Lot.	Name of Land.	Extent, A. R. P.
23	Ela (stream)	0 0 5

and bounded as follows: on the north by Otekumbura claimed by Vidanalage Jayatuhami of Diwulwewa; on the east by Wattagama-amuna (water-hole) to be declared the property of the Crown under the Waste Lands Ordinances; on the south by Diwurapuhena sold to Jayamahitihamillage Banda, Korala, and another under the Waste Lands Ordinances; on the west by Otekumbura claimed by Vidanalage Jayatuhami of Diwulwewa.



Surveyor-General's Office,
Colombo, January 24, 1923.

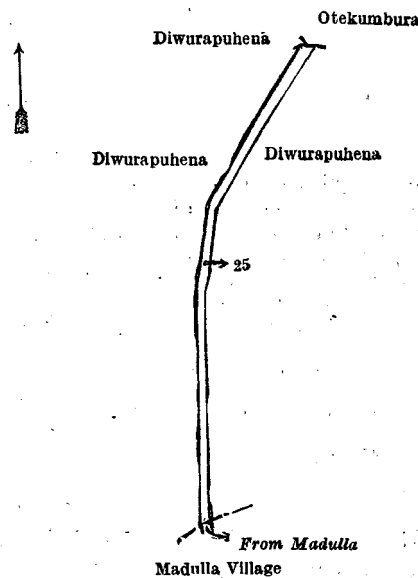
Scale of 4 Chains to an Inch.

C. H. VINCE,
for Surveyor-General.

V.—Block survey preliminary plan 1,770.

Lot.	Name of Land.	Extent, A. R. P.
25	Gansabhawa road	0 0 34

and bounded as follows: on the north by Diwurapuhena (private), Otekumbura claimed by Vidanalage Jayatuhami of Diwulwewa; on the east by Diwurapuhena sold to Jayamahitihamillage Banda, Korala, and another under the Waste Lands Ordinances; on the south by the village limit of Madulla; on the west by Diwurapuhena sold to Jayamahitihamillage Banda, Korala, and another under the Waste Lands Ordinances.



Surveyor-General's Office,
Colombo, January 24, 1923.

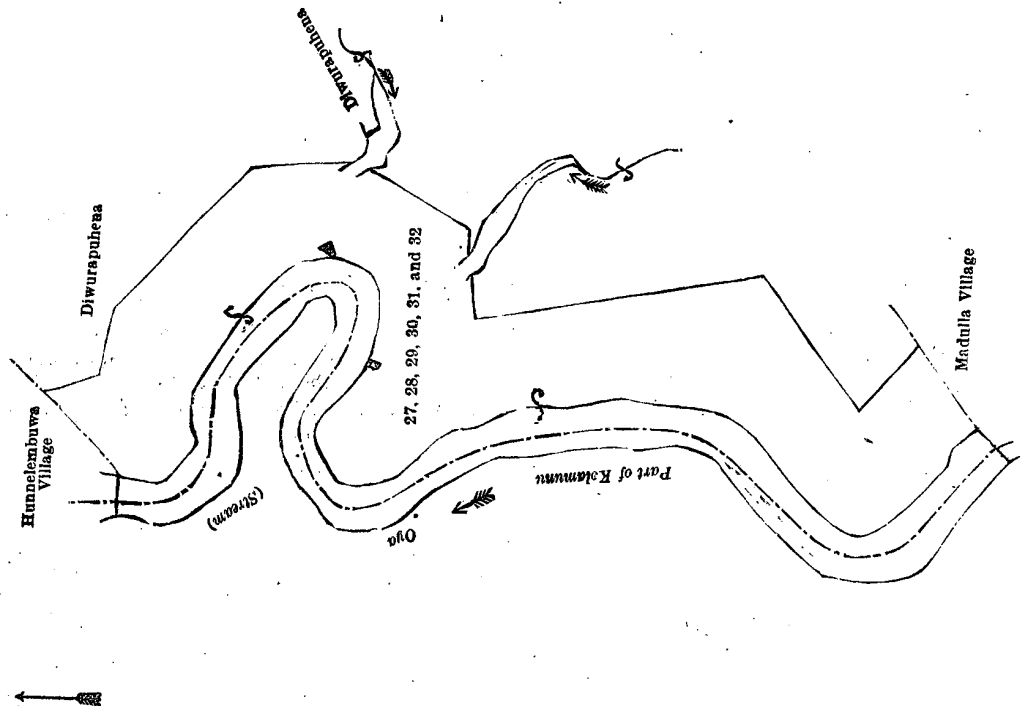
Scale of 4 Chains to an Inch.

C. H. VINCE,
for Surveyor-General.

VI.—Block survey preliminary plan 1,770.

Lot.	Name of Land.	Extent, A. R. P.	Lot.	Name of Land.	Extent, A. R. P.
27	Ela (stream)	0 0 31	31	Ela (stream)	0 0 39
28	Oya reservation	1 3 6	32	Oya reservation	3 2 26
29	Do.	0 2 32			
30	Part of Kolamunu-oya (stream)	1 1 30			8 0 4

and bounded as follows: on the north by the village limit of Hunnelembuwa, Diwurapuhena (private); on the east by Diwurapuhena (private), Diwurapuhena sold to Jayamahitihamillage Banda, Korala, and another under the Waste Lands Ordinances; on the south by the village limit of Madulla, part of the Kalamunu-oya (stream); on the west by the part of the Kalamunu-oya (stream).



Surveyor-General's Office,
Colombo, January 24, 1923.

Scale of 4 Chains to an Inch.

C. H. VINCE,
for Surveyor-General.

March 17, 1923.

N. A. HAMPTON,
Special Officer.

Kurunegala S. O. No. 3,379.

Order under Section 4, Sub-section (1), of "The Waste Lands Ordinances of 1897, 1899, 1900, and 1903," declaring Land to be Crown Property.

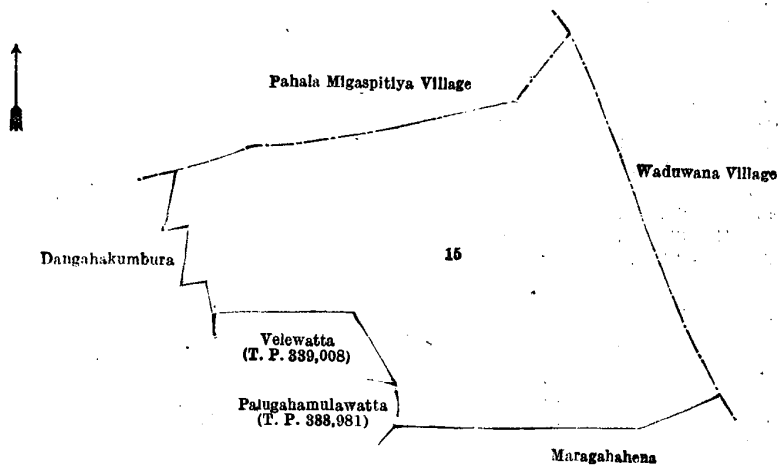
In the matter of the land commonly called or known as Palugahamulahena, situate in the village of Hemmullegama, in the Giratalane korale of the Dewameddi hatpattu of the Kurunegala District, in the North-Western Province, and of "The Waste Lands Ordinances of 1897, 1899, 1900, and 1903."

WHEREAS in pursuance of section 1 of the said Ordinances it was duly notified on the 2nd day of September, 1921, that if no claim to the land commonly called or known as Palugahamulahena, situate in the village of Hemmullegama, in the Giratalane korale of the Dewameddi hatpattu of the Kurunegala District, in the North-Western Province, containing in extent 6 acres 1 rood and 9 perches, and shown as lot 15 in block survey preliminary plan 1,701 as described in the annexed diagram, was made to Norman Albert Hampton, Special Officer appointed under section 28 of the said Ordinances, within the period of three months from the date specified in such notice, such land would be declared the property of the Crown, and dealt with on account of the Crown (*vide* Notice No. 7,943):

And whereas (1) Jayalat Arachchige Rotappuhamy and (2) Keenagahapitiye Arachchillage Ukkumenika made claim thereto; and whereas the said 1st claimant entered into an agreement in writing dated the 7th day of July, 1922, whereby in consideration of his being declared the purchaser of 1½ acres more or less of lot 15 of the notice and of the block survey preliminary plan 1,701, upon payment to the Treasury Officer at Chilaw or to the Settlement Officer, on or before the 7th day of October, 1922, of a sum of Rupees Twenty-four only (Rs. 24), the said 1st claimant withdrew his claim to the remainder of the above-mentioned lot 15 of this order; and whereas it was further agreed that in default of such payment the claim of the said 1st claimant to the said portion of land, in respect of which the said payment was to be made, should also be considered to have been withdrawn, and the said portion of land should be declared to be the property of the Crown; and whereas the said 1st claimant has failed to make the said payment by the due date; and whereas his claim to the said 1½ acre more or less of the said lot 15 of this order is considered to have been withdrawn; and whereas the said 2nd claimant withdrew her claim to the above-mentioned lot 15 of this order; I, Norman Albert Hampton, the aforesaid Special Officer, under and by virtue of the powers vested in me in that behalf by section 4 of the said Ordinances, do hereby on this 26th day of March, 1923, order and declare, under section (4), sub-section (1), of the said Ordinances, that the said land, as more fully described herein below, is the property of the Crown.

Description of the Land referred to.

The land commonly called or known as Palugahamulahena, situate in the village of Hemmullegama, in the Giratalane korale of the Dewameddi hatpattu of the Kurunegala District, in the North-Western Province, containing in extent 6 acres 1 rood and 9 perches, shown as lot 15 in block survey preliminary plan 1,701 and in the annexed diagram; and bounded as follows: on the north by the village limit of Pahala Migaspitiya; on the east by the village limit of Waduwana; on the south by Maragahahena claimed by Rantirampeditureyalage Punchi and Kotambapitiye Bada; on the west by Palugahamulawatta sold by the Crown (T. P. 338,981), Velewatta sold by the Crown (T. P. 339,008), Dangahakumbura claimed by Keenagahapitiya Arachchige Sittappu and others.



Surveyor-General's Office,
Colombo, July 18, 1921.

Scale of 4 Chains to an Inch.

G. K. THORNHILL,
for Surveyor-General.

March 26, 1923.

N. A. HAMPTON,
Special Officer.

Puttalam S. O. No. 110.

**Order under Section 2 of "The Waste Lands Ordinances of 1897, 1899, 1900, and 1903,"
declaring Land to be Crown Property.**

In the matter of the lands commonly called or known as Welikelemukalana, Kalkoda-ela, &c., situate in the village of Kammandaluwa, in the Kumarawanni pattu korale of the Demala hatpattu of the Puttalam District, in the North-Western Province, and of "The Waste Lands Ordinances of 1897, 1899, 1900, and 1903."

THE notice required by section 1 of "The Waste Lands Ordinances of 1897, 1899, 1900, and 1903," having been duly published in manner prescribed by that section in respect of the above-named lands (*vide* Notice No. 8,056), and no claim having been made to the said lands or to any interest therein within the period of three months from the date specified in the said notice, I, Maxwell MacLagan Wedderburn, Special Officer appointed under section 28 of the said Ordinances, under and by virtue of the powers vested in me in that behalf by section 2 of the said Ordinances, do hereby on this 24th day of March, 1923, order and declare that the said lands, as more fully described herein below, situate in the village of Kammandaluwa, in the Kumarawanni pattu korale of the Demala hatpattu of the Puttalam District, in the North-Western Province, and shown as lots 1, 2, 3, 4, 5, 6, 7, 7A, 7B, 17½, 23, 27, 28, 28A, 28½, 29, 30, 31, 32, 33, 35, 39, 40, 41, 45, 46, 48, 50, 51, 52, 52½, 54, 55, and 57 in block survey preliminary plan 1,828 and in the annexed diagram, and containing in extent 179 acres 1 rood and 10 perches, are the property of the Crown.

Description of the Lands referred to.

The following lots situate in the village of Kammandaluwa, in the Kumarawanni pattu korale of the Demala hatpattu of the Puttalam District, in the North-Western Province, as described in the annexed diagram:—

Block survey preliminary plan 1,828.

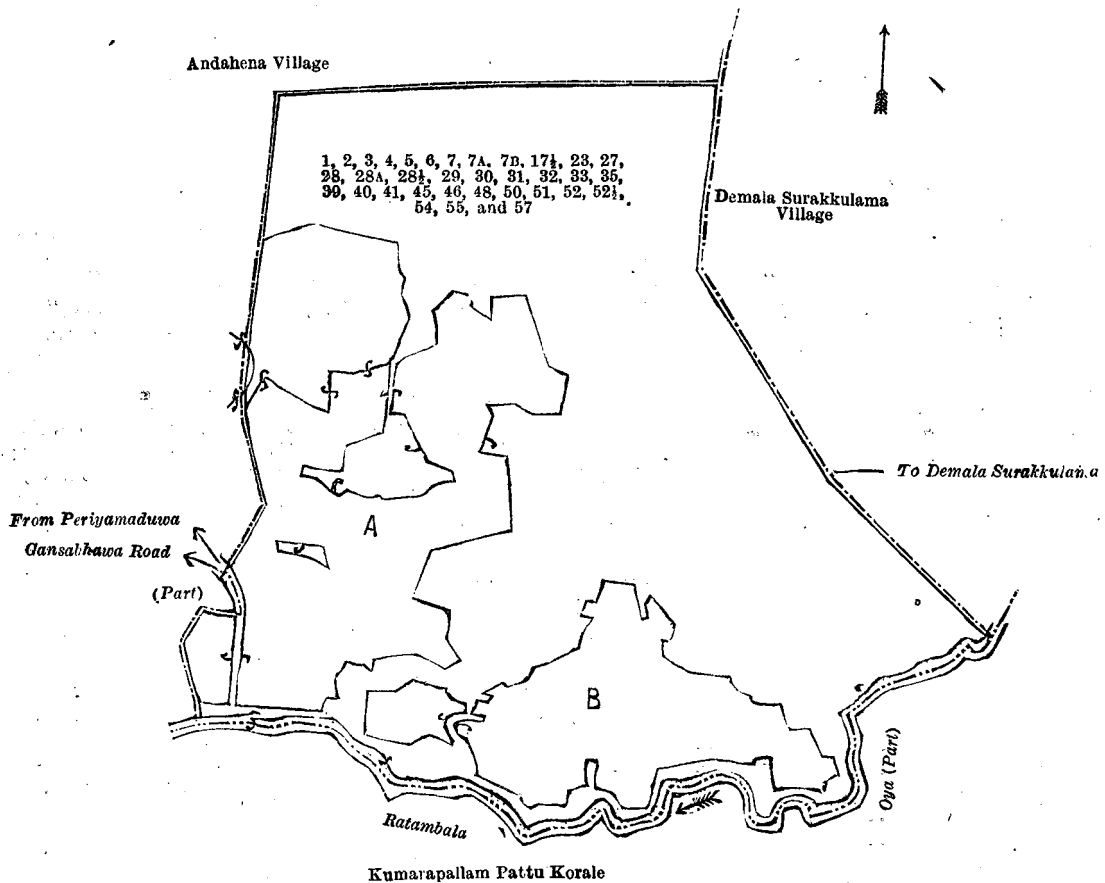
Lot.	Name of Land.	Extent, A. R. P.	Lot.	Name of Land.	Extent, A. R. P.
1	Welikelemukalana	14 0 6	31	Footpath	0 0 13
2	Kalkoda-ela	0 1 15	32	Dangahahena	10 1 9
3	Kammandaluwamukalana and Aliya-wetichhawewa	33 1 3	33	Tisbamba (sanitary reserve)	1 3 29
4	Ela	0 1 17	35	Do. (do.)	0 1 25
5	Kammandaluwemukalana	5 3 2	39	Ela	0 0 32
6	Helambagahahenyaya	13 1 4	40	Dangahahena	7 2 17
7	Do.	13 2 22	41	Ebba (water-hole)	1 0 24
7A	Do. (cemetery)	2 3 36	45	Welroda (reservation for Ratambala-oya)	8 1 32
7B	Kongahahena	6 3 34	46	Ratambala-oya (part)	3 1 11
17½	Footpath	0 0 2	48	Ebbagawalanda	0 0 9
23	Kudawewehena (tank and bund, abandoned)	4 0 8	50	Ela	0 0 6
27	Footpath	0 0 7	51	Ebbagawalanda	0 1 4
28	Kohombagahahenyaya	13 3 11	52	Kumburuyayahena (reservation for Ratambala-oya)	6 0 22
28A	Kohombagahahena	3 0 13	52½	Ela	0 0 9
28½	Do. (reservation for tank bund)	1 1 29	54	Welroda	0 1 37
29	Kammandaluwa and Mahawewa (tank and bund)	23 3 24	55	Gansabhawa road (part)	0 0 14
30	Helambagahahena (reservation for tank bund)	1 1 39	57	Cart track	0 1 5
					179 1 10

and bounded as follows: on the north by the village limit of Andahena; on the east by the village limit of Demalasukulama, part of Ratambala-oya (the boundary of the Kumarapallam pattu korale); on the south by part of Ratambala-oya (the boundary of the Kumarapallam pattu korale); on the west by the village limit of Andahena.

NOTE.—The following lots lying within the above-mentioned boundaries are excluded from this order, and their aggregate acreage of 101 acres 1 rood and 21 perches is not included in the acreage of 179 acres 1 rood and 10 perches given above:—

Block survey preliminary plan 1,828.

Lot.	Name of Land.	Extent, A. R. P.	Lot.	Name of Land.	Extent, A. R. P.
A 8 ..	Dangahawatta (T. P. 349,309)	0 3 39	A 36 ..	Dangahawatta ..	1 0 38
A 9 ..	Diulgahawatta (T. P. 350,871)	1 0 36	A 36½ ..	Helambagahawatta ..	2 0 16
A 10 ..	Helambagahawatta (T. P. 350,985)	1 2 3	A 37 ..	Siyambalahawatta ..	0 2 16
A 11 ..	Ehatugahawatta (T. P. 349,382)	1 1 2	A 38 ..	Kumbukgahakumbura, Dangahakumbura, Talgahakumbura, and Puduwila ..	16 2 0
A 12 ..	Dangahawatta (T. P. 350,984)	1 0 4	A 56 ..	Dangahakumbura ..	2 0 13
A 13 ..	Kohombagahawatta (T. P. 351,188)	1 0 19	B 42 ..	Dangahahena ..	0 1 23
A 14 ..	Mylagahawatta (T. P. 350,872)	0 1 17	B 43 ..	Henekumbura, Kongahakumbura, Helambagahakumbura, and Talgahakumbura ..	26 3 15
A 15 ..	Do. (T. P. 349,383)	0 2 26	B 44 ..	Welroda ..	1 0 27
A 16 ..	Bulugahawatta (T. P. 349,399)	0 2 8	B 47 ..	Do. ..	0 3 14
A 17 ..	Weliwewahena ..	15 2 30	B 49 ..	Ebbagawahena and Kumbukgahahena ..	1 0 5
A 18 ..	Ambagahawatta (T. P. 350,983)	1 2 18	B 53 ..	Ebbagawakumbura ..	2 0 8
A 19 ..	Kosgahawatta (T. P. 350,986)	1 2 2			
A 20 ..	Kohombagahawatta ..	2 0 21			
A 21 ..	Kajugahawatta ..	0 3 19			
A 22 ..	Ambagahawatta ..	1 3 5			
A 24 ..	Kajugahawatta ..	1 1 0			
A 25 ..	Ambagahawatta ..	0 2 27			
A 26 ..	Talgahawatta ..	1 2 17			
A 34 ..	Talgahawatta and Kajugahawatta ..	10 2 33			
					101 1 21



Surveyor-General's Office,
Colombo, November 30, 1922.

Scale of 16 Chains to an Inch.

C. H. VINCE,
for Surveyor-General.

March 24, 1923.

M. M. WEDDERBURN,
Special Officer.

Anuradhapura S. O. No. 1,132.

Order under Section 2 of "The Waste Lands Ordinances of 1897, 1899, 1900, and 1903,"
declaring Land to be Crown Property.

In the matter of the lands commonly called or known as part of Yoda-ela (channel), Keeriyagahalanda, &c., situate in the village of Konapatirewa, in the Ihala Kalagam tulana of the Kalagam korale north of the Kalagam palata, in the North-Central Province, and of "The Waste Lands Ordinances of 1897, 1899, 1900, and 1903."

THE notice required by section 1 of "The Waste Lands Ordinances of 1897, 1899, 1900, and 1903," having been duly published in manner prescribed by that section in respect of the above-named lands (*vide* Notice No. 8,129), and no claim having been made to the said lands or to any interest therein within the period of three months from the date specified in the said notice, I, Louis Lucien Hunter, Special Officer appointed under section 28 of the said Ordinances, under and by virtue of the powers vested in me in that behalf by section 2 of the said Ordinances, do hereby on this 24th

day of March, 1923, order and declare that the said lands, as more fully described herein below, situate in the village of Konapatirewa, in the Ihala Kalagam tulana of the Kalagam korale north of the Kalagam palata, in the North-Central Province, and shown as lots 2, 3, 4, 4A, 5, 7, 8, 9, 10, 11, 12, 13, 14, 16, 18, 20, 21, 23, 31, 36, 38, 39, 39A, 41, 45, 49, 53, 58, 60, 61, 62, 63, 64, 66, 67, 68, 69, 70, 71, 72, 73, 74, 75, 75A, 75B, 75C, 75D, 75E, 75F, 78, 83, 92, 95, 98, 101, 104, 108, and 110 in block survey preliminary plan 826 and in the annexed diagram, and containing in extent 468 acres and 13 perches, are the property of the Crown.

Description of the Lands referred to.

The following lots situated in the village of Konapatirewa, in the Ihala Kalagam tulana of the Kalagam korale north of the Kalagam palata, in the North-Central Province, as described in the annexed diagram :—

Block survey preliminary plan 826.

Lot.	Name of Land.	Extent, A. R. P.	Lot.	Name of Land.	Extent, A. R. P.
2	Part of Yoda-ela (channel)	1 0 31	62	Kumbukgahagodella	1 2 9
3	Do.	1 3 4	63	Do.	0 1 17
4	Keeriyagahalanda	139 2 8	64	Mylagahahena	2 0 29
4A	Keeriyagahayaya	46 3 30	66	Reservation for tank bund	0 3 32
5	Tisbamba	10 0 22	67	Nikawewa (tank and bund)	14 0 11
7	Reservation for Yoda-ela	2 1 21	68	Footpath	0 0 4
8	Yoda-ela (channel)	7 2 4	69	Weehenkattuwa	2 2 28
9	Yodayakanda (bund)	15 2 26	70	Horow-ela (channel)	0 0 6
10	Part of Yoda-ela (channel)	0 3 35	71	Yoda-ela (channel)	6 0 23
11	Do.	1 3 0	72	Godayaya	88 1 38
12	Konapatirawewewa (tank and bund)	64 2 33	73	Cemetery	0 2 2
13	Reservation for bund	1 3 18	74	Road to cemetery	0 0 7
14	Pansalalanda	19 3 37	75	Mylagahahena	0 2 1
16	Waste land	0 2 30	75A	Do.	1 0 28
18	Footpath	0 0 6	75B	Do.	10 0 37
20	Konapatiriewan-ela (stream)	2 2 2	75C	Do.	0 0 7
21	Meegahagodella	0 3 23	75D	Do.	1 1 11
23	Waste land	0 0 28	75E	Do.	3 0 10
31	Horow-ela (channel)	0 3 4	75F	Do.	1 2 4
36	Do.	1 1 11	78	Channel	0 0 7
38	Hurigahalanda (reservation for Yoda-ela bund)	0 3 14	83	Kayangolle accarewedibima	0 0 2
39	Do.	1 0 7	92	Do.	0 0 3
39A	Do.	1 0 2	95	Main road	3 0 34
41	Do.	0 0 15	98	Horo-ela (channel)	0 0 28
45	Hurigahalanda	0 1 5	101	Nabadawelalanda	3 1 29
49	Reservation for Yoda-ela bund	0 3 30	104	Channel	0 0 13
53	Part of road	0 0 20	108	Do.	0 0 10
58	Waste land	0 0 4	110	Approach road to T. Ps.	0 1 7
60	Kumbukgahagodella	0 0 29			468 0 13
61	Konapatiriewawan-ela (stream)	0 1 37			

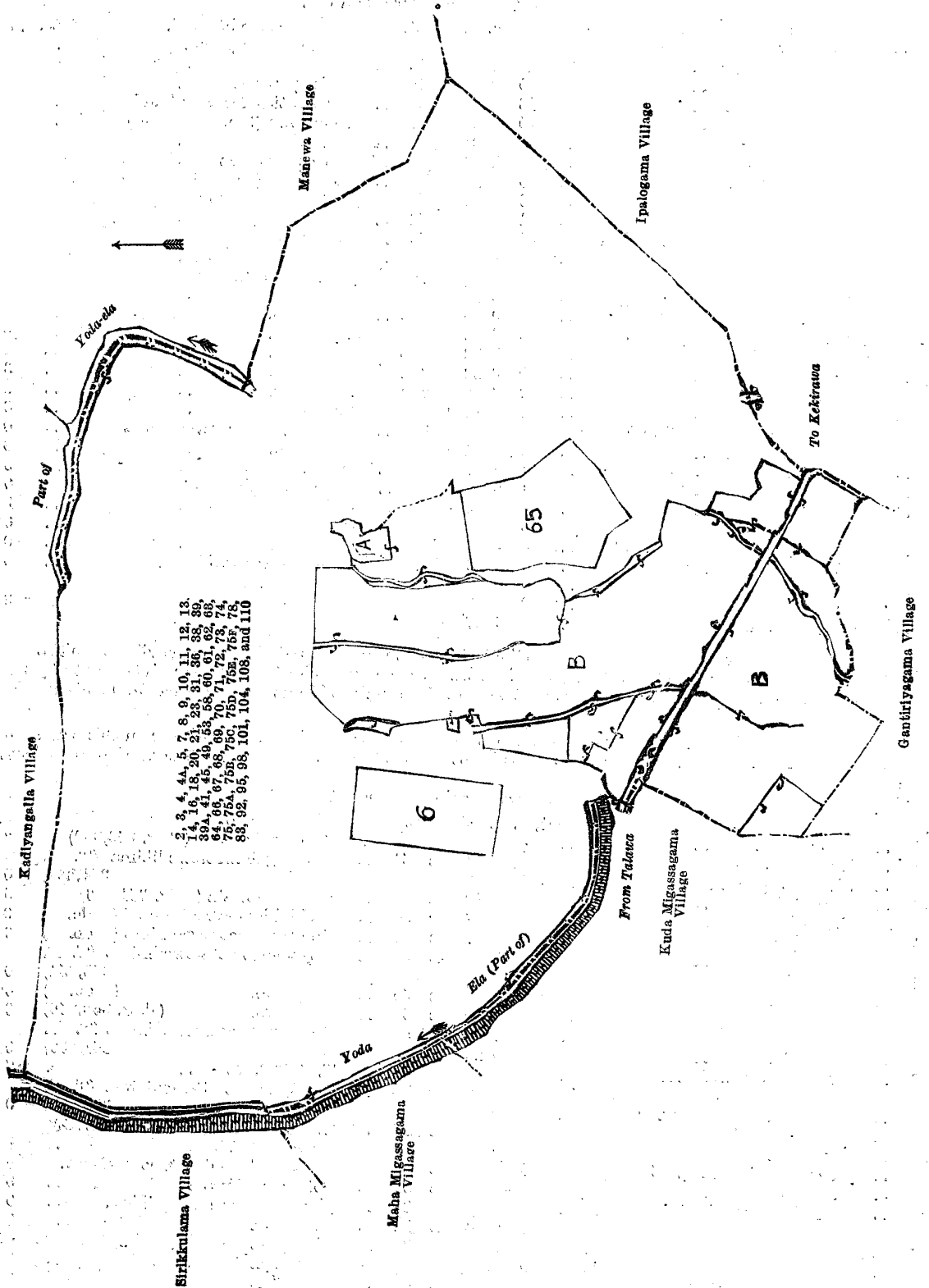
and bounded as follows: on the north by the village limit of Kadiyangalla, part of Yoda-ela (the village limits of Kadiyangalle and Manewa); on the east by the village limit of Manewa, the village limit of Ipalogama; on the south by the village limits of Ipalogama and Gantiriyagama; on the west by the village limits of Kuda Migassagama, Maha Migassagama, and Sirikkulama.

NOTE.—The following lots lying within the above-mentioned boundaries are excluded from this order, and their aggregate acreage of 162 acres 2 roods and 36 perches is not included in the acreage of 468 acres and 13 perches given above:—

Block survey preliminary plan 826.

Lot.	Name of Land.	Extent, A. R. P.	Lot.	Name of Land.	Extent, A. R. P.
1	Not used	—	B 50	Kongahahena (T. P. 350,989)	2 2 8
A 15	Temple premises	0 2 11	B 51	Dambagahawattewedibima (T. P. 351,222)	0 1 31
A 17	Siyambalagahawatta	1 1 19	B 52	Ambagahawata (T. P. 351,366)	0 2 31
A 19	Kongahahena	7 1 12	B 54	Kaddai-idamawedibima (do.)	0 0 3
B 22	Puranawela	18 0 7	B 55	Kongaha-accarewedibima (do.)	0 0 7
B 24	Do.	0 1 8	B 56	Kayangolle-accarewedibima (T. P. 352,954)	0 0 17
B 25	Do.	0 0 9	B 56½	Do. (do.)	0 0 15
B 26	Do.	0 0 24	B 57	Do. (T. P. 352,955)	0 1 37
B 27	Do.	0 0 20	B 59	Kayangolle accarewedibima (T. P. 351,133)	0 1 30
B 28	Do.	0 0 20	65	T. P. 322,673	17 0 0
B 29	Do.	0 0 10	B 76	Keeriyagahawattawedibima (T. P. 350,988)	0 0 8
B 30	Do.	0 0 20	B 77	T. Ps. 329,830, 328,938, 307,122, and 200,991	3 1 15
B 32	Kongahawattewedibima (T. P. 351,051)	0 0 7	B 79	Puranawela and Potanekumbura	5 0 10
B 33	Do. (T. P. 351,052)	0 0 5	B 80	Potanekumbura	0 0 17
B 34	Do. (do.)	0 0 4	B 81	Kayangolle accarewedibima	0 0 3
B 35	Do. (do.)	0 0 12	B 82	Do.	0 0 4
B 37	Kongahawatta (T. P. 351,053)	0 0 10	B 84	Do.	0 0 1
40	Not used	—	B 85	Do.	0 0 2
B 42	Palugaha-accarewedibima (T. P. 351,519)	0 0 4	B 86	Do.	0 0 1
B 43	Do. (do.)	0 0 7	B 87	Do.	0 0 2
B 44	Do. (do.)	0 0 14	B 88	Do.	0 0 1
B 46	Palugaha-accara (T. P. 351,520)	0 0 6	B 89	Do.	0 0 3
B 47	T. Ps. 207,685, 318,960, 315,621, 315,623, 260,125, 271,241, 271,242, 186,889, 186,890, 186,891, and 171,422	46 1 0	B 90	Do.	0 0 3
B 48	Palugaha-accara (T. P. 351,134)	0 0 2	B 91	Do.	0 0 2

Lot.	Name of Land.	Extent, A. R. P.	Lot.	Name of Land.	Extent, A. R. P.
B 93	Kayangolle accarewedibima	0 0 2	B 103	Puranawela and Potanekumbura	6 3 3
B 94	Do.	0 0 1	B 105	T. P. 252,310	0 1 14
96	Not used	—	B 106	Pot nekumburewedibima (T. P. 351,399)	0 0 2
B 97	Pataha-accarewedibima (T. P. 351,383)	0 1 2	B 107	Potanekumbura	0 0 13
B 99	Pataha-accara (T. P. 351,384)	0 0 5	B 109	T. Ps. 219,574, and 219,575	4 3 36
B 100	T. Ps. 292,769, 315,620, 271,243, and 186,892	26 2 1	6	Gangoda (T. P. 352,335)	12 0 20
B 102	Nabadawelalanda (T. P. 351,224)	6 0 15			162 2 36



Surveyor-General's Office,
Colombo, February 5, 1923.

Scale of 16 Chains to an Inch.

C. H. VINCE,
for Surveyor-General.

March 24, 1923.

L. L. HUNTER,
Special Officer.

Order under Section 4, Sub-section (1), of "The Waste Lands Ordinances of 1897, 1899, 1900, and 1903."

In the matter of the land commonly called or known as Kitulemulahena, Amuwapuraputenna, and Budhugemulahena, situate in the village of Weliwita Ihalgama, in Ganatapalata korale of the Tumpane division of the Kandy District of the Central Province, and of "The Waste Lands Ordinances of 1897, 1899, 1900, and 1903."

WHEREAS in pursuance of section 1 of the said Ordinances it was duly declared and notified on the 1st day of July, 1921, that if no claim to the land commonly called or known as Kitulemulahena, Amuwapuraputenna, and Budhugemulahena, situate in the village of Weliwita Ihalgama, in Ganatapalata korale of the Tumpane division of the Kandy District of the Central Province, containing in extent 3 acres and 34 perches, and shown as lots 1 and 4 in preliminary plan 7,084 and lot 3 in preliminary plan 7,085 and in the annexed diagrams, was made to the Assistant Government Agent of the Kandy District of the Central Province, within the period of three months from the date specified in the said notice, such land would be declared the property of the Crown, and dealt with on account of the Crown (*vide* Notice No. 7,907);

And whereas Francis Wijesinghe of Matara made claim thereto, and Thomas Graham Willett and Harry James Leigh Leigh-Clare, Assistant Government Agents of the Kandy District of the Central Province, made due inquiry into such claim; and whereas the said claimant and Harry James Leigh Leigh-Clare, one of the aforesaid Assistant Government Agents, came to an agreement in writing dated the 27th day of May, 1922, concerning the said land, under section 4, sub-section (1), of the said Ordinances, whereby it was agreed that the said claimant should be declared the purchaser of the said land upon payment, on or before the 27th day of July, 1922, to the Government Agent at Kandy a sum of Rupees One hundred and Twenty-eight and Cents Fifty only (Rs. 128.50), as the purchase amount of the said land; and whereas the said amount has been duly paid by the said claimant, he is hereby, in pursuance of the agreement afore mentioned, declared to be the purchaser of the said land, as more fully described herein below.

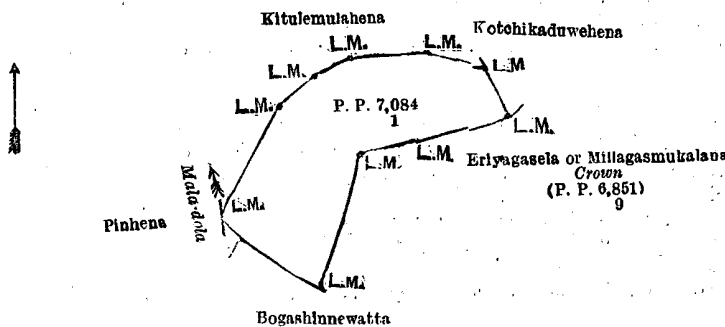
Description of the Land referred to.

The following allotments of land situated in the village of Weliwita Ihalgama, in Ganatapalata korale of the Tumpane division of the Kandy District of the Central Province, as described in the annexed diagrams:—

I.—Preliminary plan 7,084.

Lot.	Name of Land.	Extent, A. R. P.
1	Kitulemulahena	1 1 19

and bounded as follows: on the north by Kitulemulahena claimed by Francis Wijesinghe; on the east by Kotchikaduwehena claimed by Humphrey Gray and Eriyagas-ela or Millagasmukalana claimed by the Crown (P. P. 6,851/9); on the south by Bogashinnewatta claimed by Mr. S. Hillman and Pinhena claimed by the trustees of Sangitha Vihare (Weliwita); and on the west by Pinhena claimed by the trustees of Sangitha Vihare (Weliwita) and Kitulemulahena claimed by Francis Wijesinghe.



Surveyor-General's Office,
Colombo, September 8, 1922.

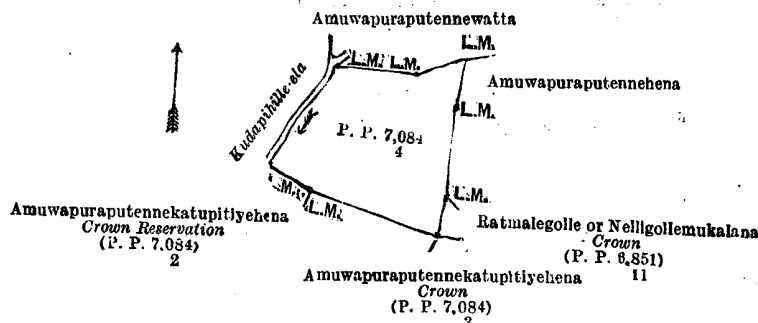
Scale of 4 Chains to an Inch.

C. R. LUNDIE,
for Surveyor-General.

II.—Preliminary plan 7,084.

Lot.	Name of Land.	Extent, A. R. P.
4	Amuwapuraputenna	1 0 1

and bounded as follows: on the north by Amuwapuraputennewatta claimed by Mr. L. A. Ewart; on the east by Amuwapuraputennehena claimed by Francis Wijesinghe and Ratmalegolle or Nelligollemukalana claimed by the Crown (P. P. 6,951/11); on the south by Amuwapuraputennekatupitihena, Amuwapuraputennekatupitihena claimed by the Crown (P. P. 7,084/3), and Amuwapuraputennekatupitihena, Crown reservation (P. P. 7,084/2); and on the west by Kudapihille-ela.



Surveyor-General's Office,
Colombo, September 8, 1922.

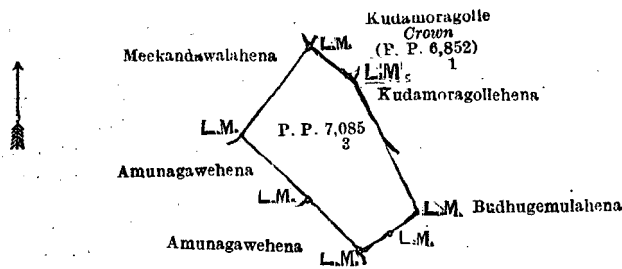
Scale of 4 Chains to an Inch.

C. R. LUNDIE,
for Surveyor-General.

III.—Preliminary plan 7,085.

Lot.	Name of Land.	Extent, A. R. P.
3	Budhugemulahena	0 3 14

and bounded as follows : on the north by Kudamoragolle claimed by the Crown (P. P. 6,852/1); on the east by Kudamoragollehena claimed by Francis Wijesinghe and others and Budhugemulahena claimed by Francis Wijesinghe ; on the south by Amunagawehena claimed by R. Siripala and others and Amunagawehena claimed by R. Sundara and others ; and on the west by Meekandawalahena claimed by R. Sundara and others.



Surveyor-General's Office,
Colombo, September 8, 1922.

Scale of 4 Chains to an Inch.

C. R. LUNDIE,
for Surveyor-General.

January 6, 1923.

W. L. MURPHY,
Assistant Government Agent.

Order under Section 4, Sub-section (1), of "The Waste Lands Ordinances of 1897, 1899, 1900, and 1903."

In the matter of the land commonly called or known as Ambakota-elehena, situate in the village of Weliwita Ihalagama, in Ganatapalata korale of the Tumpane division of the Kandy District, of the Central Province, and of "The Waste Lands Ordinances of 1897, 1899, 1900, and 1903."

WHEREAS in pursuance of section 1 of the said Ordinances it was duly declared and notified on the 1st day of July, 1921, that if no claim to the land commonly called or known as Ambakota-elehena, situate in the village of Weliwita Ihalagama, in Ganatapalata korale of the Tumpane division of the Kandy District, of the Central Province, containing in extent 1 acre 1 rood and 21 perches, and shown as lots 1 and 2 in preliminary plan 7,085 and in the annexed diagram, was made to the Assistant Government Agent of the Kandy District of the Central Province, within the period of three months from the date specified in the said notice, such land would be declared the property of the Crown, and dealt with on account of the Crown (*vide* Notice No. 7,907) :

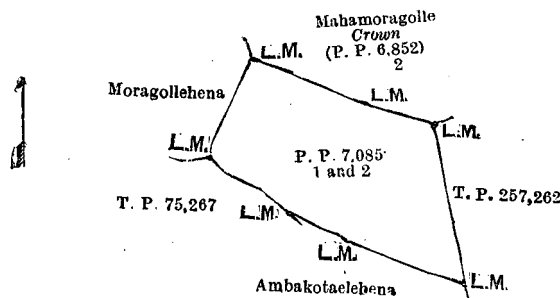
And whereas George Edmund de Silva of Kandy made claim thereto, and Thomas Graham Willett and Harry James Leigh Leigh-Clare, Assistant Government Agents of the Kandy District of the Central Province, made due inquiry into such claim ; and whereas the said claimant and Harry James Leigh Leigh-Clare, one of the aforesaid Assistant Government Agents, came to an agreement in writing dated the 20th day of May, 1922, concerning the said land, under section 4, sub-section (1), of the said Ordinances, whereby it was agreed that the said claimant should be declared the purchaser of the said land upon payment, on or before the 20th day of July, 1922, to the Government Agent at Kandy, a sum of Rupees Thirty-four and Cents Fifty-four only (Rs. 34.54), as the purchase amount of the said land ; and whereas the said amount has been duly paid by the said claimant, he is hereby, in pursuance of the agreement aforementioned, declared to be the purchaser of the said land, as more fully described herein below.

Description of the Land referred to.

The following allotments of land situated in the village of Weliwita Ihalagama, in Ganatapalata korale of the Tumpane division of the Kandy District of the Central Province, as described in the annexed diagram :—

Preliminary plan 7,085.			
Lot.	Name of Land.	Extent, A. R. P.	
1	Ambakota-elehena	0	1 24
2	Do.	0	3 37
		1	1 21

and bounded as follows : on the north by Mahamoragolle claimed by the Crown (P. P. 6,852/2) ; on the east by title plan No. 257,262 ; on the south by Ambakota-elehena claimed by Francis Wijesinghe and title plan No. 75,267 ; and on the west by Moragollehena claimed by Heratmudiyanselage Kiribanda and others.



Surveyor-General's Office,
Colombo, September 8, 1922.

Scale of 4 Chains to an Inch.

C. R. LUNDIE,
for Surveyor-General.

January 6, 1923.

W. L. MURPHY,
Assistant Government Agent.

Order under Section 4, Sub-section (1), of "The Waste Lands Ordinances of 1897, 1899, 1900, and 1903."

In the matter of the land commonly called or known as Amuwapuraputennekatupitihena (reservation for stream), Amuwapuraputennekatupitihena, and Amuwapuraputennewatta, situate in the village of Weliwita Ihalagama, in Ganatapalata korale of the Tumpane division of the Kandy District, of the Central Province, and of "The Waste Lands Ordinances of 1897, 1899, 1900, and 1903."

WHEREAS in pursuance of section 1 of the said Ordinances it was duly declared and notified on the 1st day of July, 1921, that if no claim to the land commonly called or known as Amuwapuraputennekatupitihena (reservation for stream), Amuwapuraputennekatupitihena, and Amuwapuraputennewatta, situate in the village of Weliwita Ihalagama, in Ganatapalata korale of the Tumpane division of the Kandy District of the Central Province, containing in extent 1 acre 1 rood and 36 perches, and shown as lots 2, 3, and 5 in preliminary plan 7,084, and in the annexed diagrams, was made to the Assistant Government Agent of the Kandy District of the Central Province, within the period of three months from the date specified in the said notice, such land would be declared the property of the Crown, and dealt with on account of the Crown (*vide* Notice No. 7,907):

And whereas Lawrence Anderson Ewart of Deltota made claim thereto, and Thomas Graham Willett and Harry James Leigh Leigh-Clare, Assistant Government Agents of the Kandy District of the Central Province, made due inquiry into such claim; and whereas the said claimant and Harry James Leigh Leigh-Clare, one of the aforesaid Assistant Government Agents, came to an agreement in writing dated the 8th day of June, 1922, concerning the said land, under section 4, sub-section (1), of the said Ordinances, whereby it was agreed that the said claimant should be declared the purchaser of the said land upon payment, on or before the 8th day of July, 1922, to the Government Agent at Kandy, a sum of Rupees Ninety-seven and Cents Thirty-five only (Rs. 97.35), as the purchase amount of the said land; and whereas the said amount has been duly paid by the said claimant, he is hereby, in pursuance of the agreement aforementioned, declared to be the purchaser of the said land, as more fully described herein below:

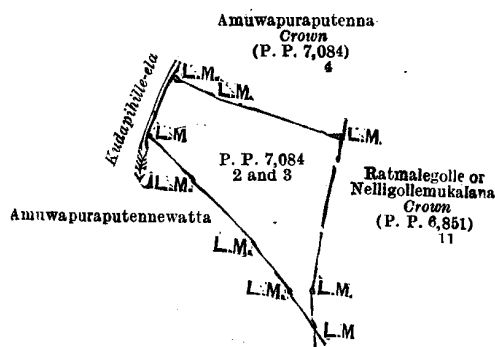
Description of the Lands referred to.

The following allotments of land situated in the village of Weliwita Ihalagama, in Ganatapalata korale of the Tumpane division of the Kandy District of the Central Province, as described in the annexed diagrams:—

I.—Preliminary plan 7,084.

Lot.	Name of Land.	Extent, A. R. P.
2 ..	Amuwapuraputennekatupitihena (reservation for stream)	0 0 27
3 ..	Amuwapuraputennekatupitihena ..	0 3 11
		0 3 38

and bounded as follows: on the north by Amuwapuraputenne claimed by the Crown (P. P. 7,084/4); on the east by Ratmalagolle or Nelligolleemukalana claimed by the Crown (P. P. 6,851/11); on the south by Amuwapuraputennewatta claimed by Mr. L. A. Ewart; and on the west by Kudapihille-ela.



Surveyor-General's Office,
Colombo, September 8, 1922.

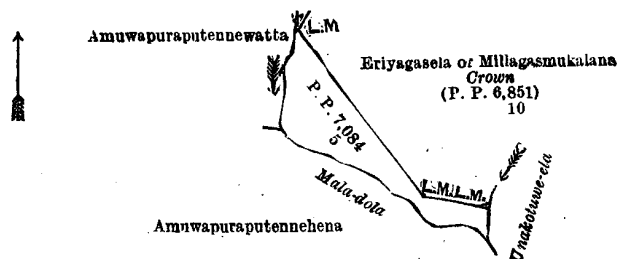
Scale of 4 Chains to an Inch.

C. R. LUNDIE,
for Surveyor-General.

II.—Preliminary plan 7,084.

Lot.	Name of Land.	Extent, A. P. R.
5 ..	Amuwapuraputennewatta ..	0 1 38

and bounded on the north by Eriyagasela or Millagasmukalana claimed by the Crown (P. P. 6,851/10); on the east by Unakotuwe-ela; on the south by Mala-dola and Amuwapuraputennehena claimed by Francis Wijesinghe; and on the west by Amuwapuraputennewatta claimed by Mr. L. A. Ewart.



Surveyor-General's Office,
Colombo, September 8, 1922.

Scale of 4 Chains to an Inch.

C. R. LUNDIE,
for Surveyor-General.

January 6, 1923.

W. L. MURPHY,
Assistant Government Agent.

**Order under Section 2 of "The Waste Lands Ordinances of 1897, 1899, 1900, and 1903,"
declaring Land to be Crown Property.**

In the matter of the lands called or known as Elapahalamukalana (reservation for Delkinde-oya and Gansabhawa road) and Telambugahamulatennehena (reservation for Issodanawale-ela), situate in the village of Godigomuwa in Tunpalata pattu west of Paranakuru korale of the Kegalla District, in the Province of Sabaragamuwa, and of "The Waste Lands Ordinances of 1897, 1899, 1900, and 1903."

THE notice required by section 1 of "The Waste Lands Ordinances, 1897, 1899, 1900, and 1903," having been duly published in manner prescribed by that section in respect of the above-named lands (*vide* Notice No. 8,111), and no claim having been made to the said lands or to any interest therein within the period of three months from the date specified in the said notice, I, Guy Stanley Wodeman, Assistant Government Agent of the Kegalla District of the Province of Sabaragamuwa, under and by virtue of the powers vested in me in that behalf by section 2 of the said Ordinances, do hereby on this 30th day of November, 1922, order and declare that the said lands, as more fully described herein below, situate in the village of Godigomuwa, in the Tunpalata pattu west of Paranakuru korale of the Kegalla District, in the Province of Sabaragamuwa, and shown as lots 1 and 6 in preliminary plan 2,863 and in the annexed diagrams, and containing in extent about 2 roods and 32 perches, are the property of the Crown.

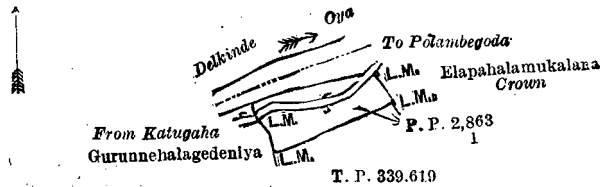
Description of the Lands referred to.

The following lots situated in the village of Godigomuwa, in Tunpalata pattu west of Paranakuru korale, in the Kegalla District of the Province of Sabaragamuwa, as described in the annexed diagrams:—

I.—Preliminary plan 2,863.

Lot.	Name of Land.	Extent, A. R. P.
1	Elapahalamukalana (reservation for Delkinde-oya and Gansabhawa road)	0 0 36

and bounded as follows : on the north by Delkinde-oya ; on the east by Elapahalamukalana claimed by the Crown ; on the south by title plan 339,619 ; on the west by Gurunnehallengedeniya claimed by H. Dingiri Appu and others.



Surveyor-General's Office,
Colombo, November 15, 1922.

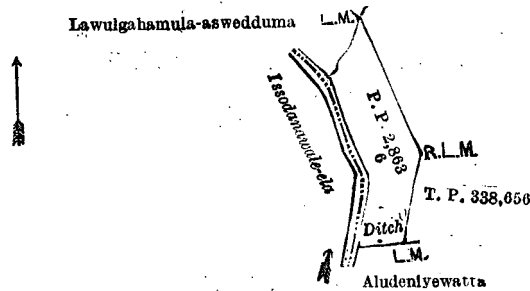
Scale of 4 Chains to an Inch.

C. R. LUNDIE,
for Surveyor-General.

II.—Preliminary plan 2,863.

Lot.	Name of Land.	Extent, A. R. P.
6	Telambugahamulatennehena (reservation for Issodanawale-ela)	0 1 36

and bounded as follows : on the north by Lawulugahamula-asedduma claimed by Balage Seti ; on the east by title plan 338,656 ; on the south by Aludeniye-watta claimed by S. Samara and others ; on the west by Issodanawale-ela.



Surveyor-General's Office,
Colombo, November 15, 1922.

Scale of 4 Chains to an Inch.

C. R. LUNDIE,
for Surveyor-General.

November 30, 1922.

G. S. WODEMAN,
Assistant Government Agent.

PRELIMINARY NOTICES.

Colombo Notice No. 8,375.

Notice under "The Waste Lands Ordinances of 1897, 1899, 1900, and 1903."

notice that unless within three months from July 20, 1923, the persons, if any, who claim any interest in the lands hereinafter mentioned appear before the Additional Assistant Government Agent of the Colombo District of the Province of Sabaragamuwa, at his office in Colombo, and make claim in person or in writing to the said lands or to some interest therein, the said lands, to which no claim has been made, are the property of the Crown.

I, P. Saravanamuttu, Assistant Government Agent, in pursuance of the powers in him vested by the said Ordinances, do hereby declare under his hand that the said lands, to which no claim has been made, are the property of the Crown.

P. SARAVANAMUTTU,
Additional Assistant Government Agent.

Notice that the right of way over the said lands is a claim to an interest in the said lands.


Description of the Lands referred to.

The following lots situated in the village of Mawatagama, in Meda pattuwa of Hewagam korale, in the Colombo District of the Western Province, as described in the annexed diagrams:—

I.—Preliminary plan 17,194.

Lot.	Name of Land.	Extent, A. R. P.
4	Koswatta	0 0 15

and bounded as follows: on the north by land depicted in title plan No. 56,611; on the south-east and south by Koswatta claimed by the Crown (P. P. 17,194/5); and on the west by Koswatta claimed by the Crown (P. P. 17,194/2).



Surveyor-General's Office,
Colombo, May 24, 1921.


Scale of 4 Chains to an Inch.

C. H. VINCE,
for Surveyor-General.

II.—Preliminary plan 17,194.

Lot.	Name of Land.	Extent, A. R. P.
6	Kahatagahawatta	0 1 1

and bounded as follows: on the north by land depicted in title plan No. 149,301; on the south-east and south by land depicted in title plan No. 97,870.



Surveyor-General's Office,
Colombo, May 24, 1921.

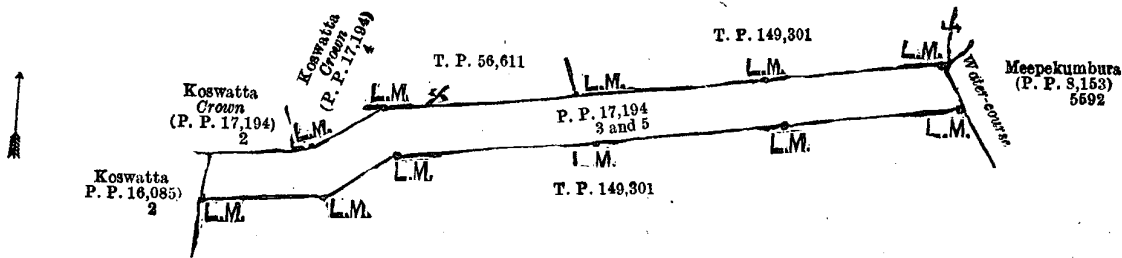
Scale of 4 Chains to an Inch.

C. H. VINCE,
for Surveyor-General.

III.—Preliminary plan 17,194.

Lot.	Name of Land.	Extent, A. R. P.
3	Koswatta	0 0 31
5	Do.	1 2 4
		1 2 35

and bounded as follows: on the north by Koswatta claimed by the Crown (P. P. 17,194/2 and 4) and lands depicted in title plan Nos. 56,611 and 149,301; on the east by Meepekumbura claimed by Gamage Babanis and others (P. P. 8,153/5,592); on the south by land depicted in title plan No. 149,301; and on the west by Koswatta claimed by N. R. M. M. Abdul Ahmeed (P. P. 16,085/2).



Surveyor-General's Office,
Colombo, May 24, 1921.

Scale of 4 Chains to an Inch.

C. H. VINCE,
for Surveyor-General.

Kalutara Notice No. 8,376.

Notice under "The Waste Lands Ordinances of 1897, 1899, 1900, and 1903."

TAKE notice that unless within three months from July 20, 1923, the persons, if any, who claim any interest in the lands hereinafter mentioned or in any one or more of such lands, appear before the Assistant Government Agent of the Kalutara District, at his office at Kalutara, and make claim to the said lands or any of them or to some interest therein:

Such Assistant Government Agent, in pursuance of the powers in him vested by the aforesaid Ordinances, will declare by writing under his hand that the said lands, or such of them as to which no claim has been made, are the property of the Crown.

E. T. MILLINGTON,
Assistant Government Agent.

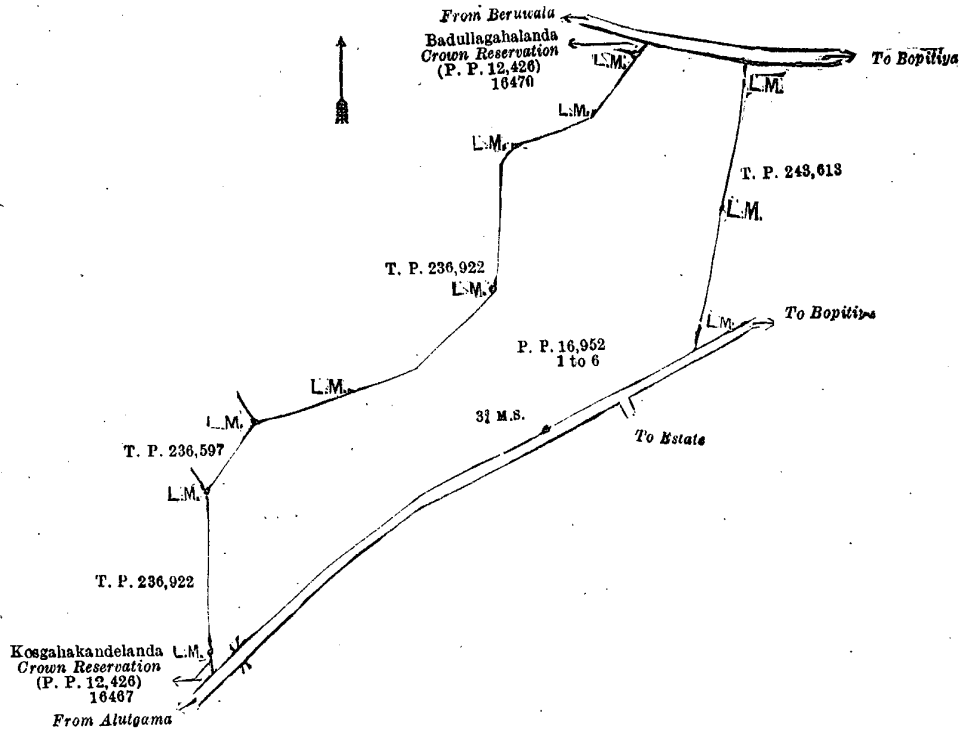
NOTE.—A claim to a right of way over the said lands or any of them is a claim to an interest in the land or lands.

Description of the Lands referred to.

The following lots situated in the village of Kirantidiya in Iddagoda pattuwa of the Pasdun korale west of the Kalutara District, in the Western Province, as described in the annexed diagram :—

Preliminary plan 16,952.			Extent, A. R. P.
Lot.	Name of Land.		
1	Kirantidiyapitakattiya <i>alias</i>	Nanawaladeniya	2 0 0
2	Kirantidiyapitakattiya <i>alias</i>	Nanawaladeniya (reservation for road)	0 0 11
3	Do.	(do.)	0 1 38
4	Kirantidiyapitakattiya <i>alias</i>	Nanawaladeniya	1 0 17
5	Do.	0 3 35
6	Do.	1 0 12
			5 2 33

and bounded as follows : on the north by T. P. 236,922; Badullagahalanda (Crown reservation lot 16470 in P. P. 12,426), the road from Beruwala to Bopitiya ; on the east by T. P. 243,613; on the south by the road from Alutgama to Bopitiya ; and on the west by Kosgahakandelanda (Crown reservation lot 16467 in P. P. 12,426), T. Ps. 236,922, 236,597.



Surveyor-General's Office,
Colombo, December 11, 1922.

Scale of 4 Chains to an Inch.

C. R. LUNDIE,
for Surveyor-General.

Colombo Notice No. 8,377.

Notice under "The Waste Lands Ordinances of 1897, 1899, 1900, and 1903."

TAKE notice that unless within three months from July 20, 1923, the persons, if any, who claim any interest in the land hereinafter mentioned appear before the Assistant Government Agent of the Colombo and Negombo Districts of the Western Province, at his office in Colombo, and make claim in person or in writing to the said land or to some interest therein :

Such Assistant Government Agent, in pursuance of the powers in him vested by the said Ordinances, will declare by writing under his hand that the said land, to which no claim has been made, is the property of the Crown.

H. E. NEWNHAM,
Assistant Government Agent.

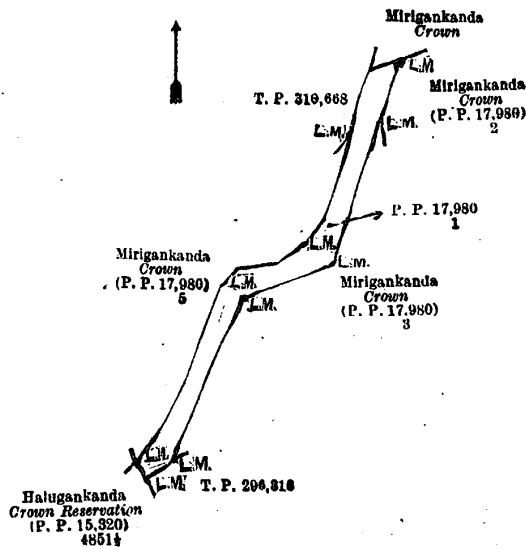
NOTE.—A claim to a right of way over the said land is a claim to an interest in the said land.

Description of the Land referred to.

The following lot situated in the village of Kindiwala, in Udugaha pattu of the Hapitigam korale, in the Negombo District of the Western Province, as described in the annexed diagram :—

Preliminary plan 17,980.			Extent, A. R. P.
Lot.	Name of Land.		
1	Mirigankanda (reservation for path)	0 2 18

and bounded as follows : on the north by Mirigankanda claimed by the Crown ; on the east by Mirigankanda claimed by the Crown (P. P. 17,980/2 and P. P. 17,980/3) ; on the south by land depicted in title plan No. 296,318 and Halugankanda Crown reservation (P. P. 15,320/4,851½) ; and on the west by Mirigankanda claimed by the Crown (P. P. 17,980/5) and land depicted in title plan No. 310,668.



Surveyor-General's Office,
Colombo, October 7, 1922.

Scale of 4 Chains to an Inch.

C. R. LUNDIE,
for Surveyor-General.

Colombo Notice No. 8,378.

Notice under "The Waste Lands Ordinances of 1897, 1899, 1900, and 1903.

TAKE notice that unless within three months from July 20, 1923, the persons, if any, who claim any interest in the lands hereinafter mentioned appear before the Additional Assistant Government Agent of the Colombo District of the Western Province, at his office in Colombo, and make claim in person or in writing to the said lands or to some interest therein :

Such Additional Assistant Government Agent, in pursuance of the powers in him vested by the said Ordinances, will declare by writing under his hand that the said lands, to which no claim has been made, are the property of the Crown.

P. SARAVANAMUTTU,
Additional Assistant Government Agent.

NOTE.—A claim to a right of way over the said lands is a claim to an interest in the said lands.

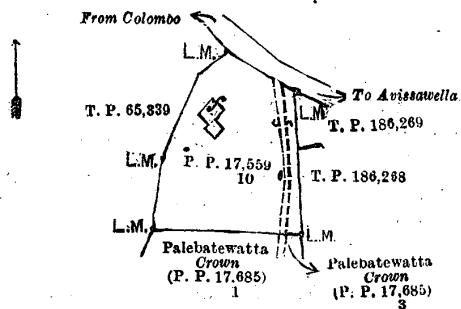
Description of the Lands referred to.

The following lots situated in the village of Kosgama Pahala, within the Sanitary Board limits of Kosgama, in the Colombo District of the Western Province, as described in the annexed diagrams :—

I.—Preliminary plan 17,559.

Lot.	Name of Land.	Extent, A. R. P.
10	Palabotewatta	1 0 19.9

and bounded as follows : on the north by road from Colombo to Avissawella ; on the east by lands depicted in title plans Nos. 186,269 and 186,268 ; on the south by Palabotewatta claimed by the Crown (P. P. 17,685/1 and P. P. 17,685/3) ; and on the west by land depicted in title plan No. 65,339.



Surveyor-General's Office,
Colombo, May 18, 1923.

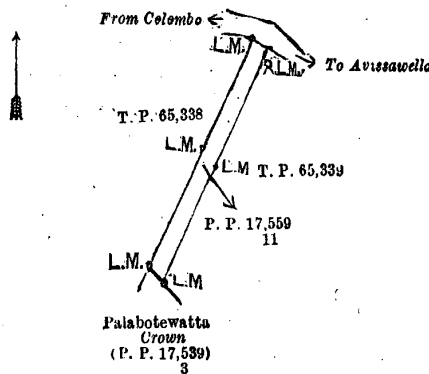
Scale of 4 Chains to an Inch.

C. R. LUNDIE,
for Surveyor-General.

II.—Preliminary plan 17,559.

Lot.	Name of Land.	Extent, A. R. P.
11	Palabotewatta	0 0 35

and bounded as follows : on the north by road from Colombo to Avissawella ; on the east by land depicted in title plan No. 65,339 ; on the south by Palabotewatta claimed by the Crown (P. P. 17,559/3) ; and on the west by land depicted in title plan No. 65,338.



Surveyor-General's Office,
Colombo, May 18, 1923.

Scale of 4 Chains to an Inch.

C. R. LUNDIE,
for Surveyor-General.

Colombo Notice No. 8,379.

Notice under "The Waste Lands Ordinances of 1897, 1899, 1900, and 1903."

TAKE notice that unless within three months from July 20, 1923, the persons, if any, who claim any interest in the land hereinafter mentioned appear before the Assistant Government Agent of the Colombo and Negombo Districts of the Western Province at his office in Colombo, and make claim in person or in writing to the said land or to some interest therein :

Such Assistant Government Agent, in pursuance of the powers in him vested by the said Ordinances, will declare by writing under his hand that the said land, to which no claim has been made, is the property of the Crown.

H. E. NEWNHAM,
Assistant Government Agent.

NOTE.—A claim to a right of way over the said land is a claim to an interest in the said land.

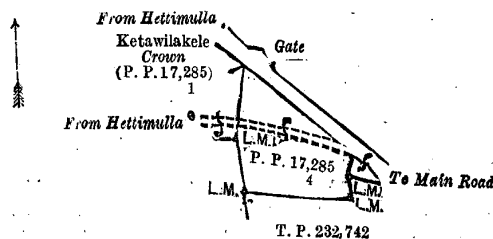
Description of the Land referred to.

The following lot situated in the village of Kaluaggala Ihalagama, in Yatigaha pattuwa of the Hapitigam korale, in the Negombo District of the Western Province, as described in the annexed diagram :—

Preliminary plan 17,285.

Lot.	Name of Land.	Extent, A. R. P.
4	Ketawilakele	0 1 36

and bounded as follows : on the north by the road from Hettimulla to main road ; east by the road from Hettimulla to main road and by land depicted in title plan 232,742 ; south by land depicted in T. P. 232,742 ; and on the west by Ketawilakele claimed by the Crown (P. P. 17,285/1) and land depicted in T. P. 232,742.



Surveyor-General's Office,
Colombo, March 17, 1922.

Scale of 4 Chains to an Inch.

C. R. LUNDIE,
for Surveyor-General.

Kurunegala Notice No. 8,380.

Notice under "The Waste Lands Ordinances of 1897, 1899, 1900, and 1903."

TAKE notice that unless within three months from July 20, 1923, the persons, if any, who claim any interest in the lands hereinafter mentioned or in any one or more of such lands or to some interest therein make claim in person or in writing to the said lands or any of them or to some interest therein to N. A. Hampton, Esq., Special Officer appointed under section 28 of "The Waste Lands Ordinances of 1897, 1899, 1900, and 1903," at his office at Colombo :

Such Special Officer, in pursuance of the powers vested in him by the said Ordinances, will declare by writing under his hand that the said lands, or such of them as to which no claim has been made, are the property of the Crown.

N. A. HAMPTON,
Special Officer.

NOTE.—A claim to a right of way over the said lands or any of them is a claim to an interest in the land or lands.

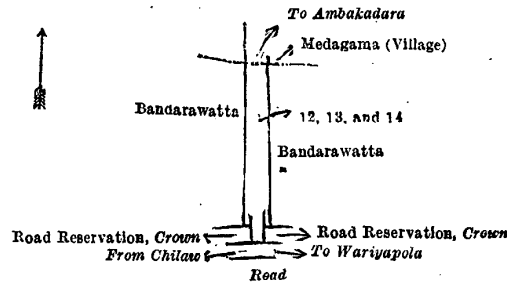
Description of the Lands referred to.

The following lots situated in the village of Kiriwanagara, in the Tissawa korale of Dewamedhi hatpattu of the Kurunegala District of the North-Western Province, as described in the annexed diagrams :—

I.—Preliminary plan 5,178.

Lot.	Name of Land.	Extent, A. R. P.
12	Reservation along Gansabhawa road	0 0 5
13	Road	0 0 19
14	Do.	0 0 8
		0 0 32

and bounded as follows : on the north by the road to Ambakadara, the village limit of Medagama ; on the east by Bandarawatta sold by the Crown ; on the south by the road reservation claimed by the Crown, the road from Wariyapola to Chilaw, road reservation claimed by the Crown ; on the west by Bandarawatta sold by the Crown.



Surveyor-General's Office,
Colombo, April 18, 1923.

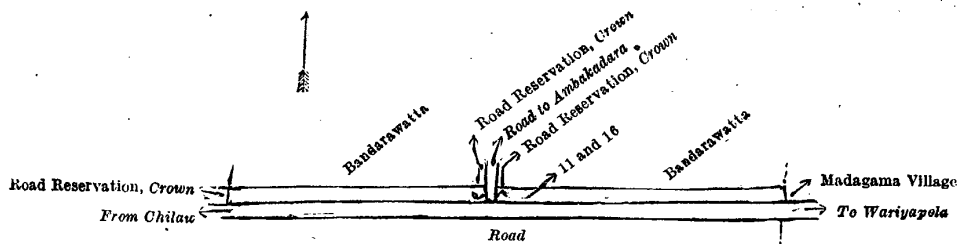
Scale of 4 Chains to an Inch.

C. H. VINCE,
for Surveyor-General.

II.—Preliminary plan 5,178.

Lot.	Name of Land.	Extent, A. R. P.
11	Reservation along the main road	0 0 35
16	Do.	0 0 31
		0 1 26

and bounded as follows : on the north by Bandarawatta sold by the Crown, road reservation claimed by the Crown, the road to Ambakadara, road reservation claimed by the Crown, Bandarawatta sold by the Crown ; on the east by the village limit of Medagama ; on the south by the road from Wariyapola to Chilaw ; on the west by the road reservation claimed by the Crown.



Surveyor-General's Office,
Colombo, April 18, 1923.

Scale of 4 Chains to an Inch.

C. H. VINCE,
for Surveyor-General.

Kurunegala S. O. 19—1923.

Kurunegala Notice No. 8,381.

Notice under "The Waste Lands Ordinances of 1897, 1899, 1900, and 1903."

TAKE notice that unless within three months from July 20, 1923, the persons, if any, who claim any interest in the lands hereinafter mentioned or in any one or more of such lands or to some interest therein make claim in person or in writing to the said lands or any of them or to some interest therein to N. A. Hampton, Esq., Special Officer appointed under section 28 of "The Waste Lands Ordinances of 1897, 1899, 1900, and 1903," at his office at Colombo :

Such Special Officer, in pursuance of the powers vested in him by the said Ordinances, will declare by writing under his hand that the said lands, or such of them as to which no claim has been made, are the property of the Crown.

N. A. HAMPTON,
Special Officer.

NOTE.—A claim to a right of way over the said lands or any of them is a claim to an interest in the land or lands.

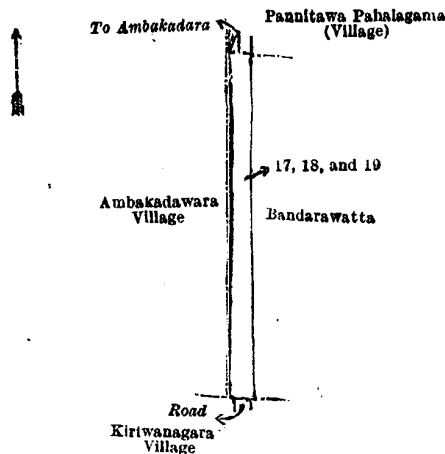
Description of the Lands referred to.

The following lots situated in the village of Medagama, in the Dewamedikorale of Dewamedihattapattu, in the Kurunegala District of the North-Western Province, as described in the annexed diagrams :—

I.—Preliminary plan 5,178.

Lot.	Name of Land.	Extent, A. R. P.
17	Reservation along the Gansabhawa road	0 0 15
18	Do.	0 0 11
19	Road	0 0 39
		0 1 25

and bounded as follows : on the north by the village limit of Pennitawa Pahalagama ; on the east by Bandarawatta sold by the Crown ; on the south by the village limit of Kiriwanagara ; on the west by the village limit of Ambakadawara.



Surveyor-General's Office,
Colombo, April 18, 1923.

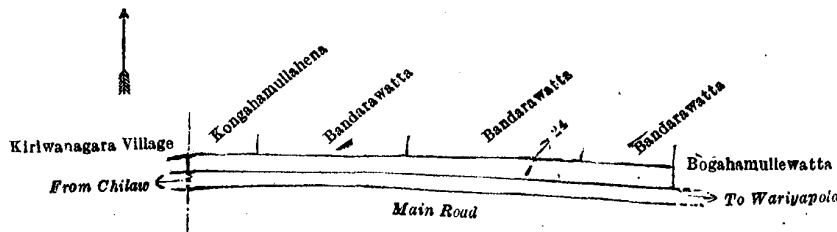
Scale of 4 Chains to an Inch.

C. H. VINCE,
for Surveyor-General.

II.—Preliminary plan 5,178.

Lot.	Name of Land.	Extent, A. R. P.
24	Reservation along the main road	0 1 15

and bounded as follows : on the north by Kongahamullahena sold by the Crown, Bandarawatta sold by the Crown ; on the east by Bogahamullewatta claimed by Podi Sinno ; on the south by the main road from Wariyapola to Chilaw ; on the west by the village limit of Kiriwanagara.



Surveyor-General's Office,
Colombo, April 18, 1923.

Scale of 4 Chains to an Inch.

C. H. VINCE,
for Surveyor-General.

Kurunegala S. O. 20—1923.

Kurunegala Notice No. 8,382.

Notice under "The Waste Lands Ordinances of 1897, 1899, 1900, and 1903."

TAKE notice that unless within three months from July 20, 1923, the persons, if any, who claim any interest in the lands hereinafter mentioned or in any one or more of such lands or to some interest therein make claim in person or in writing to the said lands or any of them or to some interest therein to N. A. Hampton, Esq., Special Officer appointed under section 28 of "The Waste Lands Ordinances of 1897, 1899, 1900, and 1903," at his office at Colombo :

Such Special Officer, in pursuance of the powers vested in him by the said Ordinances, will declare by writing under his hand that the said lands, or such of them as to which no claim has been made, are the property of the Crown.

N. A. HAMPTON,
Special Officer.

NOTE.—A claim to a right of way over the said lands or any of them is a claim to an interest in the land or lands.

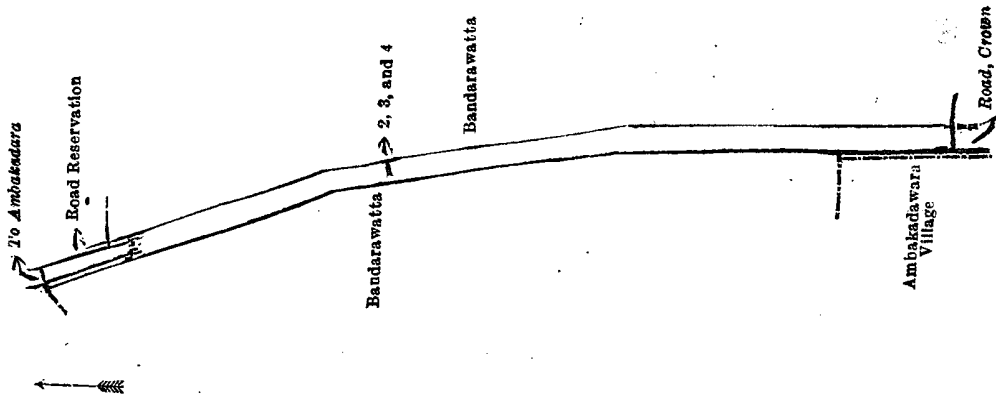
Description of the Lands referred to.

The following lots situated in the village of Pennitawa Pahalagama, in the Dewamedikorale of Dewamedihatpattu of the Kurunegala District of the North-Western Province, as described in the annexed diagrams :—

I.—Preliminary plan 5,178.

Lot.	Name of Land.	Extent, A. R. P.
2	Road	0 2 13
3	Road reservation	0 0 31
4	Do.	0 0 38
		1 0 2

and bounded as follow : on the north by the road to Ambakadara ; on the east by road reservation, Bandarawatta sold by Crown ; on the south by road claimed by Crown ; on the west by the village limit of Ambakadawara, Bandarawatta sold by Crown.



Surveyor-General's Office,
Colombo, April 18, 1923.

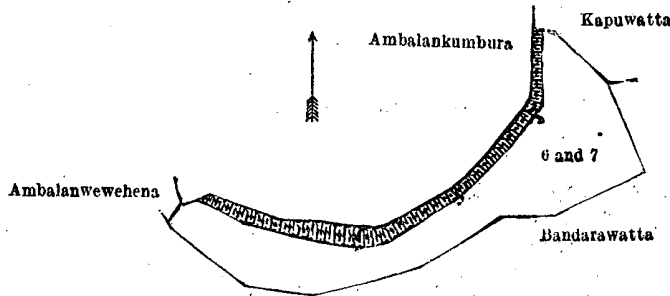
Scale of 4 Chains to an Inch.

C. H. VINCE,
for Surveyor-General.

II.—Preliminary plan 5,178.

Lot.	Name of Land.	Extent, A. R. P.
6 ..	Alutwewa <i>alias</i> Ambalanwewa (tank)	1 2 0
7 ..	Do.	0 0 19
		1 2 19

and bounded as follows: on the north by Ambalankumbura claimed by Yapathami and others, Kapuwatta claimed by M. P. Banda; on the east by Kapuwatta claimed by M. P. Banda, Bandarawatta sold by the Crown; on the south by Bandarawatta sold by the Crown; on the west by Ambalanwewehena claimed by Ranhami and others.



Surveyor-General's Office,
Colombo, April 18, 1923.

Scale of 4 Chains to an Inch.

C. H. VINCE,
for Surveyor-General.

Kurunegala S. O. 21—1923.

Kurunegala Notice No. 8,383.

Notice under "The Waste Lands Ordinances of 1897, 1899, 1900, and 1903."

TAKE notice that unless within three months from July 20, 1923, the persons, if any, who claim any interest in the land hereinafter mentioned make claim in person or in writing to the said land or to some interest therein to N. A. Hampton, Esq., Special Officer appointed under section 28 of "The Waste Lands Ordinances of 1897, 1899, 1900, and 1903," at his office at Colombo:

Such Special Officer in pursuance of the powers vested in him by the said Ordinances, will declare by writing under his hand that the land, to which no claim has been made, is the property of the Crown.

N. A. HAMPTON,
Special Officer.

NOTE.—A claim to a right of way over the said land is a claim to an interest in the land.

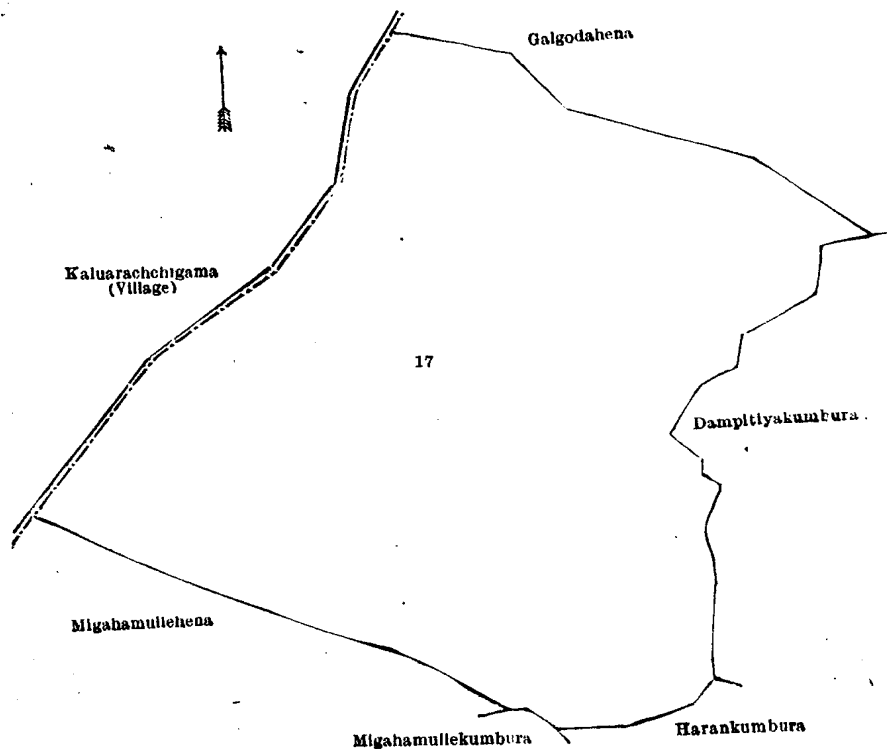
Description of the Land referred to.

The following lot situated in the village of Nawinna, in the Dewamedda korale in Dewamedi hatpattu of the Kurunegala D strict of the North-Western Province, as described in the annexed diagram:—

Preliminary plan 5,169.

Lot.	Name of Land.	Extent, A. R. P.
17 ..	Maraghamullehena	14 0 38

and bounded as follows: on the north by the village limit of Kaluarachigama, Galgodahena claimed by Mudiase Arachchi and others; on the east by Galgodahena claimed by Mudiase Arachchi and others, Dampitiyakumbura claimed by H. Vander Poorten, Harankumbura claimed by Ukkurala and others; on the south by Harankumbura claimed by Ukkurala and others, Migahamullekumbura claimed by M. Appuhami Nilame, Migahamullehena claimed by M. Appuhami Nilame and others; on the west by Migahamullehena claimed by M. Appuhami Nilame and others, the village limit of Kaluarachigama.



Surveyor-General's Office,
Colombo, April 23, 1923.

Scale of 4 Chains to an Inch.
Kurunegala S. O. 22—1923.

C. H. VINCE,
for Surveyor-General.

Anuradhapura Notice No. 8,384.

Notice under "The Waste Lands Ordinances of 1897, 1899, 1900, and 1903."

TAKE notice that unless within three months from July 20, 1923, the persons, if any, who claim any interest in the lands hereinafter mentioned or in any one or more of such lands or to some interest therein make claim in person or in writing to the said lands or to any of them or to some interest therein to L. L. Hunter, Esq., Special Officer appointed under section 28 of "The Waste Lands Ordinances of 1897, 1899, 1900, and 1903," at his office at Colombo:

Such Special Officer, in pursuance of the powers vested in him by the said Ordinances, will declare by writing under his hand that the said lands, or such of them as to which no claim has been made, are the property of the Crown.

L. L. HUNTER,
Special Officer.

NOTE.—A claim to a right of way over the said lands or any of them is a claim to an interest in the land or lands.

Description of the Lands referred to.

The following lots situated in the village of Wijitapura, in the Yoda-ela tulana of the Kalagam korale north of the Kalagam palata, in the North-Central Province, as described in the annexed diagram:—

Block survey preliminary plan 850.

Lot.	Name of Land.	Extent, A. R. P.	Lot.	Name of Land.	Extent, A. R. P.
1	Landa	1 1 24.7	26	Landa	451 0 17
4	Bogahawala-ela (stream)	0 0 17.2	27	do.	2 0 31
5	Watta	0 2 24.2	29	Kalawewa (bund)	2 2 6
6	Landa	5 3 32	30	Kalawewa (tank) (part of Kalawewa)	426 2 0
7	Bund	0 0 3.2	31	Landa	0 1 36
8	Footpath from Kalawewa to temple	0 0 1.1	32	Minipittaniya (cemetery)	0 2 1
9	Landa	7 2 26.7	33	Dahiyakandamukalana	55 1 39
10	Footpath from Kalawewa to Wijitapura	0 0 3.1	34	Landa	32 3 14
11	Landa	3 1 13.8	35½	Purawela (encroachment on road reservation by high priest)	0 0 25
12	Yoda-ela (channel) (half area)	0 1 22.8	36	Main road from Kalawewa to Kekirewa	3 1 36
13	Yoda-ela (half the area of channel)	4 1 25	37½	Pansala (temple and premises) (encroachment on road reservation by high priest)	0 0 15
14	Landa	3 1 17	38	Landa alias Veheralangahena	15 0 0
15	Landa (channel reservation)	0 2 25	39	Footpath from temple to Mahawela	0 0 2
17	Waste land	0 1 29	40	Waste land	4 2 18
18	Water-hole	2 1 17	41	Bund	0 0 10
19½	Pansalawatta (encroachment on road reservation by high priest)	0 0 5	42	Waste land	0 0 38
20	Bogahawala-ela (stream)	0 1 10	43	Yoda-ela (half area of channel)	1 3 23
22	Landa	1 2 15	44	Landa	6 3 17
23	Cart track to Puliyankulama	0 0 2	45	Wijitapuramukalana	36 3 32
24	Landa	0 0 4	46	Watta and kadai	0 0 21
25	Main road from Kekirewata Galawala (half area of road)	0 1 26			

Lot.	Name of Land.	Extent, A. R. P.	Lot.	Name of Land.	Extent, A. R. P.
47 ..	Watta and kadai ..	0 0 4	58 ..	Watta ..	0 0 9
48 ..	Watta ..	0 0 9	59 ..	Footpath from Wijitapura to Kalawewa ..	0 0 21
49 ..	Do. (encroachment on road reservation by S. M. Anthony Perera) ..	0 0 3	60 ..	Footpath to Yoda-ela ..	0 0 5
50 ..	Footpath to the tank ..	0 0 6	61 ..	Landa ..	2 1 38
51 ..	Waste land ..	0 0 30	62 ..	Yoda-ela (half area of channel) ..	2 1 6
53 ..	P. W. D. cooly line ..	0 1 7	63 ..	Landa ..	18 3 24
54 ..	P. W. D. overseer's quarters ..	0 0 32	64 ..	Landa <i>alias</i> Siyambalagaswewa (Kalawewa bund reservation) ..	6 2 17
55 ..	Watta (encroachment on road reservation by K. Charlis Perera) ..	0 0 4	65 ..	Kalawewa bund (portion of Kalawewa bund) ..	4 1 5
56 ..	Watta ..	0 0 5	66 ..	Reservation for road ..	0 0 15
57 ..	Do. (encroachment on road reservation by A. W. Punchisingho) ..	0 0 4	67 ..	Panchangala (P. W. D. metal quarry) ..	1 0 8
			68 ..	Landa ..	0 1 30·25
					1,111 2 7·05

and bounded as follows: on the north by the village limit of Puliyankulama (the boundary of the Kalagam korale south), and the boundary of the Maminiya korale; on the east by the boundary of the Kalgam korale south; on the south by the village limit of Weleakkare; on the west by the vil age limits of Kusalangama, Kalawewa, Mahawela, and Amanakkatuwa.

NOTE.—The following lots lying within the above-mentioned boundaries are excluded from this notice, and their aggregate acreage of 23 acres and 26·6 perches is not included in the acreage of 1,111 acres 2 roods and 7·05 perches given above:—

Block survey preliminary plan 850.

Lot.	Name of Land.	Extent, A. R. P.	Lot.	Name of Land.	Extent, A. R. P.
2 ..	Landa (part of T. P. 199,888) ..	2 0 4·4	35 ..	Puranawela ..	1 1 12
3 ..	Watta (part of T. P. 199,888) ..	0 1 10·2	37 ..	Pansala (temple and premises) ..	4 0 10
16 ..	Landa (part of T. P. 199,888) ..	5 1 24	52 ..	Watta (T. Ps. 251,782, 312,712) ..	2 2 38
21 ..	Bogahawatta (part of T. P. 199,888) ..	1 3 37			
19 ..	Pansalawatta ..	0 2 8			23 0 26·6
28 ..	Watta and landa (T. P. 205,501) ..	4 3 3			

[For Diagram see page 900.]

Ratnapura Notice No. 8,385.

Notice under "The Waste Lands Ordinances of 1897, 1899, 1900, and 1903."

TAKE notice that unless within three months from July 20, 1923, the persons, if any, who claim any interest in the land hereinafter mentioned or to some interest therein make claim in person or in writing to the said land or to some interest therein to the Government Agent of the Province of Sabaragamuwa at the Ratnapura Kachcheri:

Such Government Agent, in pursuance of the powers in him vested by the said Ordinances, will declare by writing under his hand that the said land, to which no claim has been made, is the property of the Crown.

G. F. R. BROWNING,
Government Agent.

NOTE.—A claim to a right of way over the said land is a claim to an interest in the land.

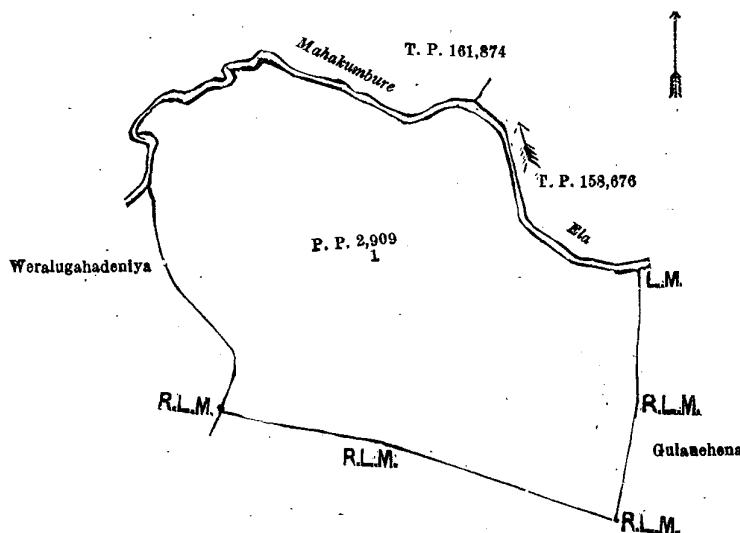
Description of the Land referred to.

The following lot situate in the village of Kalawana, in the Meda pattu of Kukulu korale, in the Ratnapura District of the Province of Sabaragamuwa, as described in the annexed diagram:—

Preliminary plan 2,909.

Lot.	Name of Land.	Extent, A. R. P.
1 ..	Gulanehena <i>alias</i> Weralugahawattehena ..	6 3 28

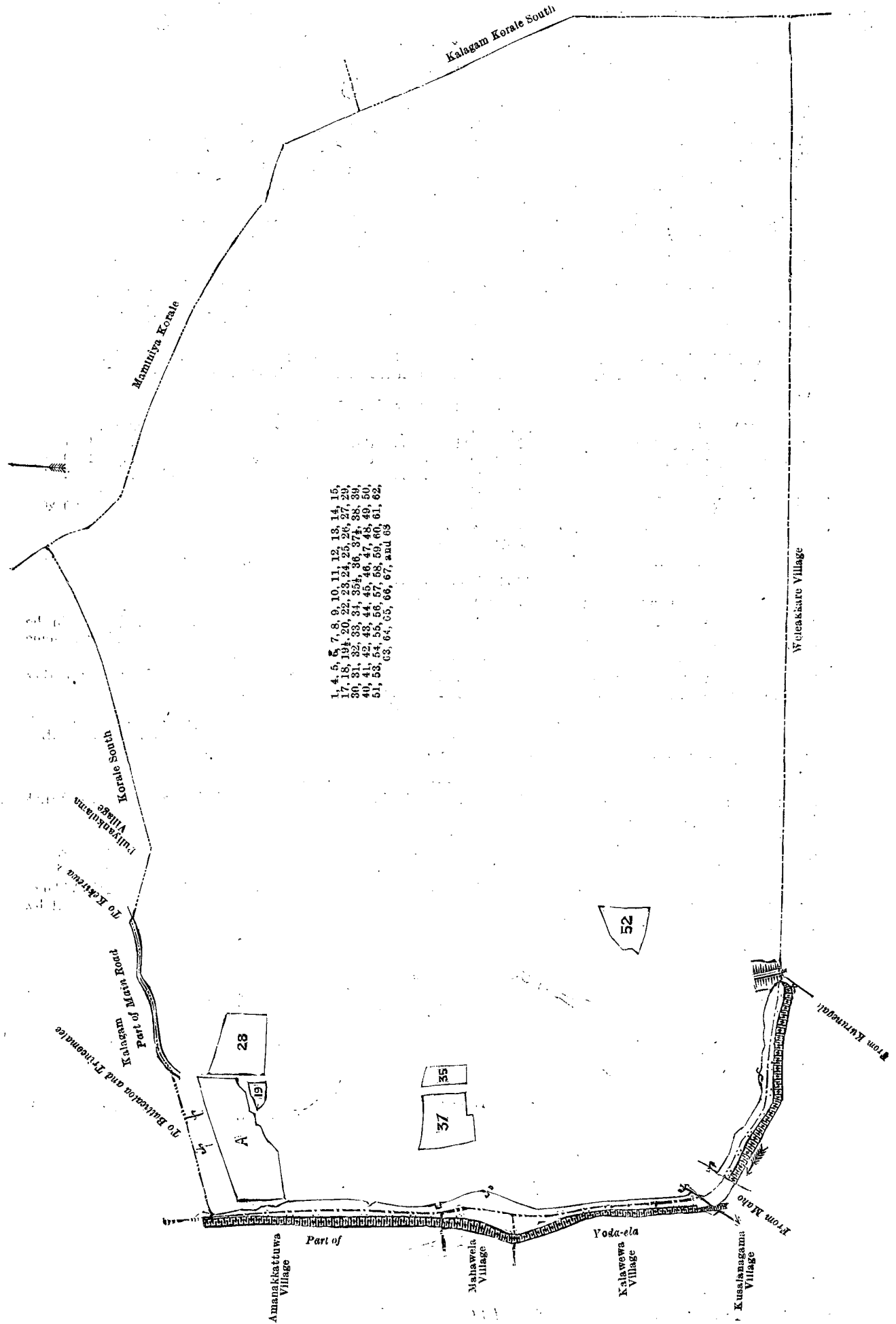
and bounded as follows: on the north by Mahakumbure-ela; on the east by Gulanehena claimed by Nainangala Vidanelaye Bimbarahamy; on the south by Gulanehena claimed by Nainangala Vidanelaye Bimbarahamy; on the west by Weralugahadeniya claimed by Nainangala Vidanelaye Punchimahatmaya, Mahakumbure-ela.



Surveyor-General's Office,
Colombo, January 4, 1921.

Scale of 4 Chains to an Inch.

C. R. LUNDIE,
for Surveyor-General.



1, 4, 5, 6, 7, 8, 9, 10, 11, 12, 13, 14, 15,
 17, 18, 19, 20, 22, 23, 24, 25, 26, 27, 29,
 30, 31, 32, 33, 34, 35, 36, 37, 38, 39,
 40, 41, 42, 43, 44, 45, 46, 47, 48, 49, 50,
 51, 53, 54, 55, 56, 57, 58, 59, 60, 61, 62,
 63, 64, 65, 66, 67, and 68

Surveyor-General's Office,
 Colombo, April 18, 1923.

Scale of 16 Chains to an Inch.
 Anuradhapura S. O. 18—1923.

C. H. VINCE,
 for Surveyor-General.

LAND SALES IN THE WESTERN PROVINCE.

No. 3,372, W. P.—The Government Agent, Western Province, will on Tuesday, September 4, 1923, at 12 noon, at his office in Colombo, put up to auction, for sale or settlement, or will otherwise dispose of, the under-mentioned portions of Crown land, in accordance with the regulations of Government regarding land sales. Twenty-nine allotments of land situated in the Hapitigam korale division of the Negombo District of the Western Province.

Preliminary plan 18,112. Village—Halugama, Udugaha pattu, Hapitigam korale.				Extent.
Lot.	Name of Land.	Name of Applicant.	Description.	A. R. P.
1	Halugankanda	Mahapatirenehelage Jagonis	Jungle	2 1 14
2	Do.	—	Encroachment by M. Jagonis	0 40 14
3	Do.	—	Reservation for path	0 1 19*
4	Do.	—	Jungle	2 2 21
Preliminary plan 18,114. Village—Halugama, Udugaha pattu, Hapitigam korale.				
1	Kadurugahalanda <i>alias</i> Halugankanda	Menikpedige Jayatuwa	High jungle	0 2 30
2	Do.	—	Encroachment by M. Jayatuwa	0 0 22
Preliminary plan 18,132. Village—Halpe, Yatigaha pattu, Hapitigam korale.				
1	Naingalakele	D. P. Jayakody of Balagalla	Jungle	9 2 8
Village—Kitulwala, Yatigaha pattu.				
2	Naingalakele	Horatalpedige Sada	Jungle	8 2 28
3	Do.	—	Reservation for Gansabhawa road	0 0 20*
4	Do.	Dewatapedige Lamisa	Jungle	0 3 14
5	Naingalakele <i>alias</i> Paragahalanda	—	Encroachment by D. Lamisa	0 0 12
6	Naingalakele	—	Jungle	0 1 10
Preliminary plan 18,144. Village—Halpe in Yatigaha pattu, Hapitigam korale.				
1	Urugodayakanda	Nissanga-atchikanamalage Pawlis Perera	Forest	1 0 15
2	Urugodayakandewatta	—	Encroachment by Ranatungagamaralalage Harmanis Sinno and others	0 2
3	Do.	—	Encroachment by N. Pawlis Perera	0 0 16
Preliminary plan 18,147. Village—Halpe in Yatigaha pattu, Hapitigam korale.				
1	Halpekanda	Chandrasekeramudalige Jayamis Sinno	Jungle	0 3 36
2	Do.	do.	Encroachment by C. Jayamis Sinno	0 0 16
Preliminary plan 18,175. Village—Kandalama, Udugaha pattu, Hapitigam korale.				
2	Pinnagolla	Surasinghe Wijeratne Don John Perera of Viharekande, Ambepussa	Forest	2 0 5
3	Do.	—	Reservation for path	0 0 27*
4	Do.	—	Encroachment by Tennakoonkankanamalage Ukkubanda	0 0 12
5	Do.	—	Encroachment by T. Ukkubanda	0 0 14
6	Pinnagollawatta	—	do.	0 0 9
7	Do.	—	Encroachment by Siyana Patirenehelalage Dingiri Menika	0 2 37
8	Do.	—	Encroachment by T. Jusey Appu and James Appu	0 1 36
Preliminary plan 18,179. Village—Kuligedera, Yatigaha pattu, Hapitigam korale.				
1	Uragodakanda or Galindahena	—	Encroachment by M. Issan Appu	0 0 38
2	Uragodakanda	—	Encroachment by E. Juanis	0 0 29
3	Do.	Basnayake Appuhamilage Yohanis Tissera	High jungle	2 2 20
4	Do.	do.	Encroachment by B. Yohanis Tissera	0 1 6
5	Do.	Manadipatirenehelage Issan Appu	Forest	2 0 17

* Not for sale.

Upset price of these lands vary from Rs. 120 to Rs. 320 per acre. Further information regarding these lands can be obtained from the Government Agent, Western Province, and respecting their plans from the Surveyor-General.

Colonial Secretary's Office,
Colombo, July 17, 1923.

CECIL CLEMENTI,
Colonial Secretary.

No. 3,373, W. P.—The Assistant Government Agent, Kalutara, will, on Wednesday, August 29, 1923, at 9 A.M., and on the following day, if necessary, at the Matugama Resthouse, put up to auction, for sale or settlement, or will otherwise dispose of, the under-mentioned portions of Crown land, in accordance with the regulations of Government regarding land sales. One hundred and twelve allotments of land situated in the Pasdun korale west division of the Kalutara District of the Western Province.

Preliminary plan 16,702. Village—Puhambugoda. Claimant—Crown.				Extent.
Lot.	Name of Land.	Name of Applicant.	Description.	A. R. P.
1	Andikandapaulalanda	C. Kumbalata	Land leased for paddy	0 1 31*
Preliminary plan 17,469. Village—Puhambugoda. Claimant—Crown.				
1	Wasanhedeniya	K. Don Haramanis	Land leased for paddy	2 3 38*
2	Do.	—	Deniya	3 0 16

Preliminary plan 17,581. Village—Puhambugoda. Claimant—A. Don Abraham Appuhamy.				Extent.
Lot.	Name of Land.	Name of Applicant.	Description.	A. R. P.
1	Himbutuwiladeniya or Himbutuwilakumbura	—	Paddy field ..	0 0 14
Claimant—Crown.				
2	Himbutuwiladeniya	L. Don Carolis	Leased for foodstuff	0 1 17
3	Ditto <i>alias</i> Horagasdeniya	K. Sinno Appuhamy	Leased for paddy	0 2 9*
Claimants—Hendrick Appuhamy and others.				
4	Himbutuwilakumbura	—	Paddy field ..	0 0 31
Preliminary plan 17,753. Village—Dodangoda East. Claimant—Lessey Jayaweera.				
1	Puwakdoladeniya	—	Paddy field ..	1 0 3
2	Do. ..	—	Coconut ..	0 2 22
Claimants—B. Sanchyhamy and others.				
3	Puwakdoladeniya	—	Coconut ..	0 2 6
Claimant—Lessey Jayaweera.				
4	Puwakdoladeniya	—	Paddy field ..	3 3 0
5	Do. ..	—	Coconut and rubber	1 2 12
Claimants—Lessee Jayaweera and another.				
6	Puwakdoladeniya	—	Rubber ..	0 3 31
7	Do. ..	—	Coconut ..	0 2 7
8	Do. ..	—	Paddy field ..	0 0 33
9	Do. ..	—	Coconut ..	1 1 31
10	Do. ..	—	do. ..	1 0 7
Claimant—K. Peeris Appuhamy.				
11	Puwakdoladeniya	—	Field ..	0 2 34
12	Do. ..	—	do. ..	0 2 1
Claimant—H. Wijegunatilleke.				
13	Puwakdolalanda	—	Coconut ..	0 0 17
Preliminary plan 17,541. Village—Dodangoda. Claimant—Crown.				
1	Eluwilepitamulla	K. Kornelis Appu	Leased for paddy	0 2 16*
Preliminary plan 17,716. Village—Bopitiya. Claimant—N. Suwithan Appu.				
1	Ambagahagodella	K. D. William Appuhamy	Field ..	0 1 6
Claimant—N. Haramanis.				
2	Ambagahagodella	K. D. William Appuhamy	Field ..	0 1 20
Claimants—K. Anthonia and another.				
3	Ambagahagodella	K. D. William Appuhamy	Deniya ..	0 1 21
Preliminary plan 17,395. Village—Bopitiya. Claimant—Settled on Don Bastian, but not paid in full.				
2	Palapitiyawatta	—	Rubber ..	0 1 16†
Claimant—Crown.				
3	Palapitiyawatta	—	Rubber ..	0 0 13
4	Do. ..	—	do. ..	0 0 25
Preliminary plan 17,908. Village—Badugama. Claimant—Crown.				
1	Bulugahatennedeniya	Mr. Charles de Alwis	Leased for paddy	1 3 36*
2	Liyankanda	do.	do. ..	0 0 32*
3	Do. ..	—	High jungle ..	1 1 12
Preliminary plan 17,681. Village—Badugama. Claimant—Crown.				
1	Galagodalandepitakattiya	—	Jungle ..	0 3 8
2	Pathinigewatta <i>alias</i> Delgaha-hena	J. C. P. Wickramasinghe	Leased for paddy	1 0 13*
3	Ambagahagodelladeniya or Pathinigewatta	do.	do. ..	0 1 29*
Preliminary plan 17,304. Village—Badugama. Claimant—Crown.				
1	Diyapanotakanda <i>alias</i> Diya-kitulgodakanda	H. Sodiris	Jungle ..	2 0 33
Preliminary plan 17,328. Village—Badugama. Claimant—Crown.				
3	Kimbulgederapitakattiya	Mr. W. N. Gunawardene	Land leased for foodstuffs	2 0 8
Claimants—Settled on M. Samis Perera and another, but not paid.				
4	Kimbulgederapitakattiya	—	Rubber ..	1 0 3†
Claimant—Crown.				
6	Kimbulgederapitakattiya	—	Jungle ..	0 2 3
Claimants—Settled on M. Samis Perera and another, but not paid.				
8	Kimbulgederadeniya	—	Field ..	0 0 12†
Preliminary plan 17,320. Village—Matugama. Claimant—Settled on H. Don Peleck Jayasekera, but not paid in full.				
6	Wellewalakumbura	—	Field ..	0 0 7†
Claimants—Settled on H. Don Peleck Jayasekera and another, but not paid in full.				
7	Ridiwilawattepitakattiya	—	Coconut ..	0 0 36†
Claimant—Crown.				
8	Ridiwilawattepitakattiya	—	Forest ..	1 3 29
Preliminary plan 17,706. Village—Karampethera. Claimant—Crown.				
1	Pelangahalanda	—	Reservation along paddy fields	1 0 26†
2	Do. ..	M. T. Cooray	High jungle ..	1 3 11
Claimant—M. Buriya.				
3	Pelangahalanda	—	Rubber ..	0 0 15
Claimant—W. Sura.				
4	Talagahawattapitakattiya	—	Rubber ..	0 1 18
Claimant—Crown.				
5	Dunukeyadeniya	—	Deniya ..	0 0 23
6	Do. ..	W. Joniya	do. ..	0 2 7
7	Do. ..	—	do. ..	0 0 15

Claimants—William Rodrigo and another.				Extent.
Lot.	Name of Land.	Name of Applicant.	Description.	A. R. P.
8	Dunukeyadeniya	Claimant—Crown.	Rubber	0 0 34
9	Dunukeyadeniya	Claimants—William Rodrigo and another.	Deniya	0 1 3
10	Dunukeyadeniya	—	Rubber	0 0 27
	Preliminary plan 17,448.	Village—Karampethera.	Claimant—Crown.	
1	Maragahahena <i>alias</i> Okanda	—	Low jungle	1 0 20
2	Do.	D. A. Rodrigo	do.	2 0 10
3	Do.	K. Velun Sinno and another	do.	2 0 0
4	Do.	—	Reservation for paddy fields	0 3 32½
5	Okandedeniya <i>alias</i> Maragahahena	—	Paddy field, leased	1 0 32*
6	Okanda <i>alias</i> Maragahahena	—	Reservation for paddy fields	0 2 8½
7	Do.	—	Low jungle	0 2 0
	Preliminary plan 17,466.	Village—Pahala Neboda.	Claimant—Crown.	
1	Ukhena	—	Low jungle	0 0 24
2	Maddewela <i>alias</i> Galwatamulla	S. Thepanis	Land leased for paddy	1 0 19*
3	Maddewela <i>alias</i> Maddawatarana	G. Karaneris and three others	do.	1 1 33*
4	Maddawela	K. Bastian and three others	do.	1 1 28*
5	Aluowita	—	Reservation for means of access	0 0 17½
6	Do.	A. Themanis Fernando and six others	Land leased for paddy	3 2 24*
		Claimants—Heirs of Christian Fernando.		
7	Nedungahakumbura	—	Deniya	5 0 12
		Claimant—Crown.		
8	Aluowitagodella	—	Owita	0 1 38
		Claimant—A. Themanis Fernando.		
9	Muththetukumbura	—	Owita	0 0 27
		Claimant—Crown.		
10	Aluowita	—	Deniya	0 0 19
	Preliminary plan 17,717.	Village—Narawila.	Claimant—Crown.	
1	Madillagankanda <i>alias</i> Owita	K. Thironis	Deniya leased for paddy	1 0 0*
	Preliminary plan 17,451.	Village—Narawila.	Claimant—W. Karaneris Appu.	
1	Kuruliyaddepitakattiya	W. Karaneris Appu	Low land	0 1 31
		Claimant—Crown.		
2	Kuruliyaddepitakattiya	W. Karaneris Appu	Land leased for paddy	0 3 4*
3	Do.	do.	Reservation for field	1 1 35½
	Preliminary plan 17,450.	Village—Narawila.	Claimant—Crown.	
1	Kekiraladeniya	M. Raman	Land leased for paddy	1 0 13*
	Preliminary plan 17,449.	Village—Narawila.	Claimant—Crown.	
1	Kadirandoladeniyapitakattiya	P. Podi Sinno	Land leased for paddy	1 0 13*
	Preliminary plan 17,311.	Village—Wettewa.	Claimant—Crown.	
1	Uhumanadeniya or goladeniya	Nawita-H. Caronis	Deniya leased for paddy	0 1 2*
		Claimant—H. Caronis.		
2	Do.	—	Vegetable	0 1 0
		Claimant—Crown.		
3	Do.	—	Field	0 2 9
		Village—Pinnagoda.		
4	Do.	—	Field	0 0 4
5	Do.	—	Vegetable	0 0 22
		Village—Wettewa.	Claimant—H. Kirinerisa.	
6	Do.	—	Vegetable	0 0 27
	Preliminary plan 17,641.	Village—Wettewa.	Claimant—Crown.	
1	Basweygodella <i>alias</i> galadeniya	Naniti-K. Unguhamy	Deniya leased for paddy	1 0 7*
	Preliminary plan 17,852.	Village—Owitigala.	Claimant—Crown.	
1	Walushenepitakattiya	H. Baron Appu and another	Jungle	2 3 39
2	Do.	—	Reservation for Ella-dola	0 3 20½
	Preliminary plan 17,695.	Village—Owitigala.	Claimant—H. Bastian.	
1	Aluwanawatta	—	Coconut	0 1 20
		Claimant—Crown.		
2	Godahenakanda	H. Pedrick	Low jungle	0 3 2
3	Do.	—	Reservation for footpath	0 0 14½
4	Do.	H. Pedrick	Low jungle	0 1 2
	Preliminary plan 17,691.	Village—Owitigala.	Claimant—Crown.	
1	Ellapitakattiya	M. Don Punchi Sinno	High jungle	2 0 15
2	Do.	—	Reservation for dola	0 2 0½
		Claimant—T. M. James.		
3	Wetukoluhena	—	Rubber	0 0 20
		Claimant—Crown.		
4	Tundolahena	D. Davith Sinno	Low jungle	0 3 26
		Claimant—D. Davith Sinno.		
5	Do.	D. Davith Sinno	Field	0 0 7
6	Do.	do.	do.	1 3 20

Preliminary plan 17,690. Village—Owigitigala. Claimant—Crown.						Extent.		
Lot.	Name of Land.	Name of Applicant.	Description.	A.	R.	P.		
1	Genungehena <i>alias</i> Koratillan-tudumulla	S. Don Poidi Sinno	High jungle	3	1	12		
Claimant—V. Noris Appu.								
2	Koratillawawatta	—	Coconut	0	1	15		
Claimants—M. Themis Sinno and another.								
3	Koratillawawatta	—	Rubber	0	1	2		
Claimant—Crown.								
4	Kohiladeniyegodella <i>alias</i> Koratillewa	V. Noris Appu	Jungle	2	0	34		
5	Do.	—	Reservation for road	0	0	12†		
Preliminary plan 17,652. Village—Owigitigala. Claimant—V. Emalishamy.								
1	Doranakandalanda	—	Rubber	0	0	32		
Claimants—O. V. Podi Appu and two others.								
2	Doranakandapitakattiya	—	Rubber	0	0	8		
Claimant—Crown.								
3	Doranakandagodella	V. Podi Appu and two others	Jungle	1	0	17		
4	Alawattekandepitakattiya	do.	do.	4	0	0		
5	Do.	—	Reservation for paddy	0	2	9‡		
Claimant—V. Podi Sinno.								
6	Dolabodayawatta	V. Podi Sinno	Coconut	1	0	29		
Claimant—Crown.								
7	Dolabodayawattapitakattiya	—	Jungle	0	2	31		
8	Do.	—	do.	0	2	21		
9	Do.	—	Reservation for means of access	0	1	1‡		
Claimant—Y. W. Pedrick Appu.								
10	Dolabodayawattapitakattiya	—	Rubber	0	0	15		
Claimant—H. Themis Appu.								
11	Dorakadakandekumbura	—	Field	0	0	2		
12	Do.	—	do.	0	0	4		
Preliminary plan 17,637. Village—Owigitigala. Claimant—V. Podi Appu.								
1	Doranakandapitakattiya	—	Coconut	0	1	30		
Claimant—Crown.								
2	Doranakandapitakattiya	—	Jungle	0	1	12		

N.B.—The upset price of these lots will be notified at the time of the sale.

* To be settled on the permit holders if they have complied with the conditions of the permit.

† Re-advertised as the original purchasers did not complete their payments.

‡ Not for sale or settlement.

Further particulars regarding these lands can be obtained from the Assistant Government Agent, Kalutara, and their plans from the Surveyor-General.

Colonial Secretary's Office,
Colombo, July 17, 1923.

CECIL CLEMENTI,
Colonial Secretary.

LAND SALES IN THE NORTHERN PROVINCE.

No. 972, N. P.—The Assistant Government Agent, Mullaittivu, will on Wednesday, September 5, 1923, at 11 A.M., at his office in Mullaittivu, put up to auction, for sale or settlement, or will otherwise dispose of, the under-mentioned portions of Crown land, in accordance with the regulations of Government regarding land sales. Seventy-nine allotments of land situated in the Maritime pattus and Va vuniya North divisions of the Mullaittivu District of the Northern Province.

Preliminary plan 5,137. Village—Chemmalai.						Extent.		Upset price per acre, Rs.
Lot.	Name of Land.	Name of Applicant.	Description.	A.	R.	P.		
1	Panichchayadittundu	S. Muttucumaru	Jungle fit for a garden	2	3	39	20	
2	Do.	—	Open land fit for a garden	0	1	12	20	
Preliminary plan 5,661. Village—Kanukkeni.								
1	Taraiaidiyilkadu	T. Kanapathippillai and another	Jungle	7	2	33	21ab	
2	Do.	—	Reservation for path	0	1	3	—c	
3	Do.	—	Reservation for road	1	1	32	—c	
4	Kaddamanakkadiyilkadu	V. Ponnar	Jungle	0	3	34	20b	
5	Iyavakaiadiyilkadu	S. Nakamany	do.	0	3	36	20b	
6	Palaiaidiyilkadu	S. Kathiramu	do.	1	0	7	20b	
7	Palaiaidiyilkani	M. Sinnatamby	do.	1	0	29	20b	
8	Kurumankadu	V. Arumugam	do.	2	1	9	23ab	
9	Kaddamanakkadiyilkadu	S. Sinnatamby	do.	2	3	12	20b	
10	—	—	Reservation along the minor road	0	2	8	—c	
11	—	—	Reservation for road	0	2	18	—c	
12	Kanchuradiyilkadu	K. Arumugam	Jungle	1	1	10	21ab	
13	Kanchuradiyilvalavu	S. Murugesu	do.	0	3	37	24ab	

Lot.	Name of Land.	Name of Applicant.	Description.	Extent.			Upset price per acre, Rs.
				A.	R.	P.	
Preliminary plan 5,677. Village—Periyakulam.							
1	Iyavakaiyadiyilkani	T. Ponnampalam	Low jungle	2	0	0	16b
2	Muralippula	S. Sinnatamby and another	do.	2	0	0	16b
Preliminary plan 5,679. Village—Kanukkeni.							
1	Veppekodikkadu	T. Chelliah	Suitable for paddy cultivation	8	3	26	20de
2	Do.	—	Jungle	1	2	14	34af
3	Do.	—	Reservation along the channel	1	3	5	—c
Preliminary plan 5,709. Village—Kanukkeni.							
1	Navaladiyilkadu	V. Sittampalam	Jungle	1	1	8	20b
2	Kurumankadu	V. Kanthappillai	do.	0	2	13	20f
3	Do.	—	Reservation along the vaikkal	0	1	13	—c
4	Do.	—	Reservation along the road	0	0	21	—c
5	Navaladiyilkadu	—	Reservation along the peeli	0	2	20	—c
6	Do.	V. Kathiraman	Jungle	2	0	23	20b
Preliminary plan 5,721. Village—Kanukkeni.							
1	Kayankadu	V. Richard	Jungle	11	1	3	20fe
2	Addevananghan	Encroacher, N. Thamotharampillai	Paddy field	1	3	35	25gf
Preliminary plan 5,780. Village—Sinnadampan.							
3	Othiyadiyilkadu	K. Nakanathi	Low jungle	0	1	32	16
Preliminary plan 5,789. Village—Putumattalan.							
1	Puvirayerkulata dikadu	N. Kantaiya	Scrub jungle	0	3	36	20
2	Do.	—	Reservation along the road	0	0	23	—c
3	Do.	K. Kumaresu	Scrub jungle	1	0	5	25a
4	Peelikaraya diyilkadu	V. Kavuriel	Open land	2	0	11	27.50a
5	Do.	K. Saravanai	Scrub jungle with palmyra trees	1	3	6	23a
Preliminary plan 5,805. Village—Palamattalan.							
1	Attimoddai alias Kayamkadu	V. Antonippillai	Paddy field	1	3	38	20e
2	Kayamkadu	—	Reservation along the path	0	1	19	—c
3	Do.	G. Lawrence	Partly cultivated with paddy	7	1	1	20e
4	Do.	M. Vaittiampillai	do.	6	2	26	20e
Preliminary plan 5,806. Village—Tanniyuttu.							
1	Pilatoddam	Encroacher, T. Sitamparappillai	Native garden with palmyra trees	0	0	18	150h
Preliminary plan 5,807. Village—Kokkuttoduvai.							
1	Vilatikkadu	—	Reservation along the cart track	0	0	14	—c
2	Do.	V. Nakamany	Jungle, partly cultivated with paddy	2	1	8	20e
3	Nanalvelivayal	Encroacher, K. Nakan	Paddy field	0	1	32	40i
4	Kandalkadu	—	Reservation along the Kokulai lake	0	3	25	—c
5	Nanalvelivayal	Encroacher, V. Rasamma	Paddy field	0	1	0	40i
6	Do.	Encroacher, N. Arumugam	do.	0	1	17	40i
7	Do.	Encroacher, V. Veluppillai	do.	0	3	29	40i
8	Do.	Encroacher, N. Arumugam	do.	0	0	23	40i
9	Do.	Encroacher, V. Rasamma	do.	0	0	11	40i
Preliminary plan 5,808. Village—Karunadukkeni.							
1	Veerankadu	K. Kandiah	Jungle	1	0	3	20
2	Aladiyilkadu	do.	do.	2	0	20	20
3	Nanaladiyilkadu	K. Konamalai	do.	1	2	6	20
Preliminary plan 5,809. Village—Kokkuttoduvai.							
1	Nanalvelivayal	Encroacher, K. Subramaniam	Paddy field	1	0	1	40i
2	Kondalkadu	—	Reservation along the Kokilai lake	1	3	3	—c
3	Nanalveli	K. Sithamparam and another	Paddy field	4	1	16	20e
Preliminary plan 5,817. Village—Alampil.							
1	Panivayal	K. Antonippillai	Paddy field	3	0	0	20e
2	Mavilankaiadivayal	Encroacher, Annamalai, wife of Chellappa	do.	1	2	12	30i
3	Velluvar	Encroacher, P. Lewis	do.	1	3	27	20e
4	Do.	P. Pedru	do.	4	1	23	20e
5	Puthuvayal	Encroachers, A. Peduru and others	do.	0	0	4	30i
6	Do.	do.	do.	0	1	39	30i
7	Velluvar	M. Vaity	do.	3	2	11	20e
Preliminary plan 5,946. Village—Kachchilamadu.							
1	Thiruvattidiyilthundu	—	Reservation along the tank bund	1	1	26	—c
2	Do.	T. Ponnampalam	Jungle	6	0	35	16
3	Do.	—	Reservation along the minor road	0	1	16	—c
4	Do.	T. Varithamby	Jungle	1	0	17	16
5	Do.	—	Reservation along the minor road	0	0	22	—c
6	Do.	M. Thiyagarajah	Jungle	3	0	3	22a
Preliminary plan 5,961. Village—Kachchilamadu.							
1	Athiyadikani	—	Reservation for path	0	0	11	—c
2	Do.	V. Kandiah	Jungle	2	0	3	16

Lot.	Name of Land.	Name of Applicant.	Description.	Extent.		Upset price per acre, Rs.
				A.	B. P.	
Preliminary plan 5,964. Village—Kachchilamadu.						
1	Sirupokattarai	V. Sinnakkuddi for Kanthavana and another	Forest suitable for paddy cultivation	4	2 37	16
2	Do.	A. Thampu	do.	6	2 1	16
3	Sinnakkaddaittarai	T. Varittampi and two others	do.	7	2 32	16
4	Do.	A. Mailvaganam and others	do.	8	1 12	16
5	Palaiadiyiltundu	S. Sithamparappillai	do.	2	3 30	16
6	Sinnakkaddaittarai	T. Muttiah	do.	2	0 20	16
7	Do.	—	Reservation along the tank bund	2	0 25	— ^c
Preliminary plan 5,969. Village—Oddusuddan.						
1	Kulavadiyiltundu	—	Reservation for path	0	0 27	— ^c
2	Do.	S. Kandiah	Jungle	4	0 8	16
Preliminary plan 5,970. Village—Puthukkulam.						
1	Puliyadiyiltundu	V. Chinnappilla	Jungle	3	0 19	16

^a Includes value of timber.

^b These lots are sold as unirrigable, and the purchasers will not have a right to water from the tank.

^c Not for sale.

^d This lot will be settled on the lessee as unirrigable, but should it become irrigable, the lessee shall pay such irrigation rate as to His Excellency the Governor may seem fit, and which rate shall be subject to revision by Government at any time.

^e For settlement on the lessees at upset price.

^f Irrigable by Kanukkeni tank, and subject to levy of irrigation rate at the rate of Rs. 2 per acre per annum, and that the rate is revisable at any time. The purchaser should understand clearly that water is only available for a kalapokam crop.

^g This lot will be settled on the encroacher at assessed value.

^h This lot will be settled on the encroacher at 90 per cent. off assessed value.

ⁱ For settlement at half-improved value.

Further information regarding these lots may be obtained from the Assistant Government Agent, Mullaittivu, and plans of them from the Surveyor-General.

Colonial Secretary's Office,
Colombo, July 17, 1923.

CECIL CLEMENTI,
Colonial Secretary.

LAND SALES IN THE NORTH-CENTRAL PROVINCE.

No. 2 285, N.C. P.—The Government Agent, North-Central Province, will on Wednesday, September 5, 1923, at 1 P.M., at his office in Anuradhapura Kachcheri, put up to auction, for sale or settlement, or will otherwise dispose of, the under-mentioned portions of Crown land, in accordance with the regulations of Government regarding land sales. Twenty-five allotments of land situated in the Nuwaragam and Hurulu palatas of the Nuwarakalawiya district of the North-Central Province.

Lot.	Name of Land.	Name of Purchaser.	Description.	Extent.		Upset price per acre, Rs.
				A.	B. P.	
Final village plan 481. Village—Puwarasankulama in Nuwaragam korale.						
4AF	Puwarasankulamakele	P. P. Baiya and another	Chena	2	0 18	18.50
Final village plan 665. Village—Pahamunegama in Wilachchiya korale.						
2AQ	Boradamanagahalanda or Pahamunegamakele	N. Wannihamy and another	Low jungle	2	0 2	23
2V	Boradamanagaidama	M. Ran Menika	Chena	1	0 29	22
2U	Palugahaidama	A. Tikiri Banda	do.	1	0 20	22
Final village plan 42. Village—Kidawarankulama in Kadawat korale.						
3B1	Kidawarankulamamukalana	K. Panchirala and 2 others	Jungle	3	3 29	27
Final village plan 45. Village—Timbiriwewa in Kadawat korale.						
1M	Timbiriwewakele <i>alias</i> Kudagamakele	K. H. Appuwa of Nambadawila	Chena	2	0 2	21
Final village plan 60. Village—Periyakulama in Kadawat korale.						
1O	Periyakulamakele <i>alias</i> Alutgamakele	K. N. Velate and 5 others	Jungle	6	1 18	25
1C1	Periyakulamakele	P. A. Ambarate	do.	1	0 20	24
Final village plan 157. Village—Rambewa in Kende korale.						
1BL	Rambewakele	K. Murugesu	Paddy field	2	0 3	30
1BM	Do.	D. M. Panchirala, Arachchi of Dunnabindunuwewa	do.	3	1 25	32
Final village plan 168. Village—Ukkulankulama in Kende korale.						
1AE	Ukkulankulamakumbura	K. Tikiri Appu and 2 others	Paddy field (encroachment by Kapuruhamy, Vel-Vidane and others)	0	0 12	30
Final village plan 346. Village—Kiralogama in Nuwaragam korale.						
1N	Kiralogamakele	K. Ran Menika	Paddy field (encroachment by A. Pinhamy)	0	0 11	32

Final village plan 466. Village—Pahala Maguruhiyawa in Kende korale.

Lot.	Name of Land.	Name of Purchaser.	Description.	Extent.		Upset price per acre, Rs.
				A.	R. P.	
1C	Maguruhiyawa	A. Kapurala, ex Vol-Vidane and 7 others	Paddy field	3	0 25	21
Final village plan 481. Village—Puwarasankulama in Nuwaragam korale.						
4AC	Puwarasankulamakele	P. Sagara Panikkiya and 5 others	Chena	9	0 8	19 50
Final village plan 493. Village—Palugaswewa in Nuwaragam korale.						
1G	Palugaswewamukulana	Mrs. J. E. Ranasinghe of Colombo	Forest	5	3 36	25
Final village plan 555. Village—Welewa in Kende korale.						
2F	Welewakele	K. U. Banda	Chena and high jungle	1	0 30	24
Final village plan 554. Village—Puliyankulama in Kende korale.						
1C	Puliyankulamakele	A. Buddarala and another	Chena	2	0 0	18 50
1D	Do.	do.	do.	0	3 30	30
1E	Do.	do.	do.	0	3 0	21
Final village plan 580. Village—Pihimbiyagollewa in Kende korale.						
1K	Pihimbiyagollewakele	D. M. Jinapala of Tamaraham-millewa	Paddy, this land has been cleared on permit and sown with paddy by U. Tikirala	4	0 3	24
Final village plan 603. Village—Rotawewa in Kende korale.						
12C1	Helambagahalanda	K. N. Sinna, Vidane and 3 others	Chena	2	3 31	23
Final village plan 728. Village—Kudawewa in Wilachchiya korale.						
6G	Wilhenalanda	T. Appuhamy and another	Chena	4	0 15	21
Preliminary plan 5,645. Village—Kumbukwewa in Kalpe korale.						
1	Nugagahaidama	B. Kandate of Mahakumbukwewa	Open land fit for paddy	4	0 20	16
Preliminary plan 5,833. Village—Kuda Nambadawewa in Kunchuttu korale.						
2	Dambagahaidama	V. G. Naindurala, ex Arachchi of Tittagonewa	Paddy field (encroachment by the applicant)	1	3 32	25
Preliminary plan 5,838. Village—Tammannewa in Kunchuttu korale.						
1	Kongahaidama	V. G. Naindurala, ex Arachchi of Tittagama and another	Jungle	0	3 30	19 50

All these lots were sold previously, but they are advertised for re-sale as the purchasers have not paid the balance purchase amounts within the time as laid down in the conditions of sale.

Further particulars regarding these lands can be had from the Government Agent, North-Central Province, and the plans of them from the Surveyor-General.

Colonial Secretary's Office,
Colombo, July 14, 1923.

CECIL CLEMENTI,
Colonial Secretary.

No. 2,286, N.C. P.—The Government Agent, North-Central Province, will on Friday, August 31, 1923, at 1 P.M., at his office in Anuradhapura Kachcheri, put up to auction, for sale or settlement, or will otherwise dispose of, the under-mentioned portions of Crown land, in accordance with the regulations of Government regarding land sales. Twenty-five allotments of land situated in the Hurulu and Kalagam palatas of the Nuwarakalawiya district of the North-Central Province.

Lot.	Name of Land.	Name of Applicant.	Description.	Extent.		Upset price per acre, Rs.
				A.	R. P.	
Preliminary plan 6,149. Village—Hammillewa (palu) in Ulagalla korale.						
1	Meegahaidama	N. Casin Lebbe of Bamunugama	Chena fit for paddy	0	1 31	20
2	Do.	do.	do.	1	2 13	20
3	Do.	Ena Habibo Lebbe of Uttupitiya	do.	2	0 10	20
4	Mailagahaidama	H. Hamido of Uttupitiya	do.	1	0 8	20
5	Meegahakumbura	—	Paddy field (encroachment by Ibrahim Saibo of Uttupitiya)	0	1 2	30
Preliminary plan 6,151. Village—Parawahagama in Kiralowa korale.						
1	Dambagahahena alias Parawahagamakele	R. Ukku Banda	Open land fit for paddy	0	2 26	16
2	Do.	—	Reservation along the pinpara	0	0 8	—*
Preliminary plan 6,153. Village—Kadurugaswewa in Unduruwa korale.						
1	Kolongahawatta	K. Kawwa	Garden containing coconut plants and a tiled building (encroachment by the applicant)	0	1 25	50
Village—Talakolawewa in Unduruwa korale.						
2	Kolongahawatta	K. Kawwa	Low jungle	0	2 1	20
Preliminary plan 6,154. Village—Ambagaswewa in Unduruwa korale.						
1	Meegahaidama	M. Punchi Banda	Low jungle fit for paddy	3	0 8	16
2	Siyambalagahaidama	Tikiri Appuhamy, Vel-Vidane	do.	2	0 13	16
3	Diulgahahena	U. Punchirala	Low jungle partly cleared	1	0 10	16
4	Do.	—	Reservation along the tank bund	0	1 14	—*
5	Siyambalagahaidama	Tikiri Appuhamy and another	Garden containing coconut plants and 2 tiled buildings (encroachment by the applicants)	0	1 27	50
6	Do.	—	Reservation along the tank bund	0	0 31	—*

Lot.	Name of Land.	Preliminary plan 6,155. Village—Timbiriwewa in Kalpe korale. Name of Applicant.	Description.	Extent.		Upset price per acre, Rs.
				A.	R. P.	
1	Kongahaidama	Reservation along the tank bund	0	1 34	—*
2	Do.	.. N. Appurala of Mekichchawa	High forest fit for paddy	1	0 22	60
3	Diulgahaidama Mailagahaidama	.. alias N. Malhamy of Mekichchawa	Scrub and high forest fit for paddy	3	3 31	50
1	Mailagahahena	.. Preliminary plan 6,156. Village—Maminiyawa in Maminiya korale. D. Tikiri Appuhamy	Paddy field	0	3 37	16
1	Siyambalagahayaya- idama	.. Preliminary plan 6,157. Village—Maminiyawa in Maminiya korale. B. Ranhamy and another	Chena fit for paddy	6	0 36	20
2	Do.	.. W. Mudiyanse	do.	6	2 34	20
1	Kankaniyagamakele	.. Preliminary plan 6,158. Village—Kankaniyagama in Maminiya korale. I. Dingiri Banda, Registrar of of Olukaranda	Jungle fit for paddy	1	3 29	16
2	Dambagahaidama	.. E. Punchi Banda and 2 others of Mankadawala	do.	2	3 36	16
3	Diulgahahena	.. I. K. Wannihamy and another of Mankadawala	Jungle fit for paddy	0	2 37	16
4	Do.	.. do.	do.	1	0 0	16

* Not for sale.

Further particulars regarding these lands can be had from the Government Agent, North-Central Province, and the plans of them from the Surveyor-General.

Colonial Secretary's Office,
Colombo, July 14, 1923.

CECIL CLEMENTI,
Colonial Secretary.

LAND SALES IN THE PROVINCE OF UVA.

No. 1,526, P. of U.—The Government Agent, Province of Uva, will on Monday, September 3, 1923, at 1 P.M., at his office in the Badulla Kacheheri, put up to auction, for sale or settlement, or will otherwise dispose of, the under-mentioned portions of Crown land, in accordance with the regulations of Government regarding land sales. Thirty-nine allotments of land situated in the Udukinda division of the Badulla District of the Province of Uva.

Preliminary plan 2,295. Village—Perawella in Yatipalata korale of Udukinda division.

Lot.	Name of Land.	Name of Applicant.	Name of Claimant.	Description.	Extent.		Upset price per acre, Rs.
					A.	R. P.	
1	Tennehena Tennehewatta	Crown and Kankota-arawegedera Mahima of Perawella and R. M. Appuhamy, ex Gamarala.	Chena	0 3 33	41	
2	Do.	Crown and Kankota-arawegedera Mahima of Perawella	Chena, reservation along Gansabhawa road	0 0 6	—*	
3	Do.	Crown and Dambawelagedera Punchirala of Perawella	Chena	0 2 20	41	
4	Do.	do.	do.	0 0 18	41	
5	Do.	do.	Chena, reservation along ela, Gansabhawa road, and footpath	0 0 28	—*	
6	Do.	do.	Chena, reservation along Gansabhawa road	0 0 7	—*	
7	Do.	do.	Chena and Bokotuwa	0 0 10	—*	
8	Do.	do.	Chena, reservation along Gansabhawa road	0 0 6	—*	
9	Ellehena	Crown and Karunasangiligedera Punchi Hata and Pannala Mudiyanse of Kirihamy, both of Perawella	Chena	1 0 39	41	
10	Do.	do.	Chena, reservation along ela and Gansabhawa road	0 0 33	—*	
11	Katugalledowa	Crown and Karunasangiligedera Hudi and Sothani of Perawella	Chena	0 2 39	41	
12	Do.	Crown and Karunasangiligedera Hudi of Perawella	Chena, reservation along ela and Gansabhawa road	0 0 7	—*	
13	Do.	Crown and Karunasangiligedera Sothani of Perawella	Chena	0 2 22	41	
14	Do.	do.	Native garden contains a hut, plantain trees, and vegetables	0 2 1	41†	
15	Do.	do.	Chena, reservation along ela and footpath	0 0 10	—*	
16	Do.	Crown and Karunasangiligedera Punchihata, Karunasangiligedera Munisiriya and Munisiriya Tanthosy of Perawella	Native garden contains plantain trees, vegetables, and a hut	0 3 19	51†	
17	Do.	do.	Chena, reservation along ela and footpath	0 0 5	—*	

Lot.	Name of Land.	Name of Applicant.	Name of Claimant.	Description.	Extent.		Upset price per acre, Rs.
					A.	R. P.	
18	Kahatagahawatta <i>alias</i> Kahatagahahena	—	Crown and Ratnayake Mudi-yanselage Siribaddana Appuhamy and S. M. Siribaddana, Cattle Registrar, both of Perawella	Chena ..	0	2 36	41
19	Do.	—	do.	Chena, reservation along ela and footpath	0	0 24	—*
20	Bokotuwewatta	—	Crown and Ratnayake Mudi-yanselage Sudu Banda of Perawella	Native garden contains 2 jak trees about 15 years old	0	2 32	46
21	Do.	—	Crown and Samarakoon Mudi-yanselage Siribaddana of Perawella	Chena, reservation along Gansabhawa road	0	0 9	—*
22	Karunasangiliwatta	—	Crown and Pellagaha-arawegedera Badderala, Punchirala, <i>ex</i> Arachchi, and S. M. Appuhamy, all of Perawella	Native garden contains 14 jak trees about 15 years old	0	1 21	56
23	Do.	—	Crown and Pellagaha-arawegedera Badderala of Perawella	Chena, reservation along footpath	0	0 9	—*
24	Makulehena <i>alias</i> Makulewatta	—	Crown and Pattiyakumburegedera Kiri Banda of Perawella	Chena ..	0	0 20	41
25	Do.	—	do.	Chena, reservation along footpath	0	0 2	—*
26	Do.	—	do.	Chena, reservation along ela	0	0 4	—*
27	Ellehena	—	Crown and Karunasangiligedera Munissiriya and Karunasangiligedera Tanthosy, both of Perawella	do.	0	0 6	—*
28	Do.	—	Crown and Karunasangiligedera Tanthosy, Sondina, Munissiriya, and Sondina's son Kalu Ukkuwa	Chena ..	0	0 33	41
29	Mudunpitawatta	—	Crown and Karunasangiligedera Munissiriya	Native garden contains 12 jak trees and plantain bushes from about 20 to 30 years old, contains a small straw-thatched house with 3 rooms about 30 years old	0	2 2	56§
30	Do.	—	do.	Chena ..	1	1 1	41
31	Ditto and Ellehena	—	Crown and Karunasangiligedera Munissiriya and Tanthosy, both of Perawella	Chena, reservation along ela and footpath	0	0 25	—*
32	Mudunpitawatta	—	do.	Chena, reservation along kandura	0	2 21	—*
33	Karunasangilihena <i>alias</i> Karunasangiliwatta	—	Crown and Pellagaha-arawegedera Appuhamy and Sudu Appu, both of Perawella	Chena ..	0	1 37	41
34	Do.	—	Crown and Pellagaha-arawegedera Punchirala, <i>ex</i> Arachchi, and Ukku Banda	Chena, reservation along kandura	0	1 3	—*
35	Tennewatta	—	Crown and Dambawelagedera Sudu Appu of Perawella	Chena ..	0	0 14	41
36	Do.	—	Crown and Dambawelagedera Ran Menika of Perawella	do.	0	1 12	41
37	Do.	—	Crown and Dambawelagedera Appuhamy of Perawella	do.	0	0 22	41
38	Nittamaluwehena <i>alias</i> Nittamaluwewatta	—	Crown and Pellagaha-arawegedera Samarakoon Mudi-yanselage Badderala and Sudu Banda (heirs of Kirihamy)	do.	0	0 33	41
39	Do.	—	do.	Chena, reservation along ela	0	0 10	—*

* To be reserved (not for sale).

† The purchaser of this lot should pay a further sum of Rs. 50 to the purchase amount, being the value of a hut on the land.

‡ The purchaser of this lot should pay a further sum of Rs. 15 to the purchase amount, being the value of a hut on the land.

§ The purchaser of this lot should pay a further sum of Rs. 15 to the purchase amount, being the value of a straw-thatched house on the land.

Further particulars regarding the sale of the above lots can be obtained from the Government Agent, Province of Uva, and the plans from the Surveyor-General.

Colonial Secretary's Office,
Colombo, July 17, 1923.

CECIL CLEMENTI,
Colonial Secretary.

LAND ACQUISITION NOTICES.

HAVING been duly directed by the Governor, with the advice of the Executive Council, acting under the provisions of Ordinance No. 3 of 1876, section 6, as amended by section 3 of Ordinance No. 10 of 1911, to take order for the acquisition of the following land, required for a public purpose, namely, for a public lavatory at Piachaud's lane :—

Preliminary plan 18,202.—Maradana.				Extent.
Lot.	Name of Land.	Description.	Name of Claimant.	A. R. P.
1	Assessment Nos. 57 and 58	Bare land contains 3 masonry tiled houses with one zinc-roofed outhouse and a masonry tiled latrine	Hadji Marikar Mohamadu	0 0 12.25

I hereby give public notice, as required by section 7, that the Government proposes to take possession of the above land. All persons interested in the aforesaid land are hereby required to appear personally or by agent before me at the Municipal Office, Colombo, on Monday, August 13, 1923, at 11 A.M., and to state the nature of their respective interests in the land, and the amount and particulars of their claims to compensation for such interests:

The Municipal Office,
Colombo, July 13, 1923.

T. REID,
Chairman, Municipal Council, and Mayor of Colombo.

HAVING been duly directed by the Governor, with the advice of the Executive Council, acting under the provisions of Ordinance No. 3 of 1876, section 6, as amended by section 3 of Ordinance No. 10 of 1911, to take order for the acquisition of the following land, required for a public lavatory at Gintupitiya street :—

Preliminary plan 18,210.—Gintupitiya.				Extent.
Lot.	Name of Land.	Description.	Name of Claimant.	A. R. P.
1	Part of assessment No. 30	Bare land contains 3 tiled masonry houses with 3 tiled and mud wall outhouses and part of masonry drain and mud steps	Proctor W. Sathasivam ..	0 0 6.37

I hereby give public notice, as required by section 7, that the Government proposes to take possession of the above land. All persons interested in the aforesaid land are hereby required to appear personally or by agent before me at the Municipal Office, Colombo, on Monday, August 13, 1923, at 10.30 A.M., and to state the nature of their respective interests in the land, and the amount and particulars of their claims to compensation for such interests.

The Municipal Office,
Colombo, July 13, 1923.

T. REID,
Chairman, Municipal Council, and Mayor of Colombo.

HAVING been duly directed by the Governor, with the advice of the Executive Council, acting under the provisions of "The Land Acquisition Ordinance of 1876," section 6, to take order for the acquisition of the following lands, required for a public purpose, namely, for a Sea Gate at Tondila, to wit :—

Preliminary plan 12,233. Village—Batigama.				Extent.
Lot.	Name of Land.	Description.	Name of Claimant.	A. R. P.
1	Siyambalagasarawatta ..	Coconut garden contains a coconut tree 30 years old	Nauranage Don Adirian de Silva ..	0 0 3.4
2	Do. ..	Coconut garden contains 10 coconut trees 30 years old	do. ..	0 0 14.5
3	Do. ..	Coconut garden contains 3 coconut trees about 30 years old	Crown ..	0 0 3.4
4	Gallagewatta ..	Coconut garden contains 3 coconut trees 30 years old, 4 years old, and 1 year old, respectively	(1) Nauranage Don Adirian de Silva, (2) Don Savis Abrew Wanigaratna, (3) Don Nandias Tirimanamuni, (4) Handunnetti Ranuluge Arlis de Silva, (5) Nigamuni Thomis Mendis, (6) Don Pedris de Abrew Wanigaratna	0 0 3

I hereby give public notice, as required by section 7, that the Government proposes to take possession of the lands. All persons interested in the aforesaid lands are hereby required to appear personally or by agent before me at the Kachcheri, on August 27, 1923, at 10.30 A.M., and to state the nature of their respective interests in the lands, and the amount and particulars of their claims to compensation for such interests.

The Kachcheri,
Matara, July 13, 1923.

G. S. WODEMAN,
Assistant Government Agent.