

Ceylon Government Gazette

Published by Authority.

No. 7,341 — FRIDAY, JULY 27, 1923.

Part III.—Lands.

Separate paging is given to each Part in order that it may be filed separately.

	PAGE		PAGE		PAGE
Land Settlement Notices :—		Land Sales by the Government Agents :—		Land Sales by the Settlement Officer :—	
Final Orders	911	North-Western Province	—	Northern Province	—
Preliminary Notices	927	North-Central Province	936	Eastern Province	—
Land Sales by the Government Agents :—		Province of Uva	—	North-Western Province	—
Western Province	—	Province of Sabaragamuwa	—	North-Central Province	—
Central Province	—	Land Sales by the Settlement Officer :—		Province of Uva	—
Southern Province	—	Western Province	937	Province of Sabaragamuwa	937
Northern Province	—	Central Province	—	Land Acquisition Notices	939
Eastern Province	—	Southern Province	—	Land Resumption Notices	—

FINAL ORDERS.

It is hereby notified for general information that in the Sinhalese translation of Anuradhapura Notice No. 8,366, published on page 823 of the *Ceylon Government Gazette* of July 6, 1923, the names of the tulana and village in which the lands mentioned in the notice are situated should read "village of Panikkankulama in the Karukkankulama tulana," and not "Karukkankulama village" as erroneously printed in the Sinhalese translation of the said Notice 8,366.

July 19, 1923.

M. T. ARCHIBALD,
Special Officer.

Colombo S. O. No. 6.

Order under Section 2 of "The Waste Lands Ordinances of 1897, 1899, 1900, and 1903," declaring Land to be Crown Property.

In the matter of the lands commonly called or known as Muttettukumburapillewa (part of ela), &c., situate in the village of Hiriwala, in the Yatigaha pattuwa of the Hapitigam korale of the Negombo District, in the Western Province, and of "The Waste Lands Ordinances of 1897, 1899, 1900, and 1903."

THE notice required by section 1 of "The Waste Lands Ordinances of 1897, 1899, 1900, and 1903," having been duly published in manner prescribed by that section in respect of the above-named lands (*vide* Notice No. 8,235), and no claim having been made to the said lands or to any interest therein within the period of three months from the date specified in the said notice, I, Walter Terence Stace, Special Officer appointed under section 28 of the said Ordinances, under and by virtue of the powers vested in me in that behalf by section 2 of the said Ordinances, do hereby on this 29th day of March, 1923, order and declare that the said lands, as more fully described herein below, situate in the village of Hiriwala, in the Yatigaha pattuwa of the Hapitigam korale of the Negombo District, in the Western Province, and shown as lots 24, 25, 26 in preliminary plan 16,151, and in the annexed diagram, and containing in extent 1.25 perches, are the property of the Crown.

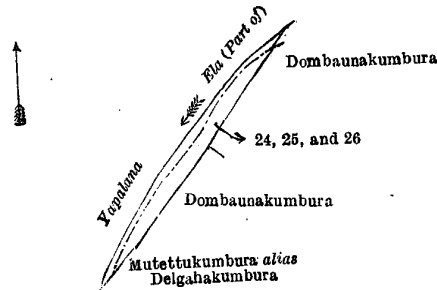
Description of the Lands referred to.

The following lots situated in the village of Hiriwala, in the Yatigaha pattuwa of the Hapitigam korale of the Negombo District, in the Western Province, as described in the annexed diagram :—

Preliminary plan 16,151.

Lot.	Name of Land.	Extent, A. R. P.
24 ..	Muttettukumburapillewa (part of ela)	0 0 0.75
25 ..	Dombaunakumbura ..	0 0 0.21
26 ..	Do. ..	0 0 0.29
		0 0 1.25

and bounded as follows : on the north by part of Yapalana-ela ; on the east by Dombaunakumbura claimed by E. Buriya, Dombaunakumbura claimed by J. Podi Singho Appuhamy ; on the south by Dombaunakumbura claimed by J. Podi Singho Appuhamy, Muttettukumbura *alias* Delgahakumbura claimed by K. Manuel Naide ; on the west by part of Yapalana-ela.



Surveyor-General's Office,
Colombo, October 3, 1922.

Scale of 1 Chain to an Inch.

C. H. VINCE,
for Surveyor-General

March 29, 1923.

W. T. STACE,
Special Officer.

Colombo S. O. No. 7.

Order under Section 2 of "The Waste Lands Ordinances of 1897, 1899, 1900, and 1903," declaring Land to be Crown Property.

In the matter of the lands commonly called or known as Mudaderaowita, Mudaderakumbura, &c., situate in the village of Yapalana, in the Yatigaha pattuwa of the Hapitigam korale of the Negombo District, in the Western Province, and of "The Waste Lands Ordinances of 1897, 1899, 1900, and 1903."

THE notice required by section 1 of "The Waste Lands Ordinances of 1897, 1899, 1900, and 1903," having been duly published in manner prescribed by that section in respect of the above-named lands (*vide* Notice No. 8,236), and no claim having been made to the said lands or to any interest therein within the period of three months from the date specified in the said notice, I, Walter Terence Stace, Special Officer appointed under section 28 of the said Ordinances, under and by virtue of the powers vested in me in that behalf by section 2 of the said Ordinances, do hereby on this 29th day of March, 1923, order and declare that the said lands, as more fully described herein below, situate in the village of Yapalana, in the Yatigaha pattuwa of the Hapitigam korale of the Negombo District, in the Western Province, and shown as lots 1, 2, 3, 4, 5, 6, 7, 8, 9, 10, 11, 12, 13, 16, 17, 18, 19, 23 in preliminary plan 16,151 and in the annexed diagrams, and containing in extent 5 acres 1 rood 25·54 perches, are the property of the Crown.

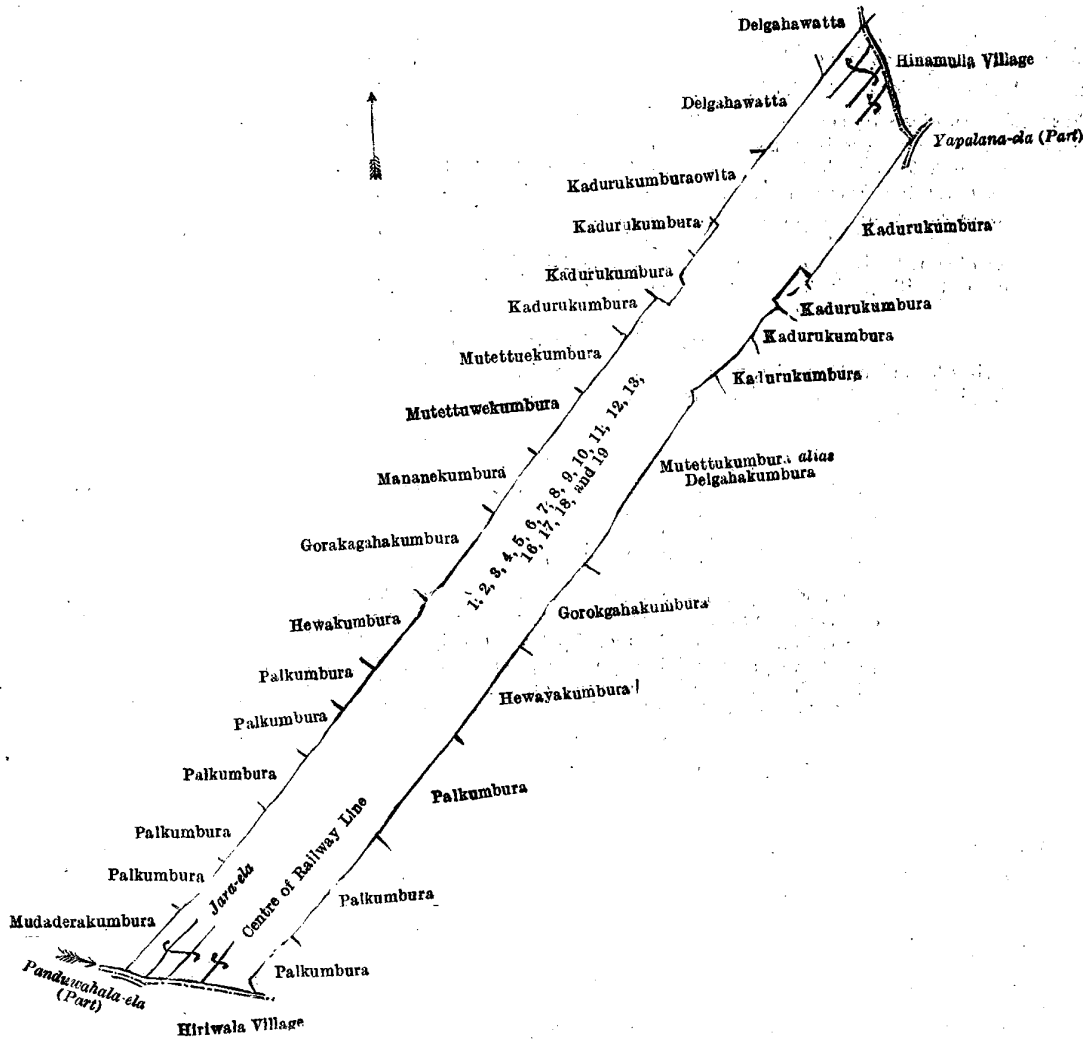
Description of the Lands referred to.

The following lots situate in the village of Yapalana, in the Yatigaha pattuwa of the Hapitigam korale of the Negombo District, in the Western Province, as described in the annexed diagrams :—

I.—Preliminary plan 16,151.

Lot.	Name of Land.	Extent, A. R. P.	Lot.	Name of Land.	Extent, A. R. P.
1 ..	Mudaderaowita 4 1 26·62	10 ..	Mananakumbura 0 0 12·12
2 ..	Mudaderakumbura 0 0 10·62	11 ..	Mutettuwakumbura 0 0 11·50
3 ..	Palkumbura 0 0 10·43	12 ..	Do. 0 0 8·50
4 ..	Do. 0 0 11·25	13 ..	Kadurukumbura 0 0 5·62
5 ..	Do. 0 0 13·25	16 ..	Delgahawatta 0 0 0·06
6 ..	Do. 0 0 11·12	17 ..	Do. 0 0 0·16
7 ..	Do. 0 0 11	18 ..	Do. 0 0 0·45
8 ..	Hewakumbura 0 0 17·50	19 ..	Kadurukumbura 0 0 15·50
9 ..	Gorakagahakumbura 0 0 18·75			
					5 1 24·45

and bounded as follows : on the north by Gorakagahakumbura claimed by Hinigama Acharige Juse Naide, Mananakumbura claimed by Weerasuri Kankanamalage Thegis Appu, Mutettuwakumbura claimed by Kinigoma Acharige Dineshami, Mutettuwakumbura claimed by Weerasuri Kankanamalage Seadoris Appu, Kadurukumbura claimed by M. Labuna, Kadurukumbura (encroachment by Mandawali Acharige Anthony Naide) claimed by the Ceylon Government Railway, Kadurukumbura (encroachment by Menikpedige Lebuna) claimed by the Ceylon Government Railway, Kadurukumbura-owita claimed by Menikpedige Labuna and others, Delgahawatta claimed by ditto, Delgahawatta claimed by Menikpedige Sobana and others, the village limit of Hinamulla ; on the east by the village limit of Hinamulla, Yapalana-ela (part), Kadurukumbura claimed by M. Nikula, Kadurukumbura (encroachment by Menikpedige Sobana) claimed by the Ceylon Government Railway, Kadurukumbura (encroachment by Menikpedige Buriya) claimed by the Ceylon Government Railway, Kadurukumbura (encroachment by Menikpedige Sobana) claimed by the Ceylon Government Railway, Mutettukumbura alias Delgahakumbura (encroachment by Kinigama Acharige Manuel Naide) claimed by the Ceylon Government Railway, Gorakagahakumbura (encroachment by Kinigama Acharige Juse Naide and others) claimed by the Ceylon Government Railway ; on the south by Hewayakumbura (encroachment by Horanakara Horatalpedige Sanda) claimed by the Ceylon Government Railway, Palkumbura (encroachment by Hatuwanpedige Kaluwa) claimed by the Ceylon Government Railway, Palkumbura (encroachment by Hatuwanpedige Buriya) claimed by the Ceylon Government Railway, Palkumbura (encroachment by Hatuwanpedige Sanga) claimed by the Ceylon Government Railway, the village limit of Hiriwala, Panduwahala-ela (part) ; on the west by Mudaderakumbura claimed by V. Maritini, Palkumbura claimed by H. Kaluwa, Palkumbura claimed by H. Aruma, Palkumbura claimed by Liyanapedige Setuwa, Palkumbura claimed by Elangalla Hakurige Buriya, Palkumbura claimed by Hatuwanpedige Kaluwa, Hewakumbura claimed by Hatuwanpedige Sriya.



Surveyor-General's Office,
Colombo, October 6, 1922.

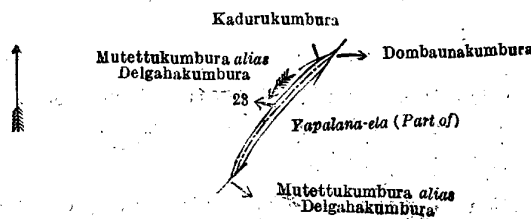
Scale of 4 Chains to an Inch

C. H. VINCE,
for Surveyor-General.

II.—Preliminary plan 16,151.

Lot.	Name of Land.	Extent, A. R. P.
23	Mutettukumburapillewa (part of ela)	0 0 1.09

and bounded as follows : on the north by Mutettukumbura *alias* Delgahakumbura (encroachment by Kinigama Acharige Manuel Naide) claimed by the Ceylon Government Railway, Kadurukumbura (encroachment by Menikpedige Sobana) claimed by the Ceylon Government Railway ; on the east by Dombaunakumbura claimed by E. Buria, Yapalana-ela (part) ; on the south by Yapalana-ela (part), Mutettukumbura *alias* Delgahakumbura claimed by K. Manuel Naide ; on the west by Mutettukumbura *alias* Delgahakumbura (encroachment by Kinigama Acharige Manuel Naide) claimed by the Ceylon Government Railway.



Surveyor-General's Office,
Colombo, October 6, 1922.

Scale of 2 Chains to an Inch.

C. H. VINCE,
for Surveyor-General.

March 29, 1923.

W. T. STACE,
Special Officer.

Colombo S. O. No. 8.

Order under Section 2 of "The Waste Lands Ordinances of 1897, 1899, 1900, and 1903,"
declaring Land to be Crown Property.

In the matter of the lands commonly called or known as Panduwhalaowita, Panduwhalapillewa, &c., situate in the village of Hiriwala, in the Yatigaha pattuwa of the Hapitigam korale of the Negombo District, in the Western Province, and of "The Waste Lands Ordinances of 1897, 1899, 1900, and 1903."

THE notice required by section 1 of "The Waste Lands Ordinances of 1897, 1899, 1900, and 1903," having been duly published in manner prescribed by that section in respect of the above-named lands (*vide* Notice No. 8,237), and no claim having been made to the said lands or to any interest therein within the period of three months from the date specified in the said notice, I, Walter Terence Stace, Special Officer appointed under section 28 of the said Ordinances, under and by virtue of the powers vested in me in that behalf by section 2 of the said Ordinances, do hereby on this 29th day of March, 1923, order and declare that the said lands, as more fully described herein below, situate in the village of Hiriwala, in the Yatigaha pattuwa of the Hapitigam korale of the Negombo District, in the Western Province, and shown as lots 1, 2, 3, 4, 5 in preliminary plan 16,148 and in the annexed diagram, and containing in extent 1 acre 2 roods and 4.35 perches, are the property of the Crown.

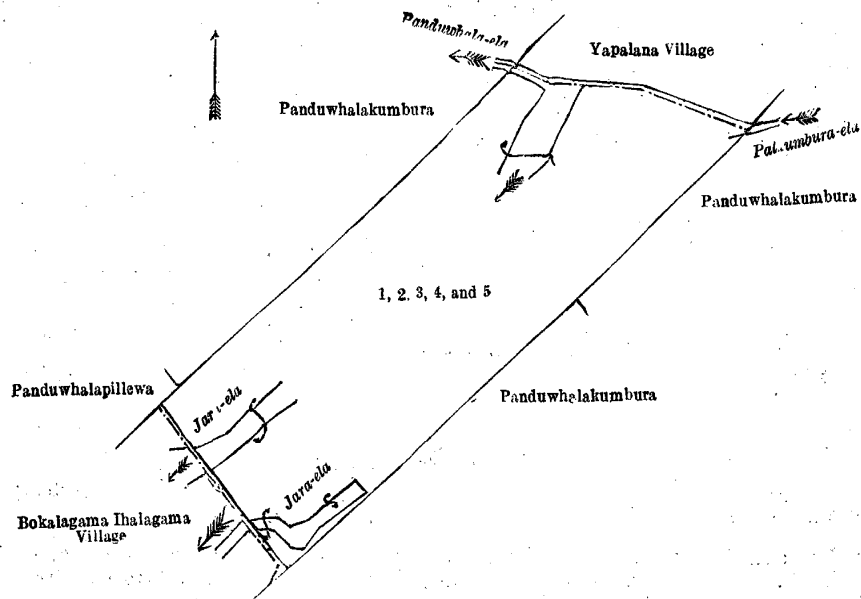
Description of the Lands referred to.

The following lots situate in the village of Hiriwala, in the Yatigaha pattuwa of the Hapitigam korale of the Negombo District, in the Western Province, as described in the annexed diagram:—

Preliminary plan 16,148.

Lot.	Name of Land.	Extent, A. R. P.	Lot.	Name of Land.	Extent, A. R. P.
1 ..	Panduwhalaowita 1 0 28.87	5 ..	Panduwhalakumbura	.. 0 0 4.37
2 ..	Panduwhalapillewa	.. 0 0 3.62			
3 ..	Panduwhalakumbura	.. 0 1 3.37			
4 ..	Do.	.. 0 0 4.12			
					1 2 4.35

and bounded as follows: on the north by Panduwhalakumbura claimed by Sakalasuriya Raphiel Appuhamy, the Panduwhala-ela, the village limit of Yapalana; on the east by Palkumbura-ela, Panduwhalakumbura claimed by Sakalasuriya Appuhamillage Solanchi, Panduwhalakumbura claimed by Sakalasuriya Raphiel Appuhamy; on the south by Panduwhalakumbura claimed by Sakalasuriya Raphiel Appuhamy, the Jara-ela, the village limit of Bokalagama Ihalagama, the Jara-ela, the village limit of Bokalagama Ihalagama; on the west by the village limit of Bokalagama Ihalagama, Panduwhalapillewa claimed by Sakalasuriya Raphiel Appuhamy, Panduwhalakumbura claimed by ditto.



Surveyor-General's Office,
Colombo, October 20, 1922.

Scale of 2 Chains to an Inch.

C. H. VINCE,
for Surveyor-General.

March 29, 1923.

W. T. STACE,
Special Officer.

Kandy S. O. No. 24.

Order under Section 4, Sub-section (1), of "The Waste Lands Ordinances of 1897, 1899, 1900, and 1903."

In the matter of the lands commonly called or known as Kovilagawahena, situate in the village of Balane, in the Kandupalata korale of the Yatinuwara division of the Kandy District, in the Central Province, and of "The Waste Lands Ordinances of 1897, 1899, 1900, and 1903."

WHEREAS in pursuance of section 1 of the said Ordinances it was duly declared and notified on the 25th day of July, 1919, that if no claim to the lands commonly called or known as Kovilagawahena, situate in the village of Balane, in the Kandupalata korale of the Yatinuwara division of the Kandy District, in the Central Province, containing in extent 1 acre and 2 roods, and shown as lots 22G and 32AN in block survey preliminary plan 27 and in the annexed diagrams, was made to John Murray Davies, Special Officer appointed under section 28 of the said Ordinances, within the period of three months from the date specified in the said notice, such lands would be declared the property of the Crown, and dealt with on account of the Crown (*vide* Notice No. 7,316):

And whereas Wagapedigedera Kira made claim thereto, and Frederick Lewis, Special Officer appointed under section 28 of the said Ordinances, made due inquiry into such claim, and whereas the said claimant and the aforesaid Frederick Lewis, with the consent of His Excellency the Governor, came to an agreement in writing dated the 15th day of June, 1921, concerning the said lands, under section 4, sub-section (1), of the said Ordinances, whereby it was agreed that the said claimant should be declared the purchaser of the said lands upon payment, on or before the 16th day of July, 1921, to the Government Agent at Kandy or to the Settlement Officer, of a sum of Rupees Twenty-four and Cents Fifty only (Rs. 24.50), as the purchase amount of the said lands, and whereas the said amount has been duly paid by the said claimant, he is hereby, in pursuance of the agreement aforementioned, declared to be the purchaser of the said lands, as more fully described herein below.

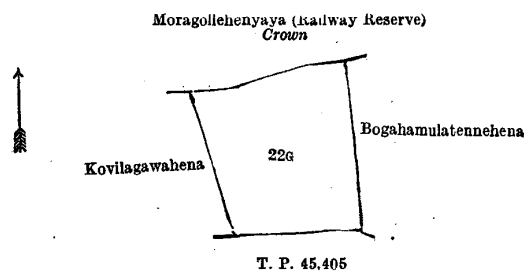
Description of the Lands referred to.

The following lots situated in the village of Balane, in the Kandupalata korale of the Yatinuwara division of the Kandy District, in the Central Province, as described in the annexed diagrams:—

I.—Block survey preliminary plan 27.

Lot.	Name of Land.	Extent, A. R. P.
22G	Kovilagawahena	1 0 33

and bounded as follows: on the north by Moragollehenyaya (railway reserve), to be declared the property of the Crown under the Waste Lands Ordinances; on the east by Bogahamulatennehena sold to Wagapedigedarakudaturaya and another under the Waste Lands Ordinances; on the south by T. P. 45,405; on the west by Kovilagawahena sold to Wagapedigedera Hawadiya and others under the Waste Lands Ordinances.



Surveyor-General's Office,
Colombo, May 15, 1922.

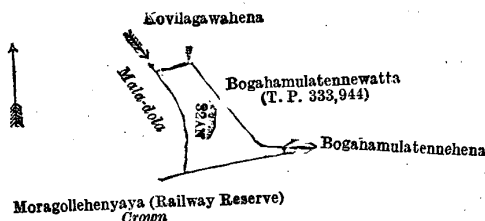
Scale of 4 Chains to an Inch.

C. H. VINCE,
for Surveyor-General.

II.—Block survey preliminary plan 27.

Lot.	Name of Land.	Extent, A. R. P.
32AN	Kovilagawahena	0 1 7

and bounded as follows: on the north by Kovilagawahena sold to Wagapedigedera Singa under the Waste Lands Ordinances, Bogahamulatennewatta sold by the Crown (T. P. 333,944); on the east by Bogahamulatennewatta sold by the Crown (T. P. 333,944), Bogahamulatennehena sold to Paindakaragedera Bandiya under the Waste Lands Ordinances; on the south by Moragollehenyaya (railway reserve) to be declared the property of the Crown under the Waste Lands Ordinances; on the west by the Mala-dola.



Surveyor-General's Office,
Colombo, May 15, 1922

Scale of 4 Chains to an Inch.

C. H. VINCE,
for Surveyor-General.

H. C. TOLLER,
Special Officer.
August 3, 1922.

Kandy S. O. No. 25.

Order under Section 4, Sub-section (1), of "The Waste Lands Ordinances of 1897, 1899, 1900, and 1903."

In the matter of the land commonly called or known as Muruthagahamulawatta, situate in the village of Balane, in the Kandupalata korale of the Yatinuwara division of the Kandy District, in the Central Province, and of "The Waste Lands Ordinances of 1897, 1899, 1900, and 1903."


WHEREAS in pursuance of section 1 of the said Ordinances it was duly declared and notified on the 25th day of July, 1919, that if no claim to the land commonly called or known as Muruthagahamulawatta, situate in the village of Balane, in the Kandupalata korale of the Yatinuwara division of the Kandy District, in the Central Province, containing in extent 6 perches, and shown as lot 32P in block survey preliminary plan 27 and in the annexed diagram, was made to John Murray Davies, Special Officer appointed under section 28 of the said Ordinances, within the period of three months from the date specified in the said notice, such land would be declared the property of the Crown, and dealt with on account of the Crown (*vide* Notice No. 7,316):

And whereas Wagapedigedera Siripina made claim thereto, and Frederick Lewis, Special Officer appointed under section 28 of the said Ordinances, made due inquiry into such claim, and whereas the said claimant and the aforesaid Frederick Lewis, with the consent of His Excellency the Governor, came to an agreement in writing dated the 15th day of June, 1921, concerning the said land, under section 4, sub-section (1), of the said Ordinances, whereby it was agreed that the said claimant should be declared along with Wagapedigedera Singa the purchaser of the said land, in equal shares,

upon payment, on or before the 16th day of July, 1921, to the Government Agent at Kandy, of a sum of Rupee One only (Re. 1), as the purchase amount of the said land, and whereas the said amount has been duly paid, the said claimant and the said Wagapedigedera Singa are hereby, in pursuance of the agreement aforementioned, declared to be the purchasers, in equal shares, of the said land, as more fully described herein below.

Description of the Land referred to.

The land commonly called or known as Muruthagahamulawatta, situate in the village of Balane, in the Kandupalata korale of the Yatinuwara division of the Kandy District, in the Central Province, containing in extent 6 perches, and shown as lot 32P in block survey preliminary plan 27 and in the annexed diagram; and bounded as follows: on the north by the Gansabhawa road; on the east by Dombagahamulawatta to be declared the property of the Crown under the Waste Lands Ordinances; on the south by Halgahamuladeniyekumbura claimed by Wagapedige Hawadiya; on the west by Muruthagahamulawatta to be declared the property of the Crown under the Waste Lands Ordinances.



Surveyor-General's Office,
Colombo, May 15, 1922.

Scale of 4 Chains to an Inch.

C. H. VINCE,
for Surveyor-General.

August 3, 1922.

H. C. TOLLER,
Special Officer.

Kandy S. O. No. 26.

Order under Section 4, Sub-section (1), of "The Waste Lands Ordinances of 1897, 1899, 1900, and 1903."


In the matter of the land commonly called or known as Dunwattehena, situate in the village of Balane, in the Kandu palata korale of the Yatinuwara division of the Kandy District, in the Central Province, and of "The Waste Lands Ordinances of 1897, 1899, 1900, and 1903."

WHEREAS in pursuance of section 1 of the said Ordinances it was duly declared and notified on the 25th day of July, 1919, that if no claim to the land commonly called or known as Dunwattehena, situate in the village of Balane, in the Kandu palata korale of the Yatinuwara division of the Kandy District, in the Central Province, containing in extent 13 perches, and shown as lot 32G in block survey preliminary plan 27 and in the annexed diagram, was made to John Murray Davies, Special Officer appointed under section 28 of the said Ordinances, within the period of three months from the date specified in the said notice, such land would be declared the property of the Crown, and dealt with on account of the Crown (*vide* Notice No. 7,316):

And whereas Gamagedera Dingiri Hamy made claim thereto, and Frederick Lewis, Special Officer appointed under section 28 of the said Ordinances, made due inquiry into such claim, and whereas the said claimant and the aforesaid Frederick Lewis, with the consent of His Excellency the Governor, came to an agreement in writing dated the 15th day of June, 1921, concerning the said land, under section 4, sub-section (1), of the said Ordinances, whereby it was agreed that the said claimant should be declared along with (a) Wagapedigedera Sendiya and (b) Wagapedigedera Appuwa, the purchaser of the said land in the following shares, viz., $\frac{1}{4}$ to the said Gamagedera Dingiri Hamy, $\frac{1}{2}$ to the said (a) Wagapedigedera Sendiya, and $\frac{1}{4}$ to the said (b) Wagapedigedera Appuwa, upon payment, on or before the 16th day of July, 1921, to the Government Agent at Kandy, of a sum of Rupee One and Cents Forty only (Re. 1.40), as the purchase amount of the said land; and whereas the said amount has been duly paid, the said claimant and the said (a) Wagapedigedera Sendiya and (b) Wagapedigedera Appuwa are hereby, in pursuance of the agreement aforementioned, declared to be the purchasers, in the said shares of the said land, as more fully described herein below.

Description of the Land referred to.

The land commonly called or known as Dunwattehena, situate in the village of Balane, in the Kandu palata korale of the Yatinuwara division of the Kandy District, in the Central Province, containing in extent 13 perches, and shown as lot 32G in block survey preliminary plan 27 and in the annexed diagram; and bounded as follows: on the north by Pihillagawahenyaya claimed by Wagapedige Kiri Saduwa and others; on the east by Peellagawahena sold to Wagapedigedera Gunadara under the Waste Lands Ordinances; on the south and west by Pansalewatta claimed by Paindakaragedera Rankira.



Surveyor-General's Office,
Colombo, May 15, 1922.

Scale of 4 Chains to an Inch.

C. H. VINCE,
for Surveyor-General.

August 3, 1922.

H. C. TOLLER,
Special Officer.

Kurunegala S. O. No. 3,380.

**Order under Section 2 of "The Waste Lands Ordinances of 1897, 1899, 1900, and 1903,"
declaring Land to be Crown Property.**

In the matter of the lands commonly called or known as Kahatagahamulahena, the Gansabhawa road, &c., situate in the village of Ihalagama, in the Giratalane korale of the Dewamedhi hatpattu of the Kurunegala District, in the North-Western Province, and of "The Waste Lands Ordinances of 1897, 1899, 1900, and 1903."

THE notice required by section 1 of "The Waste Lands Ordinances of 1897, 1899, 1900, and 1903," having been duly published in manner prescribed by that section in respect of the above-named lands (*vide* Notice No. 7,644), and no claim having been made to the said lands or to any interest therein within the period of three months from the date specified in the said notice, I, Norman Albert Hampton, Special Officer appointed under section 28 of the said Ordinances, under and by virtue of the powers vested in me in that behalf by section 2 of the said Ordinances, do hereby on this 11th day of February, 1923, order and declare that the said lands, as more fully described herein below, situate in the village of Ihalagama, in the Giratalane korale of the Dewamedhi hatpattu of the Kurunegala District, in the North-Western Province, and shown as lots 1, 2, 3, 5, 7, 8, 9, and 10 in block survey preliminary plan 1,757 and in the annexed diagrams, and containing in extent 22 acres 1 rood and 32 perches, are the property of the Crown.

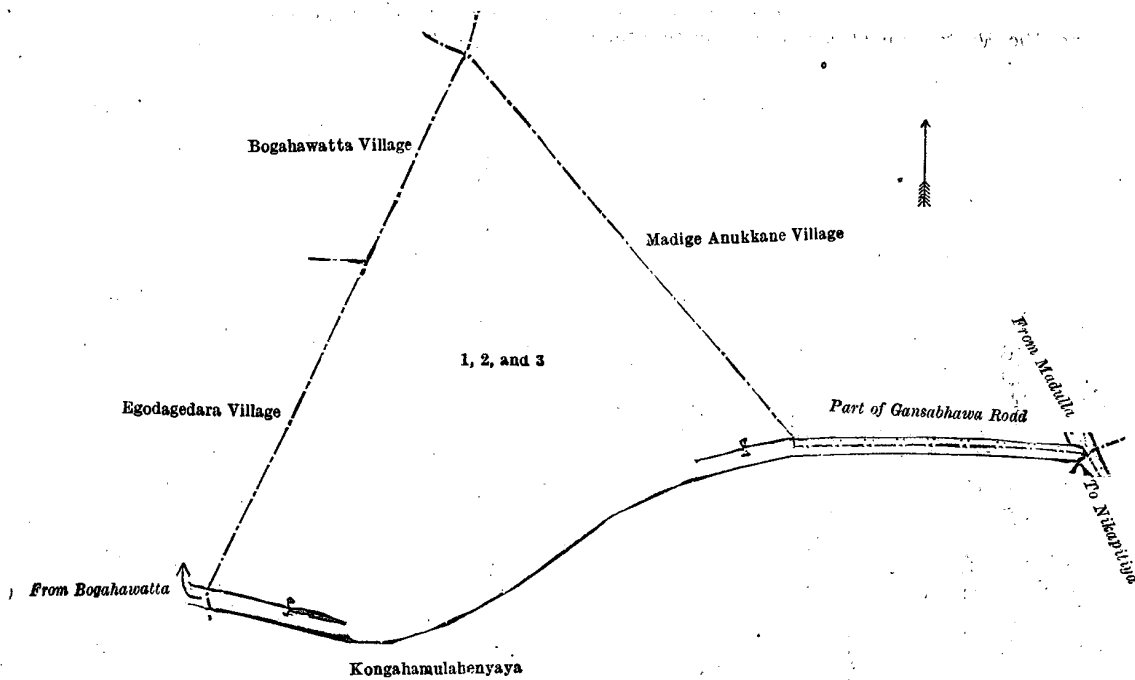
Description of the Lands referred to.

The following lots situate in the village of Ihalagama, in the Giratalane korale of the Dewamedhi hatpattu of the Kurunegala District, in the North-Western Province, as described in the annexed diagrams :—

I—Block survey preliminary plan 1,757.

Lot.	Name of Land.	Extent, A. R. P.
1 ..	Kahatagahamulahena	7 1 32
2 ..	Gansabhawa road	0 2 2
3 ..	Do. (part of)	0 0 19
		8 0 13

and bounded as follows : on the north by the village limit of Madige Anukkane, the village limit of Madige Anukkane (part of the Gansabhawa road) ; on the east by part of the road from Madulla to Nikapitiya ; on the south by Kongahamulahenayaya (private) ; on the west by the village limits of Egodagedera and Bogahawatta.



Surveyor-General's Office,
Colombo, October 25, 1922.

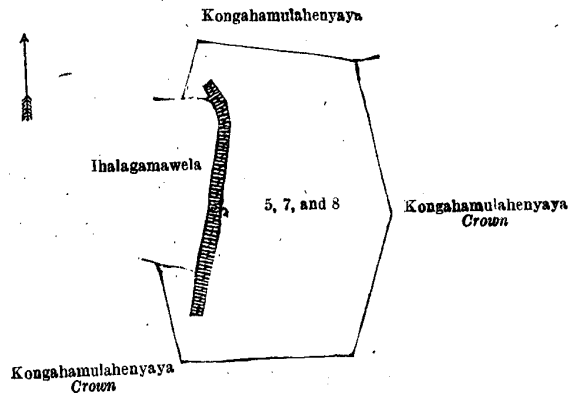
Scale of 4 Chains to an Inch.

C. H. VINCE,
for Surveyor-General.

II.—Block survey preliminary plan 1,757.

Lot.	Name of Land.	Extent, A. R. P.
5 ..	Kongahamulahenayaya (reservation for bund)	0 0 10
7 ..	Kahatagahamulahena (do.)	0 0 17
8 ..	Ihalagama wewa (tank and bund)	2 2 18
		2 3 5

and bounded as follows : on the north by Kongahamulahenayaya (private) ; on the east by Kongahamulahenayaya to be declared the property of the Crown under the Waste Lands Ordinances ; on the south by Kongahamulahenayaya to be declared the property of the Crown under the Waste Lands Ordinances ; on the west by Kongahamulahenayaya to be declared the property of the Crown under the Waste Lands Ordinances, Ihalagama wewa claimed by Meerausselekamalage Muthalipu and others, Kongahamulahenayaya (private).



Surveyor-General's Office,
Colombo, October 25, 1922.

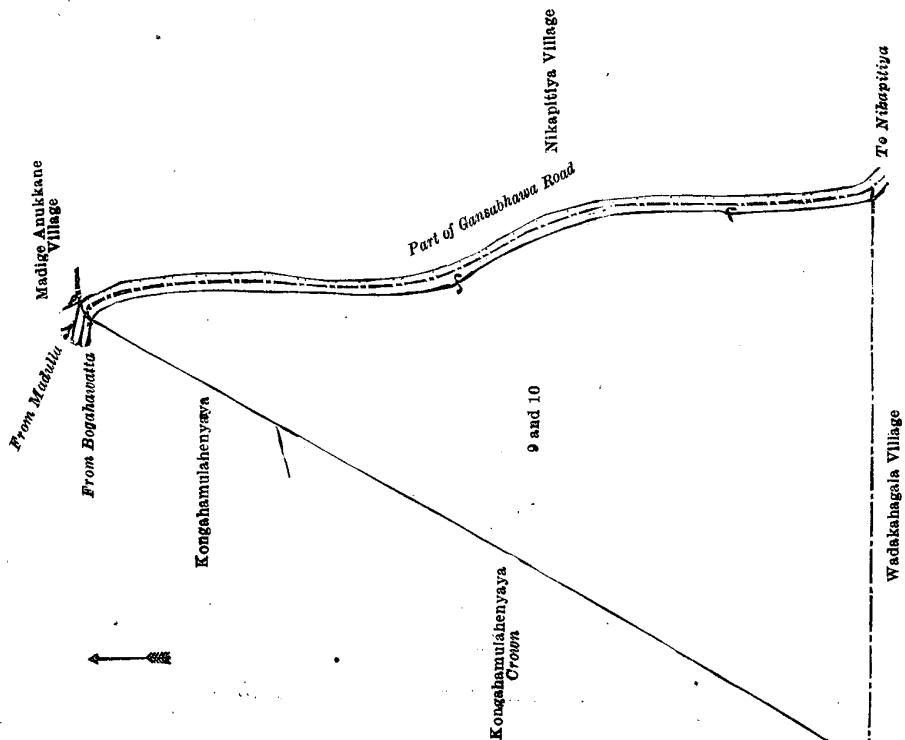
Scale of 4 Chains to an Inch.

C. H. VINCE,
for Surveyor-General.

III.—Block survey preliminary plan 1,757.

Lot.	Name of Land.	Extent, A. R. P.
9	Kongahamulahenyaya	11 0 39
10	Gansabhawa road (part)	0 1 15
		<hr/> 11 2 14

and bounded as follows : on the north by Kongahamulahenyaya (private), the road from Bogahawatta to Nikapitiya (the village limit of Madige Anukkang), the village limit of Nikapitiya (part of the Gansabhawa road from Madulla to Nikapitiya) ; on the east by the village limit of Nikapitiya (part of the Gansabhawa road from Madulla to Nikapitiya) ; on the south by the village limit of Wadakahagala ; on the west by Kongahamulahenyaya to be declared the property of the Crown under the Waste Lands Ordinances, Kongahamulahenyaya (private).



Surveyor-General's Office,
Colombo, October 25, 1922.

Scale of 4 Chains to an Inch.

C. H. VINCE,
for Surveyor-General.

February 11, 1923.

N. A. HAMPTON,
Special Officer.

Kurunegala S. O. No. 3,381.**Order under Section 4, Sub-section (1), of "The Waste Lands Ordinances of 1897, 1899, 1900, and 1903,"
declaring Land to be Crown Property.**

In the matter of the lands commonly called or known as Wattedgama-amuna (water-hole), Diulgahahena, &c., situate in the village of Wattedgama, in the Giratalane korale of the Dewamedhi hatpattu of the Kurunegala District, in the North-Western Province, and of "The Waste Lands Ordinances of 1897, 1899, 1900, and 1903."

WHEREAS in pursuance of section 1 of the said Ordinances it was duly notified on the 12th day of November, 1920, that if no claim to the lands commonly called or known as Wattedgama-amuna (water-hole), Diulgahahena, &c., situate in the village of Wattedgama, in the Giratalane korale of the Dewamedhi hatpattu of the Kurunegala District, in the North-Western Province, containing in extent 4 acres 3 roods and 22 perches, and shown as lots 16, 17, 21, and 22 in block survey preliminary plan 1,770 as described in the annexed diagram, was made to Harry Chambers Toller, Special Officer appointed under section 28 of the said Ordinances, within the period of three months from the date specified in such notice, such lands would be declared the property of the Crown, and dealt with on account of the Crown (*vide* Notice No. 7,659):

And whereas Wijesundara Mudiyansele Kapuruhamy made claim thereto, and whereas the said claimant entered into an agreement in writing dated the 12th day of March, 1921, whereby in consideration of the Settlement Officer; settling as private property outside the Waste Lands Ordinances lots 19 and 20 of the notice and of the block survey preliminary plan 1,770, he withdrew his claim to the above-mentioned lots 16, 17, 21, and 22 of this order; I, Norman Albert Hampton, Special Officer appointed under section 28 of the said Ordinances, under and by virtue of the powers vested in me in that behalf by section 4 of the said Ordinances, do hereby, on this 17th day of March, 1923, order and declare, under section 4, sub-section (1), of the said Ordinances, that the said lands, as more fully described herein below, are the property of the Crown.

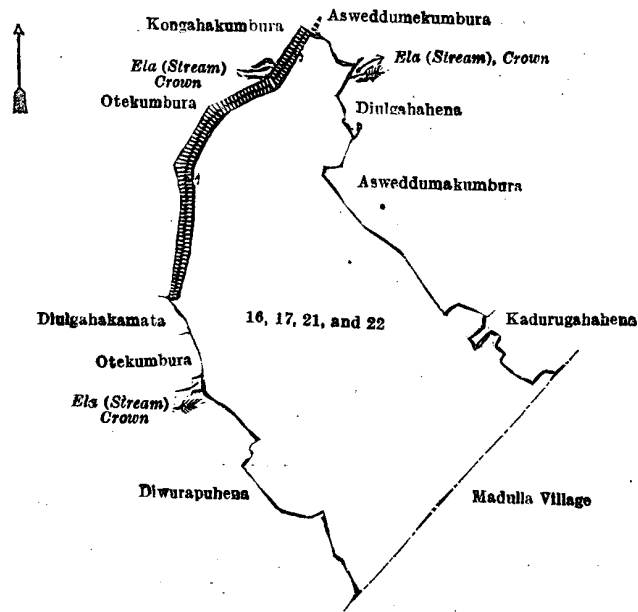
Description of the Lands referred to.

The following lots situate in the village of Wattedgama, in the Giratalane korale of the Dewamedhi hatpattu of the Kurunegala District, in the North-Western Province, as described in the annexed diagram:—

Block survey preliminary plan 1,770.

Lot.	Name of Land.	Extent, A. R. P.
16 ..	Wattedgama-amuna (water-hole)	2 3 26
17 ..	Diulgahahena	0 0 25
21 ..	Duwehena	0 2 17
22 ..	Medaduwa	1 0 34
		4 3 22

and bounded as follows: on the north by Otekumbura claimed by Vidanelage Jayatuhami of Diwulwewa, an ela (stream) to be declared the property of the Crown under the Waste Lands Ordinances, Kongahakumbura claimed by Lekamalage Kapuruhami, Asweddumekumbura claimed by Lekamalage Kapuruhami; on the east by an ela (stream) to be declared the property of the Crown under the Waste Lands Ordinances, Diulgahahena (private), Asweddumakumbura claimed by Wattedgama Lekamalage Kapuruhami, Kadurugahahena (private), the village limit of Madulla; on the south by the village limit of Madulla, Diwurapuhena sold to Jayamahitihamillage Banda Korala and another under the Waste Lands Ordinances; on the west by Diwurapuhena sold to Jayamahitihamillage Banda Korala and another under the Waste Lands Ordinances, an ela (stream) to be declared the property of the Crown under the Waste Lands Ordinances, Otekumbura claimed by Vidanelage Jayatuhami of Diwulwewa, Diulgahakamata claimed by Vidanelage Jayatuhami of Diwulwewa, Otekumbura claimed by Vidanelage Jayatuhami of Diwulwewa.



Surveyor-General's Office,
Colombo, January 24, 1923.

Scale of 4 Chains to an Inch.

C. H. VINCE,
for Surveyor-General.

March 17, 1923.

N. A. HAMPTON,
Special Officer.

Kurunegala S. O. No. 3,382.

Order under Section 4, Sub-section (1), of "The Waste Lands Ordinances of 1897, 1899, 1900, and 1903," declaring Land to be Crown Property.

In the matter of the land commonly called or known as Kadurugahamulahenyaya, situate in the village of Ihala Madige Kotambepitiya, in the Giratalane korale of the Dewamedhi hatpattu of the Kurunegala District, in the North-Western Province, and of "The Waste Lands Ordinances of 1897, 1899, 1900, and 1903."

WHEREAS in pursuance of section 1 of the said Ordinances it was duly notified on the 21st day of October, 1921, that if no claim to the land commonly called or known as Kadurugahamulahenyaya, situate in the village of Ihala Madige Kotambepitiya, in the Giratalane korale of the Dewamedhi hatpattu of the Kurunegala District, in the North-Western Province, containing in extent 3 acres 2 roods and 16 perches, and shown as lot 10 in block survey preliminary plan 1,712 and in the annexed diagram, was made to Norman Albert Hampton, Special Officer appointed under section 28 of the said Ordinances, within the period of three months from the date specified in such notice, such land would be declared the property of the Crown, and dealt with on account of the Crown (*vide* Notice No. 7,981);

And whereas (1) Wijendra Patabendinaidelage Sirivedanaide, (2) Wijendra Patabendinaidelage Sirimallanaide, (3) Wijendra Patabendinaidelage Punchinaide; and (4) Wijendra Patabendinaidelage Appunaide made claim to the above-mentioned lot 10; and whereas the said 1st, 2nd, and 3rd claimants withdrew their claim to the above-mentioned lot 10 of this order; and whereas the said 4th claimant entered into an agreement in writing dated the 19th day of May, 1922, whereby in consideration of his being declared the purchaser of 1 acre and 34 perches more or less of lot 10 of the notice and of the block survey preliminary plan 1,712, now shown as subdivisional lot 10A on the same plan upon payment, on the 19th day of May, 1922, to the Settlement Officer, of a sum of Rupees Twenty and Cents Seventy-five only (Rs. 20.75), he withdrew his claim to the above-mentioned lot 10 of this order; I, Norman Albert Hampton, the aforesaid Special Officer, under and by virtue of the powers vested in me in that behalf by section 4 of the said Ordinances, do hereby on this 5th day of February, 1923, order and declare, under section 4, sub-section (1), of the said Ordinances, that the said land, as more fully described herein below, is the property of the Crown.

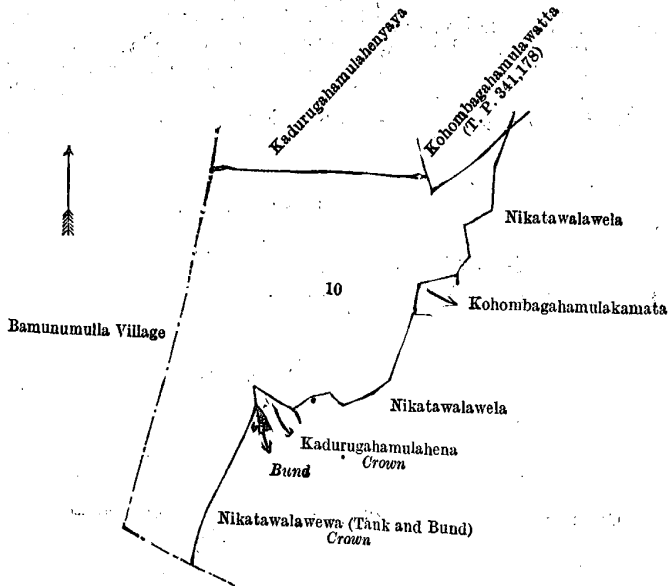
Description of the Land referred to.

The following lot situate in the village of Ihala Madige Kotambepitiya, in the Giratalane korale of the Dewamedhi hatpattu of the Kurunegala District, in the North-Western Province, as described in the annexed diagram:—

Block survey preliminary plan 1,712.

Lot.	Name of Land.	Extent, A. R. P.
10	Kadurugahamulahenyaya	3 2 16

and bounded as follows: on the north by Kadurugahamulahenyaya sold to Wijendra Patabendinaidelage Appunaide under the Waste Lands Ordinances, Kohombagahamulawatta (T. P. 341,178); on the east by Nikatawalawela claimed by Meera Veda Gurunnahelage Maimu Nachchire and others, Kohombagahamulakamata claimed by Lokurunaidelage Gurunaide, Nikatawalawela claimed by Meera Veda Gurunnahelage Maimu Nachchire and others, Kadurugahamulahena declared to be the property of the Crown under the Waste Lands Ordinances, a bund, Nikatawalawewa (tank and bund) declared to be the property of the Crown under the Waste Lands Ordinances; on the south and on the west by the village limit of Bamunumulla.



Surveyor-General's Office,
Colombo, October 25, 1922.

Scale of 4 Chains to an Inch.

C. H. VINCE,
for Surveyor-General.

February 5, 1923.

N. A. HAMPTON,
Special Officer.

Anuradhapura S. O. No. 1,133.

Order under Section 2 of "The Waste Lands Ordinances of 1897, 1899, 1900, and 1903," declaring Land to be Crown Property.

In the matter of the lands commonly called or known as Kumbalangalayaya, Meegahahena, a path, &c., situate in the village of Kelekarambawa, in the Ihala Kelegam tulana of the Kalagam korale north of the Kalagam palata, in the North-Central Province, and of "The Waste Lands Ordinances of 1897, 1899, 1900, and 1903."

THE notice required by section 1 of "The Waste Lands Ordinances of 1897, 1899, 1900, and 1903," and the notification regarding the said notice, appearing in the *Gazette* of June 2nd, 1922, having been duly published in manner prescribed by that section in respect of the above-named lands (*vide* Notice No. 8,073), and no claim having been made to the said lands or to any interest therein within three months from the afore-mentioned date, I, Harry Chambers Toller, Special

Officer appointed under section 28 of the said Ordinances, under and by virtue of the powers vested in me in that behalf by section 2 of the said Ordinances, do hereby on this 4th day of December, 1922, order and declare that the said lands, as more fully described herein below, situate in the village of Kelekarambewa, in the Ihala Kelegam tulana of the Kalagam korale north of the Kalagam palata, in the North-Central Province, and shown as lots 1, 2, 3, 4, 5, 6, 7, 8, 9, 10, 11, 13, 14, 15, 16, 18, 19, and 20 in block survey preliminary plan 824 and in the annexed diagram, and containing in extent 111 acres 3 roods and 11 perches, are the property of the Crown.

Description of the Lands referred to.

The following lots situated in the village of Kelekarambewa, in the Ihala Kelegam tulana of the Kalagam korale north of the Kalagam palata, in the North-Central Province, as described in the annexed diagram:—

Block survey preliminary plan 824.											
Lot.	Name of Land.	Extent, A.	R.	P.	Lot.	Name of Land.	Extent, A.	R.	P.		
1	Kumbalangalayaya, Meegahahena	..	33	0	20	11	Horow-ela (channel)	..	0	0	15
2	Path	..	0	0	11	13	Path	..	0	0	5
3	Meegahahenyaya, Keeriyagahahena	..	5	2	30	14	Kumbalangalayaya	..	2	1	8
4	Ela (stream)	..	0	0	24	15	Ela (stream)	..	0	0	27
5	Keeriyagahahena	..	6	2	33	16	Meegahahena	..	0	0	20
6	Moragoda-ela (stream)	..	0	0	21	18	Meegahahena (reservation for ela)	..	0	2	24
7	Karambewe-wewa (tank and bund)	..	16	2	21	19	Keeriyagahahena, Meegahahena, and				
8	Meegahahena (reservation for tank bund)	..	2	1	10	20	Dambagahahena	..	42	2	31
9	Wan-ela (stream and channel)	..	0	0	37		Moragoda-ela (stream) half	..	0	0	39
10	Dambagahahena	..	0	1	35				111	3	11

and bounded as follows: on the north and east by the boundary of the Kalagam korale south; on the south by part of Moragoda-ela (the boundary of the Kalagam korale south), the boundary of the Kalagam korale south; on the west by the village limit of Manewa.

NOTE.—The following lots lying within the above-mentioned boundaries are excluded from this order, and their aggregate acreage of 6 acres 2 roods and 24 perches is not included in the acreage of 111 acres 3 roods and 11 perches given above:—

Block survey preliminary plan 824.					
Lot.	Name of Land.	Extent, A.	R.	P.	
12	Karambewewela	..	5	2	24
17	Meegahaidama	..	1	0	0
			6	2	24

[For Diagram see page 922.]

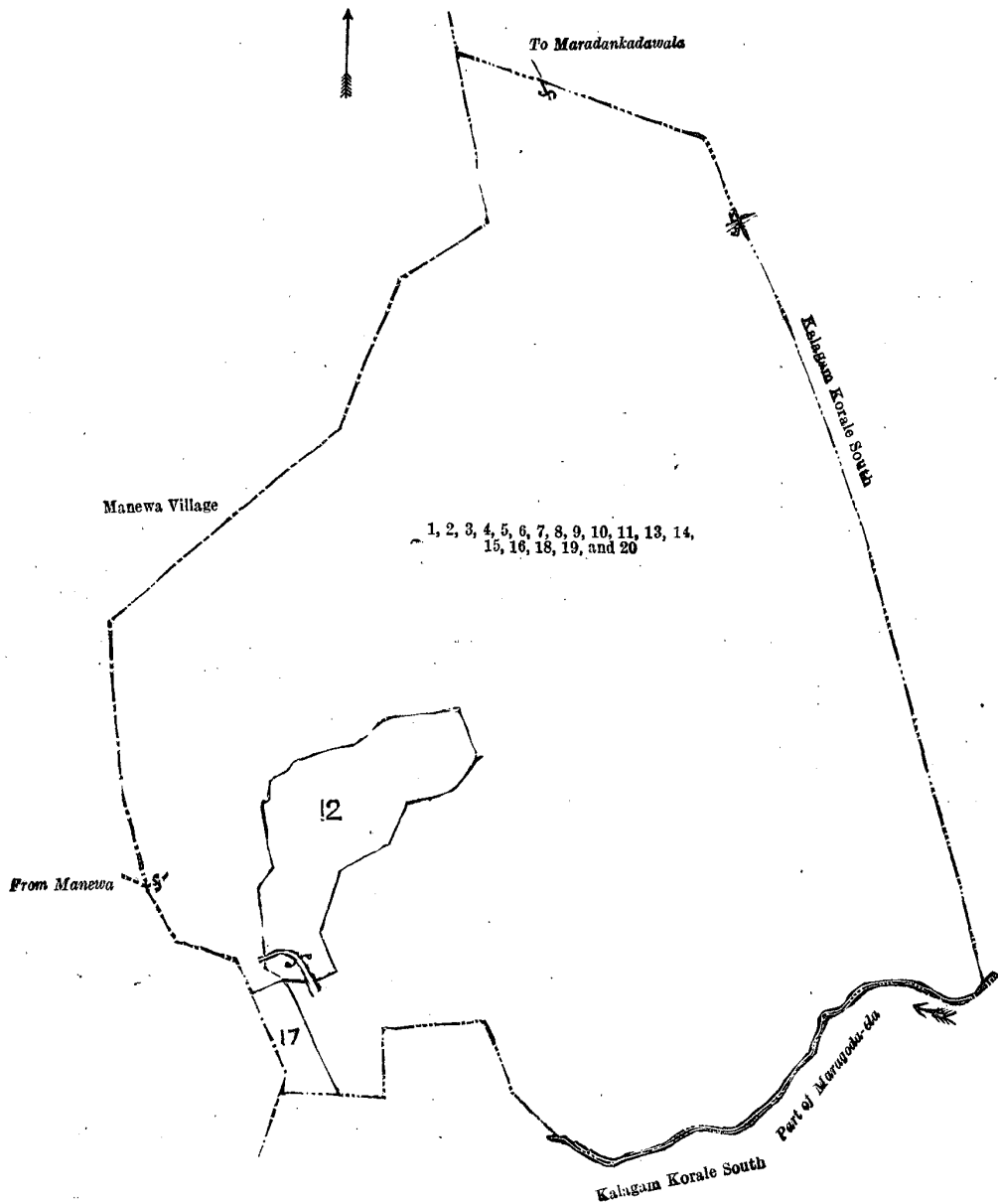
Uva S. O. No. 2,554.

Order under Section 4, Sub-section (1), of "The Waste Lands Ordinances of 1897, 1899, 1900, and 1903," declaring Land to be Crown Property.

In the matter of the lands commonly called or known as Waulgalehena, Niyandagalehena, Hela-ellehena, &c., situate in the village of Karawila *alias* Karawila-Udagama, in the Kandukara korale of the Buttala division, in the Province of Uva, and of "The Waste Lands Ordinances of 1897, 1899, 1900, and 1903."

WHEREAS in pursuance of section 1 of the said Ordinances it was duly notified on the 1st day of November, 1912, that if no claim to the lands commonly called or known as Waulgalehena, Niyandagalehena, Hela-ellehena, &c., situate in the village of Karawila *alias* Karawila-Udagama, in the Kandukara korale of the Buttala division, in the Province of Uva, containing in extent 803 acres 2 roods and 26 perches, and shown as lots I, 1D, 1N, 1O, 1R, 1S, 1U, 1V, 1W, 1Y, 1Z, 2, 4, 5, 6, 12, 13, 14, 15, 16, 17, 18, 19, 20, 22, 23, 25, 29A, 31, 38, 39, 40, 41, roads and streams in block survey preliminary plan 204 and in the annexed diagram, was made to John Murray Davies, Special Officer appointed under section 28 of the said Ordinances, within the period of three months from the date specified in such notice, such lands would be declared the property of the Crown, and dealt with on account of the Crown (*vide* Notice No. 4,602):

And whereas (1) Abesinha Bandara Galagoda, (2) Wijekon Banda Galagoda, (3) Uduma Lebbe Aliya Marikar, (4) Madduma Banda Katugaha, (5) Bandaranayaka Mudiyansele Punchi Banda, (6) Samarakon Banda Galagoda, (7) Sumana Kumarihamy, and (8) Alupota Walauwe Panadura Mudiyansele Wanneku Banda made claim thereto; and whereas the said 8th claimant having died during the pendency of the inquiry, his heirs, viz., (8a) Alupota Walauwe Panadura Mudiyansele Mutu Banda, (8b) Alupota Walauwe Panadura Mudiyansele Bandara Menika, (8c) Alupota Walauwe Panadura Mudiyansele Heenkumarihamy, and (8d) Alupota Walauwe Panadura Mudiyansele Samarakon Banda, were substituted as claimants; and whereas the said (8c) claimant having died during the pendency of the inquiry, her heirs, viz., (8c1) Galukulugolle Walauwe Hudu Kumarihamy (minor), and (8c2) Galukulugolle Walauwe Abesinha Banda (minor), were substituted as claimants; and whereas the said (8d) claimant having died during the pendency of the inquiry, the following claimants, viz., (8a) Alupota Walauwe Panadura Mudiyansele Mutu Banda, (8b) Alupota Walauwe Panadura Mudiyansele Bandara Menika, (8c1) Galukulugolle Walauwe Hudu Kumarihamy (minor), and (8c2) Galukulugolle Walauwe Abesinha Banda (minor), were substituted as his heirs; and whereas the said 1st, 2nd, 3rd, 4th, 5th, 6th, 7th, and (8a) claimants entered into eight agreements in writing dated the 12th day of July, 1918, the 23rd day of September, 1919, the 24th day of September, 1919, the 23rd day of February, 1920, the 5th day of October, 1920, the 1st day of March, 1920, the 25th day of October, 1920, and the 23rd day of February, 1920, respectively, whereby in consideration of the Settlement Officer settling as private property outside the Waste Lands Ordinances (a) 25 acres more or less of lot 1 of the notice and of the block survey preliminary plan 204, now shown as lots 1L and 1M on the same plan, (b) 80 acres more or less of lot 1 of the notice and of the block survey preliminary plan 204, now shown as lot 1AB on the same plan, and (c)



Surveyor-General's Office,
Colombo, October 17, 1922.

Scale of 8 Chains to an Inch.

A. J. WICKWAR,
for Surveyor-General.

December 4, 1922.

H. C. TOLLER,
Special Officer.

200 acres more or less of lot 1 of the notice and of the block survey preliminary plan 204, now shown as lots 1P, 1Q, 1T, 1X, and 1AA on the same plan, they withdrew their claims to the above-mentioned lots 1, 1N, 1O, 1R, 1S, 1U, 1V, 1W, 1Y, 1Z, 1D, 2, 4, 5, 6, 12, 13, 14, 15, 16, 17, 18, 19, 20, 22, 23, 25, 31, 38, 39, 40, 41, 29A, roads, and streams of this order; and whereas the said (8b) claimant entered into an agreement in writing dated the 9th day of August, 1920, and the 5th day of October, 1920, whereby in consideration of the Settlement Officer settling as private property outside the Waste Lands Ordinances (a) 25 acres more or less of lot 1 of the notice and of the block survey preliminary plan 204, now shown as lots 1L and 1M on the same plan, (b) 80 acres more or less of lot 1 of the notice and of the block survey preliminary plan 204, now shown as lot 1AB on the same plan, and (c) 200 acres more or less of lot 1 of the notice and of the block survey preliminary plan 204, now shown as lots 1P, 1Q, 1T, 1X, and 1AA on the same plan, he withdrew his claim to the above-mentioned lots 1, 1N, 1O, 1R, 1S, 1U, 1V, 1W, 1Y, 1Z, 1D, 2, 4, 5, 6, 12, 13, 14, 15, 16, 17, 18, 19, 20, 22, 23, 25, 31, 38, 39, 40, 41, 29A, roads, and streams of this order; and whereas Dissanayaka Mudiyanseelage Kiri Banda, as the duly appointed guardian of the said (8c1) and (8c2) minor claimants, entered into an agreement in writing dated the 15th day of June, 1920, and the 28th day of June, 1920, whereby in consideration of the Settlement Officer settling as private property outside the Waste Lands Ordinances (a) 25 acres more or less of lot 1 of the notice and of the block survey preliminary plan 204, now shown as lots 1L and 1M on the same plan, (b) 80 acres more or less of lot 1 of the notice and of the block survey preliminary plan 204, now shown as lot 1AB on the same plan, and (c) 200 acres more or less of lot 1 of the notice and of the block survey

preliminary plan 204, now shown as lots 1P, 1Q, 1T, 1X, and 1AA on the same plan, the said Dissanayaka Mudiyansele Kiri Banda withdrew claim to the above-mentioned lots 1, 1N, 1O, 1R, 1s, 1U, 1v, 1w, 1y, 1z, 1D, 2, 4, 5, 6, 12, 13, 14, 15, 16, 17, 18, 19, 20, 22, 23, 25, 31, 38, 39, 40, 41, 29A, roads, and streams of this order; I, Maxwell MacLagan Wedderburn, Special Officer appointed under section 28 of the said Ordinances, under and by virtue of the powers vested in me in that behalf by section 4 of the said Ordinances, do hereby on this 18th day of December, 1922, order and declare, under section 4, sub-section (1), of the said Ordinances, that the said lands, as more fully described herein below, are the property of the Crown.

Description of the Lands referred to.

The following lots situate in the village of Karawila *alias* Karawila-Udagama, in the Kandukara korale of the Buttala division, in the Province of Uva, as described in the annexed diagram:—

Block survey preliminary plan 204.

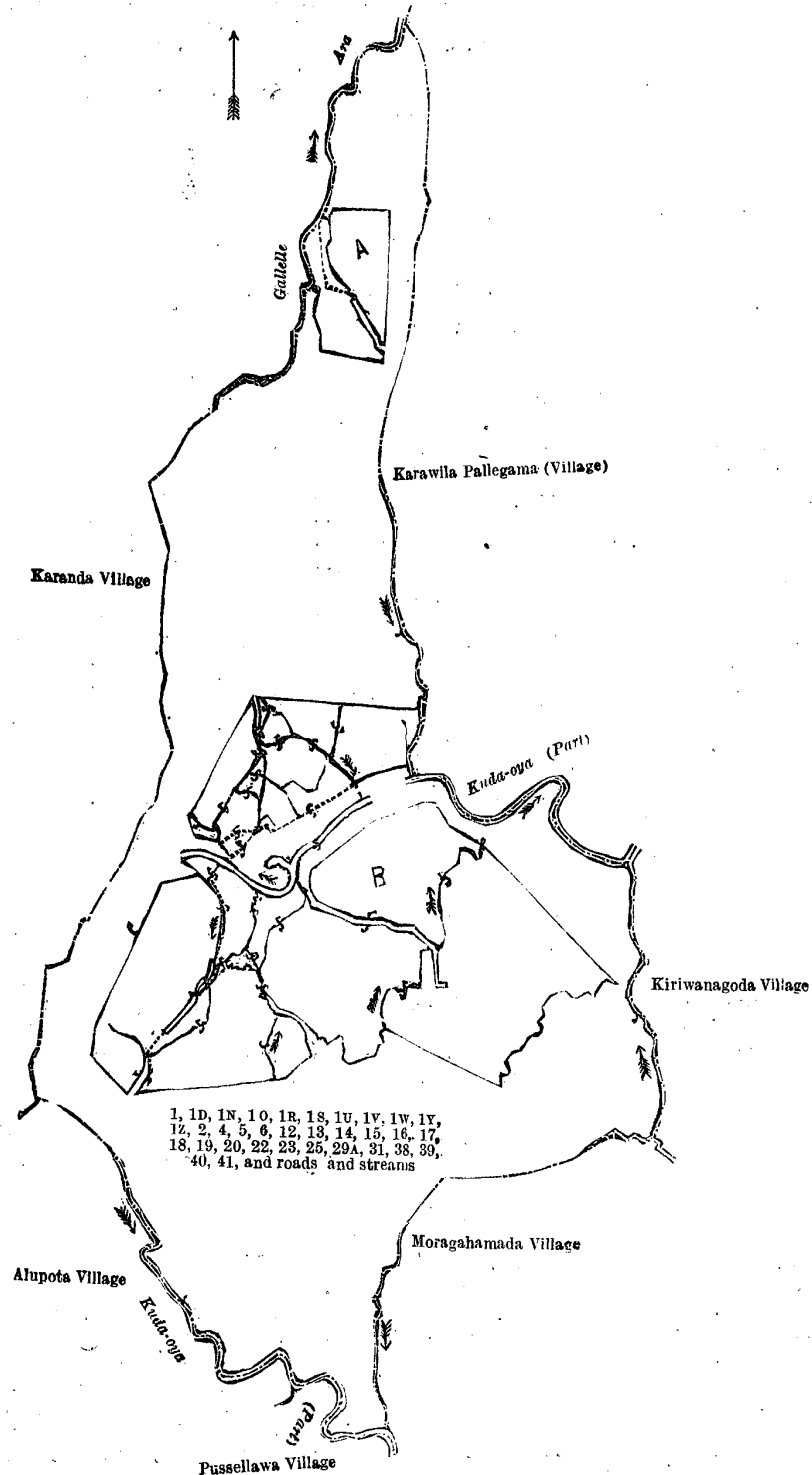
Lot.	Name of Land.	Extent, A. R. P.	Lot.	Name of Land.	Extent, A. R. P.
1	Waulgalehena, Niyandagalehena, Hela-ellehena, Kehelwaralehena, Tumpalehena, Meegaslandehenyaya, Andanarawehenyaya, Gonkatuwehenyaya, Eramudugas-yayehena, Amunehena, and Puswelketiyehenyaya	345 2 4	4	Kehelegalapatana	2 1 1
1b	Siyambalagashenyaya (reservation for Gansabhawa road)	0 0 7	5	Kehelagalagommana	1 0 22
1N	Hela-ellehena (do.)	0 2 5	6	Ittagalemukalana	7 0 17
1O	Andanarawehena (do.)	0 0 35	12	Kehelagalagommana	1 3 6
1R	Meegaslandehena (reservation for Kuda-oya)	2 1 10	13	Island	0 1 7
1s	Wellewalehena (do.)	10 1 24	14	Do.	0 0 20
1U	Kudugalehena, Pusbeddehena, Panguruketiyehena, Galkadahenyaya, Puswelketiyehena, and Hapukandelanda	386 0 39	15	Do.	0 1 18
1v	Wellewalehena (reservation for a village path)	1 3 8	16	Do.	0 0 25
1w	Hewanillehena (reservation for Gansabhawa road)	0 2 8	17	Kudaoyaduwa (island)	0 1 31
1y	Nugegedarahena (do.)	0 2 2	18	Gonkatuweroda	0 2 33
1z	Puswelketiyehena (do.)	0 1 6	19	Kudaoyaroda (island)	0 0 26
2	Waulgaleroda	3 0 30	20	Island	0 1 18
			22	Godawatteulpottegommana	0 2 27
			23	Island	0 0 35
			25	Do.	0 1 6
			29A	Kolongahamulawatta (reservation for Gansabhawa road)	0 0 15
			31	Bubulegommana	1 0 25
			38	Morakeleroda	4 2 26
			39	Moragommana	0 2 33
			40	Kudugalagommana	10 2 37
			41	Kudugalamukalana	3 0 20
				Roads	2 1 35
				Streams	13 0 5
					803 2 26

and bounded as follows: on the north by the village limit of Karanda (the Gallelle-ara), the village limit of Karawila-Pallegama; on the east by the village limit of Karawila-Pallegama, the village limit of Karawila-Pallegama (part of the Kuda-oya), the village limits of Kiriwanagoda and Moragahamada; on the south by the village limit of Fussellawa (part of the Kuda-oya), the village limit of Alupota (part of the Kuda-oya); on the west by the village limit of Alupota (part of the Kuda-oya), the village limit of Alupota, the village limit of Karanda, the village limit of Karanda (the Gallelle-ara).

NOTE.—The following lots lying within the above-mentioned boundaries are excluded from this order, and their aggregate acreage of 392 acres 2 roods and 9 perches is not included in the acreage of 803 acres 2 roods and 26 perches given above:—

Block survey preliminary plan 204.

Lot.	Name of Land.	Extent, A. R. P.	Lot.	Name of Land.	Extent, A. R. P.
A 1L	Hela-ellehena and Niyandagalehena	17 0 34	B 1AB	Galkadahenyaya, Kudugalehena, and Panguruketiyehena	80 3 38
A 1M	Do.	8 1 24	B 7	Baddegangodawatta	0 3 33
A 3	Hela-ellawatta	6 0 4	B 8	Andanarawewatta	2 2 37
B 1A	Kolongahamulawatta	0 3 30	B 9	Katnila, Ehelagaharawa, Mudunpita-kumbura, Ankanuwekumbura, Andanarawekumbura, Bombagoda, Kanuketiya, Bogahawella, and Hewanile	51 0 37
B 1B	Do.	0 0 20	B 10	Andanarawehena	1 0 15
B 1C	Siyambalagashenyaya	1 0 15	B 11	Pansalawatta	0 3 9
B 1E	Do. (reservation for Mala-ara)	0 1 35	B 21	Godawatta, Kammalewatta	2 2 23
B 1F	Bingegawahena	2 0 12	B 24	Oyabada-ara wegommana	0 2 13
B 1G	Do. (reservation for Ratabulatwela-ara)	0 0 8	B 26	Hewanila-aswanatta	0 0 6
B 1H	Do.	1 1 4	B 27	Galkadawatta	1 2 8
B 1I	Do. (reservation for Puswelketiyakandura)	0 0 34	B 28	Ambagaswatta, Bogahawatta	1 3 36
B 1J	Do.	0 3 7	B 29	Kolongahamulawatta	1 2 8
B 1K	Do. (reservation for road and Puswelketiyakandura)	0 2 0	B 30	Alutgederawattekella	0 1 0
B 1P	Gonkatuwehena and Kehelwaralehena	10 1 29	B 32	Bubuledeniya	0 0 8
B 1Q	Andanarawehena and Meegaslandehena	24 2 5	B 33	Bubulegederawatta	1 0 21
B 1T	Wellewalehenyaya, Kudugalehena, Panguruketiyehena, Pusbeddehena, Galkadahenyaya, and Hewanillehenyaya	97 0 1	B 34	Dambagaswatta, Alutgederawatta	1 2 16
B 1X	Kudugalehena and Bingegawahenyaya	30 1 26	B 35	Dambagahawatta, T. P. 341,971	0 2 18
B 1AA	Bogahawattahena, Kolongahamulawatta, and Puswelketiyehena	39 0 28	B 35A	Do. (reservation for Puswelketiyakandura)	0 0 22
			B 36	Nugegedarawatta, T. P. 348,008	0 1 5
			B 37	Do.	1 2 20
					392 2 9



Surveyor-General's Office,
Colombo, September 28, 1922.

Scale of 32 Chains to an Inch.

C. H. VINCE,
for Surveyor-General.

December 18, 1922.

M. M. WEDDERBURN,
Special Officer.

Kegalla S. O. No. 491.

**Order under Section 4, Sub-section (1), of "The Waste Lands Ordinances of 1897, 1899, 1900, and 1903,"
declaring Land to be Crown Property:**

In the matter of the lands commonly called or known as railway reserve, situate in the village of Walagoda, in the Galboda pattu of the Galboda korale of the Kegalla District, in the Province of Sabaragamuwa, and of "The Waste Lands Ordinances of 1897, 1899, 1900, and 1903."

WHEREAS in pursuance of section 1 of the said Ordinances it was duly notified on the 16th day of September, 1921, that if no claim to the lands commonly called or known as railway reserve, situate in the village of Walagoda, in the Galboda pattu of the Galboda korale of the Kegalla District, in the Province of Sabaragamuwa, containing in extent 3 roods and 18 perches, and shown as lots 33, 33A, 33B, and 33c in block survey preliminary plan 174 and in the annexed diagram, was made to Fredrick Lewis, Special Officer appointed under section 28 of the said Ordinances, within the period of three months from the date specified in such notice, such lands would be declared the property of the Crown, and dealt with on account of the Crown (*vide* Notice No. 7,954):

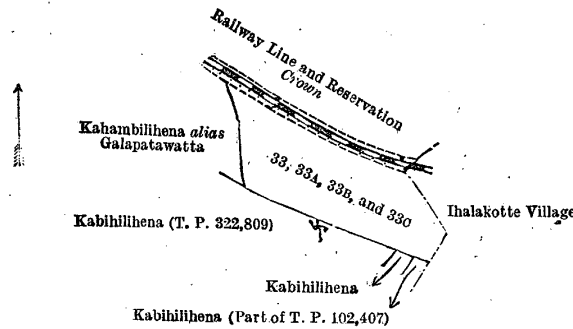
And whereas Megasuriya Mudiyansele *alias* Galapata Arachchillage Dingiri Appuhamy made claim thereto; and whereas the said claimant entered into an agreement in writing dated the 26th day of August, 1922, whereby in consideration of (a) his being declared the owner of lots 33D and 33F of the notice and of the block survey preliminary plan 174, and (b) his being allowed to purchase outside the Waste Lands Ordinances, unnoticed lots 32 and 32A of the block survey preliminary plan 174, for a sum of Rupees Twenty only (Rs. 20), he withdrew his claim to the above-mentioned lots 33, 33A, 33B, and 33C of this order; I, Harry Chambers Toller, Special Officer appointed under section 28 of the said Ordinances, under and by virtue of the powers vested in me in that behalf by section 4 of the said Ordinances, do hereby on this 19th day of February, 1923, order and declare, under section 4, sub-section (1), of the said Ordinances, that the said lands, as more fully described herein below, are the property of the Crown.

Description of the Lands referred to.

The following lots situate in the village of Walagoda, in the Galboda pattu of the Galboda korale of the Kegalla District, in the Province of Sabaragamuwa, as described in the annexed diagram:—

Block survey preliminary plan 174.					
Lot.	Name of Land.	Extent, A. R. P.	Lot.	Name of Land.	Extent, A. R. P.
33 ..	Railway reserve 0 1 1	33C ..	Railway reserve 0 2 7
33A ..	Do. 0 0 3			
33B ..	Do. 0 0 7			0 3 18

and bounded as follows: on the north by the railway line and reservation declared to be the property of the Crown under the Waste Lands Ordinances; on the east by the village limit of Ihalakotte; on the south by Kabihilihena (part of T. P. 102,407), Kabihilihena claimed by Megasuriya Mudiyansele *alias* Galapata Arachchillage Dingiri Appuhamy, Kabihilihena (T. P. 322,809); on the west by Kahambilihena *alias* Galapatawatta to be declared the property of Megasuriya Mudiyansele *alias* Galapata Arachchillage Dingiri Appuhamy under the Waste Lands Ordinances.



Surveyor-General's Office,
Colombo, November 24, 1922.

Scale of 4 Chains to an Inch.

C. H. VINCE,
for Surveyor-General.

February 19, 1923.

H. C. TOLLER,
Special Officer.

Order under Section 4, Sub-section (1), of "The Waste Lands Ordinances of 1897, 1899, 1900, and 1903," declaring Land to be Crown Property.

In the matter of the land commonly called or known as Waragodaland, situate in the village of Bollatawa, in Udugaha pattuwa of Hewagam korale, in the Colombo District of the Western Province, and of "The Waste Lands Ordinances 1897, 1899, 1900, and 1903."

WHEREAS in pursuance of section 1 of the said Ordinances it was duly notified on the 25th day of August, 1922, that if no claim to the land commonly called or known as Waragodaland, situate in the village of Bollatawa, in Udugaha pattuwa of Hewagam korale, in the Colombo District of the Western Province, containing in extent 4 acres and 13 perches, and shown as lot 11 in preliminary plan 17,065 as described in the annexed diagram, was made to Louis Lucien Hunter, Additional Assistant Government Agent, Colombo District, within the period of three months from the date specified in such notice, such land would be declared the property of the Crown, and dealt with on account of the Crown (*vide* Notice No. 8,170):

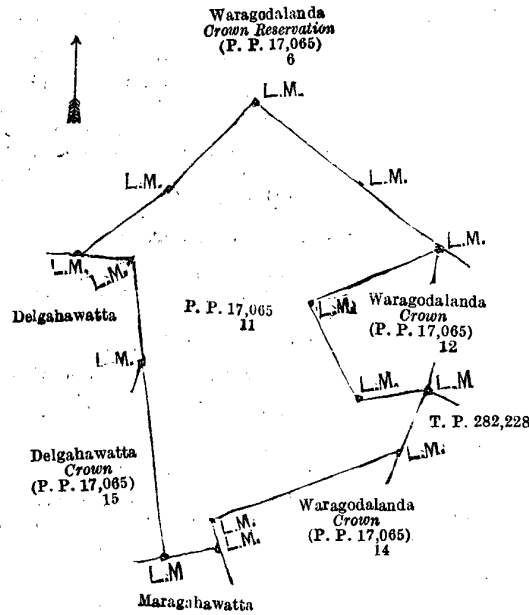
And whereas Batawala Kankanamalage Assohamy of Bollatawa made claim thereto, and whereas the said claimant has withdrawn her claim to the said land, I, Hubert Ernest Newnham, Assistant Government Agent, Colombo and Negombo Districts, under and by virtue of the powers vested in me in that behalf by section 4 of the said Ordinance No. 1 of 1899, do hereby on this 16th day of January, 1923, order and declare, under section 4, sub-section (1), of the said Ordinances, that the said land, as more fully described herein below, is the property of the Crown.

Description of the Land referred to.

The following lot situated in the village of Bollatawa, in Udugaha pattuwa of the Hewagam korale, in the Colombo District of the Western Province, as described in the annexed diagram:—

Preliminary plan 17,065.		Extent A. R. P.	
Lot.	Name of Land.		
11 ..	Waragodaland	4 0 13

and bounded as follows: on the north by Waragodaland, Crown reservation (P. P. 17,065/6); on the east by Waragodaland claimed by the Crown (P. P. 17,065/12), land depicted in title plan No. 282,228, and Waragodaland claimed by the Crown (P. P. 17,065/14); on the south by Maragahawatta claimed by H. Henderick and others; and on the west by Delgahawatta claimed by the Crown (P. P. 17,065/15), and Delgahawatta claimed by G. Sarnelis Appu and others.



Surveyor-General's Office,
Colombo, April 26, 1922.

Scale of 4 Chains to an Inch.
H. E. NEWNHAM,
Assistant Government Agent.
January 16, 1923.

C. R. LUNDIE,
for Surveyor-General.

Order under Section 4, Sub-section (1), of "The Waste Lands Ordinances of 1897, 1899, 1900, and 1903," declaring Land to be Crown Property.

In the matter of the land commonly called or known as Patanduwagalemukalana, situate in the village of Heliyagoda, in Otara pattu of Beligal korale, in the Kegalla District of the Province of Sabaragamuwa, and of "The Waste Lands Ordinances of 1897, 1899, 1900, and 1903."

WHEREAS in pursuance of section 1 of the said Ordinances it was duly notified on the 16th day of June, 1922, that if no claim to the land commonly called or known as Patanduwagalemukalana, situate in the village of Heliyagoda, in Otara pattu of Beligal korale, in the Kegalla District of the Province of Sabaragamuwa, containing in extent 3 acres 1 rood and 1 perch, and shown as lot 1 in preliminary plan 3,089 as described in the annexed diagram, was made to the Assistant Government Agent of the Kegalla District of the Province of Sabaragamuwa, within the period of three months from the date specified in such notice, such land would be declared the property of the Crown, and dealt with on account of the Crown (*vide* Notice No. 8,110) :

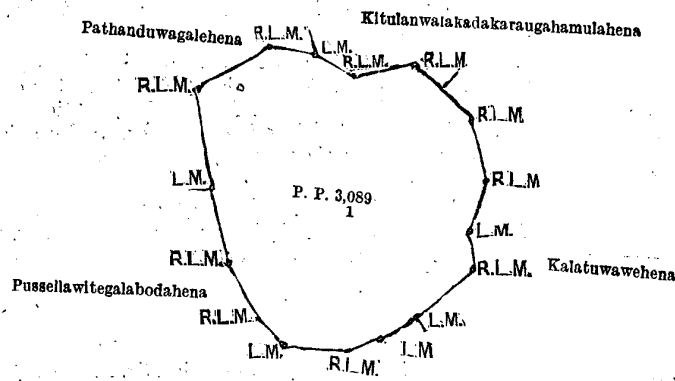
And whereas (1) Balasuri Accillage *alias* Mohandiramalage Sinnappu, (2) Wedamuhandiramalage Palappu, (3) Balasuri Accillage *alias* Mohandiramalage Kiri Appu, and (4) Balasuri Accillage *alias* Mohandiramalage Ukkurala, all of Heliyagoda, made claim thereto; and whereas the said claimants have withdrawn their claims to the said land, I, Guy Stanley Wodeman, Assistant Government Agent of the Kegalla District, under and by virtue of the powers vested in me in that behalf by section 4 of the said Ordinances, do hereby on this 23rd day of February, 1923, order and declare, under section 4, sub-section (1), of the said Ordinances, that the said land, as more fully described herein below, is the property of the Crown.

Description of the Land referred to.

The following lot situated in the village of Heliyagoda, in Otara pattu of Beligal korale, in the Kegalla District of the Province of Sabaragamuwa, as described in the annexed diagram :—

Lot.	Name of Land.	Preliminary plan 3,089.	Extent, A. R. P.
1	Patanduwagalemukalana		3 1 1

and bounded as follows : on the north by Patanduwagalehena claimed by Balasuriyage Sinno Appu and others, and Kitulanwalakadakaragahamulahena claimed by Weniwellakaduwe Alahakon Achchillage Pinchi Appuhami and others; on the east by Kalatuwawehena claimed by Balasuriyage Sinno Appu; on the south by Pussellawitegalabodahena claimed by Wedamuhandiramalage Balappu and others; and on the west by Pussellawitegalabodahena claimed by Wedamuhandiramalage Balappu and others, and Pathanduwagalehena claimed by Balasuriyage Sinno Appu and others.



Surveyor-General's Office,
Colombo, February 15, 1923.
February 23, 1923.

Scale of 4 Chains to an Inch.
G. S. WODEMAN,
Assistant Government Agent.

G. K. THORNHILL,
for Surveyor-General.

PRELIMINARY NOTICES.

Colombo Notice No. 8,386.

Notice under "The Waste Lands Ordinances of 1897, 1899, 1900, and 1903."

TAKE notice that unless within three months from July 27, 1923, the persons, if any, who claim any interest in the lands hereinafter mentioned or in any one or more of such lands or to some interest therein make claim in person or in writing to the said lands or to any of them or to some interest therein to W. T. Stace, Esq., Special Officer appointed under section 28 of "The Waste Lands Ordinances of 1897, 1899, 1900, and 1903," at his office at Colombo :

Such Special Officer, in pursuance of the powers vested in him by the said Ordinances, will declare by writing under his hand that the said lands, or such of them as to which no claim has been made, are the property of the Crown.

W. T. STACE,
Special Officer.

NOTE.—A claim to a right of way over the said lands or any of them is a claim to an interest in the land or lands.

Description of the Lands referred to.

The following lots situated in the village of Ragama, in the Ragam pattuwa of the Alutkuru korale south of the Colombo District, in the Western Province, as described in the annexed diagrams :—

I.—Preliminary plan 16,139.

Lot.	Name of Land.	Extent, A. R. P.	Lot.	Name of Land.	Extent, A. R. P.
1 ..	Railway reservation	.. 44 3 0	33 ..	Maha-amba wala 0 0 2.50
3 ..	Millagahawatta 0 0 27	34 ..	Hakurukumbura 0 0 2.87
4 ..	Batalanda (bare land)	.. 0 2 3	36 ..	Gurunayakumbura	.. 0 0 13
5 ..	Puwakgahadeniya (bare land)	.. 0 0 9.87	37 ..	Kebellagahakumburagoda	.. 0 0 7.37
6 ..	Do. 0 2 31.62	38 ..	Kebellagahakumbura	.. 0 0 0.06
7 ..	Do. 0 0 6.25	39 ..	Ihaladolamedakumbura	.. 0 0 6.75
8 ..	Maragahawatta 0 0 13.87	40 ..	Egodakotua (bare land)	.. 0 0 2.25
10 ..	Do. 0 1 38.37	41 ..	Do. (do.)	.. 0 0 1.25
11 ..	Millagahawatta 0 0 1.37	42 ..	Do. (do.)	.. 0 0 0.75
12 ..	Dikmagalhala-wewa (tankand bund)	.. 4 1 37.50	43 ..	Do. (swamp)	.. 0 0 6.25
13 ..	Maragahawatta 0 0 3	44 ..	Randunakumbura 0 0 18.18
14 ..	Cart track (bare land)	.. 0 1 32	45 ..	Kiripalagahawatta	.. 0 0 2.75
15 ..	Maragahawatta 0 0 2.43	46 ..	Do. 0 0 8.75
16 ..	Meegahawatta 0 0 1.18	47 ..	Do. 0 0 2
17 ..	Do. 0 0 7.25	48 ..	Do. 0 0 3.75
18 ..	Dummadalagahakumbura	.. 0 0 0.04	50 ..	Do. 0 0 5.06
19 ..	Meegahawatta 0 0 16.93	51 ..	Higgahawatta 0 0 4
20 ..	Do. (bare land)	.. 0 0 12.50	52 ..	Kiripalagahawatta	.. 0 0 22.50
22 ..	Kopiwatta 0 0 9.50	53 ..	Do. 0 1 20.12
23 ..	Cart track (bare land)	.. 0 1 4.87	54 ..	Dawatagahawatta 0 0 0.68
24 ..	Makoliakumbura 0 0 13.37	55 ..	Do. 0 0 8
32 ..	Mahapolpitiyekumburagoda (bare land)	.. 0 0 7.75			
					53 2 18.51

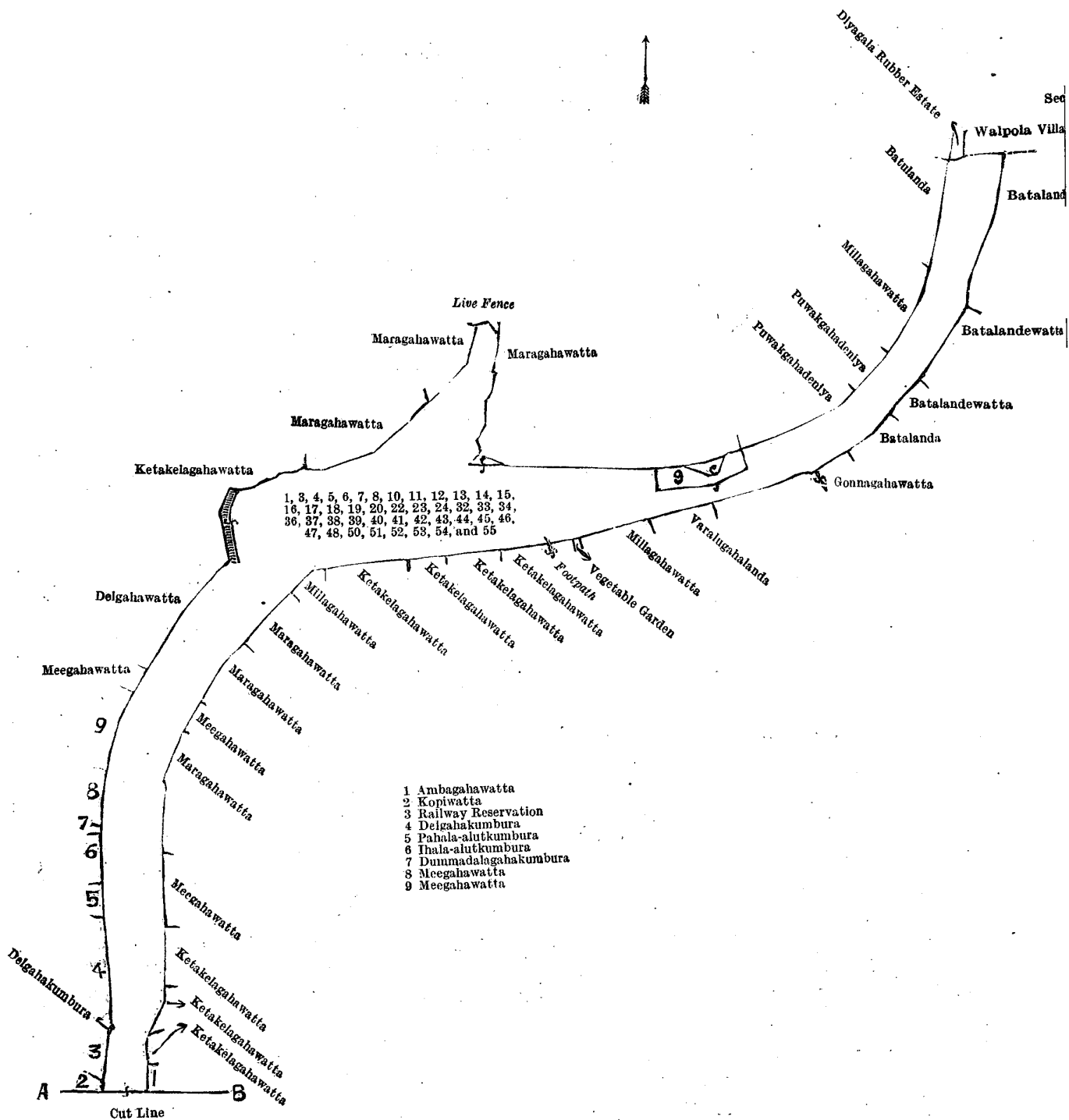
and bounded as follows : on the north by Ketakelagahawatta claimed by L. Manuel Silva and others, Maragahawatta claimed by Messrs. Lewis Brown & Co., Maragahawatta claimed by H. Lian Fernando, live fence, Maragahawatta claimed by R. Pedrick Dias and others, Puwakgahadeniya claimed by K. Nicholas Silva and others, Puwakgahadeniya claimed by N. P. A. Siriwardena, Millagawatta claimed by K. Maratial Silva and others, Batalanda claimed by Norbert Perera Siriwardena, Diyagala Rubber estate (encroachment by Messrs. Lewis Brown & Co.) claimed by the Ceylon Government Railway, the village limit of Walpola ; on the east by Batalandewatta claimed by Andrew Silva Gunasekera, Batalandewatta claimed by K. Marshall Silva, Batalandewatta claimed by K. Seadoris Silva and others, Batalanda claimed by N. P. A. Siriwardena, Gonnagahawatta claimed by K. Nicholas Silva and others, Varalugahalanda claimed by Miguel Perera Siriwardena, Millagahawatta claimed by W. Francisco Fernando and others, vegetable garden, footpath, Ketakelagahawatta claimed by Atige Thomas Silva, Ketakelagahawatta claimed by Atige Maratinu Silva, Ketakelagahawatta claimed by H. Albratu Fernando and others, Ketakelagahawatta claimed by Atige Kilimanti Silva, Millagahawatta claimed by Atige Lavarenti Silva, Maragahawatta claimed by Atige Simon Silva, Maragahawatta claimed by Eliadura Kilimanti Soya, Meegahawatta claimed by Atige Angirisia Silva and others, Maragahawatta claimed by Atige Thomas Silva, Meegahawatta claimed by ditto and others, Ketakelagahawatta claimed by ditto, Ketakelagahawatta claimed by Don Jayasinghe, Ketakelagahawatta claimed by H. Agustinu Silva, Ambagahawatta claimed by K. Nicholas Silva and others, Makeliawatta claimed by K. Silvestri Anthony, Makoliakumburagoda claimed by Etmadalage Peduru Perera, Kudapolpitiya claimed by Norbert Francis Perera Amarasekera Siriwardena, Kudapolpitiya claimed by the Ceylon Government Railway, footpath to cooly camp, Kudapolpitiya claimed by Norbert Francis Perera Amarasekera Siriwardena, road to Ragama, Polpitiyewatta claimed by John F. Perera, Polpitiyewatta claimed by Norbert Francis Perera Amarasekera Siriwardena, Mahambola claimed by Maria Perera Siriwardena, Hakurukumbura claimed by A. S. Gunasekera, Gurunayakumbura claimed by John F. P. A. Siriwardena, Beligahawatta claimed by the Ceylon Government Railway, path to quarry (railway reservation), Beligahawatta claimed by J. G. P. A. Siriwardena, Egodakotua (Ragama cooly camp) claimed by the Crown, Kiripalagahawatta claimed by E. Rosa Maria Silva, Kiripalagahawatta claimed by A. Marku Fernando, Higgahawatta claimed by K. Peduru Anthony, Dawatagahadeniya claimed by Atige Abilinu Silva, Dawatagahawatta claimed by A. Abilinu Silva ; on the south by the village limit of Horape ; on the west by Dawatagahakumbura claimed by A. Abilinu Silva, Dawatagahawatta claimed by A. Abilinu Silva, Kiripalagahawatta claimed by H. Joseph Fernando, Kiripalagahawatta

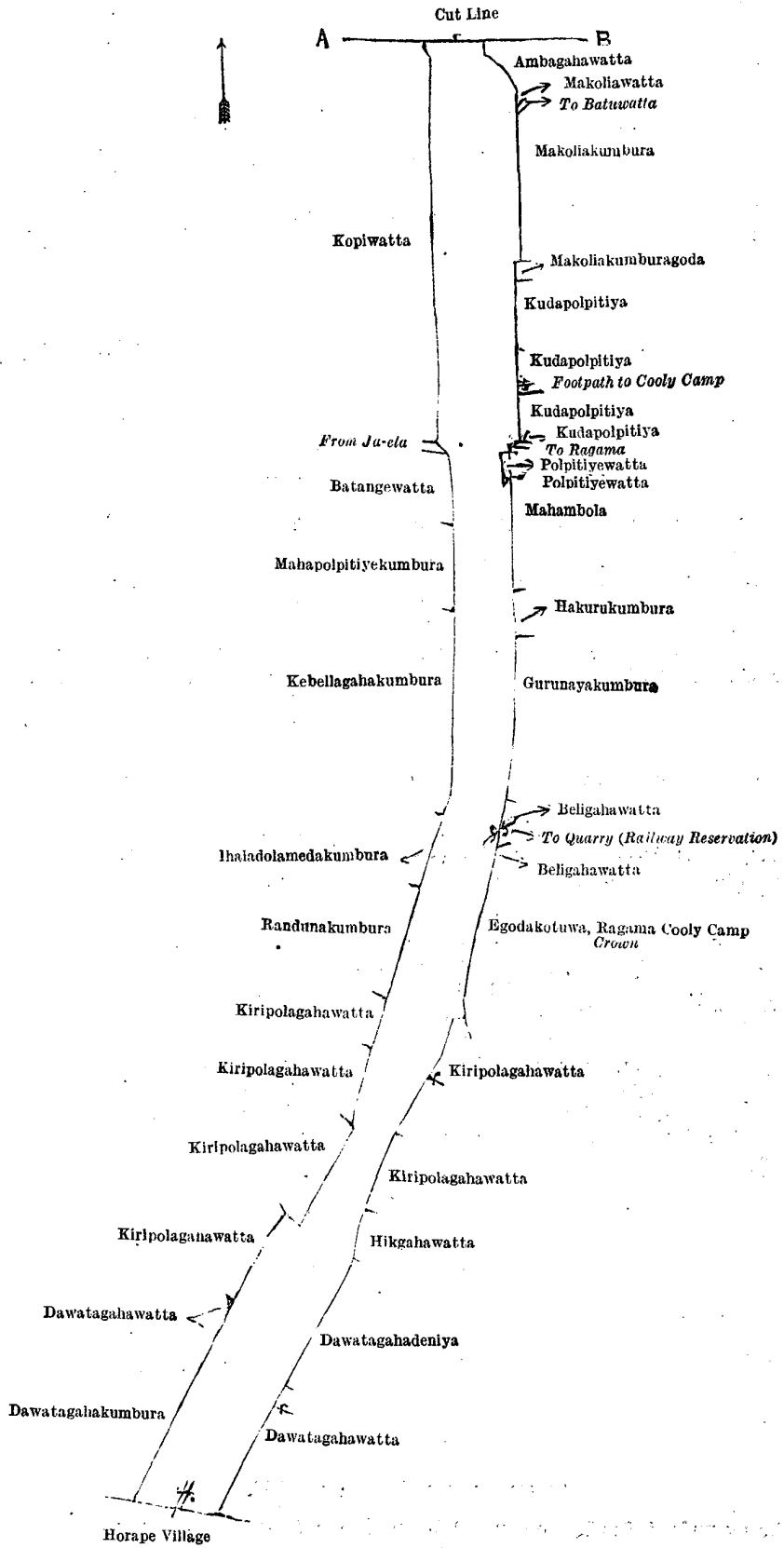
leased from the Crown, Kiripolagahawatta claimed by Atige Aron Silva, Kiripolagahawatta claimed by K. Albon Silva, Randunakumbura claimed by Maria Perera Amerasekera Siriwardena, Ihadalamedakumbura claimed by J. G. P. A. Siriwardena, Kebellagahakumbura claimed by N. Paulu Mendis and others, Mahapolpitiyekumbura claimed by Christina de Soyza, Batangewatta claimed by W. J. M. Abeysekara, road from Ja-ela, Kopiawatta claimed by Messrs. Freudenberg & Co., railway reservation, Delgahakumbura claimed by the Ceylon Government Railway, Delgahakumbura claimed by M. Bastian Fernando and others, Pahala-alutkumbura claimed by H. Juan Fernando, Ihala-alutkumbura claimed by W. Poloris Fernando and others, Dummadalagahakumbura claimed by Charles Perera, Police Vidane, Meegahawatta claimed by S. Edmund Dias, Meegahawatta claimed by A. Kilimenti Silva, Meegahawatta claimed by K. Prunsina Anthony and others, Delgahawatta claimed by Atige Thomas Silva and others, Ketakelagahawatta claimed by L. Manuel Silva and others.

NOTE.—The following lot lying within the above-mentioned boundaries is excluded from this notice, and its acreage of 1 rood and 19.87 perches is not included in the acreage of 53 acres 2 roods and 18.51 perches given above :—

Preliminary plan 16,139.

Lot.	Name of Land.	Extent, A. R. P.
9	Maragahawatta	0 1 19.87





Surveyor-General's Office,
Colombo, April 11, 1923.

Scale of 8 Chains to an Inch.


C. H. VINCE,
for Surveyor-General.

II.—Preliminary plan 16,139.

Lot.	Name of Land.
21	Delgahakumbura

Extent, A. R. P.
0 0 0.68

and bounded as follows : on the north by Delgahakumbura claimed by M. Bastian Fernando and others, railway reservation claimed by the Ceylon Government Railway ; on the east by the railway reservation claimed by the Ceylon Government Railway ; on the south by the railway reservation claimed by the Ceylon Government Railway ; on the west by Delgahakumbura claimed by M. Bastian Fernando and others.



Surveyor-General's Office,
Colombo, June 5, 1923.

Scale of 2 Chains to an Inch.

C. H. VINCE,
for Surveyor-General.

Colombo S. O. 53—1923.

Kurunegala Notice No. 8,387.

Notice under "The Waste Lands Ordinances of 1897, 1899, 1900, and 1903."

TAKE notice that unless within three months from July 27, 1923, the persons, if any, who claim any interest in the lands hereinafter mentioned or in any one or more of such lands or to some interest therein make claim in person or in writing to the said lands or to any of them or to some interest therein to N. A. Hampton, Esq., Special Officer appointed under section 28 of "The Waste Lands Ordinances of 1897, 1899, 1900, and 1903," at his office at Colombo :

Such Special Officer, in pursuance of the powers vested in him by the said Ordinances, will declare by writing under his hand that the said lands, or such of them as to which no claim has been made, are the property of the Crown.

N. A. HAMPTON,
Special Officer.

NOTE.—A claim to a right of way over the said lands or any of them is a claim to an interest in the land or lands.

Description of the Lands referred to.

The following lots situated in the village of Sinhala mudunduwa, in the Ihala wisideke korale west of Hiriya hatpattu of the Kurunegala District, in the North-Western Province, as described in the annexed diagram :—

Preliminary plan 5,103.

Lot.	Name of Land.	Extent, A. R. P.	Lot.	Name of Land.	Extent, A. R. P.
1 ..	Mudunduwa <i>alias</i> Wewapitiya	.. 3 2 17	4 ..	Wewapitiya (reservation along Batala-	.. 0 2 32
2 ..	Wewapitiya	.. 12 3 25		goda service road)	
3 ..	Wewapitiya (reservation along Batala-	.. 4 0 12			21 1 6
	goda tank)				

and bounded as follows : on the north by the irrigation bungalows and cooly line premises belonging to the Crown, Walas-kanda *alias* Mudunduwekanda belonging to the Crown, Paluwatta belonging to the Crown (leased out by J. G. Tennekoon Ratemahatmaya) ; on the east and south by the Batalagoda wewa (the village limit of Batalagoda) ; on the west by the village limit of Poramulla, the Batalagoda service road from the Deduru-oya anicut to Udawela.

[For Diagram see page 931.]

Anuradhapura Notice No. 8,388.

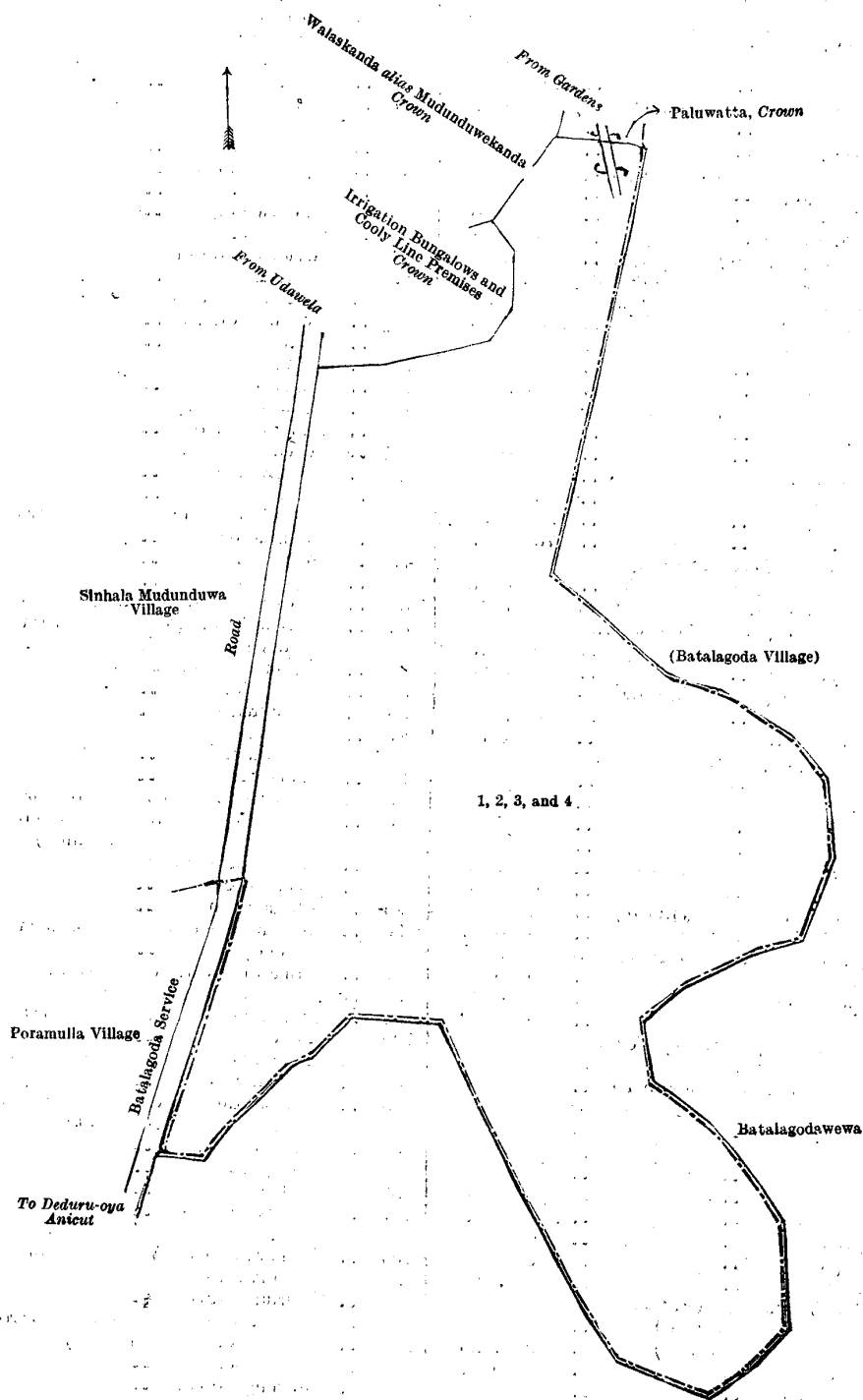
Notice under "The Waste Lands Ordinances of 1897, 1899, 1900, and 1903."

TAKE notice that unless within three months from July 27, 1923, the persons, if any, who claim any interest in the lands hereinafter mentioned or in any one or more of such lands or to some interest therein make claim in person or in writing to the said lands or to any of them or to some interest therein to L. L. Hunter, Esq., Special Officer appointed under section 28 of "The Waste Lands Ordinances of 1897, 1899, 1900, and 1903," at his office at Colombo :

Such Special Officer, in pursuance of the powers vested in him by the said Ordinances, will declare by writing under his hand that the said lands, or such of them as to which no claim has been made, are the property of the Crown.

L. L. HUNTER,
Special Officer.

NOTE.—A claim to a right of way over the said lands or any of them is a claim to an interest in the land or lands.



Surveyor-General's Office,
Colombo, April 18, 1923.

Scale of 4 Chains to an Inch.

C. H. VINCE,
for Surveyor-General.

Kurunegala S. O. 23—1923.

Description of the Lands referred to.

The following lots situated in the village of Habarana. in the Matombuwa tulana of the Matombuwa korale of the Hurulu palata, in the North-Central Province, as described in the annexed diagrams :—

Block survey preliminary plan 848.

Lot.	Name of Land.	Extent, A. R. P.	Lot.	Name of Land.	Extent, A. R. P.
1	Kongahahenyaya	18 1 36.5	57	Hitinaidama (reserved by P. W. D. for circuit bungalow)	1 3 24
2	(Not used)	..	58	Hisbima (reservation for road)	0 3 28
3	Ela	0 0 34	59	Road	10 3 35
4	Weeragalahena	48 2 27	60	Habaraneidama (reservation for road)	0 2 23
5	Do. (reservation for road)	0 0 17.3	61	Do.	3 0 24
6	Part of road	0 0 14.8	62	Mylagahawatta	0 3 17
7	(Not used)	..	63	Do.	0 3 0
8	Madugasayaya, Dambagahayaya, Kongahahayaya	101 3 8	64	Kadaiveediya	0 1 13
9	Do.	0 0 10	65	Do.	0 1 36
10	Vel-ela (stream)	2 2 28	66	Resthouse premises	1 0 9
11	Habarane-oya (part)	1 2 38	67	Hisbima	0 1 20
12	Millagahamukalana, Moragodayaya, Moragasmukalana, Karuwalgasmukalana	789 3 19	68	Habaranekele (reservation for road)	1 2 30
13	Millagahayaya (reservation for road)	1 3 30	68½	Puthuthoddam	0 3 23
14	Part of road	1 2 13	69	Road	2 0 20
15	Weeragalahena (reservation for road)	2 2 32	70	Habaranekele (reservation for road)	1 1 19
16	Part of road	2 0 30	71	Hitinaidama	0 0 20
17	Weeragalahena	9 3 20	72	Footpath to Gangoda and tank	0 0 8
18	Weeragalahamukalana	175 1 15	73	Habaranekele	9 1 14
19	Weeragala (rock)	24 0 34	74	Waturawala (water-hole)	3 0 30
20	Habaranekele	278 2 3	75	Habaranekele	2 2 16
21	Do. (reservation for Vel-ela)	0 0 28	77	Bund	0 0 17
22	Dambagahaidama	1 3 24	78	Habaranekele (reservation for road)	0 2 2
24	Habaranekele (reservation for Vel-ela)	0 1 15	78½	Pansalahena	4 3 36
25	Vel-ela (stream)	0 3 26	79	Footpath	0 0 5
26	Habaranekele (reservation for Vel-ela)	9 2 22	80	Habaranekele	1 1 33
27	Hingawelkotuwa	2 0 34	81	Kadurugahaidama, Habaranekele	8 0 31
29	Kongahahayaya (reservation for Vel-ela)	2 0 15	82	Habaranekele (reservation for tank bund)	3 3 36
30	Mahaweehenayaya	1 1 6	83	Kadurugahaidama	2 0 11
31	Do.	6 3 28	84	Do.	1 0 18
32	Vel-ela (stream)	7 2 19	86	Ela (stream)	10 3 8
33	Kongahahayaya, Habaranekele	142 1 18	87	Habaranehena (reservation for footpath)	0 1 13
34	Habaranekele	0 1 14	88	Footpath	0 0 6
35	Siyambalagashene-ela (stream)	0 0 34	89	Habaranehena (reservation for ela)	0 3 19
36	Habaranekele	63 0 9	90	Do. (to be reserved for tisbury)	11 2 16
37	Footpath from Habarana to Puwakpitiya	0 0 4	93	Watte-ela (stream)	0 0 36
38	Abandoned bund	1 0 36	94	Tisbury	1 1 33
39	Footpath	0 0 24	95	Ela (stream)	0 1 10
40	Habaranekele (reservation for Vel-ela)	0 2 18	96	Habaranekele (reservation for tank bund)	2 2 38
40½	Hisbima (reservation for road)	0 0 16	97	Habaranehena (reservation for tank and bund)	201 0 36
42	Wela-addaraidama (reservation for Vel-ela)	0 0 37	98	Habaranehena (reservation for road)	494 2 13
43	Pita-ela (stream)	0 2 12	99	Habaranekele (reservation for road)	4 0 18
44	Do. (do.)	0 0 20	100	Road	2 0 26
45	Welkele	0 1 24	101	Habaranekele (reservation for road)	1 3 29
46	Habaranekele	92 3 2	102	Part of road	1 1 6
47	Ela (stream)	0 0 23	103	Hiriwaddunemukalana (reservation for Hiriwadunna trig.)	4 0 22
48	Do. (do.)	0 3 8	104	Habaranehena	53 2 24
49	Road	4 3 26	105	Footpath	0 0 39
50	Weeragalahena (reservation for road)	0 2 12	106	Habaranehena	27 1 36
51	Do. (do.)	0 1 28	107	Footpath	0 0 9
52	Part of ela (stream)	0 0 4	108	Habaranehena	168 2 12
53	Habaranekele	32 3 32	109	Habarane (rock) (reservation for Habarane trig.)	23 2 36
54	Do.	0 3 14	110	Murungawatta	0 2 19
55	Hisbima	0 3 20	111	Habaranehena (reservation for road)	2 0 37
56	Habaranekele	1 2 36	112	Do. (do.)	2 2 18
			113	Do.	2 1 21
			114	Murungawatta	0 3 30
			115	Habaranehena	153 1 31

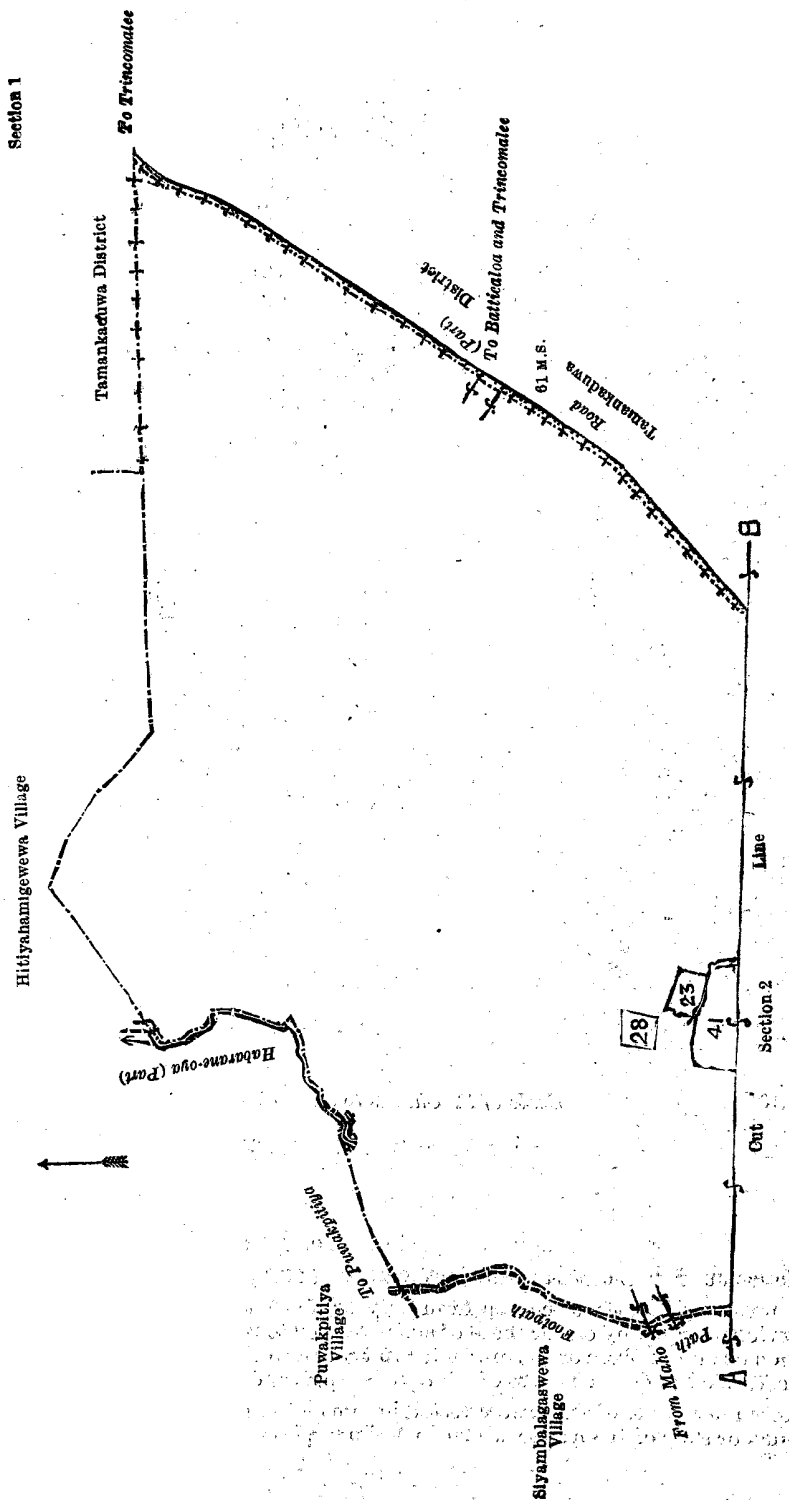
3,057 2 16.6

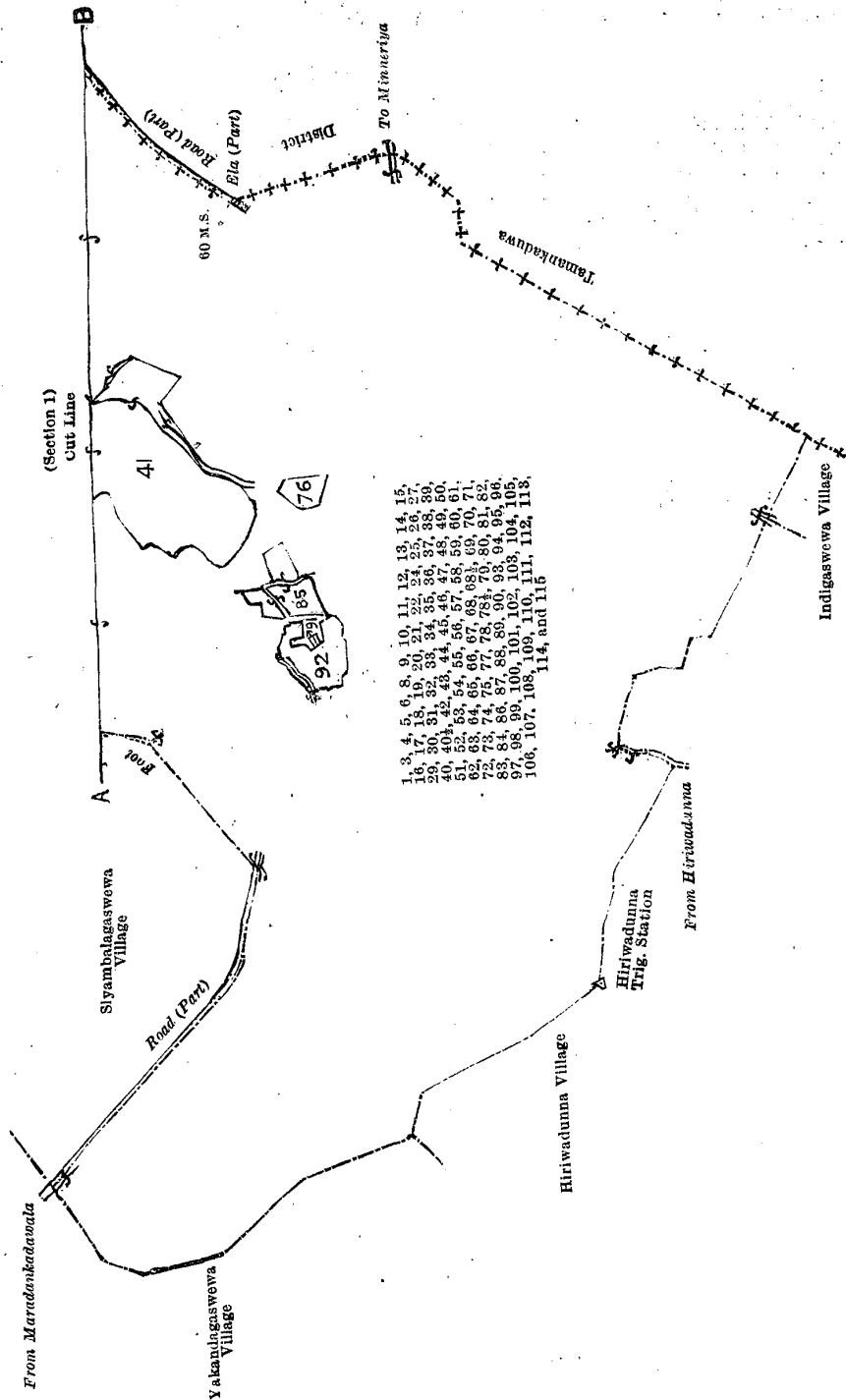
and bounded as follows : on the north by a part of Habarane-oya (the village limit of Puwakpitiya), the village limit of Hitiyahamigewewa, the boundary of the Tamankaduwa district ; on the east by part of road from Trincomalee (the boundary of the Tamankaduwa district), the boundary of the Tamankaduwa district ; on the south by the village limits of Indigaswewa and Hiriwadunna, road to Hiriwadunna (the village limit of Hiriwadunna), the village limit of Hiriwadunna ; on the west by the village limits of Hiriwadunna and Yakandagaswewa, part of road from Maradankadawala (the village limit of Siyambalagaswewa), the village limit of Siyambalagaswewa, footpath (the village limit of Siyambalagaswewa), the village limit of Puwakpitiya, part of Habarane-oya (the village limit of Puwakpitiya).

NOTE.—The following lots lying within the above-mentioned boundaries are excluded from this notice, and their aggregate acreage of 105 acres 3 roods and 29 perches is not included in the acreage of 3,057 acres 2 roods and 16 6 perches given above:—

Block survey preliminary plan 848.

Lot.	Name of Land.	Extent, A. R. P.	Lot.	Name of Land.	Extent, A. R. P.
23 ..	Puranawela (T. P. 248,301)	.. 3 0 26	91 ..	Minneri Theyana Kovila	.. 0 0 13
28 ..	Madangahaidama (T. P. 313,845)	.. 3 0 29	92 ..	Meegahawatta, Dambagahawatta,	
41 ..	Puranawela (T. P. 342,429)	.. 74 3 29		Kawalapaulaidama (T. Ps. 263,382,	
76 ..	Pansalawatta	.. 3 2 31		262,279, 258,353, and 232,535)	.. 10 2 23
85 ..	Dambagahaidama (T. Ps. 330,080, 330,081, and 330,034)	.. 10 0 38			105 3 29





Surveyor-General's Office,
Colombo, May 17, 1923.

Scale of 32 Chains to an Inch.
Anuradhapura S. O. 19—1923.

C. H. VINCE,
for Surveyor-General.

Anuradhapura Notice No. 8,389.

Notice under "The Waste Lands Ordinances of 1897, 1899, 1900, and 1903."

TAKE notice that unless within three months from July 27, 1923, the persons, if any, who claim any interest in the lands hereinafter mentioned or in any one or more of such lands or to some interest therein make claim in person or in writing to the said lands or any of them or to some interest therein to L. L. Hunter, Esq., Special Officer appointed under section 28 of "The Waste Lands Ordinances of 1897, 1899, 1900, and 1903," at his office at Colombo :

Such Special Officer, in pursuance of the powers vested in him by the said Ordinances, will declare by writing under his hand that the said lands, or such of them as to which no claim has been made, are the property of the Crown.

L. L. HUNTER,
Special Officer.

NOTE—A claim to a right of way over the said lands or any of them is a claim to an interest in the land or lands.

Description of the Lands referred to.

The following lots situated in the village of Uda Kadawala, in the Matombuwa tulana of the Matombuwa korale of the Hurulu palata, in the North-Central Province, as described in the annexed diagram :—

Block survey preliminary plan 867.

Lot.	Name of Land.	Extent, A. R. P.	Lot.	Name of Land.	Extent, A. R. P.
1 ..	Hinnepitayaya ..	11 2 14.2	23 ..	Wan-ela (stream) ..	0 0 35
2 ..	Footpath from Udakadawala to Senadiriyagama ..	0 0 3.3	24 ..	Kongahaidama ..	2 3 33
3 ..	Galapatayaya, Dambuluagamayaya ..	14 0 0.1	25 ..	Diulgahaidama ..	1 0 14
4 ..	Gallandaviharabima ..	3 3 11.7	25½ ..	Footpath from Udakadawala to the fields ..	0 0 9
5 ..	Cart track from Udakadawala to Palugaswewa ..	0 0 9.4	26 ..	Meegahahena ..	2 0 16
6 ..	Wewaismathebima ..	1 3 3.1	28 ..	Tisbambe ..	3 0 25
7 ..	Udakadawala (tank) ..	3 2 14.5	32 ..	Meegahaidama ..	0 3 20
8 ..	Hinnepitayaya ..	36 3 31	33 ..	Accarekodduduwa ..	0 0 24
9 ..	Footpath from Udakadawala to Senadiriyagama ..	0 0 22	35 ..	Asweddumaidama ..	2 3 26
10 ..	Tank bund (abandoned) ..	1 0 5	37 ..	Ela (stream) ..	1 0 3
11 ..	Dikyaaya, Thimbiripathayaya, Kirivalhinnelanda ..	176 3 5	39 ..	Dambagahaidama ..	6 0 21
12 ..	Kiriwalhinnelanda (reservation for main road) ..	1 1 26	40 ..	Udakadawalakela (reservation for tank bund) ..	5 2 23
13 ..	Road from Maradankadawala to Habarana (half area) ..	0 2 3	41 ..	Udakadawalawewa (tank and bund) ..	114 1 15
14 ..	Kiriwalhinnemukulana ..	8 3 15	42 ..	Udakadawalakele, Talakolawewemukulana, Borupanwewemukulana ..	716 0 23
15 ..	Road from Habarana to Maradankadawala (half area) ..	0 1 12	43 ..	Ulpata-ela (stream) ..	2 3 24
16 ..	Cart track from Udakadawala to Palugaswewa ..	0 0 21	44 ..	Mahaborupanwewemukulana ..	20 0 38
17 ..	Udakadawalawewa (tank) ..	1 0 30	45 ..	Mahaborupanwewa (abandoned bund) ..	1 1 34
18 ..	Bogahayayahena ..	5 2 38	46 ..	Borupanwewemukulana ..	73 3 27
19 ..	Cart track from Udakadawala to Palugaswewa ..	0 2 10	47 ..	Kudaborupanwewa (abandoned bund) ..	0 2 27
20 ..	Galpatayaya, Bogahayaya ..	71 1 28	48 ..	Cart track from Galkadawala to Yakandagaswewa ..	1 2 2
20½ ..	Footpath from Gangoda to Senadiriyagama ..	0 0 34	49 ..	Footpath from Galkadawala to the tank ..	0 1 6
21 ..	Weerawalamukulana ..	11 3 9	50 ..	Talakolawewemukulana ..	13 2 21
22 ..	Hinnepitayayahena, Talgahahenyaya, Palugangodayaya ..	398 2 38	51 ..	Talakolawewa (abandoned bund) ..	2 0 9
			52 ..	Talgahahenyaya ..	88 3 17
			53 ..	Talakolawewemukulana ..	12 3 12
			54 ..	Cart track from Galkadawala to railway line (half area) ..	0 0 24
					1,825 3 31.3

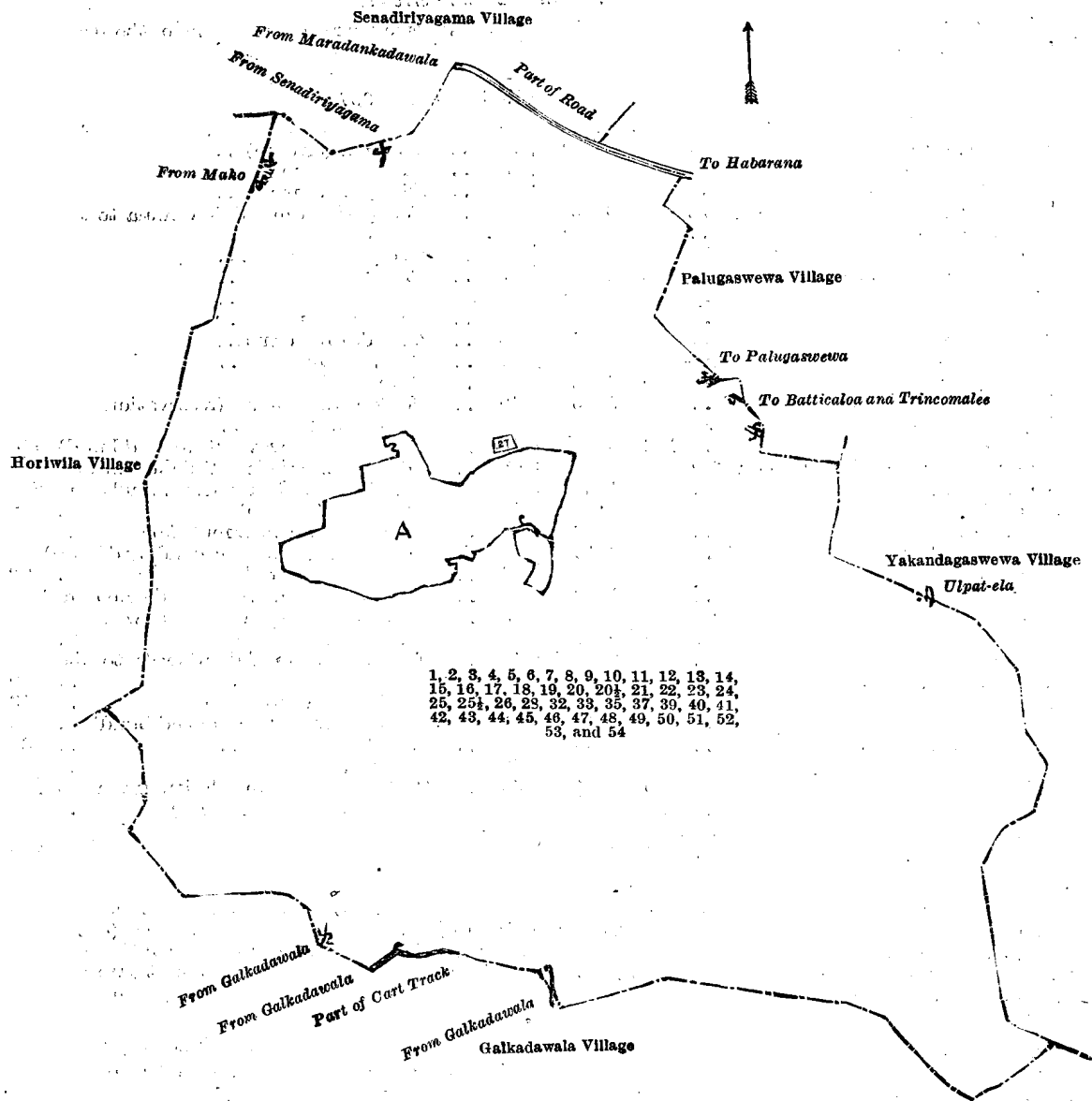
and bounded as follows : on the north by the village limit of Senadiriyagama, part of road from Maradankadawala to Habarana (the village limit of Senadiriyagama), part of road from Maradankadawala to Habarana (the village limit of Palugaswewa) ; on the east by the village limits of Palugaswewa and Yakandagaswewa ; on the south by the village limit of Galkadawala, road (village limit of Galkadawala), the village limit of Galkadawala, part of cart track to Galkadawala (the village limit of Galkadawala), the village limit of Galkadawala ; on the west by the village limits of Galkadawala and Horiwila.

NOTE.—The following lots lying within the above-mentioned boundaries are excluded from this notice, and their aggregate acreage of 93 acres 3 roods and 9 perches is not included in the acreage of 1,825 acres 3 roods and 31.3 perches given above :—

Block survey preliminary plan 867.

Lot.	Name of Land.	Extent, A. R. P.	Lot.	Name of Land.	Extent, A. R. P.
27 ..	Meegahaidama, T. P. 332,333 ..	1 0 31	A 31 ..	Meegahaidama (abandoned ela) ..	0 0 2
A 29 ..	Dambagahawatta, Mylagahawatta, Puranamahawela (T. Ps. 346,287, 227,981, 346,285, 346,286, 347,394, 347,393, 338,815, 278,885, 334,528, 300,719, 172,626, 226,590, and 235,538) ..	90 1 7	A 34 ..	Accarekodduduwa ..	0 0 8
A 30 ..	Meegahaidama (abandoned ela) ..	0 0 10	A 36 ..	Meegahakumbura ..	0 0 20
			A 38 ..	Pansalawatta ..	1 3 34
			A 40½ ..	Meegahakumbura (tank bund-reservation) ..	0 0 17
					93 3 9

[For Diagram see page 936.]



Surveyor-General's Office,
Colombo, May 14, 1923.

Scale of 32 Chains to an Inch.
Anuradhapura S. O. 20—1923.

C H VINCE,
for Surveyor-General.

LAND SALES IN THE NORTH-CENTRAL PROVINCE.

No. 2,287, N.-C. P.—The Government Agent, North-Central Province, will on Monday, September 10, 1923, at 1 P.M., at his office in Anuradhapura Kachcheri, put up to auction, for sale or settlement, or will otherwise dispose of, the under-mentioned portions of Crown land, in accordance with the regulations of Government regarding land sales. Twenty-eight allotments of land situated in the Nuwaragam, Hurulu, and Kalagam palatas of the Nuwarakalawiya district of the North-Central Province.

Lot.	Name of Land.	Final village plan 748. Village—Diulwewa in Kanadara korale.		Description.	Extent.	Upset price
		Name of Applicant.	Chena			
32D	Bogahahena Diulwewa kele	alias Kana Madar and another..	Chena	..	1 0 6	21
32I	Do.	..	Lebbe Tamby Navru Pitche	Low jungle fit for paddy	..	0 1 26
32J	Do.	..	do.	do.	..	0 1 2
32M	Do.	..	do.	do.	..	0 1 24
Final village plan 305. Village—Waragoda in Nuwaragam korale.						
1L	Waragodagamakele..	Miss Elizabeth Sabapathy of Mallagam, Chunakam	Forest	..	15 3 34	26
1P	Do.	Mrs. C. N. Samarasinghe of Persia Villa, Kelaniya	do.	..	15 3 30	26
1T	Do.	P. Menikrala of Tirappane	Paddy field	..	2 0 0	21
1V	Do.	M. Nanhamy ex Vel-Vidane, another of Tirappane	do.	..	6 2 32	21
1W	Waragodagamakumbura	do.	do.	..	0 0 26	21
1Y	Do.	Paddy field (encroachment by S. Podiyan and others)	0 2 36	21

Lot.	Name of Land.	Preliminary plan 6,240. Village—Madawachchiya in Negampaha korale.		Description.	Extent.			Upset price per acre, Rs.
		Name of Applicant.	Name of Applicant.		A.	R.	P.	
1	Meegahaidama	D. Banda and another	of	Jungle fit for paddy	1	3	5	30
2	Do.	—	—	Reservation along the wella	0	0	22	—*
3	Keeriyagahaidama	P. Kapuru Banda and others	2	Chena fit for paddy	3	1	7	20
4	Kongahakumbura	—	—	Paddy field (encroachment by D. Banda, W. L. of Kallanchiya)	0	0	5	20
5	Totapola wahahena	—	—	Reservation along the ela	0	0	9	—*
6	Do.	—	—	Chena	0	3	7	20
7	Meegahawatta	K. Punchi Banda	—	Jungle	0	3	34	20
8	Do.	do.	—	Garden contains jak trees, &c. (encroachment by the applicant)	0	0	7	20
9	Ehatugahaidama	S. Kiri Banda	—	Jungle	1	0	0	20
10	Do.	—	—	Garden contains murunga trees, &c. (encroachment by S. Kiri Banda)	0	0	12	20
11	Nitulgahawatta	R. Heen Banda and another	—	Vegetable garden (encroachment by the applicant)	0	2	18	20
12	Ahugahahena	K. Dingiri Banda	—	Garden contains murunga trees (encroachment by the applicant)	0	1	16	20
13	Dambagahahena	—	—	Garden contains coconut plants (encroachment by K. Ukku Banda)	0	0	31	20
14	Do.	—	—	Reservation along the tank bund	0	1	3	—*
15	Higgahahena	Ukku Banda, Vel-Vidane	—	Jungle	1	0	11	20
16	Do.	—	—	Reservation along the cart track	0	0	12	—*
Preliminary plan 5,952. Village—Padiketuwewa in Ulagalla korale.								
1	Kadurugahaidama	V. Kapuwa	—	Chena fit for paddy	1	3	28	20
2	Kongahaidama	do.	—	do.	0	3	7	20

* Not for sale.

Further particulars regarding these lands can be had from the Government Agent, North-Central Province, and the plans of them from the Surveyor-General.

Colonial Secretary's Office,
Colombo, July 21, 1923.CECIL CLEMENTI,
Colonial Secretary.

LAND SALES BY THE SETTLEMENT OFFICER.

WESTERN PROVINCE.

No. 6,621, S. O.—On Wednesday, October 3, 1923, at 9 A.M., the Land Settlement Officer will put up for sale or settlement, at Mahapota Camp, the under-mentioned portions of Crown land, on the terms authorized by Government. Nine allotments of land situated in the Meda pattu of Hewagam korale division of the Colombo District of the Western Province.

Lot.	Name of Land.	Block survey preliminary plan 98.—Labugama.		Description.	Extent.		
		Name of Claimant.	Name of Claimant.		A.	R.	P.
39c	Eratnadeniyemukalana and Wevekele	Crown, applied for by Menikrala of Labugama	Weerasinghe Mudiyansele	Forest	2	0	4
60g	Halwattemukalana	Crown, applied for by Ramasamy Karuppaiya	—	do.	1	3	35
60h	Do.	Crown, applied for by (1) Mallika Vidanelage Bandulahami, (2) ditto Baba Sinno	—	do.	1	3	20
60i	Do.	Crown, applied for by Weerasinghe Mudiyansele	Nikulas Appu	do.	1	3	32
60j	Do.	Crown, applied for by (1) Wahumpurage Dayanerisa, (2) Kussiyala Hakuruge Endochiya, both of Kalatuwawa	—	do.	3	2	37
60k	Do.	Crown, applied for by Wahumpurage Tepanisa of Kalatuwawa	—	do.	3	0	3
60l	Do.	Crown, applied for by Wahumpurage Mendirisa of Kalatuwawa	—	do.	1	0	15
60m	Do.	Crown, applied for by Herath Sinno alias Weerasinghe Mudiyansele Podi Mahatmaya	—	do.	1	1	37
60f	Do.	Crown	—	do.	1	0	29

Upset price at Rs. 16 to Rs. 50 per acre. Further information regarding these lands can be obtained from the Land Settlement Officer, and plans of them from the Surveyor-General.

Colonial Secretary's Office,
Colombo, July 23, 1923.CECIL CLEMENTI,
Colonial Secretary.

PROVINCE OF SABARAGAMUWA.

No. 6,622, S. O.—On Wednesday, October 3, 1923, at 9 A.M., the Land Settlement Officer will put up for sale or settlement, at Mahapota Camp, the under-mentioned portions of Crown land, on the terms authorized by Government. Fifty-six allotments of land situated in the Palle pattu of Kuruwiti korale division of the Ratnapura District of the Province of Sabaragamuwa.

Lot.	Name of Land.	Block survey preliminary plan 207.—Mapota.		Description.	Extent.		
		Name of Claimant.	Name of Claimant.		A.	R.	P.
1½c	Elawalkumburewanateidama	(1) Gunatilake Arachchilage Hendrick Appu, (2) Kasturi Arachchilage Mudalihamy, (3) ditto Serahamy, (4) ditto Lama Etana	—	Garden	2	0	23
1½d	Elawalkumbura	(1) Kasturi Arachchilage Appuhamy, (2) ditto Malhamy, (3) ditto Mudalihamy, (4) ditto Mituruhamy, (5) ditto Arnolis, (6) ditto Lama Etana, (7) ditto Menik Etana, (8) D. H. Kalatuwawa, Korala, (9) Ran Etana	—	Paddy	0	1	19

Lot.	Name of Land.	Name of Claimant.	Description.	Extent.		
				A.	R.	P.
1½E	Elawalkumburewanateudata-kella	(1) Kasturi Arachchilage Arnolis, (2) ditto Appuhami	Garden	0	2	38
1½G	Henegahachchahena	Eratne Kankanange Mudalihamy	do.	1	0	31
1½H	Kahawalakanattewatta	do.	Rubber	0	1	12
1½I	Panwilawatta	(1) Wahumpurage Podinarissa, (2) ditto Romanisa, (3) ditto Elisa, (4) ditto Soyda, (5) ditto Thena	Garden	1	0	0
1½N	Polkotuwewatta	Kasturi Arachchilage Appuhamy	do.	0	3	29
1½O	Amunagawadeniya	Ditto Mudalihamy	Paddy	0	0	28
1½P	Kahatagahawatta	(1) Kasturi Arachchilage Arnolis, (2) ditto Mudalihamy, (3) ditto Lama Etana, (4) ditto Ran Etana, (5) ditto Menik Etana, (6) ditto Serahamy, (7) ditto Mituruhamy, (8) Alut-gama Kankanange Arnolis Sinno	Garden	0	1	13
1½Q	Kekirihenekumburelangadeniya	(1) Kasturi Arachchilage Mudalihamy, (2) Serahamy, (3) Lama Etana	Deniya	0	0	20
1½A	Thundolawalagawawatta	Gamaladdalage Dantha Hamy and others	Garden	0	3	13
1½B	Eriyagahawatta or Thundolawalagawawatta	Wickrama Arachchilage Manis	do.	0	3	23
8	Ganimewatta	K. Amis Appuhamy and others	do.	3	2	30
17	Kekirihenekumburagawadeniya	(1) Kasturi Arachchilage Nikulas Sinno, (2) ditto Siriwardene	Deniya	0	1	26
17A	Kekirihenewatuyaya or Kekirihenewatta	(1) Kasturi Arachchilage Mudalihami, (2) ditto Lama Etana	Cleared land	0	0	26
32½A	Delgahawatta	Wahumpurage Roma	do.	0	0	9
43½A	Hendadola estate	Encroachment by Paulus Appuhamy	Rubber and jungle	3	3	26
43½B	Kitulakandewatta	Encroachment by K. Jayatuhamy	Rubber	0	0	20
43½F	Bulugahadeniya	(1) K. Sedris, (2) Kaludurage Perissa	Paddy	0	0	11
43½F½	Bulugahapitiyewatta	Ditto Porissa	Garden	1	0	38
43½H	Hondaporagahakandepahala-watta alias Wattehenawatta	(1) Subasinghe Arachchige Podi Sinno, (2) Rupasinghe Arachchige Podi Sinno	do.	0	1	10
43½I	Helehenawatta	N. P. Gazdar	Rubber	0	0	12
43½J	Do.	do.	do.	0	3	28
43½K	Do.	do.	do.	0	2	39
43½M	Do.	do.	do.	0	3	4
43½Q	Hendadola estate	A. D. Paulus Appuhamy	do.	0	2	16
43½S	Galapallewatta	(1) E. A. Ran Etana, (2) R. A. Agostenu	do.	0	0	30
43½U	Delgahawatta	E. A. Ran Etana	Garden	0	1	35
43½AB	Ganimagawawatta	Rupasinghe Arachchilage Gordiyanu Appuhamy and others	do.	4	0	19
43½AB½	Ganimewatta	(1) Rupasinghe Arachchilage Gordianu, (2) Hetti Arachchilage Dingiri Etana	Swampy ground	0	0	18
43½AC	Meegahawattedeniya	E. A. Ran Etana and others	Deniya	0	0	4
43½AD	Do.	Kasturi Arachchige Ran Etana	Arecanut	0	0	19
43½AE	Do.	Gamaladdalage Podi Sinno	Open land and garden	2	0	24
43½AF	Nagahawatta	A. Gordianu Appuhamy	Garden	0	3	9
43½AH	Galpottahena	E. A. Ran Etana	Chena	1	0	6
43½C	Ganimagawawatta	R. Gordiyanu Appuhamy and others	Garden	0	0	16
43½D	Do.	R. Gordiyanu and another	do.	0	0	16
51	Delgahawattealutwatta	Eriyagahapitiye Arachchilage Ran Etana	do.	0	2	19
51A	Delgahawatta	(1) Ran Etana, (2) Kasturi Arachchilage Mohotti	Abandoned garden	0	1	30
8A	Ganimewatta	Balage Arachchilage Punchi Nona and others	Reservation for road	0	0	25*
8B	Welikande-elagawawatta	K. Amis Appuhamy	do.	0	0	6*
43½V	Delgahawatta	E. A. Ran Etana	Garden (reservation for road)	0	1	9*
43½W	Ganimagawawatta	Rupasinghe Arachchilage Gordiyanu Appuhamy and others	do.	0	0	10*
43½Z	Do.	do.	do.	0	0	5*
43½B	Do.	do.	do.	0	0	4*
43½R	Do.	do.	Compound of a house	0	0	1*
80	Veralugahaokandewatta	Gamaladdalai Hendrick Appuhamy	Garden	0	0	21*
81	Alubogahahena	Kasturi Arachchige Agiris Appu	Garden and jungle	0	1	2*
82	Alubogahawatta	(1) Weerasinghe Mudiyansele Podi Sinno, (2) Induruwagamhewage Marthenis	Garden	0	0	36*
83	Do.	K. Appuhamy	do.	0	0	39*
86	Thepolpolagawawatta	(1) Kasturi Arachchige Appuhamy, (2) Gamma-pilage Nicholas Appu	do.	0	1	38*
87	Halwatte estate, Dawata-gahawatta	Don Harmanis Appuhamy, Korala	Rubber	3	1	29*
61	Hendadola estate	A. D. Paulus Appuhamy	Rubber (stream reservation)	5	2	2*
63	Kahawalakanattahena	Wanigasekera Arachchige Punchi Sinno	do.	0	2	23*
66	Bulugahadeniya or Wattenahena	Kaluhakuruge Porissa	Garden	0	3	12*
67	Bulugahadeniya	(1) Kasturi Arachchilage Sediris, (2) Kaluhakuruge Porissa	Paddy	0	0	11*

* For lease only.

Upset price at Rs. 16 to Rs. 50 per acre. Further information regarding these lands can be obtained from the Land Settlement Officer, and plans of them from the Surveyor-General.

Colonial Secretary's Office,
Colombo, July 23, 1923.CECIL CLEMENTI,
Colonial Secretary.

LAND ACQUISITION NOTICES.

HAVING been duly directed by the Governor, with the advice of the Executive Council, acting under the provisions of Ordinance No. 3 of 1876, section 6, as amended by section 3 of Ordinance No. 10 of 1911, to take order for the acquisition of the following land required for a public purpose, namely, for a public lavatory at Campbell place:—

Lot.	Name of Land.	Description.	Name of Claimant.	Extent.		
				A.	R.	P.
1	Part of assessment No 113 ..	Garden contains 2 coconut trees 50 years old and a tiled wooden firewood shed	Mrs. C. E. Perera ..	0	0	3 65

I hereby give public notice, as required by section 7, that the Government proposes to take possession of the above land. All persons interested in the aforesaid land are hereby required to appear personally or by agent before me at the Municipal Office, Colombo, on Monday, August 20, 1923, at 10.30 A.M., and to state the nature of their respective interests in the land, and the amount and particulars of their claims to compensation for such interests.

The Municipal Office,
Colombo, July 23, 1923.

T. REID,
Chairman, Municipal Council, and
Mayor of Colombo.

HAVING been duly directed by the Governor, with the advice of the Executive Council, acting under the provisions of Ordinance No. 3 of 1876, section 6, as amended by section 3 of Ordinance No. 10 of 1911, to take order for the acquisition of the following lands required for a public purpose, namely, for a public lavatory at Santiago street:—

Lot.	Name of Land.	Description.	Name of Claimant.	Extent.		
				A.	R.	P.
1	Part of assessment No. 27 ..	Bare land contains a masonry step	D. Punchinona ..	0	0	0 55
2	Assessment No. 64 (6) ..	Garden contains 1 coconut tree 10 years old, 1 coconut tree 5 years old, and a mud-wall tiled house	C. G. Perera ..	0	0	2 69
3	Part of assessment No. 64 ..	Bare land and part of an earth drain	Roida Perera ..	0	0	0 37
4	Do. ..	Bare land contains 2 masonry tiled buildings and a masonry tiled latrine	do. ..	0	0	2 86
5	Do. ..	Bare land contains 2 masonry tiled buildings	Hakim Saib Baay	0	0	1 87

I hereby give public notice as required by section 7, that the Government proposes to take possession of the above lands. All persons interested in the aforesaid lands are hereby required to appear personally or by agent before me at the Municipal Office, Colombo, on Monday, August 20, 1923, at 11 A.M., and to state the nature of their respective interests in the lands, and the amount and particulars of their claims to compensation for such interests.

The Municipal Office,
Colombo, July 23, 1923.

T. REID,
Chairman, Municipal Council, and
Mayor of Colombo.

HAVING been duly directed by the Governor, with the advice of the Executive Council, acting under the provisions of "The Land Acquisition Ordinance of 1876," section 6, to take order for the acquisition of the following lands, required for a public purpose, namely, for carriage sidings, Maradana, to wit:—

Lot.	Name of Land.	Description.	Name of Claimant.	Extent.		
				A.	R.	P.
18	Land bearing assessment No. 2.	Contains 9 thatched buildings, a well, and 187 coconut trees	Heirs of Paul Casie Chetty and A. W. Perera	2	3	32 60
20	Part of land bearing assessment No. 5	Contains 56 coconut trees and several buildings	J. D. Brampy Sinno, &c.	3	0	29 14
28	Part of land bearing assessment No. 88	Contains 4 buildings and a path	H. D. S. Jayawardana ..	0	0	4 33
30	Part of land bearing assessment No. 89	Contains 33 coconut trees, 4 buildings, and part of a building	Mrs. D. P. Perera ..	0	2	16 56
33	Dawatagahakumbura ..	High land, grass, and part of a masonry wall	G. D. H. Seneviratna ..	0	0	15 05
34	Do. ..	Marshy land with patches of grass	do. ..	0	0	14 06
37	Do. ..	Marshy land with grass and earth drain	J. C. P. Samarasekara and another	0	0	9
38	Do. ..	Marshy land, grass field	O. L. M. Abdul Careem ..	0	0	29 80
40	Do. ..	Partly marshy land with grass	Asana Tamby Hadjar Abdul Majeed	0	0	10
42	Do. ..	Partly marshy land with grass and a well	Asia Umma ..	0	0	39 78
43	Do. ..	Partly marshy land with grass and partly dry land, a planked building, and an iron roofed shed	Heirs of Casila Marikar Hamidi	0	0	23 55
44	Part of land bearing assessment No. 35	Part of a tiled masonry building, tiled building, tiled shed, a well, and a masonry wall	J. P. C. Samarasekara ..	0	0	24 93
45	—	Footway	do. ..	0	0	0 50
49	Part of land bearing assessment No. 34	Tiled masonry building and part of a well	Ismail Marikar Mammadu	0	0	5 25
49A	Do. ..	Bare land and part of a well	Colonda Marikar Ibrahim	0	0	0 33
50	Part of land bearing assessment No. 33B	Part of a tiled masonry building	M. Arbee ..	0	0	4 25
51	Do. ..	A tiled building, a mud building, and a well	Juriath Umma and Seriff Umma	0	0	4 38
52	Part of land bearing assessment No. 33	Part of a plank building and parts of walls	B. Dharmananda Thero ..	0	0	1 33
53	Part of land bearing assessment No. 32A	Part of a masonry wall and a masonry step	E. R. Samarasekara ..	0	0	0 67

I hereby give public notice, as required by section 7, that the Government proposes to take possession of the lands. All persons interested in the aforesaid lands are hereby required to appear personally or by agent before me at this office, on August 20, 1923, at 12 noon, and to state the nature of their respective interests in the lands, and the amount and particulars of their claims to compensation for such interests.

The Kachcheri,
Colombo, July 24, 1923.

J. G. FRASER,
Government Agent.

HAVING been duly directed by the Governor, with the advice of the Executive Council, acting under the provisions of "The Land Acquisition Ordinance of 1876," section 6, to take order for the acquisition of the following lands, required for a public purpose, namely, for the extension of Matale Police Barracks, to wit:—

Lot.	Name of Land.	Description.	Name of Claimant.	Extent.		
				A.	R.	P.
Preliminary plan 7,534. Village—Within the Urban District Council limits of Matale.						
1	Assessment No. 7, King street	Native garden	John Francis	0	2	27.29
2	Assessment No. 6, King street	Part of garden	Very Rev. Pius Fernando	0	0	21.54

I hereby give public notice, as required by section 7, that the Government proposes to take possession of the lands. All persons interested in the aforesaid lands are hereby required to appear personally or by agent before me at Matale Kachcheri, on August 21, 1923, at 10.30 A.M., and to state the nature of their respective interests in the lands, and the amount and particulars of their claims to compensation for such interests.

Matale Kachcheri,
July 20, 1923.

C. HARRISON-JONES,
Assistant Government Agent.

HAVING been duly directed by the Governor, with the advice of the Executive Council, acting under the provisions of "The Land Acquisition Ordinance of 1876," section 6, to take order for the acquisition of the following lands, required for a public purpose, namely, for a metal quarry on the 2nd mile of the Mallowapitiya-Rambodagala road and an approach road thereto, to wit:—

Lot.	Name of Land.	Description.	Name of Claimant.	Extent.		
				A.	R.	P.
Advance extract No. 3 of block survey preliminary plan 25. Village—Hindagolla in Gandahaye korale of Weudawili hatpattu.						
1	Galpotta estate	Coconut garden	A. E. Tennekoon	0	0	7.1
2	Do.	do.	do.	0	3	30.2

I hereby give public notice, as required by section 7, that the Government proposes to take possession of the lands. All persons interested in the aforesaid lands are hereby required to appear personally or by agent before me at the Kurunegala Kachcheri, on August 15, 1923, at 1 P.M., and to state the nature of their respective interests in the lands, and the amount and particulars of their claims to compensation for such interests.

Kurunegala Kachcheri,
July 18, 1923.

T. G. WILLETT,
for Government Agent.

HAVING been duly directed by the Governor, with the advice of the Executive Council, acting under the provisions of "The Land Acquisition Ordinance of 1876," section 6, to take order for the acquisition of the following lands, required for a public purpose, namely, for the Trincomalee-Batticaloa Railway line, to wit:—

Lot.	Name of Land.	Description.	Name of Claimant.	Extent.		
				A.	R.	P.
Extract No. 1 of block survey preliminary plan 844. Village—Embulgaswewa in Maminiya korale.						
4	Ulpawela	Paddy	Kapurala, ex Vel-Vidane	0	0	4.5
5	Do.	do.	Kapuruhamige Tikirala	0	2	3.3
6	Do.	do.	Kapuruhamige Tikirala and Appuralage Nili Ettani	0	1	7.1
7	Do.	do.	Kapuralage Banda	0	1	24.6
8	Do.	do.	Tikiriappuge Ranmenika	0	0	22.2
9	Do.	do.	Naidurala, ex Vel-Vidane	0	0	1.3

I hereby give public notice, as required by section 7, that the Government proposes to take possession of the lands. All persons interested in the aforesaid lands are hereby required to appear personally or by agent before me at Kekirawa Resthouse, on August 21, 1923, at 2 P.M., and to state the nature of their respective interests in the lands, and the amount and particulars of their claims to compensation for such interests.

Anuradhapura Kachcheri,
July 23, 1923.

J. N. ARUMUGAM,
for Government Agent.

HAVING been duly directed by the Governor, with the advice of the Executive Council, acting under the provisions of "The Land Acquisition Ordinance of 1876," section 6, to take order for the acquisition of the following lands, required for a public purpose, namely, for the Trincomalee-Batticaloa railway line, to wit:—

Lot.	Name of Land.	Description.	Name of Claimant.	Extent.		
				A.	R.	P.
Extract No. 1 of block survey preliminary plan 846. Village—Palugaswewa in Matombuwa korale.						
5	Mahawela	Paddy	A. Gamarala, W. Panchirala, and B. Tikiriappu	1	0	2.1
9	Accarawela	do.	Udayare, Gansabawe Fiscal's Officer	0	0	2.8
10	Do.	do.	M. Mutubanda	0	0	12.7

I hereby give public notice, as required by section 7, that the Government proposes to take possession of the lands. All persons interested in the aforesaid lands, are hereby required to appear personally or by agent before me at Habarana Resthouse, on August 22, 1923, at 2 P.M., and to state the nature of their respective interests in the lands, and the amount and particulars of their claims to compensation for such interests.

Anuradhapura Kachcheri,
July 23, 1923.

J. N. ARUMUGAM,
for Government Agent.

HAVING been duly directed by the Governor, with the advice of the Executive Council, acting under the provisions of "The Land Acquisition Ordinance of 1876," section 6, to take order for the acquisition of the following land, required for a public purpose, namely, for the Pelmadulla Railway, to wit:—

Lot.	Name of Land.	Description.	Name of Claimant.	Extent.		
				A.	R.	P.
Extract No. 1 of block survey preliminary plan 184. Village—Kattange, Nawadun korale.						
178A	Manankandewatta	Old coconut garden	Wappu Marikar and others	0	0	0.4

I hereby give public notice, as required by section 7, that the Government proposes to take possession of the land. All persons interested in the aforesaid land are hereby required to appear personally or by agent before me at Pelmadulla Resthouse, on September 11, 1923, at 3 P.M., and to state the nature of their respective interests in the land, and the amount and particulars of their claims to compensation for such interests.

Ratnapura Kachcheri,
July 18, 1923.

G. F. R. BROWNING,
Government Agent.