



# Ceylon Government Gazette

Published by Authority.

No. 7,343 — FRIDAY, AUGUST 3, 1923.

## Part III.—Lands.

*Separate paging is given to each Part in order that it may be filed separately.*

	PAGE		PAGE		PAGE
Land Settlement Notices :—		Land Sales by the Government Agents :—		Land Sales by the Settlement Officer :—	
Final Orders ..	941	North-Western Province ..	—	Northern Province ..	—
Preliminary Notices ..	952	North-Central Province ..	963	Eastern Province ..	—
Land Sales by the Government Agents :—		Province of Uva ..	—	North-Western Province ..	—
Western Province ..	959	Province of Sabaragamuwa ..	965	North-Central Province ..	—
Central Province ..	—	Land Sales by the Settlement Officer :—		Province of Uva ..	—
Southern Province ..	959	Western Province ..	—	Province of Sabaragamuwa ..	—
Northern Province ..	961	Central Province ..	—	Land Acquisition Notices ..	966
Eastern Province ..	—	Southern Province ..	—	Land Resumption Notices ..	—

### FINAL ORDERS.

#### Kandy S. O. No. 27.

Order under Section 4, Sub-section (1), of "The Waste Lands Ordinances of 1897, 1899, 1900, and 1903."

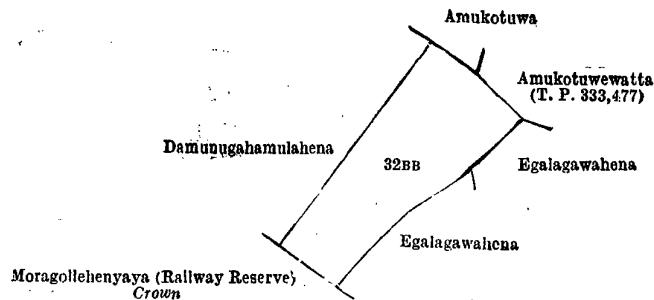
In the matter of the land commonly called or known as Medabittarapelehena, situate in the village of Balane, in the Kandupalata korale of the Yatinuwara division of the Kandy District, in the Central Province, and of "The Waste Lands Ordinances of 1897, 1899, 1900, and 1903."

WHEREAS in pursuance of section 1 of the said Ordinances it was duly declared and notified on the 25th day of July, 1919, that if no claim to the land commonly called or known as Medabittarapelehena, situate in the village of Balane, in the Kandupalata korale of the Yatinuwara division of the Kandy District, in the Central Province, containing in extent 1 acre and 26 perches, and shown as lot 32BB in block survey preliminary plan 27 and in the annexed diagram, was made to John Murray Davies, Special Officer appointed under section 28 of the said Ordinances, within the period of three months from the date specified in the said notice, such land would be declared the property of the Crown, and dealt with on account of the Crown (*vide* Notice No. 7,316) :

And whereas Wagapedigedara Sarana made claim thereto, and Frederick Lewis, Special Officer appointed under section 28 of the said Ordinances, made due inquiry into such claim; and whereas the said claimant and the aforesaid Frederick Lewis, with the consent of His Excellency the Governor, came to an agreement in writing dated the 15th day of June, 1921, concerning the said land, under section 4, sub-section (1), of the said Ordinances, whereby it was agreed that the said claimant should be declared the purchaser of the said land upon payment, on or before the 16th day of July, 1921, to the Government Agent at Kandy, of a sum of Rupees Eighteen and Cents Sixty only (Rs. 18·60), as the purchase amount of the said land; and whereas the said amount has been duly paid by the said claimant, he is hereby, in pursuance of the agreement aforementioned, declared to be the purchaser of the said land, as more fully described herein below.

#### *Description of the Land referred to.*

The land commonly called or known as Medabittarapelehena, situate in the village of Balane, in the Kandupalata korale of the Yatinuwara division of the Kandy District, in the Central Province, containing in extent 1 acre and 26 perches, and shown as lot 32BB in block survey preliminary plan 27 and in the annexed diagram; and bounded as follows: on the north by Damunugahamulahena sold to Wagapedigedara Gunadera and another under the Waste Lands Ordinances, Amukotuwa claimed by Wagapedigedara Indara Sekera and another, Amukotuwewatta sold by the Crown (T. P. 333,477); on the east by Amukotuwewatta sold by the Crown (T. P. 333,477), Egalagawahena sold to Ilandaripedigedara Sarana and others under the Waste Lands Ordinances; on the south by Egalagawahena sold to Ilandaripedigedara Sarana and others under the Waste Lands Ordinances, Moragollehenyaya (railway reserve) to be declared the property of the Crown under the Waste Lands Ordinances; on the west by Damunugahamulahena sold to Wagapedigedara Gunadera and another under the Waste Lands Ordinances.



Surveyor-General's Office,  
Colombo, May 15, 1922.

Scale of 4 Chains to an Inch.

C. H. VINCE,  
for Surveyor-General.

H. C. TOLLER,  
Special Officer.

August 3, 1922.

### Kandy S. O. No. 28.

#### Order under Section 4, Sub-section (1), of "The Waste Lands Ordinances of 1897, 1899, 1900, and 1903."

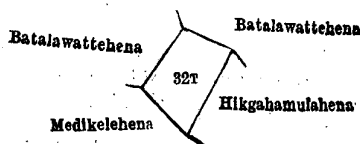
In the matter of the land commonly called or known as Batalawattchena, situate in the village of Balane, in the Kandupalata korale of the Yatinuwara division of the Kandy District, in the Central Province, and of "The Waste Lands Ordinances of 1897, 1899, 1900, and 1903."

WHEREAS in pursuance of section 1 of the said Ordinances it was duly declared and notified on the 25th day of July, 1919, that if no claim to the land commonly called or known as Batalawattchena, situate in the village of Balane, in the Kandupalata korale of the Yatinuwara division of the Kandy District, in the Central Province, containing in extent 1 rood, and shown as lot 32r in block survey preliminary plan 27 and in the annexed diagram, was made to John Murray Davies, Special Officer appointed under section 28 of the said Ordinances, within the period of three months from the date specified in the said notice, such land would be declared the property of the Crown, and dealt with on account of the Crown (*vide* Notice No. 7,316):

And whereas (1) Wagapedigedera Sendiya and (2) ditto Appuwa made claim thereto, and Frederick Lewis, Special Officer appointed under section 28 of the said Ordinances, made due inquiry into such claim; and whereas the said claimants and the aforesaid Frederick Lewis, with the consent of His Excellency the Governor, came to an agreement in writing dated the 15th day of June, 1921, concerning the said land, under section 4, sub-section (1), of the said Ordinances, whereby it was agreed that the said claimants should be declared the purchasers of the said land, in equal shares, upon payment, on or before the 16th day of July, 1921, to the Government Agent at Kandy, of a sum of Rupees Four only (Rs. 4), as the purchase amount of the said land; and whereas the said amount has been duly paid by the said claimants, they are hereby, in pursuance of the agreement aforementioned, declared to be the purchasers, in equal shares, of the said land, as more fully described herein below.

#### Description of the Land referred to.

The land commonly called or known as Batalawattchena, situate in the village of Balane, in the Kandupalata korale of the Yatinuwara division of the Kandy District, in the Central Province, containing in extent 1 rood, and shown as lot 32r in block survey preliminary plan 27 and in the annexed diagram; and bounded as follows: on the north by Batalawattchena sold to Ilandaripedigedara Kiri Saduwa under the Waste Lands Ordinances; on the east by Hikgahamulahena sold to Wagapedigedara Singa under the Waste Lands Ordinances; on the south by Hikgahamulahena sold to Wagapedigedara Singa under the Waste Lands Ordinances, Medikelehena sold to Wagapedigedara Kalu Menika and others under the Waste Lands Ordinances; on the west by Medikelehena sold to Wagapedigedara Kalu Menika and others under the Waste Lands Ordinances, Batalawattchena sold to Paindakaragedara Bandiya and another under the Waste Lands Ordinances.



Surveyor-General's Office,  
Colombo, May 15, 1922.

Scale of 4 Chains to an Inch.

C. H. VINCE,  
for Surveyor-General.

H. C. TOLLER,  
Special Officer.

August 3, 1922.

### Kandy S. O. No. 29.

#### Order under Section 4, Sub-section (1), of "The Waste Lands Ordinances of 1897, 1899, 1900, and 1903."

In the matter of the land commonly called or known as Pussagawahena, situate in the village of Balane in the Kandupalata korale of the Yatinuwara division of the Kandy District, in the Central Province, and of "The Waste Lands Ordinances of 1897, 1899, 1900, and 1903."

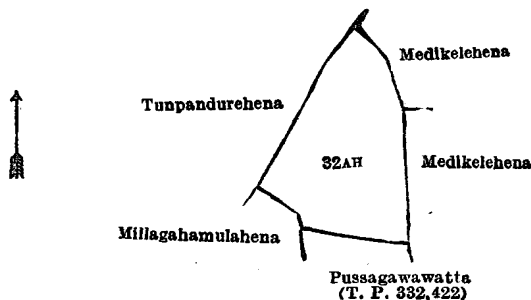
WHEREAS in pursuance of section 1 of the said Ordinances it was duly declared and notified on the 25th day of July, 1919, that if no claim to the land commonly called or known as Pussagawahena, situate in the village of Balane, in the Kandupalata korale of the Yatinuwara division of the Kandy District, in the Central Province, containing in extent 3 roods and 35 perches, and shown as lot 32AH in block survey preliminary plan 27 and in the annexed diagram, was made to John Murray Davies, Special Officer appointed under section 28 of the said Ordinances, within the period of three months from the date specified in the said notice, such land would be declared the property of the Crown, and dealt with on account of the Crown (*vide* Notice No. 7,316):

And whereas Wagapedigedera Kuda Duraya made claim thereto, and Frederick Lewis, Special Officer appointed under section 28 of the said Ordinances, made due inquiry into such claim; and whereas the said claimant and the aforesaid Frederick Lewis, with the consent of His Excellency the Governor, came to an agreement in writing dated the 15th day of June, 1921, concerning the said land, under section 4, sub-section (1), of the said Ordinances, whereby it was agreed that the said claimant should be declared along with Wagapedigedera Sarana the purchaser of the said land, in equal shares,

upon payment, on or before the 16th day of July, 1921, to the Government Agent at Kandy or to the Settlement Officer, of a sum of Rupees Fifteen and Cents Fifty only (Rs. 15·50), as the purchase amount of the said land; and whereas the said amount has been duly paid, the said claimant and the said Wagapedigedera Sarana, are hereby, in pursuance of the agreement aforementioned, declared to be the purchasers, in equal shares, of the said land, as more fully described herein below.

*Description of the Land referred to.*

The land commonly called or known as Pussagawahena, situate in the village of Balane, in the Kandupalata korale of the Yatinuwara division of the Kandy District, in the Central Province, containing in extent 3 roods and 35 perches, and shown as lots 32AH in block survey preliminary plan 27 and in the annexed diagram; and bounded as follows: on the north by Tunpandurehena claimed by Wagapedigedera Siripina and others, Medikelehena sold to Paindakargedara Bandiya under the Waste Lands Ordinances; on the east by Medikelehena sold to Paindakargedara Bandiya under the Waste Lands Ordinances, Medikelehena sold to Paindakargedara Rankira Veda under the Waste Lands Ordinances; on the south by Pussagawawatta sold by the Crown (T. P. 332,422), Millagahamulahena sold to Paindakargedara Rankira Veda under the Waste Lands Ordinances; on the west by Tunpandurehena claimed by Wagapedigedera Siripina and others.



Surveyor-General's Office,  
Colombo, May 15, 1922.

Scale of 4 Chains to an Inch.

C. H. VINCE,  
for Surveyor-General.

August 3, 1922. H. C. TOLLER,  
Special Officer.

**Kandy S. O. No. 30.**

**Order under Section 4, Sub-section (1), of "The Waste Lands Ordinances of 1897, 1899, 1900, and 1903."**

In the matter of the land commonly called or known as Egalagawahena, situate in the village of Balane, in the Kandupalata korale of the Yatinuwara division of the Kandy District, in the Central Province, and of "The Waste Lands Ordinances of 1897, 1899, 1900, and 1903."

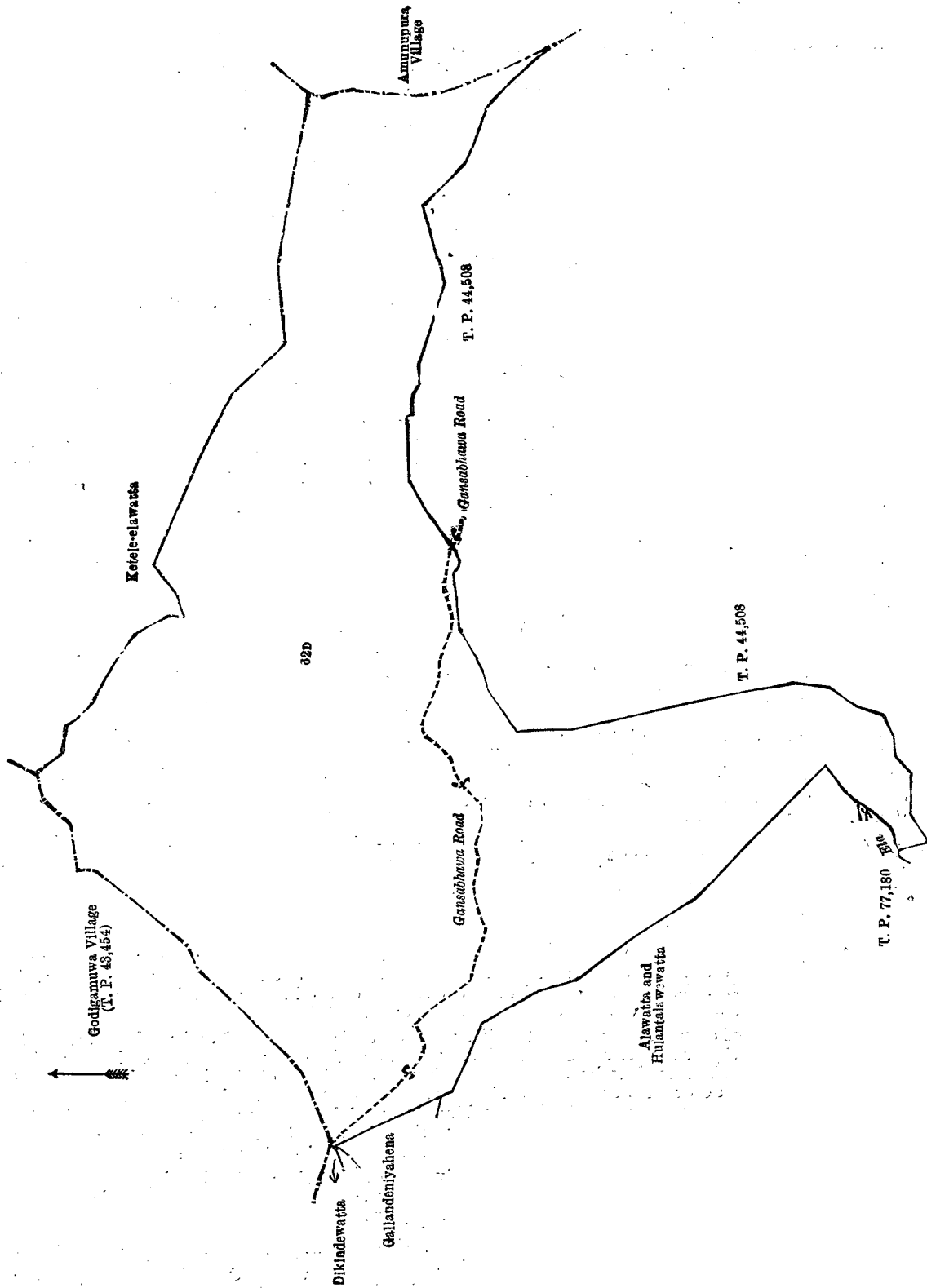
WHEREAS in pursuance of section 1 of the said Ordinances it was duly declared and notified on the 25th day of July, 1919, that if no claim to the land commonly called or known as Egalagawahena, situate in the village of Balane, in the Kandupalata korale of the Yatinuwara division of the Kandy District, in the Central Province, containing in extent 6 acres and 18 perches, and shown as lot 22c in block survey preliminary plan 27 and in the annexed diagram, was made to John Murray Davies, Special Officer appointed under section 28 of the said Ordinances, within the period of three months from the date specified in the said notice, such land would be declared the property of the Crown, and dealt with on account of the Crown (*vide* Notice No. 7,316):

And whereas (1) Ilandaripedigedera Sarana and (2) Wagapedigedera Kuda Duraya made claim thereto, and Frederick Lewis, Special Officer appointed under section 28 of the said Ordinances, made due inquiry into such claim, and whereas the said claimants and the aforesaid Frederick Lewis, with the consent of His Excellency the Governor, came to an agreement in writing dated the 15th day of June, 1921, concerning the said land, under section 4, sub-section (1), of the said Ordinances, whereby it was agreed that the said claimants should be declared along with Wagapedigedera Sarana, the purchasers of the said land, in the following shares, viz.,  $\frac{1}{3}$  to the said 1st claimant, and  $\frac{2}{3}$  to the said 2nd claimant and Wagapedigedera Sarana together, upon payment, on or before the 16th day of July, 1921, to the Government Agent at Kandy, of a sum of Rupees Ninety-eight only (Rs. 98), as the purchase amount of the said land; and whereas the said amount has been duly paid, the said claimants and the said Wagapedigedera Sarana, are hereby, in pursuance of the agreement aforementioned, declared to be the purchasers, in the said shares, of the said land, as more fully described herein below.

*Description of the Land referred to.*

The land commonly called or known as Egalagawahena, situate in the village of Balane, in the Kandupalata korale of the Yatinuwara division of the Kandy District, in the Central Province, containing in extent 6 acres and 18 perches, and shown as lot 22c in block survey preliminary plan 27 and in the annexed diagram; and bounded as follows: on the north by Damunugahamulahena sold to Wagapedigedera Gunadera and another under the Waste Lands Ordinances, Moragollehenyaya (railway reserve) to be declared the property of the Crown under the Waste Lands Ordinances, Egalagawawatta claimed by Elandaripedigedera Sarana and others, Moragollehenyaya (railway reserve) to be declared the property of the Crown under the Waste Lands Ordinances, Egalagawahena to be declared the property of the Crown under the Waste Lands Ordinances, Moragollehenyaya (railway reserve) to be declared the property of the Crown under the Waste Lands Ordinances; on the east by the Deniya-ela, Moragollehena claimed by C. A. Perera and others; on the south by the Moragaha-ela; on the west by T. P. 45,405, Damunugahamulahena sold to Wagapedigedera Gunadera, and another under the Waste Lands Ordinances.





Surveyor-General's Office,  
Colombo, May 26, 1919.

Scale of 4 Chains to an Inch.

C. R. LUNDIE,  
for Surveyor-General.

August 3, 1922.

H. C. TOLLER,  
Special Officer.

**Kandy S. O. No. 32.**

**Order under Section 4, Sub-section (1), of "The Waste Lands Ordinances of 1897, 1899, 1900, and 1903."**

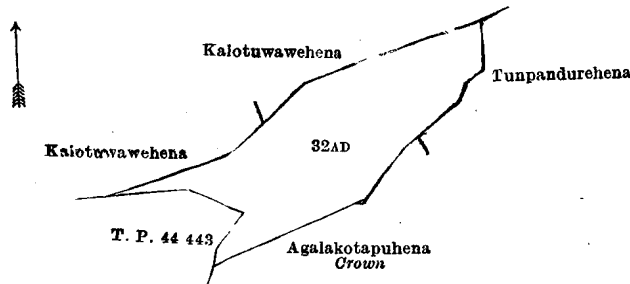
In the matter of the land commonly called or known as Kalotuwawehena, situate in the village of Balane, in the Kandupalata korale of the Yatinuwara division of the Kandy District, in the Central Province, and of "The Waste Lands Ordinances of 1897, 1899, 1900, and 1903."

WHEREAS in pursuance of section 1 of the said Ordinances it was duly declared and notified on the 25th day of July, 1919, that if no claim to the land commonly called or known as Kalotuwawehena, situate in the village of Balane, in the Kandupalata korale of the Yatinuwara division of the Kandy District, in the Central Province, containing in extent 1 acre 1 rood and 32 perches, and shown as lot 32AD in block survey preliminary plan 27, and in the annexed diagram, was made to John Murray Davies, Special Officer appointed under section 28 of the said Ordinances, within the period of three months from the date specified in the said notice, such land would be declared the property of the Crown, and dealt with on account of the Crown (*vide* Notice No. 7,316):

And whereas (1) Paindakaragedera Tikiri Duraya and (2) ditto Rankira Veda made claim thereto, and Frederick Lewis, Special Officer appointed under section 28 of the said Ordinances, made due inquiry into such claim; and whereas the said claimants and the aforesaid Frederick Lewis, with the consent of His Excellency the Governor, came to an agreement in writing dated the 16th day of June, 1921, concerning the said land, under section 4, sub-section (1), of the said Ordinances, whereby it was agreed that the said claimants should be declared the purchasers of the said land in the following shares, viz.,  $\frac{1}{3}$  to the said 1st claimant, and  $\frac{2}{3}$  to the said 2nd claimant, upon payment, on or before the 16th day of July, 1921, to the Government Agent at Kandy, of a sum of Rupees Twenty-four only (Rs. 24), as the purchase amount of the said land; and whereas the said amount has been duly paid by the said claimants, they are hereby, in pursuance of the agreement aforementioned, declared to be the purchasers in the said shares, of the said land, as more fully described herein below.

*Description of the Land referred to.*

The land commonly called or known as Kalotuwawehena, situate in the village of Balane, in the Kandupalata korale of the Yatinuwara division of the Kandy District, in the Central Province, containing in extent 1 acre 1 rood and 32 perches, and shown as lot 32AD in block survey preliminary plan 27 and in the annexed diagram; and bounded as follows: on the north by Kalotuwawehena claimed by C. A. Perera; on the east by Tunpandurehena claimed by Wagapedigedera Siripina and others, Agalakotapuhena to be declared the property of the Crown under the Waste Lands Ordinances; on the south by Agalakotapuhena to be declared the property of the Crown under the Waste Lands Ordinances, T. P. 44,443; on the west by T. P. 44,443, Kalotuwawehena claimed by C. A. Perera.



Surveyor-General's Office,  
Colombo, May 15, 1922.

Scale of 4 Chains to an Inch.

C. H. VINCE,  
for Surveyor-General.

H. C. TOLLER,  
Special Officer.

August 3, 1922.

**Kandy S. O. No. 33.**

**Order under Section 4, Sub-section (1), of "The Waste Lands Ordinances of 1897, 1899, 1900, and 1903."**

In the matter of the lands commonly called or known as Millagahamulahena and Medikelehena, situate in the village of Balane, in the Kandupalata korale of the Yatinuwara division of the Kandy District, in the Central Province, and of "The Waste Lands Ordinances of 1897, 1899, 1900, and 1903."

WHEREAS in pursuance of section 1 of the said Ordinances it was duly declared and notified on the 25th day of July, 1919, that if no claim to the lands commonly called or known as Millagahamulahena and Medikelehena, situate in the village of Balane, in the Kandupalata korale of the Yatinuwara division of the Kandy District, in the Central Province, containing in extent 2 acres and 25 perches, and shown as lots 32AI and 32AQ in block survey preliminary plan 27 and in the annexed diagrams, was made to John Murray Davies, Special Officer appointed under section 28 of the said Ordinances, within the period of three months from the date specified in the said notice, such lands would be declared the property of the Crown, and dealt with on account of the Crown (*vide* Notice No. 7,316):

And whereas Paindakaragedera Rankira Veda made claim thereto, and Frederick Lewis, Special Officer appointed under section 28 of the said Ordinances, made due inquiry into such claim; and whereas the said claimant and the aforesaid Frederick Lewis, with the consent of His Excellency the Governor, came to an agreement in writing dated the 16th day of June, 1921, concerning the said lands, under section 4, sub-section (1), of the said Ordinances, whereby it was agreed that the said claimant should be declared the purchaser of the said lands, upon payment on or before the 16th day of July, 1921, to the Government Agent at Kandy, of a sum of Rupees Thirty-four and Cents Fifty only (Rs. 34.50), as the purchase amount of the said lands; and whereas the said amount has been duly paid by the said claimant, he is hereby, in pursuance of the agreement aforementioned, declared to be the purchaser of the said lands, as more fully described herein below.

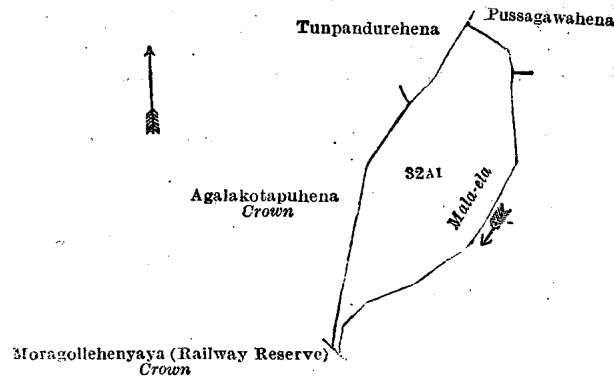
*Description of the Lands referred to.*

The following lots situated in the village of Balane, in the Kandupalata korale of the Yatinuwara division of the Kandy District, in the Central Province, as described in the annexed diagrams:—

I.—Block survey preliminary plan 27.

Lot.	Name of Land.	Extent, A. R. P.
32AI ..	Millagahamulahena .. .. .	1 1 1

and bounded as follows: on the north by Tunpandurehena claimed by Wagapedigedara Siripina and others, Pussagawahena sold to Wagapedigedara Kuda Duraya and another under the Waste Lands Ordinances; on the east by Pussagawahena sold to Wagapedigedara Kuda Duraya and another under the Waste Lands Ordinances, the Mala-ela; on the south by the Mala-ela, Moragollehenyaya (railway reserve) to be declared the property of the Crown under the Waste Lands Ordinances; on the west by Agalakotapuhena to be declared the property of the Crown under the Waste Lands Ordinances, Tunpandurehena claimed by Wagapedigedara Siripina and others.



Surveyor-General's Office,  
Colombo, May 15, 1922.

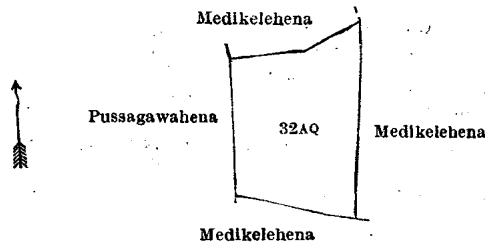
Scale of 4 Chains to an Inch.

C. H. VINCE,  
for Surveyor-General.

## II.—Block survey preliminary plan 27.

Lot.	Name of Land.	Extent, A. R. P.
32AQ	Medikelehena	0 3 24

and bounded as follows: on the north by Medikelehena sold to Pindakaragedara Bāndiya under the Waste Lands Ordinances; on the east by Medikelehena sold to Wagapedigedara Kalu Menika and others under the Waste Lands Ordinances; on the south by Medikelehena sold to Wagapedigedara Gunadara under the Waste Lands Ordinances; on the west by Pussagawahena sold to Wagapedigedara Kuda Duraya and another under the Waste Lands Ordinances.



Surveyor-General's Office,  
Colombo, May 15, 1922.

Scale of 4 Chains to an Inch.

C. H. VINCE,  
for Surveyor-General.

H. C. TOLLER,  
Special Officer.

August 3, 1922.

## Kandy S. O. No. 34.

### Order under Section 4, Sub-section (1), of "The Waste Lands Ordinances of 1897, 1899, 1900, and 1903."

In the matter of the lands commonly called or known as Kovilaga wahena, situate in the village of Balane, in the Kandupalata korale of the Yatinuwara division of the Kandy District, in the Central Province, and of "The Waste Lands Ordinances of 1897, 1899, 1900, and 1903."

WHEREAS in pursuance of section 1 of the said Ordinances it was duly declared and notified on the 25th day of July, 1919, that if no claim to the lands commonly called or known as Kovilaga wahena, situate in the village of Balane, in the Kandupalata korale of the Yatinuwara division of the Kandy District, in the Central Province, containing in extent 2 acres and 38 perches, and shown as lots 22H and 32AL in block survey preliminary plan 27 and in the annexed diagrams, was made to John Murray Davies, Special Officer appointed under section 28 of the said Ordinances, within the period of three months from the date specified in the said notice, such lands would be declared the property of the Crown, and dealt with on account of the Crown (*vide* Notice No. 7,316):

And whereas (1) Wagapedigedara Hawadiya, (2) ditto Singa, (3) ditto Kiri Saduwa, (4) ditto Indara, (5) ditto Sarana, (6) ditto Kalu Menika, (7) ditto Sarana (minor), and (8) ditto Sekera (minor), made claim thereto, and Frederick Lewis, Special Officer appointed under section 28 of the said Ordinances, made due inquiry into such claim, and whereas the said 1st, 2nd, 3rd, 4th, and 5th claimants for themselves, the said 6th claimant for himself and as duly appointed guardian over the said 7th and 8th minor claimants, and the aforesaid Frederick Lewis, with the consent of His Excellency the Governor, came to an agreement in writing dated the 15th day of June, 1921, concerning the said land, under section 4, sub-section (1), of the said Ordinances, whereby it was agreed that the said 1st, 2nd, 3rd, 4th, 5th, 6th, 7th, and 8th claimants should be declared the purchasers of the said lands, in the following shares, *viz.*,  $\frac{1}{4}$  to each of the said 1st, 2nd, 5th, and 6th claimants,  $\frac{3}{8}$  to the said 3rd claimant, and  $\frac{1}{8}$  to the said 4th, 7th, and 8th claimants together, upon payment, on or before the 16th day of July, 1921, to the Government Agent at Kandy, of a sum of Rupees Thirty-six only (Rs. 36), as the purchase amount of the said lands, and whereas the said amount has been duly paid, the said 1st, 2nd, 3rd, 4th, 5th, 6th, 7th, and 8th claimants are hereby, in pursuance of the agreement aforementioned, declared to be the purchasers, in the said shares, of the said lands, as more fully described herein below.

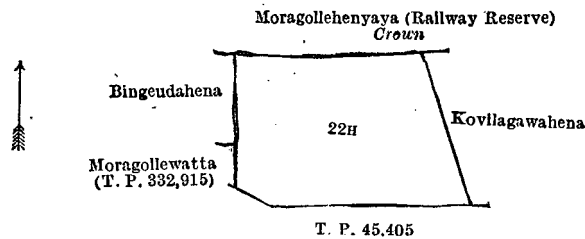
*Description of the Lands referred to.*

The following lots situate in the village of Balane, in the Kandupalata korale of the Yatinuwara division of the Kandy District, in the Central Province, as described in the annexed diagrams:—

## I.—Block survey preliminary plan 27.

Lot.	Name of Land.	Extent	A.	R.	P.
22H	Kovilagawahena	1	1	31	

and bounded as follows: on the north by Moragollehenyaya (railway reserve) to be declared the property of the Crown under the Waste Lands Ordinances; on the east by Kovilagawahena sold to Wagapedigedara Kira under the Waste Lands Ordinances; on the south by T. P. 45,405; on the west by Moragollewatta sold by the Crown (T. P. 332,915), Bingeudahena sold to Ilandaripedigedera Kiri Saduwa and another under the Waste Lands Ordinances.



Surveyor-General's Office,  
Colombo, May 15, 1922.

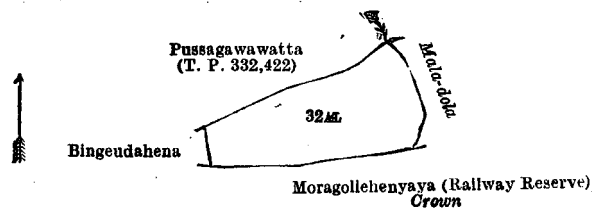
Scale of 4 Chains to an Inch.

C. H. VINCE,  
for Surveyor-General.

## II.—Block survey preliminary plan 27.

Lot.	Name of Land.	Extent,	A.	R.	P.
32AL	Kovilagawahena	0	3	7	

and bounded as follows: on the north by Pussagawawatta sold by the Crown (T. P. 332,422); on the east by the Mala-dola; on the south by Moragollehenyaya (railway reserve) to be declared the property of the Crown under the Waste Lands Ordinances; on the west by Bingeudahena sold to Ilandaripedigedera Kiri Saduwa and another under the Waste Lands Ordinances.



Surveyor-General's Office,  
Colombo, May 15, 1922.

Scale of 4 Chains to an Inch.

C. H. VINCE,  
for Surveyor-General.

H. C. TOLLER,  
Special Officer.

August 3, 1922.

**Kandy S. O. No. 35.****Order under Section 4, Sub-section (1), of "The Waste Lands Ordinances of 1897, 1899, 1900, and 1903."**

In the matter of the lands commonly called or known as Bingeudahena and Galapitahena *alias* Getandahena (exclusive of the Gansabhawa road passing through the land), situate in the village of Balane, in the Kandupalata korale of the Yatinuwara division of the Kandy District, in the Central Province, and of "The Waste Lands Ordinances of 1897, 1899, 1900, and 1903."

WHEREAS in pursuance of section 1 of the said Ordinances it was duly declared and notified on the 25th day of July, 1919, that if no claim to the lands commonly called or known as Bingeudahena and Galapitahena *alias* Getandahena (exclusive of the Gansabhawa road passing through the land), situate in the village of Balane, in the Kandupalata korale of the Yatinuwara division of the Kandy District, in the Central Province, containing in extent 1 acre 3 roods and 2 perches, and shown as lots 22 I, 32L, and 32AK in block survey preliminary plan 27 and in the annexed diagrams, was made to John Murray Davies, Special Officer appointed under section 28 of the said Ordinances, within the period of three months from the date specified in the said notice, such lands would be declared the property of the Crown, and dealt with on account of the Crown (*vide* Notice No. 7,316):

And whereas (1) Ilandaripedigedera Kiri Saduwa and (2) Paindakaragedera Bandiya made claim thereto, and Frederick Lewis, Special Officer appointed under section 28 of the said Ordinances, made due inquiry into such claim; and whereas the said claimants and the aforesaid Frederick Lewis, with the consent of His Excellency the Governor, came to an agreement in writing dated the 16th day of June, 1921, concerning the said lands, under section 4, sub-section (1), of the said Ordinances, whereby it was agreed that the said claimants should be declared the purchasers of the said lands, in equal shares, upon payment, on or before the 16th day of July, 1921, to the Government Agent at Kandy, of a sum of Rupees Twenty-eight and Cents Fifty only (Rs. 28.50), as the purchase amount of the said lands; and whereas the said amount has been duly paid by the said claimants, they are hereby, in pursuance of the agreement aforementioned, declared to be the purchasers, in equal shares, of the said lands, as more fully described herein below.

*Description of the Lands referred to.*

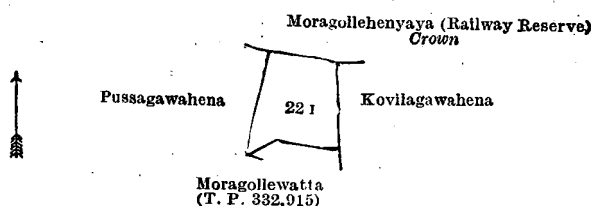
The following lots situated in the village of Balane, in the Kandupalata korale of the Yatinuwara division of the Kandy District, in the Central Province, as described in the annexed diagrams:—

## I.—Block survey preliminary plan 27.

Lot.	Name of Land.	Extent,	A.	R.	P.
22 I	Bingeudahena	0	1	18	



and bounded as follows: on the north by Moragollehenyaya (railway reserve) to be declared the property of the Crown under the Waste Lands Ordinances; on the east by Kovilagawahena sold to Wagapedigedara Hawadiya and others under the Waste Lands Ordinances; on the south by Moragollewatta sold by the Crown (T. P. 332,915); on the west by Pussagawahena sold to Wagapedigedara Sendiya and others under the Waste Lands Ordinances.



Surveyor-General's Office,  
Colombo, May 15, 1922.

Scale of 4 Chains to an Inch.

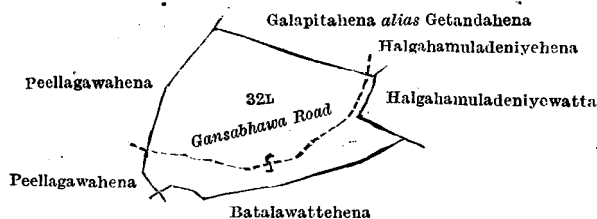
C. H. VINCE,  
for Surveyor-General.

II.—Block survey preliminary plan 27.

Lot.	Name of Land.	Extent, A. R. P.
32L	Galapitahena <i>alias</i> Getandahena	1 1 10

(Exclusive of the Gansabhawa road passing through the land.)

and bounded as follows: on the north by Peellagawahena sold to Wagapedigedara Sendiya under the Waste Lands Ordinances, Galapitahena *alias* Getandahena sold to Wagapedigedara Singa and another under the Waste Lands Ordinances, Halgahamuladeniyehena sold to Wagapedigedara Hawadiya under the Waste Lands Ordinances; on the east by Halgahamuladeniyewatta claimed by Wagapedige Singa and others, Batalawattehena sold to Ilandaripedigedara Kiri Saduwa under the Waste Lands Ordinances; on the south by Batalawattehena sold to Ilandaripedigedara Kiri Saduwa under the Waste Lands Ordinances; on the west by Peellagawahena sold to Wagapedigedara Sendiya under the Waste Lands Ordinances.



Surveyor-General's Office,  
Colombo, May 15, 1922.

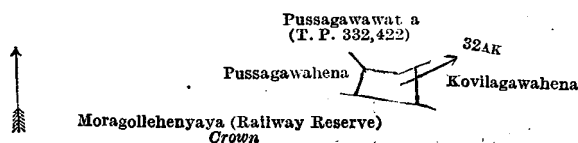
Scale of 4 Chains to an Inch.

C. H. VINCE,  
for Surveyor-General.

III.—Block survey preliminary plan 27.

Lot.	Name of Land.	Extent, A. R. P.
32AK	Bingeudahena	0 0 14

and bounded as follows: on the north by Pussagawawatta sold by the Crown (T. P. 332,422); on the east by Kovilagawahena sold to Wagapedigedara Hawadiya and others under the Waste Lands Ordinances; on the south by Moragollehenyaya (railway reserve) to be declared the property of the Crown under the Waste Lands Ordinances; on the west by Pussagawahena sold to Wagapedigedara Sendiya and others under the Waste Lands Ordinances.



Surveyor-General's Office,  
Colombo, May 15, 1922.

Scale of 4 Chains to an Inch.

C. H. VINCE,  
for Surveyor-General.

H. C. TOLLER,  
Special Officer.

August 3, 1922.

Kandy S. O. No. 36.

Order under Section 4, Sub-section (1), of "The Waste Lands Ordinances of 1897, 1899, 1900, and 1903."

In the matter of the lands commonly called or known as Egalagawahena, situate in the village of Balane, in the Kandupalata korale of the Yatinuwara division of the Kandy District, in the Central Province, and of "The Waste Lands Ordinances of 1897, 1899, 1900, and 1903."

Whereas in pursuance of section 1 of the said Ordinances it was duly declared and notified on the 25th day of July, 1919, that if no claim to the lands commonly called or known as Egalagawahena, situate in the village of Balane, in the Kandupalata korale of the Yatinuwara division of the Kandy District, in the Central Province, containing in extent 1 acre 3 roods and 6 perches, and shown as lots 17F and 32BE in block survey preliminary plan 27 and in the annexed diagram, was made to John Murray Davies, Special Officer appointed under section 28 of the said Ordinances, within the period of three months from the date specified in the said notice, such lands would be declared the property of the Crown; and dealt with on account of the Crown (*vide* Notice No. 7,316):

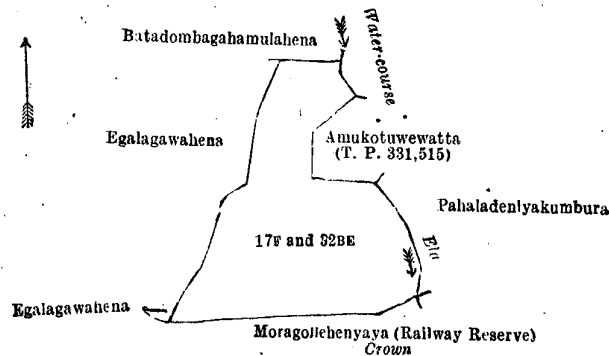
And whereas Wagapedigedera Kuda Duraya made claim thereto, and Frederick Lewis, Special Officer appointed under section 28 of the said Ordinances, made due inquiry into such claim, and whereas the said claimant and the aforesaid Frederick Lewis, with the consent of His Excellency the Governor, came to an agreement in writing dated the 15th day of June, 1921, concerning the said lands, under section 4, sub-section (1), of the said Ordinances, whereby it was agreed that the said claimant should be declared along with Wagapedigedera Sarana the purchaser of the said land, in equal shares, upon payment, on or before the 16th day of July, 1921, to the Government Agent at Kandy, of a sum of Rupees Twenty-eight and Cents Sixty only (Rs. 28·60), as the purchase amount of the said lands, and whereas the said amount has been duly paid, the said claimant and the said Wagapedigedera Sarana are hereby, in pursuance of the agreement aforementioned, declared to be the purchasers, in equal shares, of the said lands, as more fully described herein below.

*Description of the Lands referred to.*

The following lots situated in the village of Balane, in the Kandupalata korale of the Yatinuwara division of the Kandy District, in the Central Province, as described in the annexed diagram :—

Lot.	Name of Land.	Block survey preliminary plan 27.	Extent, A. R. P.
17F ..	Egalagawahena ..	.. .. .	0 0 5
32BE ..	Do. ..	.. .. .	1 3 1
			1 3 6

and bounded as follows: on the north by Batadombagahamulahena sold to Wagapedigedera Singa under the Waste Lands Ordinances; or the east by a water-course, Amukotuwewatta sold by the Crown (T. P. 331,515), Pahaladeniyakumbura claimed by Wagapedige Kudaturaya and another, or ela; on the south by Moragollehenyaya (railway reserve) to be declared the property of the Crown under the Waste Lands Ordinances; on the west by Egalagawahena sold to Nandaripedigedera Sarana and others under the Waste Lands Ordinances.



Surveyor-General's Office,  
Colombo, May 15, 1922.

Scale of 4 Chains to an Inch.

C. H. VINCE,  
for Surveyor-General.

August 3, 1922.

H. C. TOLLER,  
Special Officer.

**Kandy S. O. No. 37.**

**Order under Section 4, Sub-section (1), of "The Waste Lands Ordinances of 1897, 1899, 1900, and 1903."**

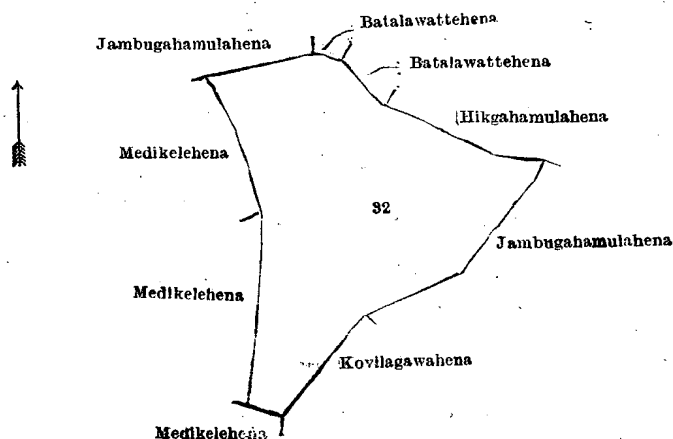
In the matter of the land commonly called or known as Medikelehena, situate in the village of Balane, in the Kandupalata korale of the Yatinuwara division of the Kandy District, in the Central Province, and of "The Waste Lands Ordinances of 1897, 1899, 1900, and 1903."

WHEREAS in pursuance of section 1 of the said Ordinances it was duly declared and notified on the 25th day of July, 1919, that if no claim to the land commonly called or known as Medikelehena, situate in the village of Balane, in the Kandupalata korale of the Yatinuwara division of the Kandy District, in the Central Province, containing in extent 2 acres and 3 roods, and shown as lot 32 in block survey preliminary plan 27 and in the annexed diagram, was made to John Murray Davies, Special Officer appointed under section 28 of the said Ordinances, within the period of three months from the date specified in the said notice, such land would be declared the property of the Crown, and dealt with on account of the Crown (*vide* Notice No. 7,316):

And whereas (1) Wagapedigedera Kalu Menika, (2) ditto Kiri Sanda, and (3) ditto Gunedera made claim thereto, and Frederick Lewis, Special Officer appointed under section 28 of the said Ordinances, made due inquiry into such claim, and whereas the said claimants and the aforesaid Frederick Lewis, with the consent of His Excellency the Governor, came to two agreements in writing dated the 15th day and the 16th day of June, 1921, respectively, concerning the said land under section 4, sub-section (1), of the said Ordinances, whereby it was agreed that the said claimants should be declared the purchasers of the said land, in the following shares, *viz.*,  $\frac{1}{3}$  to each of the said 1st and 2nd claimants, and  $\frac{1}{3}$  to the said 3rd claimant, upon payment, on or before the 16th day of July, 1921, to the Government Agent at Kandy, of a sum of Rupees Forty-four only (Rs. 44), as the purchase amount of the said land, and whereas the said amount has been duly paid by the said claimants, they are hereby, in pursuance of the agreements aforementioned, declared to be the purchasers, in the said shares, of the said land, as more fully described herein below.

*Description of the Land referred to.*

The land commonly called or known as Medikelehena, situate in the village of Balane, in the Kandupalata korale of the Yatinuwara division of the Kandy District, in the Central Province, containing in extent 2 acres and 3 roods and, shown as lot 32 in block survey preliminary plan 27 and in the annexed diagram; and bounded as follows: on the north by Jambugahamulahena sold to Wagapedigedara Kiri Saduwa under the Waste Lands Ordinances, Batalawattchena sold to Paindakaragedara Bandiya and another under the Waste Lands Ordinances, Batalawattchena sold to Wagapedigedara Sendiya and another under the Waste Lands Ordinances, Hikgahamulahena sold to Wagapedigedara Singa under the Waste Lands Ordinances; on the east by Jambugahamulahena sold to Wagapedigedara Hawadiya and others under the Waste Lands Ordinances, Kovilagawahena sold to Wagapedigedara Singa under the Waste Lands Ordinances; on the south by Medikelehena sold to Wagapedigedara Gumadara under the Waste Lands Ordinances; on the west by Medikelehena sold to Paindakaragedara Rankira Veda under the Waste Lands Ordinances, Medikelehena sold to Paindakaragedara Bandiya under the Waste Lands Ordinances.



Surveyor-General's Office,  
Colombo, May 15, 1922.

Scale of 4 Chains to an Inch.

C. H. VINCE,  
for Surveyor-General.

H. C. TOLLER,  
Special Officer.

August 3, 1922.

**Kurunegala S. O. No. 3,383.****Order under Section 4, Sub-section (1), of "The Waste Lands Ordinances of 1897, 1899, 1900, and 1903," declaring Land to be Crown Property.**

In the matter of the land commonly called or known as Kongahamulahenyaya, situate in the village of Ihalagama, in the Giratalane korale of the Dewamedhi hatpattu of the Kurunegala District, in the North-Western Province, and of "The Waste Lands Ordinances of 1897, 1899, 1900, and 1903."

WHEREAS in pursuance of section 1 of the said Ordinances it was duly notified on the 5th day of November, 1920, that if no claim to the land commonly called or known as Kongahamulahenyaya, situate in the village of Ihalagama, in the Giratalane korale of the Dewamedhi hatpattu of the Kurunegala District, in the North-Western Province, containing in extent 9 acres 2 roods and 31 perches, and shown as lot 4 in block survey preliminary plan 1,757 and in the annexed diagram, was made to Harry Chambers Toller, Special Officer appointed under section 28 of the said Ordinances, within the period of three months from the date specified in such notice, such land would be declared the property of the Crown, and dealt with on account of the Crown (*vide* Notice No. 7,644):

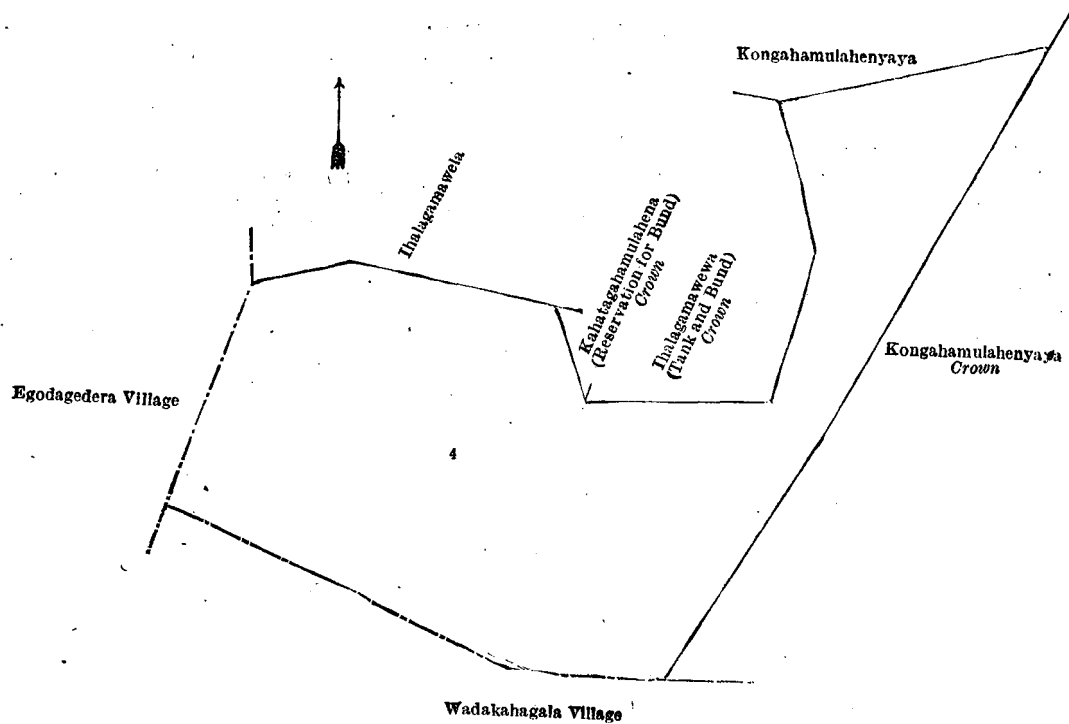
And whereas: (1) Meera Ussa Lekamalage Ibrahim Lebbe for himself and on behalf of (2) Meera Ussa Lekamalage Mohammodu Ismail (minor), (3) Meera Ussa Lekamalage Abubakkar (minor), (4) Meera Ussa Lekamalage Omeru Lebbe (minor), (5) Meera Ussa Lekamalage Asiamma (minor), (6) Meera Ussa Lekamalage Hamidu, and (7) Meera Ussa Lekamalage Sesma Lebbe made claim thereto; and whereas the said 1st claimant for himself and as duly appointed guardian of the said 2nd, 3rd, 4th, and 5th minor claimants, and the said 6th and 7th claimants entered into an agreement in writing dated the 17th day of March, 1922, whereby in consideration of the Settlement Officer settling as private property outside the Waste Lands Ordinances, 7½ acres more or less of lot 4 of the notice and of the block survey preliminary plan 1,757, now shown as lot 4A on the same plan, the said 1st claimant withdrew his claim and that of the said 2nd, 3rd, 4th, and 5th minor claimants, and the said 6th and 7th claimants withdrew their claim to the above-mentioned lot 4 of this order; I, Norman Albert Hampton, Special Officer appointed under section 28 of the said Ordinances, under and by virtue of the powers vested in me in that behalf by section 4 of the said Ordinances, do hereby on this 12th day of April, 1923, order and declare, under section 4, sub-section (1), of the said Ordinances, that the said land, as more fully described herein below, is the property of the Crown.

*Description of the Land referred to.*

The following lot situate in the village of Ihalagama, in the Giratalane korale of the Dewamedhi hatpattu of the Kurunegala District, in the North-Western Province, as described in the annexed diagram:—

Lot.	Name of Land.	Block survey preliminary plan 1,757.	Extent, A. R. P.
4	Kongahamulahenyaya		9 2 31

and bounded as follows: on the north by Ihalagamawela claimed by Meerausselekamalage Muthalipu and others, Kahatagahamulahena (reservation for bund) to be declared the property of the Crown under the Waste Lands Ordinances, Ihalagamawewa (tank and bund) to be declared the property of the Crown under the Waste Lands Ordinances, Kongahamulahenyaya (private); on the east by Kongahamulahenyaya to be declared the property of the Crown under the Waste Lands Ordinances; on the south by the village limit of Wadakahagala; on the west by the village limit of Egodagedara.



Surveyor-General's Office,  
Colombo, October 25, 1922.

Scale of 4 Chains to an Inch.

C. H. VINCE,  
for Surveyor-General.

April 12, 1923.

N. A. HAMPTON,  
Special Officer.

## PRELIMINARY NOTICES.

### Anuradhapura Notice No. 8,390.

#### Notice under "The Waste Lands Ordinances of 1897, 1899, 1900, and 1903."

TAKE notice that unless within three months from August 3, 1923, the persons, if any, who claim any interest in the lands hereinafter mentioned or in any one or more of such lands or to some interest therein make claim in person or in writing to the said lands or any of them or to some interest therein to L. L. Hunter, Esq., Special Officer appointed under section 28 of "The Waste Lands Ordinances of 1897, 1899, 1900, and 1903," at his office at Colombo:

Such Special Officer, in pursuance of the powers vested in him by the said Ordinances, will declare by writing under his hand that the said lands, or such of them as to which no claim has been made, are the property of the Crown.

L. L. HUNTER,  
Special Officer.

NOTE.—A claim to a right of way over the said lands or any of them is a claim to an interest in the land or lands.

#### Description of the Lands referred to.

The following lots situated in the village of Nika-attagama, in the Galegoda Kandu tulana of the Negampaha korale of the Kalagam palata, in the North-Central Province, as described in the annexed diagram:—

#### Block survey preliminary plan 861.

Lot.	Name of Land.	Extent, A. R. P.	Lot.	Name of Land.	Extent, A. R. P.
1	Banamaduweyaya	1 3 7.2	27	Kongahayaya	8 1 15
3	Kongahayaya	10 0 2.6	28	Do. (reservation for bund)	0 2 37
4	Kombadayagamawewa (tank and bund)	1 1 2.5	29	Kombadayagamawewa (tank and bund)	3 3 25
5	Kongahayaya	1 1 14.3	30	Usgalemukalana	8 2 28
6	Usgalemukalana	9 1 21.8	31	Footpath	0 0 32
7	Footpath	0 0 3.9	32	Do.	0 0 4
8	Galmadiyamukalana	20 0 32.8	33	Usgalemukalana, Galmadiya-	
9	Usgalemukalana	49 2 8		mukalana	11 0 1
10	Kombadayagamawewa (tank)	0 0 4	34	Galmadiyamukalana	264 0 24
11	Kongahayaya	21 3 29	35	Karambeweyaya	190 1 23
13	Banamaduweyaya	0 0 39	36	Diganpitiyewekanda (tank bund)	
14	Do. and Warayaya	13 2 16		(abandoned)	0 0 28
16	Wella (channel)	0 0 13	37	Footpath	0 0 15
17	Do. (do.)	0 0 13	38	Kongahayaya (approach road to cemetery)	0 0 12
18	Footpath	0 0 4	39	Minipittaniya (cemetery)	0 2 1
19	Tisbamba	10 2 19	40	Kongahayaya and Meegahahena	10 2 38
23	Wella (channel)	0 0 18	41	Karambeweyaya (reservation for tank bund)	2 2 27
25	Kongahayaya	27 1 1	43	Horow-ela (channel)	0 0 4
26	Horow-ela	0 0 20			
26½	Wella (channel)	0 0 4			

Lot.	Name of Land.	Extent, A. R. P.	Lot.	Name of Land.	Extent, A. R. P.
44	Not used	..	62	Badahelagame-ela (stream)	.. 2 1 17
45	Wella (channel)	.. 0 0 16	63	Galmadiyamukalana and Siyambalangamuwemukalana	.. 95 1 23
46	Alutwatta	.. 1 0 14	64	Badahelagamawewewekanda (tank bund) (abandoned)	.. 1 1 23
56	Wekandebima (reservation for tank bund)	.. 0 1 18	65	Galmadiyamukalana	.. 8 3 28
57	Nika-attegamawewa (tank and bund)	42 0 6	66	Siyambalangamuwewewekanda (tank bund) (abandoned)	.. 0 1 33
58	Banamaduweyaya and Karambeweyaya	.. 121 0 19	67	Siyambalangomuwa-oya (half the area of stream)	.. 2 0 9
59	Footpath	.. 0 0 31			
60	Karambewekanda (tank bund) (abandoned)	.. 0 1 23			
61	Siyambalangamuwewekanda (tank bund) (abandoned)	.. 0 1 18			945 2 25·1

and bounded as follows: on the north by the village limit of Uda Negama; on the east by the village limits of Kandulugama and Palaganthana; on the south by the boundary of the Unduruwa korale, part of Siyambalangomuwa-oya, the boundary of North-Western Province; on the west by the village limit of Kandulugamuwa.

NOTE.—The following lots lying within the above-mentioned boundaries are excluded from this notice, and their aggregate acreage of 56 acres and 24·7 perches is not included in the acreage of 945 acres 2 roods and 25·1 perches given above:—

## Block survey preliminary plan 861.

Lot.	Name of Land.	Extent, A. R. P.	Lot.	Name of Land.	Extent, A. R. P.
42	Meegahaidama	.. 1 3 37	B 47	Alutwatta	.. 1 0 35
A 2	Meegaskotuwa	.. 0 3 16·7	B 48	Do.	.. 0 2 29
A 12	Do. and Puranawela	.. 1 0 33	B 49	Do.	.. 0 2 24
A 15	Dambagahakamata (threshing-floor)	0 0 13	B 50	Do.	.. 0 2 22
A 20	Gangoda	.. 2 2 3	B 51	Do.	.. 0 2 13
A 21	Welagawapittaniya	.. 0 2 31	B 52	Do.	.. 0 1 39
A 22	Puranawela, Ihalawela, Pahalawela, Kombadayagamawela, Meegaskotuwa	.. 40 3 24	B 53	Do.	.. 0 0 14
A 24	Helambagahaidama (T. P. 347,453)	2 3 34	B 54	Do.	.. 0 0 10
			B 55	Do.	.. 0 2 7
					56 0 24·7

[For Diagrams of Sections 1 and 2 see pages 954 and 955.]

## Anuradhapura Notice No. 8,391.

## Notice under "The Waste Lands Ordinances of 1897, 1899, 1900, and 1903."

TAKE notice that unless within three months from August 3, 1923, the persons, if any, who claim any interest in the lands hereinafter mentioned or in any one or more of such lands or to some interest therein make claim in person or in writing to the said lands or any of them or to some interest therein to L. L. Hunter, Esq., Special Officer appointed under section 28 of "The Waste Lands Ordinances of 1897, 1899, 1900, and 1903," at his office at Colombo:

Such Special Officer, in pursuance of the powers vested in him by the said Ordinances, will declare by writing under his hand that the said lands, or such of them as to which no claim has been made, are the property of the Crown.

L. L. HUNTER,  
Special Officer.

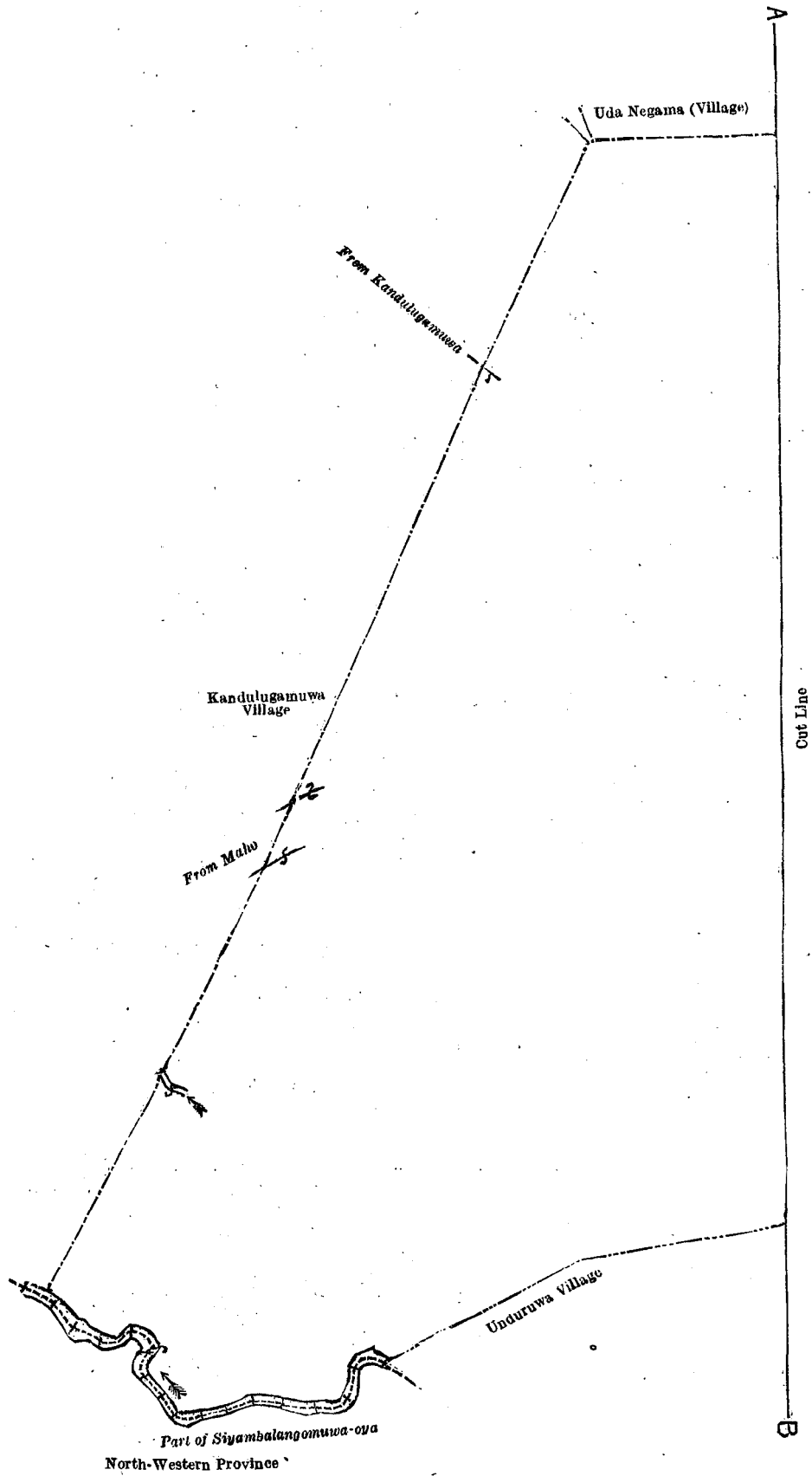
NOTE.—A claim to a right of way over the said lands or any of them is a claim to an interest in the land or lands.

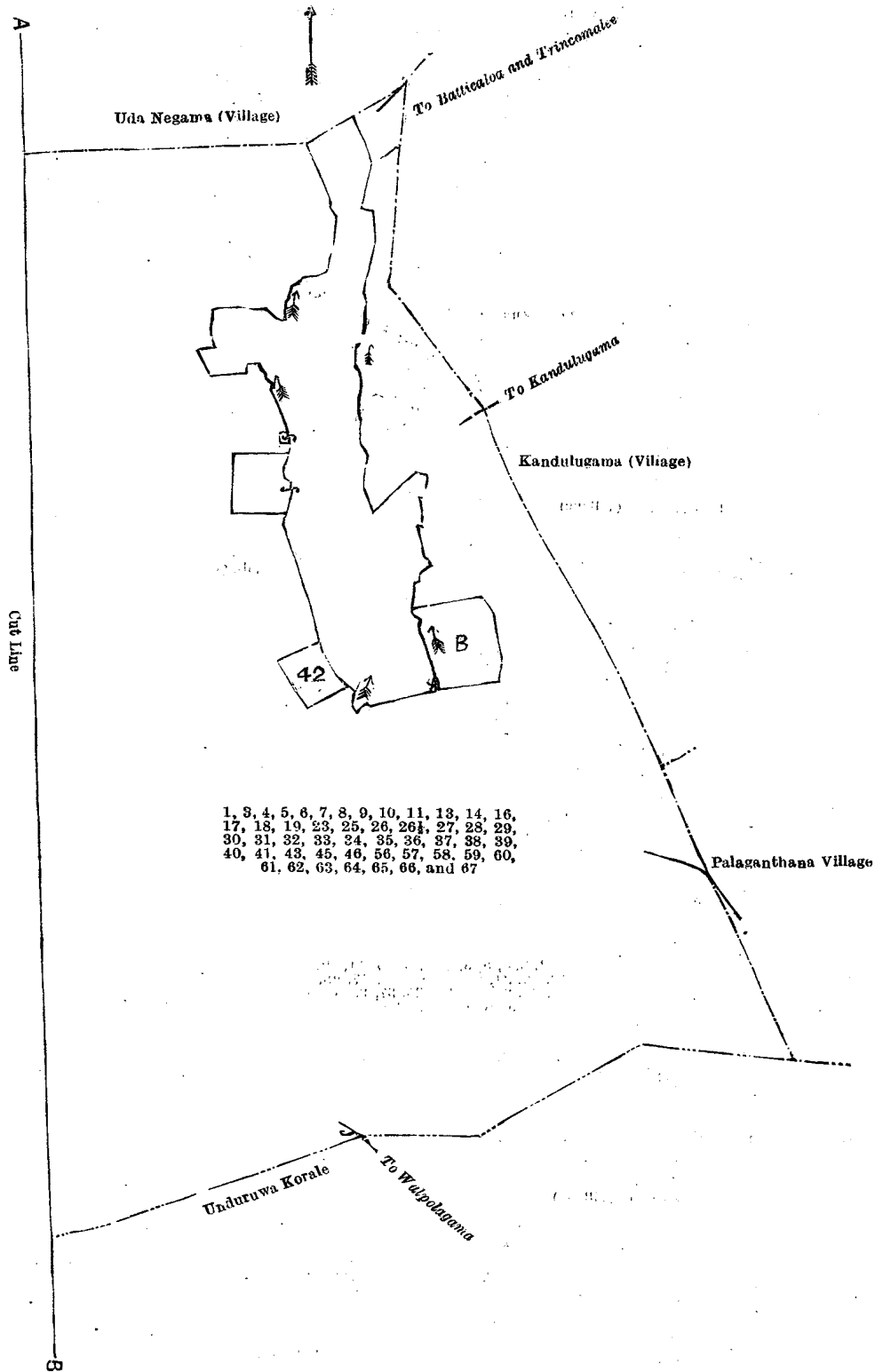
## Description of the Lands referred to.

The following lots situated in the village of Kandulugama, in the Galegoda Kandu tulana of the Negampaha korale of the Kalagam palata, in the North-Central Province, as described in the annexed diagram:—

## Block survey preliminary plan 860.

Lot.	Name of Land.	Extent, A. R. P.	Lot.	Name of Land.	Extent, A. R. P.
1	Bogahayaya	.. 12 2 27·5	28	Kongahahena	.. 0 0 21
2	Wella (channel)	.. 0 0 11·8	29	Bogahayaya and Kongahahena	.. 13 1 33
3	Madatungamawela	.. 0 1 27	30	Minipittaniya (cemetery)	.. 0 2 2
4	Do.	.. 0 0 2·7	31	Path (approach road to cemetery)	.. 0 0 27
5	Wella (channel)	.. 0 0 0·8	32	Footpath	.. 0 0 7
6	Madatungamawela	.. 0 0 0·7	33	Warayaya	.. 21 2 26
7	Madatungamawewa (tank and bund)	0 3 19·5	34	Footpath	.. 0 0 17
8	Footpath	.. 0 0 4·4	35	Tisbamba (waste land)	.. 5 2 24
9	Galagawayaya	.. 2 2 12·2	37	Godakiralagahawatta	.. 0 1 4
10	Do.	.. 0 2 22	38	Wekandebima (reservation for bund)	1 1 29
11	Footpath	.. 0 0 2	42	Wella (channel)	.. 0 0 30
12	Bogahayaya	.. 7 0 21	44	Kandulugamahena (reservation for tank bund)	.. 0 2 13
18	Wella (channel)	.. 0 0 2	45	Footpath	.. 0 0 9
19	Do. ( do. )	.. 0 0 2	46	Kandulugamahena	.. 0 3 12
20	Madatungamawelawedibima	.. 0 0 6	47	Footpath	.. 0 0 5
21	Do.	.. 0 0 28	48	Galagawayaya, Kandulugamahena	76 0 25
22	Madatungamakele (reservation for bund)	.. 0 3 6	49	Kandulugamawewa (tank and bund)	32 3 3
23	Madatungamawewa (tank and bund)	6 0 21	50	Habakudawewewekanda (tank bund) (abandoned)	.. 0 1 34
24	Kandulugamahena and Kongahahena	37 3 37			
25	Horow-ela (channel)	.. 0 1 8			
27	Weli-ela ( do. )	.. 0 0 14			224 1 36·6





Surveyor-General's Office,  
Colombo, April 6, 1923.

Scale of 16 Chains to an Inch.

C. H. VINCE,  
for Surveyor-General.

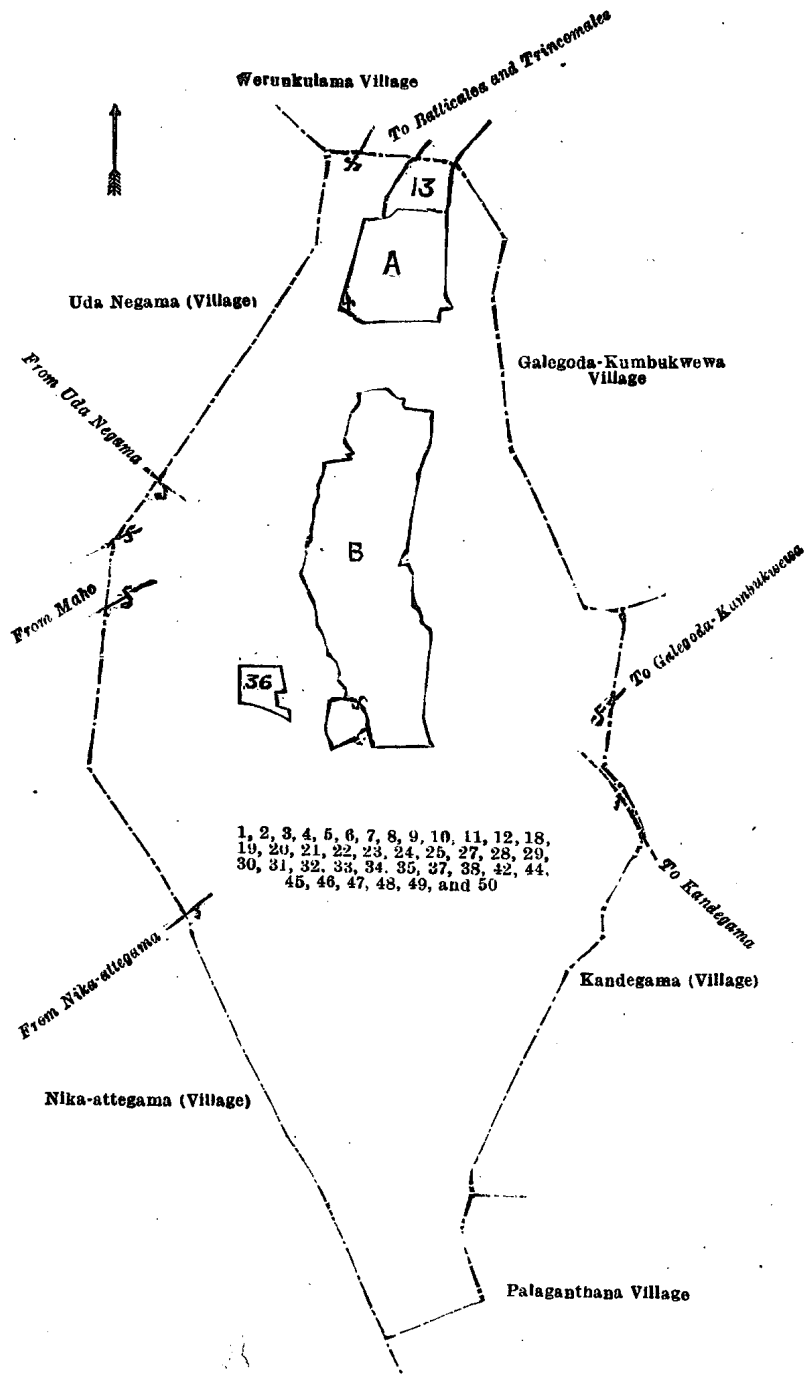
Anuradhapura S. O. 21—1923.

and bounded as follows : on the north by the village limit of Werunkulama ; on the east by the village limits of Galegoda-kumbukwewa, Kandegama, and Palaganthana ; on the south by the village limit of Palaganthana ; on the west by the village limits of Nika-attagama and Uda Negama.

NOTE.—The following lots lying within the above-mentioned boundaries are excluded from this notice, and their aggregate acreage of 33 acres 3 roods and 6 perches is not included in the acreage of 224 acres 1 rood and 36·6 perches given above :—

Block survey preliminary plan 860.

Lot.	Name of Land.	Extent, A. R. P.	Lot.	Name of Land.	Extent, A. R. P.
13	Palugahahena ..	.. 2 0 5	B 26	Kandulugamawela, Puranawela ..	.. 21 1 5
A 14	Madatungamawela ..	.. 0 2 3	B 39	Mceegahawatta ..	.. 0 3 9
A 15	Do. (T. P. 171,412) ..	.. 5 1 5	B 40	Do. ..	.. 0 0 10
A 16	Do. ..	.. 0 0 12	B 41	Ambagahawatta ..	.. 0 0 18
A 17	Do. ..	.. 1 1 23	B 43	Ihalameegahakumbura ..	.. 0 3 17
36	Ambagahawatta ..	.. 1 1 19			
					33 3 6



Surveyor-General's Office,  
Colombo, March 12, 1923.

Scale of 16 Chains to an Inch.

C. H. VINCE,  
for Surveyor-General.

Anuradhapura S. O. 22—1923.



**Uva Notice No. 8,392.****Notice under "The Waste Lands Ordinances of 1897, 1899, 1900, and 1903."**

TAKE notice that unless within three months from August 3, 1923, the persons, if any, who claim any interest in the lands hereinafter mentioned or in any one or more of such lands or to some interest therein make claim in person or in writing to the said lands or any of them or to some interest therein to M. M. Wedderburn, Esq., Special Officer appointed under section 28 of "The Waste Lands Ordinances of 1897, 1899, 1900, and 1903," at his office at Colombo:

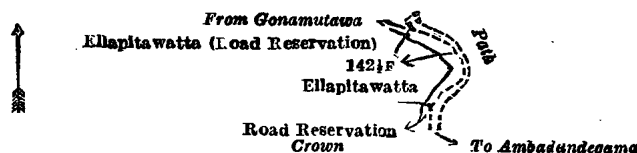
Such Special Officer, in pursuance of the powers vested in him by the said Ordinances, will declare by writing under his hand that the said lands, or such of them as to which no claim has been made, are the property of the Crown.

M. M. WEDDERBURN,  
Special Officer.

NOTE.—A claim to a right of way over the said lands or any of them is a claim to an interest in the land or lands.

*Description of the Land referred to.*

The land commonly called or known as Ellapitawatta (road reservation), situated in the village of Bambaragama, in the Kumbalwela korale of the Yatikinda division of the Badulla District of the Province of Uva, containing in extent 10 perches, shown as lot 142½F in block survey preliminary plan 247 and in the annexed diagram; and bounded as follows: on the north by Elapitawatta (road reservation) leased from the Crown, path from Gonamutawa to Ambadandegama; on the east by the path from Gonamutawa to Ambadandegama; on the south by the path from Gonamutawa to Ambadandegama; on the west by the road reservation declared to be the property of the Crown under the Waste Lands Ordinances, Ellapitawatta sold by the Crown, Ellapitawatta (road reservation) leased from the Crown.



Surveyor-General's Office,  
Colombo, May 4, 1923.

Scale of 4 Chains to an Inch.

C. H. VINCE,  
for Surveyor-General.

Uva S. O. 2—1923.

**Kegalla Notice No. 8,393.****Notice under "The Waste Lands Ordinances of 1897, 1899, 1900, and 1903."**

TAKE notice that unless within three months from August 3, 1923, the persons, if any, who claim any interest in the lands hereinafter mentioned or in any one or more of such lands or to some interest therein, appear before the Assistant Government Agent of the Kegalla District of the Province of Sabaragamuwa, at his office at Kegalla, and make claim in person or in writing to the said lands or any of them or to some interest therein:

Such Assistant Government Agent, in pursuance of the powers in him vested by the said Ordinances, will declare by writing under his hand that the said lands, or such of them as to which no claim has been made, are the property of the Crown.

R. H. WHITEHORN,  
Assistant Government Agent.

NOTE.—A claim to a right of way over the said lands or any of them is a claim to an interest in the land or lands.

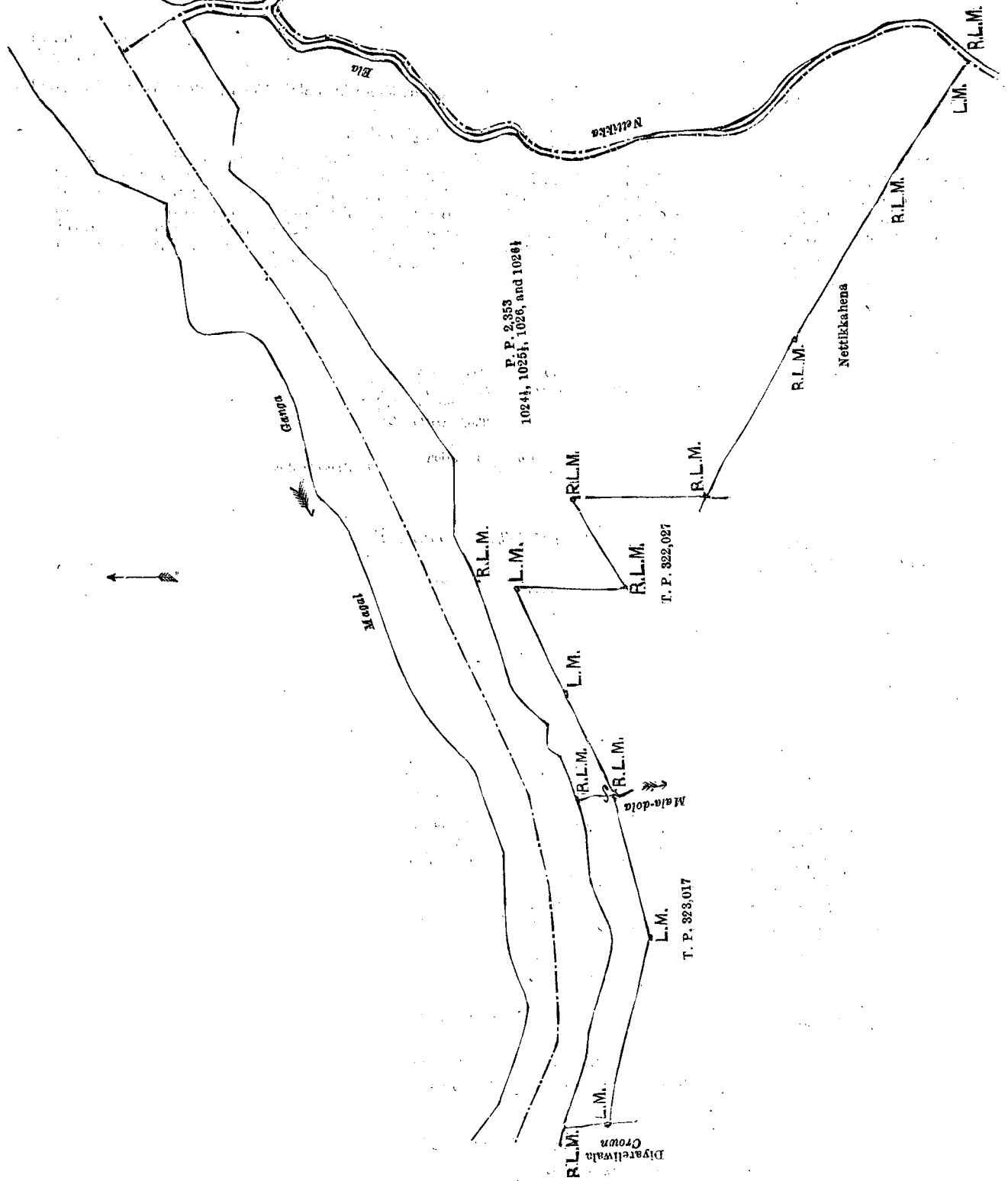
*Description of the Lands referred to.*

The following lots situated in the village of Nakkawita, in Atulugam korale east of Three Korales, in the Kegalla District of the Province of Sabaragamuwa, as described in the annexed diagram:—

## Preliminary plan 2,353.

Lot.	Name of Land.	Extent, A. R. P.
1024½	Gonaluwemukalana (reservation for Magal-ganga)	0 3 32
1025½	Do. ( do. )	0 2 27
1026	Gonaluwemukalana	12 2 26
1026½	Gonaluwemukalana (reservation for Magal-ganga and Nettikka-ela)	3 2 14
		<hr/> 17 3 19

and bounded as follows: on the north by Magal-ganga; on the east by Nettikka-ela; on the south by Nettikkahena claimed by K. Hondahamy, title plan 322,027 and title plan 323,017; on the west by Diyareliwala claimed by the Crown.



Surveyor-General's Office,  
Colombo, January 12, 1923.

Scale of 4 Chains to an Inch.

C. R. LUNDIE,  
for Surveyor-General.

## LAND SALES IN THE WESTERN PROVINCE.

No. 3,374, W. P.—The Assistant Government Agent, Kalutara, will on Monday, September 17, 1923, at 10 A.M., at his office in the Kalutara Kachcheri, put up to auction, for sale or settlement, or will otherwise dispose of, the under-mentioned portions of Crown land, in accordance with the regulations of Government regarding land sales. Thirty allotments of land situated in the Pasdun korale west division and Kalutara totamune division of the Kalutara District of the Western Province.

Lot.	Name of Land.	Name of Applicant.	Name of Claimant.	Description.	Extent.	
					A.	R. P.
Preliminary plan 16,785. Village—Dodangoda.						
1	Halbedenakadaowita ..	—	M. A. Romanis Appu ..	Rubber ..	0	0 19
2	Dahahatarahaulgodakele or Kahatagahaokanda ..	—	—	Reservation for path ..	0	2 9*
4	Dahahatarahaulgodakele or Hatarahaulgodalanda ..	H. Wijegunatilleke ..	—	Jungle ..	2	3 14
5	Hatarahaulgodalanda ..	—	J. Sopinona ..	Coconut ..	0	0 33
6	Dahahatarahaulgodakele or Hatarahaulgodalanda ..	K. Don Aron Sinno and another ..	Crown ..	Jungle ..	5	3 27
7	Kahatagahaokanda ..	—	W. A. Perera ..	Rubber ..	0	1 27
8	Do. ..	U. Don Baron Appuhamy ..	Crown ..	Jungle ..	6	0 28
9	Halbandanakadakumbura ..	—	Kaluwalage Suwaris Appu ..	Field ..	0	0 18
10	Halbandanakadalanda ..	—	K. Suwaris and another ..	Coconut ..	0	2 37
Preliminary plan 16,834. Village—Owitigala.						
1	Kanttegodalandekele ..	—	Crown ..	Jungle ..	3	2 0
2	Do. ..	P. Bastian Appu ..	do. ..	do. ..	2	0 15
3	Kanattegodawattepita-kattiya ..	—	S. P. N. Peranandu ..	Coconut ..	0	3 30
4	Do. ..	—	V. Haramanis Appu and others ..	Rubber ..	0	0 16
5	Do. ..	—	S. Ungu Pernandu ..	Coconut ..	0	0 33
6	Do. ..	—	H. Don Bastian Appu ..	do. ..	0	2 26
7	Do. ..	—	do. ..	do. ..	0	1 1
Preliminary plan 16,831. Village—Owitigala.						
1	Godahenekanda ..	M. Don Sardiell Perera ..	Crown ..	Forest ..	3	0 7
Preliminary plan 17,425. Village—Maha Arukgoda.						
1	Alubogahalanda ..	—	Crown ..	Cleared jungle ..	14	2 23*
2	Do. ..	—	do. ..	Reservation for burial ground ..	4	2 30*
3	Alubogahawatta ..	—	T. Juwanis Perera and others ..	Bare land ..	0	0 22
4	Moragahawatta ..	—	T. Remanis Perera ..	Rubber ..	0	0 3
5	Do. ..	—	T. Marihamy ..	Coconut ..	0	0 15
6	Do. ..	—	H. Nonohamy ..	do. ..	0	0 18
7	Do. ..	—	do. ..	do. ..	0	0 18
8	Do. ..	—	T. Odiris Perera ..	Bare land ..	0	0 4
9	Alubogahawatta ..	—	T. Simon Perera and another ..	Rubber ..	0	1 20
10	Do. ..	—	A. Don Lewis and another ..	Ditto and coconut ..	0	0 36
11	Do. ..	—	M. Nilmanis Peiris ..	Coconut ..	0	0 17
12	Badallagahawatta ..	—	S. Don Neris and another, and disputed by A. L.V. R. P. Udaiappa Chetty of Colombo ..	Coconut, &c. ..	3	1 37
13	Alubogahawatta ..	—	T. Thigonis Perera and others ..	Coconut ..	0	0 16

\* Not for sale or settlement.

Upset price per acre varies from Rs. 50 to Rs. 1,000. Further particulars regarding these lands can be obtained from the Assistant Government Agent, Kalutara, and plans of them from the Surveyor-General.

Colonial Secretary's Office,  
Colombo, July 28, 1923.

CECIL CLEMENTI,  
Colonial Secretary.

## LAND SALES IN THE SOUTHERN PROVINCE.

No. 4,036, S. P.—The Government Agent, Southern Province, will on Thursday, September 20, 1923, at 1 P.M., at his office in Galle Kachcheri, put up to auction, for sale or settlement, or will otherwise dispose of, the under-mentioned portions of Crown land, in accordance with the regulations of Government regarding land sales. Sixteen allotments of land situated in the Wellaboda pattu division of the Galle District of the Southern Province.

Lot.	Name of Land.	Name of Applicant.	Claimant—Crown.	Description.	Extent.		Upset price per acre, Rs.
					A.	R. P.	
1	Ketakerellagabomanana <i>alias</i> Delgahagopolamanana	Punchahakuru Isaneris ..	Patana ..	..	1	0 11	90
3	Delgahagoipolamanana <i>alias</i> Ketakerellagahamanana	Ilandaridewa Gayonis of Karandeniya ..	do. ..	..	0	3 35	90

Preliminary plan 11,901. Village—Ambana. Claimant—Crown.					Extent.	Upset price
Lot.	Name of Land.	Name of Applicant.	Description.	A. R. P.	per acre,	Rs.
2	Etakalamulla	Poddiwala Marage Cornelis of Polgahawila	Deniya	1 0 2	65	
Preliminary plan 12,118. Villages—Moderapatuwata and Patuwata within Sanitary Board limits of Dodanduwa. Claimant—Crown.						
1	Midigahaowitewatta	—	Deniya	0 0 21	306	
Preliminary plan 12,140. Village—Polgahawila. Claimant—Crown.						
1	Ampitiyewatta	Dominge Cornelis of Polgahawila	Native garden	0 0 27	86	
4	Polgahawilakandeampitiyawatta-addaratalawa	do.	High jungle	1 0 11	96	
Preliminary plan 12,152. Village—Polgahawila. Claimant—Crown.						
1	Polgahawilakanda-addaragalwaduwadokoratuwa	Majujanagamage Andris of Polgahawila	High jungle	1 0 16	81	
Preliminary plan 12,159. Village—Talgahawatta. Claimant—Pattinihakuru Leiso of Angulugalla.						
1	Panudangahawatta	K. K. W. Andris Sinno of Watugedera	Contains coconut Plantation	0 2 17	106	13·25
2	Padudangahawattebedda	K. K. W. Andris Sinno of Watugedera	Jungle	0 1 27	121	
3	Wela-addaradeniya	do.	Deniya	0 0 24	106	
4	Do.	do.	do.	0 1 6	106	
5	Panudangahawatta	Claimant—P. W. Kovis Appu. K. K. W. Andris Sinno of Watugedera	Contains rubber	0 0 29	250*	
6	Panudangahawatta	Claimant—W. K. Sinno Appu. K. K. W. Andris Sinno of Watugedera	Contains coconut Plantation	0 2 14	106	18
7	Panudangahawattebedda	K. K. W. Andris Sinno of Watugedera	Jungle	0 2 15	121	
8	Panudangahawatta and Wela-addaradeniya	do.	do.	0 1 2	—†	
9	Panudangahawatta	Claimant—W. K. Isan Appu. K. K. W. Andris Sinno of Watugedera	Contains cinnamon	0 0 21	200*	
10	Panudangahawatta	Claimant—W. K. Sawhami. K. K. W. Andris Sinno of Watugedera	Contains jak	0 0 38	200*	

\* Value of land per acre with plantation.

† Reservation (not for sale).

Further information regarding these lands can be obtained from the Government Agent, Southern Province, and their plans from the Surveyor-General.

Colonial Secretary's Office,  
Colombo, July 28, 1923.

CECIL CLEMENTI,  
Colonial Secretary.

No. 4,037, S. P.—The Government Agent, Southern Province, will on Tuesday, September 25, 1923, at 1 P.M., at his office in Galle Kachcheri, put up to auction, for sale or settlement, or will otherwise dispose of, the under-mentioned portions of Crown land, in accordance with the regulations of Government regarding land sales. Fourteen allotments of land situated in the Wellaboda pattu division of the Galle District of the Southern Province.

Preliminary plan 11,182. Village—Magala south. Claimant—Crown.					Extent.	Upset price
Lot.	Name of Land.	Name of Applicant.	Description.	A. R. P.	per acre,	Rs.
4	Angulugallekele	Ilandaridewa Sinaris	Patana	1 0 2	105	
Preliminary plan 12,150. Village—Pinikahana. Claimant—Crown.						
1	Polgahawilakanda-addaramenerikanatta <i>alias</i> Akulahitiyakanda	Dolamullege Sarnelis <i>alias</i> Arnolis of Polgahawila	Low jungle	0 3 34	81	
Preliminary plan 12,151. Village—Polgahawila. Claimant—Crown.						
1	Jambugahagulumullihaladeniya <i>alias</i> Jambugahahenedeniya	Udugamasurige Andris of Polgahawila	Deniya	2 0 27	76	
2	Jambugahagulumullihaladeniya <i>alias</i> Jambugahahenedeniya	Claimants—(1) D. Carolis, (2) D. Adirian. Damminige Carolis Appu of Polgahawila	Paddy field	3 0 25	86	
Preliminary plan 12,160. Village—Talgahawatta. Claimant—Crown.						
1	Talgahawatta <i>alias</i> Delgahawatta	Ilandaridewa Ujanis of Karadeniya	Jungle	0 3 38	506*	
2	Talgahawatta <i>alias</i> Delgahawatta	Claimant—T. H. Suwandiris. Ilandaridewa Ujanis of Karadeniya	Chena Plantation	0 0 21	86†	3
3	Galagawakumbura	Claimant—N. de Z. Wijeratna. Ilandaridewa Ujanis of Karadeniya	Paddy field	0 0 13	86†	
Preliminary plan 12,172. Village—Polgahawila. Claimant—Crown.						
1	Kanameeyagahakumburepahalakebella	(1) Domminge Kornelis, (2) Lekanwasan Kataluwa Liyanage George	Paddy field	1 1 14	66	
Preliminary plan 12,200. Village—Magala south. Claimant—Crown.						
1	Angulugallehumbasgodella	Tommayahakuru Oiso of Magala	High jungle	0 3 34	121	

Preliminary plan 12,203. Village—Madakumbura. Claimant—T. H. James.

Lot.	Name of Land.	Name of Applicant.	Description.	Extent.			Upset price per acre, Rs.
				A.	R.	P.	
1	Oliyapolakele <i>alias</i> Oliyapolabedda	Tommayahakuru James of Karandeniya	Contains cinnamon	0	0	15	150‡
Claimant—Crown.							
2	Oliyapolakele <i>alias</i> Oliyapolabedda	Tommayahakuru James of Karandeniya	Chena	0	2	13	76
3	Do.	do.	do.	1	0	1	76
Preliminary plan 12,208. Village—Talgahawatta. Claimant—Peduruhakuru Amadoris.							
4	Talgahawattehewathigewalalanga	I. D. Sirineris of Magala south	Native garden	0	1	32	150‡
Claimant—Pattinihakuru Heralis of Talgahawatta.							
7	Talgahawattehewathigewalalanga	I. D. Sirineris of Magala south	Contains cinnamon	0	1	10	150‡

\* Value of land per acre with mining rights.

‡ Value of land per acre with plantation.

† With mining rights at Rs. 506 per acre.

Further information regarding these lands can be obtained from the Government Agent, Southern Province, and their plans from the Surveyor-General.

Colonial Secretary's Office,  
Colombo, July 30, 1923.CECIL CLEMENTI,  
Colonial Secretary.

## LAND SALES IN THE NORTHERN PROVINCE.

No. 973, N. P.—The Government Agent, Northern Province, will on Tuesday, September 18, 1923, commencing at 11 A.M., at the Sale Bungalow attached to the Jaffna Kachcheri, put up to auction, for sale or settlement, or will otherwise dispose of, the under-mentioned portions of Crown land, in accordance with the regulations of Government regarding land sales. Fifty-two allotments of land situated in the divisions of Tenmaradchi, Islands, Pachchilaippali, Punakari, Vadamaradchi west, and Vadamaradchi East of the Jaffna District, Northern Province.

*Tenmaradchi Division.*

Lot.	Name of Land.	Name of Applicant.	Description.	Extent.			Upset price per acre, Rs.
				A.	R.	P.	
Preliminary plan 5,457. Village—Kudamian.							
1	Navatkadu	Hon. Sir A. Kanagasabai, Kt.	Paddy field	4	0	8	30*

*Islands Division.*

Lot.	Name of Land.	Name of Applicant.	Description.	Extent.			Upset price per acre, Rs.
				A.	R.	P.	
Preliminary plan 5,850. Village—Mandaitivu.							
6	Sampalodai	S. Subramaniam and two others (claimants)	Open land fit for paddy	2	1	7	20
Preliminary plan 5,879. Village—Punkudutivu West.							
1	Etiriyavarambunakiliyanochchi	M. Subramaniam of Punkudutivu West	Open land fit for dry grains	1	1	31	20
2	Sitamparampiddikutenmeirku	K. Sinnatambi of Punkudutivu West (claimant)	do.	0	1	28	20
Preliminary plan 5,887. Village—Punkudutivu West.							
1	Thillaivaikalukukilakku	Aiyampillai Arumugam (encroacher)	Open land fit for mondy	0	1	3	20
2	Do.	Arumugam Kanapatippillai	Open land fit for mondy and paddy	2	0	37	20
Preliminary plan 5,427. Village—Mandaitivu.							
16	Uppukkalivayal	R. S. Edwards, Postmaster, Madulkele	Paddy field	8	0	36	40*
17	Veddukkulam	do.	do.	1	0	38	40*

*Pachchilaippali Division.*

Lot.	Name of Land.	Name of Applicant.	Description.	Extent.			Upset price per acre, Rs.
				A.	R.	P.	
Preliminary plan 5,905. Village—Vannankeni.							
1	Kottipallam	S. Aiyathurai of Vannarponnai North-east	Jungle fit for coconuts	38	0	35	26.50
Preliminary plan 5,395. Village—Ittivil.							
1	Monduvankadu	A. Punniyar and A. Vallippillai of Ittivil (claimants)	Jungle with palmyras	9	2	2	28
2	Monduvanvalavu	do.	Coconut garden	2	1	15	70
3	Do.	do.	do.	0	3	26	48
4	Do.	do.	Palmyra garden	0	1	33	28
5	Monduvankadu	M. Vinayar, M. Sinnatambi, M. Vairamuttu, M. Sinnappillai, and M. Vallippillai of Ittivil (claimants)	Jungle with palmyras	1	0	13	28
6	Do.	V. Chelliah of Ittivil (claimant)	do.	1	1	28	28
7	Monduvanvalavu	do.	Coconut garden	1	2	10	78
8	Do.	A. Punniyar and A. Vallippillai of Ittivil (claimants)	Coconut and palmyra garden	0	3	16	23
9	Monduvankadu	—	Open land (to be reserved for footpath)	0	1	35	—†

Lot.	Name of Land.	Name of Applicant.	Description.	Extent.		Upset price per acre, Rs.
				A.	R. P.	
10	Monduvankadu ..	A. Punniar and A. Vallippillai of Ittavil (claimants)	Jungle with palmyras ..	6	0 24	28
11	Monduvanvalavu ..	do. ..	Coconut and palmyra garden ..	1	0 10	28
12	Monduvankadu ..	do. ..	Palmyra garden ..	1	2 18	28
13	Monduvanvalavu ..	M. Vallipuram of Ittavil (claimant) ..	Coconut garden ..	0	1 24	28
14	Monduvankadu ..	do. ..	Jungle with palmyras ..	5	3 26	20
15	Do. ..	A. Punniar and A. Vallippillai of Ittavil (claimants)	do. ..	3	2 28	20
16	Monduvankoviltarai ..	— ..	Open land with a temple (to be reserved) ..	2	0 37	—†
17	Pond ..	— ..	Pond (to be reserved) ..	0	0 32	—†
18	Monduvankadu ..	— ..	Jungle and open land (to be reserved for cart track) ..	0	1 0	—†
19	Do. ..	— ..	do. ..	0	1 5	—†
20	Monduvanpallam ..	M. Sinnatambi, M. Vinayagar, M. Vairamuttu, M. Vallippillai, A. Punniar, and A. Vallippillai of Ittavil (claimants)	Jungle with palmyras ..	19	3 5	28
21	Do. ..	M. Sinnatambi, M. Vinayagar, M. Vairamuttu, and M. Vallippillai of Ittavil (claimants)	Coconut garden ..	0	2 6	31
<i>Punakari Division.</i>						
Preliminary plan 5,897. Village—Kollakurichehi.						
1	Periatampirai ..	A. Tilliampalam of Mailiddi ..	Open land fit for paddy ..	2	1 17	20
2	Do. ..	— ..	Open land (to be reserved for road) ..	1	1 2	—†
3	Kalippoddal ..	General sale ..	Open land fit for paddy ..	7	0 2	20
4	Pailaitoddam ..	S. Murukesapillai of Kollakurichehi (encroacher) ..	Tobacco garden ..	0	0 8	24
5	Do. ..	V. Katiritampi and others of Madduvilnadu (encroacher) ..	do. ..	0	0 9	24
6	Do. ..	K. Arumukattan and others of Kollakurichehi (encroachers) ..	do. ..	0	0 9	24
7	Do. ..	P. Sivakuru of Kollakurichehi (encroacher) ..	do. ..	0	0 8	24
Preliminary plan 5,866. Village—Kunchukkulam.						
1	Mutthaddu ..	— ..	Jungle (to be reserved for path) ..	0	3 6	—†
3	Do. ..	— ..	do. ..	0	1 11	—†
4	Mutthaddu and Anaipundikkadu ..	K. Arumugam of Kollakurichehi ..	Jungle fit for paddy ..	2	3 32	20
5	Do. ..	K. Velupillai of Kunchukkulam ..	do. ..	2	3 21	20
<i>Vadamaradchi West Division.</i>						
Preliminary plan 5,972. Village—Tanakkarakurichehi.						
6	Thikathiyavarai ..	K. Sinnappu (claimant) ..	Waste stony land fit for coconuts ..	1	1 23	16
7	Karayankadu ..	do. ..	Garden with coconuts and a well ..	0	2 26	100
Preliminary plan 5,973. Village—Kerudavil.						
1	Punanaikalady ..	A. Pedurupillai (claimant) ..	Garden with coconuts and a well ..	0	1 25	80
2	Do. ..	do. ..	Stony waste land fit for coconuts ..	1	1 12	40
<i>Vadamaradchi East Division.</i>						
Preliminary plan 5,069. Village—Aliavalai.						
200	Anapali ..	General sale ..	Jungle land fit for coconuts ..	2	3 32	25
202	Koolaadivalavu ..	Ketiramar Arumugam and others (claimants) ..	Palmyra garden ..	7	3 1	16
203	Navaladivalavu ..	Sapapathi Kanapatippillai and others (claimants) ..	do. ..	1	2 18	16
204	Payariyadivalavu ..	do. ..	do. ..	4	0 33	16
205	Oorppanai ..	Punniar Velupillai and others (claimants) ..	do. ..	5	2 12	16
206	Tavasikinattadi ..	Katiramar Vairamuttu and others (claimants) ..	do. ..	6	0 27	16
207	Maradankeniattotam ..	do. ..	do. ..	5	0 27	16

\* To be settled on applicants at the appraised value under the scheme for increased production of rice.

† Not for sale.

Further information regarding these lands can be had from the Government Agent, Northern Province, and plans of them from the Surveyor-General.

Colonial Secretary's Office,  
Colombo, July 28, 1923.

CECIL CLEMENTI,  
Colonial Secretary.

## LAND SALES IN THE NORTH-CENTRAL PROVINCE.

No. 2,288, N.C. P.—The Government Agent, North-Central Province, will on Friday, September 14, 1923, at 1 P.M., at his office in Anuradhapura Kachcheri, put up to auction, for sale or settlement, or will otherwise dispose of, the under-mentioned portions of Crown land, in accordance with the regulations of Government regarding land sales. Twenty-two allotments of land situated in the Kalagam palata of the Nuwarakalawiya district of the North-Central Province.

Lot.	Name of Land.	Name of Applicant.	Description.	Extent.			Upset price per acre, Rs.
				A.	R.	P.	
Preliminary plan 6,137. Village—Maha Hettigama in Unduruwa korale.							
1	Indipitiyeidama	—	Reservation along the tank bund	0	1	13	—*
2	Do.	W. M. Kiri Banda and another of Kirindiwatta	Jungle fit for paddy	1	0	23	16
3	Do.	—	Reservation along the Moragaha-ela	0	1	2	—*
Village—Gonadeniyagama in Unduruwa korale.							
4	Keeriyagahaidama	—	Jungle fit for paddy	1	0	15	16
5	Pahalawekekumbura	—	Paddy field (encroachment by Lensuwa, Vidane Henaya)	0	0	21	16
6	Keeriyagahaidama	P. C. Lensuwa, Vidane Padiya	Cleared and asweddumized	1	1	12	16
7	Do.	—	Reservation along the Moragaha-ela	0	3	33	—*
8	Do.	—	Reservation along the cart track	0	0	17	—*
9	Do.	—	Jungle fit for paddy	0	0	11	16
Village—Miwewa in Kiralowa korale.							
10	Pahalawelahena	—	Reservation along the Moragaha-ela	0	3	0	—*
Preliminary plan 6,141. Village—Wambutuwewa (palu) in Kiralowa korale.							
1	Palugaha-accare	R. Kiri Banda of Maneruwa	Jungle fit for paddy	1	0	11	22
2	Palugahamulahena	K. Ranhamy and 2 others of Maneruwa	do.	0	3	21	26
3	Do.	do.	do.	1	0	15	26
4	Palugahakumbura	—	Paddy field (encroachment by Dingiri Banda, Vel-Vidane)	0	1	2	40
5	Palugahamulahena	—	Reservation along Alutwewa-ela, Horow-ela, and the tank bund	2	1	15	—*
6	Palugahakumbura	—	Paddy field (encroachment by K. Ranhamy of Maneruwa)	0	0	22	31
Preliminary plan 6,162. Village—Kendapattiya in Kalpe korale.							
1	Timbirigahaidama	S. Menikrala of Mekichchawa	Low jungle fit for paddy	4	0	11	20
Preliminary plan 6,164. Village—Kodikaragama (palu) in Unduruwa korale.							
1	Mailagahaweehena	Sahodara Vel-Pediya of Radagama	Jungle fit for paddy	2	0	22	16
2	Do.	—	Reservation along the ela	0	0	22	—*
Village—Dikwennewa (palu) in Unduruwa korale.							
3	Talakolawewahena	—	Reservation along the ela	2	0	0	—*
4	Do.	E. A. Banda and 23 others of Daniyagama	Jungle fit for paddy	4	0	4	28
5	Do.	do.	do.	7	3	17	28

\* Not for sale.

Further particulars regarding these lands can be had from the Government Agent, North-Central Province, and the plans of them from the Surveyor-General.

Colonial Secretary's Office,  
Colombo, July 28, 1923.

CECIL CLEMENTI,  
Colonial Secretary.

No. 2 289, N.C. P.—The Government Agent, North-Central Province, will on Monday, September 24, 1923, at 10 A.M., at Kebitigollewa, put up to auction, for sale or settlement, or will otherwise dispose of, the under-mentioned portions of Crown land, in accordance with the regulations of Government regarding land sales. Forty-three allotments of land situated in the Kunchuttu korale of Hurulu palata in Nuwarakalawiya district of the North-Central Province.

Lot.	Name of Land.	Name of Applicant.	Description.	Extent.			Upset price per acre, Rs.
				A.	R.	P.	
Preliminary plan 5,920. Village—Rambakepuwewa in Kunchuttu korale.							
1	Mailagahaidama	M. V. Vge Ukkurala, Vel-Vidane	Chena suitable for paddy	2	0	4	20
Preliminary plan 5,946. Village—Yakawewa in Kunchuttu korale.							
1	Siyambalagahaidama	P. Nambirala	Low jungle	1	3	9	40
2	Do.	—	Reservation along tank bund	0	1	7	—*
Preliminary plan 5,999. Village—Kanugahaulpota in Kunchuttu korale.							
1	Dambagahaidama	V. Kapurala, Vel-Vidane	Low jungle fit for paddy	3	0	0	24
2	Do.	—	Reservation along Horow-ela	0	1	23	—*

## Preliminary plan 6,023. Village—Mahakadigala (palu) in Relapanawa in Kunchuttu korale.

Lot.	Name of Land.	Name of Applicant.	Description.	Extent.			Upset price per acre, Rs.
				A.	R.	P.	
1	Dambagahaidama ..	K. Punchirala and two others of Vihare Hammillewa	Jungle fit for paddy ..	2	3	36	50
2	Do. ..	— ..	Reservation along tank bund ..	0	1	27	—*
Preliminary plan 6,183. Village—Hendegama in Kunchuttu korale.							
1	Mailagahaidama ..	U. G. Punchi Appu ..	Chena suitable for paddy ..	1	3	34	20
Preliminary plan 6,182. Village—Hendegama in Kunchuttu korale.							
1	Dambagahaidama ..	P. Wannihamy, Vel-Vidane of Ratmalwetiya	Jungle suitable for paddy ..	11	3	28	21
Preliminary plan 6,305. Village—Hendegama in Kunchuttu korale.							
1	Helambagahaidama ..	B. Nanhamy ..	Low jungle suitable for paddy ..	4	0	0	20
Preliminary plan 6,306. Village—Kochchiyawa (palu) in Galkadawalagama of Kunchuttu korale.							
1	Mayilagahaidama ..	B. Malhamy, Vel-Vidane of Galkadawala	Land suitable for paddy ..	4	0	9	20
Preliminary plan 6,308. Village—Hendegama in Kunchuttu korale.							
1	Diulgahaidama <i>alias</i> Dambagahaidama ..	U. Wannihamy ..	Low jungle suitable for paddy ..	3	3	8	21
2	Dambagahaidama ..	N. Velate ..	do. ..	2	0	32	22
3	Diulgahaidama ..	B. Wannihamy ..	do. ..	2	0	1	20
Preliminary plan 6,310. Village—Kudagala (palu) in Mahanetiwewa of Kunchuttu korale.							
1	Mayilagahaidama ..	M. Naidurala, Vel-Vidane, and another	Jungle suitable for paddy ..	3	3	9	20
2	Dambagahaidama ..	S. Menikrala ..	do. ..	5	1	32	20
3	Do. ..	— ..	Reservation along pin-para ..	0	0	30	—*
Preliminary plan 6,311. Village—Hendegama in Kunchuttu korale.							
1	Dambagahaidama ..	A. Ukku Banda ..	Low jungle suitable for paddy ..	3	0	9	20
2	Do. ..	— ..	Reservation for cart track ..	0	1	16	—*
Preliminary plan 6,314. Village—Puliyankulama in Kunchuttu korale.							
1	Mayilagahaidama ..	S. Punchirala and two others ..	Chena suitable for paddy ..	5	1	11	20
Preliminary plan 6,316. Village—Nikawewa in Kunchuttu korale.							
1	Mailagahaidama ..	K. Kadira ..	Jungle suitable for paddy ..	0	3	38	20
Preliminary plan 6,319. Village—Tammanawa in Kunchuttu korale.							
1	Mayilagahaidama ..	— ..	Reservation along Elapota-ela ..	1	0	34	—*
2	Do. ..	N. Kadira Velate ..	Low jungle fit for paddy ..	1	3	24	20
3	Do. ..	K. Malhamy ..	do. ..	4	0	1	20
Preliminary plan 6,321. Village—Aiyatigewewa in Kunchuttu korale.							
1	Dambagahaidama ..	T. H. Malla ..	Jungle fit for paddy ..	4	3	38	20
2	Aiyatigewewakele ..	— ..	Reservation along footpath ..	0	0	18	—*
Preliminary plan 6,325. Village—Kebitigollewa in Kunchuttu korale.							
1	Moragahaidama ..	Sina Sarawanamuttu ..	Jungle ..	1	3	21	35
2	Do. ..	— ..	Reservation along pin-para ..	0	0	10	—*
Preliminary plan 6,328. Village—Wattewewa in Kunchuttu korale.							
1	Mayilagahaidama ..	A. Mudalihamy, Vel-Vidane ..	Chena ..	3	1	33	20
2	Do. ..	— ..	Reservation along wan-ela ..	1	0	2	—*
Preliminary plan 6,330. Village—Wattewewa in Kunchuttu korale.							
1	Wattewewakele <i>alias</i> Dambagahaidama ..	N. Badderla ..	Chena ..	2	0	7	20
Preliminary plan 6,331. Village—Punchihamillewa in Kunchuttu korale.							
1	Punchihamillewa ..	— ..	Reservation along Horow-ela ..	0	1	19	—*
2	Do. ..	K. Appurala and two others ..	Jungle fit for paddy ..	5	2	12	21
3	Do. ..	— ..	Reservation for path ..	0	0	31	—*
Preliminary plan 6,332. Village—Siyambalagaswewa in Kunchuttu korale.							
1	Diulgahaidama <i>alias</i> Dambagahaidama ..	K. P. Vel PEDIYA ..	Low jungle fit for paddy (partly cleared) ..	3	3	14	20
Preliminary plan 6,336. Village—Wattewewa in Kunchuttu korale.							
1	Mayilagahaidama ..	K. V. Suddhahamy ..	Chena ..	1	0	3	20
2	Kadurugahaidama ..	B. M. Gunasinghe ..	do. ..	1	3	21	20
3	Millagala ..	— ..	Reservation for road ..	0	0	16	—*
4	Wattewewakele ..	C. R. Wannihamy Arachchi ..	Chena ..	1	3	26	20
Preliminary plan 6,337. Village—Kolibuwewa in Kunchuttu korale.							
1	Kurundugahaidama ..	K. V. Bandiya, Dewaya ..	Jungle fit for paddy ..	0	3	25	22
Village—Medawewa in Kunchuttu korale.							
2	Mayilagahaidama <i>alias</i> Dambagahakele ..	P. Abadda ..	do. ..	1	0	5	20
3	Kongahaidama <i>alias</i> Dambagahakele ..	T. D. Kanda ..	Jungle fit for garden ..	1	0	15	20
4	Do. ..	— ..	Reservation along the path ..	0	0	5	—*

\* Not for sale.

Further particulars regarding these lands can be had from the Government Agent, North-Central Province, and the plans of them from the Surveyor-General.



## LAND SALES IN THE PROVINCE OF SABARAGAMUWA.

No. 1,109, P. of S.—The Assistant Government Agent, Kegalla, will on Thursday, September 20, 1923, at 10.30 A.M., at his office in Kegalla, put up to auction, for sale or settlement, or will otherwise dispose of, the under-mentioned portions of Crown land, in accordance with the regulations of Government regarding land sales. Thirty-four allotments of land situated in the Beligal korale division of the Kegalla District of the Province of Sabaragamuwa.

Preliminary plan 1,973. Village—Weligalla. Claimant—J. H. Rasiah Joseph, Proctor.

Lot.	Name of Land.	Name of Applicant.	Description.	Extent.		Upset price A. R. P. per acre, Rs.
				A.	R. P.	
213	Kongahakandehena ..	—	Rubber 3 years ..	8	3 26	154*
214	Kongahakandemukulana ..	—	do. ..	0	1 33	154*
Village—Niyandurupola.						
215	Kongahakandemukulana ..	—	Rubber 3 years ..	0	0 14	154*
Preliminary plan 2,685. Village—Panakawa. Claimant—Arachchillage Mudalihamy, Fiscal Peon, and V. R. V. Alagiri Sami Chetty (appears to have been sold by the claimants).						
1	Etambagahamulahenewatta ..	—	Coconut about 7 years ..	7	2 27	204*
Preliminary plan 2,960. Village—Hatnagoda. Claimant—Nil.						
1	Kirindigalemukulana ..	Mr. W. Hermon	Jungle ..	1	3 5	70
1A	Do. ..	do.	Forest 30 years ..	1	0 22	60
1B	Do. ..	—	Chena ..	1	3 36	—†
Preliminary plan 3,100. Village—Yattogoda. Claimant—Nil.						
6	Ballagalamukalanhena <i>alias</i> Atugodalaragehena	Mr. Albert A. Wickrama- singhe	Leased ..	14	2 14	94
Preliminary plan 3,191. Village—Ranawana. Claimant—Nil.						
1	Pattiniyamadehena ..	—	Chena, encroachment by Epa Achchillage Dingiri Appuhami, Dahanekege Mudalihamy and Mudi- yanselage Dingiri Banda	1	2 3	64*
2	Do. ..	—	Reservation for Gansab- hawa road	0	0 16	—†
3	Do. ..	—	do. ..	0	0 23	—†
4	Do. ..	—	Coconut 1 year old, encroach- ment by Epa Achchillage Dingiri Appuhami, Dahan- ekge Mudalihamy, and Mudiyanselage Dingiri Banda	3	0 38	84*
Preliminary plan 3,205. Village—Mahena. Claimant—Nil.						
1	Mahena ..	—	Reservation for road and ela, encroachment by Don Carolus & Sons	0	0 20	—†
2	Do. ..	—	do. ..	0	0 14	—†
3	Do. ..	—	do. ..	0	0 24	—†
4	Do. ..	—	do. ..	0	0 17	—†
5	Do. ..	—	do. ..	0	0 28	—†
6	Do. ..	—	do. ..	0	0 4	—†
7	Do. ..	—	do. ..	0	0 17	—†
8	Corasemukulana ..	—	Rubber 5 years, encroach- ment by H. Don Carolus & Sons	1	2 8	450*
Preliminary plan 3,213. Village—Hijjoda. Claimant—Nil.						
1	Kiriwanehenemukalana ..	P. G. Punchirala and Mo- hotti Appu	—	1	3 19	79
Preliminary plan 3,218. Village—Ballapana. Claimant—Nil.						
1	Kalugahahenemukalana ..	—	Encroachment by owners of T. P. 166,335.	0	0 8	129*
2	Do. ..	K. A. Pedrick Perera	Forest ..	1	0 38	89
Preliminary plan 3,216. Village—Talawatta. Claimants—Noor Mohamadu Kojee Mahammadu and others.						
1	Talawattearamba ..	—	Chena and arecanut, reserva- tion for the ela	0	3 18	—†
2	Kajugahamulahena ..	—	Chena ..	0	3 32	54
Village—Kahabiliyawa.						
3	Dewalakandepalagala <i>alias</i> Galatula <i>alias</i> Paragaha- walahena	Vidanalage Yahapathamy and Dingiri Appuhamy	—	1	0 9	54
4	Do. ..	—	—	1	0 1	60
5	Dewalekandehena <i>alias</i> Para- gahawalahena	—	—	0	1 32	54
Preliminary plan 3,180. Village—Kondapaluwa. Claimant—Nil.						
1	Kandawatta ..	—	Coconut plants 1½ years old, encroachment by Pathi- rannalage Kirihamy	0	0 13	154*
3	Eilagalahena ..	—	do. ..	0	0 23	154*

## Village—Ranwala.

Lot.	Name of Land.	Name of Applicant.	Description.	Extent.		Upset price per acre, Rs.
				A.	R. P.	
5	Helapitahena	—	Encroachment by Puliyan-achchilage Mudalihamy	1	3 28	154
6	Alawwa estate	—	Encroachment by Mr. Charles Peiris, coconut 2½ years	6	1 27	204*
7	Do.	—	do.	0	0 36	204*
8	Alawwa estate	Villages—Kondapaluwa and Ranwala.	Encroachment by Mr. Charles Peiris, coconut 2½ years	1	3 27	204*

\* For settlement.

† Not for sale.

Further information regarding these lands can be obtained from the Assistant Government Agent, Kegalla, and their plans from the Surveyor-General.

Colonial Secretary's Office,  
Colombo, July 30, 1923.

CECIL CLEMENTI,  
Colonial Secretary.

No. 1,110 P. of S.—The Government Agent, Province of Sabaragamuwa, will on Tuesday, September 18, 1923, at 1 P.M., at his office in Ratnapura, put up to auction, for sale or settlement, or will otherwise dispose of, the under-mentioned portions of Crown land, in accordance with the regulations of Government regarding land sales. Nine allotments of land situated in the Ratnapura District of the Province of Sabaragamuwa.

## Preliminary plan 3,151. Village—Muttettuwegama, Kadawata korale. Claimant—Crown.

Lot.	Name of Land.	Name of Applicant.	Description.	Extent.		Upset price per acre, Rs.
				A.	R. P.	
1	Heeraluwa estate	Encroachment by Mr. M. C. Perera	Tea, 15 to 20 years	0	1 36	350
2	Annakkagalayaya	Mr. M. C. Perera	Patana with forest trees	14	1 7	65
2A	Do.	—	do.	10	3 11	—*
6	Heeraluwa estate	Encroachment by Mr. M. C. Perera	Tea, 15 to 20 years	1	1 0	350
6A	Marangodakele	—	Jungle	0	1 8	—†
6B	Do.	—	do.	0	0 9	—†
6C	Do.	—	do.	0	0 4	—†

Preliminary plan 3,178. Village—Kongolla *alias* Delarawa, Kadawata korale. Claimant—Crown; disputed by T. Mahima and another.

1	Kalayakandura	—	Deniya	0	1 18	—
2	Mullearawekumbura	Encroachment by P. B. Mahima	Paddy field	0	0 26	26

Preliminary plan 3,144. Village—Galapallelanda, Nawadun korale. Claimant—Crown.

1	Epagamamukalana	—	Jungle	30	3 32	106
---	-----------------	---	--------	----	------	-----

Preliminary plan 3,176. Village—Tennehena, Atakalan korale. Claimant—Crown.

2	Indiketiya	—	Chena	1	0 25	27·50
3	Do.	W. Joronisa	do.	1	3 38	30
5	Mahadeniyehena	D. Kirimenika	do.	1	1 1	30

\* Reservation for springs (not for sale).

† Reservation for Rannakge-ara (not for sale).

Further information respecting these lands may be obtained from the Government Agent, Province of Sabaragamuwa, and plans of them from the Surveyor-General.

Colonial Secretary's Office,  
Colombo, August 1, 1923.

CECIL CLEMENTI,  
Colonial Secretary.

## LAND ACQUISITION NOTICES.

HAVING been duly directed by the Governor, with the advice of the Executive Council, acting under the provisions of "The Land Acquisition Ordinance of 1876," section 6, to take order for the acquisition of the following lands, required for a public purpose, namely, for improving the alignment of the main line of the railway between the 6½ and 7th mileposts, to wit:—

## Preliminary plan 17,657. Villages—Gongitota and Enderamulla.

On September 3, 1923, at 12 noon.

Lot.	Name of Land.	Description.	Name of Claimant.	Extent.	
				A.	R. P.
1	Kumburumulla	Deniya	A. Nicholas Appu	0	0 19·4
2	Do.	do.	D. Poloris Appu	0	1 28·5
3	Delgahawatta	Contains 21 coconut trees and other trees and a thatched house	M. Nasarem Appu, &c.	0	2 17·9
4	Do.	Contains 20 coconut trees and other trees	W. A. Anthony Appu and another	0	1 17·5
5	Do.	Contains 7 coconut trees and other trees	H. Piloris Appu	0	2 6·3
6	Do.	Contains 81 coconut trees and other trees and a thatched house	K. Deonis Perera and another	2	1 11·1
7	Do.	Low jungle	do.	0	2 35·5
9	Do.	Part of cart road (private)	do.	0	0 8·8
8	Do.	Contains 135 coconut trees, 28 jak trees, a tiled house, 3 thatched houses, and part of a thatched house	W. A. Anthony Appu and W. A. Elias Appu	1	3 19
10	Do.	Contains 2 coconut trees and a jak tree	do.	0	1 27·3
11	Do.	Low jungle	W. A. Anthony Appu	1	1 39
14	Do.	do.	do.	0	0 0·2

Lot.	Name of Land.	Description.	Name of Claimant.	Extent.	
				A.	R. P.
15	Gorakagawatta <i>alias</i> Delgahawatta	Low jungle	H. D. S. Babanis Fernando, W. D. Charlis Fernando, and K. D. Sadiris Fernando	0	0 4.7
17	Do.	do.	do.	0	0 4
18	Do.	Bare land	do.	0	0 3
20	Do.	Contains 4 coconut trees and 3 jak trees	do.	0	0 35.3
24	Do.	Low jungle	do.	0	0 26.6
12	Part of old road	do.	Crown	0	0 17.5
13	Do.	do.	do.	0	0 2
16	Do.	do.	do.	0	0 2.5
19	Do.	Bare land	do.	0	0 4.7
22	Do.	do.	do.	0	0 1.5
On September 4, 1923, at 12 noon.					
21	Delgahawatta	Contains 6 coconut trees	Mancho and Sadiris Fernando	0	0 26.5
23	Gorakagawatta <i>alias</i> Delgahawatta	Contains 75 coconut trees and a thatched house	H. D. S. Babanis Fernando	1	0 19.9
25	Do.	Contains 1 coconut plant	Babanis and Sencho Fernando (disputed)	0	0 1.8
26	Do.	Bare land	H. D. Sincho Fernando	0	0 3.6
27	Do.	Contains 45 coconut trees, 15 jak trees, and a masonry tiled house with thatched shed	K. H. D. Hendrick Fernando, W. D. Livinis Fernando, and G. D. Sodo Fernando (disputed)	0	2 26.6
32	Do.	Contains 3 coconut trees	Crown and ditto	0	0 10.1
33	Do.	Bare land	do.	0	0 0.5
28	Do.	Contains 1 coconut tree and part of thatched house	W. D. Janis Fernando	0	0 7.3
29	Do.	Low jungle	W. Ana Maria Fernando	0	0 11.1
30	Do.	Contains 3 coconut trees	H. Kirinoris Fernando	0	0 17
34	Do.	Bare land	Ditto and Crown	0	0 4.3
35	Do.	do.	do.	0	0 5.5
31	Dangahakumbura	Deniya	Podia Fernando	0	0 37.7

I hereby give public notice, as required by section 7, that the Government proposes to take possession of the lands. All persons interested in the aforesaid lands are hereby required to appear personally or by agent before me at this office, on the above-mentioned dates at 12 noon, and to state the nature of their respective interests in the lands, and the amount and particulars of their claims to compensation for such interests.

The Kachcheri,  
Colombo, July 24, 1923.

J. G. FRASER,  
Government Agent.

HAVING been duly directed by the Governor, with the advice of the Executive Council, acting under the provisions of "The Land Acquisition Ordinance of 1876," section 6, to take order for the acquisition of the following lands, required for a public purpose, namely, for improving the Compañewela swamp, to wit:—

Preliminary plan 18,086. Village—Kalutara South.

Lot.	Name of Land.	Description.	Name of Claimant.	Extent.	
				A.	R. P.
1	Mudagahawatta	Garden contains coconut, &c.	D. B. Gunatileke and another	0	0 9.9
2	Do.	do.	Mrs. J. L. Wickramanayake	0	1 2.3
3	Do.	do.	John Bolonna	0	0 9.9
4	Do.	do.	Edgar Ebert	0	0 4.2
5	Do.	do.	J. A. Dharmaratne	0	0 18.9
6	Do.	do.	F. T. Seneviratne	0	1 0
7	Nambiyawatta	do.	do.	0	0 13.2
8	Do.	do.	N. D. Harmanis Appu	0	0 12.8
9	Do.	Coconut garden	Heirs of the late J. A. de Silva	0	0 10.3
10	Walauwewatta <i>alias</i> Arachchiwatta	Sudasinghe Garden contains coconut, &c.	Heirs of the late J. W. de Silva	0	1 33.5
11	Do.	Bare land	do.	0	0 3.1

I hereby give public notice, as required by section 7, that the Government proposes to take possession of the lands. All persons interested in the aforesaid lands are hereby required to appear personally or by agent before me at the Kalutara Kachcheri, on September 4, 1923, at 10 A.M., and to state the nature of their respective interests in the lands, and the amount and particulars of their claims to compensation for such interests.

Kalutara Kachcheri,  
July 24, 1923.

H. A. BURDEN,  
Assistant Government Agent.

HAVING been duly directed by the Governor, with the advice of the Executive Council, acting under the provisions of "The Land Acquisition Ordinance of 1876," section 6, to take order for the acquisition of the following lands, required for a public purpose, namely, the opening of the Batticaloa and Trincomalee Railway, to wit:—

Preliminary plan 5,832. Village—Koddaimunai, within the Local Board limits of Batticaloa.

Lot.	Name of Land.	Description.	Name of Claimant.	Extent.	
				A.	R. P.
10	Koolavadikkadu	Jungle	Claimant not known	0	2 10.6
11	Koolavaditoddam	Garden contains 36 coconut plants 3 to 5 years old, 25 coconut trees 6 to 10 years old, 58 coconut trees 15 to 25 years old, 7 arecanut trees 10 years old, 1 bread fruit tree 30 years old, 3 kaju trees 15 years old, 4 palmyra trees 3 years old, 2 mango trees 5 years old, a part of a permanent thatched house, a masonry well, and cistern	H. de Lima	1	3 36.5
12	Koolavadikkadu	Jungle contains 2 naval trees 18 years old and 2 palmyra trees 35 years old	Anandar Kanapathippillai	0	1 21

Lot.	Name of Land.	Description.	Name of Claimant.	Extent.		
				A.	R.	P.
13	Koolavadiyalavu	Garden contains 56 coconut trees 1 to 7 years old, 3 palmyra trees 30 years old, 6 naval trees 20 years old, and 1 kaju tree 8 years old	Suppiramaniam Seeni	0	2	18.2
14	Koolavadikkadu	Jungle contains 2 coconut trees 30 years old, 23 palmyra trees 15 to 30 years old, 2 kanjura trees 20 years old, 12 naval trees 10 to 25 years old, 9 kaju trees 10 years old, 1 margosa tree 10 years old, and 1 margosa tree 30 years old	Tambimuttu Chelliah, Police Headman, of Koddaimunai and others	5	1	18.3
18	Kalliyankadu	Village—Veddukadu, within the Local Board limits of Batticaloa. Jungle contains 2 kanjura trees 15 years old, 1 margosa tree 3 years old, and 1 naval tree 15 years old	Claimant not known	0	1	21.2
21	Koolavadiyalavu	Village—Koddaimunai, within the Local Board limits of Batticaloa. Garden contains 29 coconut plants 3 to 5 years old, 3 coconut trees 6 to 10 years old, 10 coconut trees 25 years old, 10 palmyra trees 16 to 30 years old, 1 suraipunnai tree 15 years old, 1 naval tree 30 years old, 3 kaju trees 10 years old, and 1 mango tree 10 years old	Vellayer Kanagaratnam	2	1	30.9
23	Vyравankoviladiyalavu	Garden contains 24 coconut plants 2 to 5 years old, 1 coconut tree 20 years old, 1 palmyra tree 5 years old, 1 naval tree 10 years old, and a cadjan shed	W. Sarnelis Silva	0	0	31.4
24	Do.	Garden contains 127 coconut plants 3 to 5 years old, 11 coconut trees 35 years old, 4 murunga trees 5 years old, 7 palmyra trees 16 to 30 years old, 31 kaju trees 3 to 10 years old, 11 margosa trees 3 to 8 years old, 1 margosa tree 30 years old, 4 mango trees 2 to 5 years old, 2 naval trees 10 years old, 1 suraipunnai tree 10 years old, and a cadjan hut	do.	1	0	26.5
25	Do.	Garden contains 37 coconut plants 3 to 5 years old, 27 coconut trees 25 years old, 4 palmyra trees 30 years old, 2 kaju trees 5 years old, 1 murunga tree 4 years old, and 1 tamarind tree 50 years old	Crown (claimed by W. Sarnelis Silva)	0	2	16.4
26	Do.	Garden contains 86 coconut plants 1 to 2 years old, 25 coconut trees 5 to 10 years old, 90 coconut trees 12 to 20 years old, 34 palmyra trees 15 to 30 years old, 3 margosa trees 5 to 8 years old, 8 arecanut plants 2 to 5 years old, 14 arecanut trees 5 to 8 years old, 4 pomegranate plants 2 to 5 years old, 1 lime tree 5 years old, 1 mango tree 15 years old, 2 guava trees 8 years old, 4 murunga trees 2 to 5 years old, 2 cadjan huts, and a masonry well	do.	2	1	4.2
28	Do.	Garden contains 1 palmyra tree 15 years old	Crown (claimed by Mana Gabriel of Uppodai)	0	0	7.1
29	Do.	Garden containing coconut, palmyra, and other trees	Mana Gabriel	0	2	34.6
30	Do.	Garden containing coconut, palmyra, and other trees	W. Sarnelis Silva	1	2	4.8
31	Do.	Garden, 1 palmyra tree 30 years old	Crown (claimed by W. Sarnelis Silva)	0	0	5.4
32	Do.	Garden, no cultivation	Nena Supramaniam of Puli-yantivu	0	0	2.7
33	Do.	Garden containing coconut, palmyra, and other trees	Crown (claimed by Nena Supramaniam of Puli-yantivu)	2	2	22.8
34	Do.	do.	Crown (claimed by Ananther Kanapathippillai)	3	0	6.9
36	Palatadiyalavu	do.	Crown (claimed by Mr. L. F. Tissaveasinghe)	1	0	33.1
38	Panichayadiyalavu	Jungle containing palmyra and other trees	Crown (claimed by Mr. C. A. Barthelot)	0	1	11.2
39	Pattamkuttivalavu	Garden containing coconut and other trees	Crown (claimed by Marian Kurusu of Puli-yantivu)	1	0	3.2
40	Kanjuradiyalavu	do.	Crown (claimed by Mr. G. J. Haninbaby)	1	0	9
41	Panichanadiyalavu	Jungle containing palmyra and other trees	Crown (claimed by J. M. John of Puli-yantivu)	0	1	17.2
46	Irrigation Office premises	Garden containing coconut trees, &c.	Mrs. G. M. Felsingar	0	0	6.2
47	Mundirivalavu	do.	M. C. Pietersz	0	0	9.6
48	Suvantervalavu	Garden, no cultivation	K. Santiappillai	0	0	12
49	Do.	Garden contains palmyra and other trees	Crown (claimed by K. Santiappillai)	0	0	13.3

Lot.	Name of Land.	Description.	Name of Claimant.	Extent.		
				A.	R.	P.
50	Puliyadivalavu	Garden contains coconut and other trees	Crown (claimed by S. J. Vythingam of Koddaimunai)	0	0	24.7
51	Suprayervalavu	Garden, no cultivation	R. Thampippillai	0	0	0.7
52	Pelvinvalavu	do.	Mrs. E. D. Livera	0	0	14.6
53	Velautharvalavu	do.	Crown (encroachment by Kadiraser Chokalingam and Chellathangam of Koddaimunai)	0	0	1.5
54	Do.	Garden containing coconut and other trees	Kadiraser Chockalingam and Chellathangam of Koddaimunai	0	0	27.1
55	Tamaraikenivalavu	do.	Veluppillai Erambamudali	0	0	14.5
56	Vettlaitoddam	Garden containing margosa and other trees	Mudaliyar K. V. Marcandan	0	0	13.6
57	Do.	Garden containing coconut and other trees	Crown (claimed by Mudaliyar K. V. Markandan)	0	0	33.4
59	Pallivalavu	do.	Trustees of Muhammadan mosque	0	0	21.1
60	Do.	Garden containing paumyra and other trees	do.	0	1	3.8
61	Do.	Ditto (containing atti and other trees)	Crown (encroachment by the trustees of the Muhammadan mosque)	0	0	31.8
62	Marunthaveedadivalavu	Garden containing palmyra and other trees	W. Sarnelis Silva	0	1	21.2
63	Arulampalamvalavu	Garden containing coconut and other trees	Crown (claimed by W. Sarnelis Silva)	1	0	26.1
64	Manalchenaivalavu	do.	Crown (claimed by Suwakin Rasiah of Puliyantivu)	0	2	11.5
65	Do.	do.	Crown (claimed by Suwakin Vinasimuttu of Koddaimunai)	0	1	14.8
66	Aladivalavu	do.	Crown (claimed by Sinnathamby Thampan of Koddaimunai)	0	0	8.2
67	Do.	do.	Sinnathamby Thampan of Koddaimunai	0	0	13.3
68	Do.	do.	Pichchaippillai Kanapathippillai	0	0	4.7
69	Do.	Garden contains coconut and other trees, 2 cadjan huts, and a masonry well	Crown (claimed by Pichchaippillai Kanapathippillai of Koddaimunai)	0	0	14.3
70	Do.	Garden contains coconut and other trees and a cadjan hut	Crown (claimed by Kadiravelan Sabapathy)	0	0	34
71	Do.	Garden contains coconut and other trees, a masonry well, and a permanent thatched house	Crown (claimed by J. A. Istake Thereseamma and two others of Koddaimunai)	1	0	13.4
72	Do.	Garden contains 1 palmyra tree	J. Augustine Istaki Thereseamma, Isteki Anthony, Isteki Sebastian	0	0	0.5
73	Tamaraikkenivalavu	Garden contains coconut and other trees	Crown (claimed by Sinnathamby Ponniah)	0	0	21.5
74	Do.	Ditto, a mud hut, and a masonry well	Sinnathamby Ponniah of Koddaimunai	0	2	1
75	Do.	Garden contains coconut and other trees	Crown (encroachment by Sinnathamby Ponniah)	0	0	36.3
76	Sinnaivalavu	do.	Crown (claimed by Sinnathamby Ponniah)	0	0	10.1
77	Do.	do.	Crown (claimed by W. W. Wickramasinghe of Puliyantivu)	0	0	5
78	Kovilvalavu	Garden contains coconut trees	Crown (claimed by the trustees of Veerakattipillayar kovil of Koddaimunai)	0	0	5
79	Aladivalavu	Garden contains coconut and other trees, 1 masonry well, 1 permanent tiled house, and 1 thatched house	Crown (claimed by J. Augustine and another of Koddaimunai)	0	0	35
Village—Koddaimunai Uppodai, within the Local Board limits of Batticaloa.						
83	Keerimadupumi	Garden contains 1 coconut tree	Crown (claimed by Manuel Istaki and three others)	0	0	0.2
84	Do.	Garden contains coconut and other trees, 1 masonry well, 1 cadjan hut, and part of a masonry cistern	Crown (claimed by Alvan Fernando of Koddaimunai)	0	0	25.9
85	Do.	Garden contains coconut and other trees	Crown (claimed by Kaspar Sanji of Koddaimunai)	0	0	7.7
86	Do.	do.	Nagappiar Arunasalam	0	0	5
87	Do.	Ditto, a permanent thatched house, and a part of a cadjan hut	Crown (claimed by Nagappiar Arunasalam of Koddaimunai)	0	0	21.5
88	Do.	Garden contains coconut and other trees and a masonry well	Crown (claimed by Simon Henry of Koddaimunai Uppodai)	0	1	28.9

Lot.	Name of Land.	Description.	Name of Claimant.	Extent.		
				A.	R.	P.
89	Keerimadupumi	Swamp	Crown (claimed by Vyran Murugan)	0	0	21.5
90	Do.	do.	Crown (claimed by G. Subramaniam)	0	0	3.6
91	Do.	Swamp contains a vammi tree	Crown (claimed by Marian Gabriel)	0	0	4.2
92	Do.	Garden contains coconut and other trees	Crown (claimed by W. S. Kanagaratnam)	0	1	18.6
93	Do.	do	Crown (claimed by K. P. Elayathamby)	0	0	16.4
94	Do.	Swamp	Crown (claimed by W. S. Kanagaratnam)	0	6	3.5
95	Do.	do.	Crown (claimed by K. P. Elayathamby)	0	0	2.7
96	Do.	Garden contains coconut and other trees	Crown (claimed by Sinnathamby Samitamby)	0	1	10
98	Do.	do.	Crown (claimed by N. S. Velupillai of Puliyantivu)	0	0	8
99	Do.	Garden contains coconut trees	Crown (claimed by A. Alagaratnam)	0	0	36
100	Do.	Garden contains no cultivation	Crown (claimed by Nagamuttu Sabapathy)	0	0	0.2
101	Do.	Garden contains coconut trees	Crown (claimed by Tambar Kanagasurium)	0	0	32.3
102	Do.	do.	Crown (claimed by M. Thangaratnam)	0	0	28.1
103	Do.	do.	Crown (claimed by S. R. Namasivayam)	0	0	12.5
104	Do.	do.	Crown (claimed by Arambar Sinnathamby)	0	0	14.1
105	Do.	Marsh	Crown (claimed by Roman Catholic Mission, Puliyantivu)	0	0	28.9
107	Do.	Garden contains coconut and other trees	Roman Catholic Mission	0	0	12.8
108	Do.	Garden contains coconut trees	Murugan Kanapathy	0	0	1.5
109	Do.	Garden contains coconut and other trees, 1 permanent thatched house, 1 cadjan hut, and a masonry well	Crown (claimed by Murugan Kanapathy of Eravur)	0	0	28.6
110	Do.	Garden contains coconut and other trees	Crown (claimed by Murugan Kanapathy)	0	0	3.5
111	Do.	Garden contains coconut and other trees, 1 permanent thatched house, and a cadjan shed	Crown (claimed by Arambar Sinnathamby of Koddaimunai-Uppodai)	0	1	11.7
112	Do.	Garden contains coconut trees	Crown (claimed by Sinnathamby Purani of Koddaimunai)	0	0	36

I hereby give public notice, as required by section 7, that the Government proposes to take possession of the lands. All persons interested in the aforesaid lands are hereby required to appear personally or by agent before me at the Batticaloa Kachcheri, on August 27, 1923, at 10 A. M., and to state the nature of their respective interests in the lands, and the amounts and particulars of their claims to compensation for such interests, and to produce the deeds or documents on which they claim the lands.

Batticaloa Kachcheri,  
July 23, 1923.

R. B. NAISH,  
Assistant Government Agent.

HAVING been duly directed by the Governor, with the advice of the Executive Council, acting under the provisions of "The Land Acquisition Ordinance of 1876," section 6, to take order for the acquisition of the following lands, required for a public purpose, namely, for widening the corner of Debichchiya road and Cross road with Esplanade road, to wit:—

Preliminary plan 3,193. Village—Within the Urban District Council limits of Ratnapura.

Lot.	Name of Land.	Description.	Name of Claimant.	Extent.		
				A.	R.	P.
1	Gudamewatta	Bare land	N. K. Cooray and others	0	0	1.37
2	Limewatta	do.	Mrs. H. A. Dambawinne	0	0	3

I hereby give public notice, as required by section 7, that the Government proposes to take possession of the lands. All persons interested in the aforesaid lands are hereby required to appear personally or by agent before me at the Ratnapura Kachcheri, on September 4, 1923, at 1.30 P. M., and to state the nature of their respective interests in the lands, and the amount and particulars of their claims to compensation for such interests.

Ratnapura Kachcheri,  
July 30, 1923.

G. F. R. BROWNING,  
Government Agent.