

Ceylon Government Gazette

Published by Authority.

No. 7,344 — FRIDAY, AUGUST 10, 1923.

Part III.—Lands.

Separate paging is given to each Part in order that it may be filed separately.

	PAGE		PAGE		PAGE
Land Settlement Notices :—		Land Sales by the Government Agents :—		Land Sales by the Settlement Officer :—	
Final Orders ..	971	North-Western Province ..	999	Northern Province ..	—
Preliminary Notices ..	985	North-Central Province ..	999	Eastern Province ..	—
Land Sales by the Government Agents :—		Province of Uva ..	—	North-Western Province ..	1004
Western Province ..	—	Province of Sabaragamuwa ..	1004	North-Central Province ..	1004
Central Province ..	—	Land Sales by the Settlement Officer :—		Province of Uva ..	—
Southern Province ..	—	Western Province ..	—	Province of Sabaragamuwa ..	—
Northern Province ..	—	Central Province ..	—	Land Acquisition Notices ..	1011
Eastern Province ..	—	Southern Province ..	—	Land Resumption Notices ..	—

FINAL ORDERS.

Kandy S. O. No. 38.

Order under Section 4, Sub-section (1), of "The Waste Lands Ordinances of 1897, 1899, 1900, and 1903."

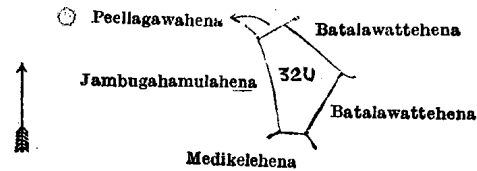
In the matter of the land commonly called or known as Batalawattehena, situate in the village of Balane, in the Kandupalata korale of the Yatinuwara division of the Kandy District, in the Central Province, and of "The Waste Lands Ordinances of 1897, 1899, 1900, and 1903."

WHEREAS in pursuance of section 1 of the said Ordinances it was duly declared and notified on the 25th day of July, 1919, that if no claim to the land commonly called or known as Batalawattehena, situate in the village of Balane, in the Kandupalata korale of the Yatinuwara division of the Kandy District, in the Central Province, containing in extent 39 perches, and shown as lot 32U in block survey preliminary plan 27 and in the annexed diagram, was made to John Murray Davies, Special Officer appointed under section 28 of the said Ordinances, within the period of three months from the date specified in the said notice, such land would be declared the property of the Crown, and dealt with on account of the Crown (*vide* Notice No. 7,316):

And whereas Paindakaragedara Bandiya made claim thereto, and Frederick Lewis, Special Officer appointed under section 28 of the said Ordinances, made due inquiry into such claim; and whereas the said claimant and the aforesaid Frederick Lewis, with the consent of His Excellency the Governor, came to an agreement in writing dated the 15th day of June, 1921, concerning the said land, under section 4, sub-section (1), of the said Ordinances, whereby it was agreed that the said claimant should be declared along with Paindakaragedara Rankira Veda the purchaser of the said land, in equal shares, upon payment, on or before the 16th day of July, 1921, to the Government Agent at Kandy or to the Settlement Officer, of a sum of Rupees Four only (Rs. 4), as the purchase amount of the said land; and whereas the said amount has been duly paid, the said claimant and the said Paindakaragedara Rankira Veda, are hereby, in pursuance of the agreement aforementioned, declared to be the purchasers, in equal shares, of the said land, as more fully described herein below.

Description of the Land referred to.

The land commonly called or known as Batalawattehena, situate in the village of Balane, in the Kandupalata korale of the Yatinuwara division of the Kandy District, in the Central Province, containing in extent 39 perches, and shown as lot 32U in block survey preliminary plan 27 and in the annexed diagram; and bounded as follows: on the north by Peellagawahena sold to Wagapedigedara Sendiya under the Waste Lands Ordinances, Batalawattehena sold to Ilandaripedigedara Kiri Saduwa under the Waste Lands Ordinances; on the east by Batalawattehena sold to Ilandaripedigedara Kiri Saduwa under the Waste Lands Ordinances, Batalawattehena sold to Wagapedigedara Sendiya and another under the Waste Lands Ordinances; on the south by Medikelehena sold to Wagapedigedara Kalu Menika and others under the Waste Lands Ordinances; on the west by Jambugahamulahena sold to Wagapedigedara Kiri Saduwa under the Waste Lands Ordinances.



Surveyor-General's Office,
Colombo, May 15, 1922.

Scale of 4 Chains to an Inch.

C. H. VINCE,
for Surveyor-General.

August 3, 1922.

H. C. TOLLER,
Special Officer.

Kandy S. O. No. 39.

Order under Section 4, Sub-section (1), of "The Waste Lands Ordinances of 1897, 1899, 1900, and 1903."

In the matter of the lands commonly called or known as Pussagawahena, situate in the village of Balane, in the Kandupalata korale of the Yatinuwara division of the Kandy District, in the Central Province, and of "The Waste Lands Ordinances of 1897, 1899, 1900, and 1903."

WHEREAS in pursuance of section 1 of the said Ordinances it was duly declared and notified on the 25th day of July, 1919, that if no claim to the lands commonly called or known as Pussagawahena, situate in the village of Balane, in the Kandupalata korale of the Yatinuwara division of the Kandy District, in the Central Province, containing in extent 1 acre and 14 perches, and shown as lots 22J and 32AJ in block survey preliminary plan 27 and in the annexed diagrams, was made to John Murray Davies, Special Officer appointed under section 28 of the said Ordinances, within the period of three months from the date specified in the said notice, such lands would be declared the property of the Crown, and dealt with on account of the Crown (*vide* Notice No. 7,316) :

And whereas (1) Wagapedigedera Sendiya, (2) ditto Hawadiya, and (3) Gamagedera Dingirihamy made claim thereto, and Frederick Lewis, Special Officer appointed under section 28 of the said Ordinances, made due inquiry into such claim; and whereas the said claimants and the aforesaid Frederick Lewis, with the consent of His Excellency the Governor, came to an agreement in writing dated the 15th day of June, 1921, concerning the said lands, under section 4, sub-section (1), of the said Ordinances, whereby it was agreed that the said claimants should be declared the purchasers of the said lands, in the following shares, viz., $\frac{1}{2}$ to the said 1st claimant, and $\frac{1}{4}$ to each of the said 2nd and 3rd claimants, upon payment, on or before the 16th day of July, 1921, to the Government Agent at Kandy, of a sum of Rupees Eighteen only (Rs. 18), as the purchase amount of the said lands; and whereas the said amount has been duly paid by the said claimants, they are hereby, in pursuance of the agreement aforementioned, declared to be the purchasers, in the said shares, of the said lands, as more fully described herein below.

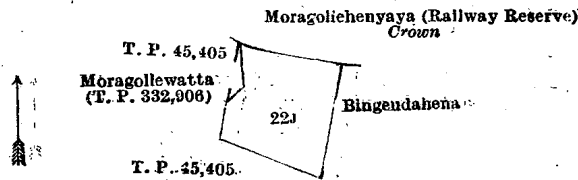
Description of the Lands referred to.

The following lots situated in the village of Balane, in the Kandupalata korale of the Yatinuwara division of the Kandy District, in the Central Province, as described in the annexed diagrams :—

I.—Block survey preliminary plan 27.

Lot.	Name of Land.	Extent, A. R. P.
22J	Pussagawahena	0 1 36

and bounded as follows: on the north by Moragollehenyaya (railway reserve) to be declared the property of the Crown under the Waste Lands Ordinances; on the east by Bingeudahena sold to Ilandaripedigedera Kiri Saduwa and another under the Waste Lands Ordinances; on the south by T. P. 45,405; on the west by T. P. 45,405, Moragollewatta sold by the Crown (T. P. 332,906), T. P. 45,405.



Surveyor-General's Office,
Colombo, May 15, 1922.

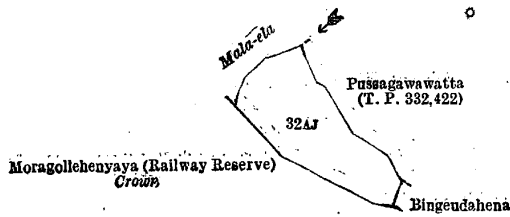
Scale of 4 Chains to an Inch.

C. H. VINCE,
for Surveyor-General.

II.—Block survey preliminary plan 27.

Lot.	Name of Land.	Extent, A. R. P.
32AJ	Pussagawahena	0 2 18

and bounded as follows: on the north by the Mala-ela, Pussagawawatta sold by the Crown (T. P. 332,422); on the east by Pussagawawatta sold by the Crown (T. P. 332,422), Bingeudahena sold to Ilandaripedigedera Kiri Saduwa and another under the Waste Lands Ordinances; on the south by Moragollehenyaya (railway reserve) to be declared the property of the Crown under the Waste Lands Ordinances; on the west by Moragollehenyaya (railway reserve) to be declared the property of the Crown under the Waste Lands Ordinances, the Mala-ela.



Surveyor-General's Office,
Colombo, May 15, 1922.

Scale of 4 Chains to an Inch.

C. H. VINCE,
for Surveyor-General.

August 3, 1922.

H. C. TOLLER,
Special Officer.

Kandy S. O. No. 40.

Order under Section 4, Sub-section (1), of "The Waste Lands Ordinances of 1897, 1899, 1900, and 1903."

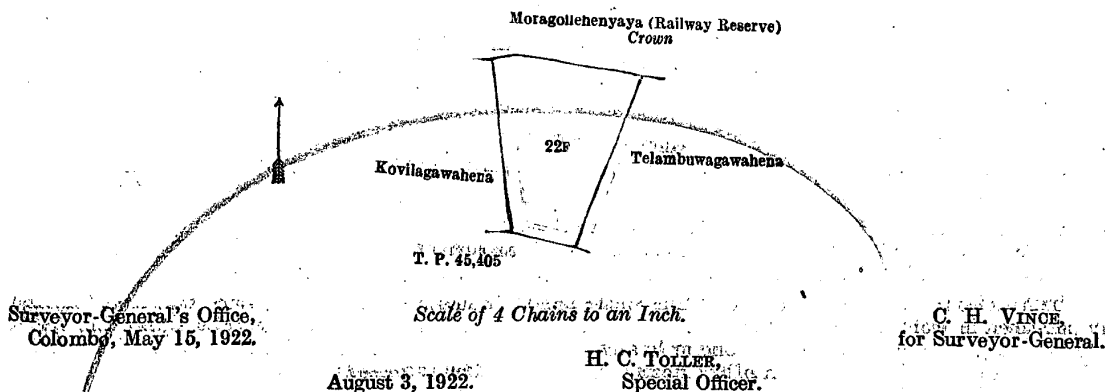
In the matter of the land commonly called or known as Bogahamulatenehena, situate in the village of Balane, in the Kandupalata korale of the Yatinuwara division of the Kandy District, in the Central Province, and of "The Waste Lands Ordinances of 1897, 1899, 1900, and 1903."

WHEREAS in pursuance of section 1 of the said Ordinances it was duly declared and notified on the 25th day of July, 1919, that if no claim to the land commonly called or known as Bogahamulatenehena, situate in the village of Balane, in the Kandupalata korale of the Yatinuwara division of the Kandy District, in the Central Province, containing in extent 1 acre and 6 perches, and shown as lot 22F in block survey preliminary plan 27 and in the annexed diagram, was made to John Murray Davies, Special Officer appointed under section 28 of the said Ordinances, within the period of three months from the date specified in the said notice, such land would be declared the property of the Crown, and dealt with on account of the Crown (*vide* Notice No. 7,316):

And whereas Wagapedigedera Kuda Duraya made claim thereto, and Frederick Lewis, Special Officer appointed under section 28 of the said Ordinances, made due inquiry into such claim; and whereas the said claimant and the aforesaid Frederick Lewis, with the consent of His Excellency the Governor, came to an agreement in writing dated the 15th day of June, 1921, concerning the said land, under section 4, sub-section (1), of the said Ordinances, whereby it was agreed that the said claimant should be declared along with Wagapedigedera Sarana, the purchaser of the said land, in equal shares, upon payment, on or before the 16th day of July, 1921, to the Government Agent at Kandy, of a sum of Rupees Sixteen and Cents Sixty only (Rs. 16·60), as the purchase amount of the said land; and whereas the said amount has been duly paid, the said claimant and the said Wagapedigedera Sarana are hereby, in pursuance of the agreement aforementioned, declared to be the purchasers, in equal shares, of the said land, as more fully described herein below.

Description of the Land referred to.

The land commonly called or known as Bogahamulatenehena, situate in the village of Balane, in the Kandupalata korale of the Yatinuwara division of the Kandy District, in the Central Province, containing in extent 1 acre and 6 perches, and shown as lot 22F in block survey preliminary plan 27 and in the annexed diagram; and bounded as follows: on the north by Moragollehenyaya (railway reserve) to be declared the property of the Crown under the Waste Lands Ordinances; on the east by Telambuwigawahena sold to Ilandaripedigedera Kiri Sadiwa and another under the Waste Lands Ordinances; on the south by T. P. 45,405; on the west by Kovilagawahena sold to Wagapedigedera Kira under the Waste Lands Ordinances.



Surveyor-General's Office,
Colombo, May 15, 1922.

Scale of 4 Chains to an Inch.

C. H. VINCE,
for Surveyor-General.

August 3, 1922.

H. C. TOLLER,
Special Officer.

Kandy S. O. No. 41.

Order under Section 4, Sub-section (1), of "The Waste Lands Ordinances of 1897, 1899, 1900, and 1903."

In the matter of the lands commonly called or known as Egalagawahena, situate in the village of Balane, in the Kandupalata korale of the Yatinuwara division of the Kandy District, in the Central Province, and of "The Waste Lands Ordinances of 1897, 1899, 1900, and 1903."

WHEREAS in pursuance of section 1 of the said Ordinances it was duly declared and notified on the 25th day of July, 1919, that if no claim to the lands commonly called or known as Egalagawahena, situate in the village of Balane, in the Kandupalata korale of the Yatinuwara division of the Kandy District, in the Central Province, containing in extent 1 acre 1 rood and 30 perches, and shown as lots 17D, 17E 32BC, and 32BD in block survey preliminary plan 27 and in the annexed diagram, was made to John Murray Davies, Special Officer appointed under section 28 of the said Ordinances, within the period of three months from the date specified in the said notice, such lands would be declared the property of the Crown, and dealt with on account of the Crown (*vide* Notice No. 7,316):

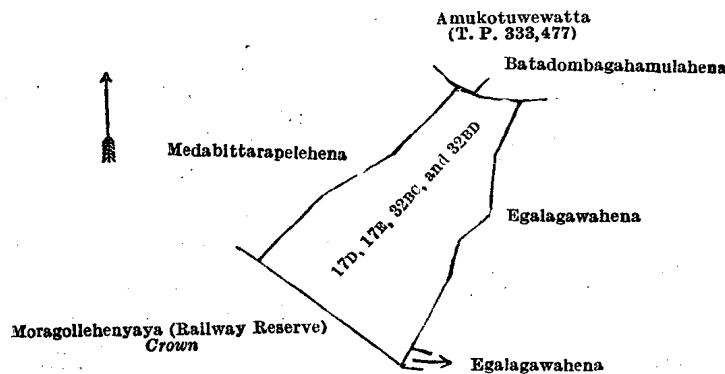
And whereas Ilandaripedigedara Sarana made claim thereto, and Frederick Lewis, Special Officer appointed under section 28 of the said Ordinances, made due inquiry into such claim; and whereas the said claimant and the aforesaid Frederick Lewis, with the consent of His Excellency the Governor, came to an agreement in writing dated the 15th day of June, 1921, concerning the said lands, under section 4, sub-section (1), of the said Ordinances, whereby it was agreed that the said claimant should be declared along with (a) Wagapedigedara Siripina, and (b) Ilandaripedigedara Kiri Saduwa the purchaser, in the following shares, viz., $\frac{1}{3}$ to the said claimant, Ilandaripedigedara Sarana, $\frac{1}{3}$ to the said (a) Wagapedigedara Siripina, and $\frac{1}{3}$ to the said (b) Ilandaripedigedara Kiri Saduwa, of the said land, upon payment, on or before the 16th day of July, 1921, to the Government Agent at Kandy, of a sum of Rupees Twenty-four only (Rs. 24), as the purchase amount of the said lands, and whereas the said amount has been duly paid, the said claimant and the said (a) Wagapedigedara Siripina, and (b) Ilandaripedigedara Kiri Saduwa, are hereby, in pursuance of the agreement aforementioned, declared to be the purchasers, in the said shares, of the said lands, as more fully described herein below.

Description of the Lands referred to.

The following lots situated in the village of Balane, in the Kandupalata korale of the Yatinuwara division of the Kandy District, in the Central Province, as described in the annexed diagram:—

		Block survey preliminary plan 27.				Extent, A. R. P.		
Lot.	Name of Land.							
17D	Egalagawahena	0	0	4
17E	Do.	0	0	6
32BC	Do.	0	3	1
32BD	Do.	0	2	19
						o		
						1 1 30		

and bounded as follows: on the north by Medabitt rapelehena sold to Wagapedigedara Sarana under the Waste Lands Ordinances, Amukotuwewatta sold by the Crown (T. P. 333,477), Batadombagahamulahena sold to Wagapedigedara Singa under the Waste Lands Ordinances; on the east by Egalagawahena sold to Wagapedigedara Kuda Duraya and another under the Waste Lands Ordinances; on the south by Egalagawahena sold to Wagapedigedara Kuda Duraya and another under the Waste Lands Ordinances, Moragollehenyaya (railway reserve) to be declared the property of the Crown under the Waste Lands Ordinances; on the west by Moragollehenyaya (railway reserve) to be declared the property of the Crown under the Waste Lands Ordinances, Medabittarapelehena sold to Wagapedigedara Sarana under the Waste Lands Ordinances.



Surveyor-General's Office,
Colombo, May 15, 1922.

Scale of 4 Chains to an Inch.

C. H. VINCE,
for Surveyor-General.

August 3, 1922.

H. C. TOLLER,
Special Officer.

Kurunegala S. O. No. 3,384.

Order under Section 2 of "The Waste Lands Ordinances of 1897, 1899, 1900, and 1903," declaring Land to be Crown Property.

In the matter of the land commonly called or known as Gansabhawa para (road and reservation), situate in the village of Demaladora, in the Tissawa korale of the Dewamedi hatpattu of the Kurunegala District, in the North-Western Province, and of "The Waste Lands Ordinances of 1897, 1899, 1900, and 1903."

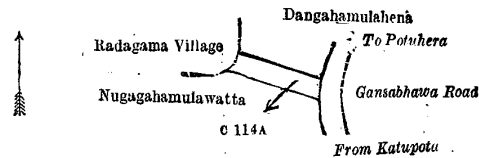
THE notice required by section 1 of "The Waste Lands Ordinances of 1897, 1899, 1900, and 1903," having been duly published in manner prescribed by that section in respect of the above-named land (*vide* Notice No. 7,866), and no claim having been made to the said land or to any interest therein within the period of three months from the date specified in the said notice, I, Norman Albert Hampton, Special Officer appointed under section 28 of the said Ordinances, under and by virtue of the powers vested in me in that behalf by section 2 of the said Ordinances, do hereby on this 28th day of April, 1923, order and declare that the said land, as more fully described herein below, situate in the village of Demaladora, in the Tissawa korale of the Dewamedi hatpattu of the Kurunegala District, in the North-Western Province, and shown as lot c 114A in preliminary plan 4,511 and in the annexed certified diagram, and containing in extent 15 perches, is the property of the Crown.

Description of the Land referred to.

The following lot situated in the village of Demaladora, in Tissawa korale of the Dewamedi hatpattu of the Kurunegala District, in the North-Western Province, as described in the annexed diagram:—

		Preliminary plan 4,511.				Extent, A. R. P.		
Lot.	Name of Land.							
c 114A	Gansabhawa para (road and reservation)	0	0	15

and bounded as follows: on the north by Dangahamulahena sold by the Crown; on the east by the Gansabhawa road from Potuhera to Katupota; on the south by Nugagahamulawatta sold by the Crown; on the west by the village limit of Radagama.



Surveyor-General's Office,
Colombo, April 7, 1923.

Scale of 4 Chains to an Inch.

C. H. VINCE,
for Surveyor-General.

May 28, 1923.

N. A. HAMPTON,
Special Officer.

Kurunegala S. O. No. 3,385.

Order under Section 4, Sub-section (1), of "The Waste Lands Ordinances of 1897, 1899, 1900, and 1903."

In the matter of the lands commonly called or known as Diwurapuhena (exclusive of the streams and road passing through the lands), situate in the village of Wattedama, in the Giratalane korale of the Dewamedhi hatpattu of the Kurunegala District, in the North-Western Province, and of "The Waste Lands Ordinances of 1897, 1899, 1900, and 1903."

WHEREAS in pursuance of section 1 of the said Ordinances it was duly declared and notified on the 12th day of November, 1920, that if no claim to the lands commonly called or known as Diwurapuhena (exclusive of the streams and road passing through the lands), situate in the village of Wattedama, in the Giratalane korale of the Dewamedhi hatpattu of the Kurunegala District, in the North-Western Province, containing in extent 11 acres and 10 perches, and shown as lots 24 and 26A in block survey preliminary plan 1,770 and in the annexed diagram, was made to Harry Chambers Toller, Special Officer appointed under section 28 of the said Ordinances, within the period of three months from the date specified in the said notice, such lands would be declared the property of the Crown, and dealt with on account of the Crown (*vide* Notice No. 7,659):

And whereas (1) Jayamahitthamillage Banda, Korala, and (2) Tennakoon Herat Mudiyanseelage Banda, Registrar, made claim thereto, and I, Norman Albert Hampton, Special Officer appointed under section 28 of the said Ordinances, made due inquiry into such claim; and whereas the said claimants and Mungo Tennent Archibald, Special Officer appointed under section 28 of the said Ordinances, with the consent of His Excellency the Governor, came to an agreement in writing dated the 12th day of March, 1921, concerning the said lands, under section 4, sub-section (1), of the said Ordinances, whereby it was agreed that the said claimants should be declared the purchasers of the said lands, upon payment on the 12th day of March, 1921, to the Settlement Officer, of a sum of Rupees One hundred and Seventy-six only (Rs. 176), as the purchase amount of the said lands; and whereas the said amount has been duly paid by the said claimants, they are hereby, in pursuance of the agreement aforementioned, declared to be the purchasers of the said lands, as more fully described herein below.

Description of the Lands referred to.

The following lots situate in the village of Wattedama, in the Giratalane korale of the Dewamedhi hatpattu of the Kurunegala District, in the North-Western Province, as described in the annexed diagrams:—

Block survey preliminary plan 1,770.

Lot.	Name of Land.	Extent, A. R. P.
24 ..	Diwurapuhena 7 0 10
26A ..	Do. 4 0 0
(Exclusive of the streams and road passing through the land.)		11 0 10

and bounded as follows: on the north by oya reservation to be declared the property of the Crown under the Waste Lands Ordinances, the ela (stream) to be declared the property of the Crown under the Waste Lands Ordinances, oya reservation to be declared the property of the Crown under the Waste Lands Ordinances, the ela (stream) to be declared the property of the Crown under the Waste Lands Ordinances, Diwurapuhena (private), the Gansabhawa road from Madulla to be declared the property of the Crown under the Waste Lands Ordinances, Otekumbura claimed by Vidanelage Jayatuhami of Diwulwewa, the ela (stream) to be declared the property of the Crown under the Waste Lands Ordinances; on the east by Wattedama-amuna (water-hole) to be declared the property of the Crown under the Waste Lands Ordinances, the village limit of Madulla; on the south by the village limit of Madulla; on the west by oya reservation to be declared the property of the Crown under the Waste Lands Ordinances.

[For Diagram see page 976.]

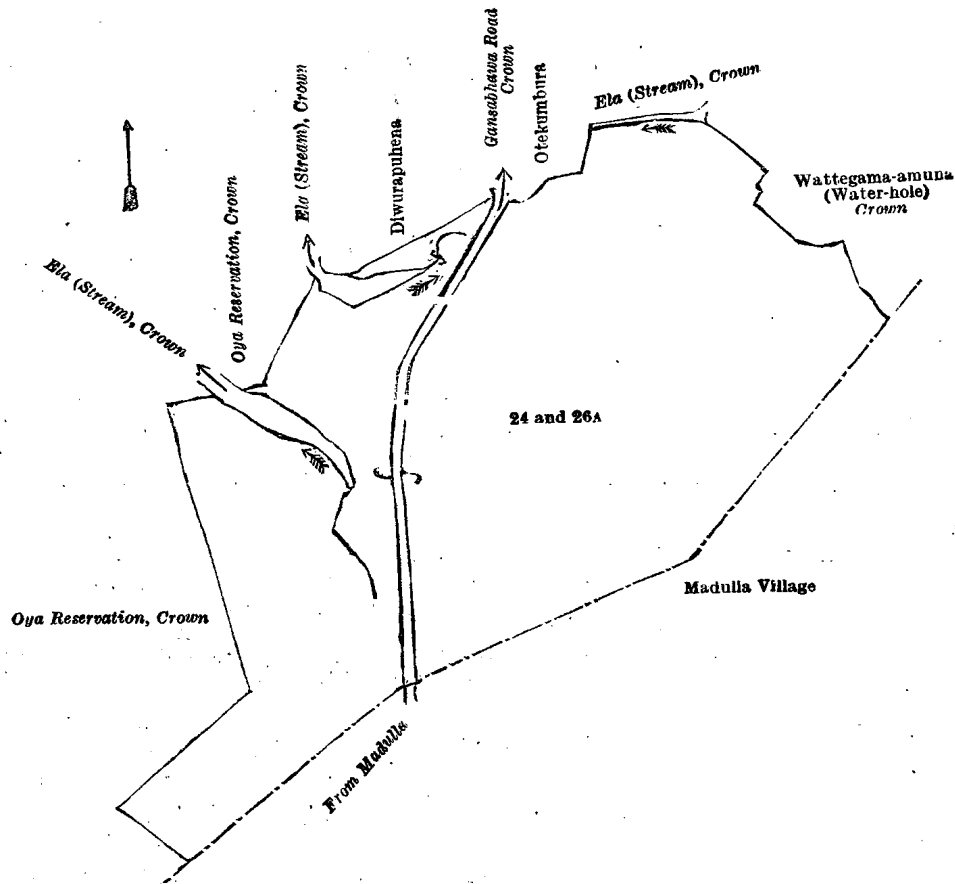
Kurunegala S. O. No. 3,386.

Order under Section 4, Sub-section (1), of "The Waste Lands Ordinances of 1897, 1899, 1900, and 1903."

In the matter of the lands commonly called or known as Kongahamulahenyaya and Kahatagahamulahena, situate in the village of Wattedama, in the Giratalane korale of the Dewamedhi hatpattu of the Kurunegala District, in the North-Western Province, and of "The Waste Lands Ordinances of 1897, 1899, 1900, and 1903."

WHEREAS in pursuance of section 1 of the said Ordinances it was duly declared and notified on the 12th day of November, 1920, that if no claim to the lands commonly called or known as Kongahamulahenyaya and Kahatagahamulahena, situate in the village of Wattedama, in the Giratalane korale of the Dewamedhi hatpattu of the Kurunegala District, in the North-Western Province, containing in extent 30 acres 3 roods and 30 perches, and shown as lots 1 and 3 in block survey preliminary plan 1,770, and in the annexed diagram, was made to Harry Chambers Toller, Special Officer appointed under section 28 of the said Ordinances, within the period of three months from the date specified in the said notice, such lands would be declared the property of the Crown, and dealt with on account of the Crown (*vide* Notice No. 7,659):

And whereas A. J. W. Marambe on behalf of (1) Weerasingha Mudiyanseeralahamillage Kandewalauwe Loku Bandara alias Augustine Marambe and (2) Ketakumbure Walauwe Biso Menike Marambe Kumarihamy made claim thereto, and I, Norman Albert Hampton, Special Officer appointed under section 28 of the said Ordinances, made due inquiry into such claim; and whereas the said 1st and 2nd claimants and I, with the consent of His Excellency the Governor, came to an agreement in writing dated the 11th and 14th days of July, 1921, concerning the said lands, under section 4, sub-section (1),



Surveyor-General's Office,
Colombo, January 24, 1923.

Scale of 4 Chains to an Inch.

C. H. VINCE,
for Surveyor-General.

March 17, 1923.

N. A. HAMPTON,
Special Officer.

of the said Ordinances, whereby it was agreed that the said 1st and 2nd claimants should be declared the purchasers of the said lands, upon payment on or before the 6th day of January, 1922, to the Government Agent at Kandy or to the Settlement Officer, of a sum of Rupees Four hundred and Ninety-five only (Rs. 495), as the purchase amount of the said lands; and whereas the date for payment was extended to the 3rd day of July, 1922; and whereas the said amount has been paid within the extended time, the said 1st and 2nd claimants are hereby, in pursuance of the agreement aforementioned, declared to be the purchasers of the said lands, as more fully described herein below.

Description of the Lands referred to.

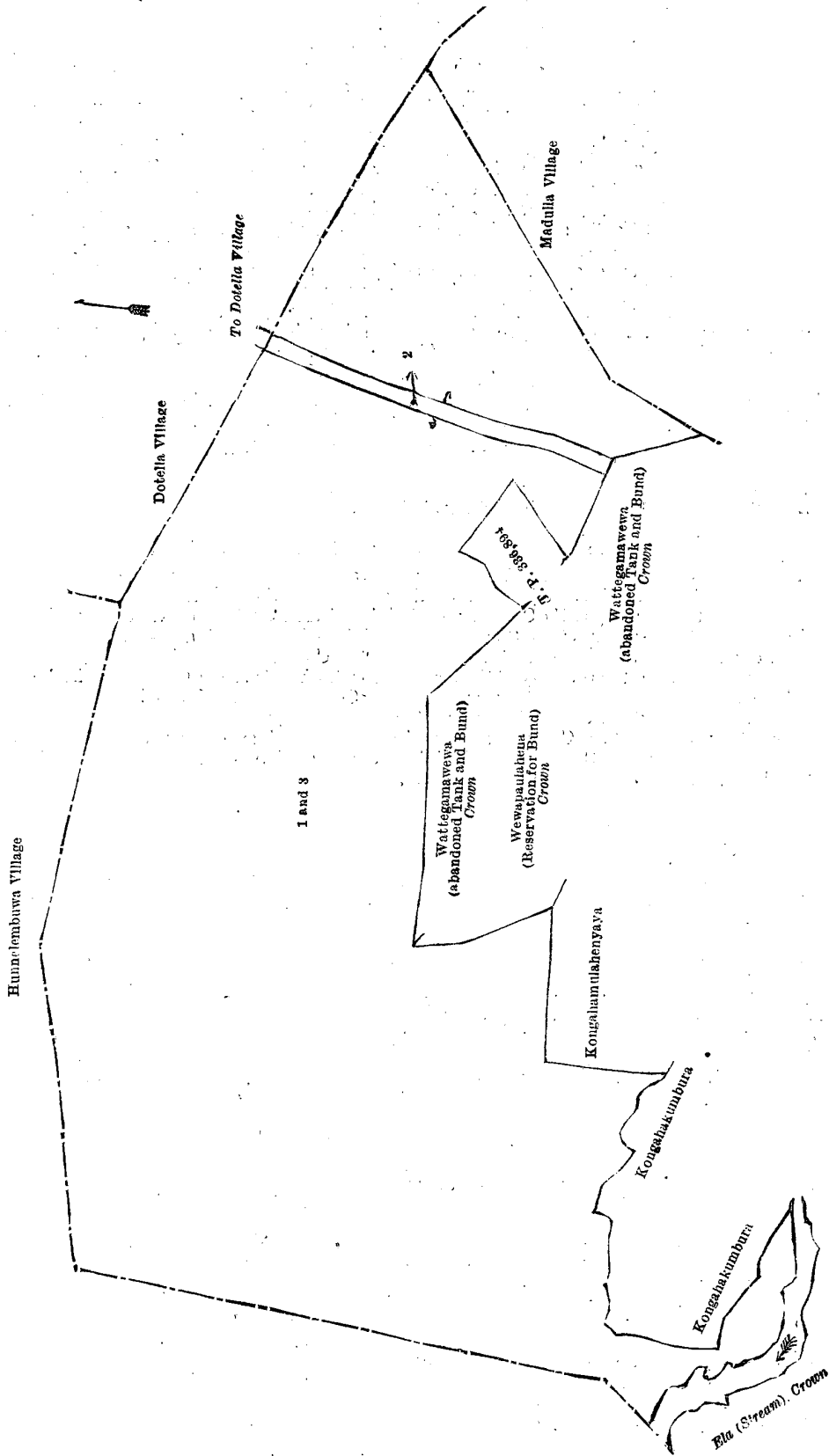
The following lots situate in the village of Wattegama, in the Giratalane korale of the Dewameddi hatpattu of the Kurunegala District, in the North-Western Province, as described in the annexed diagram :—

Lot.	Name of Land.	Extent, A. R. P.
1	Kongahamulahenyaya	26 2 10
3	Kahatagahamulahena	4 1 20
		30 3 30

and bounded as follows: on the north by the village limits of Hunnelembuwa and Dotella; on the east by the village limits of Dotella and Madulla; on the south by the village limit of Madulla, Wattegamawewa (abandoned tank and bund) to be declared the property of the Crown under the Waste Lands Ordinances, T. P. 336;894, Wattegamawewa (abandoned tank and bund) to be declared the property of the Crown under the Waste Lands Ordinances, Wewapaulahena (reservation for bund) to be declared the property of the Crown under the Waste Lands Ordinances, Kongahamulahenyaya (private), Kongahakumbura claimed by Lekamalage Kapuruhami, Kongahakumbura claimed by Appuhamy Korala and another, the ela (stream) to be declared the property of the Crown under the Waste Lands Ordinances; on the west by the village limit of Hunnelembuwa.

NOTE.—The following lot lying within the above-mentioned boundaries is excluded from this order, and its extent of 1 rood and 19 perches is not included in the acreage of 30 roods and 30 perches given above, :—

Lot.	Name of Land.	Extent, A. R. P.
2	Gansabhawa road	0 1 19



Surveyor-General's Office,
Colombo, January 24, 1923.

Scale of 4 Chains to an Inch.

C. H. VINCE,
for Surveyor-General.

March 17, 1923.

N. A. HAMPTON,
Special Officer.

Puttalam S. O. No. 111.

Order under Section 4, Sub-section (1), of "The Waste Lands Ordinances of 1897, 1899, 1900, and 1903."

In the matter of the lands commonly called or known as Weliwewahena, Siyambalagahahena, &c., situate in the village of Andahena, in the Kumarawanni pattu korale of the Demala hatpattu of the Puttalam District, in the North-Western Province and of "The Waste Lands Ordinances of 1897, 1899, 1900, and 1903."

WHEREAS in pursuance of section 1 of the said Ordinances it was duly declared and notified on the 24th day of February, 1922, that if no claim to the lands commonly called or known as Weliwewahena, Siyambalagahahena, &c., situate in the village of Andahena, in the Kumarawanni pattu korale of the Demala hatpattu of the Puttalam District, in the North-Western Province, containing in extent 45 acres 1 rood and 15 perches, and shown as lots 8 and 26 in block survey preliminary plan 1,827 and in the annexed diagram, was made to Frederick Lewis, Special Officer appointed under section 28 of the said Ordinances, within the period of three months from the date specified in the said notice, such lands would be declared the property of the Crown, and dealt with on account of the Crown (*vide* Notice No. 8,057):

And whereas Gamamedaliyanage Migel Perera made claim thereto, and I, Maxwell MacLagan Wedderburn, Special Officer appointed under section 28 of the said Ordinances, made due inquiry into such claim; and whereas the said claimant and I, with the consent of His Excellency the Governor, came to an agreement in writing dated the 6th day of October, 1922, concerning the said lands, under section 4, sub-section (1), of the said Ordinances, whereby it was agreed that the said claimant should be declared the purchaser of the said lands upon payment, on or before the 6th day of January, 1923, to the Settlement Officer, of a sum of Rupees Eight hundred and Fifty only (Rs. 850), as the purchase amount of the said lands; and whereas the said amount has been duly paid by the said claimant, he is hereby, in pursuance of the agreement aforementioned, declared to be the purchaser of the said lands, as more fully described herein below.

Description of the Lands referred to.

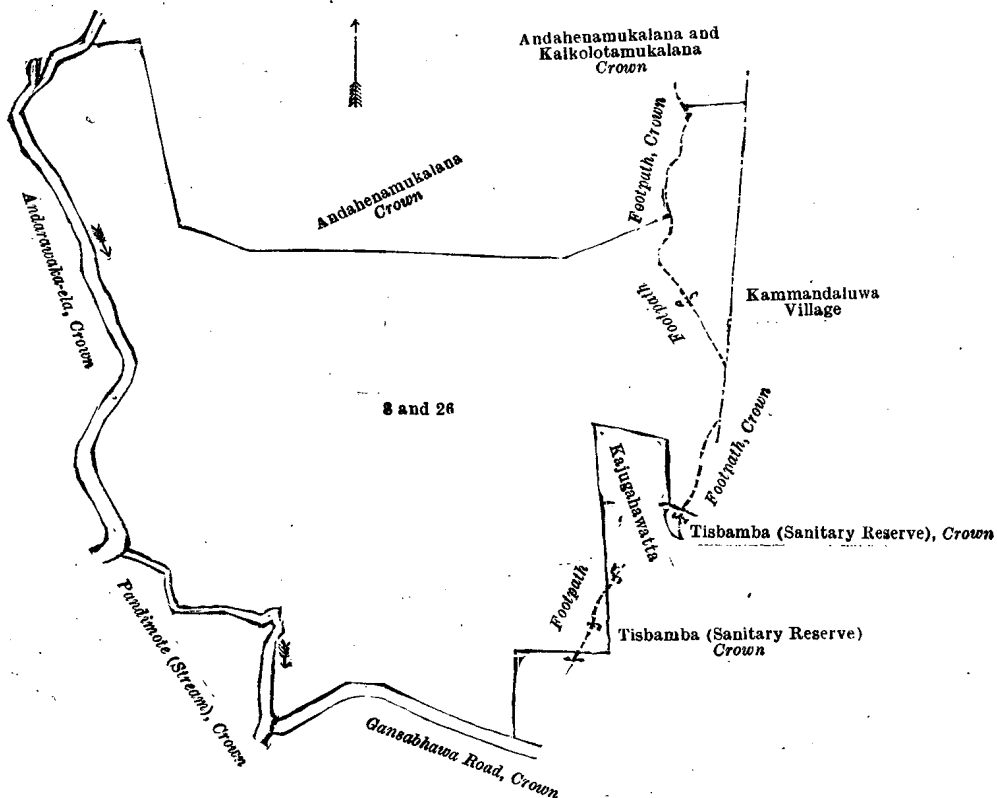
The following lots situate in the village of Andahena, in the Kumarawanni pattu korale of the Demala hatpattu of the Puttalam District, in the North-Western Province, as described in the annexed diagram:—

Block survey preliminary plan 1,827.

Lot.	Name of Land.	Extent, A. R. P.
8	Weliwewahena	2 1 22
26	Siyambalagahahena, Weliwewahena, Palugahahenyaya	42 3 33
		45 1 15

(Exclusive of the footpaths passing through the land.)

and bounded as follows: on the north by the Andarawaka-ela to be declared the property of the Crown under the Waste Lands Ordinances, Andahenamukulana to be declared the property of the Crown under the Waste Lands Ordinances, a footpath to be declared the property of the Crown under the Waste Lands Ordinances, Andahenamukulana and Kalkolotamukulana to be declared the property of the Crown under the Waste Lands Ordinances; on the east by the village limit of Kammandaluwa, a footpath to be declared the property of the Crown under the Waste Lands Ordinances, Tisbamba (sanitary reserve) to be declared the property of the Crown under the Waste Lands Ordinances, Kajugahawatta (private), Tisbamba (sanitary reserve) to be declared the property of the Crown under the Waste Lands Ordinances; on the south by Tisbamba (sanitary reserve) to be declared the property of the Crown under the Waste Lands Ordinances, Gansabhawa road to be declared the property of the Crown under the Waste Lands Ordinances; on the west by the Pandimote (stream) to be declared the property of the Crown under the Waste Lands Ordinances, the Andarawaka-ela to be declared the property of the Crown under the Waste Lands Ordinances.



Surveyor-General's Office,
Colombo, March 20, 1923.

Scale of 8 Chains to an Inch.

April 30, 1923.

M. M. WEDDERBURN,
Special Officer.

C. H. VINCE,
for Surveyor-General.

Puttalam S. O. No. 112.

Order under Section 2 of "The Waste Lands Ordinances of 1897, 1899, 1900, and 1903,"
declaring Land to be Crown Property.

In the matter of the lands commonly called or known as Andahenamukalana, Bukmigahakumburehena, &c., situate in the village of Andahena, in the Kumarawanni pattu korale of the Demala hatpattu of the Puttalam District, in the North-Western Province, and of "The Waste Lands Ordinances of 1897, 1899, 1900, and 1903."

THE notice required by section 1 of "The Waste Lands Ordinances of 1897, 1899, 1900, and 1903," having been duly published in manner prescribed by that section in respect of the above-named lands (*vide* Notice No. 8,057), and no claim having been made to the said lands or to any interest therein within the period of three months from the date specified in the said notice, I, Maxwell MacLagan Wedderburn, Special Officer appointed under section 28 of the said Ordinances, under and by virtue of the powers vested in me in that behalf by section 2 of the said Ordinances, do hereby on this 30th day of April, 1923, order and declare that the said lands, as more fully described herein below, situate in the village of Andahena, in the Kumarawanni pattu korale of the Demala hatpattu of the Puttalam District, in the North-Western Province, and shown as lots 1, 2, 3, 4, 5, 6, 7, 9, 10, 11, 12, 13, 14, 15, 16, 17, 18, 19, 20, 21, 22, 23, 24, 25, 29, 32, 33, 34, 35, 36, 37, 39, 40, 42, 43, 44, 45, 46, 47, 48, 49, 50, 51, 52, 53, 54, and 55 in block survey preliminary plan 1,827 and in the annexed diagram, and containing in extent 525 acres and 33 perches, are the property of the Crown:

Description of the Lands referred to.

The following lots situated in the village of Andahena, in the Kumarawanni pattu korale of the Demala hatpattu of the Puttalam District, in the North-Western Province, as described in the annexed diagram:—

Block survey preliminary plan 1,827.

Lot.	Name of Land.	Extent, A. R. P.	Lot.	Name of Land.	Extent, A. R. P.
1	Andahenamukalana	25 2 16	29	Footpath	0 0 11
2	Bukmigahakumburehena	5 3 36	32	Gansabhawa road	0 3 36
3	Do.	21 1 6	33	Welroda (wasteland)	2 0 6
4	Andahenamukalana	101 3 5	34	Gansabhawa road (part of)	0 0 14
5	Ela	0 0 8	35	Ebba (water-hole and bund)	1 1 11
6	Do.	0 0 21	36	Velrodde (waste land)	0 0 38
7	Andahenamukalana and Kalkolotamukalana	47 3 25	37	Do. (do.)	0 3 17
9	Footpath	0 1 12	39	Siyambalagahahena, Welroda	4 2 37
10	Andahenamukalana	51 2 20	40	Gansabhawa road	0 2 10
11	Andarawaka-ela	4 0 21	42	Pandimote (stream)	0 2 7
12	Andahenamukalana	0 3 22	43	Siyambalagahahena	0 2 10
13	Do.	6 3 23	44	Gansabhawa road	0 1 15
14	Gansabhawa road (part of)	0 0 24	45	Maragahahena, Siyambalagahahenyaya	86 1 30
15	Andahenamukalana	31 3 5	46	Footpath	0 0 9
16	Pita-ela	0 2 20	47	Do.	0 0 2
17	Andahenamukalana	42 3 30	48	Welroda	0 2 36
18	Ela	0 0 19	49	Do.	2 1 6
19	Dangahahena	4 3 6	50	Do. (reservation for Ratambala-oya)	10 2 17
20	Andahenawewa (tank and bund)	26 1 21	51	Kumbukgahahena	1 3 29
21	Alutwelahena (reservation for bund)	2 3 39	52	Alutwelahena	9 1 27
22	Alutkumbura, Alutwela, and Dangahahena	11 1 36	53	Kumbukgahahena, Welroda (reservation for Ratambala-oya)	0 3 13
23	Horow-ela	0 0 26	54	Ratambala-oya (part of)	0 1 27
24	Gansabhawa road	1 1 33	55	Do. (do.)	1 0 38
25	Siyambalagahahena, Alutkumbura alias Puthuvial	9 1 33			525 0 33

and bounded as follows: on the north by the village limits of Velegama, Periyamaduwa a road (the village limit of Periyamaduwa), the village limits of Periyamaduwa and Demala Galkulama; on the east by the village limits of Demalasurekulama and Kammandaluwa, part of Ratambala-oya (the boundary of the Kumarapallam pattu korale, the village limit of Wetiya); on the south by part of Ratambala-oya (the boundary of the Kumarapallam pattu korale, the village limits of Wetiya and Demala Thalagama), the village limit of Parappantota; on the west by the village limits of Parappantota and Velegama.

NOTE.—The following lots lying within the above-mentioned boundaries are excluded from this order, and their aggregate acreage of 81 acres 1 rood and 9 perches is not included in the acreage of 525 acres and 33 perches given above:—

Block survey preliminary plan 1,827.

Lot	Name of Land	Extent, A. R. P.	Lot	Name of Land	Extent, A. R. P.
A 27	Kajugahawatta	0 3 21	A 26	Siyambalagahahena, Weliwawahena,	
A 31	Siyambalagahawatta	2 2 18		Palugahahenyaya	42 3 33
A 38	Dangahakumbura, Podiwikumbura, Helambagahakumbura, Kumbukgahakumbura	24 0 3	A 28	Weliwawahena	0 1 37
A 8	Weliwawahena	2 1 22	A 30	Tisbamba (sanitary reserve)	4 1 17
			A 41	Siyambalagahahena	3 2 18
					81 1 9

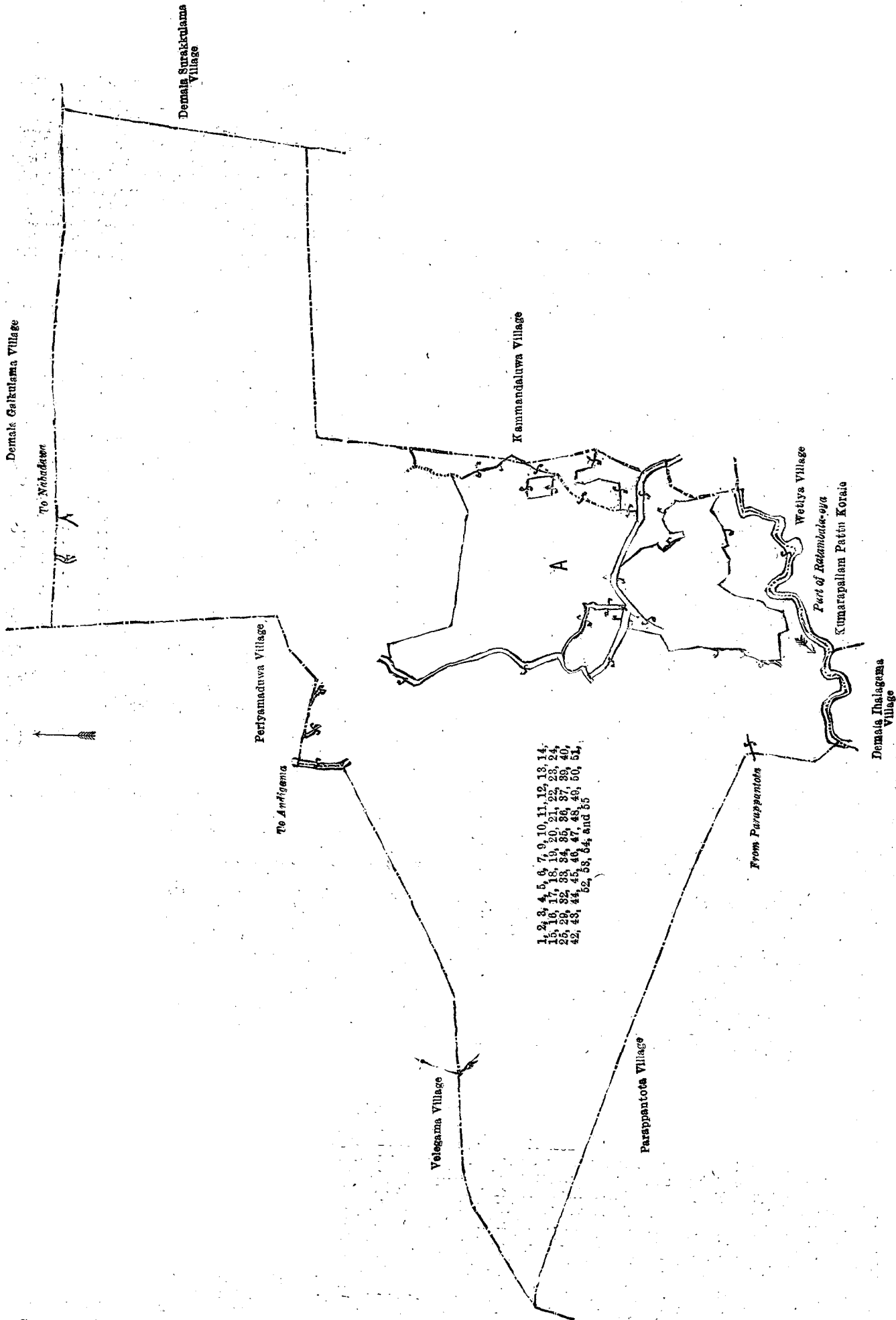
[For Diagram see page 980.]

Anuradhapura S. O. No. 1,134.

Order under Section 2 of "The Waste Lands Ordinances of 1897, 1899, 1900, and 1903,"
declaring Land to be Crown Property.

In the matter of the lands commonly called or known as Potanekumbura (road reservation), Kayangolle-accara, &c., situate in the village of Konapatirewa, in the Ihala Kalagam tulana of the Kalagam korale north of the Kalagam palata, in the North-Central Province, and of "The Waste Lands Ordinances of 1897, 1899, 1900, and 1903."

THE notice required by section 1 of "The Waste Lands Ordinances of 1897, 1899, 1900, and 1903," having been duly published in manner prescribed by that section in respect of the above-named lands (*vide* Notice No. 8,257), and no claim having been made to the said lands or to any interest therein within the period of three months from the date specified in the said notice, I, Louis Lucien Hunter, Special Officer appointed under section 28 of the said Ordinances, under and by virtue of the powers vested in me in that behalf by section 2 of the said Ordinances, do hereby on this 1st day of May, 1923, order and declare that the said lands, as more fully described herein below, situate in the village of Konapatirewa, in the Ihala Kalagam tulana of the Kalagam korale north of the Kalagam palata, in the North-Central Province, and shown as lots 80, 107, 81, 82, 84, 85, 86, 87, 88, 89, 90, 91, 93, and 94 in block survey preliminary plan 826 and in the annexed diagrams, and containing in extent 1 rood and 15 perches, are the property of the Crown.



Surveyor-General's Office,
Colombo, December 2, 1922.

April 30, 1923.

Scale of 16 Chains to an Inch.

M. M. WEDDERBURN,
Special Officer.

C. H. VINCE,
for Surveyor-General.

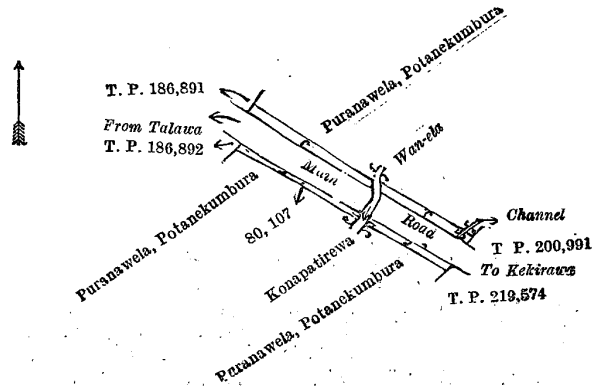
Description of the Lands referred to.

The following lots situate in the village of Konapatirewa, in the Ihala Kalagam tulana of the Kalagam korale north of the Kalagam palata, in the North-Central Province, as described in the annexed diagrams:—

Lot.	Name of Land.	I.—Block survey preliminary plan 826.	Extent, A. R. P.
80	Potanekumbura (road reservation)	..	0 0 17
107	Do. (do.)	..	0 0 13

(Exclusive of the main road and ela passing through the land.) 0 0 30

and bounded as follows: on the north by T. P. 186,891, Puranawela, Potanekumbura claimed by Punchiralage Kapurala, Vel-Vidane and others; on the east by Puranawela, Potanekumbura claimed by Punchiralage Kapurala, Vel-Vidane and others, T. P. 200,991, the main road from Kekirawa to Talawa, T. P. 219,574; on the south by Puranawela, Potanekumbura claimed by Kandappuge Kirihamy and others; on the west by Puranawela, Potanekumbura claimed by Kandappuge Kirihamy and others, T. P. 186,892, the main road from Talawa to Kekirawa.



Surveyor-General's Office,
Colombo, August 28, 1922.

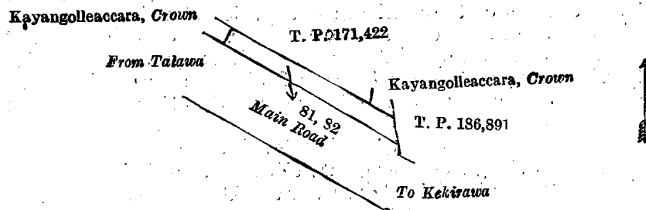
Scale of 4 Chains to an Inch.

C. H. VINCE,
for Surveyor-General.

Lot.	Name of Land.	II.—Block survey preliminary plan 826.	Extent, A. R. P.
81	Kayangolle-accara	..	0 0 3
82	Do.	..	0 0 4

0 0 7

and bounded as follows: on the north by T. P. 171,422, Kayangolle-accara belonging to the Crown; on the east by T. P. 186,891; on the south by the main road from Kekirawa to Talawa; on the west by the road from Kekirawa to Talawa, Kayangolle-accara belonging to the Crown.



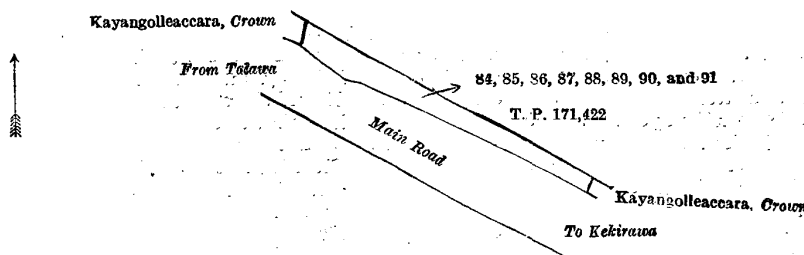
Surveyor-General's Office,
Colombo, August 28, 1922.

Scale of 2 Chains to an Inch.

C. H. VINCE,
for Surveyor-General.

Lot.	Name of Land.	Extent, A. R. P.	Lot.	Name of Land.	Extent, A. R. P.
84	Kayangolle-accara	0 0 1	89	Kayangolle-accara	0 0 3
85	Do.	0 0 2	90	Do.	0 0 3
86	Do.	0 0 1	91	Do.	0 0 2
87	Do.	0 0 2			
88	Do.	0 0 1			0 0 15

and bounded as follows: on the north by T. P. 171,422; on the east by T. P. 171,422, Kayangolle-accara belonging to the Crown; on the south by the main road from Kekirawa to Talawa; on the west by the main road from Kekirawa to Talawa, Kayangolle-accara belonging to the Crown.




Surveyor-General's Office,
Colombo, August 28, 1922.

Scale of 2 Chains to an Inch.

C. H. VINCE,
for Surveyor-General.

Lot.	Name of Land.	IV.—Block survey preliminary plan 826.	Extent, A. R. P.
93	Kayangolle-accara..	..	0 0 2
94	Do..	..	0 0 1
			0 0 3

and bounded as follows: on the north by T. P. 171,422; on the east by T. P. 171,422, Kayangolle-accara belonging to the Crown; on the south by the main road from Kekirawa to Talawa; on the west by the main road from Kekirawa to Talawa, T. P. 186,889.



Surveyor-General's Office,
Colombo, August 28, 1922.

Scale of 2 Chains to an Inch.

C. H. VINCIE,
for Surveyor-General.

May 1, 1923.

L. L. HUNTER,
Special Officer.

Uva S. O. No. 2,555.

Order under Section 4, Sub-section (1), of "The Waste Lands Ordinances of 1897, 1899, 1900, and 1903," declaring Land to be Crown Property.

In the matter of the lands commonly called or known as Mahagamakele, Bahirawakele, Ikiriya Julianakele, &c., situate in the villages of Mahagama, Udabahirawa, Pallebahirawa, and Ikiriya Julianana, in the Sittaramapalata korale of the Wellawaya division, in the Province of Uva, and of "The Waste Lands Ordinances of 1897, 1899, 1900, and 1903."

WHEREAS in pursuance of section 1 of the said Ordinances it was duly notified on the 7th day of September, 1917, that if no claim to the lands commonly called or known as Mahagamakele, Bahirawakele, Ikiriya Julianakele, &c., situate in the villages of Mahagama, Udabahirawa, Pallebahirawa, and Ikiriya Julianana, in the Sittaramapalata korale of the Wellawaya division, in the Province of Uva, containing in extent 10,942 acres and 21 perches, and shown as lots 1, 1B, 1E, and 1F in topographical preliminary plan 43 as described in the annexed diagram; was made to John Murray Davies, Special Officer appointed under section 28 of the said Ordinances, within the period of three months from the date specified in such notice, such lands would be declared the property of the Crown, and dealt with on account of the Crown (*vide* Notice No. 6,545):

And whereas (1) Polommaruwa Sri Dhammadinna Piyaratana Nayaka Thero of Kataragama and (2) Kosgole Bandaranayaka Jayasekera Mudiyansele Punchedi Banda Ulwita, as the Basnayaka Nilame of the Ruhunu Maha Kataragama Dewale, made claim thereto; and whereas the said 1st and 2nd claimants entered into two agreements in writing both dated the 15th and 19th days of September, 1919, whereby in consideration of the claim of the said Ruhunu Maha Kataragama Dewale to an extent of 615 acres more or less of lot 1 of the notice and of the topographical preliminary plan 43, now shown as lots 1A, 1C, 1D, and 1G on the same plan being admitted by the Special Officer, subject however to the rights, if any thereto, of the tenants of the said Dewale, the said 1st claimant and the said 2nd claimant, as the Basnayaka Nilame of the said Dewale, withdrew claim to the above-mentioned lots 1, 1B, 1E, and 1F of this order, I, Maxwell MacLagan Wedderburn, Special Officer appointed under section 28 of the said Ordinances, under and by virtue of the powers vested in me in that behalf by section 4 of the said Ordinances, do hereby on this 11th day of April, 1923, order and declare under section 4, sub-section (1), of the said Ordinances, that the said lands, as more fully described herein below, are the property of the Crown.

Description of the Lands referred to.

The following lots situated in the villages of Mahagama, Udabahirawa, Pallebahirawa, and Ikiriya Julianana, in the Sittaramapalata korale of the Wellawaya division, in the Province of Uva, as described in the annexed diagram:—

Topographical preliminary plan 43.

Lot.	Name of Land.	Extent, A. R. P.
1	Mahagamakele, Bahirawakele, and Ikiriya Julianakele	10,919 2 15
1B	Footpath and reservation	0 3 18
1E	Deniya-ara-addarahena (reservation for deniya-ara)	11 0 28
1F	Do. (do.)	10 2 0

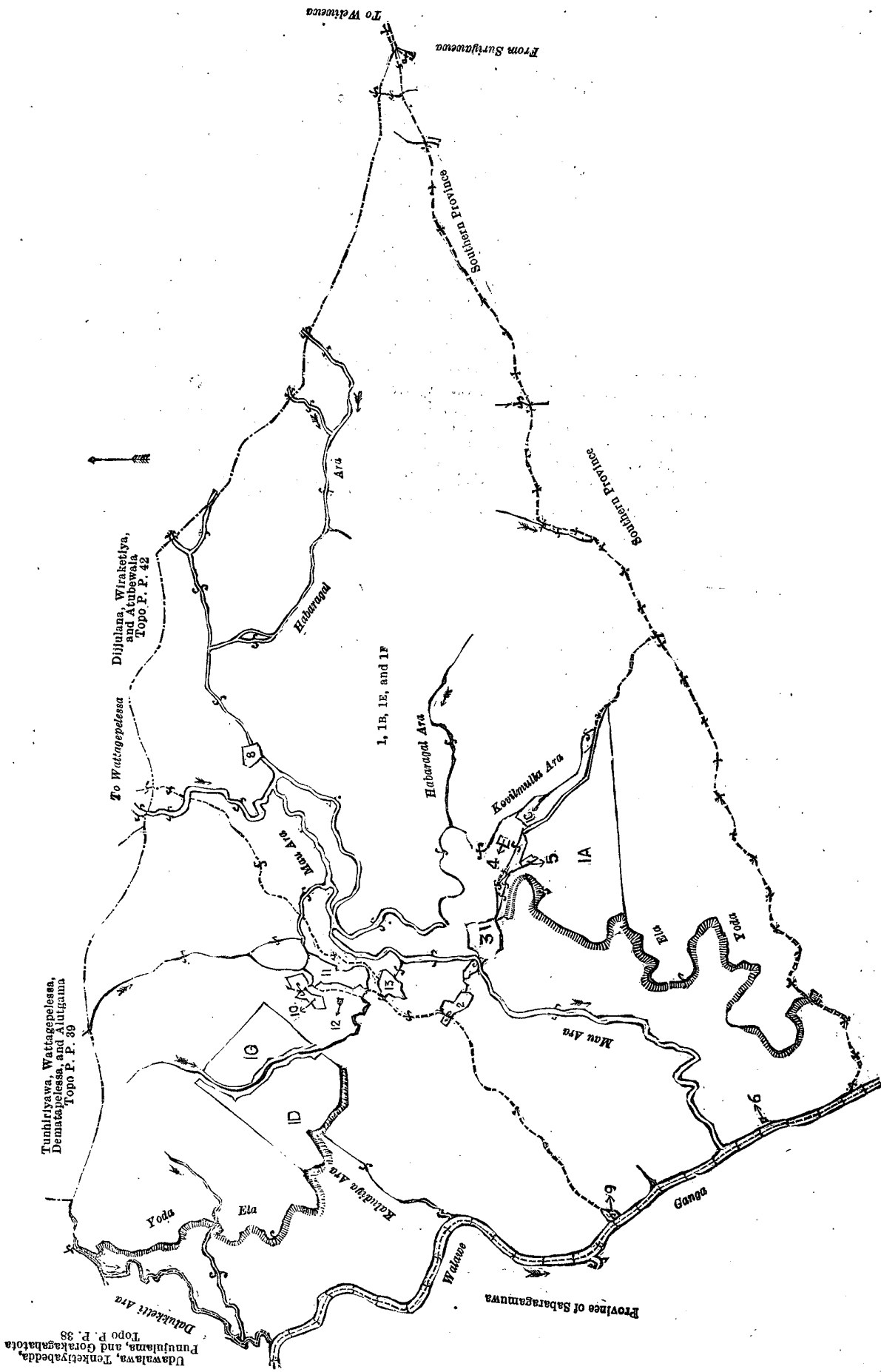
10,942 0 21

and bounded as follows: on the north by Dalukketti-ara (the village limits of Udawalawa, Tenketiyabedda, Puhujulama, and Gorakagahatota, (Topo. P. P. 38), the village limits of Tunhiriyawa, Wattagepelessa, Dematapelessa, and Alutgama (Topo. P. P. 39), the village limits of Dijjulana, Wiraketiya, and Atubewala (Topo. P. P. 42); on the east and south by the boundary of the Southern Province; on the west by the Walawe-ganga (the boundary of the Province of Sabaragamuwa); the Dalukketti-ara (the village limits of Udawalawa, Tenketiyabedda, Puhujulawa, and Gorakagahatota) (Topo. P. P. 38).

NOTE.—The following lots lying within the above-mentioned boundaries are excluded from this order, and their aggregate acreage of 801 acres 3 roods and 19 perches is not included in the acreage of 10,942 acres and 21 perches given above:—

Topographical preliminary plan 43.

Lot.	Name of Land.	Extent, A. R. P.	Lot.	Name of Land.	Extent, A. R. P.
1A	Mylawaleyaya, Wewenugaleyaya, Geganadeniyeyaya, &c.	332 0 10	8	Ikiriya Julianawela	7 1 16
1C	Mylawaleyaya, Kovilmulleyaya, &c.	15 3 28	9	Siyambalagahawatta	2 1 9
1D	Eramudugasyaya, Halambagahahena, &c.	170 3 6	10	Polgahawatta	11 0 38
1G	Mahayayahena, Palugahahena, &c.	94 1 22	11	Helambagahakumbura	25 1 15
2	Weeragahawatta	10 0 3	12	Pitgodawatta	0 0 36
3	Deiyangekumbura	28 3 37	13	Kosgahawatta	9 3 10
4	Mailagahakumbura	1 2 17	—	Area of streams	86 2 25
5	Siyambalagahawatta	1 1 2	—	Roads	3 3 9
6	Madurukolayaya	0 0 16			801 3 19



Surveyor-General's Office,
Colombo, October 10, 1922.

April 11, 1923.

Scale of 64 Chains to an Inch.

M. M. WEDDEBURN,
Special Officer.

C. H. VINCE,
for Surveyor-General.

Uva S. O. No. 2,556.

Order under Section 4, Sub-section (1), of "The Waste Lands Ordinances of 1897, 1899, 1900, and 1903,"
admitting Land to be Private Property.

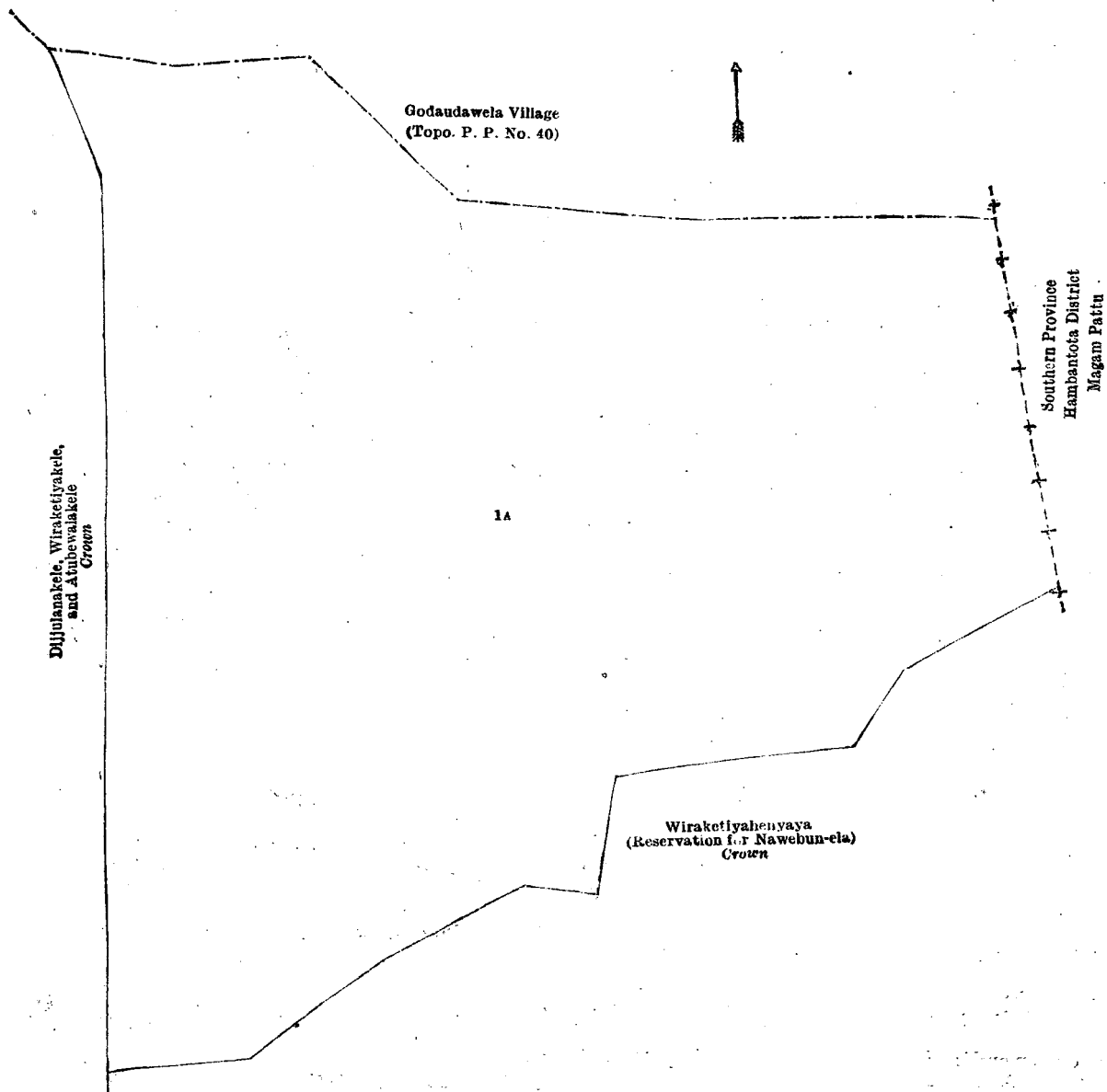
In the matter of the land commonly called or known as Wiraketiya, situate in the village of Wiraketiya, in the Sittarama palata korale of the Wellawaya division, in the Province of Uva, and of "The Waste Lands Ordinances of 1897, 1899, 1900, and 1903."

WHEREAS in pursuance of section 1 of the said Ordinances it was duly notified on the 7th day of September, 1917, that if no claim to the land commonly called or known as Wiraketiya, situate in the village of Wiraketiya, in the Sittarama palata korale of the Wellawaya division, in the Province of Uva, containing in extent 139 acres 1 rood and 8 perches, and shown as lot 1A in topographical preliminary plan 42 as described in the annexed diagram, was made to John Murray Davies, Special Officer appointed under section 28 of the said Ordinances, within the period of three months from the date specified in such notice, such land would be declared the property of the Crown, and dealt with on account of the Crown (*vide* Notice No. 6,547):

And whereas (1) Polommaruwa Sri Dhammadinna Piyaratana Nayaka Thero of Kataragama and (2) Kosgolle Bandaranayaka Jayasekera Mudiyansele Puchi Banda Ulwita, as the Basnayaka Nilame of the Ruhunu Maha Kataragama Dewale, made claim thereto, and John Murray Davies and Horward Orme Fox, Special Officers appointed under section 28 of the said Ordinances, made due inquiry into such claim, I, Maxwell MacLagan Wedderburn, Special Officer appointed under section 28 of the said Ordinances, with the consent of His Excellency the Governor, do hereby in pursuance of the two agreements in writing, both dated the 15th and 19th days of September, 1919, admit the claim of the said Ruhunu Mahakata: agama Dewale, subject however to the rights, if any thereto, of the tenants of the said Dewale to the said land, as more fully described herein below, under section 4, sub-section (1), of the said Ordinances.

Description of the Land referred to.

The land commonly called or known as Wiraketiya, situated in the village of Wiraketiya, in the Sittarama palata korale of the Wellawaya division, in the Province of Uva, containing in extent 139 acres 1 rood and 8 perches, and shown as lot 1A in topographical preliminary plan 42 and in the annexed diagram; and bounded as follows: on the north by the village limit of Godaudawela (Topo. P. P. 40); on the east by the boundary of the Southern Province (the boundary of the Hambantota District, the boundary of the Magam pattu); on the south by Wiraketiya (reservation for Nawebun-ela) to be declared the property of the Crown under the Waste Lands Ordinances; on the west by Dijiulanakele, Wiraketiya, and Atubewalakele to be declared the property of the Crown under the Waste Lands Ordinances.



Surveyor-General's Office,
Colombo, October 10, 1922.

Scale of 8 Chains to an Inch.

April 11, 1923.

M. M. WEDDERBURN,
Special Officer.

C. H. VINCE,
for Surveyor-General.

PRELIMINARY NOTICES.

Matale Notice No. 8,394.

Notice under "The Waste Lands Ordinances of 1897, 1899, 1900, and 1903."

TAKE notice that unless within three months from August 10, 1923, the persons, if any, who claim any interest in the lands hereinafter mentioned or in any one or more of such lands or to some interest therein make claim in person or in writing to the said lands or any of them or to some interest therein to M. M. Wedderburn, Esq., Special Officer appointed under section 28 of "The Waste Lands Ordinances of 1897, 1899, 1900, and 1903," at his office at Colombo :

Such Special Officer, in pursuance of the powers vested in him by the said Ordinances, will declare by writing under his hand that the said lands, or such of them as to which no claim has been made, are the property of the Crown.

M. M. WEDDERBURN,
Special Officer.

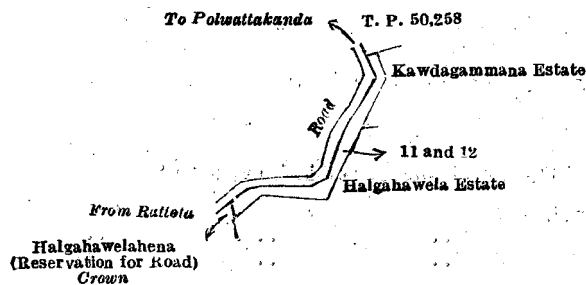
NOTE.—A claim to a right of way over the said lands or any of them is a claim to an interest in the land or lands.

Description of the Lands referred to.

The following lots situated in the village of Narangolla, in the Ambanganga korale of the Matale East division of the Matale District of the Central Province, as described in the annexed diagram :—

Lot.	Name of Land.	Extent, A. R. P.
11	Kawdagamma estate (reservation for road)	0 0 4
12	Halgahawela estate (reservation for road)	0 0 12
		0 0 16

and bounded as follows: on the north by T. P. 50,258; on the east by Kawdagamma estate sold by the Crown, Halgahawela estate sold by the Crown; on the south by Halgahawela estate sold by the Crown; on the west by Halgahawelahena (reservation for road) declared to be the property of the Crown under the Waste Lands Ordinances, the road from Rattota to Polwattakanda.



Surveyor-General's Office,
Colombo, April 23, 1923.

Scale of 4 Chains to an Inch.

C. H. VINCE,
for Surveyor-General.

Matale S. O. 7—1923.

Hambantota Notice No. 8,395.

Notice under "The Waste Lands Ordinances of 1897, 1899, 1900, and 1903."

TAKE notice that unless within three months from August 10, 1923, the persons, if any, who claim any interest in the lands hereinafter mentioned or in any one or more of such lands or to some interest therein make claim in person or in writing to the said lands or any of them or to some interest therein to P. J. Hudson, Esq., Special Officer appointed under section 28 of "The Waste Lands Ordinances of 1897, 1899, 1900, and 1903," at his office at Colombo :

Such Special Officer, in pursuance of the powers vested in him by the said Ordinances, will declare by writing under his hand that the said lands, or such of them as to which no claim has been made, are the property of the Crown.

P. J. HUDSON,
Special Officer.

NOTE.—A claim to a right of way over the said lands or any of them is a claim to an interest in the land or lands.

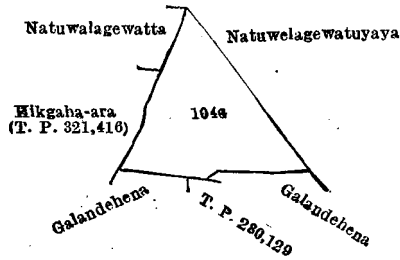
Description of the Lands referred to.

The following lots situated in the village of Talahaganwaduwa, in the West Giruwa pattu of the Hambantota District, in the Southern Province, as described in the annexed diagrams :—

I.—Block survey preliminary plan 236.

Lot.	Name of Land.	Extent, A. R. P.
104G	Katuimbulgahawattahena	0 2 38

and bounded as follows: on the north by Natuwalagewatta claimed by Yapapatiranaage Andris, Natuwelagewatuyaya (private); on the east by Natuwelagewatuyaya (private); on the south by Galandehena claimed by Siritaddana Kankanage Davith, T. P. 280,129, Galandehena sold by the Crown; on the west by Hikgaharasa sold by the Crown (T. P. 321,416). Natuwelagewatta claimed by Yapapatiranaage Andris.



Surveyor-General's Office,
Colombo, August 31, 1921.

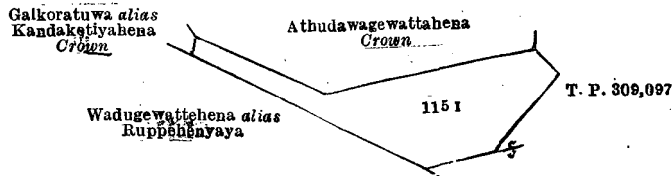
Scale of 4 Chains to an Inch.

G. K. THORNHILL,
for Surveyor-General.

II.—Block survey preliminary plan 236.

Lot.	Name of Land.	Extent, A. R. P.
115 r	Dehigahahena	0 3 22

and bounded as follows : on the north by Athudawagewattahena belonging to the Crown ; on the east by T. P. 309,097 ; on the south by T. P. 309,097, Wadugewattehena *alias* Ruppehenyaya claimed by Samarasin Arachchige Wattuhamy and others ; on the west by Wadugewattehena *alias* Ruppehenyaya claimed by Samarasin Arachchige Wattuhamy and others, Galkoratuwa *alias* Kendaketiyahena belonging to the Crown.



Surveyor-General's Office,
Colombo, August 31, 1921.

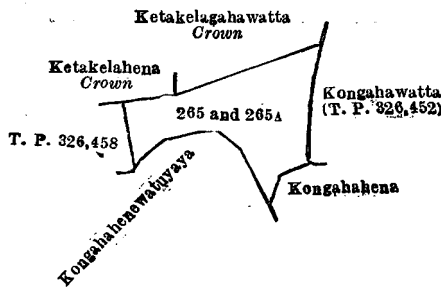
Scale of 4 Chains to an Inch.

G. K. THORNHILL,
for Surveyor-General.

III.—Block survey preliminary plan 236.

Lot.	Name of Land.	Extent, A. R. P.
265	Ketakelagahahena	0 1 32
265A	Do.	0 1 2
		0 2 34

and bounded as follows : on the north by Ketakelahena belonging to the Crown, Ketakelagahawatta belonging to the Crown ; on the east by Kongahawatta sold by the Crown (T. P. 326,452), Kongahahena claimed by Kulasinbadanage Don Davith ; on the south by Kongahahenewatuyaya (private) ; on the west by T. P. 326,458.



Surveyor-General's Office,
Colombo, August 31, 1921.

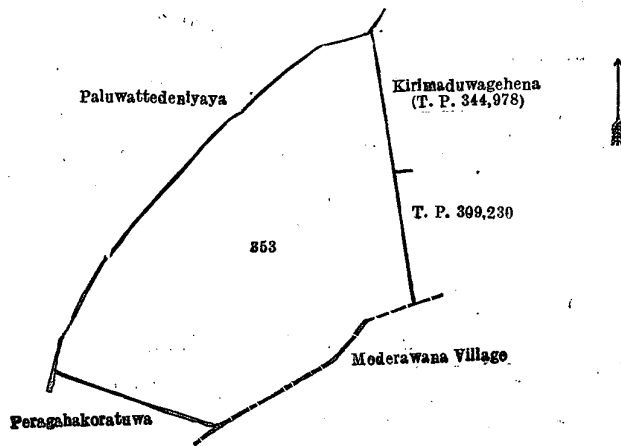
Scale of 4 Chains to an Inch.

G. K. THORNHILL,
for Surveyor-General.

IV.—Block survey preliminary plan 236.

Lot.	Name of Land.	Extent, A. R. P.
353	Kirimaduwegahena	3 3 33

and bounded as follows : on the north by Paluwattedeniyyaya (private) ; on the east by Kirimaduwegahena sold by the Crown (T. P. 344,978), T. P. 309,230, the village limit of Moderawana ; on the south by the village limit of Moderawana, Peragahakoratuwa claimed by Galagamarelalage Don Dines and others ; on the west by Paluwattedeniyyaya (private).



Surveyor-General's Office,
Colombo, August 31, 1921

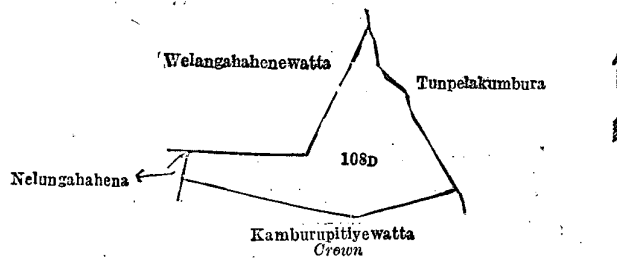
Scale of 4 Chains to an Inch.

G. K. THORNHILL,
for Surveyor-General.

V.—Block survey preliminary plan 236.

Lot.	Name of Land.	Extent, A. R. P.
108D	Lindagawawatta	1 0 0

and bounded as follows : on the north by Welangahahenewatta claimed by Siribaddana Kankanage Dingiri Appu and others ; on the east by Tumpelakumbura claimed by Rubasin Arachchige Don Lewishami ; on the south by Kamburupitiyewatta claimed by the Crown ; on the west by Nelungahahena claimed by Siribaddana Kankanage Don Davith.



Surveyor-General's Office,
Colombo, January 5, 1922.

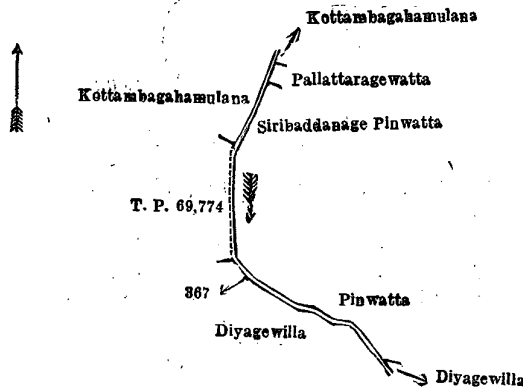
Scale of 4 Chains to an Inch.

G. K. THORNHILL,
for Surveyor-General.

VI.—Block survey preliminary plan 236.

Lot.	Name of Land.	Extent, A. R. P.
367	Stream	0 0 27

and bounded as follows : on the north by Kottambagahamulana claimed by Kulasinpatirana Don Mathes and others ; on the east by Pallattaragewatta claimed by ditto, Siribaddana Pinwatta claimed by Kirame Ratnapala Terunnanse and others, Pinwatta claimed by Kirame Ratnapala Terunnanse, Diyagewilla claimed by Don Nikulas Wirasinha ; on the south by Diyagewilla claimed by Don Nikulas Wirasinha ; on the west by Diyagewilla claimed by Don Nikulas Wirasinha, T. P. 69,774, - Kottambagahamulana claimed by Kulasinpatirana Don Mathes and others.



Surveyor-General's Office,
Colombo, January 5, 1922.

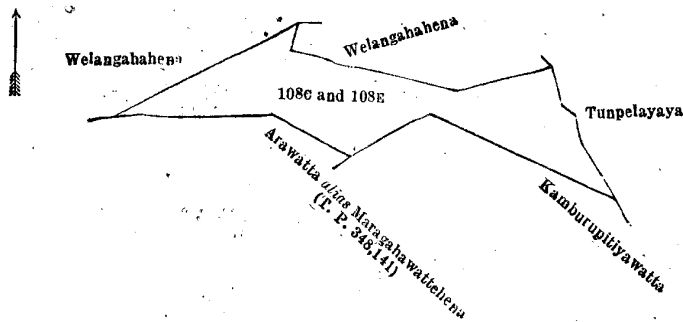
Scale of 8 Chains to an Inch.

G. K. THORNHILL,
for Surveyor-General.

VII.—Block survey preliminary plan 236.

Lot.	Name of Land.	Extent, A. R. P.
108c	Nelungahahena	0 1 22
108E	Kamburupitiyewattahena	1 0 19
		1 2 1

and bounded as follows : on the north by Welangahahena claimed by Siribaddana Kankanage Davith and others ; on the east by Tumpelayaya (private) ; on the south by Kamburupitiyewatta claimed by Kulasinge Madduma Appu, Arawatta alias Maragahawattahena sold by the Crown (T. P. 348,141) ; on the west by Welangahahena claimed by Siribaddana Kankanage Dingiri Appu.



Surveyor-General's Office,
Colombo, April 25, 1922.

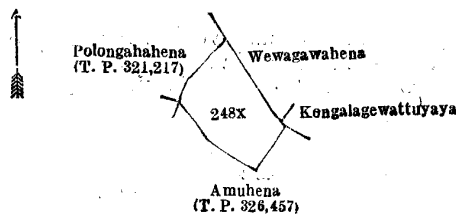
Scale of 4 Chains to an Inch.

C. H. VINCE,
for Surveyor-General.

VIII.—Block survey preliminary plan 236.

Lot.	Name of Land.	Extent, A. R. P.
248x	Wewagawawatta	0 1 17

and bounded as follows : on the north by Polongahahena sold by the Crown (T. P. 321,217), Wewagawahena claimed by Wettasin Arachchige Salaman and others ; on the east by Wewagawahena claimed by Wettasin Arachchige Salaman and others, Kongalagewattayaya (private), Amuhena sold by the Crown (T. P. 326,457) ; on the south by Amuhena sold by the Crown (T. P. 326,457) ; on the west by Polongahahena sold by the Crown (T. P. 321,217).



Surveyor-General's Office,
Colombo, April 25, 1922.

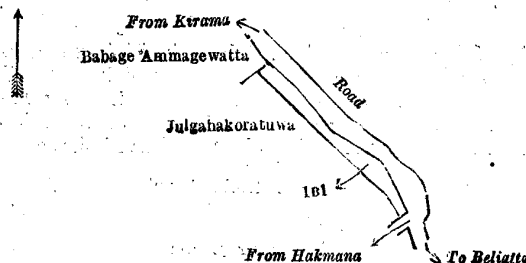
Scale of 4 Chains to an Inch.

C. H. VINCE,
for Surveyor-General.

IX.—Block survey preliminary plan 236.

Lot.	Name of Land.	Extent, A. R. P.
1B1	Reservation for road	0 0 22

and bounded as follows : on the north by Babage Ammagewatta claimed by Don Deonis Gunasekera Welappuli and others ; on the east and south by the road from Kirama to Beliatta and Hakmana ; on the west by Julgahakoratuwa claimed by Don Allis Dahanayaka.



Surveyor-General's Office,
Colombo, June 15, 1922.

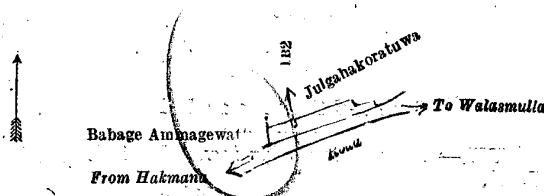
Scale of 4 Chains to an Inch.

C. H. VINCE,
for Surveyor-General.

X.—Block survey preliminary plan 236.

Lot.	Name of Land.	Extent, A. R. P.
1B2	Reservation for road	0 0 14

and bounded as follows : on the north and east by Julgahakoratuwa claimed by Don Allis Dahanayaka ; on the south by the road from Walasmulla to Hakmana ; on the west by Babage Ammagewatta claimed by Don Deonis Gunasekera Welappuli and others.



Surveyor-General's Office,
Colombo, June 15, 1922.

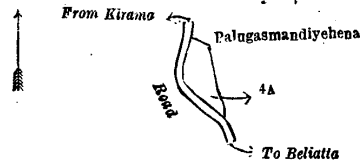
Scale of 4 Chains to an Inch.

C. H. VINCE,
for Surveyor-General.

XI.—Block survey preliminary plan 236.

Lot.	Name of Land.	Extent, A. R. P.
4A	Palugasmandiyehena	0 1 34

and bounded as follows : on the north and east by Palugasmandiyehena claimed by Don Deonis Gunasekera Velappuli and others ; on the south and west by the road from Beliatta to Kirama.



Surveyor-General's Office,
Colombo, June 15, 1922.

Scale of 8 Chains to an Inch.

C. H. VINCE,
for Surveyor-General.

XII.—Block survey preliminary plan 236.

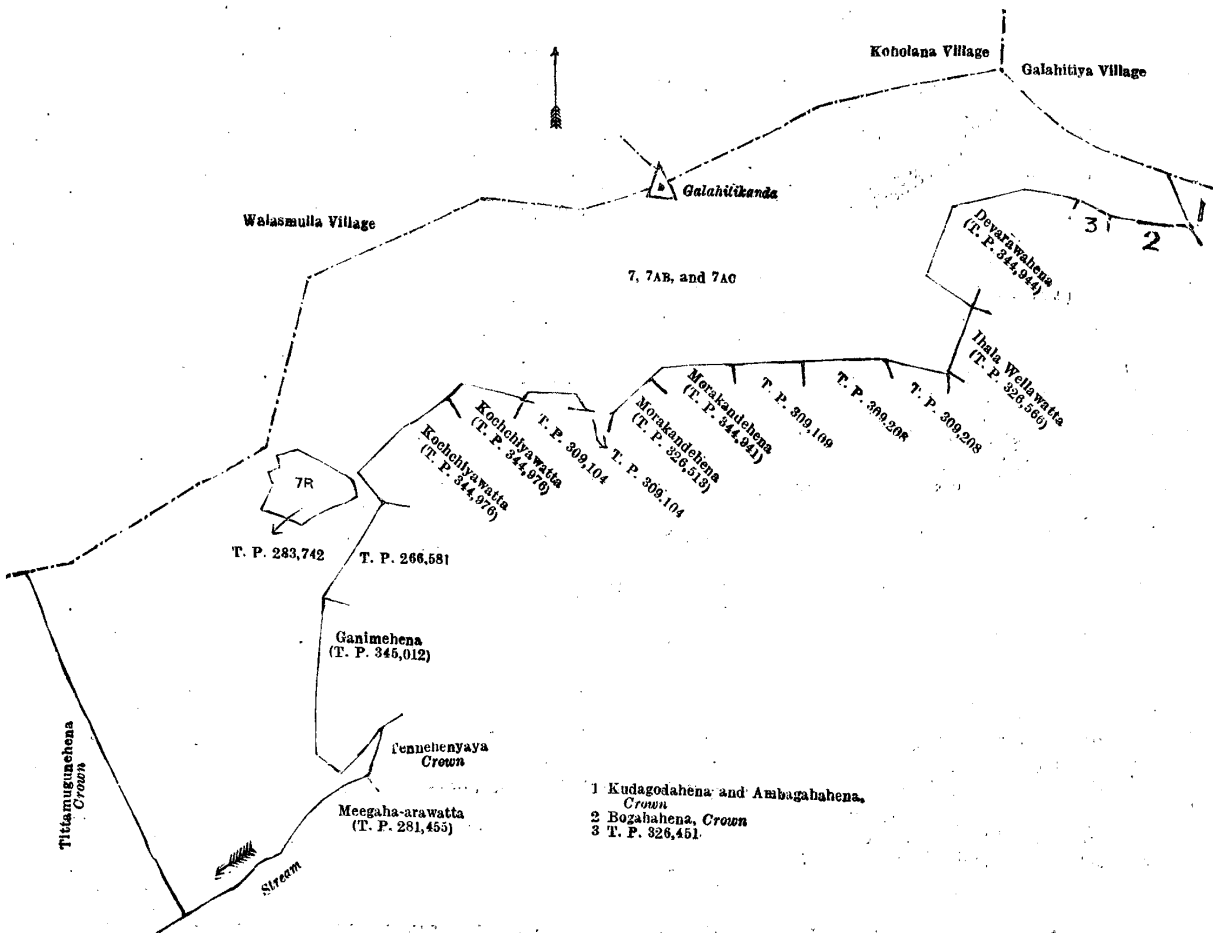
Lot.	Name of Land.	Extent, A. R. P.
7	Ketabogahahena	57 1 23
7AB	Karagahahena	1 0 0
7AC	Do.	0 3 38
		59 1 21

and bounded as follows : on the north by the village limits of Walasmulla and Koholana ; on the east by the village limit of Galahitiya, Kudagodahena, and Ambagahahena declared to be the property of the Crown under the Waste Lands Ordinances ; on the south by Bogahahena claimed by the Crown, T. P. 326,451, Dewarawahena sold by the Crown (T. P. 344,944), Ihala Wellawatta (T. P. 326,566), T. Ps. 309,208, 309,109, Morakandehena sold by the Crown (T. P. 344,941), Morakandehena sold by the Crown (T. P. 326,513), T. P. 309,104, Kochchiyawatta sold by the Crown (T. P. 344,976), T. P. 266,581; Ganimehena sold by the Crown (T. P. 345,012), Tennehenyaya belonging to the Crown, Meegaha-arawatta sold by the Crown (T. P. 281,455), a stream ; on the west by Tittamugnehena declared to be the property of the Crown under the Waste Lands Ordinances.

NOTE.—The following lot lying within the above-mentioned boundaries is excluded from this part of the notice, and its extent of 3 roods and 27 perches is not included in the acreage of 59 acres 1 rood and 21 perches given above :—

Block survey preliminary plan 236.

Lot.	Name of Land.	Extent, A. R. P.
7R	Bogahahena sold by the Crown (T. P. 283,742)	0 3 27



Surveyor-General's Office,
Colombo, June 15, 1922.

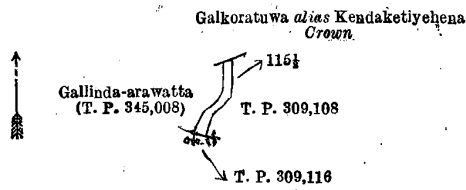
Scale of 8 Chains to an Inch.

C. H. VINCE,
for Surveyor-General.

XIII.—Block survey preliminary plan 236.

Lot.	Name of Land.	Extent, A. R. P.
115½	Galiada-ara (dry stream)	0 0 6

and bounded as follows : on the north by Galkoratuwa *alias* Kendaketiyeheha claimed by the Crown ; on the east by T. P. 309,108 ; on the south by T. P. 309,116 ; on the west by Gallinda-arawatta sold by the Crown (T. P. 345,008).



Surveyor-General's Office,
Colombo, June 15, 1922.

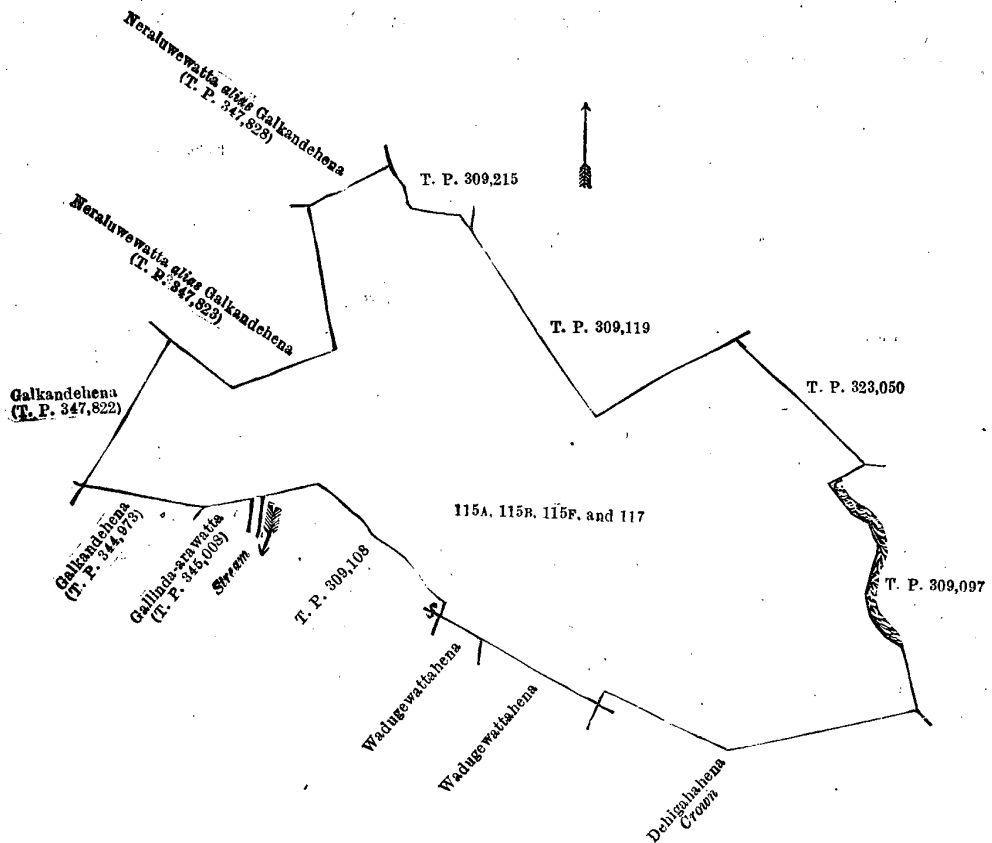
Scale of 4 Chains to an Inch.

C. H. VINCE,
for Surveyor-General.

XIV.—Block survey preliminary plan 236.

Lot.	Name of Land.	Extent, A. R. P.	Lot.	Name of Land.	Extent, A. R. P.
115A	Galkoratuwa <i>alias</i> Kendaketiyeheha	4 0 12	117	Neraluwewatta <i>alias</i> Galkandehena	0 2 1
115B	Galkandehena	1 1 16			
115F	Attandagewattehena	5 0 37			11 0 26

and bounded as follows : on the north by Neraluwewatta *alias* Galkandehena (T. P. 347,828), T. Ps. 309,215 and 309,119 ; on the east by T. Ps. 323,050, 309,097 ; on the south by Dehigahahena claimed by the Crown, Wadugewattahena claimed by Samarasin Arachchige Wattuhami and others, Wadugewattahena claimed by Samarasin Arachchige Wattuhami, T. P. 309,108, a stream, Gallinda-arawatta sold by the Crown (T. P. 345,008), Galkandehena sold by the Crown (T. P. 344,973) ; on the west by Galkandehena (T. P. 347,822), Neraluwewatta *alias* Galkandehena (T. P. 347,823), Neraluwewatta *alias* Galkandehena (T. P. 347,828).



Surveyor-General's Office,
Colombo, June 15, 1922.

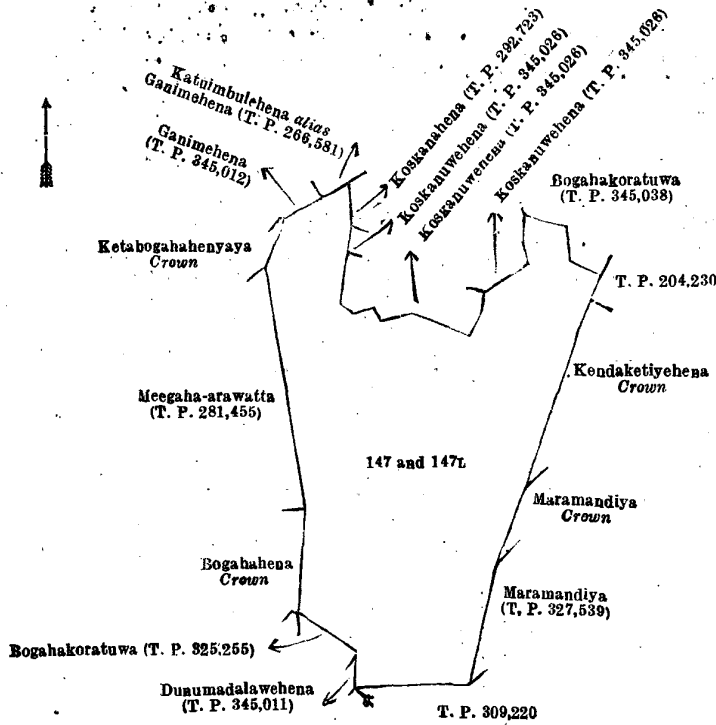
Scale of 4 Chains to an Inch.

C. H. VINCE,
for Surveyor-General.

XV.—Block survey preliminary plan 236.

Lot.	Name of Land.	Extent, A. R. P.
147	Tennehena, &c.	17 1 5
147L	Ganimehena	1 0 34
		18 1 39

and bounded as follows : on the north by Ganimehena sold by the Crown (T. P. 345,012), Katuimbulehena *alias* Ganimehena sold by the Crown (T. P. 266,581), Koskanahena sold by the Crown (T. P. 292,723), Koskanuwehena sold by the Crown (T. P. 345,026), Bogahakoratuwa sold by the Crown (T. P. 345,038) ; on the east by T. P. 204,230, Kendaketiyeheha belonging to the Crown, Maramandiya belonging to the Crown, Maramandiya sold by the Crown (T. P. 327,539) ; on the south by T. P. 309,220 ; on the west by Dunumadalawehena claimed by Don Dionis Gunasekera Welappuli and others (T. P. 345,011), Bogahakoratuwa (T. P. 325,255), Bogahahena belonging to the Crown, Meegaha-arawatta sold by the Crown (T. P. 281,455), Ketabgahahenyaya belonging to the Crown.



Surveyor-General's Office,
Colombo June 15, 1922.

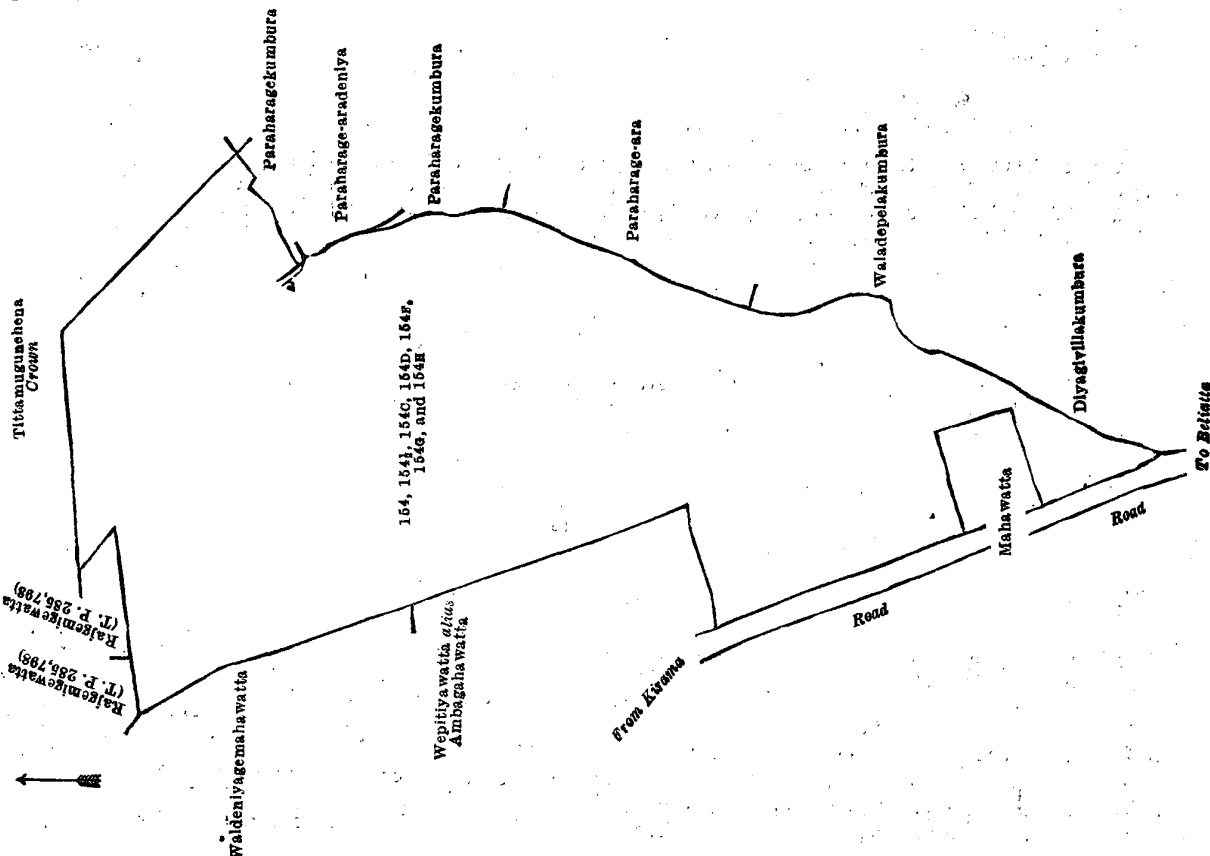
Scale of 8 Chains to an Inch.

C. H. VINCE,
for Surveyor-General.

XVI.—Block survey preliminary plan 236.

Lot.	Name of Land.	Extent, A. R. P.	Lot.	Name of Land.	Extent, A. R. P.
154	Inhalawatta <i>alias</i> Mahawattehena	.. 5 1 28	154G	Ustrupehena	.. 1 0 14
154½	Paraharage-ara (dry stream)	.. 0 0 7	154H	Malgahakoratuwa	.. 1 1 34
154C	Tittamugunehena	.. 1 2 27			15 0 33
154D	Walpitiyeheha	.. 4 0 15			
154F	Mudiyansegewattehena	.. 1 1 28			

and bounded as follows : on the north by Rajgemigewatta (T. P. 285,798), Tittamugunehena declared to be the property of the Crown under the Waste Lands Ordinances ; on the east by Tittamugunehena declared to be the property of the Crown under the Waste Lands Ordinances, Paraharagekumbura (private), Paraharage-aradeniya (private), Paraharagekumbura (private), Paraharage-ara (private), Waladepelakumbura (private), Diyagiullakumbura (private) ; on the south by Diyagiullakumbura (private), the road from Beliatta to Kirama, Mahawatta (private), the road from Beliatta to Kirama ; on the west by the road from Beliatta to Kirama, Wepitiyawatta *alias* Ambagahawatta (private), Waldeniyagemahawatta (private).



Surveyor-General's Office,
Colombo, June 15, 1922.

Scale of 4 Chains to an Inch.

C. H. VINCE,
for Surveyor-General.

XVII.—Block survey preliminary plan 236.

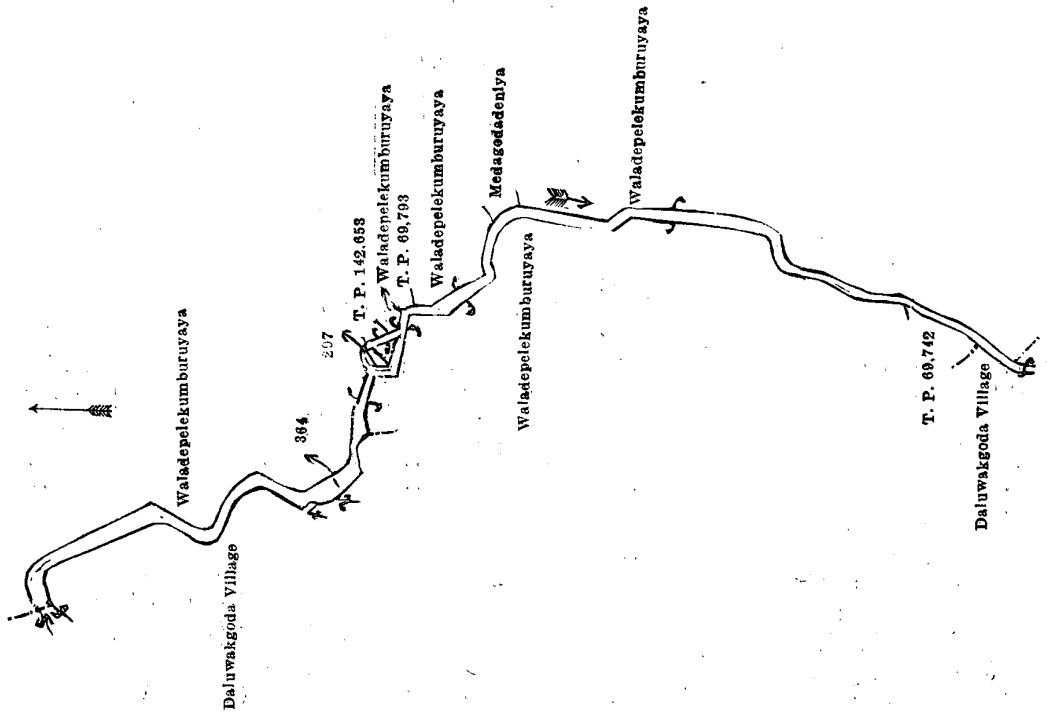
Lot.	Name of Land.	Extent, A. R. P.
364	Kirama-ara	2 3 22

and bounded as follows : on the north by Waladepelakumburuyaya (private), T. P. 142,653, Waladepelakumburuyaya (private), T. P. 69,793 ; on the east by Waladepelakumburuyaya (private), Medagodadeniya (private), Waladepelakumburuyaya (private) ; on the south by the village limit of Daluwakgoda ; the village limit of Daluwakgoda, T. P. 69,742 ; on the west by Waladepelakumburuyaya (private), the village limit of Daluwakgoda.

NOTE.—The following lot lying within the above-mentioned boundaries is excluded from this part of the notice, and its extent of 11 perches is not included in the acreage of 2 acres 3 roods and 22 perches given above :—

Block survey preliminary plan 236.

Lot.	Name of Land.	Extent, A. R. P.
297	Tumpelaowita	0 0 11



Surveyor-General's Office,
Colombo, June 15, 1922.

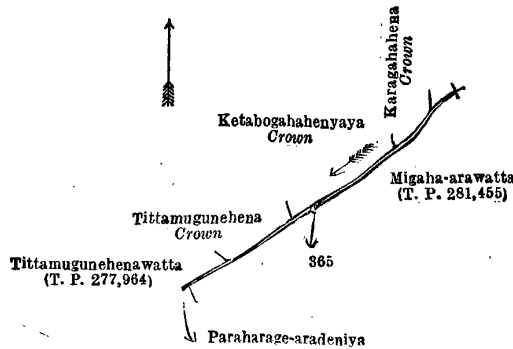
Scale of 8 Chains to an Inch.

C. H. VINCE,
for Surveyor-General.

XVIII.—Block survey preliminary plan 236.

Lot.	Name of Land.	Extent, A. R. P.
365	Aara (stream)	0 1 2

and bounded as follows : on the north by Ketabogahahenyaya belonging to the Crown, Karagahahena belonging to the Crown ; on the east by Migaha-arawatta sold by the Crown (T. P. 281,455) ; on the south by Migaha-arawatta sold by the Crown (T. P. 281,455), Paraharageardeniya (private) ; on the west by Tittamugunehenawatta granted at half-improved value (T. P. 277,964), Tittamugunehena declared to be the property of the Crown under the Waste Lands Ordinances.



Surveyor-General's Office,
Colombo, June 15, 1922.

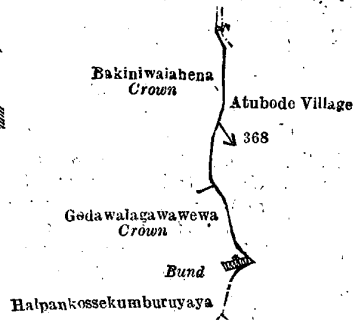
Scale of 8 Chains to an Inch.

C. H. VINCE,
for Surveyor-General.

XIX.—Block survey preliminary plan 236.

Lot.	Name of Land.	Extent, A. R. P.
368	Footpath	0 0 5

and bounded as follows : on the north by the village limit of Atuboda ; on the east by the village limit of Atuboda ; on the south by the village limit of Atuboda ; on the west by Halpankossekumburuyaya (private), Godawalagawa-wewa declared to be the property of the Crown under the Waste Lands Ordinances, Bakiniwalahena declared to be the property of the Crown under the Waste Lands Ordinances.



Surveyor-General's Office,
Colombo, June 15, 1922.

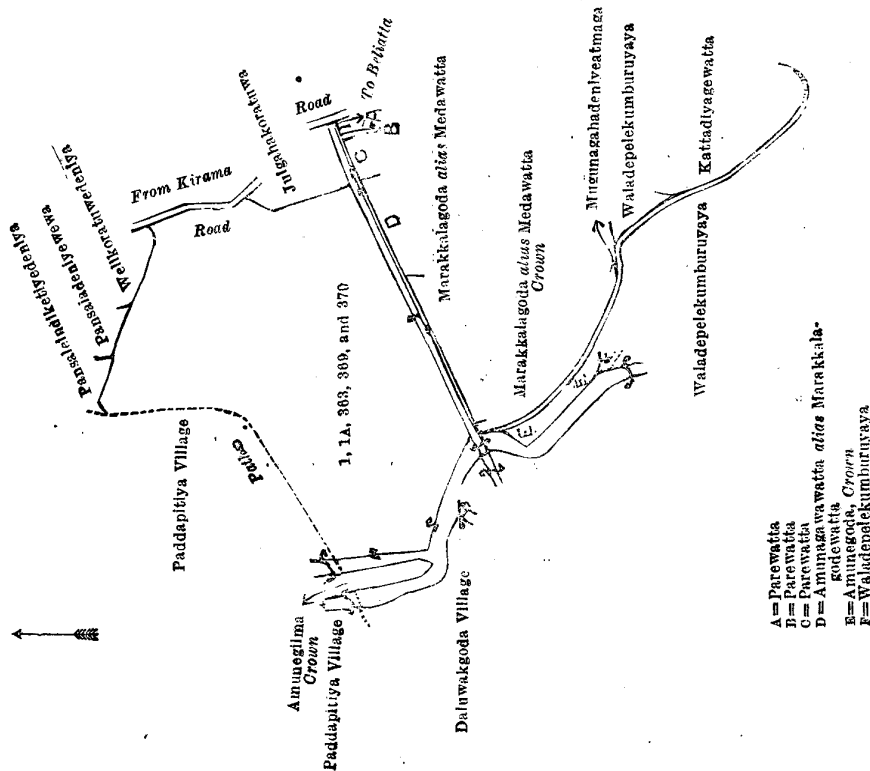
Scale of 8 Chains to an Inch.

C. H. VINCE,
for Surveyor-General.

XX.—Block survey preliminary plan 236.

Lot.	Name of Land.	Extent, A. R. P.	Lct.	Name of Land.	Extent, A. R. P.
1	Palamagawaruppe	6 1 2	370	Channel	0 1 17
1A	Babageammagawatta	9 3 36			
363	Kirama-ara	1 0 15			18 1 29
369	Road	0 2 39			

and bounded as follows : on the north by a path (the village limit of Paddapitiya), Pansaleindiketiyyedeniya (private), Pansaladeniyewewa (private), Welikoratuwedeniya (private) ; on the east by the road from Kirama to Beliatta, Parewatta (private), Amunagawawatta *alias* Marakkalagodewatta (private), Marakkalagoda *alias* Medawatta (private), Marakkalagoda *alias* Medawatta declared to be property of the Crown under the Waste Lands Ordinances, Mugunagahadeniya-atmaga (private), Waladepelekumburuyaya (private), Kattadiyagewatta (private) ; on the south by Waladepelekumburuyaya (private), Amunegoda declared to be the property of the Crown under the Waste Lands Ordinances, Waladepelekumburuyaya (private), the village limit of Daluwakgoda ; on the west by the village limit of Daluwakgoda, the village limit of Paddapitiya, Amunegilma declared to be the property of the Crown under the Waste Lands Ordinances, a path (the village limit of Paddapitiya).



Surveyor-General's Office,
Colombo, February 19, 1923.

Scale of 8 Chains to an Inch.

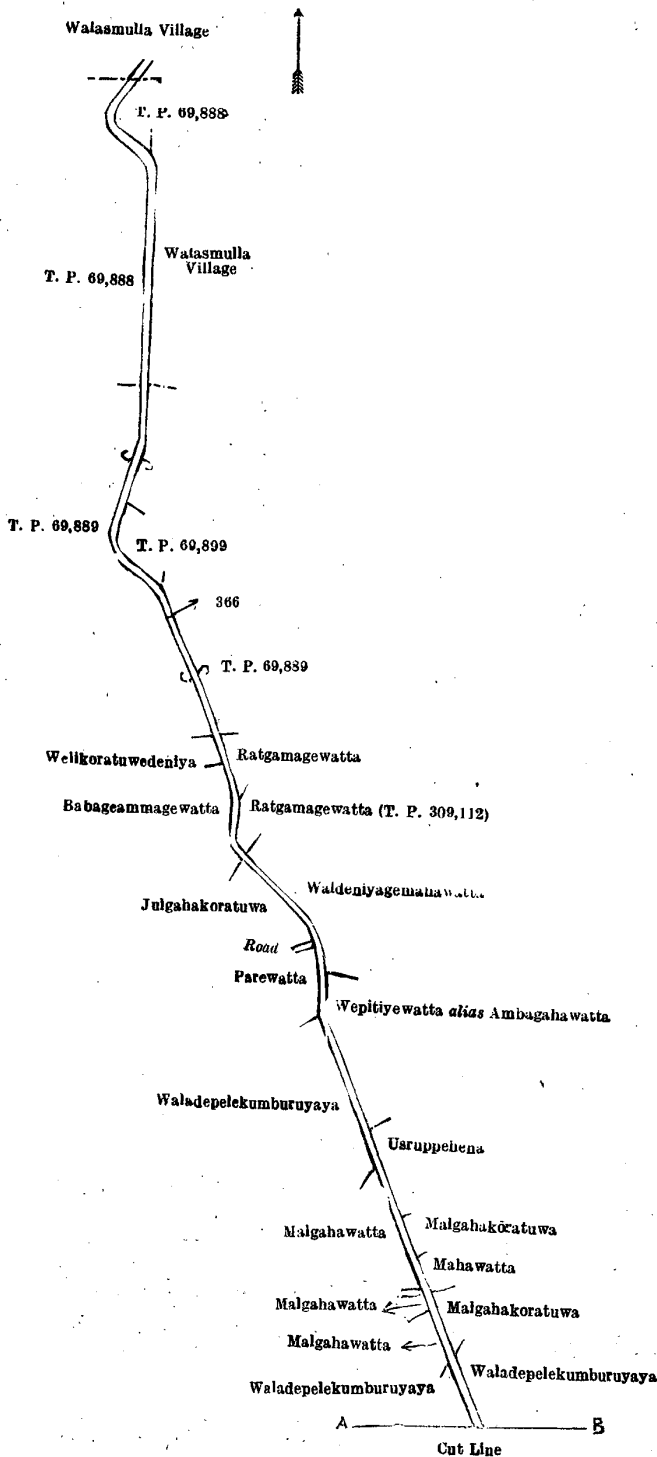
C. H. VINCE,
for Surveyor-General.

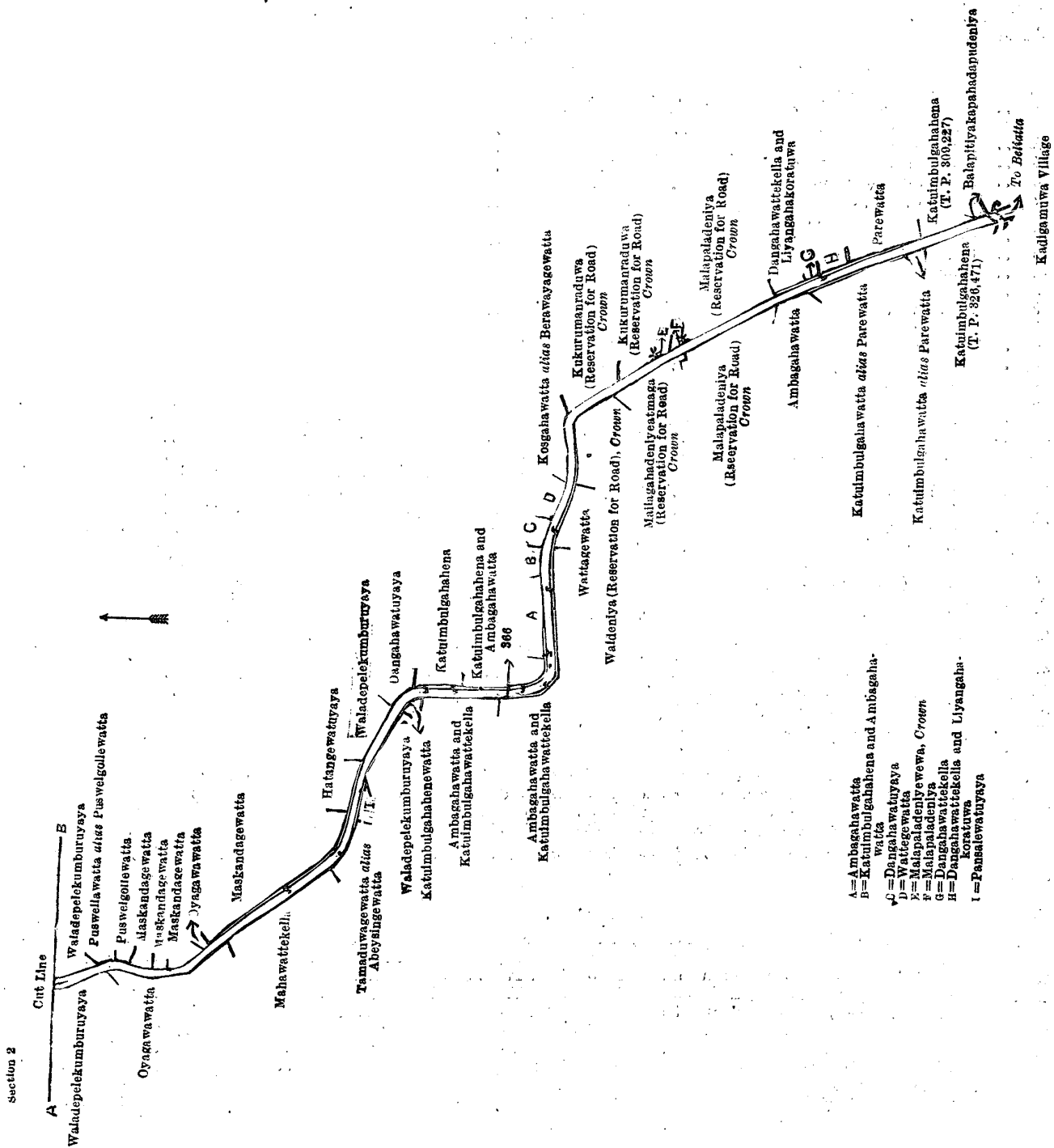
XXI.—Block survey preliminary plan 236.

Lot.	Name of Land.	Extent, A. R. P.
366	Road	6 1 10

and bounded as follows : on the north by the village limit of Walasmulla ; on the east by T. P. 69,888, the village limit of Walasmulla, T. Ps. 69,888, 69,899, and 69,889, Ratgamagewatta (private), Ratgamagewatta sold by the Crown (T. P. 309,112), Waldeniyagemahawatta (private), Wepitiyewatta *alias* Ambagahawatta (private), Ustrupphena claimed by Don Davith Tirimaduwa and others, Malgahakoratuwa claimed by Waldeniyage Punchibaba, Mahawatta (private), Malgahakoratuwa claimed by Waldeniyage Punchibaba, Waladepelekumburuyaya (private), Puswellawatta *alias* Puswellawatta (private), Puswellawatta (private), Maskandagewatta (private), Oyagawawatta (private), Maskandagewatta (private), Hatangewatuyaya (private), Waladepelekumburuyaya (private), Dangahawatuyaya (private), Katuimulgahahena (private), Katuimulgahahena and Ambagahawatta (private), Ambagahawatta (private), Katuimulgahahena and Ambagahawatta (private), Dangahawatuyaya (private), Wattedgewatta (private), Kosgahawatta *alias* Berawayagewatta

(private), Kukurumanraduwa (reservation for road) declared to be the property of the Crown under the Waste Lands Ordinances, Kukurumanraduwa (reservation for road) declared to be the property of the Crown under the Waste Lands Ordinances, Malapaladeniyewewa declared to be the property of the Crown under the Waste Lands Ordinances, Malapaladeniya (private), Malapaladeniya (reservation for road) declared to be the property of the Crown under the Waste Lands Ordinances, Dangahawattekella and Liyanagahakoratuwa (private), Dangahawattekella (private), Dangahawattekella and Liyanagahakoratuwa (private), Parewatta (private), Katuimbulgahahena sold by the Crown (T. P. 309,227), Balapitiyakapahadapudeniya (private); on the south by the road to Beliatta (village limit of Kadigamuwa); on the west by Katuimbulgahahena sold by the Crown (T. P. 326,471), Katuimbulgahawatta *alias* Parewatta (private), Ambagahawatta (private), Malapaladeniya (reservation for road) declared to be the property of the Crown under the Waste Lands Ordinances, Mailagahadeniyeatmaga (reservation for road) declared to be the property of the Crown under the Waste Lands Ordinances, Waldeniya (reservation for road) declared to be the property of the Crown under the Waste Lands Ordinances, Wattagewatta (private), Arbagahawatta *alias* Katuimbulgahawattekella (private), Katuimbulgahahenewatta (private) Waladepelekumburuyaya (private), Pansalewatuyaya (private), Tamaduwegewatta *alias* Abeyesingewatta (private), Mahawattekella (private), Oyagawawatta (private), Waladepelekumburuyaya (private), Malgahawatta (private), Waladepelekumburuyaya (private), Parewatta (private), a road, Julgahakoratuwa claimed by Don Allis Dahanayaka, Babageammagewatta claimed by Don Deonis Gunasekera Welappuli and others, Welikoratuwedeniya (private), T. Ps. 69,889 and 69,888.





Surveyor-General's Office,
Colombo, February 19, 1923.

Scale of 8 Chains to an Inch.

C. H. VINCE,
for Surveyor-General.

Hambantota S. O. 1—1923.

Anuradhapura Notice No. 8,396.

Notice under "The Waste Lands Ordinances of 1897, 1899, 1900, and 1903."

TAKE notice that unless within three months from August 10, 1923, the persons, if any, who claim any interest in the lands hereinafter mentioned or in any one or more of such lands or to some interest therein make claim in person or in writing to the said lands or to any of them or to some interest therein to L. L. Hunter, Esq., Special Officer appointed under section 28 of "The Waste Lands Ordinances of 1897, 1899, 1900, and 1903," at his office at Colombo :

Such Special Officer, in pursuance of the powers vested in him by the said Ordinances, will declare by writing under his hand that the said lands, or such of them as to which no claim has been made, are the property of the Crown.

L. L. HUNTER,
Special Officer.

NOTE.—A claim to a right of way over the said lands or any of them is a claim to an interest in the land or lands.

Description of the Lands referred to.

The following lots situated in the village of Mayilanperumawa, in the Karukkankulama tulana of the Maminiya korale of the Kalagam palaṭa, in the North-Central Province, as described in the annexed diagram:—

Block survey preliminary plan 838.

Lot.	Name of Land.	Extent, A. R. P.	Lot.	Name of Land.	Extent, A. R. P.
1	Mayilanperumawelanda, Kaduru-gahalanda	34 1 28	34	Mayilanperumawelanda	2 0 24.5
2	Footpath to Karambewe	0 0 38	35	Nabadawalawekanda (bund)	0 0 2
4	Kottalabeddekarambewewa (tank)	3 1 13	36	Bund and footpath	0 0 23.5
6	Horro-wela (stream)	0 0 33	36½	Footpath	0 0 2
7	Keppetiyayaya <i>alias</i> Meegahalandu-yaya	21 2 27	37	Mala-ela (stream)	0 0 10.7
9	Siyambalagahagalkanda (tisbamba)	0 0 37	38	Mayilanperumawelanda	1 0 30.3
10	Siyambalagahagalkanda	0 1 14	39	Nabadawala (water-hole)	0 0 28.5
11	Meegahalandanda	1 0 24	40	Karuwalagahagalwetiyeheha <i>alias</i> Mayilanperumawelanda	0 2 29.2
12	Diulgahahena	0 3 0	41	Mayilanperumawewewa (tank)	1 1 24.2
13	Footpath to Yoda-ela	0 0 16	42	Karuwalagahagalwetiyeheha	7 3 19
15	Tisbamba (sanitary reserve)	4 2 25	43	Do.	6 2 22.2
16	Bogahalanda	0 2 38	44	Do.	0 0 12
16½	Do.	0 0 38	45	Karuwalagahagalwetiyeheha <i>alias</i> Mayilanperumawelanda	15 0 1
19	Meegahalanduyaya	0 0 11	46	Nelligasyaya <i>alias</i> Mayilanperumawelanda	1 0 13
20	Ela (stream)	0 0 3	47	Mala-ela (stream)	0 0 11
21	Wekotuwa (reservation for tank bund)	0 0 34	48	Nabadawalawewukanda (bund)	0 1 5
21½	Ela (stream)	0 0 2	49	Mayilanperumawelanda	0 0 19
22	Welkotuwa (reservation for tank bund)	0 2 2	50	Mayilanperumawelanda (reservation for main road)	1 1 36
22½	Ela (stream)	0 0 6	51	Main road (half area of road)	0 0 37
23	Pita-ela (stream)	0 0 14	52	Do.	1 3 18
24	Welkotuwa (reservation for tank bund)	0 2 1	53	Dehigahawalahena <i>alias</i> Palugahalanda (reservation for main road)	1 0 38
25	Pita-ela (stream)	0 0 1	54	Dehigahawalahena <i>alias</i> Palugahalanda (reservation for main road)	24 2 19
26	Do. (do.)	0 0 6	55	Cart track to Kanjanankulama	0 1 15
27	Myilanperumawewewa (tank and bund)	40 3 3	56	Dorakapapuhena	22 3 28
28	Nelligasyaya <i>alias</i> Keeriyagahahenyaya	5 1 6	57	Nabadawalawewukanda (bund)	0 1 2
29	Footpath to Puliyankulama	0 2 16	58	Dry water-course	0 0 3
30	Nelligasyaya <i>alias</i> Kongahalanda	21 0 7	59	Nebadawalawekanda (bund)	1 3 32
31	Nebadawalawewukanda (tank bund)	0 0 13			
32	Mayilanperumawelanda	0 2 15.5			230 0 35.6
33	Nebadawalawewukanda (bund)	0 1 19			

and bounded as follows: on the north by the village limits of Kottalbeddekarambewe and Mudaperumagama; on the east by the village limits of Mudaperumagama, Gokarellagama, and Kanjanankulama; on the south by the village limit of Kanjanankulama, the boundary of the Kalagam korale south (the village limit of Puliyankulama); on the west by the boundary of the Kalagam korale south (the village limit of Puliyankulama), the village limit of Kottalbeddekarambewe.

NOTE.—The following lots lying within the above-mentioned boundaries are excluded from this notice, and their aggregate acreage of 24 acres 1 rood and 36 perches is not included in the acreage of 230 acres and 35.6 perches given above:—

Block survey preliminary plan 838.

Lot.	Name of Land.	Extent, A. R. P.	Lot.	Name of Land.	Extent, A. R. P.
3	Meegahahena	1 1 6	A 17½	Kohombagahawatta	0 0 8
A 5	Pahalakumbura, Meegahakumbura	6 3 31	A 17½	Meegahawatta	0 0 13
A 8	Siyambalagahakumbura, T.P. 235,904	0 1 18	A 17½	Kohombagahawatta	0 0 12
A 17	Meegahawatta, Kohombagahawattuyaya	3 3 38	A 17½	Meegahawatta	0 1 0
A 17½	Kohombagahawatta	0 0 32	A 18	Bogaskumbura, Bibillekumbura, &c.	9 3 14
A 17½	Meegahawatta	0 0 31	B 14	Kadurugahahena	0 3 13
A 17½	Ambagahawatta	0 0 11	B 14½	Do.	0 0 32
A 17½	Talgahawatta (tisbamba)	0 0 17			24 1 36

[For Diagram see page 997.]

Anuradhapura Notice No. 8,397.

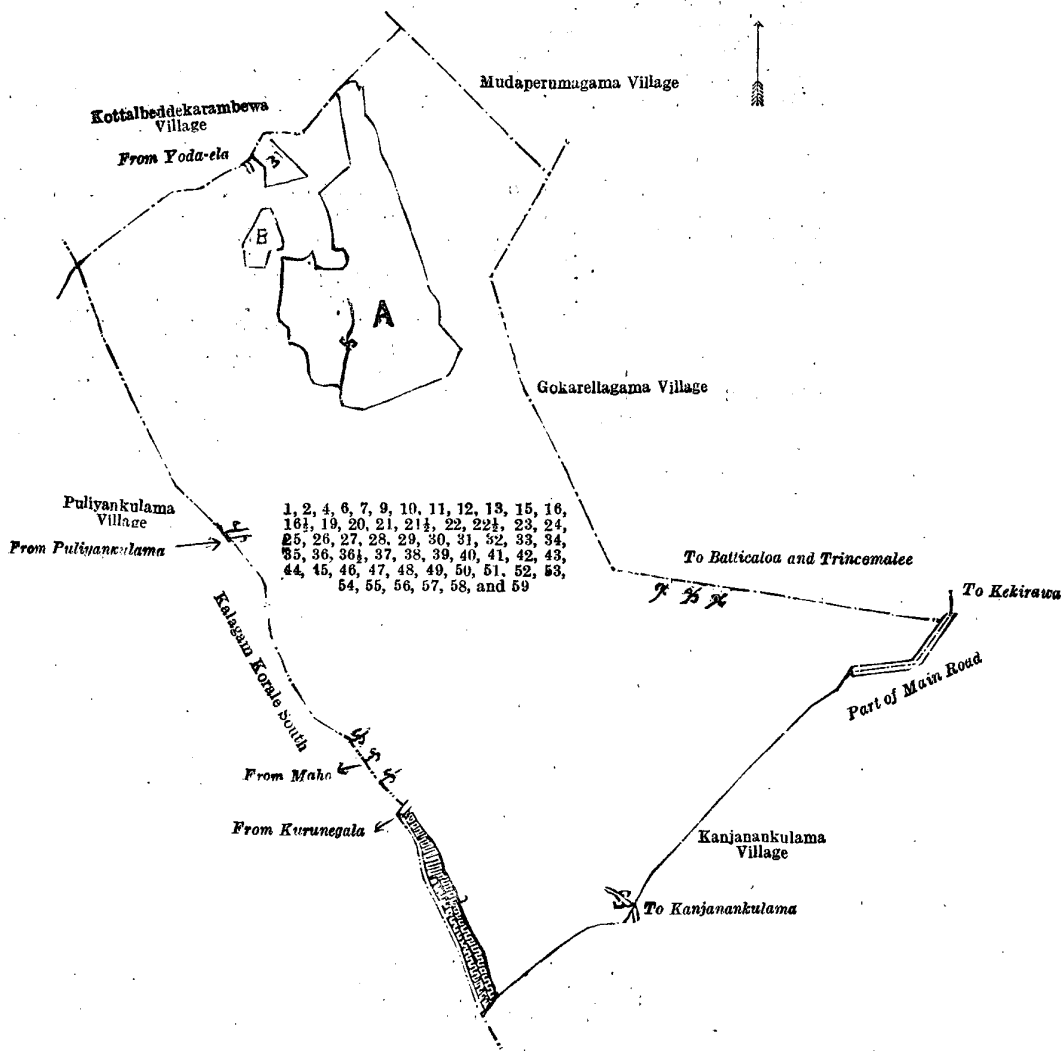
Notice under "The Waste Lands Ordinances of 1897, 1899, 1900, and 1903."

TAKE notice that unless within three months from August 10, 1923, the persons, if any, who claim any interest in the lands hereinafter mentioned or in any one or more of such lands or to some interest therein make claim in person or in writing to the said lands or to any of them or to some interest therein to L. L. Hunter, Esq., Special Officer appointed under section 28 of "The Waste Lands Ordinances of 1897, 1899, 1900, and 1903," at his office at Colombo:

Such Special Officer, in pursuance of the powers vested in him by the said Ordinances, will declare by writing under his hand that the said lands, or such of them as to which no claim has been made, are the property of the Crown.

L. L. HUNTER,
Special Officer.

NOTE.—A claim to a right of way over the said lands or any of them is a claim to an interest in the land or lands.



Surveyor-General's Office,
Colombo, March 9, 1923.

Scale of 16 Chains to an Inch.

C. H. VINCE,
for Surveyor-General.

Anuradhapura S. O. 23—1923.

Description of the Lands referred to.

The following lots situate in the village of Werunkulama of Galegoda kandu tulana of Negampaha korale of the Kalagam palata, in the North-Central Province, as described in the annexed diagram:—

Block survey preliminary plan 858.

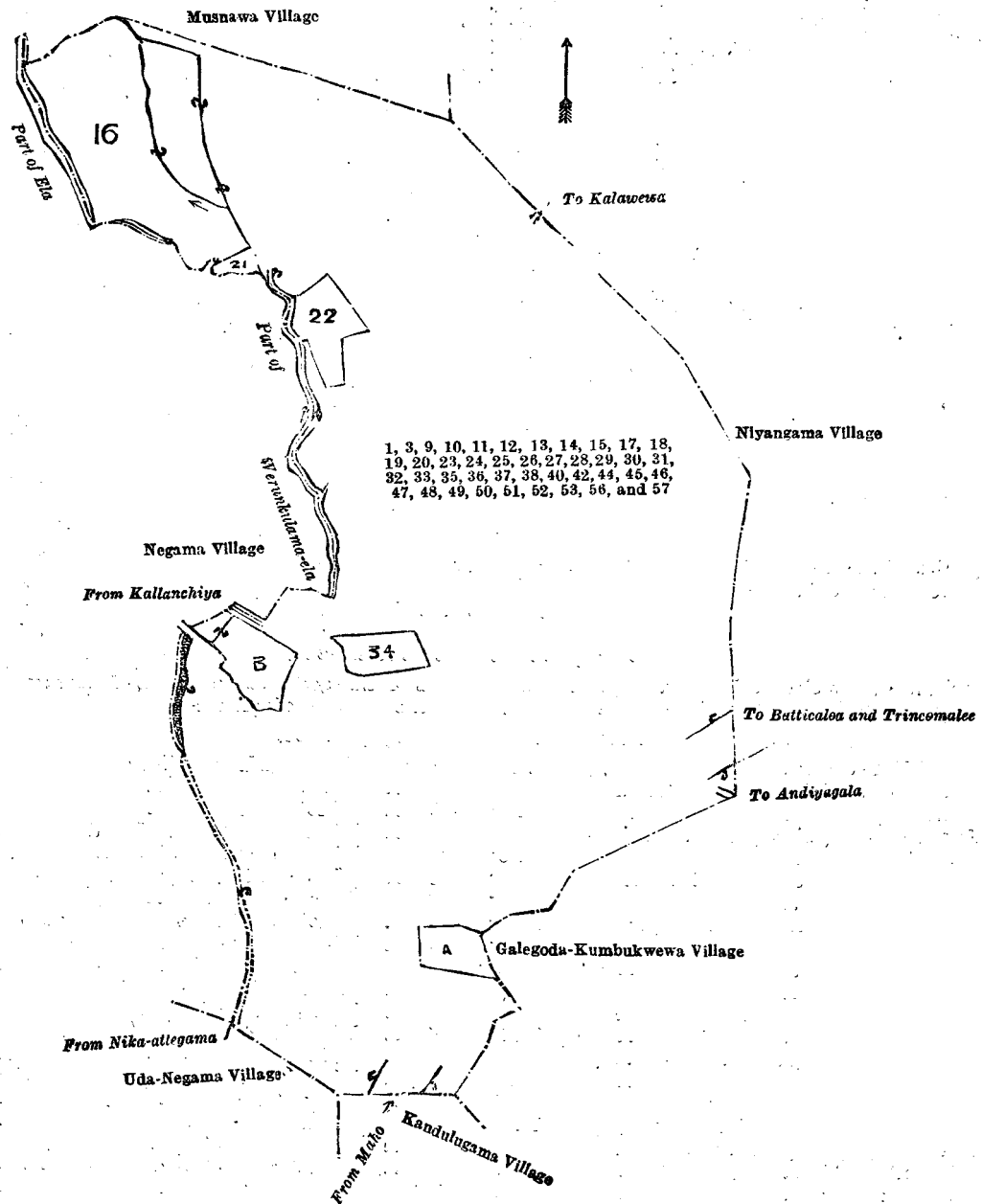
Lot.	Name of Land.	Extent, A. R. P.	Lot.	Name of Land.	Extent, A. R. P.
1 ..	Dematawewa railwaybima (tank and bund) 5 0 22.5	31 ..	Mailagahahena 5 0 9
3 ..	Wekande railwaybima(reservation for bund) 0 0 26.2	32 ..	Minor road 2 1 14
9 ..	Werunkulamawewa railwaybima(tank)	1 2 2.2	33 ..	Werunkulamewewa (bund reservation)	3 0 32
10 ..	Ela (stream) 0 0 21.6	35 ..	Werunkulame-ela (stream) 0 2 26
11 ..	Werunkulamawewarailwaybima(tank)	1 1 39.1	36 ..	Migahawatta, Migahaidama 2 1 33
12 ..	Nugagahahena 4 1 27.2	37 ..	Road reservation 0 0 39
13 ..	Minor road 0 1 5.8	38 ..	Minor road (half the area of road) 0 0 14
14 ..	Irattigalahena 2 0 17	40 ..	Werunkulamewewa (bund reservation) 0 1 35
15 ..	Ela (half area of stream) 0 1 24	42 ..	Road reservation 0 0 22
17 ..	Ela (stream) 0 0 16	44 ..	Palugahahena 0 3 5
18 ..	Werunkulame-ela (stream) 0 1 9	45 ..	Werunkulamewewa (bund reservation) 1 0 31
19 ..	Lolugahahena 0 2 13	46 ..	Werunkulamewewa (tank and bund)	65 3 22
20 ..	Keeriyagahayaya 55 0 15	47 ..	Footpath 0 0 21
23 ..	Indipitiyehena (reservation for stream)	0 1 28	48 ..	Indihena 9 1 5
24 ..	Werunkulame-ela (half the area of stream) 0 2 22	49 ..	Dematawewa (tank and bund) 5 3 13
25 ..	Cart track 0 2 24	50 ..	Dematawewa (bund reservation) 0 1 29
26 ..	Pissigewewekanda (abandoned bund) 1 0 9	51 ..	Accarawela 0 2 0
27 ..	Wadiyagalayaya 104 3 38	52 ..	Do. 0 0 22
28 ..	Irattigalahena 0 1 26	53 ..	Do. 0 0 16
29 ..	Minor road 0 0 34	56 ..	Dematawewa (reservation for bund)	0 0 8
30 ..	Inginigahayaya 2 2 34	57 ..	Do. (tank and bund) 2 2 0
					284 1 9.6

and bounded as follows : on the north by the village limits of Musnawa and Niyangama ; on the east by the village limits of Niyangama and Galegodakumbukwewa ; on the south by the village limits of Galegodakumbukwewa, Kandulugama, and Udanegama ; on the west by the village limit of Udanegama, the village limit of Negama, part of Werunkulama-ela (the village limit of Negama), the village limit of Negama, part of ela (the village limit of Negama).

NOTE.—The following lots lying within the above-mentioned boundaries are excluded from this notice, and their aggregate acreage of 38 acres 1 rood and 6·7 perches is not included in the acreage of 284 acres 1 rood and 9·6 perches given above :—

Block survey preliminary plan 858.

Lot:	Name of Land.	Extent, A. R. P.	Lot.	Name of Land.	Extent, A. R. P.
2 ..	Not used	—	B 41 ..	Ambagahawatta	.. 2 3 14
A 4 ..	Accarawela (part of T. P. 319,855)	0 0 0·1	B 43 ..	Do.	.. 0 3 2
A 5 ..	Do. (do.)	0 0 1·6	16 ..	Puranawela and Migaha-accare (T. Ps. 281,803, 318,494)	.. 24 3 33
A 6 ..	Do. (do.)	0 0 7·5	21 ..	Migahapillewa	.. 0 2 18
A 7 ..	Do. (do.)	0 0 14·5	22 ..	Indipitiyehena (T. Ps. 197,954, 331,744)	.. 3 3 7
A 8 ..	Do. (do.)	0 0 32	34 ..	Mailagahahena (T. P. 221,290)	.. 2 2 0
A 54 ..	Accarawela (T. P. 329,531 and part of T. P. 319,855)	2 0 0			
A 55 ..	Do. (part of T. P. 319,855)	0 0 5			
B 39 ..	Tisbamba	0 1 32			38 1 6·7



LAND SALES IN THE NORTH-WESTERN PROVINCE.

No. 2,214, N.W. P.—The Government Agent, North-Western Province, will on Tuesday, September 25, 1923, at 1 P.M., at his office in the Kurunegala Kachcheri, put up to auction, for sale or settlement, or will otherwise dispose of, the under-mentioned portions of Crown land, in accordance with the regulations of Government regarding land sales. Seventeen allotments of land situated in the Weudawili hatpattu division of the Kurunegala District of the North-Western Province.

Lot.	Name of Land.	Name of Applicant.	Description.	Extent.	
				A.	R. P.
Advance extract No. 2 of block survey preliminary plan 1,124. Village—Tumbana in Hewawisse korale, Weudawili hatpattu. Claimant—Crown.					
1	Kehelwatta	..	Chena reservation	0	2 20*
2	Do.	.. (1) Ratnayaka Mudiyansele Ukku Banda, Arachchi, (2) D. H. Rana, Vidana Henaya, (3) N. P. Setuwa, and P. D. Menika	Chena	2	0 18
3	Kapuakotuekumbura	.. Encroachment by Dunuweerahenayalage Rana-henaya	Field	0	0 29
Advance extract No. 3 of block survey preliminary plan 1,116. Village—Jakaduwa in Kadihagama.					
1	Copihena	.. (1) Ariya Chakka Bandaranayaka Tevanga Mudiyansele Kalu Banda, Korala	Jungle	4	3 25
2	Do.	..	Jungle, reservation for Gansabhawa road	0	0 12*
Advance extract No. 6 of block survey preliminary plan 838. Village—Mahawela in Madure korale.					
1	Alapalalandehena	.. Ilandarapedi Durayalage Kiri Saduwa	Chena	1	0 12
Advance extract No. 5 of block survey preliminary plan 838. Village—Mahawela.					
1	Diulgahamulapitiya	.. M. Kiri Saduwa of Nelaula	Jungle	3	0 21†
Preliminary plan 5,215. Village—Idangapola in Mahagalboda Megoda korale.					
1	Aliyabendimukalana <i>alias</i> Idangapola mukalana	.. Messrs. Henderson & Co., Colombo	Forest	20	0 37
2	Do.	..	Forest, reservation along Deduru-oya	7	2 30*
Final village plan 1,520. Village—Palle Inguruwatta in Ganneva korale.					
9A	Inguruwatta estate	.. Encroachment by K. M. N. M. Ramanathan Chetty	Rubber about 6 years	0	0 24
9B	Egodaheennahena	.. K. A. William Silva of Rambukkana	Chena	10	1 14
9D	Bolapahura estate	.. Encroachment by K. A. William Silva	Rubber about 8 years	1	0 25
9E	Egodaheennahena	.. Jayasundera Mudiyansele Kiri Banda of Rambukkana	Jungle	10	0 6
9F	Ditto <i>alias</i> Manangolle-mukalana	.. O. N. D. S. Jayawardana of Dodanduwa	do.	10	1 8
9G	Manangolle mukalana	.. B. Romis de Silva of Dodanduwa	Forest	10	1 17
194	Karandagahamulahena	..	Chena	0	1 5
95	Do.	..	do.	0	2 16

* Not to be sold.

† Re-advertised.

Upset price of these lots will be notified at the time of sale. Further information regarding these lands may be obtained from the Government Agent, North-Western Province, and their plans from the Surveyor-General.

Colonial Secretary's Office,
Colombo, August 8, 1923.

CECIL CLEMENTI,
Colonial Secretary.

LAND SALES IN THE NORTH-CENTRAL PROVINCE.

No. 2,290, N.C. P.—The Government Agent, North-Central Province, will on Tuesday, September 25, 1923, at 2 P.M., at Kebitigollewa, put up to auction, for sale or settlement, or will otherwise dispose of, the under-mentioned portions of Crown land, in accordance with the regulations of Government regarding land sales. Twenty-six allotments of land situated in the Kunchuttu korale of Hurulu palata in the Nuwarakalawiya district of the North-Central Province.

Lot.	Name of Land.	Name of Applicant.	Description.	Extent.		Upset price per acre, Rs.
				A.	R. P.	
Preliminary plan 6,100. Village—Medawewa.						
1	Mailagahaidama	.. Tuttaga Bandiya of Koli-bendewa	Jungle fit for paddy	0	3 36	20
2	Do.	..	Reservation along the Wan-ela	0	1 27	—*
3	Ehetugahaidama	.. K. V. Bandiya, Vel-Devaya of Kolibendewa	Jungle fit for paddy	0	3 24	20
4	Do.	..	Reservation along the Wan-ela	0	0 18	—*
5	Kadurugahaidama	.. P. Kiri Honda	Jungle	1	0 2	21
6	Mailagahaidama	.. S. Heranisa	Jungle fit for paddy	0	3 28	21
7	Do.	..	Reservation along the Horow-ela	0	0 7	—*
8	Do.	..	Reservation along the Pinpara	0	0 19	—*
Preliminary plan 6,313. Village—Mahamtiwewa.						
1	Dambagahaidama	.. A. Kadirate	Jungle fit for paddy	0	3 21	20

Lot.	Name of Land.	Name of Applicant.	Description.	Extent.		Upset price per acre, Rs.
				A.	R. P.	
Preliminary plan 6,320. Village—Ayyatigewewa.						
1	Mayilagahaidama	A. Naida	Jungle fit for paddy	1	0 5	20
2	Do.	S. Baiya	do.	1	0 4	20
3	Do.	K. Appuwa	do.	1	0 2	20
Preliminary plan 6,327. Village—Siyambalagaswewa.						
1	Mailagahaidama	K. Maina Pedyia	Low jungle fit for paddy	3	0 31	20
2	Do.	—	Reservation along cart track	0	0 32	—*
Preliminary plan 6,352. Village—Morakewa.						
1	Mailagahaidama	A. Malhamy, Vel-Vidane	Low jungle suitable for paddy	1	0 5	20
Preliminary plan 6,368. Village—Kuda Nambadawewa.						
1	Wagahaidama	N. A. Badderala of Tittaggonnewa	Jungle fit for paddy	2	0 5	21
Preliminary plan 6,377. Village—Maha Katuweragollewa.						
1	Helambagahaidama	P. Udayare, Vel-Vidane	Jungle fit for paddy	1	3 37	20
Preliminary plan 6,383. Village—Maha Nambadawewa.						
1	Dambagahaidama	A. Seerala	Jungle fit for paddy	1	3 36	20
Preliminary plan 6,596. Village—Maha Katuweragollewa.						
1	Mailagahaidama	S. Silamburala	Owita fit for paddy	1	3 37	21
Preliminary plan 6,541. Village—Kudagama (Talalu) in Kiriketuwewa.						
1	Dambagahaidama	N. Seerala, Vel-Vidane of Kiriketuwewa	Chena suitable for paddy cultivation	9	2 12	20
2	Do.	—	Reservation along Kudawewa tank bund	0	2 33	—*
Preliminary plan 6,611. Village—Galkadawala.						
1	Wiragahaidama	—	Jungle	0	1 10	18
2	Dambagahaidama	—	Reservation along the tank bund	0	3 11	—*
Preliminary plan 6,611. Village—Galkadawala.						
3	Helambagahaidama	Punchirala, Vel-Vidane	Jungle	1	0 17	33
4	Serugahaidama	do.	Chena	1	3 20	21
5	Kongahaidama	Malhami, Vel-Vidane	Low jungle fit for paddy	2	1 31	20

* Not for sale.

Further particulars regarding these lands can be had from the Government Agent, North-Central Province, and plans of them from the Surveyor-General.

Colonial Secretary's Office,
Colombo, August 4, 1923.

CECIL CLEMENTI,
Colonial Secretary.

No. 2,291, N.C. P.—The Government Agent, North-Central Province, will on Wednesday, September 26, 1923, at 2 P.M., at Horowpotana Resthouse, put up to auction, for sale or settlement, or will otherwise dispose of, the under-mentioned portions of Crown land, in accordance with the regulations of Government regarding land sales. Twenty-six allotments of land situated in the Mahapotana korale in Hurulu palata of the Nuwarakalawiya district of the North-Central Province.

Lot.	Name of Land.	Name of Applicant.	Description.	Extent.		Upset price per acre, Rs.
				A.	R. P.	
Preliminary plan 6,329. Village—Pahala Diwulwewa.						
1	Dambagahaidama	K. Thewahami and another	Low jungle fit for paddy	1	3 11	28
2	Do.	—	Reservation along the irrigation channel	0	0 26	—*
3	Migahaidama	M. Punchinaidurala	Low jungle	0	1 14	31
4	Do.	—	Reservation along the irrigation channel	0	0 30	—*
5	Do.	—	Encroachment by M. Malingurala	0	0 15	30
Preliminary plan 6,422. Village—Ellapotana.						
1	Hithgahaidama	M. V. D. Tikka and 3 others	Scrub suitable for garden	1	0 7	20
Preliminary plan 6,429. Village—Pandarellewa.						
1	Dambagahaidama	Velate Lekama	Landa suitable for paddy cultivation	1	0 30	21
Preliminary plan 6,432. Village—Weligollewa.						
1	Dambagahaidama	Ana Ahamadu	Open land contains a mud hut	0	2 31	21
2	Do.	—	Reservation along cart track and footpath	0	0 19	—*
Preliminary plan 6,438. Village—Ambagahawewa.						
1	Dambagahaidama	S. Kira	Scrub fit for paddy	2	3 4	20
Preliminary plan 6,440. Village—Pandarellewa.						
1	Helambagahaidama	A. L. Mudalihamy, Vel-Vidane, and others	Landa suitable for paddy	10	2 34	23
2	Do.	—	Reservation along cart track	0	1 1	—*
3	Mailagahaidama	K. V. Kapurala, ex Vel-Vidane	Scrub and high forest fit for paddy	4	3 3	35
Preliminary plan 6,454. Village—Hettuwewa.						
1	Lolugahaidama	A. P. Saibo	Scrub suitable for paddy	0	2 19	22
2	Do.	—	Encroachment by K. Cassia	0	0 17	30
3	Kulukgahaidama	M. Isuppu	Landa suitable for paddy cultivation	1	0 2	28
4	Mailagahaidama	Asannandu Hamidu, Vel-Vidane	Mukalana fit for paddy	0	3 17	28

Lot.	Name of Land.	Name of Applicant.	Description.	Extent.		Upset price per acre, Rs.
				A.	R. P.	
Preliminary plan 6,470. Village—Galenbindunuwewa.						
1	Migahaidama Halambagahaidama	H. D. Baiya	High forest fit for paddy	1	0 1	30
Preliminary plan 6,506. Village—Mukiriya wa.						
2	Kongahaidama	S. Muhammadu Ibrahim	Open land contains a mud hut and a few plantain trees	0	1 6	25
Preliminary plan 6,527. Village—Diyatitta wewa.						
1	Helambagahaidama	R. Keerala	High forest fit for paddy	2	0 9	27
Preliminary plan 6,572. Village—Ratmale.						
1	Dambagahaidama	M. Muhammadu Cassim	Jungle fit for paddy	4	1 18	21
Preliminary plan 6,589. Village—Dutu wewa.						
1	Kubukgahaidama	K. G. Appurala and another	Paddy field	0	3 5	43
2	Do.	do.	do.	0	3 33	43
Preliminary plan 6,606. Village—Demata wewa.						
1	Dambagahaidama	T. Kapuruhamy	Jungle fit for paddy	2	0 0	24
Preliminary plan 6,607. Village—Demata wewa.						
1	Timbirigahaidama	R. Punchi Banda Kan-kanama	High forest fit for paddy	2	1 0	23
2	Do.	—	Reservation along the tank bund	0	2 7	—*

* Not for sale.

Further particulars regarding these lands can be had from the Government Agent, North-Central Province, and plans of them from the Surveyor-General.

Colonial Secretary's Office,
Colombo, August 4, 1923.

CECIL CLEMENTI,
Colonial Secretary.

No. 2,292, N.C.P.—The Government Agent, North-Central Province, will on Tuesday, September 25, 1923, at 10 A.M., at Kebitigollewa, put up to auction, for sale or settlement, or will otherwise dispose of, the under-mentioned portions of Crown land, in accordance with the regulations of Government regarding land sales. Thirty-eight allotments of land situated in the Hurulu palata of the Nuwarakalawiya district of the North-Central Province.

Lot.	Name of Land.	Name of Applicant.	Description.	Extent.		Upset price per acre, Rs.
				A.	R. P.	
Final village plan 86. Village—Gonumeruwewa in Kunchuttu korale.						
4C	Dambagahawela	—	Paddy field, encroachment by V. Appurala, ex Arachchi, and others, owners of lot 13k	0	0 26	30
4D	Do.	—	do.	0	1 14	30
20F	Asweddapuwela	—	Paddy field, encroachment by Menikrala, Vel-Vidane, and others, owners of lot 13k	0	0 20	30
20H	Do.	—	Paddy field, encroachment by Punchirala Vedarala and others, owners of lot 13k	0	0 23	30
3C	Siyambalagahaidama	Ukkuralage Menikrala	Jungle	1	3 16	20
3D	Do.	do.	do.	0	0 28	20
9O	Kohombagalanda	Dhammananda Unnanse	Low jungle	1	3 38	20
9R	Palugahaidama	Ambaratege Ukkurala and 3 others	Jungle	2	0 3	22.50
3R	Moragahaidama Dambagahaidama Kongahaidama	alias alias Ukkurala Lekama and Ukkuralage Menikrala	Forest	1	3 33	26
3Q	Siyambalagahaidama Dambagahaidama	alias K. G. Kapuruhamy	do.	1	3 22	23
3Q1	Dambagahaidama	Menikralage Appurala	Chena	1	0 38	26
4S	Do.	do.	do.	1	1 36	20
4T	Do.	do.	do.	0	0 38	26
3Q2	Do.	—	Paddy field, encroachment by Punchiralage Kapurula	0	0 32	36
3Q3	Do.	—	Paddy field, encroachment by Ukkurala Velvidanage Punchirala	0	0 15	36
4N	Mailagahaidama	Punchiralage Badderala and another	Chena	0	0 37	20
5A	Do.	do.	Forest	1	3 5	28
20AX	Do.	do.	Chena	0	0 20	20
4O	Do.	Menikralage Naidurala	do.	0	0 2	20
5B	Do.	do.	Forest	0	0 8	20
20AW	Do.	do.	Chena	3	0 28	22
4P	Ditto alias Dambagahaidama	M. Wannihamy Piyadasa and K. G. Kapuruhamy	do.	2	0 2	20

Lot.	Name of Land.	Name of Applicant.	Description.	Extent.			Upset price per acre, Rs.
				A.	R.	P.	
4Q	Dambagahaidama	—	Chena, encroachment by U. Punchirala and others	0	0	17	36
4R	Do.	Ukkuralage Punchirala	Chena	1	0	8	20
9T	Siyambalagahaidama	S. Ukkurala	d	1	0	3	23
20AN	Dambagahaidama	Menikralage Appurula	d	2	0	17	20
20AO	Do.	K. Kapuruhamy	do.	1	2	36	20
20AQ	Do.	S. Appurula	do.	2	3	35	20
20AR	Mailagahaidama	M. W. Piyadasa	do.	5	0	11	20
20AT	Do.	Menikralage Appula and 4 others	do.	9	3	22	20
20AV	Meegahaidama	K. Ukkurala	do.	0	3	33	20
26C	Dambagahaidama	Punchiralage Kapurala	Forest	0	3	24	33
3T	Siyambalagahaidama	Menikralage Appuhami	Jungle	5	0	8	22
4U	Meegahaidama <i>alias</i> Kongahaidama	M. Silamburula, Vel-Vidane	Chena	4	3	35	20
9V	Kongahaidama <i>alias</i> Serugahaidama	K. G. Kapuruhamy	do.	1	0	16	22
9W	Do.	Nambirala, Vel-Vidane and Dammananda Unnanse	do.	0	1	19	20
4V	Mailagahaidama	K. M. Kawrula	Chena fit for paddy	2	1	36	20
4W	Do.	—	Chena	1	2	32	20

Further particulars regarding these lots can be obtained from the Government Agent, North-Central Province, and the plans of them from the Surveyor-General.

Colonial Secretary's Office,
Colombo, August 7, 1923.

CECIL CLEMENTI,
Colonial Secretary

No. 2,293, N.C. P.—The Government Agent, North-Central Province, will on Monday, September 24, 1923, at 2 P.M., at Kebitigollewa, put up to auction, for sale or settlement, or will otherwise dispose of, the under-mentioned portions of Crown land, in accordance with the regulations of Government regarding land sales. Sixty allotments of lands situated in the Kunchuttu and Kalpe korales of Hurulu palata, in the Nuwarakalawiya District of the North-Central Province.

Lot.	Name of Land.	Name of Applicant.	Description.	Extent.			Upset price per acre, Rs.
				A.	R.	P.	
Preliminary plan 6,074. Village—Relapanawa in Kunchuttu korale.							
1	Mailagahaidama	P. V. Kavirate Lekama	Jungle fit for paddy	3	3	32	24
2	Do.	—	Reservation along tank bund	0	2	24	—*
Preliminary plan 6,342. Village—Maha Puliyankulama in Kunchuttu korale.							
1	Dambagahaidama	—	Reservation along Horow-ela	0	0	6	—*
2	Do.	U. Wannihamy	Chena fit for paddy	0	3	38	21
Preliminary plan 6,343. Village—Gonuhaddennewa in Kunchuttu korale.							
1	Dambagahaidama	—	Reservation along tank bund	0	1	35	—*
2	Do.	N. Kalu Banda	Chena	5	3	36	20
3	Kongahaidama	Appurula, Vel-Vidane, and another	High jungle	2	0	1	24
4	Do.	—	Reservation along tank bund	0	1	35	—*
5	Do.	—	Reservation along Horow-ela	0	0	14	—*
Preliminary plan 6,344. Village—Udangawa in Kunchuttu korale.							
1	Mayilagahaidama	A. Menikrala	Chena fit for paddy	1	0	0	20
2	Siyambalagahaidama	V. Menikrala	do.	2	1	22	20
3	Mayilagahaidama	P. Tikirala	do.	0	3	37	20
4	Do.	K. Kandate	do.	1	3	35	20
Preliminary plan 6,338. Village—Tikirihendewa in Kunchuttu korale.							
1	Bogahaidama	K. Menikrala, Vedarala of Maha Puliyankulama	Jungle fit for paddy	1	0	5	20
Preliminary plan 6,339. Village—Gonuhaddennewa in Kunchuttu korale.							
1	Kadurugahaidama <i>alias</i> Kongahaidama	—	Reservation along tank bund	0	2	14	—*
2	Do.	U. Menikrala	Chena	1	0	9	25
Preliminary plan 6,340. Village—Maha Puliyankulama in Kunchuttu korale.							
1	Dambagahaidama	V. Ukkurala	Chena fit for paddy	1	0	0	22
2	Do.	—	Encroachment by Ukkurala, Vel-Vidane	0	1	24	26
3	Mailagahaidama	K. Punchi Appurula	Chena fit for paddy	1	0	3	20
Preliminary plan 6,341. Village—Gonuhaddennewa in Kunchuttu korale.							
1	Kongahaidama	—	Reservation along irrigation channel	0	1	11	—*
2	Do.	A. Nambirala	Chena	4	3	32	22
3	Mailagahaidama	—	Reservation along irrigation channel	0	0	13	—*
4	Do.	K. Wannihamy	Chena	2	0	14	20

Lot.	Name of Land.	Name of Applicant.	Description.	Extent. A. B. P.	Upset price per acre, Rs.
5	Gonuhaddennewalanda <i>alias</i> Mailagahaidama <i>alias</i> Kongahaidama	V. Kapuruhamy and N. Wannihamy	Chena	0 3 27	20
6	Kongahaidama	Ukkurula, Anumetirala, and N. Wannihamy	do.	2 0 16	20
1	Palugahaidama	Preliminary plan 6,345. Village—Kolibendewa in Kunchuttu korale.	Reservation along the irrigation channel	0 1 8	—*
2	Do.	Punchi Appurala, Arachchi of Hammilla wetiya	High jungle suitable for paddy.	4 3 6	20
3	Do.	—	Reservation along the tank bund	0 2 34	—*
1	Mayilagahaidama	Preliminary plan 6,346. Village—Kirimetiya in Kunchuttu korale.	Chena suitable for paddy	2 0 27	20
2	Diulagahaidama	N. Badderala Mohottala	do.	2 3 17	20
1	Dambagahaidama	Preliminary plan 6,350. Village—Hamillewetiya in Kunchuttu korale.	Jungle fit for paddy	3 2 6	20
1	Diulagahaidama <i>alias</i> Mayilagahaidama	Preliminary plan 6,353. Village—Yakawewa in Kalpe korale.	Scrub and low jungle fit for paddy	5 0 29	21
2	Dambagahaidama	N. Badderala	do.	2 0 10	22
1	Kongahaidama	Preliminary plan 6,376. Village—Ellewewa in Kunchuttu korale.	Chena contains a mud hut	1 0 1	20
2	Do.	Y. T. Kachchi	Reservation along tank bund	0 0 38	—*
1	Mailagahaidama	Preliminary plan 6,378. Village—Pattewa (Palu) in Nambodawewa of Kunchuttu korale.	Jungle fit for paddy	15 1 27	20
2	Do.	T. Kapurula	Reservation along the tank bund	0 3 30	—*
1	Dambagahaidama	Preliminary plan 6,381. Village—Pahala Tammannewa in Kunchuttu korale.	Jungle fit for paddy	4 0 20	20
1	Halwiddawewalanda	Preliminary plan 6,382. Village—Halwiddawewa in Kunchuttu korale.	Jungle fit for paddy	3 3 32	20
2	Do.	S. Seerala and another	Reservation along pin para	0 0 19	—*
3	Mailagahaidama	A. Menikrala and 4 others	Paddy field	4 0 5	16
1	Dambagahaidama <i>alias</i> Kohombagahaidama	Preliminary plan 6,392. Village—Herat Hamillewa in Kunchuttu korale.	Low jungle fit for paddy	4 0 8	20
2	Do.	P. Sellate	Reservation along the tank bund	0 2 21	—*
1	Dambagahakele <i>alias</i> Kumburuhena	Preliminary plan 6,393. Village—Maha Olugaskada in Kunchuttu korale.	Low jungle fit for paddy	6 0 31	20
1	Gonuhaddennewakele	Preliminary plan 6,482. Village—Gonuhaddennewa in Kunchuttu korale.	Reservation along the tank bund	0 0 31	—*
2	Gonuhaddennewakele <i>alias</i> Kadurugahaidama	K. V. Suddahamy	Low jungle fit for garden	1 2 3	20
1	Migahaidama	Preliminary plan 6,501. Village—Morakewa in Kunchuttu korale.	Low jungle fit for paddy	3 1 8	21
2	Mailagahaidama	P. Ukku Banda	Chena fit for paddy	0 3 0	21
3	Dambagahaidama	W. Ukkurula of Tittagonnewa	Reservation along Wan-ela	0 3 6	—*
4	Mailagahaidama	W. Ukkurula of Tittagonnewa	Chena fit for paddy	1 3 5	21
1	Dambagahaidama	Preliminary plan 6,508. Village—Aiyatigewewa in Kunchuttu korale.	Low jungle fit for paddy	0 2 15	28
1	Mayilagahaidama	Preliminary plan 6,512. Village—Tawaluwewa (Palu) in Herat Hamillewa of Kunchuttu korale.	Reservation along Tawaluwewa tank bund	0 3 12	—*
2	Do.	A. Punchirala and 3 others of Herat Hamillewa	Low jungle suitable for paddy	2 0 10	30
1	Mailagahaidama	Preliminary plan 6,537. Village—Maha Olugaskada (Palu) in Herat Hamillewa of Kunchuttu korale.	Reservation along the tank bund	0 3 18	—*
2	Do.	A. L. Ukkurula	Paddy field suitable for garden	1 0 18	28
3	Do.	do.	Low jungle	0 3 25	28
1	Mailagahaidama	Preliminary plan 6,574. Village—Kadugala (Palu) in Mahanetiwewa of Kunchuttu korale.	Chena fit for paddy	1 2 15	20
2	Do.	—	Reservation along pin para	0 0 23	—*
3	Do.	A. G. Naidurala	Chena fit for paddy	1 1 10	20
4	Do.	—	Encroachment by P. Punchirala	0 1 19	30

* Not for sale.

Further particulars regarding these lands can be obtained from the Government Agent, North-Central Province, and their plans from the Surveyor-General.

Colonial Secretary's Office,
Colombo, August 7, 1923.CECIL CLEMENTI,
Colonial Secretary.

LAND SALES IN THE PROVINCE OF SABARAGAMUWA.

No. 1,111, P. of S.—The Government Agent, Province of Sabaragamuwa, will on Monday, September 24, 1923, at 1 P.M., at his office in Ratnapura, put up to auction, for sale or settlement, or will otherwise dispose of, the under-mentioned portions of Crown land, in accordance with the regulations of Government regarding land sales. Seventeen allotments of land situated in the Ratnapura District of the Province of Sabaragamuwa.

Lot.	Name of Land.	Final village plan 85. Village—Hapurugala, Nawadun kerale.	Name of Applicant.	Description.	Extent.		Upset price per acre, Rs.
					A.	R. P.	
18A	Hapurugalamukalana <i>alias</i> Banduradeniyehenyaya, Palagallehena	—	..	Forest	3	3 36	—*
18A5	Hapurugala estate	Encroachments by Mr. G. W. Greenshields	..	Rubber 10 to 15 years old	0	3 37	506
18A6	Do.	do.	..	do.	0	0 16	506
18A7	Do.	do.	..	do.	0	0 32	506
18A8	Do.	do.	..	do.	0	0 35	506
18A9	Do.	do.	..	do.	0	0 28	506
18A10	Do.	do.	..	do.	0	0 7	506
18A11	Hapurugalamukalana <i>alias</i> Pangwillehenyaya, Magadeniyehena, Millagabawille mukalana	—	..	Forest	2	0 6	—†
18A12	Udahapangwilla	—	..	Deniya	0	0 15	—‡
18A13	Hapurugalamukalana	Encroachment by Mr. G. W. Greenshields	..	Estate road	0	0 3	106
18A4	Hapurugalamukalana <i>alias</i> Atambagahadeniyehenyaya	—	..	Forest	2	3 4	—‡
18A4A	Do.	—	..	Deniya	0	0 15	—‡
18A4B	Hapurugala estate	Encroachments by Mr. G. W. Greenshields	..	Rubber 10 to 15 years	0	0 7	506
18A4C	Do.	do.	..	do.	0	0 34	506
18A4D	Do.	do.	..	do.	0	0 16	506
18A4E	Do.	do.	..	do.	0	0 6	506
		Preliminary plan 3,126. Village—Kella, Kolonna korale.					
32	Dehigaha-ature mukalana	—	..	High jungle	6	2 15	40
34	Dehigahakumburehenyaya and Horagahatenna	—	..	Low jungle	18	2 28	36
35	Galketiyeatura	—	..	High jungle	2	0 39	70
37	Do.	—	..	do.	5	2 0	70
		Preliminary plan 2,993. Village—Ilukpitiya, Kuruwiti korale.					
1	Ellaudawatta <i>alias</i> Nelligawatta	—	..	Garden contains about 33 coconut trees	2	2 26	56
		Preliminary plan 3,028. Village—Gonapitiya, Kuruwiti korale.					
1	Galendemukalana	Mr. D. T. de Alwis	..	Jungle	1	0 18	100

* Reservation for Etoya-ela and Hin-dola (not for sale).

† Reservation for Hin-dola and Gansabhawa road (not for sale).

‡ Reservation for Etoya-dola (not for sale).

Further information respecting these lands may be obtained from the Government Agent, Province of Sabaragamuwa, and plans of them from the Surveyor-General.

Colonial Secretary's Office
Colombo, August 8, 1923.

CECIL CLEMENTI,
Colonial Secretary.

LAND SALES BY THE SETTLEMENT OFFICER.

NORTH-WESTERN PROVINCE.

No. 6,623, S. O.—On Tuesday, October 2, 1923, at 10 A.M., the Land Settlement Officer will put up for sale or settlement at the Land Settlement Office, Colombo, the under-mentioned portion of Crown land, on the terms authorized by Government. One allotment of land situated in the Divigandaha korale of Hiriyala hatpattu division of the Kurunegala District of the North-Western Province.

Lot.	Name of Land.	Block survey preliminary plan 1,864.—Hatigamuwa.	Name of Claimant.	Description.	Extent.	
					A.	R. P.
75	Helambagahamulawatta	U. B. Ekanayake of Surveyor-General's Office, Colombo	..	Garden	1	0 1

Upset price at Rs. 16 to Rs. 50 per acre. Further information regarding this land can be obtained from the Land Settlement Officer, and plan of it from the Surveyor-General.

Colonial Secretary's Office,
Colombo, August 4, 1923.

CECIL CLEMENTI,
Colonial Secretary.

NORTH-CENTRAL PROVINCE.

No. 6,624, S. O.—On Wednesday, September 19, 1923, at 12 noon, the Land Settlement Officer will put up for sale or settlement, at Hiripitiyagama Camp, the under-mentioned portions of Crown land, on the terms authorized by Government. Fifteen allotments of land situated in the Medalassa tulana of Kalagam south korale of Kalagampalata division of the Nuwarakalawiya district of the North-Central Province.

Block survey preliminary plan 880.—Indunugala.

Lot.	Name of Land.	Name of Claimant.	Description.	Extent.		
				A.	R.	P.
5	Nabadagahawelehena	Crown, applied for by A. M. Appuhami, Arachchi	Chena	1	0	23
6	Meegahawatta	Dissanayaka Mudiyansele Kirihamy, Korala of Eppawala	Coconut	1	1	16
7	Do.	do.	do.	0	1	33
20	Do.	Crown, encroachment by (1) Dissanayaka Mudiyansele Tikirala, Arachchi, (2) Gunamalhamige Selamburula, (3) Lekamage Punchiappu, (4) Wanukkugamaralage Silamburula	Native garden	0	0	13
21	Do.	do.	do.	0	0	11
25	Do.	Crown, encroachment by Thilambaralage Mudalihami of Indunugala	Coconut	0	1	26
27	Kosgahawatta	Crown, encroachment by Tikirala Arachchilage Dingirala	do.	0	1	7
28	Siya mbalagaha watta	Crown, encroachment by (1) Appuhami Hitapu Vel-Vidanage Kirihami, (2) Silamburula Punchirala, (3) Wanukkuralage Wannihami	Native garden	0	0	7
29	Moragahawatta	Crown, encroachment by Banda Vel-Vidanage Suddahami	do.	0	0	20
31	Kongahawatta	Crown, encroachment by Bandirala Vedarala, occupied by Dissanayaka Mudiyansele Banda, ex Vel-Vidane	Coconut	0	1	8
33	Ambagahakoratuwa	Crown, encroachment by Appuhami Vel-Vidanage Malhami	Open land	0	0	16
34	Dambagahawatta	Crown, encroachment by Wanukkuralage Menikrala	Native garden	0	0	15
35	Dambagahahena	Crown, encroachment by Kapuruhamige Banda, Vel-Vidane	do.	0	0	34
36	Do.	Crown, applied for by Kapuruhamige Banda, Vel-Vidane	Chena	0	2	33
36½	Do.	do.	Coconut	0	1	2

Upset price at Rs. 16 to Rs. 50 per acre. Further information regarding these lands can be obtained from the Land Settlement Officer, and their plans from the Surveyor-General.

Colonial Secretary's Office,
Colombo, August 8, 1923.

CECIL CLEMENTI,
Colonial Secretary.

No. 6,625, S. O.—On Wednesday, September 26, 1923, at 12 noon, the Land Settlement Officer will put up for sale or settlement, at Hiripitiyagama Camp, the under-mentioned portions of Crown land, on the terms authorized by Government. Eleven allotments of land situated in the Yoda-ela tulana of Kalagam korale north of Kalagampalata division of the Nuwarakalawiya district of the North-Central Province.

Block survey preliminary plan 899.—Kaduruwegama.

Lot.	Name of Land.	Name of Claimant.	Description.	Extent.		
				A.	R.	P.
4	Palugaha-accare	Crown, encroachment by Sinnalebbege Hamidu	Paddy	0	0	18
26	Old stream	Crown, encroachment by (1) Kadiravedagurunidege Kiriya Veda, (2) Kapuwa Vidanage Arachchiya, (3) Ranhamige Heratham, (4) Tennakoon Mudiyansele Kirihami, Vel-Vidane	do.	0	1	10
27	Waneidama	Crown, applied for by (1) Menika Vidanage Dingi Naide, (2) Kapuwa Vidanage Arachchiya, (3) Kirihamy Vidanage Appuhamy	Chena	1	1	1
34	Do.	Crown, applied for by Kadiri Vedagurunnehege Kiriya Veda	do.	1	0	13
5	Palugaha-accare	Crown, encroachment by Sinnalebbege Hamidu	Paddy	0	0	18*
8	Inginigahaidama	Crown, encroachment by Guruhami Vel-Vidanage Mutu Menika	do.	1	0	34*
14	Kongahawatta	Encroachment by Yakdewattage Don Haramanis Appuhami	Native garden	0	0	7*
22	Burutagaha-accare	Encroachment by Tennakoon Mudiyansele Appuhamy and Munsinha Mudiyansele Appuhami	Paddy	0	1	5*
30	Palugaha-accare	Encroachment by Ukkuralage Appuhamy	do.	0	0	13*
31	Palugahakumbura	Encroachment by Ilangasinghe Mudiyansele Ranhami, Vel-Vidane	do.	0	0	28*
38	Ratamirishena	Encroachment by Rajakaruna Punchi Banda of Amanakkatuwa	do.	0	0	8*

* For lease only.

Upset price at Rs. 16 to Rs. 50 per acre. Further information regarding these lands can be obtained from the Land Settlement Officer, and the plans of them from the Surveyor-General.

Colonial Secretary's Office,
Colombo, August 8, 1923.

CECIL CLEMENTI,
Colonial Secretary.

No. 6,626, S. O.—On Tuesday, September 25, 1923, at 12 noon, the Land Settlement Officer will put up for sale or settlement, at Hiripitiyagama Camp, the under-mentioned portions of Crown land, on the terms authorized by Government. Fourteen allotments of land situated in the Medalassa tulana of Kalagam korale south of Kalagam palata division of the Nuwarakalawiya district of the North-Central Province.

Block survey preliminary plan 889.—Pallekagama.

Lot.	Name of Land.	Name of Claimant.	Description.	Extent.		
				A.	R.	P.
16	Accaraidama	Crown	Bare land	0	3	37
30	Siya mbalagaha-accare	Crown, encroachment by Bandaranayaka Mudiyansele Appuhamy	Paddy field	0	2	23
31	Meegahawatta	Crown and Bandaranayaka Mudiyansele Dingiri Banda	Open land	0	2	29
31½	Mahawela	Bandaranayaka Mudiyansele Punchi Banda and others	Paddy	0	0	17

C 7

Lot.	Name of Land.	Name of Applicant.	Description.	Extent.		
				A.	R.	P.
32	Siyambalagaha watta ..	Crown, applied for by Bandaranayaka Mudiyansele Appuhamy	Open land ..	1	0	15
36	Meegaha watta ..	Crown, applied for by Menikralage Nambirala of Pallekagama ..	Coconut ..	0	1	17
44	Do. ..	Crown and Munasinha Mudiyansele Punchi Banda ..	do. ..	0	1	11
47	Welkotuwa ..	Crown, encroachment by Bandaranayaka Mudiyansele Appuhamy	Native garden ..	0	0	9
46	Habawatta ..	Encroachment by Bandaranayaka Mudiyansele Tikiri Appu ..	Coconut ..	0	2	12
48	Galakele ..	Encroachment by Bandaranayaka Mudiyansele Appuhamy ..	Native garden ..	0	0	8
51	Thimbirigaha watta ..	Rajapaksa Mudiyansele Ranhamy ..	do. ..	0	1	5
53	Meegaha-accare ..	Crown, applied for by Bandaranayaka Mudiyansele Mudalihamy	Open land ..	0	1	9
68	Alutwela ..	Mantiriya Wijjapathiya and Bandaranayaka Mudiyansele Dingiri Banda ..	Paddy field ..	2	1	31
69	Ketakelegaha watta ..	do. ..	Native garden ..	2	0	21

Upset price at Rs. 16 to Rs. 50 per acre. Further information regarding these lands can be obtained from the Land Settlement Officer, and plans of them from the Surveyor-General.

Colonial Secretary's Office,
Colombo, August 8, 1923.

CECIL CLEMENTI,
Colonial Secretary.

No. 6,627, S. O.—On Saturday, September 22, 1923, at 12 noon, the Land Settlement Officer will put up for sale or settlement, at Hiripitiyagama Camp, the under-mentioned portions of Crown land, on the terms authorized by Government. Twenty allotments of land situated in the Yoda-ela tulana of Kalagam korale north of Kalagampalata division of the Nuwarakalawiya district of the North-Central Province.

Block survey preliminary plan 898.—Palugaswewa.

Lot.	Name of Land.	Name of Claimant.	Description.	Extent.		
				A.	R.	P.
1	Accarakumbura ..	Crown, encroachment by Garuhamy Vel-Vidanage Muttu Menika	Paddy ..	0	0	11
5	Palugaswe wakumbura ..	(1) Yakdehiwattege Haramanis, (2) Punchi Nona	do. ..	0	0	30
9	Dambagaha wela ..	Crown, encroachment by Suna Pambayan of Kekirawa and K. S. Koya of Kekirawa	do. ..	1	2	10
10½	Mahapanthiyakumbura ..	Crown, encroachment by Tennakoon Mudiyansele Elaluhami	do. ..	0	2	8
11½	Kongahakotuwa ..	Crown, encroachment by Peter Anthony ..	do. ..	0	1	23
34	Palugaswe wakumbura ..	Siripalage Subaya and others ..	do. ..	0	1	36
45	Palugaswe wekele ..	Crown, applied for by Mandadige James Fernando, Government Surveyor, Maradankadawela	Chena ..	25	1	17
15	Palugaswe weidama ..	Crown, encroachment by Karasam Bebe ..	Native garden ..	0	0	8*
16	Palugaswe wakumbura ..	Crown, encroachment by K. S. Kovia and Seena Pambayan ..	Paddy ..	0	0	27*
18	Do. ..	Crown, encroachment by K. S. Kovia and Seena Pambayan of Kekirawa	do. ..	0	2	17*
21	Do. ..	Crown, encroachment by Andiya Perumbadaya and others ..	do. ..	0	0	18*
24	Do. ..	Crown, encroachment by Andiya Perumbadaya of Madaperugama	do. ..	0	0	35*
26	Do. ..	do. ..	do. ..	0	1	20*
26½	Do. ..	Crown, encroachment by Picha Packeer, Vel-Vidane of Alahaperumagama	do. ..	0	0	30*
28	Do. ..	Crown, encroachment by Kirihami, Arachchi ..	do. ..	0	0	12*
29	Polwatta ..	do. ..	Coconut ..	0	0	8*
30	Palugaswe wakumbura ..	do. ..	Paddy ..	0	1	7*
31	Do. ..	Crown, encroachment by (1) Tennakoon Mudiyansele Kirihami, Arachchi, (2) Samaiya Mudaliya of Veyangoda	do. ..	0	1	8*
32	Do. ..	Crown, encroachment by Tennakoon Mudiyansele Kirihami, Arachchi	do. ..	0	1	14*
36	Kongaha-accare ..	Crown, encroachment by T. B. Palugaswewa, Ratemahatmaya ..	do. ..	1	1	32*

* For lease only.

Upset price at Rs. 16 to Rs. 50 per acre. Further information regarding these lands can be obtained from the Land Settlement Officer, and plans of them from the Surveyor-General.

Colonial Secretary's Office,
Colombo, August 8, 1923.

CECIL CLEMENTI,
Colonial Secretary.

No. 6,628, S. O.—On Monday, September 24, 1923, at 12 noon, the Land Settlement Officer will put up for sale or settlement, at Hiripitiyagama Camp, the under-mentioned portions of Crown land, on the terms authorized by Government. Thirty-four allotments of land situated in the Yoda-ela tulana of Kalagam korale north of Kalagam palata division of the Nuwarakalawiya district of the North-Central Province.

Block survey preliminary plan 896.—Kelekarambewa.

Lot.	Name of Land.	Name of Claimant.	Description.	Extent.		
				A.	R.	P.
3	Bakmeegaha wela ..	Crown, encroachment by the heirs of Banda, Vel-Vidane of Telambiya-gama	Paddy ..	0	1	2
4	Dambagaha wela ..	Kirihami, Vel-Vidane of Karukkankulama ..	do. ..	0	1	2
7	Pare-accare ..	Crown, encroachment by Kapura, Vel-Panikkiya of Gontiriyagama ..	do. ..	0	0	25
43	Kuruwee-accare ..	(1) W. Weda Gurunnehege Ibrahim Saibu, (2) Sella Marikarge Selamma	do. ..	0	0	17
49	Palugaha-accare ..	Crown, encroachment by Wappu Kanduwage Ibrahim Saibu of Kalanchiya	do. ..	0	0	26
58	Do. ..	Crown, encroachment by Banda Sahakara Lekama and 9 others ..	do. ..	0	1	4

Lot.	Name of Land.	Name of Claimant.	Description.	Extent.	
				A.	R. P.
65	Meegahalandawirandagaha-accare	(1) Tennakoon Mudiyansele Kirihami, Vel-Vidane, (2) Kapuralage Dingiri Banda, (3) Badderalage Kiri Banda, (4) Menikralage Ranhami, (5) Bandiralage Menikhami, (6) Kapuruhamige Dingiri Menika, (7) Banda Sahakara Lekama, (8) Menikralage Ram Menika, (9) Menikralage Puchi Banda	Chena	5	2 11
66	Inginigaha-accare	Garuhami Vel-Vidanege Mutu Menika	Paddy	0	0 32
67	Kohombagahawatta	(1) Banda Sahakara Lekama, (2) Menikralage Ran Menika	Garden	0	2 9
68	Kottagahawatta	Menikralage Puchi Banda	do.	0	1 32
70	Wirandagahawatta	(1) Naidurala Mohottala, (2) Kapuruhamy, Vel-Vidanege Puchirala	do.	0	1 0
71	Wirandagaha-accare	(1) Naiduralage Mohottala, (2) Wannihamige Kirihami, (3) Malhamige Puchi Banda, (4) Puchiralage Ukku Banda, (5) Wannihamige Ran Menika, (6) Kapuruhami Vel-Vidanege Puchirala, (7) Mudalihami Lekamage Podihami, (8) Puchiralage Mudalihami	Chena	4	1 5
11	Pare-accare	Crown, encroachment by Kapuwa, Vel-Panikkiya of Gantiriyagama	Paddy	0	0 25*
16	Bogahawela	Crown, encroachment by Rajapaksa Appuhamillage Harmanis Appuhami	do.	2	0 28*
17	Do.	Crown, encroachment by Rajapakse Appuhamillage Harmanis Appuhami	do.	0	1 13*
18	Do.	do.	Garden	0	0 16*
19	Ehetugaha-accare	Crown, encroachment by Kandappa Sahakara Lekamage Banda of Hiripitiyagama	Paddy	0	0 9*
21	Bogaha-accare	Crown, encroachment by V. Ramapulle and others of Maradankadawala	Garden	0	0 20*
23	Do.	do.	Paddy	0	1 13*
24	Polgaha-accare	Crown, encroachment by K. B. Carolis Appu Mudalali of ditto	do.	0	2 28*
25	Kiwul-accare	Crown, encroachment by Appunaidege Menik Naide of Kottalbeddekarambawa	do.	1	0 4*
26	Palugaha-accare	Crown, encroachment by Guruwa, Vel-Pediya	do.	0	2 20*
28½	Pansalawatta	Crown, encroachment by Tennakoon Mudiyansele Kirihami, Vel-Vidane	Garden	0	1 11*
38½	Kuruwee-accare	Crown, encroachment by Wappu Kan'duwage Ibrahim Saibo and others of Kallanchiya	Paddy	0	0 12*
39	Do.	Crown, encroachment by Wappu Kanduwage Ibrahim Saibu and others	do.	0	0 33*
39½	Do.	Crown, encroachment by Udaya Veda Gurunnehege Sella Marikkar of Kallanchiya	do.	0	2 27*
45½	Kongahawela	Welle Lebbege Habibu Lebbe of Kollankuttigama	do.	0	0 20*
46½	Karuwalagahawela	Crown, encroachment by Ismail Vel-Vidanege Hamidu	do.	0	0 21*
53	Palugahawela	Crown	Chena	0	2 39*
54	Do.	Crown, encroachment by Tennakoon Mudiyansele Kirihami, Vel-Vidane	Paddy	0	2 0*
59	Goda-accare	Crown, encroachment by Kapurala Bandiralage Selamburala of Kanjanankulama	do.	1	3 2*
62	Wane-accare	Crown, encroachment by Garuhami Vel-Vidanege Mutu Menika	do.	0	1 9*
63	Wekandebima, Puchiaccare	Crown, encroachment by Banda Sahakara Lekama and others	do.	0	1 20*
69	—	Crown, encroachment by Naiduralage Mohottala	Cart track with coconut trees	0	1 24*

* For lease only.

Upset price at Rs. 16 to Rs. 50 per acre. Further information regarding these lands can be obtained from the Land Settlement Officer, and plans of them from the Surveyor-General.

Colonial Secretary's Office,
Colombo, August 8, 1923.

CECIL CLEMENTI,
Colonial Secretary.

No. 6,629, S. O.—On Thursday, September 20, 1923, at 12 noon, the Land Settlement Officer will put up for sale or settlement, at Hiripitiyagama Camp, the under-mentioned portions of Crown land, on the terms authorized by Government. Twenty-six allotments of land situated in the Medalassa tulana of Kalagam korale south of Kalagam palata division of the Nuwarakalawiya district of the North-Central Province.

Block survey preliminary plan 881.—Ihalakagama.

Lot.	Name of Land.	Name of Claimant.	Description.	Extent.	
				A.	R. P.
29	Ambagahawatta	Crown, encroachment by Puchiralage Kiri Banda	Coconut garden	0	0 15
31	Wewalagabima	Crown, applied for by Dissanayaka Mudiyanse of Ihalakagama	Waste land	0	0 35
34	Kongahawatta	Mudalihamy Waduralage Kirala	Coconut garden	0	2 6
36	Ambagahawatta	(1) Kapuralagamaralage Kakki Etana, (2) Rajakaruna Mudiyansele Appuhamy	Waste land	0	1 17
37	Meegahawatta	do.	Chena	0	1 39
38	Mailagahawatta	(1) Udayarage Ukkuhamy, (2) Puchiralage Banda	Coconut	0	2 20
39	Dambagahawatta	Rajakaruna Mudiyansele Wannihamy, ex Wew-Lekama	do.	0	3 21
40	Kongahawatta	Rajakaruna Mudiyansele Appuhamy, Vel-Vidane	do.	0	0 31
41	Moragahawatta	(1) Kapuralalage Ran Menika, (2) heirs of Wanukuralage Banda, (3) Gamara Mudiyansele Banda, (4) Puchiralage Ran Menika	do.	0	1 14
42	Kongahawatta	Mudalihamige Kapurala	do.	0	1 21
44	Ketakekalahawatta	Kapurubandalage Ukku Banda and Kudaralage Ran Menika	Native garden	0	1 3

Lot.	Name of Land.	Name of Claimant.	Description.	Extent.		
				A.	R.	P.
45	Gansuriyagaha watta	Rajakaruna Mudiyansele Kapurala	Coconut	0	0	18
46	Diulgaha watta	Udayarage Banda	do.	0	0	30
47	Kongaha watta	(1) Kapuru Bandage Ukku Banda, (2) ditto Dingiri Etana, (3) ditto Ran Menika, (4) Punchiralege Ran Banda	do.	0	2	34
48	Thalakagama	Kapuru Bandage Ukku Banda	do.	0	1	0
49	Meegaha watta	Dissanayaka Mudiyansele Mudiyanse	do.	0	0	38
50	Madatiyagaha watta	Badjuralage Kapurala	do.	0	0	12
52	Kongaha watta	Rajakaruna Mudiyansele Wannihamy, ex Lekama	do.	0	0	24
54	Kohambagaha watta	(1) Appuhamige Herathami, (2) Kapuru Bandage Ukku Banda, (3) Punchiralege Mohattala	do.	0	0	36
55	Do.	Dingiri Bandage Mudiyanse	do.	0	0	9
56	Do.	(1) Rajakaruna Mudiyansele Wannihamy, (2) ditto Kiri Menika	do.	0	0	12
58	Delgaha watta	Punchiralege Kiri Banda	do.	0	0	3
59	Do.	do.	do.	0	0	20
60	Meegaha watta	Rajakaruna Mudiyansele Appuhamy, Vel-Vidane	Native garden	0	0	13
61	Ambagaha watta	Heirs of Kapuruhamige Kapurala	Coconut	0	0	25
62	Kumbukgahapillewa	Menikralage Ran Etani	Chena	0	0	24

Upset price at Rs. 16 to Rs. 50 per acre. Further information regarding these lands can be obtained from the Land Settlement Officer, and plans of them from the Surveyor-General.

Colonial Secretary's Office,
Colombo, August 8, 1923.

CECIL CLEMENTI,
Colonial Secretary.

No. 6,630, S. O.—On Friday, September 21, 1923, at 12 noon, the Land Settlement Officer will put up for sale or settlement, at Hiripitiyagama Camp, the under-mentioned portions of Crown land, on the terms authorized by Government. Fifteen allotments of land situated in the Medalassa tulana of Kalagam korale south of Kalagampalata division of the Nuwarakalawiya district of the North-Central Province.

Lot.	Name of Land.	Name of Claimant.	Description.	Extent.		
				A.	R.	P.
24	Meegaha watta	Dassanayaka Mudiyansele Silamburala	Native garden	0	0	35
26	Footpath	Crown	Path	0	0	22
27	Ehelagaha watta	(1) Dassanayaka Mudiyansele Selamburala, (2) ditto Mudalihamy, (3) ditto Menikrala	Coconut and jak	0	3	20
29	Wewakandapaula watta	(1) Dassanayaka Mudiyansele Sellathe, (2) ditto Bandirala	Native garden	0	1	31
30	Nitulgaha watta	(1) Dassanayaka Mudiyansele Kapurala, Vel-Vidane, and (2) ditto Banda	New clearing	0	1	26
31	Kongaha watta	Dassanayaka Mudiyansele Banda	do.	0	1	4
32	Mylagaha watta	(1) Dassanayaka Mudiyansele Udayara, Vel-Vidane, (2) ditto Kapuruhamy	do.	0	2	12
33	Kongaha watta	Dassanayaka Mudiyansele Ukku Banda	do.	0	0	39
34	Ehatugaha watta	Dassanayaka Mudiyansele Kapuruhamy	do.	0	1	10
35	Myilagaha watta	Adikari Mudiyansele Dingiri Banda	do.	0	0	39
36	Medawatta	Dassanayaka Mudiyansele Mohottala	do.	0	1	12
37	Myilagaha watta	(1) Dassanayaka Mudiyansele Mudalihamy, (2) ditto Kirihamy, (3) ditto Ranhamy	do.	0	2	25
39	Andaragaha watta	Dassanayaka Mudiyansele Dingiri Banda	do.	0	1	6
40	Murungagaha watta	Dassanayaka Mudiyansele Kapurala, Lekama	Native garden	0	1	14
41	Konewatta	Dassanayaka Mudiyansele Dingirala	New clearing	0	1	8

Upset price at Rs. 16 to Rs. 50 per acre. Further information regarding these lands can be obtained from the Land Settlement Officer, and plans of them from the Surveyor-General.

Colonial Secretary's Office,
Colombo, August 8, 1923.

CECIL CLEMENTI,
Colonial Secretary.

No. 6,631, S. O.—On Wednesday, September 26, 1923, at 12 noon, the Land Settlement Officer will put up for lease, at Hiripitiyagama Camp, the under-mentioned portions of Crown land, on the terms authorized by Government. Thirteen allotments of land situated in the Yoda-ela tulana of the Kalagam korale north of Kalagampalata division of the Nuwarakalawiya district of the North-Central Province.

Lot.	Name of Land.	Name of Claimant.	Description.	Extent.		
				A.	R.	P.
4	Amanakkatuwe wela	Crown, encroachment by Ilangasingha Kapuruhamy Vel-Vidanege Bandara Menika	Paddy field	0	0	17
7	Penelagaha watta	do.	Coconut	0	2	30
11	Do.	do.	do.	0	0	12
13	Amanakkatuwe wela	Crown, encroachment by (1) Dissanayaka Mudiyansele Tikiri Appu, (2) Ilangasingha Kapuruhamige Bandara Menika	Paddy field	0	1	38
14	Ambagaha watta	Crown, encroachment by Dissanayaka Mudiyansele Tikiri Appu	Garden	0	0	38
15	Weheragawaliyadda	do.	Paddy field	0	0	25
18	Amanakkatuwe wela	Crown, encroachment by (1) Muda Abdul Cader of Matale, (2) Kapuruhamige Wannihamy, (3) Ismakanakkapullege Mahamadu Gurunnehe, (4) Udayarage Kapuruhamy, (5) Appuhamy Vel-Vidanege Wannihamy, (6) Kiri Naide Gurunnehege Punchihamy, (7) Selamage Pitcha	do.	3	2	17
21	Inginigaha watta	Crown, encroachment by Kirihamige Appuhamy	Coconut	0	0	34

Lot.	Name of Land.	Name of Claimant.	Description.	Extent.		
				A.	R.	P.
22	Keeriyagahawatta	Crown, encroachment by Adikara Mudiyansele Kiri Banda, Vel-Vidane, and Menikralage Appuhamy	Coconut	0	0	32
23	Keeriyagahahena	do.	Chena and a few seedling coconut trees	0	0	38
24	Dambagahawatta	Crown, encroachment by Adikari Mudiyansele Selamburula	Coconut	0	0	15
26	Do.	do.	do.	0	1	31
29	Amanakkatuwewela	Crown, encroachment by (1) Dissanayaka Mudiyansele Tikiri Appu, (2) Iasingha Kapuruhamy Vidanage Bandara Menika	Paddy	0	2	9

Upset price at Rs. 16 to Rs. 50 per acre. Further information regarding these lands can be obtained from the Land Settlement Officer, and plans of them from the Surveyor-General.

Colonial Secretary's Office,
Colombo, August 8, 1923.

CECIL CLEMENTI,
Colonial Secretary.

No. 6,632, S. O.—On Saturday, September 22, 1923, at 12 noon, the Land Settlement Officer will put up for sale or settlement, at Hiripitiyagama Camp, the under-mentioned portions of Crown land, on the terms authorized by Government. Seven allotments of land situated in the Yoda-ela tulana of Kalagam korale north of Kalagampalata division of the Nuwarakalawiya district of the North-Central Province.

Lot.	Name of Land.	Block survey preliminary plan 900.—Alahaperumagama. Name of Claimant.	Description.	Extent.		
				A.	R.	P.
19	Siyambalagahawatta	Usub Vel-Vidanege Pichche Marikkar of Nikawewa	Chena	0	0	32
20	Dambagahakumbura	Mudaliyage Muna Naura	Paddy	0	1	21
21	Lolugahakumbura	Crown, encroachment by Muna Naura	do.	0	0	22
27	Accaraidama	Crown, encroachment by Udumage Habibu Lebbe	do.	0	0	28
12	Yodaekandiyaidama	Crown, encroachment by Una Isibu Lebbe	Garden	0	0	11*
14	Bogahawatta	Crown, encroachment by Selamage Naura Umma	do.	0	0	15*
26	Accaraidama	Crown, encroachment by Mammadu Lebbe	Paddy	0	0	26*

* For lease only.

Upset price at Rs. 16 to Rs. 50 per acre. Further information regarding these lands can be obtained from the Land Settlement Officer, and their plans from the Surveyor-General.

Colonial Secretary's Office,
Colombo, August 8, 1923.

CECIL CLEMENTI,
Colonial Secretary.

No. 6,633, S. O.—On Wednesday, September 19, 1923, at 12 noon, the Land Settlement Officer will put up for sale or settlement, at Hiripitiyagama Camp, the under-mentioned portions of Crown land, on the terms authorized by Government. Seven allotments of land situated in the Medalassa tulana of Kalagam korale south of Kalagampalata division of the Nuwarakalawiya district of the North-Central Province.

Lot.	Name of Land.	Block survey preliminary plan 878.—Hinukwegama. Name of Claimant.	Description.	Extent.		
				A.	R.	P.
20	Kudawewapaulakele	Crown	Chena and low jungle	0	2	28
27	Dambagahawatta	Crown, encroachment by Kapuralage Appuhami	Garden	0	0	14
32	Mailagahawatta	Encroachment by Kapuralage Menikrala, ex Vel-Vidane	do.	0	2	2
33	Diwulgahawatta	Encroachment by Lekamage Jayaturala	do.	0	1	2
6	Meegahahena, Bogahalanda, Kadurugahahena	Block survey preliminary plan 877.—Settikulama. Crown, applied for by Kandauda Liyanage Carolis Appu of Maradankadawala	Chena	9	1	31
13	Ambagahawatta	Velattege Appuhami and others	Garden	0	2	0*
29	Alutwatta	Block survey preliminary plan 876.—Hapuwidiyagama. Kudaheneyage Malla	Garden	0	1	18

* For lease only.

Upset price at Rs. 16 to Rs. 50 per acre. Further information regarding these lands can be obtained from the Land Settlement Officer, and their plans from the Surveyor-General.

Colonial Secretary's Office,
Colombo, August 8, 1923.

CECIL CLEMENTI,
Colonial Secretary.

No. 6,634, S. O.—On Thursday, September 20, 1923, at 12 noon, the Land Settlement Officer will put up for sale or settlement, at Hiripitiyagama Camp, the under-mentioned portions of Crown land, on the terms authorized by Government. Four allotments of land situated in the Medalassa tulana of Kalagam korale south of Kalagampalata division of the Nuwarakalawiya district of the North-Central Province.

Lot.	Name of Land.	Block survey preliminary plan 822.—Rattagalahlmillewa. Name of Claimant.	Description.	Extent.		
				A.	R.	P.
11	Palugaha-accare	(1) Rajakaruna Mudiyansele Wannihami, (2) ditto Appuhami, Vel-Vidane, (3) Dissanayaka Mudiyansele	Chena	2	2	5
13	Kumburegaha-accare	do.	do.	2	3	36
15	Meegahakamata	Rajakaruna Mudiyansele Kiri Banda and others	Threshing-floor	0	0	18
16	Kongahakamata	Jayaturalage Punchirala and others	do.	0	0	12

Upset price at Rs. 16 to Rs. 50 per acre. Further information regarding these lands can be obtained from the Land Settlement Officer, and the plans of them from the Surveyor-General.

Colonial Secretary's Office,
Colombo, August 8, 1923.

CECIL CLEMENTI,
Colonial Secretary.

No. 6,635, S. O.—On Friday, September 21, 1923, at 12 noon, the Land Settlement Officer will put up for sale or settlement, at Hiripitiyagama Camp, the under-mentioned portion of Crown land, on the terms authorized by Government. An allotment of land situated in the Medalassa tulana of Kalagam korale south of Kalagampalata division of the Nuwarakalawiya district of the North-Central Province.

Lot.	Name of Land.	Block survey preliminary plan 887.—Katuwellagama.		Description.	Extent.	
		Name of Claimant.			A.	R.
3	Meegahakumbura	Kiriya	Upasakayage Nanthina and others	Field	0	0 15

Upset price at Rs. 16 to Rs. 50 per acre. Further information regarding this land can be obtained from the Land Settlement Officer, and plan of it from the Surveyor-General.

Colonial Secretary's Office,
Colombo, August 8, 1923.

CECIL CLEMENTI,
Colonial Secretary.

No. 6,636, S. O.—On Friday, September 21, 1923, at 12 noon, the Land Settlement Officer will put up for sale or settlement, at Hiripitiyagama Camp, the under-mentioned portions of Crown land, on the terms authorized by Government. Four allotments of land situated in the Karukkankulama tulana of Maminiya korale of Kalagampalata division of the Nuwarakalawiya district of the North-Central Province.

Lot.	Name of Land.	Block survey preliminary plan 895.—Kottalbedde Karambewa.		Description.	Extent.	
		Name of Claimant.			A.	R.
7	Dambagahawatta	Crown, applied for by Pina	ex-Vel-Vidane and 5 others	Native garden	1	1 11
10	Do.	Crown, occupied by Appunaide	Ratana	Bare land	0	1 24
11	Kohombagahawatta	Crown, applied for by Kaluhamige	Menika Muhandirama and Appunaidege Netta, occupied by Rannaide Ukkunaide	Native garden	0	1 33
12	Galgodawatta	Crown, applied for by Rannaidege	Ukkunaide and 2 others	do.	0	1 32

Upset price at Rs. 16 to Rs. 50 per acre. Further information regarding these lands can be obtained from the Land Settlement Officer, and their plans from the Surveyor-General.

Colonial Secretary's Office,
Colombo, August 8, 1923.

CECIL CLEMENTI,
Colonial Secretary.

No. 6,637, S. O.—On Saturday, September 22, 1923, at 12 noon, the Land Settlement Officer will put up for sale or settlement, at Hiripitiyagama Camp, the under-mentioned portions of Crown land, on the terms authorized by Government. Eleven allotments of land situated in the Medalassa tulana of Kalagam korale south of Kalagampalata division of the Nuwarakalawiya district of the North-Central Province.

Lot.	Name of Land.	Block survey preliminary plan 894.—Radagama.		Description.	Extent.	
		Name of Claimant.			A.	R.
19	Bogahawatta	(1) Kapuwage	Bajuwa and (2) ditto Kirimutu	Coconut	0	2 8
20	Kosgahawatta	Puncha	Velpediyage Appuwa, Vel-Pediya	do.	0	2 24
21	Serugahawatta	Tikirage	Samara	do.	0	1 10
33	Murungagahawatta	Pinage	Tikira	do.	0	2 1
34	Dambagahawatta	Jambage	Punchi Kattadiya	do.	0	2 7
36	Kohombagahawatta	Kapuwage	Punchi	do.	0	3 13
37	Palugahahena	Crown, applied for by (1) Pinage	Tikira, (2) Lensuwage Kira	Chena	0	3 13
50	Nikawalamukalana	Crown		Forest	5	0 34
61	Eragaha-accare	Crown, applied for by Puncha	Velpediyage Appu, Vel-Pediya	Chena	0	3 31
64	Bogahayaya	Crown		do.	2	3 33
41	Accarawela	do.		Paddy	0	2 22*

* For lease only.

Upset price at Rs. 16 to Rs. 50 per acre. Further information regarding these lands can be obtained from the Land Settlement Officer, and the plans of them from the Surveyor-General.

Colonial Secretary's Office,
Colombo, August 8, 1923.

CECIL CLEMENTI,
Colonial Secretary.

No. 6,638, S. O.—On Tuesday, September 25, 1923, at 12 noon, the Land Settlement Officer will put up for sale or settlement, at Hiripitiyagama Camp, the under-mentioned portions of Crown land, on the terms authorized by Government. Twenty-one allotments of land situated in the Medalassa tulana of Kalagam korale south of Kalagam palata division of the Nuwarakalawiya district of the North-Central Province.

Lot.	Name of Land.	Block survey preliminary plan 891.—Hiripitiyagama.		Description.	Extent.	
		Name of Claimant.			A.	R.
15	Dambagahaidama	Crown, applied for by Wannakuralage	Punchirala	Chena	1	2 12
23	Kiriyaahahena	Crown, applied for by Kandappulekamage	Kirihamy	New clearing	2	0 5
24	Do.	Crown, applied for by Dassanayaka	Naidurala Nekatrala	do.	2	1 4
34	Kosgahawatta	Adikari	Mudiyanselage Tikiri Appu Vel-Vidane and another	Open land	0	0 8
36	Hitinawatta	Appuralage	Ukku Banda	Native garden	0	2 13
37	Paranawatta alias Migahawatta	Adikari	Mudiyanselage Ukku Banda	Coconut	1	1 3
38	Do.	do.		do.	0	0 39
40	Accaraidama	Crown, encroachment by Jayaturalage	Kapuruhamy	do.	0	0 11
41	Godakiralagahahena	Crown, applied for by Kiri	Bandage Ukku Banda	do.	0	3 26
44	Kiriyaahahena	Crown, encroachment by Punchiralage	Kiri Banda	Paddy	0	1 6
45	Kiriyaahahena	Crown, applied for by Adikari	Mudiyanselage Tikiri Appu, Vel-Vidane	Paddy and chena	1	0 6
46	Palugahaidama	Crown, applied for by Kapuralage	Kapuruhamy and Kandapuge Kiri Menika	Low jungle	1	3 19
48	Oyadelamukalana, Kurunduhena	Crown		do.	3	1 21
52	Palugaha-akkaraya	Crown, applied for by Wannakuralage	amaralage Punchirala	New clearing	2	0 24

Lot.	Name of Land.	Name of Claimant.	Description.	Extent.		
				A.	R.	P.
54	Oyadelamukalana ..	Crown, encroachment by Kapuruhamige Kapurala, <i>ex</i> Korala and 5 others	Paddy	0	0	4
55	Do. ..	Crown, encroachment by (1) Kapuruhamige Kapurala, <i>ex</i> Korala, (2) Adikari Mudiyansele Puchi Appu Upasakarala, (3) ditto Bandara, Vel-Vidane, (4) A. M. Kirihamy	do.	0	0	16
56	Do. ..	Crown, encroachment by (1) Kapuralage Ukku Banda, (2) Kapuruhamige Menikhamy, (3) Adikari Mudiyansele Kapurala, <i>ex</i> Korala	do.	0	0	4
58	Kolongahaidama and Accareidama	Crown, applied for by Dassanayaka Mudiyansele Naidurala Nekatrala and Adikari Mudiyansele Banda, <i>ex</i> Vel-Vidane	Paddy and jungle	1	2	27
63	Kolongahaidama ..	Crown, applied for by Adikari Mudiyansele Banda, <i>ex</i> Vel-Vidane and Dassanayaka Mudiyansele Naidurala Nekatrala	Low jungle	1	0	10
89	Palugahaidama ..	Crown, applied for by Dassanayaka Mudiyansele Tikirala, Arachehi of Dampellessagama	do.	1	3	21
20	Kumbukgaha-accare	Crown, encroachment by A. D. Kapurala, <i>ex</i> Korala	Coconut	0	0	10*

* For lease only.

Upset price at Rs. 16 to Rs. 50 per acre. Further information regarding these lands can be obtained from the Land Settlement Officer, and plans of them from the Surveyor-General.

Colonial Secretary's Office,
Colombo, August 8, 1923.

CECIL CLEMENTI,
Colonial Secretary.

LAND ACQUISITION NOTICES.

HAVING been duly directed by the Governor, with the advice of the Executive Council, acting under the provisions of "The Land Acquisition Ordinance of 1876," section 6, to take order for the acquisition of the following lands, required for a public purpose namely, for sanitary improvements in the town of Galle, to wit:—

Lot.	Name of Land.	Description.	Name of Claimant.	Extent.		
				A.	R.	P.
Preliminary plan 12,384. Village—Bazaar, within the Municipal limits of Galle.						
22	Assessment No. 187 ..	Demolished boutique ..	D. C. Sounadara ..	0	0	0.56
23	Part of assessment No. 229 ..	Part of demolished boutique ..	do. ..	0	0	0.42
24	Do. ..	do. ..	do. ..	0	0	0.14
25	Assessment No. 188 ..	Demolished boutique ..	P. T. Mohamadu ..	0	0	0.56
26	Part of assessment No. 228 ..	Part of demolished boutique ..	do. ..	0	0	0.45
27	Do. ..	do. ..	do. ..	0	0	0.17
28	Assessment No. 189 ..	Demolished boutique ..	S. L. Seyadu ..	0	0	0.86
29	Part of assessment No. 227 ..	Part of demolished boutique ..	do. ..	0	0	0.71
30	Do. ..	do. ..	do. ..	0	0	0.28
31	Assessment No. 190 ..	Demolished boutique ..	A. L. M. Abdul Cader and others jointly	0	0	1.31
32	Part of assessment No. 226 ..	Part of demolished boutique ..	do. ..	0	0	1.05
33	Do. ..	do. ..	do. ..	0	0	0.40
34	Assessment No. 191 ..	Demolished boutique ..	A. C. Mohamadu and others jointly	0	0	1.29
35	Part of assessment No. 225 ..	Part of demolished boutique ..	do. ..	0	0	1.02
36	Do. ..	do. ..	do. ..	0	0	0.35
37	Assessment No. 192 ..	Demolished boutique ..	S. L. Kuppamby ..	0	0	0.71
38	Part of assessment No. 224 ..	Part of demolished boutique ..	S. L. Tambi Saibo ..	0	0	0.45
39	Do. ..	do. ..	do. ..	0	0	0.17
146	Assessment No. 265 ..	Steps of demolished boutique ..	G. F. Abeyratna ..	0	0	0.07
147	Part of assessment No. 265 ..	Part of demolished boutique ..	do. ..	0	0	0.58
148	Do. ..	do. ..	do. ..	0	0	0.06
149	Part of assessment No. 283A ..	do. ..	S. L. Ibrahim ..	0	0	0.23
150	Part of assessment No. 283 ..	do. ..	U. L. Kunjibawa ..	0	0	0.20
151	Part of assessment No. 282A ..	do. ..	P. T. Mohamadu and others jointly	0	0	0.53
152	Part of assessment No. 282 ..	do. ..	U. L. M. Cassim ..	0	0	0.13
156	Assessment No. 283A ..	do. ..	S. L. Ibrahim ..	0	0	0.06
157	Assessment No. 283 ..	do. ..	U. L. Kunjibawa ..	0	0	0.16
158	Part of assessment No. 282A ..	do. ..	P. T. Mohamadu and others jointly	0	0	0.25
159	Do. ..	do. ..	do. ..	0	0	0.07
160	Part of assessment No. 282 ..	do. ..	U. L. M. Cassim ..	0	0	0.59
140	Part of assessment No. 264 ..	Part of tiled masonry boutique ..	O. S. C. Meerasa ..	0	0	0.17
141	Do. ..	do. ..	do. ..	0	0	0.36
142	Part of assessment No. 264A ..	do. ..	M. A. Isohamy ..	0	0	0.09
143	Do. ..	do. ..	do. ..	0	0	0.40
144	Wellawatta ..	Open space ..	Crown ..	0	0	0.05
100	Part of assessment No. 251 ..	Part of tiled masonry boutique ..	Gamage Sinno Appu	0	0	0.26

I hereby give public notice, as required by section 7, that the Government proposes to take possession of the lands. All persons interested in the aforesaid lands are hereby required to appear personally or by agent before me at Galle Kachcheri, on September 10, 1923, at 2 P.M., and to state the nature of their respective interests in the lands, and the amount and particulars of their claims to compensation for such interests.

The Kachcheri,
Galle, August 3, 1923.

F. BARTLETT,
Government Agent.

HAVING been duly directed by the Governor, with the advice of the Executive Council, acting under the provisions of "The Land Acquisition Ordinance of 1876," section 6, to take order for the acquisition of the following lands, required for a public purpose, namely, for a metal quarry and an approach road near 4½ milepost of the Dodanduwa-Baddegama road, to wit :—

Lot.	Name of Land.	Preliminary plan 12,222. Village—Halpatota.		Name of Claimant.	Extent.
		Description.			
1	Kopihenawatta	Garden		O. L. M. Marcan Maricar of Galle	1 0 0
2	Do.	do.		do.	1 1 12.2
3	Moragahawatta	do.		(1) Tiranagamage Andrishamy, (2) ditto Carlina-hamy, (3) Kalansurige Odris of Meepawala, (4) Wanniachchikankanange Jayatuhamy of Halpatota	0 0 15
4	Do.	do.		(1) Apputantrikankanange William, (2) ditto Cathirina-hamy, (3) ditto Nonahamy, (4) ditto Podihamy, all of Halpatota	0 0 4.5

I hereby give public notice, as required by section 7, that the Government proposes to take possession of the lands. All persons interested in the aforesaid lands are hereby required to appear personally or by agent before me at Galle Kachcheri, on September 11, 1923, at 2 P.M., and to state the nature of their respective interests in the lands, and the amount and particulars of their claims to compensation for such interests.

The Kachcheri,
Galle, August 3, 1923.

F. BARTLETT,
Government Agent.

HAVING been duly directed by the Governor, with the advice of the Executive Council, acting under the provisions of "The Land Acquisition Ordinance of 1876," section 6, to take order for the acquisition of the following land, required for a public purpose, namely, for a village burial ground, to wit :—

Lot.	Preliminary plan 7,509. Village—Hindagoda in Hewawissa korale of Pata Hewaheta division.		Name of Claimant.	Extent.
	Name of Land.	Description		
1	Tulpegodahena <i>alias</i> Meniwalatenna	Tobacco garden	Mr. W. L. Vitharana, Dentist, Kandy	0 3 38.8

I hereby give public notice, as required by section 7, that the Government proposes to take possession of the land. All persons interested in the aforesaid land are hereby required to appear personally or by agent before me at the Kandy Kachcheri, on September 10, 1923, at 2.30 P.M., and to state the nature of their respective interests in the land, and the amount and particulars of their claims to compensation for such interests.

Kandy Kachcheri,
August 10, 1923.

W. L. KINDERSLEY,
Government Agent.