

Ceylon Government Gazette

Published by Authority.

No. 7,345 — FRIDAY, AUGUST 17, 1923.

Part III.—Lands.

Separate paging is given to each Part in order that it may be filed separately.

	PAGE		PAGE		PAGE
Land Settlement Notices :—		Land Sales by the Government Agents :—		Land Sales by the Settlement Officer :—	
Final Orders ..	1013	North-Western Province ..	1051	Northern Province ..	—
Preliminary Notices ..	1031	North-Central Province ..	1053	Eastern Province ..	—
Land Sales by the Government Agents :—		Province of Uva ..	—	North-Western Province ..	—
Western Province ..	1049	Province of Sabaragamuwa ..	—	North-Central Province ..	—
Central Province ..	1049	Land Sales by the Settlement Officer :—		Province of Uva ..	—
Southern Province ..	1050	Western Province ..	—	Province of Sabaragamuwa ..	—
Northern Province ..	—	Central Province ..	—	Land Acquisition Notices ..	1055
Eastern Province ..	—	Southern Province ..	—	Land Resumption Notices ..	—

FINAL ORDERS.

Colombo S. O. No. 9.

Order under Section 2 of "The Waste Lands Ordinances of 1897, 1899, 1900, and 1903," declaring Land to be Crown Property.

In the matter of the lands commonly called or known as Nebadagahakumbura and Hewadiwhalakumbura, situate in the village of Hiripitiya, in the Meda pattuwa of the Siyane korale west of the Colombo District, in the Western Province, and of "The Waste Lands Ordinances of 1897, 1899, 1900, and 1903."

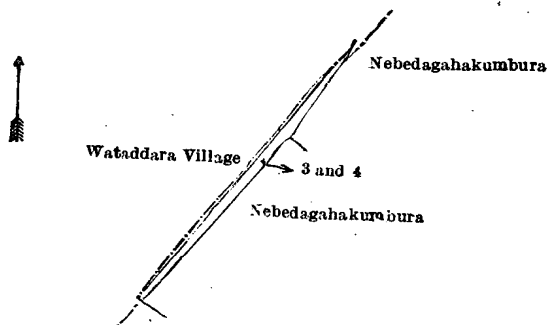
THE notice required by section 1 of "The Waste Lands Ordinances of 1897, 1899, 1900, and 1903," having been duly published in manner prescribed by that section in respect of the above-named lands (*vide* Notice No. 8,252), and no claim having been made to the said lands or to any interest therein within the period of three months from the date specified in the said notice, I, Walter Terence Stace, Special Officer appointed under section 28 of the said Ordinances, under and by virtue of the powers vested in me in that behalf by section 2 of the said Ordinances, do hereby on this 1st day of June, 1923, order and declare that the said lands, as more fully described herein below, situate in the village of Hiripitiya, in the Meda pattuwa of the Siyane korale west of the Colombo District, in the Western Province, and shown as lots 3, 4, and 5 in preliminary plan 16,134 and in the annexed diagrams, and containing in extent 4·55 perches, are the property of the Crown.

Description of the Lands referred to.

The following lots situated in the village of Hiripitiya, in the Meda pattuwa of the Siyane korale west of the Colombo District, in the Western Province, as described in the annexed diagrams :—

Lot.	Name of Land.	Extent, A. R. P.
3	Nebadagahakumbura	0 0 1·37
4	Do.	0 0 3·12
		0 0 4·49

and bounded as follows : on the north by the village limit of Wataddara ; on the east by Nebadagahakumbura claimed by J. Samara and others, Nebadagahakumbura claimed by V. Pintua ; on the south by Nebadagahakumbura claimed by V. Pintua, the village limit of Wataddara ; on the west by the village limit of Wataddara.



Surveyor-General's Office,
Colombo, October 20, 1922.

Scale of 2 Chains to an Inch.

C. H. VINCE,
for Surveyor-General.

Lot.	Name of Land.
5	Hewadiwhalakumbura

II.—Preliminary plan 16,134.

Extent, A. R. P.
0 0 0.06

and bounded as follows : on the north by the village limit of Wataddara ; on the east by Hewadiwhalakumbura claimed by H. Podia ; on the south by the village limit of Paramulla ; on the west by the village limit of Wataddara.



Surveyor-General's Office,
Colombo, October 20, 1922.

Scale of 2 Chains to an Inch.

C. H. VINCE,
for Surveyor-General.

W. T. STACE,
Special Officer.

June 1, 1923.

Matale S. O. No. 109.

Order under Section 2 of "The Waste Lands Ordinances of 1897, 1899, 1900, and 1903," declaring Land to be Crown Property.

In the matter of the lands commonly called or known as Attikkagahamulahena (reservation for road), Ganimawatta (reservation for road), &c., situate in the village of Nagahapola, in the Udugoda Udasiya pattu of the Matale North division of the Matale District, in the Central Province, and of "The Waste Lands Ordinances of 1897, 1899, 1900, and 1903."

THE notice required by section 1 of "The Waste Lands Ordinances of 1897, 1899, 1900, and 1903," having been duly published in manner prescribed by that section in respect of the above-named lands (*vide* Notice No. 8,219), and no claim having been made to the said lands or to any interest therein within the period of three months from the date specified in the said notice, I, Maxwell MacLagan Wedderburn, Special Officer appointed under section 28 of the said Ordinances, under and by virtue of the powers vested in me in that behalf by section 2 of the said Ordinances, do hereby on this 19th day of April, 1923, order and declare that the said lands, as more fully described herein below, situate in the village of Nagahapola, in the Udugoda Udasiya pattu of the Matale North division of the Matale District, in the Central Province, and shown as lots 10, 21, 26, 40, 45, 52 in block survey preliminary plan 37 and in the annexed diagrams, and containing in extent 2 roods and 10 perches, are the property of the Crown.

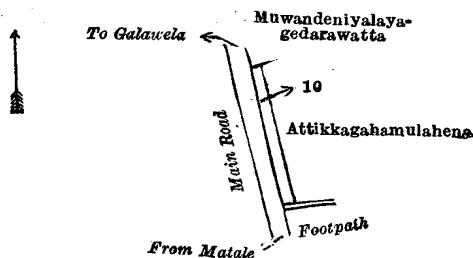
Description of the Lands referred to.

The following lots situate in the village of Nagahapola, in the Udugoda Udasiya pattu of the Matale North division of the Matale District, in the Central Province, as described in the annexed diagrams :—

I.—Block survey preliminary plan 37.

Lot.	Name of Land.	Extent, A. R. P.
10	Attikkagahamulahena (reservation for road)	0 0 14

and bounded as follows : on the north by Muwandeniyalayagederawatta claimed by Muwandeniyalayagedera Lapaya and others ; on the east by Attikkagahamulahena claimed by Athpatiyawegedera Dewaya and another ; on the south by a footpath ; on the west by the main road from Matale to Galawela.



Surveyor-General's Office,
Colombo, September 29, 1922.

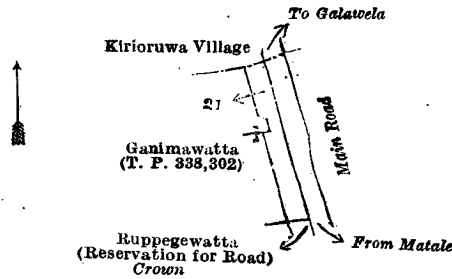
Scale of 4 Chains to an Inch.

C. H. VINCE,
for Surveyor-General.

II.—Block survey preliminary plan 37.

Lot.	Name of Land.	Extent, A. R. P.
21	Ganimawatta (reservation for road)	0 0 22

and bounded as follows: on the north by the village limit of Kirioruwa; on the east by the road from Galawela to Matale; on the south by Ruppegewatta (reservation for road) declared to be the property of the Crown under the Waste Lands Ordinances; on the west by Ganimawatta sold by the Crown (T. P. 338,302).



Surveyor-General's Office,
Colombo, September 29, 1922.

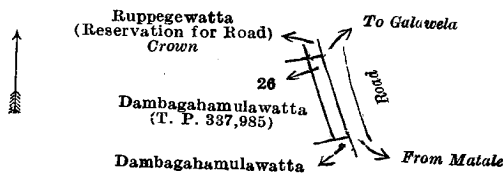
Scale of 4 Chains to an Inch.

C. H. VINCE,
for Surveyor-General.

III.—Block survey preliminary plan 37.

Lot.	Name of Land.	Extent, A. R. P.
26	Dambagahamulawatta (reservation for road)	0 0 10

and bounded as follows: on the north by Ruppegewatta (reservation for road) declared to be the property of the Crown under the Waste Lands Ordinances; on the east by the road from Galawela to Matale; on the south by Dambagahamulawatta claimed by Pahalagedera Kiriya and others; on the west by Dambagahamulawatta sold by the Crown (T. P. 337,985).



Surveyor-General's Office,
Colombo, September 29, 1922.

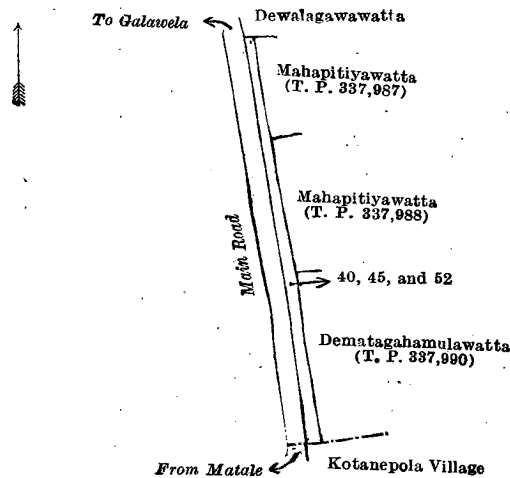
Scale of 4 Chains to an Inch.

C. H. VINCE,
for Surveyor-General.

IV.—Block survey preliminary plan 37.

Lot.	Name of Land.	Extent, A. R. P.
40	Mahapitiyawatta (reservation for road)	0 0 11
45	Do. (do.)	0 0 15
52	Dematagahamulawatta (reservation for road)	0 0 18
		0 1 4

and bounded as follows: on the north by Dewalagawawatta claimed by Durayalagegedera Dingiya; on the east by Mahapitiyawatta sold by the Crown (T. P. 337,987), Mahapitiyawatta sold by the Crown (T. P. 337,988), Dematagahamulawatta sold by the Crown (T. P. 337,990); on the south by the village limit of Kotanepola; on the west by the main road from Matale to Galawela.



Surveyor-General's Office,
Colombo, September 29, 1922.

Scale of 4 Chains to an Inch.

C. H. VINCE,
for Surveyor-General.

April 19, 1923.

M. M. WEDDERBURN,
Special Officer.

Kurunegala S. O. No. 3,387.

Order under Section 4, Sub-section (1), of "The Waste Lands Ordinances of 1897, 1899, 1900, and 1903."

In the matter of the lands commonly called or known as Kahatagahamulahena, situate in the village of Balagolla, in the Giratalane korale of the Dewamedhi hatpattu of the Kurunegala District, in the North-Western Province, and of "The Waste Lands Ordinances of 1897, 1899, 1900, and 1903."

WHEREAS in pursuance of section 1 of the said Ordinances it was duly declared and notified on the 8th day of October, 1920, that if no claim to the lands commonly called or known as Kahatagahamulahena, situate in the village of Balagolla, in the Giratalane korale of the Dewamedhi hatpattu of the Kurunegala District, in the North-Western Province, containing in extent 2 acres and 4 perches, and shown as lots 66A, 66C, in block survey preliminary plan 1,743 and in the annexed diagrams, was made to Harry Chambers Toller, Special Officer appointed under section 28 of the said Ordinances, within the period of three months from the date specified in the said notice, such land would be declared the property of the Crown, and dealt with on account of the Crown (*vide* Notice No. 7,619):

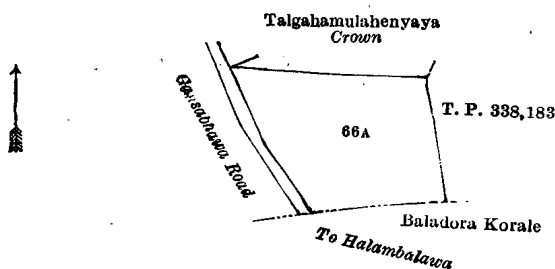
And whereas (1) Banneka Mudiyansele Ranhamy, (2) Banneka Mudiyansele Appuhamy made claim thereto, and Mungo Tennent Archibald, Special Officer appointed under section 28 of the said Ordinances, made due inquiry into such claim; and whereas the said claimants and Mungo Tennent Archibald, one of the aforesaid Special Officers, with the consent of His Excellency the Governor, came to an agreement in writing dated the 3rd day of March, 1921, concerning the said lands, under section 4, sub-section (1), of the said Ordinances, whereby it was agreed that the said claimants should be declared the purchasers of the said lands, upon payment on or before the 3rd day of June, 1921, to the Government Agent at Kurunegala, or to the Settlement Officer, of a sum of Rupees Thirty only (Rs. 30), as the purchase amount of the said land; and whereas the date for payment was extended to the 15th day of June, 1921, and whereas the said amount has been paid by the said claimants within the extended time, they are hereby, in pursuance of the agreement aforesaid, declared to be the purchasers of the said lands, as more fully described herein below.

Description of the Lands referred to.

The following lots situate in the village of Balagolla, in the Giratalane korale of the Dewamedhi hatpattu of the Kurunegala District, in the North-Western Province, as described in the annexed diagrams:—

Lot.	Name of Land.	I.—Block survey preliminary plan 1,743.	Extent, A. R. P.
66A ..	Kahatagahamulahena		1 0 0

and bounded as follows: on the north by Talgahamulahenyaya to be declared the property of the Crown under the Waste Lands Ordinances; on the east by T. P. 338,183; on the south by the boundary of Baladora korale; on the west by the Gansabhawa road from Halambalawa.



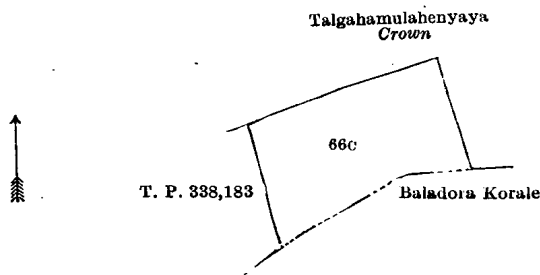
Surveyor-General's Office,
Colombo, November 27, 1922.

Scale of 4 Chains to an Inch.

C. H. VINCE,
for Surveyor-General.

Lot.	Name of Land.	II.—Block survey preliminary plan 1,743.	Extent, A. R. P.
66C ..	Kahatagahamulahena		1 0 4

and bounded as follows: on the north and east by Talgahamulahenyaya to be declared the property of the Crown under the Waste Lands Ordinances; on the south by the boundary of Baladora korale; on the west by T. P. 338,183.



Surveyor-General's Office,
Colombo, November 27, 1922.

Scale of 4 Chains to an Inch.

C. H. VINCE,
for Surveyor-General.

April 12, 1923. N. A. HAMPTON,
Special Officer.

Kurunegala S. O. No. 3,388.

Order under Section 4, Sub-section (1), of "The Waste Lands Ordinances of 1897, 1899, 1900, and 1903."

In the matter of the lands commonly called or known as Hurigahamulahenyaya, &c., situate in the village of Balagolla, in the Giratalane korale of the Dewamedhi hatpattu of the Kurunegala District, in the North-Western Province, and of "The Waste Lands Ordinances of 1897, 1899, 1900, and 1903."

WHEREAS in pursuance of section 1 of the said Ordinances it was duly declared and notified on the 8th day of October, 1920, that if no claim to the lands commonly called or known as Hurigahamulahenyaya, &c., situate in the village of Balagolla, in the Giratalane korale of the Dewamedhi hatpattu of the Kurunegala District, in the North-Western Province, containing in extent 66 acres and 30 perches, and shown as lots 40, 41, and 42 in block survey preliminary plan 1,743

and in the annexed diagram, was made to Harry Chambers Toller, Special Officer appointed under section 28 of the said Ordinances, within the period of three months from the date specified in the said notice, such lands would be declared the property of the Crown, and dealt with on account of the Crown (*vide* Notice No. 7,619) :

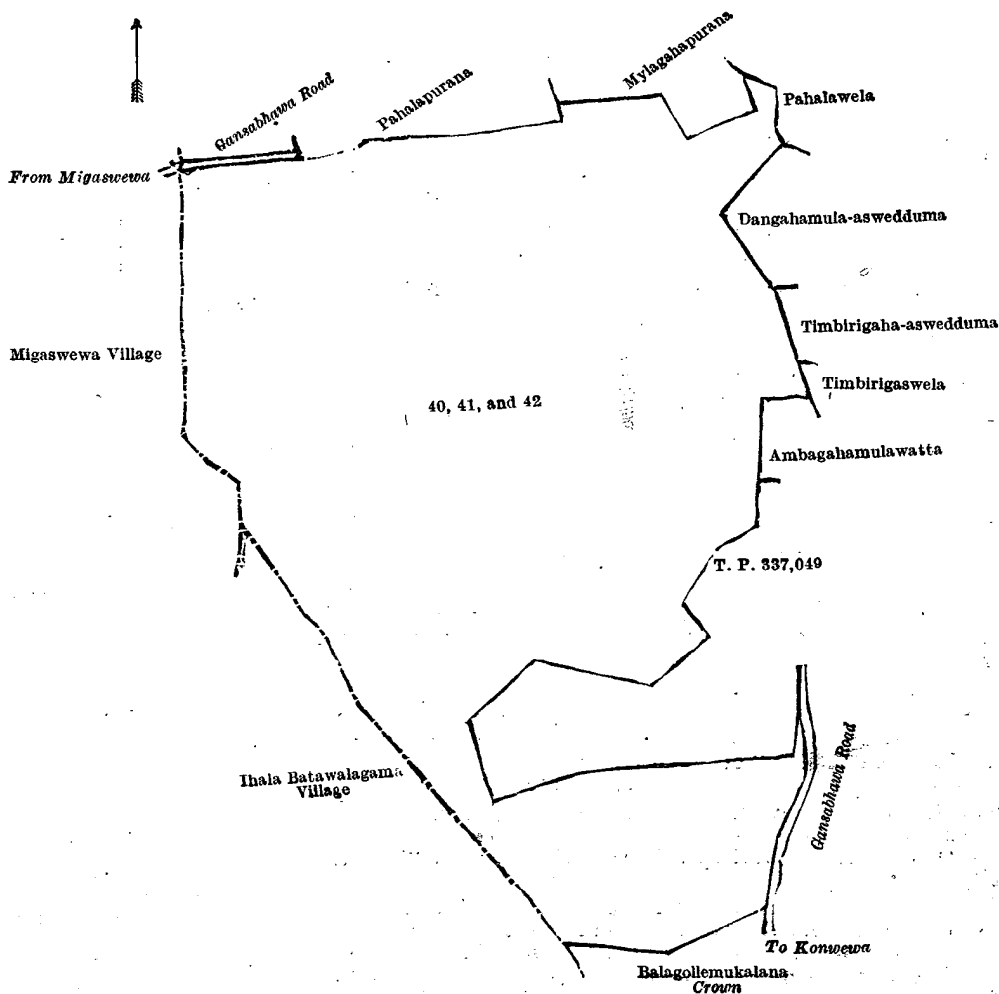
And whereas S. P. Mohamadu Ibrahim Saibo, as duly appointed attorney of S. P. Allapithey Rawther and Bros., made claim thereto, and I, Mungo Tennent Archibald, Special Officer appointed under section 28 of the said Ordinances, made due inquiry into such claim; and whereas the said claimants and Mungo Tennent Archibald, one of the aforesaid Special Officers, with the consent of His Excellency the Governor, came to an agreement in writing dated the 3rd day of March, 1921, concerning the said lands, under section 4, sub-section (1), of the said Ordinances, whereby it was agreed that the said S. P. Allapithey Rawther and Bros., should be declared the purchasers of the said lands, upon payment on the 3rd day of March, 1921, to the Settlement Officer, of a sum of Rupees One thousand Three hundred and Twenty-five only (Rs. 1,325), as the purchase amount of the said lands; and whereas the said amount has been duly paid by the said claimants, they are hereby, in pursuance of the agreement aforementioned, declared to be the purchasers of the said lands, as more fully described herein below.

Description of the Lands referred to.

The following lots situated in the village of Balagolla, in the Giratalane korale of the Dewamedhi hatpattu of the Kurunegala District, in the North-Western Province, as described in the annexed diagram :—

Lot.	Name of Land.	Block survey preliminary plan 1,743.	Extent, A. R. P.
40	.. Hurigahamulahenyaya 44 0 6
41	.. Balagollehena 10 2 32
42	.. Nabirittahenyaya 11 1 32
			66 0 30

and bounded as follows : on the north by the Gansabhawa road, Pahalapurana claimed by Bamunu Mudiyansele Appuhamy, Arachchi, and another, Mylagahapurana claimed by Bamunu Mudiyansele Appuhamy and others, Pahalawela claimed by Sendirilagedera Kira Sewaranga; on the east by Pahalawela claimed by Sendirilagedera Kira Sewaranga, Dangahamula-aswedduma claimed by Bamunu Mudiyansele Ran Menika, Timbrigaha-aswedduma claimed by Lekamalgage Kiri Menika and another, Timbrigaswela claimed by Sena Wana Warusa Mahamadu Tamby, Ambaghamulawatta claimed by Sena Wana Warusa Mahamadu Tamby, T. P. 337,049, the Gansabhawa road to Konwewa; on the south by the Gansabhawa road to Konwewa, Balagolleemukalana to be declared the property of the Crown under the Waste Lands Ordinances; on the west by the village limits of Ihala Batawalagama and Migaswewa.



Surveyor-General's Office,
Colombo, November 27, 1922.

Scale of 8 Chains to an Inch.

C. H. VINCE,
for Surveyor-General.

April 12, 1923.

N. A. HAMPTON,
Special Officer.

Kurunegala S. O. No. 3,389.

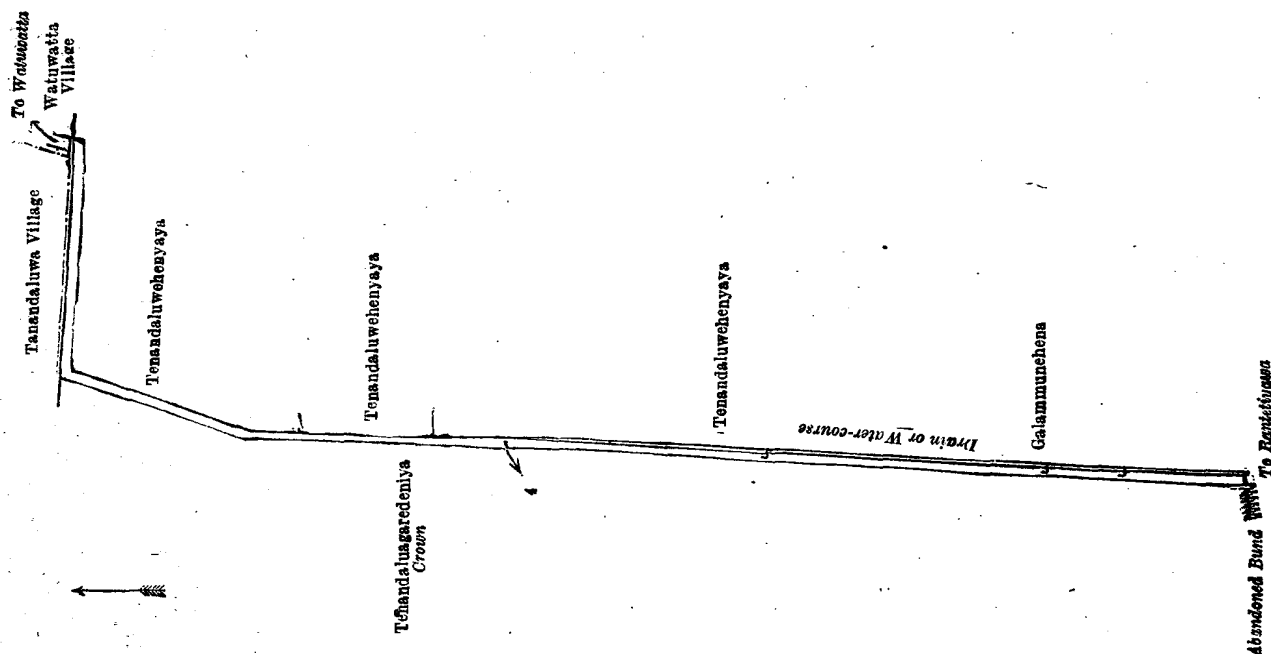
Order under Section 2 of "The Waste Lands Ordinances of 1897, 1899, 1900, and 1903,"
declaring Land to be Crown Property.

In the matter of the land commonly called or known as reservation for footpath, situate in the village of Rantetiya, in the Yagampattu korale of the Katugampola hatpattu of the Kurunegala District, in the North-Western Province, and of "The Waste Lands Ordinances of 1897, 1899, 1900, and 1903."

THE notice required by section 1 of "The Waste Lands Ordinances of 1897, 1899, 1900, and 1903," having been duly published in manner prescribed by that section in respect of the above-named land (*vide* Notice No. 8,283), and no claim having been made to the said land or to any interest therein within the period of three months from the date specified in the said notice, I, Norman Albert Hampton, Special Officer appointed under section 28 of the said Ordinances, under and by virtue of the powers vested in me in that behalf by section 2 of the said Ordinances, do hereby on this 27th day of May, 1923, order and declare that the said land, as more fully described herein below, situate in the village of Rantetiya, in the Yagampattu korale of the Katugampola hatpattu of the Kurunegala District, in the North-Western Province, and shown as lot 4 in preliminary plan 5,126 and in the annexed certified diagram, and containing in extent 2 roods and 30 perches, is the property of the Crown.

Description of the Land referred to.

The land commonly called or known as reservation for footpath, situated in the village of Rantetiya, in the Yagampattu korale of the Katugampola hatpattu of the Kurunegala District, in the North-Western Province, containing in extent 2 roods and 30 perches, shown as lot 4 in preliminary plan 5,126 and in the annexed diagram; and bounded as follows: on the north by the village limits of Tanandaluwa and Watuwatta; on the east by Tenandaluwehenyaya claimed by L. J. Fernando and others, Tenandaluwehenyaya claimed by M. Don Tegiris Appuhami, Tenandaluwehenyaya claimed by J. H. Randeni and others, Galammunehena claimed by Baba Etana and others; on the south by Galammunehena claimed by Baba Etana and others; on the west by an abandoned bund, Tenandalugaredeniya belonging to the Crown.



Surveyor-General's Office,
Colombo, December 5, 1922.

Scale of 4 Chains to an Inch.

C. H. VINCE,
for Surveyor-General.

May 27, 1923.

N. A. HAMPTON,
Special Officer.

Kurunegala S. O. No. 3,390.

Order under Section 2 of "The Waste Lands Ordinances of 1897, 1899, 1900, and 1903,"
declaring Land to be Crown Property.

In the matter of the lands commonly called or known as reservation along the Gansabhawa road, Hittarapolakera-koppuwa, &c., situate in the village of Hittarapolagama, in the Tissawa korale of the Dewamedi hatpattu of the Kurunegala District, in the North-Western Province, and of "The Waste Lands Ordinances of 1897, 1899, 1900, and 1903."

THE notice required by section 1 of "The Waste Lands Ordinances of 1897, 1899, 1900, and 1903," having been duly published in manner prescribed by that section in respect of the above-named land (*vide* Notice No. 8,295), and no claim having been made to the said lands or to any interest therein within the period of three months from the date specified in the said notice, I, Norman Albert Hampton, Special Officer appointed under section 28 of the said Ordinances, under and by virtue of the powers vested in me in that behalf by section 2 of the said Ordinances, do hereby on this 30th day of May, 1923, order and declare that the said lands, as more fully described herein below, situate in the village of Hittarapolagama, in the Tissawa korale of the Dewamedi hatpattu of the Kurunegala District, in the North-Western Province, and shown as lots 8, 9, 11, 13, 15, and 18 in preliminary plan 5,150 and in the annexed certified diagrams, and containing in extent 3 acres and 38 perches, are the property of the Crown.

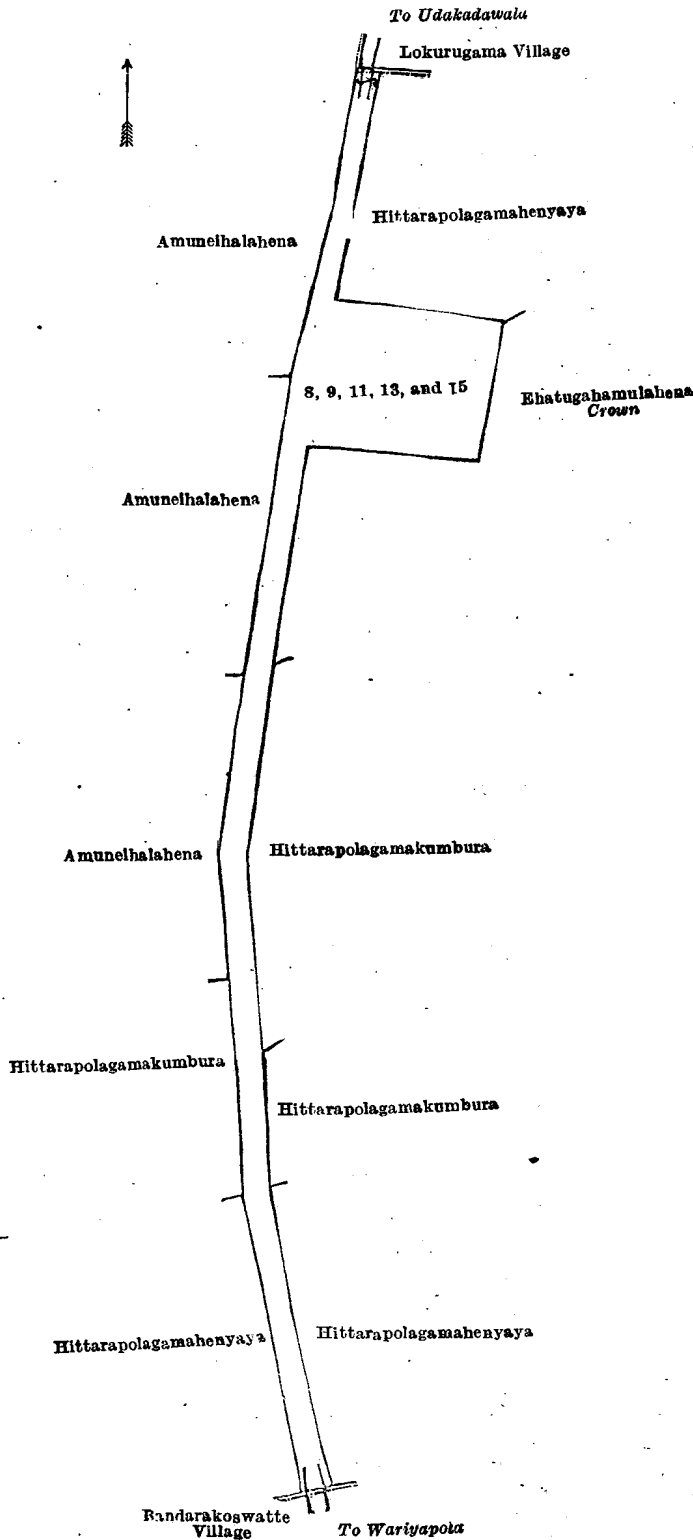
Description of the Lands referred to.

The following lots situated in the village of Hittarapolagama, in the Tissawa korale of the Dewamedihatpattu of the Kurunegala District, in the North-Western Province, as described in the annexed diagrams:—

I.—Preliminary plan 5,150.

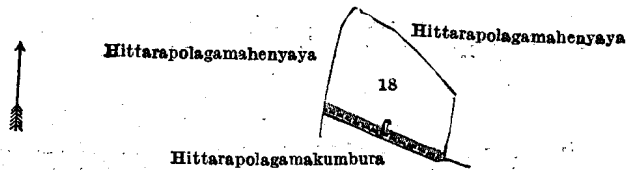
Lot.	Name of Land.	Extent, A. R. P.	Lot.	Name of Land.	Extent, A. R. P.
8	Reservation along the road	0 0 26	13	Reservation along the road	0 1 31
9	Hittarapolakerakoppuwa (burial ground)	1 0 14	15	Do.	0 0 24
11	Gansabhawa road	0 3 13			2 2 28

and bounded as follows: on the north by the village limit of Lokurugama; on the east by Hittarapolagamahenyaya sold by the Crown, Ehetugamahulahena belonging to the Crown, Hittarapolagamahenyaya sold by the Crown, Hittarapolagamakumbura sold by the Crown, Hittarapolagamahenyaya sold by the Crown; on the south by the village limit of Bandarakoswatta; on the west by Hittarapolagamahenyaya sold by the Crown, Hittarapolagamakumbura sold by the Crown, Amunehalahena sold by the Crown, Amunehalahena claimed by Ismail Lebbe Vidane, Amunehalahena sold by the Crown.



Lot.	Name of Land.	II.—Preliminary plan 5,150.	Extent, A. R. P.
18	Hittarapolagama weya (tank and bund)		0 2 10

and bounded as follows : on the north and east by Hittarapolagamahenyaya sold by the Crown ; on the south by Hittarapolagamakumbura sold by the Crown ; on the west by Hittarapolagamahenyaya sold by the Crown.



Surveyor-General's Office,
Colombo, December 15, 1922.

Scale of 4 Chains to an Inch.
N. A. HAMPTON,
Special Officer.
May 30, 1923.

C. H. VINCE,
for Surveyor-General.

Kurunegala S. O. No. 3,391.

Order under Section 4, Sub-section (1), of "The Waste Lands Ordinances of 1897, 1899, 1900, and 1903," admitting Land to be Private Property.

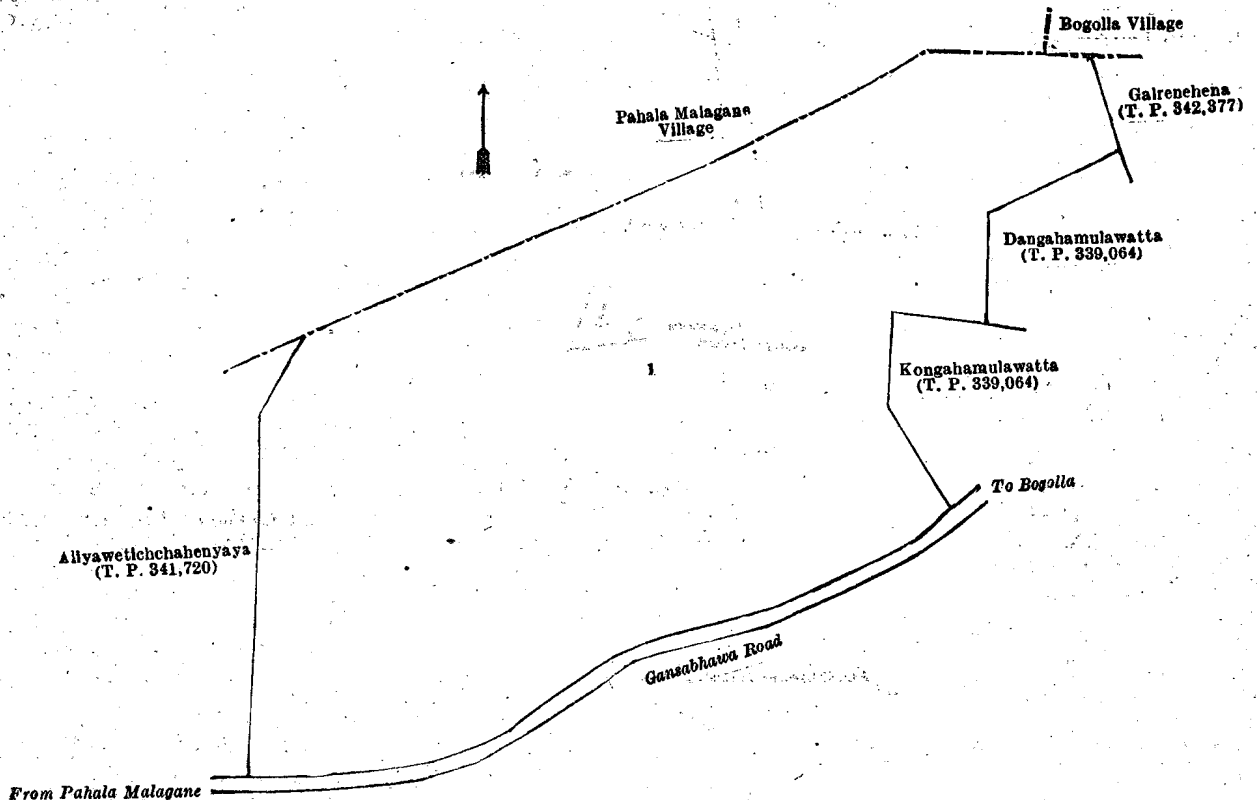
In the matter of the land commonly called or known as Aliyawetichchahenyaya, situate in the village of Talkuduwa, in the Giratalane korale of the Dewamedhi hatpattu of the Kurunegala District, in the North-Western Province, and of "The Waste Lands Ordinances of 1897, 1899, 1900, and 1903."

WHEREAS in pursuance of section 1 of the said Ordinances it was duly notified on the 9th day of September, 1921, that if no claim to the land commonly called or known as Aliyawetichchahenyaya, situate in the village of Talkuduwa, in the Giratalane korale of the Dewamedhi hatpattu of the Kurunegala District, in the North-Western Province, containing in extent 15 acres and 9 perches, and shown as lot 1 in block survey preliminary plan 1,682 as described in the annexed diagram, was made to Norman Albert Hampton, Special Officer appointed under section 28 of the said Ordinances, within the period of three months from the date specified in such notice, such land would be declared the property of the Crown, and dealt with on account of the Crown (*vide* Notice No. 7,950) :

And whereas John Graham Tennakoon made claim thereto, and I, Norman Albert Hampton, the aforesaid Special Officer made due inquiry into such claim ; I, with the consent of His Excellency the Governor, do hereby, in pursuance of the agreement in writing dated the 22nd day of April, 1922, admit the claim of the said claimant to the said lot, as more fully described herein below, under section 4, sub-section (1), of the said Ordinances.

Description of the Land referred to.

The land commonly called or known as Aliyawetichchahenyaya, situate in the village of Talkuduwa, in the Giratalane korale of the Dewamedhi hatpattu of the Kurunegala District, in the North-Western Province, containing in extent 15 acres and 9 perches, and shown as lot 1 in block survey preliminary plan 1,682 and in the annexed diagram ; and bounded as follows : on the north by the village limits of Pahala Malagane and Bogolla ; on the east by Galrenehena sold by the Crown (T. P. 342,377), Dangahamulawatta sold by the Crown (T. P. 339,064), Kongahamulawatta sold by the Crown (T. P. 339,064) ; on the south by the Gansabhawa road from Bogolla to Pahala Malagane ; on the west by Aliyawetichchahenyaya sold by the Crown (T. P. 341,720).



Surveyor-General's Office,
Colombo, August 14, 1922.

Scale of 4 Chains to an Inch.
N. A. HAMPTON,
Special Officer.
April 17, 1923.

C. H. VINCE,
for Surveyor-General.

Kurunegala S. O. No. 3,392.

**Order under Section 2 of "The Waste Lands Ordinances of 1897, 1899, 1900, and 1903,"
declaring Land to be Crown Property.**

In the matter of the lands commonly called or known as Elapitahena *alias* Pitawetiyehehena *alias* Puswelamankadahena (reservation along the Deduru-oya), &c., situate in the village of Mipitiya, in the Mahagalboda Megoda korale of the Weudawili hatpattu of the Kurunegala District, in the North-Western Province, and of "The Waste Lands Ordinances of 1897, 1899, 1900, and 1903."

THE notice required by section 1 of "The Waste Lands Ordinances of 1897, 1899, 1900, and 1903," having been duly published in manner prescribed by that section in respect of the above-named lands (*vide* Notice No. 8,294), and no claim having been made to the said lands or to any interest therein within the period of three months from the date specified in the said notice, I, Norman Albert Hampton, Special Officer appointed under section 28 of the said Ordinances, under and by virtue of the powers vested in me in that behalf by section 2 of the said Ordinances, do hereby on this 30th day of May, 1923, order and declare that the said lands, as more fully described herein below, situate in the village of Mipitiya, in the Mahagalboda Megoda korale of the Weudawili hatpattu of the Kurunegala District, in the North-Western Province, and shown as lots 3, 4, 6, 9, and 11 in preliminary plan 5,112 and in the annexed certified diagram, and containing in extent 6 acres 2 roods and 8 perches, are the property of the Crown.

Description of the Lands referred to.

The following lots situated in the village of Mipitiya, in the Mahagalboda Megoda korale of Weudawili hatpattu of the Kurunegala District, in the North-Western Province, as described in the annexed diagrams:—

I.—Preliminary plan 5,112.

Lot.	Name of Land.	Extent, A. R. P.	Lot.	Name of Land.	Extent, A. R. P.
3 ..	Elapitahena <i>alias</i> Pitawetiyehehena <i>alias</i> Puswelamankadahena (reservation along the Deduru-oya)	2 0 16	6 ..	Alakolamadehena <i>alias</i> Puswelagawahena, Kolongahamulahena, and Patangigollehenyaya (reservation along the Deduru-oya)	4 0 5
4 ..	Alakolamadehena <i>alias</i> Puswelagawahena (reservation for outlet from Deduru-oya)	0 0 25			6 1 6

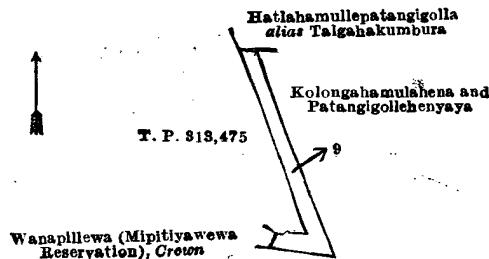
and bounded as follows: on the north by the Elapitakongahamulahena belonging to the Crown, the Mala-ela; on the east by the Deduru-oya, the village limit of Mailagama; on the south by Kolongahamulahena and Patangigollehenyaya sold by the Crown; on the west by Kolongahamulahena and Patangigollehenyaya sold by the Crown, Alakolamadehena *alias* Puswelagawahena sold by the Crown, Alakolamadekumbura *alias* Kongahakumbura claimed by Y. M. Dingiri Banda and others, Elapitahena *alias* Pitawetiyehehena *alias* Puswelamankadahena land unclaimed by the Crown, Elapitahena *alias* Pitawetiyehehena *alias* Puswelamankadahena sold by the Crown.

[For Diagram see page 1022.]

II.—Preliminary plan 5,112.

Lot.	Name of Land.	Extent, A. R. P.
9 ..	Kolongahamulahena and Patangigollehenyaya (reservation for flood outlet)	0 0 30

and bounded as follows: on the north by Hatlahamullepatangigolla *alias* Talgahakumbura claimed by Talwita Horatala, Gan Duraya, and others; on the east and south by Kolongahamulahena and Patangigollehenyaya sold by the Crown; on the west by Wanapillewa (Mipitiyawewa reservation) belonging to the Crown, T. P. 313,475.



Surveyor-General's Office,
Colombo, December 6, 1922.


Scale of 4 Chains to an Inch.

C. H. VINCE,
for Surveyor-General.

III.—Preliminary plan 5,112.

Lot.	Name of Land.	Extent, A. R. P.
11 ..	Kadurugahakumburepillewa (reservation for path)	0 0 12

and bounded as follows: on the north by Kadurugahakumburepillewa sold by the Crown; on the east by Alakolamadekumbura *alias* Kongahakumbura claimed by Y. M. Dingiri Banda and others; on the south by T. P. 312,661; on the west by Gulanehena claimed by B. H. Ferdinands.

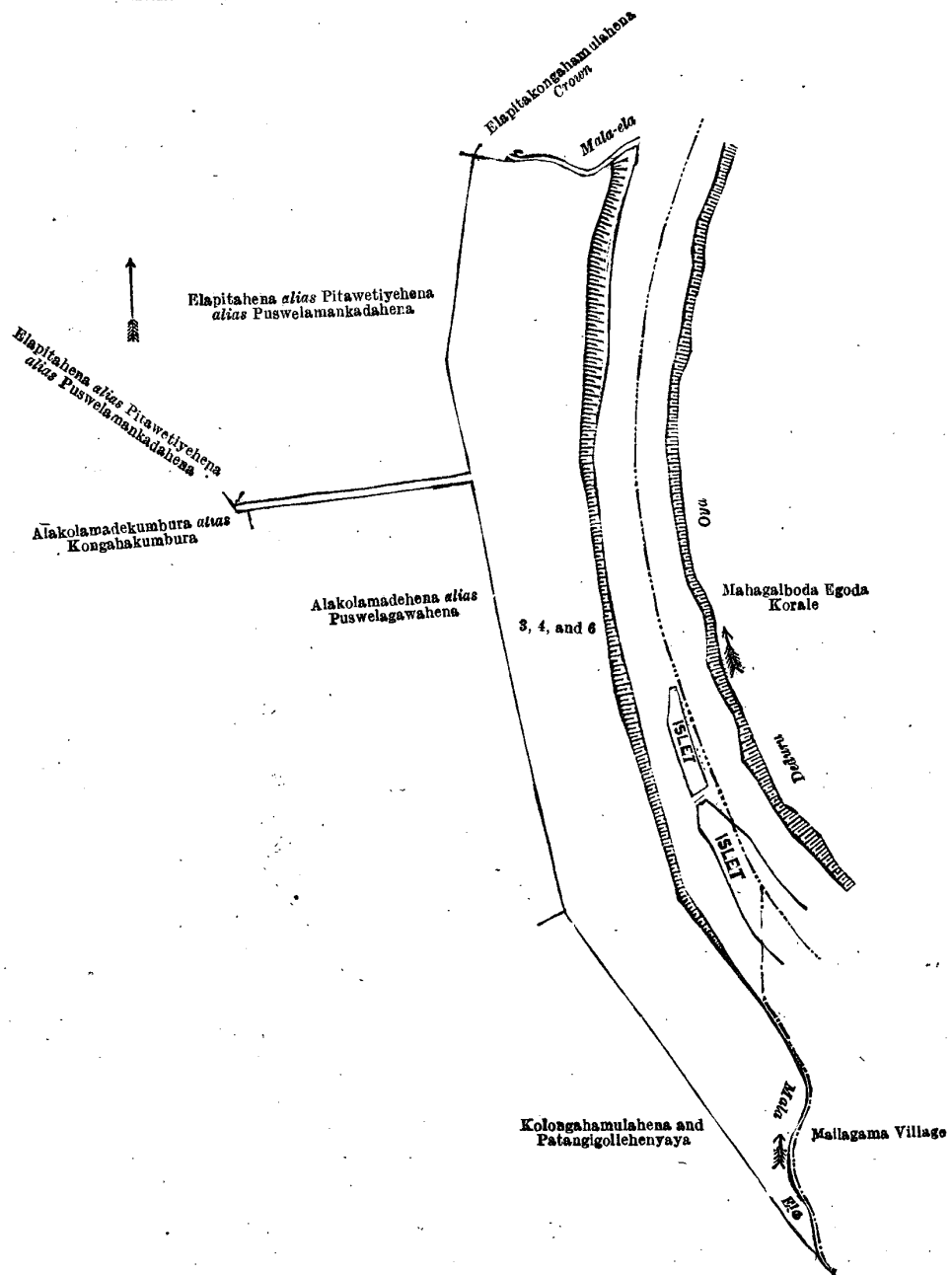


Surveyor-General's Office,
Colombo, December 6, 1922.

Scale of 4 Chains to an Inch.

C. H. VINCE,
for Surveyor-General.

May 30, 1923. N. A. HAMPTON,
Special Officer.



Surveyor-General's Office,
Colombo, December 6, 1922.

Scale of 4 Chains to an Inch.

C. H. VINCE,
for Surveyor-General.

Kurunegala S. O. No. 3,393.

Order under Section 4, Sub-section (1), of "The Waste Lands Ordinances of 1897, 1899, 1900, and 1903."

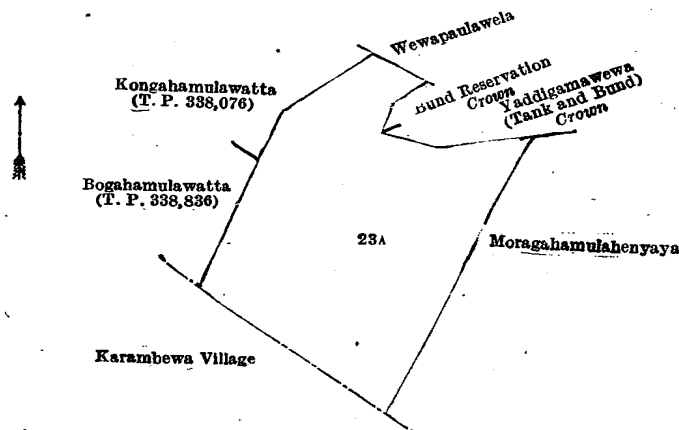
In the matter of the land commonly called or known as Moragahamulahenyaya, situate in the village of Yaddigama, in the Giratalane korale of the Dewamedhi hatpattu of the Kurunegala District, in the North-Western Province, and of "The Waste Lands Ordinances of 1897, 1899, 1900, and 1903."

WHEREAS in pursuance of section 1 of the said Ordinances it was duly declared and notified on the 15th day of October, 1920, that if no claim to the land commonly called or known as Moragahamulahenyaya, situate in the village of Yaddigama, in the Giratalane korale of the Dewamedhi hatpattu of the Kurunegala District, in the North-Western Province, containing in extent 3 acres and 1 perch, and shown as lot 23A in block survey preliminary plan 1,755 and in the annexed diagram, was made to Harry Chambers Toller, Special Officer appointed under section 28 of the said Ordinances, within the period of three months from the date specified in the said notice, such land would be declared the property of the Crown, and dealt with on account of the Crown (*vide* Notice No. 7,624):

And whereas (1) Dewasinha Mudiyansele Banda and (2) ditto Ranhamy made claim thereto, and I, Norman Albert Hampton, Special Officer appointed under section 28 of the said Ordinances, made due inquiry into such claim; and whereas the said claimants and I came to an agreement in writing dated the 7th day of July, 1921, concerning the said land, under section 4, sub-section (1), of the said Ordinances, whereby it was agreed that the said claimants should be declared the purchasers of the said land upon payment on or before the 7th day of January, 1922, to the Government Agent at Kurunegala, or to the Settlement Officer, of a sum of Rupees Forty-eight only (Rs. 48), as the purchase amount of the said land; and whereas the date for payment was extended to the 22nd day of July, 1922, and whereas the said amount has been paid by the said claimants within the extended time, they are hereby, in pursuance of the agreement aforementioned, declared to be the purchasers of the said land, as more fully described herein below.

Description of the Land referred to.

The land commonly called or known as Moragahamulahenyaya, situate in the village of Yaddigama, in the Giratalane korale of the Dewamedhi hatpattu of the Kurunegala District, in the North-Western Province, containing in extent 3 acres and 1 perch, and shown as lot 23A in block survey preliminary plan 1,755 and in the annexed diagram; and bounded as follows: on the north by Kongahamulawatta sold by the Crown (T. P. 338,076), Wewapaulawela (private), bund reservation to be declared the property of the Crown under the Waste Lands Ordinances, Yaddigamawewa (tank and bund) to be declared the property of the Crown under the Waste Lands Ordinances; on the east by Moragahamulahenyaya (private); on the south by Moragahamulahenyaya (private), the village limit of Karambewa; on the west by Bogahamulawatta (T. P. 338,836), Kongahamulawatta sold by the Crown (T. P. 338,076).



Surveyor-General's Office,
Colombo, February 28, 1923.

Scale of 4 Chains to an Inch.

C. H. VINCE,
for Surveyor-General.

N. A. HAMPTON,
Special Officer.
May 1, 1923.

Kurunegala S. O. No. 3,394.**Order under Section 4, Sub-section (1), of "The Waste Lands Ordinances of 1897, 1899, 1900, and 1903."**

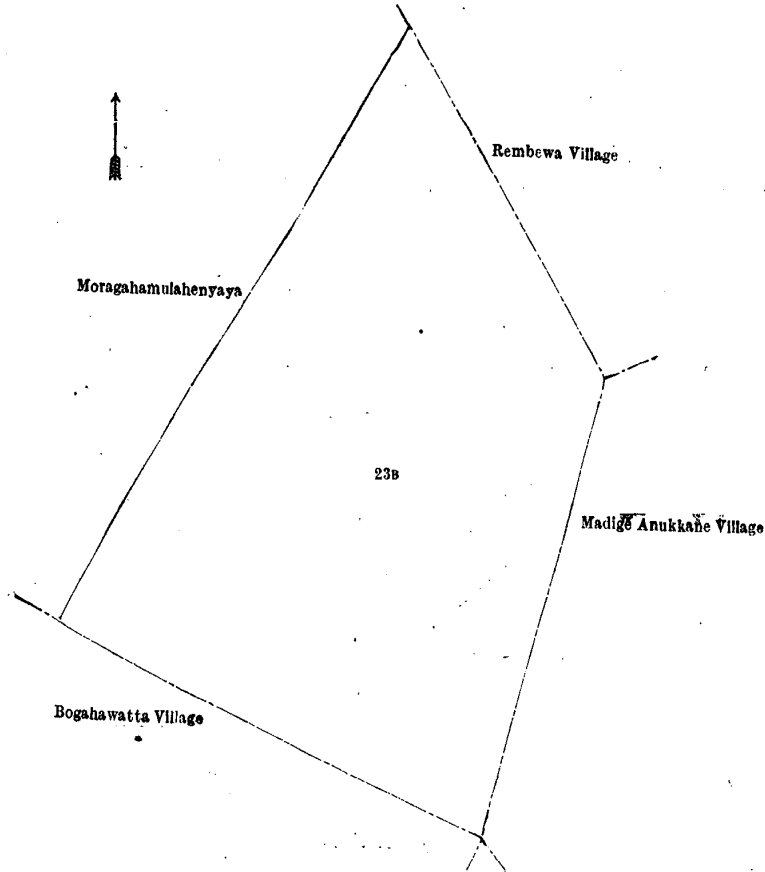
In the matter of the land commonly called or known as Moragahamulahenyaya, situate in the village of Yaddigama, in the Giratalane korale of the Dewamedhi hatpattu of the Kurunegala District, in the North-Western Province, and of "The Waste Lands Ordinances of 1897, 1899, 1900, and 1903."

WHEREAS in pursuance of section 1 of the said Ordinances it was duly declared and notified on the 15th day of October, 1920, that if no claim to the land commonly called or known as Moragahamulahenyaya, situate in the village of Yaddigama, in the Giratalane korale of the Dewamedhi hatpattu of the Kurunegala District, in the North-Western Province, containing in extent 12 acres and 23 perches, and shown as lot 23B in block survey preliminary plan 1,755 and in the annexed diagram, was made to Harry Chambers Toller, Special Officer appointed under section 28 of the said Ordinances, within the period of three months from the date specified in the said notice, such land would be declared the property of the Crown, and dealt with on account of the Crown (*vide* Notice No. 7,624):

And whereas T. Moonamalle, on behalf of Herat Mudiyansele Utku Banda, made claim thereto, and I, Norman Albert Hampton, Special Officer appointed under section 28 of the said Ordinances, made due inquiry into such claim; and whereas the said Herat Mudiyansele Utku Banda, and I, with the consent of His Excellency the Governor, came to an agreement in writing dated the 9th day of July, 1921, concerning the said land, under section 4, sub-section (1), of the said Ordinances, whereby it was agreed that the said Herat Mudiyansele Utku Banda should be declared the purchaser of the said land, upon payment on or before the 7th day of January, 1922, to the Government Agent at Kurunegala, or to the Settlement Officer, of a sum of Rupees One hundred and Ninety-five only (Rs. 195), as the purchase amount of the said land; and whereas the said amount has been duly paid by the said Herat Mudiyansele Utku Banda, he is hereby, in pursuance of the agreement aforementioned, declared to be the purchaser of the said land, as more fully described herein below.

Description of the Land referred to.

The land commonly called or known as Moragahamulahenyaya, situate in the village of Yaddigama, in the Giratalane korale of the Dewamedhi hatpattu of the Kurunegala District, in the North-Western Province, containing in extent 12 acres and 23 perches, and shown as lot 23B in block survey preliminary plan 1,755 and in the annexed diagram; and bounded as follows: on the north by Moragahamulahenyaya (private), the village limit of Rembewa; on the east by the village limits of Rembewa and Madigeankkane; on the south by village limit of Bogahawatta; on the west by Moragahamulahenyaya (private).



Surveyor-General's Office,
Colombo, February 28, 1923.

Scale of 4 Chains to an Inch.

C. H. VINCE,
for Surveyor-General.

May 1, 1923. N. A. HAMPTON,
Special Officer.

Puttalam S. O. No. 113.

**Order under Section 4, Sub-section (1), of "The Waste Lands Ordinances of 1897, 1899, 1900, and 1903,"
declaring Land to be Crown Property.**

In the matter of the lands commonly called or known as Weliwewahena, Tisbamba (sanitary reserve), &c., situate in the village of Andahena, in the Kumarawanni pattu korale of the Demala hatpattu of the Puttalam District, in the North-Western Province, and of "The Waste Lands Ordinances of 1897, 1899, 1900, and 1903."

WHEREAS in pursuance of section 1 of the said Ordinances it was duly notified on the 24th day of February, 1922, that if no claim to the lands commonly called or known as Weliwewahena, Tisbamba (sanitary reserve), &c., situate in the village of Andahena, in the Kumarawanni pattu korale of the Demala hatpattu of the Puttalam District, in the North-Western Province, containing in extent 8 acres 1 rood and 32 perches, and shown as lots 28, 30, and 41 in block survey preliminary plan 1,827 as described in the annexed diagrams, was made to Frederick Lewis, Special Officer appointed under section 28 of the said Ordinances, within the period of three months from the date specified in such notice, such land would be declared the property of the Crown and dealt with on account of the Crown (*vide* Notice No. 8,057):

And whereas Gamamedaliyanage Migel Perera made claim thereto; and whereas the said claimant entered into an agreement in writing dated the 6th day of October, 1922, whereby in consideration of his being declared the purchaser of lots 8 and 26 of the notice and of the block survey preliminary plan 1,827, upon payment on or before the 6th day of January, 1923, to the Settlement Officer, of a sum of Rupees Eight hundred and Fifty only (Rs. 850), he withdrew his claim to the above-mentioned lots 28, 30, and 41 of this order; I, Maxwell MacLagan Wedderburn, Special Officer appointed under section 28 of the said Ordinances, under and by virtue of the powers vested in me in that behalf by section 4 of the said Ordinances, do hereby on this 30th day of April, 1923, order and declare, under section 4, sub-section (1), of the said Ordinances, that the said lands, as more fully described herein below, are the property of the Crown.

Description of the Lands referred to.

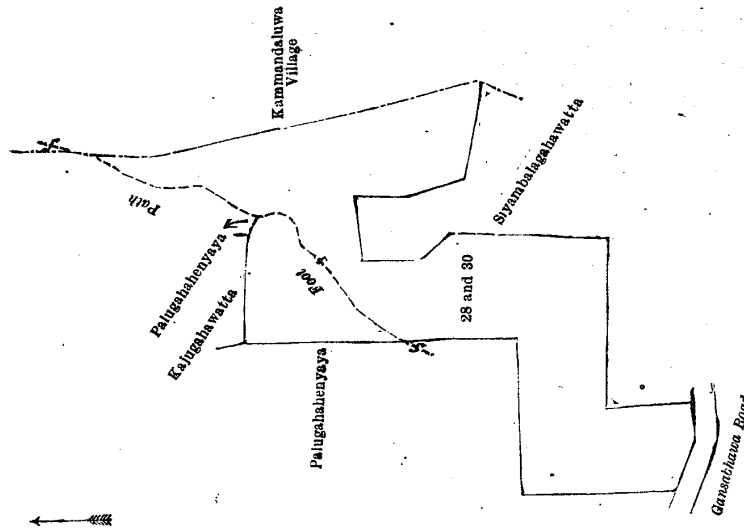
The following lots situate in the village of Andahena, in the Kumarawanni pattu korale of the Demala hatpattu of the Puttalam District, in the North-Western Province, as described in the annexed diagrams:—

I.—Block survey preliminary plan 1,827.

Lot.	Name of Land.	Extent, A. R. P.
28 ..	Weliwewahena	0 1 37
30 ..	Tisbamba (sanitary reserve)	4 1 17
		4 3 14

(Exclusive of the footpath passing through the land.)

and bounded as follows: on the north by Kajugahawatta (private), Palugahahenyaya to be sold to Gamamedaliyanage Migel Perera under the Waste Lands Ordinances, a footpath; on the east by the village limit of Kammandaluwa; on the south by Siyambalagahawatta claimed by Abubacker Asanallebbe and others, the Gansabhawa road; on the west by Palugahahenyaya to be sold to Gamamedaliyanage Migel Perera under the Waste Lands Ordinances.



Surveyor-General's Office,
Colombo, December 2, 1922.

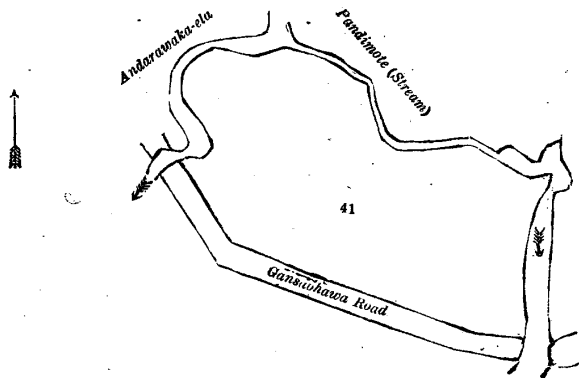
Scale of 4 Chains to an Inch.

C. H. VINCE,
for Surveyor-General.

II.—Block survey preliminary plan 1,827.

Lot.	Name of Land.	Extent, A. R. P.
41	Siyambalagahena	3 2 18

and bounded as follows : on the north by the Andarawaka-ela, Pandimote (stream) ; on the east by Pandimote (stream) ; on the south by Gansabhawa road ; on the west by the Andarawaka-ela.



Surveyor-General's Office,
Colombo, December 2, 1922.

Scale of 4 Chains to an Inch.

C. H. VINCE,
for Surveyor-General.

M. M. WEDDERBURN,
Special Officer.

April 30, 1923.

Puttalam S. O. No. 114.

Order under Section 4, Sub-section (1), of "The Waste Lands Ordinances of 1897, 1899, 1900, and 1903."

In the matter of the land commonly called or known as Weliwewehena, situate in the village of Kammandaluwa, in the Kumarawanni pattu korale of the Demala hatpattu of the Puttalam District, in the North-Western Province, and of "The Waste Lands Ordinances of 1897, 1899, 1900, and 1903."

WHEREAS in pursuance of section 1 of the said Ordinances it was duly declared and notified on the 24th day of February, 1922, that if no claim to the land commonly called or known as Weliwewehena, situate in the village of Kammandaluwa, in the Kumarawanni pattu korale of the Demala hatpattu of the Puttalam District, in the North-Western Province, containing in extent 15 acres 2 roods and 30 perches, and shown as lot 17 in block survey preliminary plan 1,828 and in the annexed diagram, was made to Frederick Lewis, Special Officer appointed under section 28 of the said Ordinances, within the period of three months from the date specified in the said notice, such land would be declared the property of the Crown and dealt with on account of the Crown (*vide* Notice No. 8,056) :

And whereas Gamamedaliyanage Migel Perera made claim thereto, and I, Maxwell MacLagan Wedderburn, Special Officer appointed under section 28 of the said Ordinances, made due inquiry into such claim ; and whereas the said claimant and I, with the consent of His Excellency the Governor, came to an agreement in writing dated the 6th day of October, 1922, concerning the said land, under section 4, sub-section (1), of the said Ordinances, whereby it was agreed that the said claimant should be declared the purchaser of the said land, upon payment on or before the 6th day of January, 1923, to the Settlement Officer, of a sum of Rupees Three hundred only (Rs. 300), as the purchase amount of the said land ; and whereas the said amount has been duly paid by the said claimant, he is hereby, in pursuance of the agreement aforementioned declared to be the purchaser of the said land, as more fully described herein below.

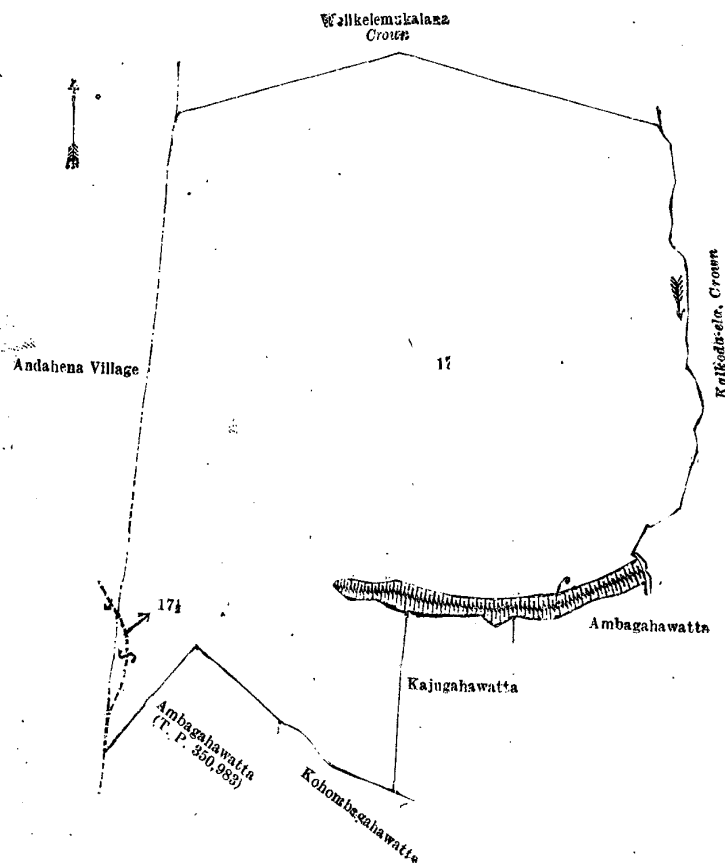
Description of the Land referred to.

The land commonly called or known as Weliwewehena, situate in the village of Kammandaluwa, in the Kumara-wanni pattu korale of the Demala hatpattu of the Puttalam District, in the North-Western Province, containing in extent 15 acres 2 roods and 30 perches, and shown as lot 17 in block survey preliminary plan 1,828 and in the annexed diagram; and bounded as follows: on the north by Welikelemukalana to be declared the property of the Crown under the Waste Lands Ordinances; on the east by the Kalkoda-ela to be declared the property of the Crown under the Waste Lands Ordinances; on the south by Ambagahawatta claimed by Segu Tambige Mohamadu Cassim, Kajugahawatta claimed by Sinnatambige Kachchi, Kohombagahawatta claimed by Naina Lebbege Naura Pitchey, Ambagahawatta sold by the Crown (T. P. 350,983); on the west by the village limit of Andahena.

NOTE.—The following lot lying within the above-mentioned boundaries is excluded from this order, and its extent of 2 perches is not included in the acreage of 15 acres 2 roods and 30 perches given above:—

Lot.	Name of Land.	Extent, A. R. P.
17½	Footpath	0 0 2

Block survey preliminary plan 1,828.



Surveyor-General's Office,
Colombo, March 20, 1923.

Scale of 4 Chains to an Inch.

C. H. VINCE,
for Surveyor-General.

M. M. WEDDERBURN,
Special Officer.

April 30, 1923.

Uva S. O. No. 2,557.

Order under Section 4, Sub-section (1), of "The Waste Lands Ordinances of 1897, 1899, 1900, and 1903,"
admitting Land to be Private Property.

In the matter of the lands commonly called or known as Mylawaleyaya, Wewenugaleyaya, Geganadeniyeyaya, &c., situate in the villages of Mahagama, Uda and Palle Bahirawa, in the Sittaramapalata korale of the Wellawaya division, in the Province of Uva, and of "The Waste Lands Ordinances of 1897, 1899, 1900, and 1903."

WHEREAS in pursuance of section 1 of the said Ordinances it was duly notified on the 7th day of September, 1917, that if no claim to the lands commonly called or known as Mylawaleyaya, Wewenugaleyaya, Geganadeniyeyaya, &c., situate in the villages of Mahagama, Uda and Palle Bahirawa, in the Sittarama palata korale of the Wellawaya division, in the Province of Uva, containing in extent 613 acres and 26 perches, and shown as lots 1A, 1C, 1D, and 1G in topographical preliminary plan 43 as described in the annexed diagrams, was made to John Murray Davies, Special Officer appointed under section 28 of the said Ordinances within the period of three months from the date specified in such notice, such lands would be declared the property of the Crown, and dealt with on account of the Crown (*vide* Notice No. 6,545):

And whereas (1) Polommaruwa Sri Dhammadinna Piyaratana Nayaka Thero of Kataragama and (2) Kosgolle Bandaranayaka Jayasekera Mudiyansele Punchi Banda Ulwita, as the Basnayaka Nilame of the Ruhunumaha Kataragama Dewale, made claim thereto, and John Murray Davies and Howard Orme Fox, Special Officers appointed under section 28 of the said Ordinances, made due inquiry into such claim; I, Maxwell MacLagan Wedderburn, Special Officer appointed under section 28 of the said Ordinances, with the consent of His Excellency the Governor, do hereby in pursuance of the two agreements in writing, both dated the 15th and 19th days of September, 1919, admit the claim of the said Ruhunu Mahakataragama Dewale, subject, however, to the rights, if any thereto, of the tenants of the said Dewale, to the said lands, as more fully described herein below, under section 4, sub-section (1), of the said Ordinances.

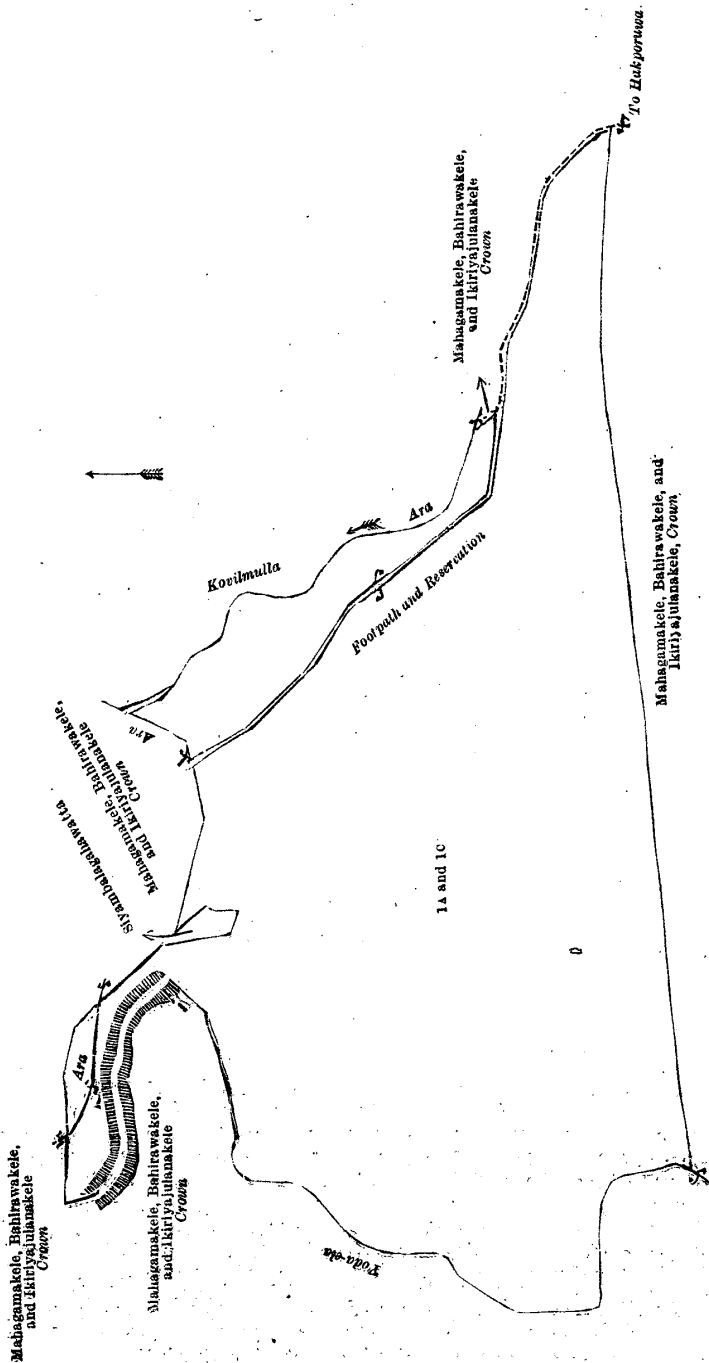
Description of the Lands referred to.

The following lots situated in the villages of Mahagama, Uda and Palle Bahirawa, in the Sittaramapalata korale of the Wellawaya division, in the Province of Uva, as described in the annexed diagrams:—

Lot.	Name of Land.	I.—Topographical preliminary plan 43.	Extent, A. R. P.
1A ..	Mylawaleyaya, Wewenugaleyaya, Geganadeniyeyaya, &c.	..	332 0 10
1C ..	Mylawaleyaya, Kovilmulleyaya, &c.	..	15 3 28

(Exclusive of streams, footpath, and reservation passing through the land.) 347 3 38

and bounded as follows: on the north by Mahagamakele, Bahirawakele, and Ikiriya Julianakele to be declared the property of the Crown under the Waste Lands Ordinances, Siyambalagahawatta, private, Mahagamakele, Bahirawakele, and Ikiriya Julianakele to be declared the property of the Crown under the Waste Lands Ordinances, an ara; on the east by the Kovilmulla-ara, Mahagamakele, Bahirawakele, and Ikiriya Julianakele to be declared the property of the Crown under the Waste Lands Ordinances, the footpath and reservation to Hakporuwa; on the south by Mahagamakele, Bahirawakele, and Ikiriya Julianakele to be declared the property of the Crown under the Waste Lands Ordinances; on the west by the Yoda-ela, Mahagamakele, Bahirawakele, and Ikiriya Julianakele to be declared the property of the Crown under the Waste Lands Ordinances.



II.—Topographical preliminary plan 43.

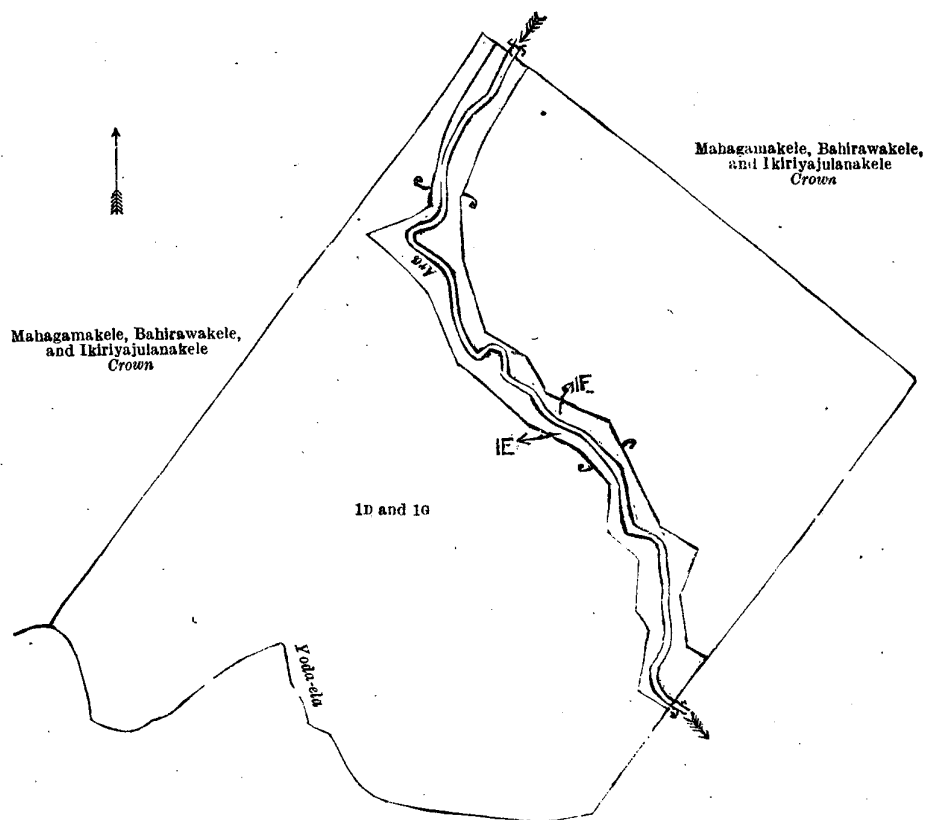
Lot.	Name of Land.	Extent, A. R. P.
1D ..	Eramudugasyaya, Halambagahena, &c. ..	170 3 6
1G ..	Mahayayahena, Palugahena, &c. ..	94 1 22
		265 0 28

and bounded as follows : on the north and east by Mahagamakele, Bahirawakele, and Ikiriya-julanakele to be declared the property of the Crown under the Waste Lands Ordinances ; on the south by Mahagamakele, Bahirawakele, and Ikiriya-julanakele to be declared the property of the Crown under the Waste Lands Ordinances, the Yoda-ela ; on the west by Mahagamakele, Bahirawakele, and Ikiriya-julanakele to be declared the property of the Crown under the Waste Lands Ordinances.

NOTE.—The following lots lying within the above-mentioned boundaries are excluded from this part of the order. and their aggregate acreage of 21 acres 2 roods and 28 perches is not included in the acreage of 265 acres and 28 perches given above.

Topographical preliminary plan 43.

Lot.	Name of Land.	Extent, A. R. P.
1E ..	Deniya-ara-addarahena (reservation for Deniya-ara) ..	11 0 28
1F ..	Do. (do.) ..	10 2 0
		21 2 28



Surveyor-General's Office,
Colombo, October 10, 1922.

Scale of 16 Chains to an Inch.

C. H. VINCE,
for Surveyor-General.

April 11, 1923.

M. M. WEDDERBURN,
Special Officer.

**Order under Section 2 of "The Waste Lands Ordinances of 1897, 1899, 1900, and 1903,"
declaring Land to be Crown Property.**

In the matter of the land commonly called and named Kelagahawatta *alias* Kahatagahawatta (reservation for footpath), situate in the village of Dampe, in the Meda pattuwa of Hewagam korale of the Colombo District, in the Western Province, and of "The Waste Lands Ordinances of 1897, 1899, 1900, and 1903."

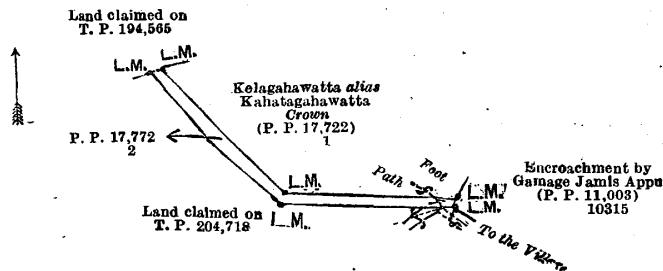
THE notice required by section 1 of "The Waste Lands Ordinances of 1897, 1899, 1900, and 1903," having been duly published in manner prescribed by that section in respect of the above-named land (*vide* Notice No. 8,211), and no claim having been made to the said land or to any interest therein within the period of three months from the date specified in the said notice, I, Paikiasothy Saravanamuttu, Additional Assistant Government Agent, Colombo District, under and by virtue of the powers vested in me in that behalf by section 2 of the said Ordinances, do hereby on this 14th day of April, 1923, order and declare that the said land, as more fully described herein below, situate in the village of Dampe, in the Meda pattuwa of Hewagam korale of the Colombo District, in the Western Province, and shown as lot 2 in preliminary plan 17,722 and in the annexed diagram, and containing in extent 35 perches is the property of the Crown.

Description of the Land referred to.

The following lot situated in the village of Dampe, in Meda pattuwa of the Hewagam korale, in the Colombo District, of the Western Province, as described in the annexed diagram:—

Lot.	Name of Land.	Extent A. R. P.
2	Kelagahawatta <i>alias</i> Kahatagahawatta (reservation for footpath) ..	0 0 35

and bounded as follows: on the north by land depicted in title plan 194,565 and Kelagahawatta *alias* Kahatagahawatta claimed by the Crown (P. P. 17,722/1); on the east by land encroached by Gamage Jamis Appu (P. P. 11 003/10,315); on the south and west by land depicted on title plan 204,718.



Surveyor-General's Office,
Colombo, August 21, 1922.

Scale of 4 Chains to an Inch.

C. R. LUNDIE,
for Surveyor-General.

April 14, 1923.

P. SARAVANAMUTTU,
Additional Assistant Government Agent.

Order under Section 2 of "The Waste Lands Ordinances of 1897, 1899, 1900, and 1903," declaring Land to be Crown Property.

In the matter of the lands commonly called and known as Rilabendikanda and Palabalalanda, situate in the village of Maduluwawa, in the Meda pattuwa of Hewagam korale, in the Colombo District of the Western Province, and of "The Waste Lands Ordinances of 1897, 1899, 1900, and 1903."

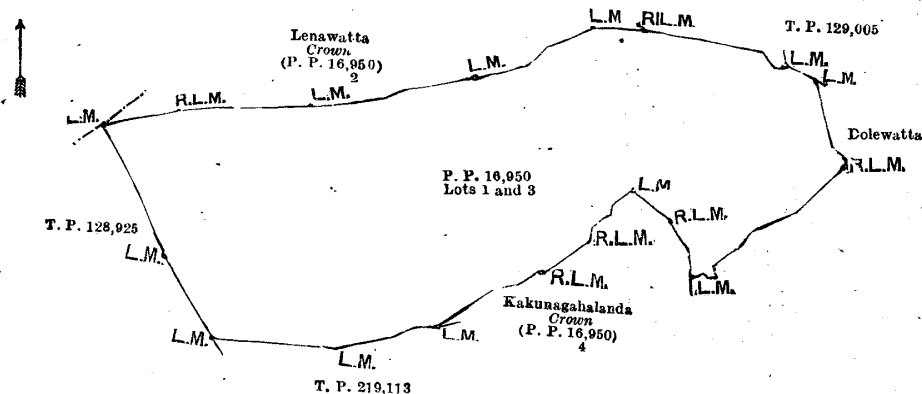
THE notice required by section 1 of "The Waste Lands Ordinances of 1897, 1899, 1900, and 1903," having been duly published in manner prescribed by that section in respect of the above-named lands (*vide* Notice No. 8,199), and no claim having been made to the said lands or to any interest therein, within the period of three months from the date specified in the said notice, I, Paikasiothy Saravanamuttu, Additional Assistant Government Agent, Colombo District, under and by virtue of the powers vested in me in that behalf by section 2 of the said Ordinances, do hereby on this 14th day of April, 1923, order and declare that the said lands, as more fully described herein below, situate in the village of Maduluwawa, in the Meda pattuwa of Hewagam korale, in the Colombo District, of the Western Province, and shown as lots 1 and 3 in preliminary plan 16,950 and in the annexed diagram, and containing in extent 8 acres 1 rood and 23 perches, are the property of the Crown.

Description of the Lands referred to.

The following lots situated in the village of Maduluwawa, in Meda pattuwa of Hewagam korale, in the Colombo District, of the Western Province, as described in the annexed diagram:—

Lot.	Name of Land.	Extent, A. R. P.
1	Rilabendikanda ..	6 1 13
3	Palabalalanda ..	2 0 10
		8 1 23

and bounded as follows: on the north by Lenawatta claimed by the Crown (P. P. 16,950/2); on the east by land depicted in title plan No. 129,005 and Dolewatta claimed by W. Agosingho and others; on the south by Kakunagahalanda claimed by the Crown (P. P. 16,950/4) and land depicted in title plan No. 219,113; and on the west by land depicted in title plan No. 128,925.



Surveyor-General's Office,
Colombo, June 25, 1919.

Scale of 4 Chains to an Inch.

C. H. VINCE,
for Surveyor-General.

April 14, 1923.

P. SARAVANAMUTTU,
Additional Assistant Government Agent.

**Order under Section 2 of "The Waste Lands Ordinances of 1897, 1899, 1900, and 1903,"
declaring Land to be Crown Property.**

In the matter of the lands commonly called or known as Kalukele, situate in the village of Madabawita, in the Udugaha pattuwa of the Hapitigam korale of the Negombo District, in the Western Province, and of "The Waste Lands Ordinances of 1897, 1899, 1900, and 1903."

THE notice required by section 1 of "The Waste Lands Ordinances of 1897, 1899, 1900, and 1903," having been duly published in manner prescribed by that section in respect of the above-named lands (*vide* Notice No. 8,270), and no claim having been made to the said lands or to any interest therein within the period of three months from the date specified in the said notice, I, Hubert Ernest Newnham, Assistant Government Agent, Colombo and Negombo Districts, under and by virtue of the powers vested in me in that behalf by section 2 of the said Ordinances, do hereby on this 22nd day of May, 1923, order and declare that the said lands, as more fully described herein below, situate in the village of Madabawita, in the Udugaha pattuwa of Hapitigam korale of the Negombo District, in the Western Province, and shown as lots 2, 3A, and 9 in preliminary plan 17,614 and in the annexed diagram, and containing in extent about 4 acres 3 roods and 24 perches, are the property of the Crown.

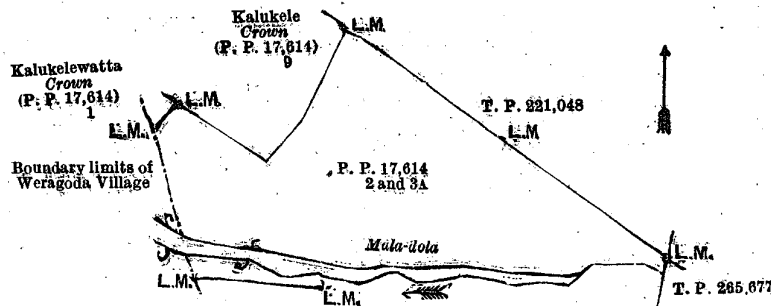
Description of the Lands referred to.

The following lots situated in the village of Madabawita in Udugaha pattuwa of Hapitigam korale, in the Negombo District of the Western Province, as described in annexed diagrams:—

I.—Preliminary plan 17,614.

Lot.	Name of Land.	Extent, A. R. P.
2	Kalukele	1 0 14
3A	Do.	2 0 20
		3 0 34

and bounded as follows: on the north by Kalukele claimed by the Crown (P. P. 17,614/9); on the north-east by land depicted in title plan 265,677; on the south by Mala-dola; on the west by the boundary limits of Weragoda village; and on the north-west by Kalukelewatta claimed by the Crown (P. P. 17,614/1).



Surveyor-General's Office,
Colombo, April 5, 1922.

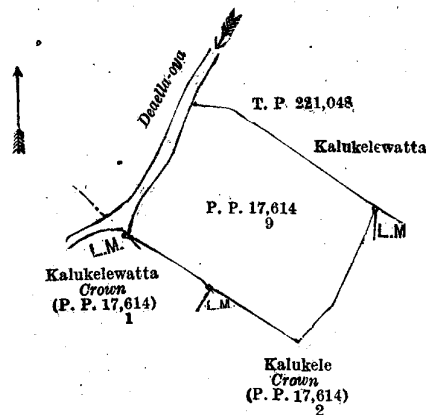
Scale of 4 Chains to an Inch.

C. H. LUNDIE,
for Surveyor-General.

II.—Preliminary plan 17,614.

Lot.	Name of Land.	Extent, A. R. P.
9	Kalukele	1 2 30

and bounded as follows: on the north by the land depicted in title plan 221,048 and Kalukelewatta claimed by S. Ranatunga and others; on the north-east and east by Kalukele claimed by the Crown (P. P. 17,614/2); on the south-west by Kalukele claimed by the Crown (P. P. 17,614/2); on the west by Kalukelewatta claimed by the Crown (P. P. 17,614/1); and on the north-west by Dealla-oya.



Surveyor-General's Office,
Colombo, October 22, 1921.

Scale of 4 Chains to an Inch.

C. H. VINCE,
for Surveyor-General.

H. E. NEWNHAM,
Assistant Government Agent.

May 22, 1923.

PRELIMINARY NOTICES.

Matale Notice No. 8,398.

Notice under "The Waste Lands Ordinances of 1897, 1899, 1900, and 1903."

TAKE notice that unless within three months from August 17, 1923, the persons, if any, who claim any interest in the lands hereinafter mentioned or in any one or more of such lands or to some interest therein make claim in person or in writing to the said lands or any of them or to some interest therein to M. M. Wedderburn, Esq., Special Officer appointed under section 28 of "The Waste Lands Ordinances of 1897, 1899, 1900, and 1903," at his office at Colombo :

Such Special Officer, in pursuance of the powers vested in him by the said Ordinances, will declare by writing under his hand that the said lands, or such of them as to which no claim has been made, are the property of the Crown.

M. M. WEDDERBURN,
Special Officer.

NOTE.—A claim to a right of way over the said lands or any of them is a claim to an interest in the land or lands.

Description of the Lands referred to.

The following lots situated in the village of Hunuketa-ela, in the Ambanganga korale of the Matale East division of the Matale District, in the Central Province, and described in the annexed diagrams :—

I.—Block survey preliminary plan 69.

Lot.	Name of Land.	Extent, A. R. P.	Lot.	Name of Land.	Extent, A. R. P.
1	Sudu-ganga (part of) <i>alias</i> Amban-ganga	11 3 38	79	Pallekumburagoda (reservation for stream)	0 1 19
2	Pallewelagoda	1 3 14	82	Kategalahiriya (reservation for road)	0 0 19
4	Kundapitiya (reservation for Sudu-ganga and Kalu-ganga)	4 3 21	85	Pattiyawatta	0 1 21
6	Kundapitiya	1 0 38	98	Millagahamadithamukalana	0 1 35
7	Kalu-ganga (part of)	20 1 33	99	Amunewalahiriya	0 2 5
8	Kundapitiya and Ritagahamulawatta (reservation for ela)	3 0 1	101	Welikadethenna	4 0 18
9	Loluwela-amune-ela, Medawela-ela, and Pallewela-ela	1 1 21	102	Gansabhawa path	0 2 32
11	Medawelapillewa	0 1 15	105	Lindamukalana	2 1 11
12	Ritagahamula	0 3 16	108	Ihalaweipillewa	0 3 23
13	Minor road	6 2 31	112	Lindagawa wattagoda	0 0 4
14	Footpath	0 0 4	113	Do. (reservation for road)	0 0 5
15	Galagawayaya, Totillagahademedaya, Nayapalleyyaya, Migahamulayaya	84 2 8	114	Do. (do.)	0 0 23
17	Loluwelagoda	1 3 39	115	Do.	0 0 21
18	Loluwelahena (reservation for ela)	1 2 22	116	Pallewela-ela (stream)	0 3 25
23	Imbulgahamulakele	1 2 16	123	Pallekumburagoda	0 0 17
24	Elhenatenna	2 0 3	125	Meegahamullawatta (reservation for road)	0 0 8
25	Anillamukalana (reservation for ela)	0 3 38	126	Pallekumburawatta	2 3 36
26	Do.	3 3 17	127	Do. (reservation for road)	0 0 9
30	Loluwelapillewahena (reservation for ela)	0 1 26	128	Pallekumburagoda	0 3 28
31	Ganga-ainekele (reservation for ela)	1 2 31	129	Pallekumbura	0 1 25
33	Imbulgahamulahena	8 0 25	130	Pallekumburagommana	0 2 16
34	Loluwelapillewahena (reservation for road)	0 1 5	131	Do.	0 1 8
35	Do.	0 3 17	132	Pallekumburagoda	1 1 29
37	Anillamukalana	0 0 34	133	Hapugaspitiya (reservation for stream)	0 0 9
38	Do.	15 1 2	135	Do. (do.)	0 0 36
44	Galagawayaya	2 0 11	142	Do. (do.)	0 2 38
45	Ganga-ainekele (reservation for river)	0 3 25	147	Kukurumanhenayaya, Godamaditthenyaya	15 0 6
49	Ambanganga estate	0 0 21	149	Palliyekanatta (cemetery)	0 3 34
51	Kolongollechena (reservation for river)	0 3 7	151	Kukurumanhena	12 2 33
52	Dawata-ela (stream)	0 2 2	158	Parehena (old road, now chena)	0 0 12
60	Gansabhawa path	0 1 27	159	Udatenna, Kukurumanhena	23 2 8
61	Millagahamadithayaya, Ganimeyaya, Amunuwalahiriya	51 1 20	166	Godemidithayaya	9 2 13
62	Amunewalemukalana	9 1 37	167	Makulgolle-ela (stream)	1 0 13
63	Sudu-ganga (part of)	7 1 25	167½	Pinkumbura-ela (part of stream)	0 0 18
66	Jessewatta estate	15 0 16	169	Hapugaspitiya (reservation for river)	1 3 3
71	Pallekumbura-ela (stream)	0 2 21	170	Hapugaspitiyahena (do.)	0 1 22
75	Hapugaspitiya (reservation for river)	2 3 1	188	Kotuwagalekumbura-ela (part of stream)	0 0 29
78	Do. (reservation for stream)	0 0 13	190	Pinkumbura (whole area of stream)	0 0 17
			196	Ditch	0 0 9
			201	Hapugaspitiyakumbura-ela (stream)	0 0 27
					352 2 25

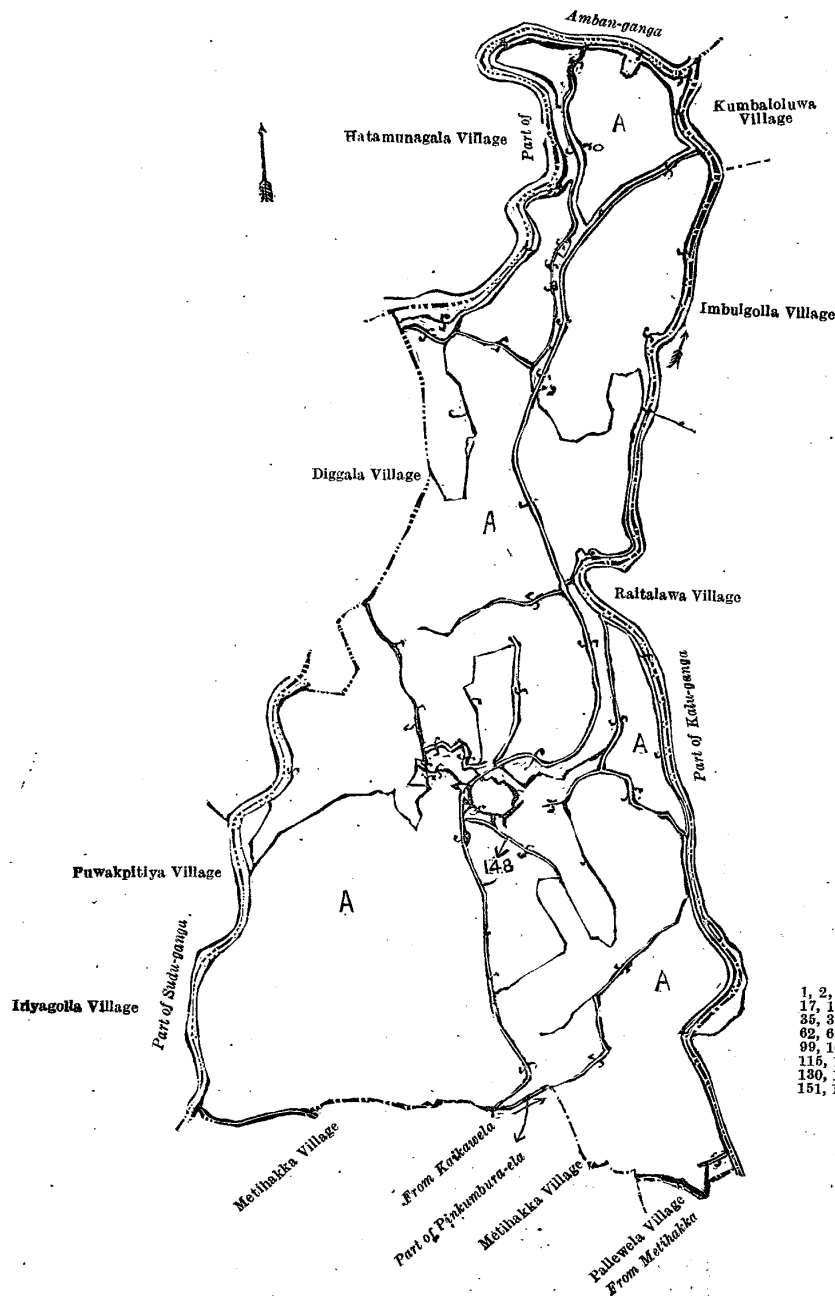
and bounded as follows : on the north by part of Amban-ganga (the village limit of Hatamunagala) ; on the east by part of Kalu-ganga (the village limits of Kumbaloluwa, Imbulgolla, and Raitalawa) ; on the south by the village limits of Pallewela and Metihakka ; on the west by part of Sudu-ganga (the village limits of Iriyagolla and Puwakpitiya), the village limit of Diggala, part of Amban-ganga (the village limit of Hatamunagala).

NOTE.—The following lots lying within the above-mentioned boundaries is excluded from this notice, and no part of their aggregate acreage of 882 acres and 9 perches is included in the acreage of 352 acres 2 roods and 25 perches :—

Block survey preliminary plan 69.

Lot.	Name of Land.	Extent, A. R. P.	Lot.	Name of Land.	Extent, A. R. P.
148	Gansabhawa road	0 1 35	A 93	Kosgahamulawatta	0 1 18
148A	Do (part of T. P. 230,657)	0 0 13	A 94	Kosgahawattahena	0 1 21
148B	Do	0 2 10	A 95	Kosgahawatta and Meegahamullewatta	2 0 26
A 3	Pallewela	11 3 30	A 96	Millagahamedithawatta	0 1 13
A 5	Kundapitiya and Ritagahamula (T. Ps. 238,878, 238,879, 238,880, 238,881, 340,796, and 340,797)	46 1 15	A 97	Do.	0 1 23
A 10	Pallewelapillawa	1 3 39	A 100	Welikadethennakumburagoda	3 0 27
A 16	Loluwela, Medawela, Horekumbura	29 1 13	A 103	Ross estate, Clodagh estate, Hapugaspiya estate (T. Ps. 208,370, 258,596, 260,126, 236,102, and part of 107,255)	254 0 4
A 19	Medawelakamata (threshing-floor)	0 0 20	A 104	Ross estate	3 0 38
A 20	Do. (do.)	0 0 6	A 106	Mukalana wattahena	0 1 29
A 21	Loluwelakamata (do.)	0 0 16	A 107	Ihalawela	3 2 4
A 22	Horekumburekette	1 0 8	A 109	Reniwa awatta and Kosgahagedarawatta	2 0 38
A 27	Ammillemukalana	4 1 17	A 110	Ihalawelapillawa	0 1 10
A 28	Welagawayaya alias Jessewatta estate	20 1 11	A 111	Ranawarawatta	0 0 35
A 29	Loluwelapillawa	0 3 11	A 117	Lindagawakumbura	2 3 17
A 32	Jessewatta estate (T. Ps. 229,510, 229,511, and 229,512)	62 0 19	A 118	Meegahamullawatta	0 0 14
A 32½	Do.	0 0 34	A 119	Meegahamullawatta (reservation for road)	0 0 10
A 32¾	Do.	0 0 14	A 120	Pallekumburewatta	0 2 25
A 36	Welagawayaya alias Jessewatta estate	0 0 7	A 121	Pallekumburehena	0 0 21
A 39	Hunuketa-ela estate, Ambanganga estate	0 0 30	A 122	Pallekumburagoda	0 1 32
A 40	Jessewatta estate (T. Ps. 229,442, 237,843, and part of T. P. 229,514)	86 3 1	A 124	Ketawatta alias Meegahamullawatta	0 0 26
A 41	Welagawayaya (part of T. P. 229,514)	0 1 34	A 134	Hapugaspiya	0 2 8
A 42	Jessewatta estate	0 1 34	A 136	Hapugaspiya estate (T. P. 230,655)	13 2 39
A 43	Do. (portion of old road)	0 2 10	A 137	Do.	23 0 20
A 43½	Imbulamulahena (do.)	0 0 10	A 138	Do.	2 3 12
A 46	Jessewatta estate	1 1 25	A 139	Do.	2 1 14
A 47	Do.	0 2 35	A 140	Do.	8 3 38
A 48	Ambanganga estate	0 2 2	A 141	Footpath	0 3 14
A 50	Jessewatta estate (encroachment on reservation for river)	0 1 30	A 141A	Do. (part of T. P. 164,414)	0 0 10
A 53	Jessewatta estate (encroachment on reservation for ela)	1 2 0	A 143	Hapugaspiya estate (encroachment on reservation for river)	0 0 19
A 54	Hunuketa-ela estate, Ambanganga estate (reservation for ela)	0 3 2	A 144	Hapugaspiya estate	0 1 14
A 55	Jessewatta estate (reservation for ela)	2 2 24	A 145	Do.	0 0 8
A 56	Kolongolle chena (reservation for river)	0 2 3	A 146	Do.	0 1 14
A 57	Ambanganga estate (part of T. P. 229,515)	0 0 3	A 150	Ambagahamulawatta	1 0 12
A 58	Jessewatta estate (encroachment on reservation for ela)	0 0 12	A 152	Kategalahiriya watta	0 0 13
A 59	Ambanganga estate (encroachment on reservation for ela)	0 1 10	A 153	Wagedarawatta	5 0 23
A 64	Ambanganga estate	0 0 16	A 154	Badahalahiriya hena, Epitawatta	9 1 15
A 65	Jessewatta estate (T. Ps. 229,516 and part of 229,515)	7 2 4	A 155	Epitawatta	1 3 39
A 67	Do.	1 1 36	A 156	Ross estate	0 0 16
A 68	Do. (part of T. P. 229,398)	51 0 19	A 157	Do.	4 1 27
A 69	Do.	0 3 0	A 160	Kukurumanhena and Hapugaspiya estate	0 0 37
A 70	Do. (encroachment on reservation for ela)	3 3 28	A 161	Hapugaspiya estate	0 3 3
A 72	Hapugaspiya estate	2 2 26	A 162	Do. (T. P. 222,055)	5 2 25
A 73	Do. (T. P. 230,656)	22 1 0	A 163	Do.	0 0 29
A 74	Do. (encroachment on reservation for river)	1 1 25	A 164	Do.	0 0 30
A 76	Do. (do.)	0 1 32	A 165	Hapugaspiya estate	0 0 18
A 76½	Do. (do.)	0 0 14	A 168	Do.	2 0 14
A 77	Do. (encroachment on reservation for ela)	3 0 39	A 171	Do. (encroachment on reservation for river)	0 1 16
A 80	Jessewatta estate (do.)	0 0 22	A 172	Do.	19 3 33
A 81	Do.	0 0 10	A 173	Do. (T. P. 165,987)	8 3 35
A 83	Kategalahiriya	0 0 6	A 174	Do.	0 0 18
A 84	Pattiyawattekella (reservation for road)	0 0 9	A 175	Do.	0 0 8
A 86	Meegahamullewatta (reservation for road)	0 0 16	A 176	Tavalanthenna	0 2 0
A 87	Pattiyawatta	0 2 27	A 177	Hapugaspiya estate	3 0 26
A 88	Kategalahiriya	0 0 26	A 178	Do. (part of T. P. 230,657)	2 0 32
A 89	Meegahamullewatta	0 0 26	A 179	Do.	20 1 9
A 90	Do.	0 0 10	A 180	Do.	1 2 33
A 91	Ambanganga estate	0 0 18	A 181	Do. (encroachment on road reservation)	0 1 12
A 92	Kosgahawattahena	0 0 25	A 182	Do. (encroachment on reservation for ela and well)	1 2 21
			A 183	Do. (T. Ps. 162,433, 162,434)	2 1 23
			A 184	Do. (T. Ps. 164,413, 165,986, 178,010, and part of 164,414)	46 2 22
			A 185	Do.	2 3 1
			A 186	Do.	2 2 34
			A 187	Do. (T. P. 165,988)	6 2 36
			A 189	Clodagh estate (encroachment on reservation for ela)	0 1 13

Lot.	Name of Land.	Extent, A. R. P.	Lot.	Name of Land.	Extent, A. R. P.
A 191 ..	Clodagh estate ..	0 2 38	A 197 ..	Gurumehelagewatta ..	1 0 28
A 192 ..	Do. (encroachment on reservation for stream) ..	0 2 7	A 198 ..	Do. ..	0 2 14
A 193 ..	Hapugaspitiya estate ..	19 1 36	A 199 ..	Gurumehelagewattehena ..	0 0 11
A 194 ..	Do. ..	0 3 38	A 200 ..	Hapugaspitiya wela ..	2 1 3
A 195 ..	Do. ..	0 3 6	A 202 ..	Olupulariwatta ..	0 2 17
					882 0 9



1, 2, 4, 6, 7, 8, 9, 11, 12, 13, 14, 15, 17, 18, 23, 24, 25, 26, 30, 31, 33, 34, 35, 37, 38, 44, 45, 49, 51, 52, 60, 61, 62, 63, 66, 71, 75, 78, 79, 82, 85, 95, 99, 101, 102, 105, 108, 112, 113, 114, 116, 118, 123, 125, 126, 127, 128, 129, 130, 131, 132, 133, 135, 142, 147, 149, 151, 158, 159, 166, 167, 167A, 169, 170, 188, 190, 196, and 201

Surveyor-General's Office,
Colombo, February 20, 1923.

Scale of 32 Chains to an Inch.

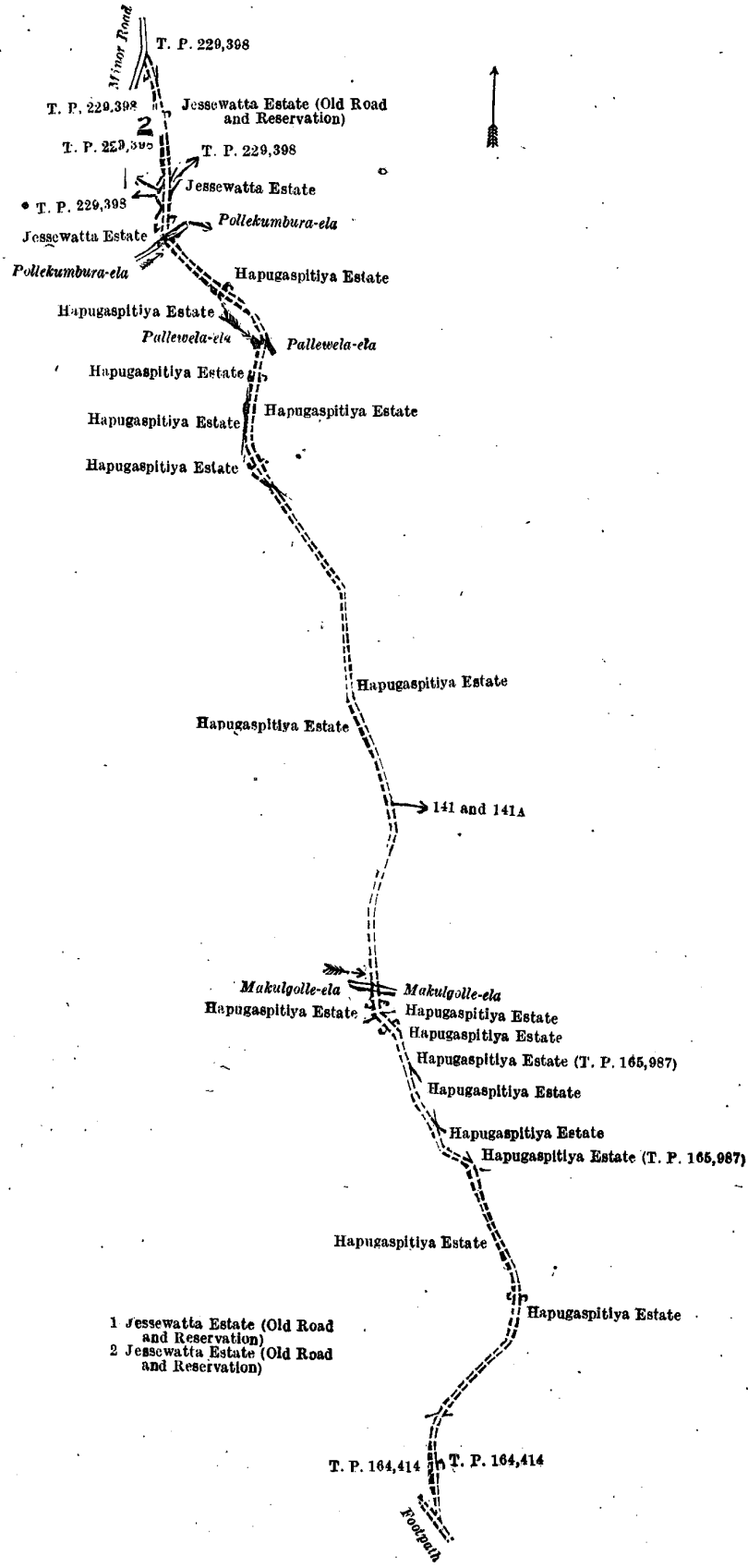
C. H. VINCE,
for Surveyor-General.

II.—Block survey preliminary plan 69.

Lot.	Name of Land.	Extent, A. R. P.
141 ..	Footpath ..	0 3 14
141A ..	Do. ..	0 0 10

Lot.	Name of Land.	Extent, A. R. P.
141 ..	Footpath ..	0 3 14
141A ..	Do. ..	0 0 10
		0 3 24

and bounded as follows : on the north by minor road ; on the east by T. P. 229,398, Jessewatta estate (old road and reservation) claimed by Messrs. Trevallnyn and Prior, T. P. 229,398, Jessewatta estate claimed by Messrs. Trevallnyn and Prior, Hapugasptiya estate claimed by Mr. J. C. Tribe, Hapugasptiya estate (T. P. 165,987), Hapugasptiya estate claimed by Mr. J. C. Tribe, Hapugasptiya estate (T. P. 165,987), Hapugasptiya estate claimed by Mr. J. C. Tribe, T. P. 164,414 ; on the south by footpath ; on the west by T. P. 164,414, Hapugasptiya estate claimed by Mr. J. C. Tribe, Jessewatta estate claimed by Messrs. Trevallnyn and Prior, T. P. 229,398, Jessewatta estate (old road and reservation) claimed by Messrs. Trevallnyn and Prior, T. P. 229,398, Jessewatta estate (old road and reservation) claimed by Messrs. Trevallnyn and Prior, T. P. 229,398.



III.—Block survey preliminary plan 69.

Lot.	Name of Land.	Extent, A. R. P.
148	Footpath	0 1 35
148A	Do.	0 0 13
148B	Do.	0 2 10
		1 0 18

and bounded as follows : on the north by Ambagahamulawatta claimed by the heirs of Rendarala of Welliwala, Godamadittehena claimed by Udagedera Binduwa, Palliyekanatta (cemetery) belonging to the Crown, Godamadittehenyaya claimed by the heirs of Rendarala of Welliwala ; on the east by Godamaditteyaya claimed by Mr. J. C. Tribe, Hapugas-pitiya estate claimed by ditto, Godamaditteyaya claimed by ditto, Hapugas-pitiya estate (encroachment) claimed by ditto T. P. 230,657, Hapugas-pitiya estate (encroachment) claimed by Mr. J. C. Tribe, Tawalantenna claimed by Gama-gedera Appuhamy, trustee of Alutwela Vihare, T. P. 165,986, Hapugas-pitiya estate (encroachment) claimed by Mr. J. C. Tribe, T. P. 164,414, T. P. 178,010, Gurunnehelagewatta claimed by D. L. Alwis, Hapugas-pitiyakumbura-ela (the village limit of Pallewela) ; on the south by Hapugas-pitiya kumbura-ela (the village limit of Pallewela) ; on the west by Hapugas-pitiya-wela claimed by D. L. Alwis and another, T. Ps. 178,010, 164,413, 164,414, 165,986, Tawalantenna claimed by Gama-gedera Appuhamy, trustee of Alutwela Vihare, Hapugas-pitiya estate (encroachment) claimed by Mr. J. C. Tribe, T. P. 230,657, Hapugas-pitiya estate (encroachment) claimed by Mr. J. C. Tribe, Kukurumanhena claimed by the heirs of Carolis Rendarala of Welliwala, minor road.

[For Diagram see page 1036.]

Hambantota Notice No. 8,399.

Notice under "The Waste Lands Ordinances of 1897, 1899, 1900, and 1903."

TAKE notice that unless within three months from August 17, 1923, the persons, if any, who claim any interest in the lands hereinafter mentioned or in any one or more of such lands or to some interest therein make claim in person or in writing to the said lands or any of them or to some interest therein to P. J. Hudson, Esq., Special Officer appointed under section 28 of "The Waste Lands Ordinances of 1897, 1899, 1900, and 1903," at his office at Colombo :

Such Special Officer, in pursuance of the powers vested in him by the said Ordinances, will declare by writing under his hand that the said lands, or such of them as to which no claim has been made, are the property of the Crown.

P. J. HUDSON,
Special Officer.

NOTE.—A claim to a right of way over the said lands or any of them is a claim to an interest in the land or lands

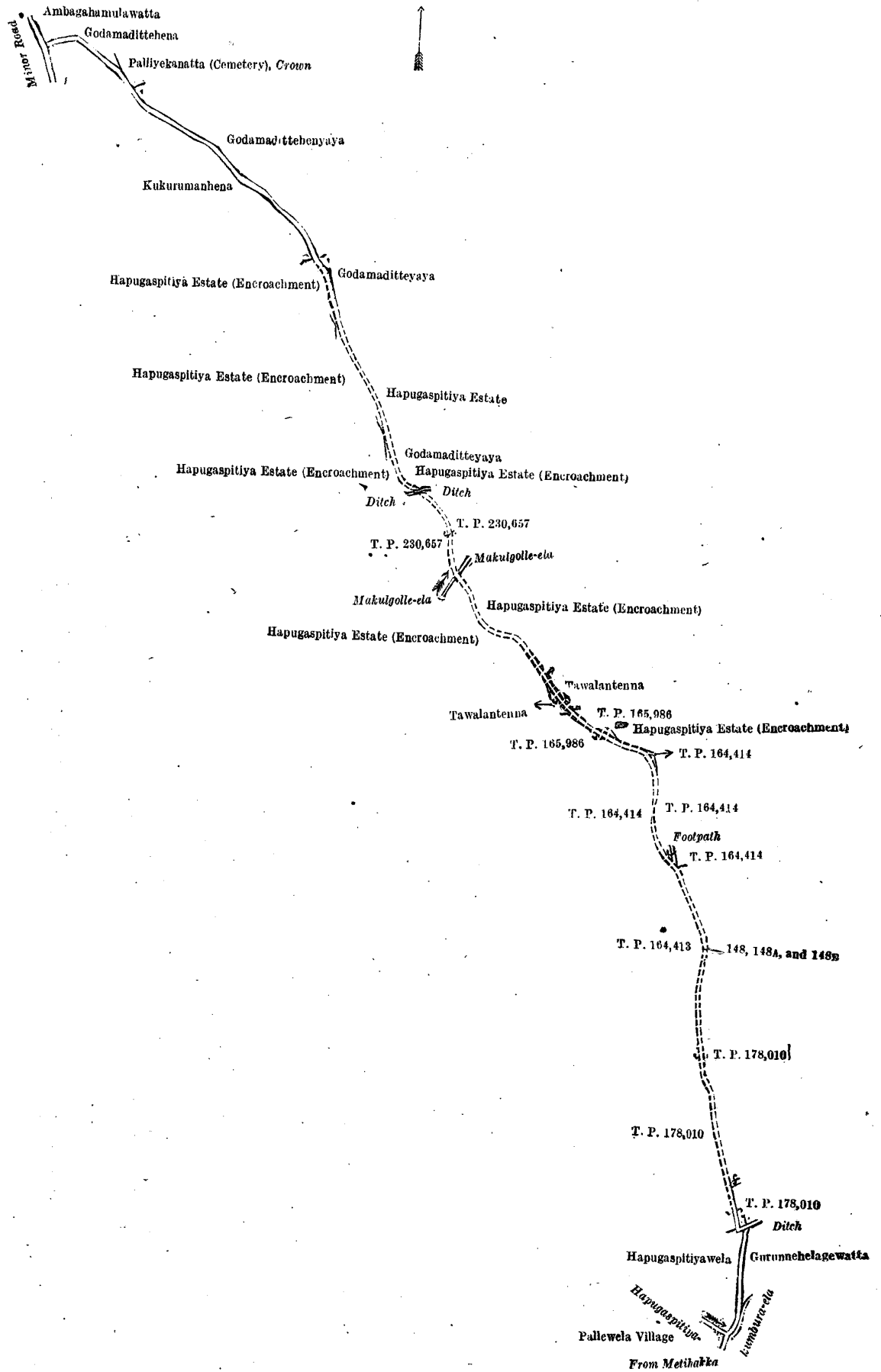
Description of the Lands referred to.

The following lots situated in the village of Wirawila, in the Magam pattu of the Hambantota District of the Southern Province, as described in the annexed diagrams :—

I.—Irrigation preliminary plan 1.

Lot.	Name of Land.	Extent, A. R. P.	Lot.	Name of Land.	Extent, A. R. P.
1	Vehera land	1 3 5	15H	Puhulporuwa <i>alias</i> Julgahapelessa <i>alias</i>	
2	Do. (reservation for road)	0 0 20		Pannagamuwakele (reservation for	
3	Do. (do.)	0 0 21		means of access)	0 0 33
4	Do. (reservation for channel)	0 1 5	16	Vehera land (reservation for road)	2 0 38
5	Pannagamuwa-ela (channel)	0 1 4	16½	Do. (do.)	1 0 12
6	Pannagamuwa channel bund (bund and bern.)	0 1 9	17	Main road	5 1 0
7	Vehera land (reservation for Pannagamuwa channel)	0 1 0	18	Vehera land (reservation for road)	1 3 16
8	Pannagamuwa tank bund	2 1 38	19	Do.	25 0 8
9	Puhulporuwekele (reservation for bund and spill)	6 3 5	20	Alutgamakele (reservation for Yodakandiya tank)	0 1 1
10	Path	0 0 11	21	Yodakandiya tank bund	2 3 36
11	Puhulporuwekele (reservation for path)	0 0 13	22	Alutgamakele and Puhulpo uwekele (reservation for Yodakandiya tank)	4 1 24
12	Julgahapelessa (reservation for spill)	0 1 33	23	Alutgamakele and Puhulporuwekele (reservation for road)	1 1 1
13	Pannagamuwa tank spill	1 0 20	24	Puhulporuwa and Julgahapelessa (reservation for road)	4 0 35
14	Julgahapelessa (reservation for Kirindiya)	51 2 39	25	Main road	3 0 35
15	Julgahapelessa <i>alias</i> Puhulporuwa	977 0 34			1,095 0 16

and bounded as follows : on the north by Vehera land (Crown jungle), Pannagamuwa tank, Puhulporuwa (Crown jungle) ; on the east by Kirindiya ; on the south by Polgahawelana (reservation for main road) belonging to the Crown, Polgahawelana (reservation for Yodakandiya tank and distribution channel No. 1) belonging to the Crown, Yodakandiya tank ; on the west by the Yodakandiya tank, Vehera land (Crown jungle).



Surveyor-General's Office,
Colombo, May 30, 1923.

Scale of 8 Chains to an Inch.

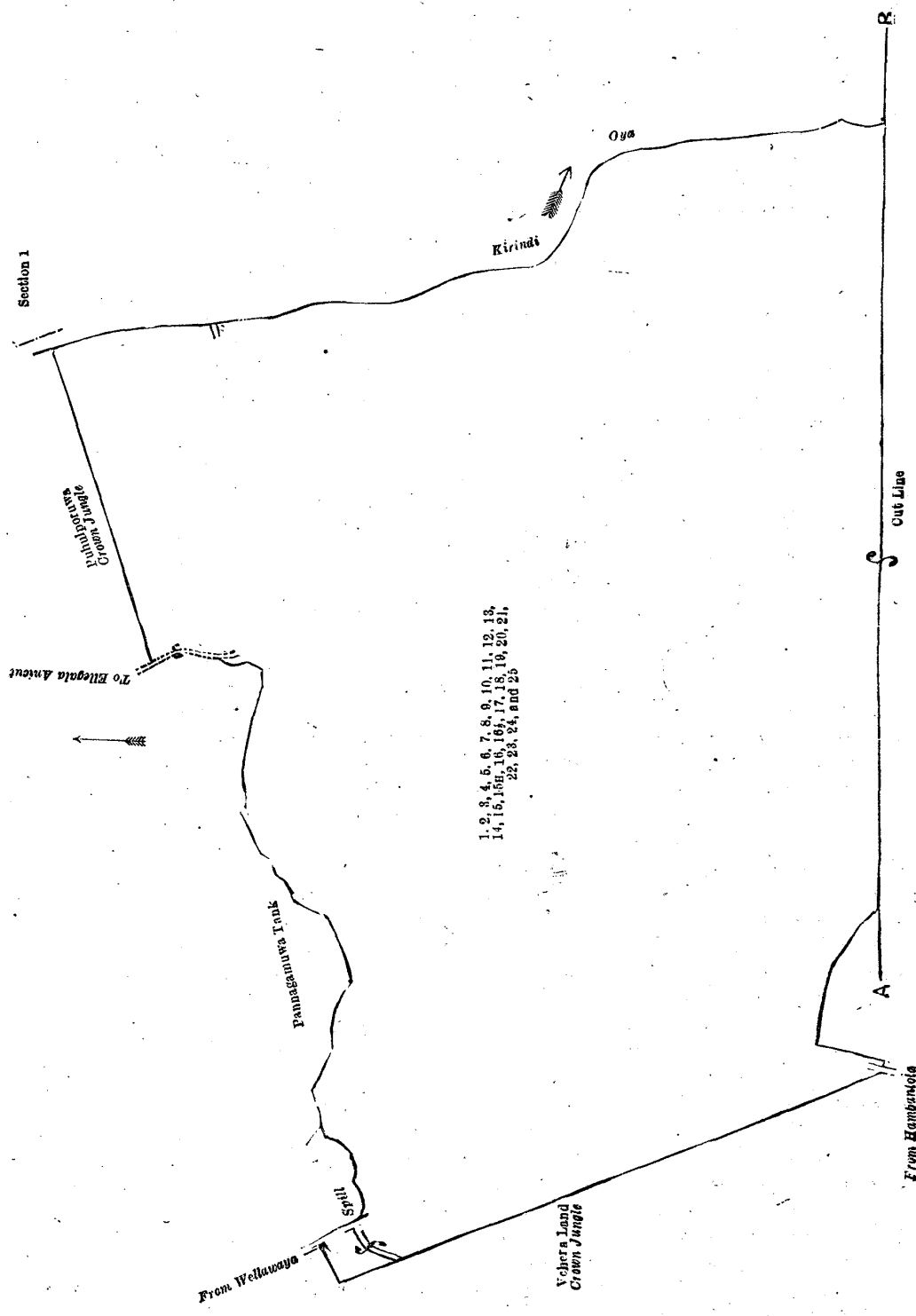
Matale S. O. 8—1923.

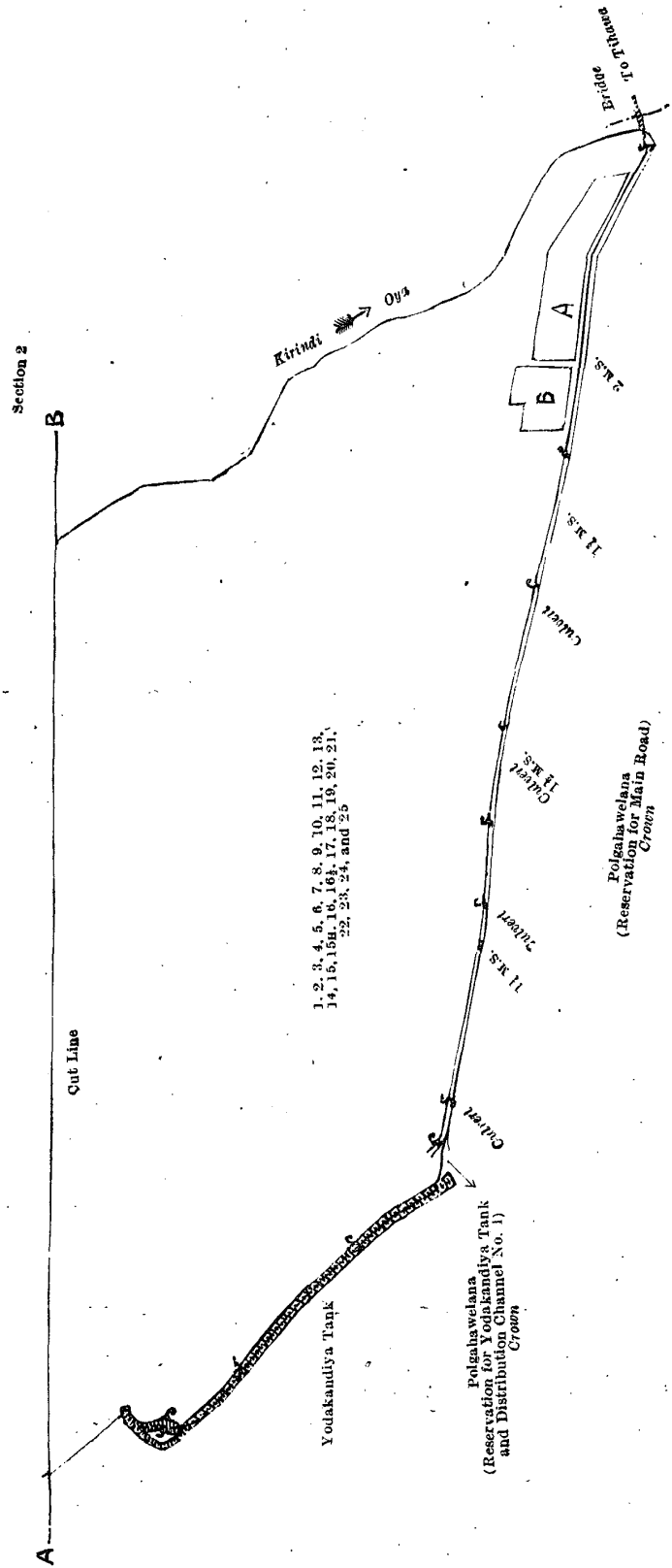
C. H. VINCE,
for Surveyor-General.

NOTE.—The following lots lying within the above-mentioned boundaries are excluded from this notice, and their aggregate acreage of 9 acres 3 roods and 20 perches is not included in the acreage of 1,095 acres and 16 perches given above:—

Irrigation preliminary plan I.

Lot.	Name of Land.	Extent, A. R. P.	Lot.	Name of Land.	Extent, A. R. P.
A 15A ..	Puhulporuwa <i>alias</i> Julgahapelessa <i>alias</i> Wirawilawelana	.. 1 0 10	B 15r ..	Puhulporuwa <i>alias</i> Julgahapelessa <i>alias</i> Pannagamuwekele	.. 1 0 9
A 15B ..	Do. 1 0 7	B 15c ..	Do. 2 0 12
A 15c ..	Do. 1 0 6			
A 15d ..	Do. 1 0 2			
A 15e ..	Do. 2 2 14			
					9 3 20





Surveyor-General's Office,
Colombo, May 21, 1923.

Scale of 16 Chains to an Inch.

C. H. VINCE,
for Surveyor-General.

II.—Irrigation preliminary plan 1.

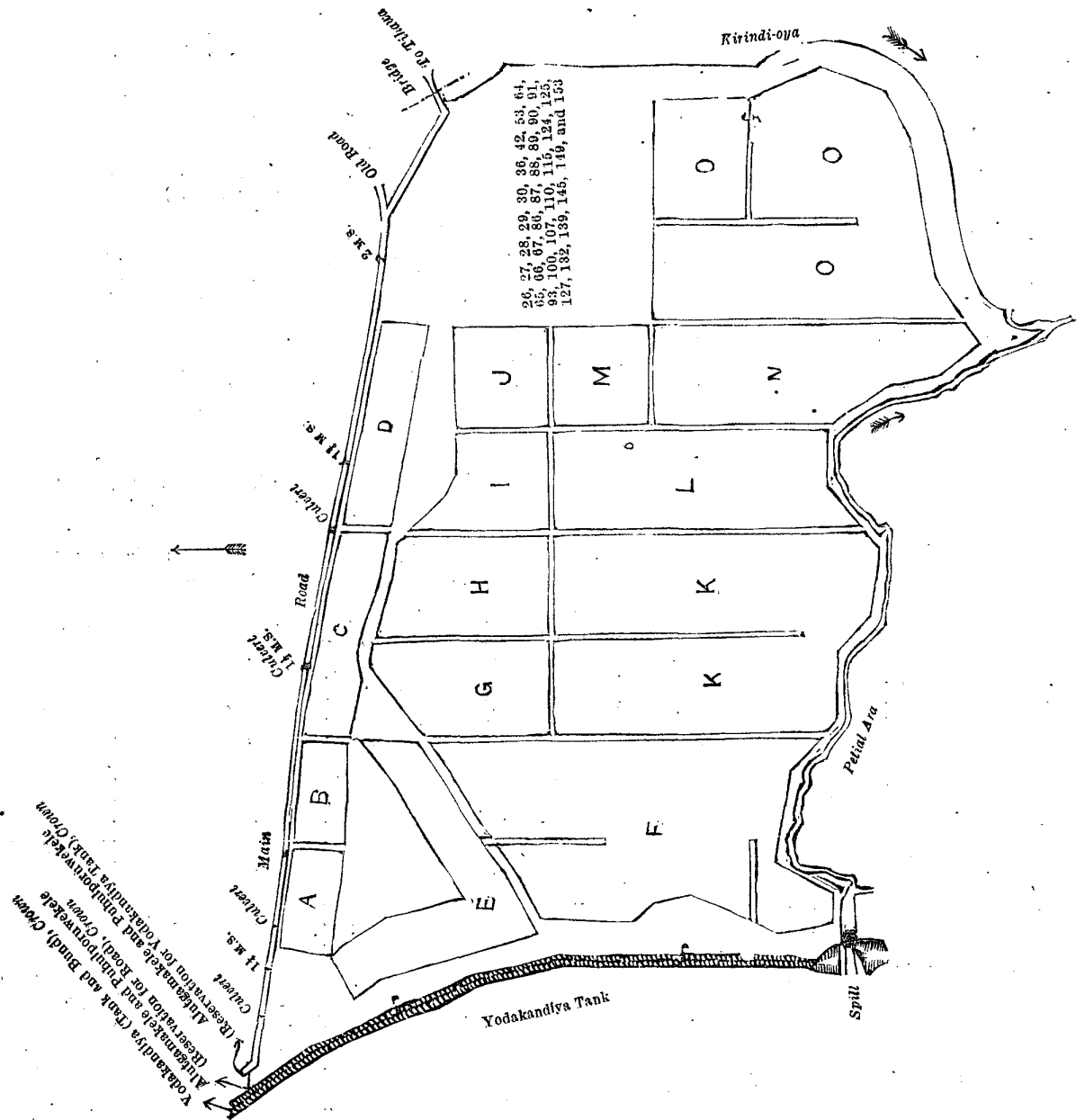
Lot.	Name of Land.	Extent, A. R. P.	Lot.	Name of Land.	Extent, A. R. P.
26	Polgahawelana (reservation for the main road)	3 1 4	90	Channel bund	2 0 4
27	Polgahawelana	0 3 38	91	Polgahawelana (reservation for distribution channel No. 1)	5 0 20
28	Do.	1 0 13	93	Irrigation channel (reservation for field channel)	0 0 26
29	Do.	1 0 5	100	Do.	0 1 2
30	Do.	1 0 9	107	Do.	0 0 23
36	Polgahawelana (reservation for a road)	0 0 33	110	Polgahawelana	53 3 13
42	Diulwelana (reservation for a road)	0 1 34	115	Do. (reservation for cultivator's road)	2 2 14
53	Do. (do.)	0 0 39	124	Channel bund	0 0 25
64	Do. (for a communal reserve)	6 2 25	125	Do.	0 0 15
65	Polgahawelana (reservation for distribution channel No. 1)	2 2 0	127	Irrigation channel (reservation for field channel)	0 0 21
66	Diulwelana (for a communal reserve)	1 3 2	132	Do.	0 1 25
67	Polgahawelana (for a communal reserve)	13 2 8	139	Do.	0 2 23
86	Polgahawelana	1 0 7	145	Do.	0 2 19
87	Yodakandiya tank bund	5 3 12	149	Polgahawelana	23 3 22
88	Polgahawelana (reservation for Yodakandiya tank and distribution channel No. 1)	14 1 17	153	Polgahawelana (reservation for Petial-ara)	7 3 10
89	Distribution channel No. 1	1 0 23			153 0 11

and bounded as follows: on the north by Yodakandiya tank bund belonging to the Crown, Alutgamakele and Puhulporuwekele (reservation for Yodakandiya tank) belonging to the Crown, Alutgamakele and Puhulporuwekele (reservation for road) belonging to the Crown, main road; on the east by Kirindi-oya; on the south by Kirindi-oya, Petial-ara; on the west by Yodakandiya tank.

NOTE.—The following lots lying within the above-mentioned boundaries is excluded from this notice, and no part of their aggregate acreage of 339 acres and 39 perches is included in the acreage of 153 acres and 11 perches given above:—

Irrigation preliminary plan 1.

Lot.	Name of Land.	Extent, A. R. P.	Lot.	Name of Land.	Extent, A. R. P.
A 31	Polgahawelana (T. P. 339,163)	0 3 37	F 95	Polgahawelana	4 3 33
A 32	Do. (T. P. 343,287)	1 0 1	F 120	Do.	5 0 1
A 33	Do. (T. P. 339,165)	0 3 38	F 121	Do.	4 3 32
A 34	Do. (T. P. 339,145)	1 0 6	F 122	Do.	3 3 39
A 35	Do. (T. P. 339,161)	1 0 3	F 123	Do.	3 2 36
B 37	Do. (T. P. 339,162)	0 3 36	F 126	Do.	6 1 5
B 38	Do. (T. P. 339,160)	1 0 4	F 128	Do.	4 2 24
B 39	Do. (T. P. 340,107)	1 0 8	F 129	Do.	3 3 6
B 40	Do. (T. P. 339,164)	1 0 1	F 130	Do.	10 0 12
B 41	Do. (T. T. 343,955)	1 0 8	G 96	Do.	4 3 14
C 43	Diulwelana (T. P. 343,331)	0 3 38	G 97	Do.	4 3 28
C 44	Do. (T. P. 339,146)	1 0 8	G 98	Do.	2 3 32
C 45	Do. (T. P. 339,365)	0 3 35	G 99	Do.	3 1 10
C 46	Do. (T. P. 339,326)	0 3 30	H 101	Do.	3 1 5
C 47	Do. (T. P. 339,366)	0 3 38	H 102	Do.	2 3 31
C 48	Do. (T. P. 339,058)	1 0 0	H 103	Do.	4 3 31
C 49	Do. (T. P. 339,049)	0 3 39	H 104	Do.	4 3 15
C 50	Do. (T. P. 340,703)	0 3 34	I 105	Do.	4 3 18
C 51	Do. (T. P. 339,055)	0 3 25	I 106	Do.	5 2 25
C 52	Do. (T. P. 339,239)	0 3 25	J 108	Do.	4 2 29
D 54	Do. (T. P. 339,044)	1 0 2	J 109	Do.	4 3 24
D 55	Do. (T. P. 339,100)	0 3 31	K 116	Do.	4 3 30
D 56	Do. (T. P. 339,045)	0 3 35	K 117	Do.	4 3 22
D 57	Do. (T. P. 339,118)	1 0 5	K 118	Do.	4 3 26
D 58	Do. (T. P. 339,325)	1 0 3	K 119	Do.	4 3 26
D 59	Do. (T. P. 339,056)	1 0 2	K 131	Do.	9 3 18
D 60	Do. (T. P. 342,910)	1 0 1	K 133	Do.	8 0 6
D 61	Do. (T. P. 339,736)	1 0 1	K 134	Do.	6 3 25
D 62	Do. (T. P. 339,324)	1 0 8	K 135	Do.	4 3 30
D 63	Do. (T. P. 339,364)	1 0 7	K 136	Do.	9 3 19
E 68	Polgahawelana (T. P. 340,877)	0 3 30	L 113	Do.	4 3 23
E 69	Do. (T. P. 339,363)	0 3 33	L 114	Do.	4 3 26
E 70	Do. (T. P. 339,172)	0 3 33	L 137	Do.	9 3 13
E 71	Do. (T. P. 339,153)	0 3 27	L 138	Do.	7 3 38
E 72	Do. (T. P. 339,171)	0 3 30	M 111	Do.	4 3 9
E 73	Do. (T. P. 339,173)	0 3 34	M 112	Do.	4 3 22
E 74	Do. (T. P. 339,290)	0 3 31	N 140	Do.	9 3 18
E 75	Do. (T. P. 339,327)	0 3 36	N 141	Do.	9 2 26
E 76	Do. (T. P. 339,152)	1 0 0	N 152	Do.	6 2 29
E 77	Do. (T. P. 339,362)	1 0 17	O 110A	Do.	12 0 20
E 78	Do. (T. P. 339,101)	1 0 2	O 142	Do.	4 3 26
E 79	Do. (T. P. 339,102)	1 0 9	O 143	Do.	4 3 25
E 80	Do. (T. P. 340,091)	0 3 35	O 144	Do.	9 3 24
E 81	Do. (T. P. 340,106)	0 3 37	O 146	Do.	4 3 5
E 82	Do. (T. P. 341,756)	0 3 39	O 147	Do.	4 3 29
E 83	Do. (T. P. 339,321)	1 0 6	O 148	Do.	5 0 6
E 84	Do. (T. P. 339,117)	0 3 39	O 150	Do.	6 0 26
E 85	Do. (T. P. 340,725)	1 0 17	O 151	Do.	8 1 24
F 92	Do.	3 0 13			
F 94	Do.	4 3 21			



Surveyor-General's Office,
Colombo, May 21, 1923.

Scale of 16 Chains to an Inch.

C. H. VINCE,
for Surveyor-General.

III.—Irrigation preliminary plan I.

Lot.	Name of Land.	Extent, A. R. P.	Lot.	Name of Land.	Extent, A. R. P.
154	Petial-ara (to reserve as a drainage channel)	4 2 24	168½	Irrigation channel (reservation for a field channel)	0 1 27
155	Yodahandya tank spill	0 0 24	173	Molakepupatana	11 2 30
156	Alutgamakele <i>alias</i> Petial-arakele (reservation for distribution channel and the Yodakandiya tank bund)	2 1 3	174	Distribution channel and its subsidiary	0 1 31
157	Channel bund (the bund on both sides of the distribution channel)	0 2 17	175	Channel bund (the bund on both sides of the channels)	0 3 15
158	Distribution channel No. 1	0 0 34	176	Irrigation channel (reservation for subsidiary to distribution channel No. 1)	0 2 6
159	Polgahawelana (reservation for Petial-ara and distribution channel No. 1)	5 0 39	177	Molakepupatana (reservation for the main and distribution channel No. 1 and the bund of the Yodakandiya tank)	1 2 4
160	Polgahawelana (reservation for the Petial-ara)	9 3 37	178	Yodakandiya tank bund (Yodakandewewa trig. station is at the northern end of this bund)	3 0 18
161	Irrigation channel (reservation for the field channel)	0 0 28	179	Yodakandiya main channel	0 1 9
165	Molakepupatana (reservation for a cultivators' road)	0 0 21			
168	Do.	0 0 22			

Lot.	Name of Land.	Extent, A. R. P.	Lot.	Name of Land.	Extent, A. R. P.
180	Petial-arekele (reservation for the Yodakandiya tank bund and the main channel) ..	1 2 37	236	Irrigation channel (reservation for a field channel) ..	0 0 31
181	Petial-arekele ..	1 2 34	241½	Do. ..	0 1 12
182	Petial-arewewa ..	6 2 34	244	Uduwilakele (reservation for the Kirindi-oya) ..	10 3 21
183	Petial-arekele and Molakepupatana ..	194 0 14	246	Irrigation channel (reservation for a field channel) ..	0 2 14
184	Main irrigation channel (reservation for the main channel) ..	9 0 34	249	Uduwila ..	5 0 2
185	Yodakandiya main channel ..	4 1 34	250	Do. ..	5 0 2
186	(Main channel bund and berm) ..	8 1 25	253½	Irrigation channel (reservation for a field channel) ..	0 0 13
187	Petial-arekele and Molakepupatana (reservation for the main channel and subsidiaries to distribution channels) ..	15 0 2	254	Do. ..	0 0 17
190	Polgahawelana ..	1 0 30	256	Uduwilagodana ..	3 3 24
191	Molakepupatana (reservation for the Kirindi-oya) ..	21 2 15	258	Irrigation channel (reservation for a field channel) ..	0 2 6
197	Molakepupatana (bund and reservation for distribution channel No. 2) ..	0 1 9	264	Uduwila ..	6 0 30
198	Distribution channel No. 2 ..	0 0 17	265	Do. (tank and open land) ..	6 2 15
201	Molakepupatana (reservation for distribution channel No. 2) ..	1 2 35	266	Irrigation channel (reservation for a field channel) ..	0 1 27
203	Irrigation channel (reservation for a field channel) ..	0 2 21	267	Uduwila ..	4 3 29
205	Molakepupatana (reservation for a cultivators' road) ..	0 1 34	268	Do. ..	8 1 28
210	Molakepupatana ..	8 2 21	269	Road reservation (reservation for a cultivators' road) ..	0 2 8
210½	Molakepupatana (reservation for a field channel) ..	0 2 24	288	Uduwila (reservation for the Gansabhawa road) ..	3 0 22
211	Molakepupatana ..	5 1 17	291	Irrigation channel (reservation for a field channel) ..	0 1 8
212	Do. ..	4 0 26	293	Uduwila ..	7 1 23
215	Water-course (to be used for a drainage channel) ..	0 0 12	296	Irrigation channel (reservation for a field channel) ..	0 0 25
216	Molakepupatana (reservation for drainage channel No. 2) ..	0 3 20	297	Road reservation (reservation for a cultivators' road) ..	0 1 36
217	Molakepupatana and Uduwilagodana ..	122 0 15	298	Drainage channel No. 3 (reservation for a drainage channel) ..	8 2 32
218	Molakepupatana and Uduwilagodana (reservation) ..	2 2 38	299	Stream ..	0 0 25
219	Distribution channel No. 3 and its subsidiary channels ..	0 1 30	303	Water-course ..	0 0 16
220	Molakepupatana (bunds and reservations for distribution channel No. 3 and its subsidiary) ..	1 1 4	304	Do. ..	0 0 14
221	Bund of distribution channel No. 3 and its subsidiary ..	0 0 16	305	Uduwilawewa (part of tank) ..	16 1 15
222½	Irrigation channel (reservation for a field channel) ..	0 0 20	306	Uduwila (reservation for the main channel) ..	7 1 23
230	Molakepupatana (reservation for a cultivator's road) ..	0 3 35	307	Yodakandiya main channel ..	0 3 12
234	Molakepupatana (reservation for a field channel) ..	0 0 16	308	Uduwila (reservation for the main channel) ..	2 3 0
			309	Uduwila ..	24 0 39
			310	Reservation for the Gansabhawa road ..	1 1 19
			317	Reservation for distribution channel No. 4 ..	0 0 39
					584 3 5

and bounded as follows: on the north by Polgahawelana (reservation for Yodakandiya tank and distribution channel No. 1) belonging to the Crown, Polgahawelana (reservation for Petial-ara) belonging to the Crown; on the east by Polgahawelana (reservation for Petial-ara) belonging to the Crown, Polgahawelana belonging to the Crown, Kirindi-oya; on the south by the Gansabhawa road from Tihawa to Andalla; on the west by Uduwila belonging to the Crown, Molakepupatana belonging to the Crown, Yodakandiya tank.

NOTE.—The following lots lying within the above mentioned boundaries are excluded from this notice, and their aggregate acreage of 390 acres 3 roods and 21 perches is not included in the acreage of 584 acres 3 roods and 5 perches given above:—

Irrigation preliminary plan I.

Lot.	Name of Land.	Extent, A. R. P.	Lot.	Name of Land.	Extent, A. R. P.
A 162	Molakepupatana ..	8 0 6	D 206	Molakepupatana ..	3 3 38
A 163	Do. ..	5 3 30	D 207	Do. ..	3 0 39
A 164	Do. ..	4 3 23	E 208	Do. ..	5 2 23
B 166	Do. ..	7 2 11	E 209	Do. ..	7 1 16
B 167	Do. ..	6 1 12	F 222	Do. ..	5 1 16
C 169	Do. ..	3 1 11	F 223	Do. ..	2 3 38
C 170	Do. ..	3 1 4	G 213	Do. ..	4 2 35
C 171	Do. ..	3 2 13	G 214	Do. ..	6 1 24
C 172	Do. ..	4 1 31	H 226	Do. ..	4 0 2
C 188	Do. ..	7 0 19	H 227	Do. ..	4 0 24
C 189	Do. ..	7 0 36	H 228	Do. ..	4 0 20
C 192	Polgahawelana ..	5 1 26	H 229	Do. ..	3 3 31
C 193	Molakepupatana ..	5 1 26	I 224	Do. ..	2 2 8
C 194	Do. ..	4 2 22	I 225	Do. ..	4 2 9
C 195	Do. ..	2 3 29	I 231	Do. ..	4 2 36
C 196	Do. ..	6 1 0	I 232	Do. ..	5 0 2
C 199	Do. ..	4 0 36	I 233	Do. ..	2 0 12
C 200	Do. ..	4 0 18	I 235	Do. ..	6 0 15
C 202	Do. ..	4 2 13	I 251	Uduwilagodana ..	5 0 2
C 203½	Do. ..	4 3 29	I 252	Do. ..	4 3 29
C 204	Do. ..	3 3 30	I 253	Do. ..	4 2 38

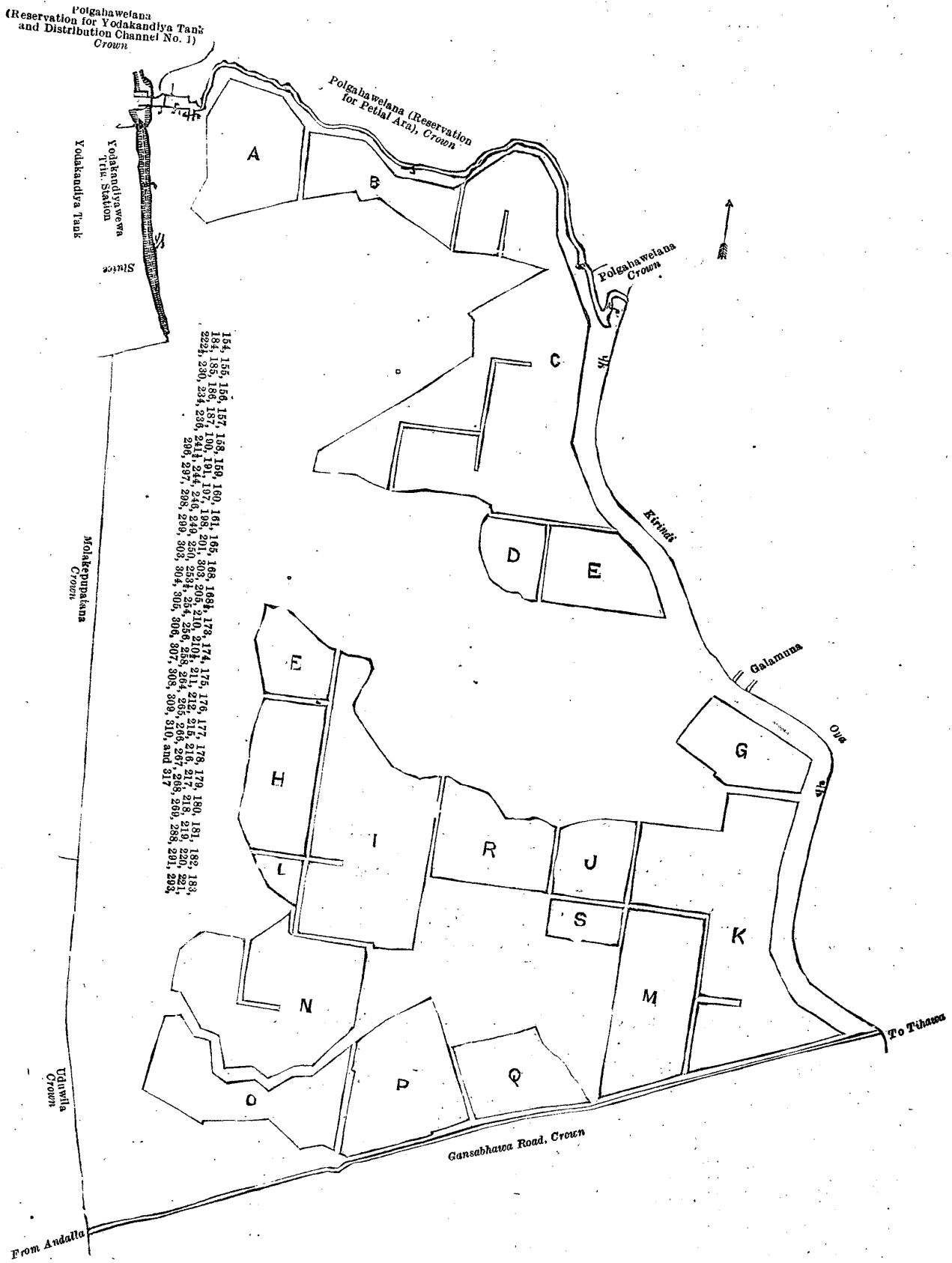
Lot.	Name of Land.	Extent, A. R. P.	Lot.	Name of Land.	Extent, A. R. P.
J 239 ..	Molakepupatana ..	9 2 5	N 260 ..	Uduwilagodana ..	6 3 12
K 240 ..	Do. ..	5 0 7	N 261 ..	Do. ..	5 0 38
K 241 ..	Do. ..	5 0 30	N 262 ..	Do. ..	4 3 29
K 242 ..	Do. ..	4 2 30	N 263 ..	Do. ..	4 3 2
K 243 ..	Do. ..	8 1 31	O 300 ..	Uduwila ..	8 1 27
K 245 ..	Uduwilagodana ..	4 0 2	O 301 ..	Do. ..	3 2 38
K 274 ..	Do. ..	4 2 17	O 302 ..	Do. ..	7 1 10
K 275 ..	Do. ..	5 1 12	P 292 ..	Do. ..	5 0 6
K 276 ..	Do. ..	7 0 8	P 294 ..	Do. ..	6 2 29
L 255 ..	Do. ..	2 3 32	P 295 ..	Do. ..	9 2 37
M 247 ..	Do. ..	4 3 29	Q 289 ..	Do. ..	8 2 16
M 270 ..	Do. ..	4 3 29	Q 290 ..	Do. ..	5 0 7
M 271 ..	Do. ..	4 3 29	R 237 ..	Molakepupatana ..	5 3 9
M 272 ..	Do. ..	4 3 29	R 238 ..	Do. ..	9 0 3
M 273 ..	Do. ..	2 3 36	S 248 ..	Uduwilagodana ..	4 3 29
N 257 ..	Do. ..	6 1 19			
N 259 ..	Do. ..	5 0 22			
					390 3 21

[For Diagram see page 1043.]

IV.—Irrigation preliminary plan I.

Lot.	Name of Land.	Extent, A. R. P.	Lot.	Name of Land.	Extent, A. R. P.
277 ..	Warawitiyegodana ..	6 0 5	368 ..	Warawitiyelanda ..	7 0 15
280 ..	Irrigation channel (reservation for a field channel) ..	0 0 27	369 ..	Warawitiyelanda (reservation for road) ..	0 0 11
282 ..	Warawitiyegodana (reservation for a cultivators' road) ..	0 0 33	370 ..	Gonagamalanda ..	26 1 4
283 ..	Irrigation channel (reservation for a field channel) ..	0 0 20	375 ..	Gonagamalanda and Warawitiyelanda (reservation for the Kirindi-oya) ..	35 3 17
286 ..	Warawitiya (reservation for the Gansabhawa road) ..	1 1 17	383 ..	Gonagamalanda (reservation for a field channel) ..	0 0 29
287 ..	Gansabhawa road ..	1 1 31	385 ..	Gonagamalanda ..	4 0 5
311 ..	Warawitiya (reservation for the Gansabhawa road) ..	1 1 34	386 ..	Do. ..	5 2 26
312 ..	Warawitiya ..	20 3 21	387 ..	Reservation for distribution channel No. 5 ..	6 2 13
313 ..	Yodakandiya main channel ..	0 0 11	388 ..	Irrigation channel (reservation for a field channel) ..	0 2 1
314 ..	Warawitiya (reservation for the main channel) ..	3 1 3	389 ..	Gonagamalanda ..	3 2 13
315 ..	Yodakandiya main channel ..	0 2 26	391 ..	Irrigation channel (reservation for a field channel) ..	0 0 13
316 ..	Warawitiya (reservation for the main channel) ..	6 0 10	392 ..	Gonagamalanda ..	4 2 38
318 ..	Reservation for the distribution channel No. 4 ..	0 0 37	398 ..	Irrigation channel (reservation for a field channel) ..	0 0 27
319 ..	Warawitiya (reservation for the Gansabhawa road) ..	1 1 15	401 ..	Do. ..	0 0 22
320 ..	Warawitiya ..	4 2 16	403 ..	Do. ..	0 2 37
321 ..	Irrigation channel (reservation for a field channel) ..	0 2 32	407 ..	Do. ..	0 0 20
324 ..	Reservation for a cultivators' road ..	0 1 4	411 ..	Path reservation (reservation for a cultivators' road) ..	2 1 3
327 ..	Water-course ..	0 0 28	416 ..	Gonagamavillu and Gonagamalanda (reservation for a field channel) ..	0 0 26
334 ..	Warawitiya (reservation for cultivators' road) ..	0 1 15	427 ..	Irrigation channel (reservation for a field channel) ..	0 2 20
336 ..	Irrigation channel (reservation for a field channel) ..	0 0 34	428 ..	Do. ..	0 0 13
337 ..	Warawitiya ..	4 3 22	431 ..	Do. ..	0 0 3
340 ..	Water-course ..	0 1 5	433 ..	Do. ..	0 0 19
341 ..	Warawitiyewewa ..	12 1 22	438 ..	Do. ..	0 0 8
342 ..	Bund and berm ..	4 3 15	440 ..	Gonagamalanda ..	30 3 31
346 ..	Irrigation channel (reservation for a field channel) ..	0 2 7	441 ..	Gonagamakella and Warawitiya (reservation for the main channel) ..	5 1 12
347 ..	Do. ..	0 0 16	442 ..	Yodakandiya main channel ..	1 1 32
348 ..	Path reservation (reservation for cultivators' road) ..	0 0 14	443 ..	Gonagamakelle and Warawitiya (reservation for the main channel) ..	4 1 35
354 ..	Warawitiyelanda (reservation for the drainage channel No. 3) ..	11 0 32	444 ..	Gonagamagodana ..	58 3 29
355 ..	Path reservation (reservation for cultivators' road) ..	0 0 17	445 ..	Water-course ..	0 0 15
358 ..	Irrigation channel (reservation for a field channel) ..	0 3 6	446 ..	Gonagamalanda and Gonagamavillu (reservation for the drainage channel No. 4) ..	12 0 30
365 ..	Water-course ..	0 2 6	447 ..	Water-course ..	0 0 22
366 ..	Molakepupatana (reservation for the drainage channel No. 3) ..	1 1 31	448 ..	Gonagamalanda (reservation for the Kirindi-oya) ..	0 1 5
					299 3 6

and bounded as follows: on the north by the reservation for Gansabhawa road belonging to the Crown, reservation for distribution channel No. 4 belonging to the Crown, reservation for Gansabhawa road belonging to the Crown; on the east by the Kirindi oya; on the south by the village limit of Bundala; on the west by Gonagama belonging to the Crown, Warawitiya belonging to the Crown.



Surveyor-General's Office,
Colombo, May 21, 1923.

Scale of 16 Chains to an Inch.

C. H. VINCE,
for Surveyor-General.

NOTE.—The following lots lying within the above-mentioned boundaries are excluded from this notice, and no part of their acreage of 477 acres 1 rood and 31 perches is included in the acreage of 299 acres 3 roods and 6 perches given above :—

Irrigation preliminary plan 1.

Lot.	Name of Land.	Extent, A. R. P.	Lot.	Name of Land.	Extent, A. R. P.
A 335 ..	Warawitiya ..	4 2 19	J 397 ..	Gonagamalanda ..	5 0 0
A 338 ..	Do. ..	4 3 35	K 371 ..	Do. ..	10 0 21
A 339 ..	Do. ..	5 1 6	K 379 ..	Do. ..	9 1 19
B 322 ..	Do. ..	5 3 4	L 372 ..	Do. ..	11 1 30
B 323 ..	Do. ..	4 1 39	L 373 ..	Do. ..	10 1 17
B 330 ..	Do. ..	4 3 11	L 374 ..	Do. ..	5 0 14
B 331 ..	Do. ..	5 0 2	L 376 ..	Do. ..	9 3 2
B 332 ..	Do. ..	5 0 2	L 377 ..	Do. ..	9 2 35
B 333 ..	Do. ..	6 3 25	L 378 ..	Do. ..	9 2 38
C 325 ..	Do. ..	4 2 13	L 404 ..	Do. ..	9 2 19
C 326 ..	Do. ..	6 2 26	L 405 ..	Do. ..	7 3 16
C 328 ..	Do. ..	6 3 35	M 399 ..	Do. ..	4 2 36
C 329 ..	Do. ..	4 2 4	M 400 ..	Do. ..	4 3 22
D 284 ..	Warawitiyegodana ..	5 3 31	N 402 ..	Do. ..	9 2 23
D 285 ..	Do. ..	5 1 1	O 429 ..	Do. ..	3 0 2
E 278 ..	Do. ..	11 1 18	O 430 ..	Do. ..	3 0 1
E 279 ..	Do. ..	5 2 11	O 432 ..	Do. ..	2 2 6
E 281 ..	Do. ..	3 3 8	O 434 ..	Do. ..	3 3 8
F 343 ..	Warawitiyelanda ..	4 2 7	O 435 ..	Do. ..	4 3 15
F 344 ..	Do. ..	5 3 22	O 436 ..	Do. ..	6 0 16
F 345 ..	Warawitiya ..	5 0 32	O 437 ..	Do. ..	6 3 29
G 349 ..	Do. ..	5 0 2	O 439 ..	Do. ..	6 3 7
G 350 ..	Do. ..	7 1 32	P 412 ..	Gonagamalanda and villu ..	4 3 30
G 351 ..	Do. ..	8 2 18	P 413 ..	Do. ..	4 3 30
G 352 ..	Do. ..	5 0 2	P 414 ..	Do. ..	1 2 37
G 353 ..	Do. ..	3 1 20	P 415 ..	Gonagamavillu ..	4 2 34
H 356 ..	Do. ..	3 3 17	P 417 ..	Do. ..	5 0 2
H 357 ..	Do. ..	5 1 12	P 418 ..	Gonagamalanda and Gonagama-villu ..	5 0 2
H 359 ..	Do. ..	3 3 35	P 419 ..	Do. ..	4 3 29
H 360 ..	Do. ..	2 3 38	P 420 ..	Do. ..	4 3 29
H 361 ..	Do. ..	3 3 25	P 421 ..	Do. ..	4 3 29
H 362 ..	Do. ..	4 0 27	P 422 ..	Do. ..	4 3 29
H 363 ..	Do. ..	3 0 23	P 423 ..	Gonagamavillu ..	3 3 29
H 364 ..	Do. ..	4 1 18	P 423 ..	Gonagamalanda and Gonagama-villu ..	6 3 0
H 367 ..	Do. ..	8 3 20	P 424 ..	Do. ..	4 3 29
I 390 ..	Gonagamalanda ..	2 3 37	P 425 ..	Gonagamalanda ..	4 3 29
J 380 ..	Do. ..	2 0 13	P 426 ..	Do. ..	4 3 12
J 381 ..	Do. ..	2 3 32	Q 406 ..	Do. ..	10 3 3
J 382 ..	Do. ..	2 2 6	Q 408 ..	Do. ..	8 3 20
J 384 ..	Do. ..	5 0 2	Q 409 ..	Do. ..	4 1 33
J 393 ..	Do. ..	5 0 2	Q 410 ..	Do. ..	9 3 22
J 394 ..	Do. ..	5 0 2			
J 395 ..	Do. ..	4 3 9			
J 396 ..	Do. ..	4 3 13			
					477 1 31

[For Diagram see page 1045.]

Anuradhapura Notice No. 8,400.

Notice under "The Waste Lands Ordinances of 1897, 1899, 1900, and 1903."

TAKE notice that unless within three months from August 17, 1923, the persons, if any, who claim any interest in the lands hereinafter mentioned or in any one or more of such lands or to some interest therein make claim in person or in writing to the said lands or any of them or to some interest therein to L. L. Hunter, Esq., Special Officer appointed under section 28 of "The Waste Lands Ordinances of 1897, 1899, 1900, and 1903," at his office at Colombo :

Such Special Officer, in pursuance of the powers vested in him by the said Ordinances, will declare by writing under his hand that the said lands, or such of them as to which no claim has been made, are the property of the Crown.

L. L. HUNTER,
Special Officer.

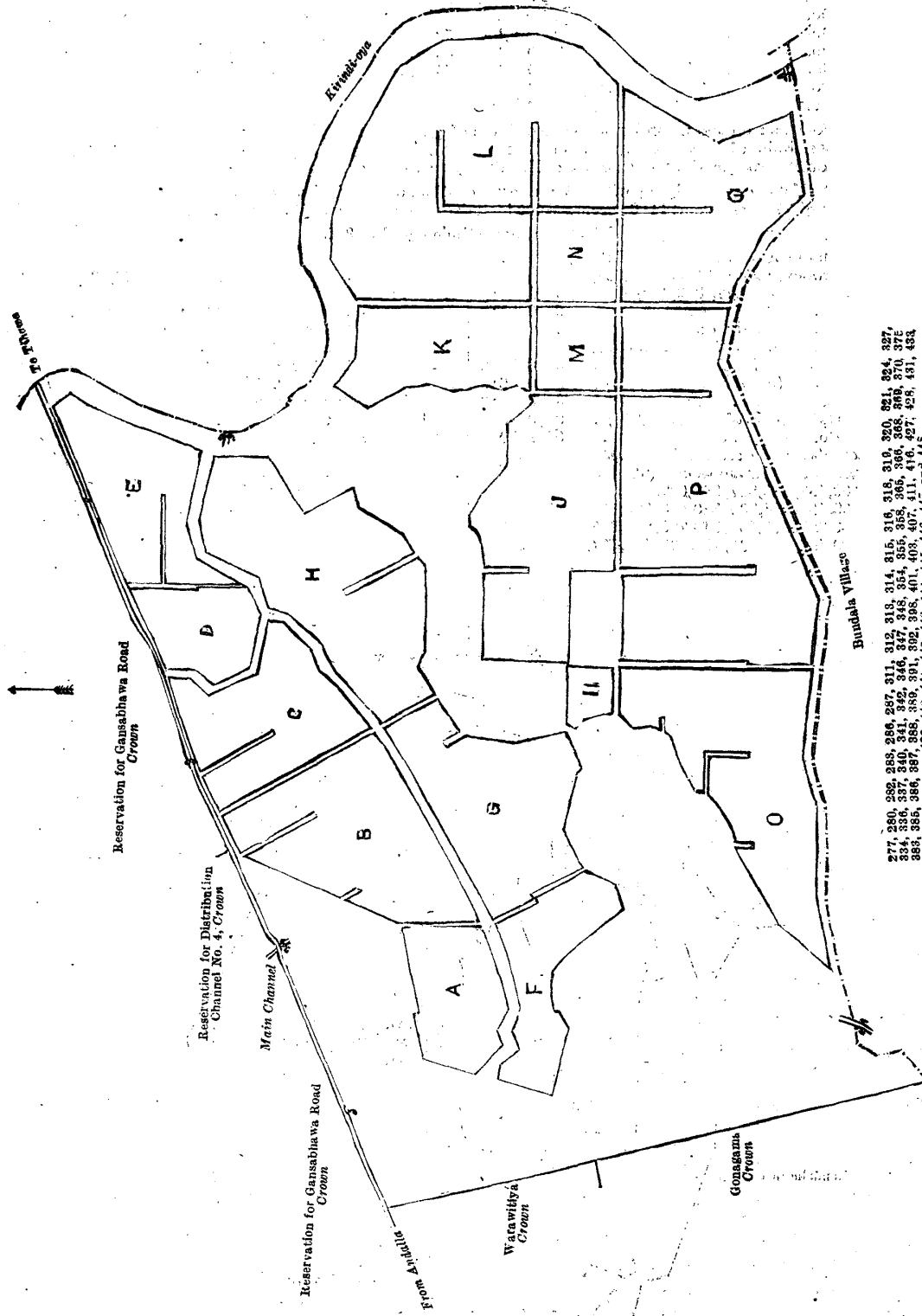
NOTE.—A claim to a right of way over the said lands or any of them is a claim to an interest in the land or lands.

Description of the Lands referred to.

The following lots situated in the village of Galegodakumbukwewa, in the Galegodakandu tulana of the Negampaha korale of the Kalagam palata, in the North-Central Province, as described in the annexed diagram :—

Block survey preliminary plan 859.

Lot.	Name of Land.	Extent, A. R. P.	Lot.	Name of Land.	Extent, A. R. P.
8 ..	Inginigahapittaniya (reservation for stream) ..	0 0 10	26 ..	Footpath ..	0 0 3
10 ..	Inginigahayaya ..	37 0 22	27 ..	Path and reservation ..	0 0 23
11 ..	Minor road ..	2 0 39	28½ ..	Horrow-ela ..	0 1 19
12 ..	Irattigalayaya and Ratahingurugahayaya ..	51 2 35	29 ..	Accarawelawedibima ..	0 0 3.2
13 ..	Footpath ..	0 0 3	30 ..	Do. ..	0 0 4.3
13½ ..	Bogahahena ..	60 0 26	31 ..	Do. ..	0 0 2.5
14 ..	Footpath ..	0 0 8	32 ..	Do. ..	0 0 2
17 ..	Ela (stream) ..	1 0 3	33 ..	Do. ..	0 0 1.7
22 ..	Kongahahena ..	5 2 13	34 ..	Do. ..	0 0 1.5
			35 ..	Do. ..	0 0 2.5
			36 ..	Do. ..	0 0 1.7



277, 280, 282, 283, 286, 287, 311, 312, 313, 314, 315, 318, 319, 320, 321, 324, 327,
 328, 329, 332, 334, 335, 336, 337, 343, 354, 355, 358, 365, 368, 369, 370, 375,
 384, 386, 388, 389, 393, 395, 398, 401, 402, 403, 407, 411, 416, 427, 428, 431, 433,
 435, 440, 441, 442, 443, 444, 445, 448, 449, 451, and 452

Surveyor-General's Office,
 Colombo, May 21, 1923.

Scale of 16 Chains to an Inch.
 Hambantota S. O. 2—1923.

C. H. VINCE,
 for Surveyor-General.

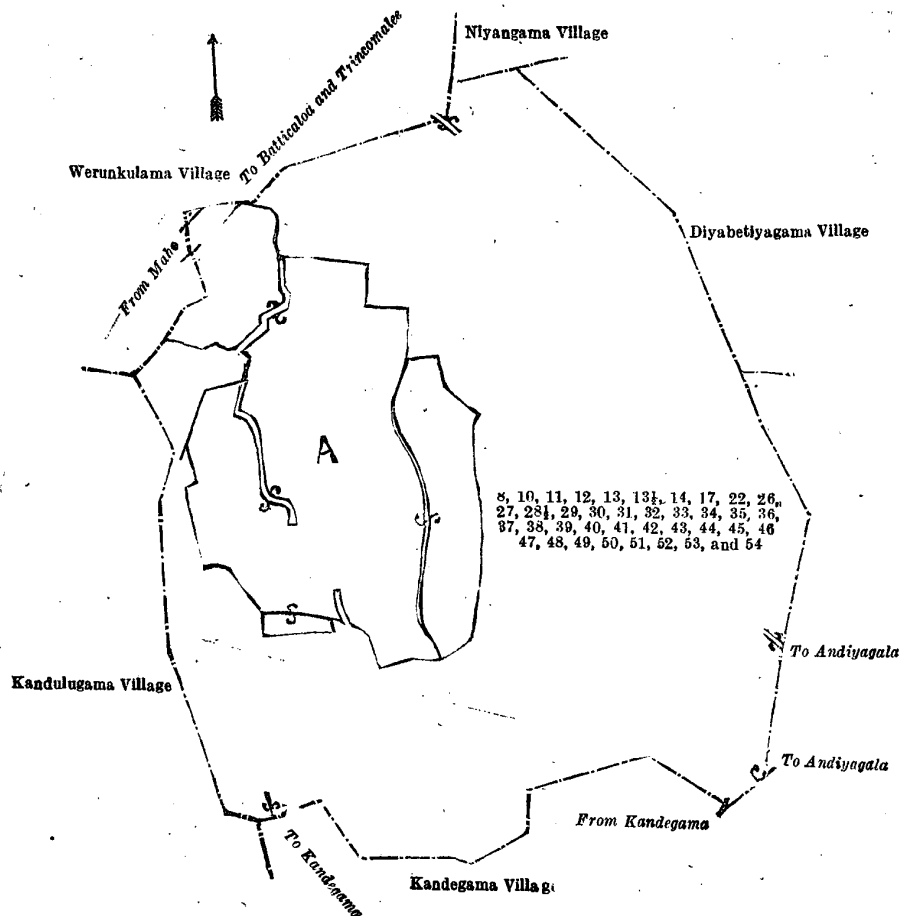
Lot.	Name of Land.	Extent, A. R. P.	Lot.	Name of Land.	Extent, A. R. P.
37 ..	Accarawelawedibima	.. 0 0 1.5	47 ..	Accarawelawedibima	.. 0 0 6.3
38 ..	Do.	.. 0 0 1.2	48 ..	Do.	.. 0 0 6.8
39 ..	Do.	.. 0 0 1	49 ..	Akkarawela	.. 0 0 3.5
40 ..	Do.	.. 0 0 0.7	50 ..	Reservation for bund	.. 4 1 14
41 ..	Do.	.. 0 0 3.7	51 ..	Kumbukwewa (tank and bund)	.. 43 0 18
42 ..	Do.	.. 0 0 6	52 ..	Mailagahahena	.. 1 3 31
43 ..	Do.	.. 0 0 6	53 ..	Footpath	.. 0 0 5
44 ..	Do.	.. 0 0 6.1	54 ..	Galkandehena and Kongahahena	.. 19 2 39
45 ..	Do.	.. 0 0 6.2			
46 ..	Do.	.. 0 0 6.8			228 0 26.2

and bounded as follows : on the north by the village limits of Werunkulama, Niyangama, and Diyabetiyagama ; on the east by the village limits of Diyabetiyagama and Kandegama ; on the south by the village limits of Kandegama and Kandulugama ; on the west by the village limits of Kandulugama and Werunkulama.

NOTE.—The following lots lying within the above-mentioned boundaries are excluded from this notice, and their aggregate acreage of 77 acres 1 rood 11.6 perches is not included in the acreage of 228 acres 26.2 perches given above :—

Block survey preliminary plan 859.

Lot.	Name of Land.	Extent, A. R. P.	Lot.	Name of Land.	Extent, A. R. P.
A 1 ..	Accarawela (parts of T. Ps. 233,801, 282,377, 319,846)	.. 0 1 27.5	A 16 ..	Palugaha-accara	.. 0 1 23
A 2 ..	Do. (do.)	.. 0 0 31.7	A 18 ..	Accarawela (T. Ps. 281,146, 281,144, 231,170, 312,453, 319,789, 281,147, and parts of T. Ps. 281,143, 282,377, and 233,801)	.. 7 0 38
A 3 ..	Do. (do.)	.. 0 0 21.1	A 19 ..	Accarawela	.. 0 1 36
A 4 ..	Do. (parts of T. Ps. 282,377, 319,846)	.. 0 0 15.2	A 20 ..	Galapaula-accara	.. 0 0 18
A 5 ..	Do. (part of T. P. 281,143)	.. 0 0 6.3	A 21 ..	Do.	.. 0 0 20
A 6 ..	Do.	.. 0 0 0.8	A 23 ..	Weliaccara	.. 0 2 39
A 7 ..	Do. (part of T. P. 319,846)	.. 0 0 10	A 24 ..	Do.	.. 0 1 18
A 9 ..	Do.	.. 0 1 10	A 25 ..	Ambagahahena	.. 1 0 24
A 15 ..	Accarahena, Accarawela, Weli-accara, Puranawela (T. Ps. 169,452, 235,217, 242,037, 214,641, 169,451, 194,385, 220,560, 220,561, 220,223, 278,451, 319,790, 221,210, 169,450, 198,106, 198,105, 198,107,		A 28 ..	Accaragala (rock)	.. 0 0 29
					77 1 11.6



Surveyor-General's Office,
Colombo, March 27, 1923.

Scale of 16 Chains to an Inch.

Anuradhapura S. O. 25—1923.

C. H. VINCE,
for Surveyor-General.

Anuradhapura Notice No. 8,401.

Notice under "The Waste Lands Ordinances of 1897, 1899, 1900, and 1903."

TAKE notice that unless within three months from August 17, 1923, the persons, if any, who claim any interest in the lands hereinafter mentioned or in any one or more of such lands or to some interest therein make claim in person or in writing to the said lands or to any of them or to some interest therein to L. L. Hunter, Esq., Special Officer appointed under section 28 of "The Waste Lands Ordinances of 1897, 1899, 1900, and 1903," at his office at Colombo :

Such Special Officer, in pursuance of the powers vested in him by the said Ordinances, will declare by writing under his hand that the said lands, or such of them as to which no claim has been made, are the property of the Crown.

L. L. HUNTER,
Special Officer.

NOTE.—A claim to a right of way over the said lands or any of them is a claim to an interest in the land or lands.

Description of the Lands referred to.

The following lots situated in the village of Karandapotana, in the Kekira tulana of the Maminiya korale of the Kalagam palata of the North-Central Province, as described in the annexed diagram :—

Block survey preliminary plan 865.

Lot.	Name of Land.	Extent, A. R. P.	Lot.	Name of Land.	Extent, A. R. P.
1 ..	Palugahalanda, Kongahalanda (required for the construction of the railway)	.. 27 3 19.8	7 ..	Wewakandabima (reservation for tank bund)	.. 0 2 30
2 ..	Wewakanda (tank bund) required for the construction of the railway	0 0 2.6	10 ..	Footpath	.. 0 0 8
3 ..	Kongodahena, Diulgahalanda	.. 106 3 8	11 ..	Palugahalanda, Eginigahayaya, Kongahahena	.. 12 3 25
4 ..	Footpath	.. 0 0 12	12 ..	Wewakandabima (reservation for tank bund)	.. 1 0 23
5 ..	Siyambalagahahena, Kongahahena, Kolongahayaya	.. 120 0 30	13 ..	Yodaelahena	.. 71 1 33
6 ..	Karandapotanawewa (tank and bund)	.. 22 2 10	14 ..	Horiwila-oya (part of stream)	.. 0 0 21
			363 3 22.4		

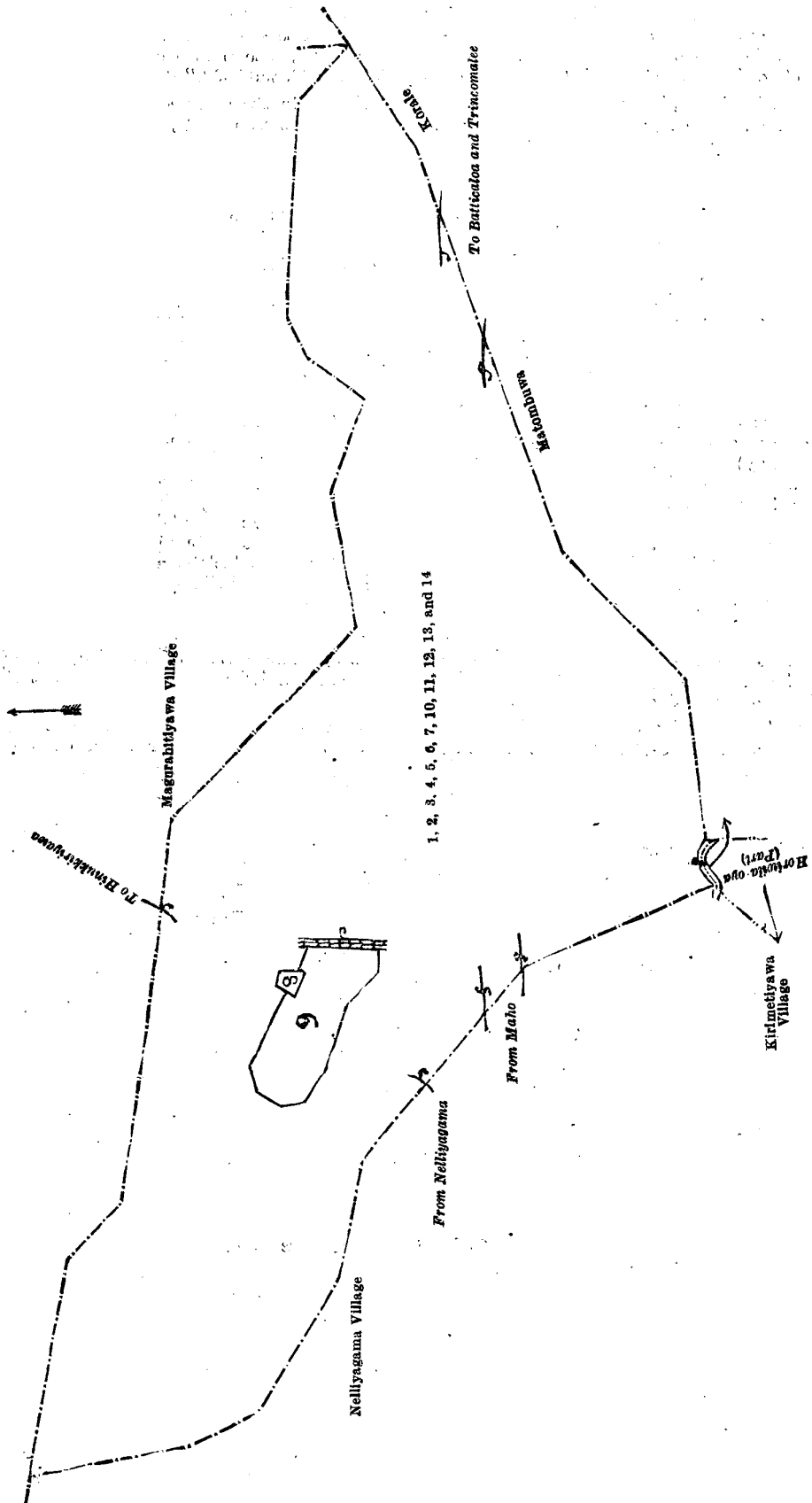
and bounded on the north by the village limit of Magurahitiyawa ; on the east by the boundary of the Matombuwa korale ; on the south by the boundary of the Matombuwa korale and part of Horiwila-oya (the village limit of Kirimetiyyawa) ; on the west by the village limit of Neliyagama.

NOTE.—The following lots lying within the aforesaid boundaries are excluded from this notice, and their aggregate acreage of 11 acres 1 rood and 11 perches is not included in the acreage of 363 acres 3 roods and 22.4 perches given above :—

Block survey preliminary plan 865.

Lot.	Name of Land.	Extent, A. R. P.
8 ..	Dambagahawatta	.. 0 2 0
9 ..	Nugagahakumbura	.. 10 3 11
		11 1 11

[For Diagram see page 1048.]



Surveyor-General's Office,
Colombo, April 16, 1923.

Scale of 16 Chains to an Inch.

Anuradhapura S. O. 26—1923.

C. H. VINCE,
for Surveyor-General.

LAND SALES IN THE WESTERN PROVINCE.

No. 3,375, W. P.—The Government Agent, Western Province, will on Tuesday, October 2, 1923, at 12 noon, at his office in Colombo, put up to auction, for sale or settlement, or will otherwise dispose of, the under-mentioned portions of Crown land, in accordance with the regulations of Government regarding land sales. Fourteen allotments of land situated in the Hewagam korale division of the Colombo District of the Western Province.

Preliminary plan 18,196. Village—Kanampella, Udugaha pattu, Hewagam korale.				Extent.
Lot.	Name of Land.	Name of Applicant.	Description.	A. R. P.
1	Horaketiyalanda	Mr. Bentley Buckle, Kanampella estate, Kosgama	Jungle	2 0 1
2	Do.	—	Reservation along Gansabhawa road	0 0 25*
3	Horaketiyakumburawanatta	—	Encroachment by Liyanage Dilohami	0 0 22
4	Horaketiyalanda	—	Reservation along Gansabhawa road	0 0 8*
5	Do.	—	Jungle	0 1 9
6	Horaketiyakumburawanatta	—	Encroachment by Wirasinghe Aratchige Lewis Sinno and another	0 1 8
7	Do.	—	do.	0 0 6
8	Do.	—	do.	0 0 24
9	Horaketiyalanda	—	Reservation along Gansabhawa road	0 0 8*
10	Horaketiyakumburawanatta	—	Encroachment by Wirasinghe Aratchige Lewis Sinno and another	0 0 6
11	Do.	—	do.	0 0 7
12	Do.	—	Encroachment by Don Carolis Appuhamy	0 1 9
13	Do.	—	Encroachment by Wirasinghe Aratchige Engo Nona	0 0 6
14	Do.	—	Reservation along Gansabhawa road	0 0 2*

* Not for sale.

Upset price per acre is varying from Rs. 160 to Rs. 210. Further information regarding these lands may be obtained from the Government Agent, Western Province, and respecting their plans from the Surveyor-General.

Colonial Secretary's Office,
Colombo, August 14, 1923.

CECIL CLEMENTI,
Colonial Secretary.

LAND SALES IN THE CENTRAL PROVINCE.

No. 2,669, C. P.—The Assistant Government Agent, Matale District, will on Thursday, September 27, 1923, at 1.30 P.M., at his office in Matale Kachcheri, put up to auction, for sale or settlement, or will otherwise dispose of, the under-mentioned portions of Crown land, in accordance with the regulations of Government regarding land sales. Eleven allotments of land situated in the Matale south, north and east divisions of the Matale District of the Central Province.

Preliminary plan 7,511. Village—Matalapitiya.				Extent.	Upset price
Lot.	Name of Land.	Name of Applicant.	Description.	A. R. P.	per acre, Rs.
1	Wagurahena	U. Pusumba	Chena	1 1 15	50
2	Do.	—	do.	0 0 7	—*
Preliminary plan 7,510. Village—Matalapitiya.					
1	Katiganamadahena	P. Mancha	Native garden	1 0 16	50
Preliminary plan 7,512. Village—Matalapitiya.					
1	Gallenamullehena	Naida	Chena	2 1 8	50
Preliminary plan 7,016. Village—Weragama.					
1	Welangaleheriya	T. B. Weragama	Low jungle	0 2 22	50
2	Do.	do.	Has rubber plants	6 0 21	50
3	Do.	do.	Jungle contains timber	1 0 27	50
4	Do.	do.	Has rubber plants	0 1 2	50
Preliminary plan 7,334. Village—Nalanda.					
1A	Maligatenna alias Amunagawamukalana	F. van Rooyen	Forest	4 3 24	30
2	Do.	—	do.	1 2 7	—*
Preliminary plan 7,383. Village—Yatawatta.					
1	Delgahalanda	Kiri Banda	Chena	0 2 25	50

* Reservation, not for sale.

Further particulars regarding these lands may be obtained from the Assistant Government Agent, Matale, and their plans from the Surveyor-General.

Colonial Secretary's Office,
Colombo, August 11, 1923.

CECIL CLEMENTI,
Colonial Secretary.

No. 2,670, C. P.—The Assistant Government Agent, Matale District, will, on Wednesday, October 3, 1923, at 1 P.M., at Galewela Gansabhawa building, put up to auction, for sale or settlement, or will otherwise dispose of, the under-mentioned portions of Crown land, in accordance with the regulations of Government regarding land sales. Seven allotments of land situated in the Matale North Division of the Matale District of the Central Province.

Lot.	Name of Land.	Name of Applicant.	Description.	Extent.			Upset price per acre, Rs.
				A.	R.	P.	
Preliminary plan 7,471. Village—Paduanga.							
1	Godemadittehena	G. Saibo	Chena	1	2	31	30
Preliminary plan 7,484. Village—Wehera.							
1	Ratmalepillewa	—	Chena	0	0	17	—*
2	Do.	K. Kiri Banda	do.	0	2	25	25
3	Horanakarayawatta alias Ratmalepillawa	—	do.	0	0	23	25
4	Ratmalepillawa	W. Kiri Banda	Native garden	0	3	21	25
Preliminary plan 7,483. Village—Kobbewehera.							
1	Kadurugahamullehena	—	Chena	0	0	35	—*
2	Do.	W. Kowrala	do.	1	2	16	25

* Reservations, not for sale.

Further particulars regarding these lands may be obtained from the Assistant Government Agent, Matale, and their plans from the Surveyor-General.

Colonial Secretary's Office,
Colombo, August 14, 1923.

CECIL CLEMENTI,
Colonial Secretary.

No. 2,671, C. P.—The Assistant Government Agent, Matale District, will, on Wednesday, October 3, 1923, at 1.30 P.M., at Galewela Gansabhawa building, put up to auction, for sale or settlement, or will otherwise dispose of, the under-mentioned portion of Crown land, in accordance with the regulations of Government regarding land sales. One allotment of land situated in the Matale north division of the Matale District of the Central Province.

Lot.	Name of Land.	Name of Applicant.	Description.	Extent.			Upset price per acre, Rs.
				A.	R.	P.	
Preliminary plan 7,488. Village—Dambagolla.							
1	Kamarangolletanikoluwa	P. Mudiyanse	Chena	6	1	30	30

Further particulars regarding this land may be obtained from the Assistant Government Agent, Matale, and its plan from the Surveyor-General.

Colonial Secretary's Office,
Colombo, August 14, 1923.

CECIL CLEMENTI,
Colonial Secretary.

LAND SALES IN THE SOUTHERN PROVINCE.

No. 4,038, S. P.—The Government Agent, Southern Province, will, on Tuesday, October 2, 1923, at 1 P.M., at his office in Galle Kacheheri, put up to auction for sale or settlement, or will otherwise dispose of, the under-mentioned portions of Crown land, in accordance with the regulations of Government regarding land sales. Fourteen allotments of land situated in the Talpe pattu division of the Galle District of the Southern Province.

Lot.	Name of Land.	Name of Applicant.	Description.	Extent.			Upset price per acre, Rs.
				A.	R.	P.	
Preliminary plan 12,279. Village—Kottawa. Claimant—Crown.							
1	Pepaliyawegodakanda	Mr. K. T. S. Gurusinha of Kacheheri, Galle	Low jungle (not for sale)	0	0	37	—*
2	Do.	do.	Low jungle	3	0	11	65
3	Do.	Bentotakankanange Bastian Appu of Kaluwella	do.	3	0	23	65
4	Do.	Mr. Alexander de Silva, No. 204, China Garden, Galle	do.	2	3	25	65
Preliminary plan 11,176. Village—Kottawa. Claimant—Crown.							
1	Batalawattogoda	Kottawa Rilamullege Seadoris	Jungle	1	0	8	60
2	Do.	do.	do.	1	0	0	60
Preliminary plan 12,270. Village—Udumalagala. Claimant—Crown.							
1	Wattehenegoda	Mr. G. Dahanayaka of Sribhawana, Galle	Jungle	3	0	5	55
2	Do.	do.	do.	3	0	12	55
3	Do.	do.	Jungle (not for sale)	0	0	16	—*
4	Do.	do.	Deniya (not for sale)	0	0	20	—*
Preliminary plan 11,212. Village—Beranagoda. Claimant—Crown.							
2	Galabadahena	Beranagoda Kariyawasan Manage Siyodaris	Jungle	0	3	29	62
3	Galabadahena	Beranagoda Kariyawasan Manage Siyodaris	Native garden Plantation	0	0	24	60

Lot.	Name of Land.	Name of Applicant.	Description.	Extent.		Upset price per acre, Rs.
				A.	R. P.	
5	Galbodakumburagoda	Beranagoda Kariyawasan Manage Siyadoris	Chena	0	0 26	61
Claimant—Crown.						
Preliminary plan 11,976. Village—Watawana. Claimant—Crown.						
1	Dolaihalakele	Surappulige James of Watawana	Low jungle	1	3 27.	75
2	Do.	D. S. Gunasekera of Fort, Galle	do.	5	0 23	75
5	Do.	(1) S. James, (2) V. W. Don Siman	do.	1	3 28	75
Claimant—(1) W. V. Salaman, (2) W. V. Nanko.						
6	Okandeowita	(1) S. James, (2) V. W. Don Siman	Deniya Plantation	0	1 27	50
						1

* Reservation.

Further information regarding these lands can be obtained from the Government Agent, Southern Province, and their plans from the Surveyor-General.

Colonial Secretary's Office,
Colombo, August 14, 1923.

CECIL CLEMENTI,
Colonial Secretary.

LAND SALES IN THE NORTH-WESTERN PROVINCE.

No. 2,215, N.W. P.—The Government Agent, North-Western Province, will, on Wednesday, October 3, 1923, at 1 P.M., at Kuliypitiya Resthouse, put up to auction, for sale or settlement, or will otherwise dispose of, the under-mentioned portions of Crown land, in accordance with the regulations of Government regarding land sales. Twenty-six allotments of land situated in the Katugampola hatpattu of the Kurunegala District of the North-Western Province.

Lot.	Name of Land.	Name of Applicant.	Description.	Extent.	
				A.	R. P.
Final village plan 403. Village—Alahitiyawa in Meddeketiya korale, Katugampola hatpattu. Claimant—Crown.					
12v	Kadurugollehena and Kongahamulahena	—	Jungle	5	3 11
12v1	Do.	—	Ditto (reservation for path)	0	1 11*
12v2	Do.	Akuranpedidurayalage Kiriya	Jungle	5	3 28
12v3	Batalahena	—	Ditto (reservation for cemetery)	0	2 0*
Preliminary plan 5,165. Village—Laukarangedera.					
1	Kaduwehena	Tebuwalage Kiriya	Jungle	3	0 38
2	Marakkalakanda	V. Sithamparapillai of Kurunegala	Forest	15	2 5
Final village plan 286. Village—Wilagedera in Pitigal korale.					
4	Kobakanda	Wadige Gunasekera Hettipola Mudiyansele Ungerala	Forest	3	3 28
4i	Do.	do.	do.	0	3 34
4j	Kotikambawatta	Encroachment by Peter Perera Jayasinha Appuhamy	Coconut garden	0	0 13
Preliminary plan 5,107. Village—Konduruwapola in Yatikaha korale south.					
1	Welihena	—	Jungle (reservation for Gansabhawa road)	0	0 29*
2	Do.	Mapamudiyanselage Ranhamy, ditto Dingiri Banda	Hight Jungle	0	1 23
3	Do.	—	do.	0	2 27
4	Do.	—	Chena	0	2 14
5	Do.	—	Chena (reservation for road)	0	0 4*
6	Welihenewatta	Encroachment by M. Dingiri Banda	Garden	0	1 0
Final village plan 959. Village—Diyawala.					
19	Hakgomuralageliadda	Hettipatirannehelage Sinnappuhamy	Chena	1	2 31
Final village plan 290. Village—Uturawala in Medapattu korale west.					
1	Delgasyayemukalana	A. R. Suppiah Pule of 220, Main street, Negombo	Forest	4	0 13
Final village plan 351. Village—Talammehera in Medapattu korale east.					
53	Medigodellamukalana	Wettunperuma Arachchilage Appuhamy	Forest	2	2 26
Preliminary plan 5,066. Village—Bunnehopola and Kahadeniygama in Katugampola korale south and Yagampattu korale.					
1	Paragollemukalana alias Bunnehopola-mukalana	Mr. J. Fernando of Stonyhurst, Kotahena, Colombo	Forest	13	3 28

Lot.	Name of Land.	Name of Applicant.	Description.	Extent.		
				A.	R.	P.
1A	Rathehatuwehena	Herathamy, ex Arachchi	Jungle	1	0	25
1B	Do.	Encroachment by R. Kiri Ukku	Chena	2	1	14
1C	Do.	Encroachment by B. Welappuhamy	Garden	0	0	22
2	Do.	Encroachment by R. S. Dingiri Banda	do.	1	1	15
2A	Do.	Punchi Banda of Kahadenigama	Jungle	0	2	35
Supplement A to final village plan 982. Village—Galagedera in Katugampola korale south.						
3B*	Hammolawa estate	Encroachment by the heirs of W. H. Dias Bandara-nayaka	Coconut garden	0	1	5
3C	Do.	do.	do.	0	3	17

* Not to be sold.

Upset price of these lands will be notified at the time of the sale.

Further information regarding these lands may be obtained from the Government Agent, North-Western Province, and their plans from the Surveyor-General.

Colonial Secretary's Office,
Colombo, August 14, 1923.

CECIL CLEMENTI,
Colonial Secretary.

No. 2,216, N.W. P.—The Government Agent, North-Western Province, will, on Tuesday, October 2, 1923, at 1 P.M., at Narammala Resthouse, put up to auction, for sale or settlement, or will otherwise dispose of, the under-mentioned portions of Crown land, in accordance with the regulations of Government regarding land sales. Seventeen allotments of land situated in the Dambadeni hatpattu division of the Kurunegala District of the North-Western Province.

Lot.	Name of Land.	Name of Applicant.	Description.	Extent.		
				A.	R.	P.
Final village plan 417. Village—Pannala in Udukaha korale east of Dambadeni hatpattu						
32C	Nugawelayahena	Herat Mudiyansele Appuhamy, Gan-arachchi of Mutugala	Jungle	4	1	5*
32C1	Do.	Encroachment by ditto	do.	0	3	0*
Final village plan 458. Village—Medagampola.						
19A	Mara wahenakele <i>alias</i> Meeambakandamukalana <i>alias</i> Maramba kadamukalana	Indulgoda Gunaratna Unnanse of Medagampola	Jungle	0	3	4
19B	Mara wepinkumbura	Encroachment by ditto	Field	0	1	21
Final village plan 439. Village—Idangapola.						
39A	Moderahena	Horatalpedidurayalage Menika of Wenno-ruwa	Chena	2	1	3
Preliminary plan 5,166. Village—Uhumiya in Recopattu korale.						
1	Bakmigahakotuwa, Migaha-kotuwehena	—	Jungle (reservation for Gansabhawa road)	0	2	5†
2	Do.	—	Jungle (reservation for cemetery)	0	1	37†
3	Do.	Ilankoon Mudiyansele Ukku Banda	Jungle	8	2	13
Advance extract 2 of block survey preliminary plan 545. Village—Kiwulgalla in Udukaha korale north.						
1	Kuratikandamukalana	D. J. Amaratunga of Kandalama	Forest	9	3	26
2	Kuratiyawatta <i>alias</i> St. Peter's estate	Encroachment by D. Joseph Fernando	Coconut garden	1	2	6
3	Ketagalagahamulawatta	Ditto by Marasinha Mudiyansele Appuhamy	do.	0	3	0
4	Kandawatta	Encroachment by Nambukaraliyanage Wil-liam Perera	Garden	0	0	26
5	Do.	Encroachment by N. Sedirs Perera	do.	0	0	14
6	Do.	Ditto by M. M. Lapahamy	do.	0	1	38
Final village plan 449. Village—Boyawalana in Udukaha korale south.						
64H	Kendagolle mukalana	P. B. Tillekeratna	Rocky forest	10	2	1
24H	Mellakandamukalana	do.	Forest	6	1	7
Advance extract 1 of block survey preliminary plan 667. Village—Mawatagama in Udapola Medalassa korale.						
1	Tibbotudeniyewewa	Tennakoon Mudiyansele Dingiri Banda	Field	1	0	30

* Readvertised.

† Not to be sold.

Upset price of these lots will be notified at the time of sale.

Further information regarding these lands may be obtained from the Government Agent, North-Western Province, and their plans from the Surveyor-General.

Colonial Secretary's Office,
Colombo, August 15, 1923.

CECIL CLEMENTI,
Colonial Secretary.

LAND SALES IN THE NORTH-CENTRAL PROVINCE.

No. 2,294, N.C. P.—The Government Agent, North-Central Province, will, on Thursday, September 27, 1923, at 10 A.M., at his office at the Horowpotana Resthouse, put up to auction, for sale or settlement, or will otherwise dispose of, the under-mentioned portions of Crown land, in accordance with the regulations of Government regarding land sales. Thirty-three allotments of land situated in the Hurulu palata of the Nuwarakalawiya district of the North-Central Province.

Lot.	Name of Land.	Preliminary plan 6,013. Village—Petiyannekada in Kalpe korale.	Name of Applicant.	Description.	Extent.		Upset price per acre, Rs.
					A.	R. P.	
1	Kongahaidama	..	—	Reservation along the minor road	0	0	9
2	Do.	..	N. B. Menikhamy	Low jungle fit for paddy	0	3	33
3	Do.	..	K. Badderala	do.	0	3	39
4	Dambagahaidama	..	A. Banda	do.	1	0	4
5	Kadurugahaidama	..	do.	do.	0	3	23
6	Do.	..	—	Reservation along the tank bund	1	2	21
7	Kongahaidama	..	U. Kandate	Low jungle fit for paddy	1	0	20
8	Do.	..	do.	do.	0	3	19
9	Migahaidama	..	L. Punchirala and another	do.	2	0	0
10	Do.	..	Kandate, Vel-Vidane, and two others	do.	8	1	22
11	Do.	..	—	Reservation along the tank bund	0	3	35
Preliminary plan 6,099. Village—Diyamailagahewa in Kalpe korale.							
1	Dambagahakele	..	—	Reservation along the minor road	0	0	27
2	Dambagahaidama alias Meegahaidama	..	E. H. Rawther, Vel-Vidane of Marakkala Hammillewa	Scrub fit for paddy	2	3	14
3	Do.	..	do.	do.	5	1	27
Preliminary plan 6,179. Village—Welanwewa in Kalpe korale.							
4	Kongahaidama	..	T. Ebram, Vel-Vidane of Eta-wetunuwewa	Paddy field	2	3	13
Preliminary plan 6,179. Village—Ihalakumbukgollewa in Kalpe korale.							
1	Diulgahaidama	..	—	Reservation along the tank bund	0	2	13
2	Do.	..	T. Lebbe Tamby, Vel-Vidane of Upota	Low jungle fit for paddy	1	0	5
3	Dambagahaidama	..	Pakeer Tamby, Vel-Vidane	Chena fit for paddy	1	0	19
4	Dambagahaidama alias Mailagahaidama	..	M. Mahammado Cassim of Kubukgollewa	Jungle fit for paddy	2	0	4
Preliminary plan 6,187. Village—Ratmalagahawewegama in Kalpe korale.							
1	Kongahaidama	..	K. Banda, Vel-Vidane	jungle fit for paddy	2	2	6
2	Do.	..	do.	do.	0	0	37
Preliminary plan 6,188. Village—Ratmalagahawewegama in Kalpe korale.							
1	Diulgahaidama	..	K. V. Punchirala and another	Jungle fit for paddy	1	3	39
2	Mailagahakele	..	—	do.	2	1	35
3	Mailagahaidama alias Ratmalagahawewakele	..	K. V. Punchirala, Vidane Arachchi	Low jungle fit for paddy	1	3	36
4	Mailagahakele	..	—	Jungle fit for paddy	2	1	33
5	Mailagahaidama alias Weeragahaidama	..	Punchirala ex Vidane Arachchi	do.	2	0	13
Preliminary plan 6,206. Village—Marakkala Hammillewa in Kalpe korale.							
1	Dambagahaidama	..	—	Reservation along the tank bund	1	2	9
2	Do.	..	—	Reservation along the Horow-ela	0	3	31
3	Do.	..	P. Kanawathipillai and three other of Kahatagasdigiliya	Jungle fit for garden	6	3	8
4	Do.	..	Ena Kawanna Seiyado Mohammado of Kahatagasdigiliya	Jungle fit for paddy	0	1	36
5	Do.	..	—	Reservation along the Wan-ela	0	0	26
6	Do.	..	—	Reservation along the cart track	0	0	6
7	Do.	..	Ena Kawanna Seiyadu Mohammado of Kahatagasdigiliya	Jungle fit for paddy	0	1	4

* Not for sale.

Further particulars regarding these lands can be had from the Government Agent, North-Central Province, and the plans of them from the Surveyor-General.

Colonial Secretary's Office,
Colombo, August 14, 1923.

CECIL CLEMENTI,
Colonial Secretary.

No. 2,295, N.C. P.—The Government Agent, North-Central Province, will, on Thursday, September 27, 1923, all 2 P.M., at his office at the Horowpotana Resthouse, put up to auction, for sale or settlement, or will otherwise dispose of the under-mentioned portions of Crown land, in accordance with the regulations of Government regarding land sales. Forty-three allotments of land situated in the Hurulu palata of the Nuwarakalawiya district of the North-Central Province.

Lot.	Name of Land.	Preliminary plan 6,257. Village—Kudagama in Kalpe korale.	Name of Applicant.	Description.	Extent.		Upset price per acre, Rs.
					A.	R. P.	
1	Kongahakele	..	—	Reservation along the cart track	0	0	9
2	Kongahaidama	..	V. Weeran Chetty	Low jungle fit for garden	1	1	2

C 7

Village—Kakulbendidigiliya in Kalpe korale.

Lot.	Name of Land.	Name of Applicant.	Description.	Extent.		Upset price per acre, Rs.
				A.	R. P.	
3	Inginigahaidama	—	Reservation along the cart track	0	0	8 —*
4	Do.	K. Puncha and another	Open land fit for a garden	1	0	1 20
5	Kongahahena	K. Kalu Naide	Low jungle fit for a garden	1	0	4 20
6	Do.	—	Reservation along the cart track	0	0	6 —*

Preliminary plan 6,307. Village—Horowpotana in Kalpe korale.

1	Dambagahaidama	—	Reservation along the Maha-ela	0	2	22.31 —*
2	Do.	—	Building site, contains portions of 2 temporary buildings (encroachment by P. Peris)	0	0	0.75 80
3	Do.	—	Garden contains coconut plants 2 years old (encroachment by P. Peris)	0	0	4.84 80
4	Do.	—	Building site, contains portions of 2 temporary buildings (encroachment by E. M. Francis)	0	0	1.31 80
5	Do.	—	Garden contains coconut trees 6 years old (encroachment by E. M. Francis)	0	0	0.79 80
6	Do.	—	Building site, contains portions of a temporary building (encroachment by P. Peris)	0	0	0.80 80
7	Do.	—	Building site, contains portions of a temporary building (encroachment by A. Kandappu)	0	0	1 80
8	Do.	—	Garden contains coconut trees 6 years old (encroachment by H. K. Nicholas Appu)	0	0	1.54 80
9	Do.	—	Building site, contains portion of a temporary building (encroachment by H. K. Nicholas Appu)	0	0	0.13 80
10	Do.	—	Garden contains coconut trees 6 years old (encroachment by H. K. Nicholas Appu)	0	0	2.13 80
11	Do.	—	Reservation along the roads	0	1	1.81 —*
12	Do.	—	Jungle contains portions of a house	0	2	35.56 80
13	Do.	H. M. Kadirate, Mohottala	Jungle	4	1	37.87 25
14	Do.	do.	Paddy field (encroachment by the applicant)	0	0	10.43 40
15	Do.	—	Paddy field (encroachment by H. M. Kadirate, Mohottala)	0	0	22 40
16	Diulgahaidama	A. Kadiravel	Jungle	1	3	27.37 25
17	Do.	—	Reservation along the Wan-ela	0	1	8.56 —*
18	Do.	—	Reservation along the roads	0	1	19.90 —*
19	Do.	—	Patana land, contains a house, P. W. D. yard, and overseer's quarters	0	2	1.22 —*

Preliminary plan 6,335. Village—Badahela. Eta wetunuwewa in Kalpe korale.

1	Dambagahaidama	N. Ukkuwa	Jungle fit for paddy	2	3	10 20
				Village—Kirigollewa in Kalpe korale.		
2	Dambagahaidama	U. Punchirala	Jungle fit for paddy	4	0	2 20
3	Do.	—	Reservation along the tank bund	0	1	19 —*

Preliminary plan 6,349. Village—Welanwewa in Kalpe korale.

1	Kongahaidama	Muna Inaya Tulla of Kahatagasdigiya	Scrub and high forest fit for paddy	2	0	39 20
2	Siyambalagahaidama	Tana Ibrahim, Vel-Vidane	Low jungle and high forest fit for paddy	4	2	39 22
3	Diulgahaidama	Muna Inaya Tulla of Kahatagasdigiya	Low jungle fit for paddy	5	0	1 20
4	Dambagahaidama	Tana Ibrahim, Vel-Vidane	Low jungle and high forest fit for paddy	3	0	16 27
5	Do.	—	Reservation along the cart track and tank bund	2	0	38 —*

Preliminary plan 6,358. Village—Nelugollekada in Kalpe korale.

1	Dambagahaidama alias Palugahamukalana	S. Nauran of Maha Kiri-ib-bewa	Forest fit for paddy	2	0	25 28
2	Do.	K. U. Nugu Lebbe	do.	2	0	17 23
3	Kongahaidama alias Palugahamukalana	Ana Sella Marikkar	do.	4	0	19 22
4	Kiriyagahaidama	M. Warsa Kandu	do.	2	0	20 26
5	Migahaidama	U. Karthapillai Lebbe	Forest and open land fit for paddy	0	3	34 38
6	Dambagahaidama alias Palugahamukalana	—	Reservation along the Horow-ela	0	1	15 —*

Preliminary plan 6,359. Village—Timbiriwewa in Kalpe korale.

1	Dambagahaidama	K. Punchirala, Vel-Vidane, and another	High forest fit for paddy	1	0	25 23
2	Diulgahaidama	U. Punchirala of Diulwewa	Low jungle fit for paddy	1	0	22 23

Lot.	Name of Land.	Name of Applicant.	Description.	Extent. Upset price		
				A.	R.	P.
Preliminary plan 6,366. Village—Kohombagaskada in Kalpe korale.						
1	Mailagahaidama	Kapuwa, Vel-Duraya	Scrub jungle fit for paddy	1	0	23
2	Kongahaidama	do.	Landa fit for garden	1	0	0

*.Not for sale.

Further particulars regarding these lands can be had from the Government Agent, North-Central Province, and the plans of them from the Surveyor-General.

Colonial Secretary's Office,
Colombo, August 15, 1923.

CECIL CLEMENTI,
Colonial Secretary.

LAND ACQUISITION NOTICES.

HAVING been duly directed by the Governor, with the advice of the Executive Council, acting under the provisions of Ordinance No. 3 of 1876, section 6, as amended by section 3 of Ordinance No. 10 of 1911, to take order for the acquisition of the following lands, required for a public lavatory at Modera street, to wit:—

Lot.	Name of Land.	Description.	Name of Claimant.	Extent.		
				A.	R.	P.
Preliminary plan 18,232.—Modera street.						
1	Assessment No. 280	Bare land contains a masonry tiled house	J. W. Fernando	0	0	3.18
2	Assessment No. 282	do.	T. B. Perera	0	0	3.75
3	Part of assessment No. 283	do.	W. Caitan Silva	0	0	2.18
				0	0	9.11

I hereby give public notice, as required by section 7, that the Government proposes to take possession of the above lands. All persons interested in the aforesaid lands are hereby required to appear personally or by agent before me at the Municipal Office, Colombo, on Thursday, September 6, 1923, at 10 A.M., and to state the nature of their respective interests in the lands, and the amount and particulars of their claims to compensation for such interests.

The Municipal Office,
Colombo, August 9, 1923.

T. REID,
Chairman, Municipal Council, and Mayor of Colombo.

HAVING been duly directed by the Governor, with the advice of the Executive Council, acting under the provisions of "The Land Acquisition Ordinance of 1876," section 6, to take order for the acquisition of the following lands, required for a public purpose, namely, for widening the Wattala-Telengapata road, to wit:—

Lot.	Name of Land.	Description.	Name of Claimant.	Extent.		
				A.	R.	P.
Preliminary plan 18,225. Village—Telengapata.						
1	Malwatta	Contains 1 coconut tree	Jayawardena	0	0	0.48
2	Nadakandana	Coconut garden, bare land	A. Pitalis Fernando	0	0	0.35
3	Do.	do.	do.	0	0	0.06
4	Timbirigahawatta	Contains 1 coconut tree	W. N. F. Gunasekera	0	0	1.76
5	Do.	Coconut garden, bare land	E. Selestri Silva	0	0	0.61
6	Do.	Contains 2 coconut trees	W. N. F. Gunasekera	0	0	0.87
7	Do.	Coconut garden, bare land	do.	0	0	0.84
8	Kongahawatta	Contains 1 coconut tree and 1 jak tree	K. L. Perera and another	0	0	2.06
9	Nedungahawatta	Contains 6 coconut trees	G. D. Davith Appu	0	0	3.30

I hereby give public notice, as required by section 7, that the Government proposes to take possession of the lands. All persons interested in the aforesaid lands are hereby required to appear personally or by agent before me at this office, on September 10, 1923, at 12 noon, and to state the nature of their respective interests in the lands, and the amount and particulars of their claims to compensation for such interests.

The Kachcheri,
Colombo, August 13, 1923.

J. G. FRASER,
Government Agent.

HAVING been duly directed by the Governor, with the advice of the Executive Council, acting under the provisions of "The Land Acquisition Ordinance of 1876," section 6, to take order for the acquisition of the following land, required for a public purpose, namely, for the Waradiwala Government School in Uda Dumbara, to wit:—

Lot.	Name of Land.	Description.	Name of Claimant.	Extent.		
				A.	R.	P.
Preliminary plan 7,456. Village—Waradiwala.						
1	Ambagahamulawatta <i>alias</i> Tennapitawatta	Native garden and a school	M. Sundera Veda and others	0	2	34.9

I hereby give public notice, as required by section 7, that the Government proposes to take possession of the land. All persons interested in the aforesaid land are hereby required to appear personally or by agent before me at the Kandy Kachcheri, on September 20, 1923, at 2 P.M., and to state the nature of their respective interests in the land, and the amount and particulars of their claims to compensation for such interests.

Kandy Kachcheri,
August 17, 1923.

W. L. KINDERSLEY,
Government Agent.

HAVING been duly directed by the Governor, with the advice of the Executive Council, acting under the provisions of "The Land Acquisition Ordinance of 1876," section 6, to take order for the acquisition of the following land, required for a public purpose, namely, for sinking a public well at Kokkilai, to wit:—

Preliminary plan 6,033. Village—Kokkilai.

Lot.	Name of Land.	Description.	Name of Claimant.	Extent.		
				A.	R.	P.
1	Mutiraiadivalavu	Open land	Theivanai, wife of V. Kanapathippillai, and N. Manikkam	0	0	4.5

I hereby give public notice, as required by section 7, that the Government proposes to take possession of the land. All persons interested in the aforesaid land are hereby required to appear personally or by agent before me at Mullaattivu on September 3, 1923, at 11 A.M., and to state the nature of their respective interests in the land, and the amount and particulars of their claims to compensation for such interests.

Mullaattivu Kachcheri,
August 7, 1923.

M. K. T. SANDYS,
Assistant Government Agent.

HAVING been duly directed by the Governor, with the advice of the Executive Council, acting under the provisions of "The Land Acquisition Ordinance of 1876," section 6, to take order for the acquisition of the following lands, required for a public purpose, namely, in connection with the Railway and Harbour Development at Trincomalee, to wit:—

Block survey preliminary plan 17. Extract Nos. 1 and 2. Village—Kavaddikkuda.

Lot.	Name of Land.	Description.	Name of Claimant.	Extent.		
				A.	R.	P.
4	Kavaddikkuda	Coconut garden	Reggababu Abbas and Maglin Omarlebbe	1	1	27.6
5	Do.	do.	Seyadu Mohideen Pakir Pitche	0	1	15
6	Do.	do.	do.	0	0	36.6
7	Do.	do.	Kavaddikkuda Mosque, Pakir Mohideen Mastanlebbe in charge	0	0	23.4
8	Kavaddikkuda-mayathipiti	Cemetery	do.	0	1	6.2
13	Kavaddikkuda	Coconut garden	Pakir Mohideen Mammadu	0	2	3.6
20	Puliaddikani	Coconut garden	Sawaradeen's wife Asiyatumma	3	0	34
21	Kavaddikkuda	Chena, contains 1 coconut tree, 6 palmyra trees, and 2 tamarind trees	do.	0	3	12
25	Kavaddikkuda-auru	Coconut garden	Seenikatubawa, Seenihadjimaydeen, Seenisulutan, Seenikanniamma, and Pakir Jacobu	0	1	8
26	Do.	do.	do.	0	2	26
27	Do.	do.	Mammadu Ismail	0	2	0
28	Do.	do.	Assanalebbe Magumoothu, Assanalebbe Mastanlebbe, and Ponnamma, wife of Ahamathu Lebbe	1	0	36
30	Do.	Old garden	Akbar Deen	0	1	20
31	Do.	do.	Periyatamby Konamalai	0	0	31
32	Do.	Coconut garden	Lebbekandu Lokuman, Lokuman Jawar, Lokuman Nonanamma, Lokuman Isayamma, Lokuman Savariatumma, Lokuman Mahamadusala, M. C. Mohamed Carim	0	2	31
33	Do.	do.	Magathu Hadjar's heirs	1	0	10
34	Do.	do.	Adam Seyagu	0	0	16
35	Do.	do.	Pakir Yamin	0	1	32
36	Do.	do.	Mayimoon Umma, widow of Mohammadutamby	0	0	10
37	Do.	Open waste land	Miyanna Ahamadulebbe	0	0	11
38	Do.	Old garden	do.	0	0	17
39	Do.	do.	Amin Janen	0	1	24
40	Do.	do.	M. P. Kader Mayideen	0	0	17
41	Do.	do.	M. Yasin	0	0	10
42	Do.	Coconut garden	Magathu Hadjar's heirs	0	2	0
43	Do.	do.	Murugappa Eliyatamby's heirs	0	1	11
44	Do.	do.	Pakir Mayadeen and Pakir Yamin	0	0	38
46	Do.	do.	Pakir Mayadeen Mahamadu	0	1	22
47	Do.	do.	Kavaddikkuda Mosque, Pakir Mohideen Mastan Lebbe in charge	0	1	10
49	Do.	Chena	do.	0	1	3
50	Do.	Jungle	do.	0	1	0
51	Do.	Coconut garden	Akbar Kamal	0	1	37
52	Do.	do.	Mahamadu Cassim, Mahamadu Carrim, Mahamadu Cassim, Abdul Hamidu, and Mahamadu Cassim Ibrahim	0	1	35
54	Do.	Jungle	Mudaliyar Vallipurampallai, Secretary, Local Board, Trincomalee	2	-2	34
55	Do.	do.	do.	0	0	35
56	Kavaddikkuda-mayipiti	Cemetery	Kavaddikkuda Mosque, Pakir Mohideen Mastan Lebbe in charge	0	0	6
57	Do.	do.	do.	0	0	26
58	Do.	do.	do.	0	3	5
59	Kavaddikkuda-uru	Coconut garden	Mammadu's wife Rukiaumma	0	1	32
60	Do.	do.	Meerasa Ibrahim	2	1	36
61	Do.	Jungle	Magathu Hadjar's heirs	1	3	12

I hereby give public notice as required by section 7, that the Government proposes to take possession of the lands. All persons interested in the aforesaid lands are hereby required to appear personally or by agent before me at the Trincomalee Kachcheri on October 3, 1923, at 10 A.M., and to state the nature of their respective interests in the lands, and the amount and particulars of their claims to compensation for such interests.

Trincomalee Kachcheri,
July 31, 1923.

W. L. MURPHY,
Assistant Government Agent.

HAVING been duly directed by the Governor, with the advice of the Executive Council, acting under the provision of "The Land Acquisition Ordinance of 1876," section 6, to take order for the acquisition of the following lands, required for a public purpose, namely, in connection with the Railway and Harbour Development at Trincomalee, to wit:—

Block survey preliminary plan 18. Extract Nos. 1 and 2. Village—Chinanvadi.				Extent.		
Lot.	Name of Land.	Description.	Name of Claimant.	A.	R.	P.
2	Chinanvadi	Coconut garden	Asanalebbe Mohamadu	0	1	17.7
4	Do.	New clearing	Lokuman Javar	0	1	30.7
6	Do.	do.	Pakir Mayadeen Mammadu Cassim	0	2	3.4
10	Do.	do.	A. V. Ramanathan	0	2	0.2
14	Do.	Palmyra garden	Habibu Pakir, Habibu Badurdeen, Habibu Abdulrahim	0	0	33.8
16	Do.	Old coconut garden	Mammaduthayar Hamidu Lebbai	0	3	11.4
16½	Do.	do.	do.	0	0	5
18	Do.	do.	Kader Meera Rauther Mammadumaydeen	0	0	9.5
19	Do.	do.	Robbomumin and Aboobacker Achymayadeen	0	1	27.6
20	Do.	do.	Robbomumin	0	1	0.7
22	Do.	New clearing	Oggudan Haniff and Oggudan Abbas	0	1	28.3
24	Do.	do.	do.	0	1	28.3
Block survey preliminary plan 18. Extract No. 2. Village—Chinanvadi.						
34	Chinanvadi	Old coconut garden	Seyana Pakir Pitche	2	1	16
36	Do.	do.	Tuan Leeman	1	1	5
41	Do.	Low jungle	A. V. Ramanathan	0	1	12
45	Do.	do.	Lokuman Jawar	0	0	32
46	Do.	Coconut garden	Magathu Hadjjar's heirs	1	0	9
47	Do.	do.	Kuppattampy Pichchitampi	0	1	29
48	Do.	do.	M. M. Ehuftar	0	1	14
50	Do.	Chena	Reblanbawa Cassim	0	1	36
51	Do.	Coconut garden	Magathu Hadjjar's heirs	0	0	20
52	Do.	do.	A. Chelliah, Police Vidane	0	0	17
53	Do.	do.	Ibrahim Rasakanni	0	1	30
54	Do.	do.	Sittampalam Samugam's heirs	1	0	20
55	Do.	do.	do.	5	3	17
56	Do.	do.	Kader Maydeen Saudeen	0	1	38
57	Do.	do.	Katubawa Kupatamby	0	1	4
58	Do.	do.	Pakir Mayadeen Mammadu Cassim	2	0	28
60	Do.	do.	Sittampalam Samugam's heirs	0	3	2
61	Do.	do.	Magathu Hadjjar's heirs	1	1	1
62	Do.	do.	Sittampalam Samugam's heirs	1	0	27
64	Do.	do.	Assanar Hatchehia, Assanar Pakiratchchia	2	0	1
65	Kurisimundal-kadu	Chena	Subian Cassim	7	2	39
67	Kurusimundal-totam	Coconut garden	do.	2	1	11
69	Chinanvadi	do.	Habibu Pakir, Habibu Badurdeen, and Habidu Abdul Rahim	4	1	19
70	Do.	do.	Madar Amisamma	0	1	38
72	Do.	do.	Meerasa Madarsa	1	0	15
73	Do.	do.	Mammaduthayar Hamidulebbai	0	2	0
75	Do.	do.	do.	1	2	22
75½	Do.	do.	Ana Yassim	0	0	10
76	Do.	do.	do.	0	1	11
77	Do.	do.	Crown and Kader Meera Rawther Valkis Umma	3	1	11
80	Do.	do.	Kader Meera Rawther Mammadu Mayadeen	0	1	37
81	Do.	do.	Robomumin, Avakaratchy Meyadeen	0	0	4
82	Do.	do.	Magathu Hadjjar's heirs	2	0	5

I hereby give public notice, as required by section 7, that the Government proposes to take possession of the lands. All persons interested in the aforesaid lands are hereby required to appear personally or by agent before me at the Trincomalee Kachcheri on October 4, 1923, at 10 A.M., and to state the nature of their respective interests in the lands, and the amount and particulars of their claims to compensation for such interests.

Trincomalee Kachcheri,
July 31, 1923.

W. L. MURPHY,
Assistant Government Agent.

HAVING been duly directed by the Governor, with the advice of the Executive Council, acting under the provisions of "The Land Acquisition Ordinance of 1876," section 6, to take order for the acquisition of the following lands, required for a public purpose, namely, in connection with the Railway and Harbour Development at Trincomalee, to wit:—

Block survey preliminary plan 15. Extract No. 2. Village—Palaiyuttu.				Extent.		
Lot.	Name of Land.	Description.	Name of Claimant.	A.	R.	P.
58	Palaiyuttukadu	Forest	Mrs. M. J. Chelliah	6	0	21
61	Do.	do.	do.	2	0	12
61½	Do.	do.	S. E. Abdul Rasool	0	3	32
61¾	Do.	do.	Mrs. M. J. Chelliah	0	0	34
76	Kanjimadatukadu	do.	Mrs. Molesworth	0	0	32
84	Kanjimadatukani and Pekulatuvayal	Coconut land, includes a permanent building	Yokisvara Kurukal	1	2	31
85	Pekulatuvayal	Paddy land	do.	5	2	27

Lot.	Name of Land.	Description.	Name of Claimant.	Extent.		
				A.	R.	P.
99	Periyapekulam	Tank	Veerakattipillayarkovil	2	3	7
100	Pekulatuvayal	and				
	Kanjimadatukadu	Paddy and forest	Mrs. Molesworth	2	1	12
101	—	Cart track	do.	0	0	13
112	Palayuthukadu	Forest	do.	8	0	15
115	Palaiyuttukadu	Jungle	do.	8	1	39
115½	Palaiyuttutotam	Jungle and coconut garden	Seenimohomedu Lebbe	5	2	28
117	—	Village road	do.	0	0	2
123	Palaiyuttukadu	Forest	The Roman Catholic Mission	5	3	34
123½	Do.	do.	S. E. Abdul Rasool	2	1	2
123¾	Anthoniakoviladytotam	Coconut garden and jungle	The Roman Catholic Mission	0	2	38
123¾	Do.	Coconut garden	Jusey Bastiana	0	1	34
123¾	Palaiyuttutotam	do.	Mrs. M. J. Chelliah	0	0	20
128	Do.	do.	do.	9	0	30
128¾	Do.	do.	S. E. Abdul Rasool	4	1	31
129	Do.	do.	Mrs. M. J. Chelliah	2	1	0
130	Do.	do.	do.	2	3	17
132	Do.	do.	do.	0	1	0
133	Do.	do.	P. V. Vanniatamby	2	2	11
139	—	Village road	Mrs. M. J. Chelliah	0	0	7
141	Palaiyuttukadu	Coconut garden	Encroachment by the Roman Catholic Mission and by Mrs. M. J. Chelliah	0	0	24
143	—	Village road	The Roman Catholic Mission	0	1	11
145	Palaiyuttukadu	Forest and coconut garden	do.	75	0	14
145½	Palaiyuttutotam	Jungle and coconut garden	Mrs. M. J. Chelliah	4	1	1
150	Palaiyuttukadu	Forest	The Roman Catholic Mission	3	1	11
152	—	Dry stream	do.	0	3	2
155½	Aluvankudatotam	Coconut garden	Seenimohomedu Lebbe	4	1	23
158	Do.	Jungle	Mohomedu Patamma	0	2	28
158½	Do.	Coconut garden	do.	0	3	33
162	Palaiyuttukadu	Jungle	Mrs. M. J. Chelliah	1	0	9
164	Palaiyuttutotam	Coconut garden	Heirs of Kumaru	0	3	22
165	Do.	Jungle	do.	0	3	30
166	—	Dry stream	Mrs. M. J. Chelliah	0	0	29
167	Palaiyuttukadu and Savusantundu	Forest	Mrs. M. J. Chelliah and Savusan Kuchavalian	23	1	19
172	Palaiyuttukadu and Palaiyuttutotam	Forest and coconut garden	Mrs. M. J. Chelliah	14	2	12
173	Bawatotam	Coconut garden	do.	2	2	4
174	Do.	Jungle	do.	0	3	35
178	—	Dry stream	do.	0	1	15
178B	—	do.	do.	0	0	10

I hereby give public notice, as required by section 7, that the Government proposes to take possession of the lands. All person interested in the aforesaid lands are hereby required to appear personally or by agent before me at the Trincomalee Kachcheri on October 1, 1923, at 10 A.M., and to state the nature of their respective interests in the lands, and the amount and particulars of their claims to compensation for such interests.

Trincomalee Kachcheri,
July 31, 1923.

W. L. MURPHY,
Assistant Government Agent.

HAVING been duly directed by the Governor, with the advice of the Executive Council, acting under the provisions of "The Land Acquisition Ordinance of 1876," section 6, to take order for the acquisition of the following lands, required for a public purpose, namely, in connection with the Railway and Harbour Development at Trincomalee, to wit:—

Block survey preliminary plan 19. Extract No. 1. Village—Nedunkuda.				Extent.		
Lot.	Name of Land.	Description.	Name of Claimant.	A.	R.	P.
2	Kelevichena	Chena	Mudaliyar Vallipurampillai	2	3	9
5	Abubackartotam	Coconut garden	A. Chelliah, Police Vidane	0	1	30
6	Do.	do.	Robohadjimayadeen	0	1	31
7	Abubackartara	Chena	do.	0	2	3
8	Do.	New clearing	do.	0	1	12
9	Abubackartotam	Coconut garden	do.	0	3	26
10	Do.	do.	do.	0	1	36
11	Abubackartara	High jungle	Ogudan Haniff and others	1	0	19
12	Abubackarkulam	Tank (abandoned)	do.	0	3	30
15	Nedunkudatotam	High jungle	Crown (pending settlement)	0	0	36
16	Do.	do.	Ogudan Haniff Ogudan Abbas	2	1	30
19	—	Paddy (abandoned)	Robohadjimayadeen	1	1	5
20	Abubackerkudi-iruppu	Waste Land	Ogudan Haniff	0	2	8
22	Abubackartotam	Coconut garden	Ogudan Mayadeen	0	1	8
23	Nedunkudatotam	do.	Ajanbebee, wife of Abdulkader	1	0	39
24	Nedunkudatara	Low jungle	Soosai Andesu	0	3	8
25	Nedunkudatotam	Coconut garden	do.	1	2	7
26	Do.	do.	do.	0	2	9
27	Nedunkudakaltara	Low jungle	Crown (pending settlement)	0	1	22
28	Nedunkudatotam	Coconut garden	Soosai Andesu	0	1	36
29	Nedunkuda	Open Waste Land	Crown (pending settlement)	0	0	37
30	Nedunkudakaltara	Low jungle	do.	0	3	0
31	Nedunkudatara	do.	Soosai Andesu	0	3	37

Lot.	Name of Land.	Description.	Name of Claimant.	Extent. A. R. P.
32	Nedunkudakadu	High jungle	Ogudan Abbas, Ogudan Haniff, Ogudan Mastanbebee, Ogudan Sevathamma, Mayadeen Pakirumma, Mayadeen Denarumma, Mayadeen Thaivaumma, Mayadeen Jai- helapadeen	8 1 17

I hereby give public notice, as required by section 7, that the Government proposes to take possession of the lands. All persons interested in the aforesaid lands are hereby required to appear personally or by agent before me at the Trincomalee Kachcheri on October 5, 1923, at 10 A.M., and to state the nature of their respective interests in the lands, and the amount and particulars of their claims to compensation for such interests.

Trincomalee Kachcheri,
July 31, 1923.

W. L. MURPHY,
Assistant Government Agent.

HAVING been duly directed by the Governor, with the advice of the Executive Council, acting under the provisions of "The Land Acquisition Ordinance of 1876," section 6, to take order for the acquisition of following lands, required for a public purpose, namely, in connection with the Railway and Harbour Development at Trincomalee, to wit:—

Block survey preliminary plan 16. Extract Nos. 1 and 2. Village—Tekiluttu.					Extent
Lot.	Name of Land.	Description.	Name of Claimant.		A. R. P.
3	Tekiluttukani	Coconut garden	Gabriel Andrew		1 0 6.1
4	Do.	do.	Satanadi Eliyatanby		0 1 3.1
5	Tekiluttu Vallipurampillai- totam	Chena	Mudaliyar Vallipurampillai, Secretary, Local Board, Trincomalee		0 0 37.1
8	Do.	do.	do.		0 0 34.9
11	Do.	Coconut garden	do.		0 1 0.1
13	Do.	do.	do.		0 0 1.8
15	Do.	do.	do.		0 0 38.8
15½	Do.	do.	do.		0 0 12.2
16	—	Main road as deviated	do.		0 1 0.6
16½	—	do.	do.		0 0 15.2
17	Tekiluttu Vallipurampillai- totam	Coconut garden	do.		0 1 14.8
17½	Do.	do.	do.		0 0 3
18	Do.	do.	do.		0 0 13.7
20	Do.	do.	do.		1 1 17.8
Extract No. 2.					
42	Tekiluttukani	Coconut garden	Satanadi Elayatanby		1 0 22
43	Tekiluttu Viallpurampillai- totam	Chena	Mudaliyar Vallipurampillai, Secretary, Local Board, Trincomalee		0 0 29
44	Do.	Coconut garden	do.		0 0 13
46	Do.	do.	do.		2 3 39
49	Do.	do.	do.		2 0 38
51	Do.	do.	do.		0 1 5
52	Do.	do.	do.		1 0 9
53	Do.	do.	do.		0 2 1
54	Tekiluttu	Chena	Casimlebbe, widow of Sulutan, and Kup- paitamby Luckman		0 1 8
55	Do.	Coconut garden	do.		0 2 8
56	Tekiluttukani	do.	do.		0 2 20

I hereby give public notice, as required by section 7, that the Government proposes to take possession of the lands. All persons interested in the aforesaid lands are hereby required to appear personally or by agent before me at the Trincomalee Kachcheri on October 2, 1923, at 10 A.M., and to state the nature of their respective interests in the lands, and the amount and particulars of their claims to compensation for such interests.

Trincomalee Kachcheri,
July 31, 1923.

W. L. MURPHY,
Assistant Government Agent.

HAVING been duly directed by the Governor, with the advice of the Executive Council, acting under the provisions of "The Land Acquisition Ordinance of 1876," section 6, to take order for the acquisition of the following lands, required for a public purpose, namely, for the construction of the Batticaloa-Trincomalee Light Railways, to wit:—

Block survey preliminary plan 15. Extract No. 1. Village—Palaiyuttu, Trincomalee division, Trincomalee District, Eastern Province.					Extent.
Lot.	Name of Land.	Description.	Name of Claimant.		A. R. P.
8	Palaiyuttukadu	Forest	Mrs. M. J. Chelliah		2 3 3.5
8½	—	Dry stream	do.		0 0 0.5
8¾	—	do.	do.		0 0 4
8½	—	do.	do.		0 0 6.1
8½	—	do.	do.		0 0 11.6
11	Palaiyuttutotam	Coconut garden	S. E. Abdul Rasool		1 2 17.2
12½	—	Path	do.		0 0 3.7
13	Palaiyuttutotam	Coconut garden	Mrs. M. J. Chelliah		0 3 2.8
14	Palaiyuttukadu	Forest	do.		1 0 19.2
15	Palaiyuttutotam	Coconut garden	do.		0 0 18.5
19	Palaiyuttukadu	Forest	do.		0 2 39
20	Do.	do.	S. E. Abdul Rasool		0 0 17.4
35	Do.	Jungle	Mrs. Molesworth		2 3 32.6
36	Do.	do.	do.		0 0 3.7
43	Kanjimatukadu	Forest	do.		3 3 27.3

Lot.	Name of Land.	Description.	Name of Claimant.	Extent.	
				A.	P.
44	Pekulatuvayal	Paddy land	Mrs. Molesworth	0	0 22.8
52	Do.	do.	Yokisvara Kurukal	1	2 16.6

I hereby give public notice, as required by section 7, that the Government proposes to take possession of the lands. All persons interested in the aforesaid lands are hereby required to appear personally or by agent before me at the Trincomalee Kachcheri on October 1, 1923, at 10 A.M., and to state the nature of their respective interests in the lands, and the amount and particulars of their claims to compensation for such interests.

Trincomalee Kachcheri,
July 31, 1923.

W. L. MURPHY,
Assistant Government Agent.

HAVING been duly directed by the Governor, with the advice of the Executive Council, acting under the provisions of "The Land Acquisition Ordinance of 1876," section 6, to take order for the acquisition of the following lands, required for a public purpose, namely, for widening the Colombo-Ratnapura road between the 46th and 46½ mileposts, to wit:—

Preliminary plan 3,241. Village—Kandangoda, Kuruwiti korale.

Lot.	Name of Land.	Description.	Name of Claimant.	Extent.	
				A.	P.
1	Udahenekuneaswedduma	Paddy field	Pigarangodage Podiappuhami and another	0	0 0.5
2	Do.	do.	do.	0	0 1.4

I hereby give public notice, as required by section 7, that the Government proposes to take possession of the lands. All persons interested in the aforesaid lands are hereby required to appear personally or by agent before me at Ratnapura Kachcheri on September 24, 1923, at 2 P.M., and to state the nature of their respective interests in the lands, and the amount and particulars of their claims to compensation for such interests.

Ratnapura Kachcheri,
August 7, 1923.

G. F. R. BROWNING,
Government Agent.

HAVING been duly directed by the Governor, with the advice of the Executive Council, acting under the provisions of "The Land Acquisition Ordinance of 1876," section 6, to take order for the acquisition of the following lands, required for a public purpose, namely, for a metal quarry, to wit:—

Preliminary plan 3,236. Village—Atulugama.

Lot.	Name of Land.	Description.	Name of Claimant.	Extent.	
				A.	P.
1	Dewalakanda estate	Rubber estate	The Ceylon Tea Plantations Co.	0	0 34.7
2	Dehiowita estate	do.	Messrs. Cumberbatch & Co.	0	2 12.5

I hereby give public notice, as required by section 7, that the Government proposes to take possession of the lands. All persons interested in the aforesaid lands are hereby required to appear personally or by agent before me at Dehiowita Circuit Bungalow on September 18, 1923, at 10 A.M., and to state the nature of their respective interests in the lands, and the amount and particulars of their claims to compensation for such interests.

Kegalla Kachcheri,
August 11, 1923.

R. H. WHITEHORN,
Assistant Government Agent.