

Ceylon Government Gazette

Published by Authority.

No. 7,346 — FRIDAY, AUGUST 24, 1923.

Part III.—Lands.

Separate paging is given to each Part in order that it may be filed separately.

	PAGE		PAGE		PAGE
Land Settlement Notices :—		Land Sales by the Government Agents :—		Land Sales by the Settlement Officer :—	
Final Orders ..	1061	North-Western Province ..	—	Northern Province ..	—
Preliminary Notices ..	1102	North-Central Province ..	1122	Eastern Province ..	—
Land Sales by the Government Agents :—		Province of Uva ..	—	North-Western Province ..	—
Western Province ..	—	Province of Sabaragamuwa ..	—	North-Central Province ..	—
Central Province ..	1117	Land Sales by the Settlement Officer :—		Province of Uva ..	—
Southern Province ..	1118	Western Province ..	—	Province of Sabaragamuwa ..	—
Northern Province ..	1121	Central Province ..	—	Land Acquisition Notices ..	1126
Eastern Province ..	—	Southern Province ..	1123	Land Resumption Notices ..	—

FINAL ORDERS.

Colombo S. O. No. 10.

Order under Section 2 of "The Waste Lands Ordinances of 1897, 1899, 1900, and 1903,"
declaring Land to be Crown Property.

In the matter of the lands commonly called or known as Kohilawita, Delgahawatta, &c., situate in the village of Pirisyala, in the Udugaha pattuwa of the Hapitigam korale of the Negombo District, in the Western Province, and of "The Waste Lands Ordinances of 1897, 1899, 1900, and 1903."

THE notice required by section 1 of "The Waste Lands Ordinances of 1897, 1899, 1900, and 1903," having been duly published in manner prescribed by that section in respect of the above-named lands (*vide* Notice No. 8,264), and no claim having been made to the said lands or to any interest therein within the period of three months from the date specified in the said notice, I, Walter Terence Stace, Special Officer appointed under section 28 of the said Ordinances, under and by virtue of the powers vested in me in that behalf by section 2 of the said Ordinances, do hereby on this 4th day of June, 1923, order and declare that the said lands, as more fully described herein below, situate in the village of Pirisyala, in the Udugaha pattuwa of the Hapitigam korale of the Negombo District, in the Western Province, and shown as lots 1, 2, 3, 6, 7, 9, 12, 13, 14, 15, 18 in preliminary plan 16,169 and in the annexed certified tracing therefrom, and containing in extent 4 acres 3 roods and 36·52 perches, are the property of the Crown.

Description of the Lands referred to.

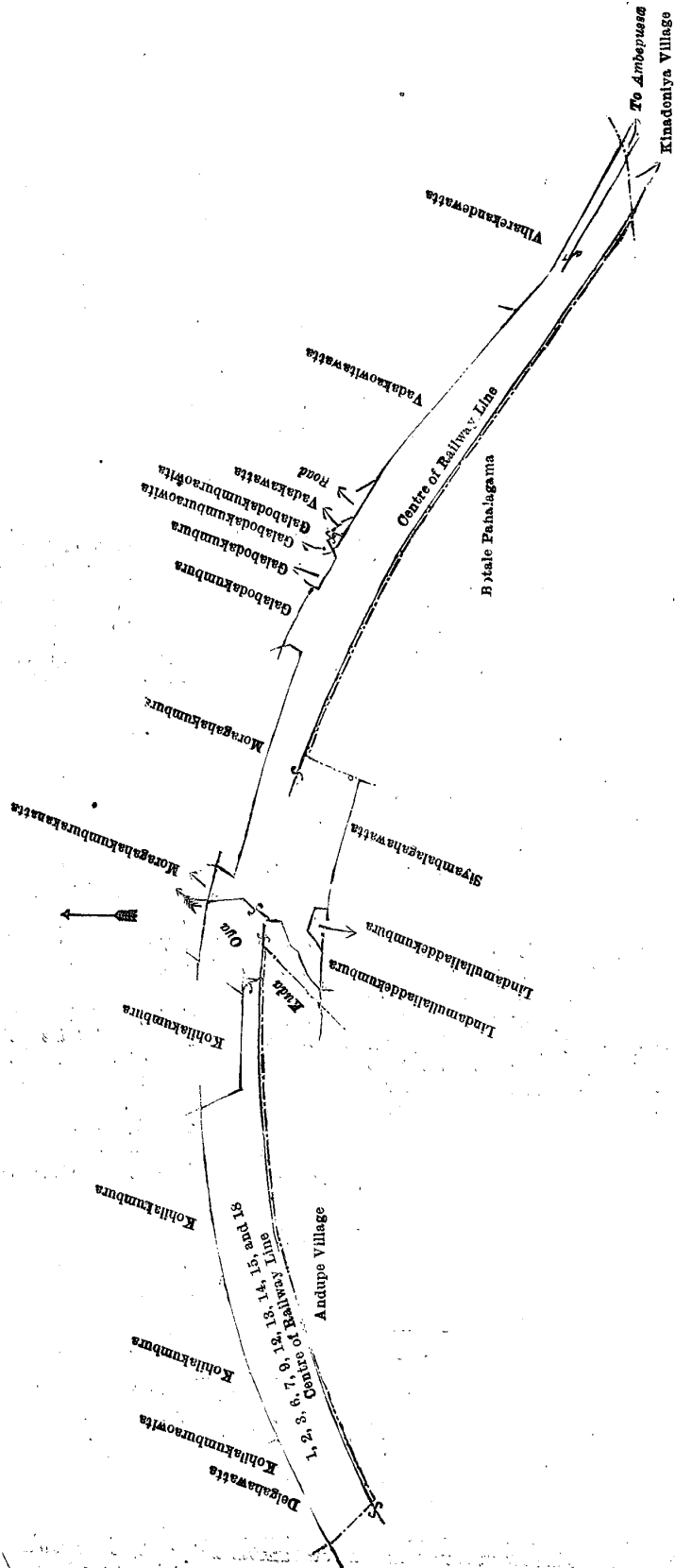
The following lots situated in the village of Pirisyala, in the Udugaha pattuwa of the Hapitigam korale of the Negombo District, in the Western Province, as described in the annexed diagram :—

Preliminary plan 16,169.

Lot.	Name of Land.	Extent, A. R. P.	Lot.	Name of Land.	Extent, A. R. P.
1 ..	Kohilawita 4 2 5	13 ..	Road 0 0 2·37
2 ..	Delgahawatta 0 0 0·12	14 ..	Vaddakawita 0 0 3·75
3 ..	Kohilakumbura 0 0 1·56	15 ..	Waddakahaliyadda 0 0 2·18
6 ..	Siyambalagaha atta 0 0 1·68	18 ..	Road 0 1 3·5
7 ..	Do. 0 0 0·87			
9 ..	Galabodakumbura 0 0 9·37			
12 ..	Vadakaawatta 0 0 6·12			4 3 36·52

and bounded as follows : on the north by Kohilakumbura (encroachment by Abeykoon Mudiyansele Elias Appuhamy) claimed by the Ceylon Government Railway, Moragahakumburakanatta claimed by T. Sinchi Appu, Moragahakumbura (encroachment by Tantirige Sinchi Appu) claimed by the Ceylon Government Railway ; on the east by Galabodakumbura claimed by M. Karanis Naidu, Galabodakumbura (encroachment by Halpage Simon Perera) claimed by the Ceylon Government Railway, Galabodakumburawita (encroachment by Halpage Simon Perera and another), Vadakaawatta claimed by

S. Thelinis Appu, a road, Vadakawita watta claimed by Kodikara, Police Vidane of Pirisyala, Viharekandewatta claimed by S. Don John Perera ; on the south by the village limit of Kinadeniya, the village limit of Botale Pahalagama. Siyambalagahawatta claimed by Halpege Simon Perera and another, Lindamullaliaddekumbura (encroachment by Don Hendrick Gunawardena) claimed by the Ceylon Government Railway, Lindamullaliyaddekumbura claimed by Don Hendrick Gunawardena, the Kuda-oya (the village limit of Andupe), the village limit of Andupe (centre of railway line) ; on the west by the village limit of Andupe, Delgahawatta claimed by A. Ponga, Kohilakumburaowita claimed by M. Velun Singho Appu, Kohilakumbura claimed by ditto and others, Kohilakumbura claimed by A. Peter Appuhamy,



Surveyor-General's Office,
Colombo, November 28, 1922.

Scale of 4 Chains to an Inch.

C. H. VINCE,
for Surveyor-General.

June 4, 1923.

W. T. STACE,
Special Officer.

Co'ombo S. O. No. 11.

Order under Section 2 of "The Waste Lands Ordinances of 1897, 1899, 1900, and 1903,"
declaring Land to be Crown Property.

In the matter of the lands commonly called or known as Morapillewa, &c., situate in the village of Tawalanpitiya, in the Udugaha pattuwa of the Hapitigam korale of the Negombo District, in the Western Province, and of "The Waste Lands Ordinances of 1897, 1899, 1900, and 1903."

THE notice required by section 1 of "The Waste Lands Ordinances of 1897, 1899, 1900, and 1903," having been duly published in manner prescribed by that section in respect of the above-named lands (*vide* Notice No. 8,254), and no claim having been made to the said lands or to any interest therein within the period of three months from the date specified in the said notice, I, Walter Terence Stace, Special Officer appointed under section 28 of the said Ordinances, under and by virtue of the powers vested in me in that behalf by section 2 of the said Ordinances, do hereby on this 6th day of June, 1923, order and declare that the said lands, as more fully described herein below, situate in the village of Tawalanpitiya, in the Udugaha pattuwa of the Hapitigam korale of the Negombo District, in the Western Province, and shown as lots 1, 2, 3, 5, 6, and 9 in preliminary plan 16,164 and in the annexed diagram, and containing in extent 2 acres 2 roods and 2.15 perches, are the property of the Crown.

Description of the Lands referred to.

The following lots situated in the village of Tawalanpitiya, in the Udugaha pattuwa of the Hapitigam korale of the Negombo District, in the Western Province, as described in the annexed diagram :—

Preliminary plan 16,164.

Lot.	Name of Land.	Extent, A. R. P.	Lot.	Name of Land.	Extent, A. R. P.
1 ..	Morapillewa 2 1 38	6 ..	Morapillewa 0 0 0.87
2 ..	Wadiyepillewa 0 0 0.16	9 ..	Asweddumekumbura	.. 0 0 0.31
3 ..	Do. 0 0 2.31			
5 ..	Morakumbura 0 0 0.50			2 2 2.15

and bounded as follows : on the north by Morakumbura claimed by S. Babahamy and others, the Morakumbure-ela, the village limit of Wilwatta ; on the east by Gorokgahawatta claimed by H. Don Christian Appuhamy, Gorokgahawatta claimed by S. Baba Appu and others, Galagawakumbura claimed by the Ceylon Government Railway, Morakumbura claimed by ditto, Asweddumakumbura claimed by E. Haramanis Appu, the Asweddume-ela, Vadiyekumbureowita claimed by D. P. Amarasekera, the Asweddume-ela ; on the south by the Asweddume-ela, the village limit of Mugurugampola Handurumulla ; on the west by Vadiyekumbura claimed by D. P. Amarasekera, Dangahakumbura claimed by Hewatilakapedige Rita and others, the Vadiyekumbura-ela, Morapillewa claimed by the Crown, Morakumbura claimed by S. Babahamy and others.

[For Diagram see page 1064.]

Colombo S. O. No. 12.

Order under Section 2 of "The Waste Lands Ordinances of 1897, 1899, 1900, and 1903,"
declaring Land to be Crown Property.

In the matter of the lands commonly called or known as Kahatagahakurunduowita road and Veralugollawatta *alias* Godellehena, situate in the village of Neligama, in the Udugaha pattuwa of the Hapitigam korale of the Negombo District, in the Western Province, and of "The Waste Lands Ordinances of 1897, 1899, 1900, and 1903."

THE notice required by section 1 of "The Waste Lands Ordinances, 1897, 1899, 1900, and 1903," having been duly published in manner prescribed by that section in respect of the above-named lands (*vide* Notice No. 8,251), and no claim having been made to the said lands or to any interest therein within the period of three months from the date specified in the said notice, I, Walter Terence Stace, Special Officer appointed under section 28 of the said Ordinances, under and by virtue of the powers vested in me in that behalf by section 2 of the said Ordinances, do hereby on this 26th day of May, 1923, order and declare that the said lands, as more fully described herein below, situate in the village of Neligama, in the Udugahapattuwa of the Hapitigam korale of the Negombo District, in the Western Province, and shown as lots 1, 2, and 3 in preliminary plan 16,156 and in the annexed diagram, and containing in extent 1 acre 3 roods and 1.86 perches, are the property of the Crown.

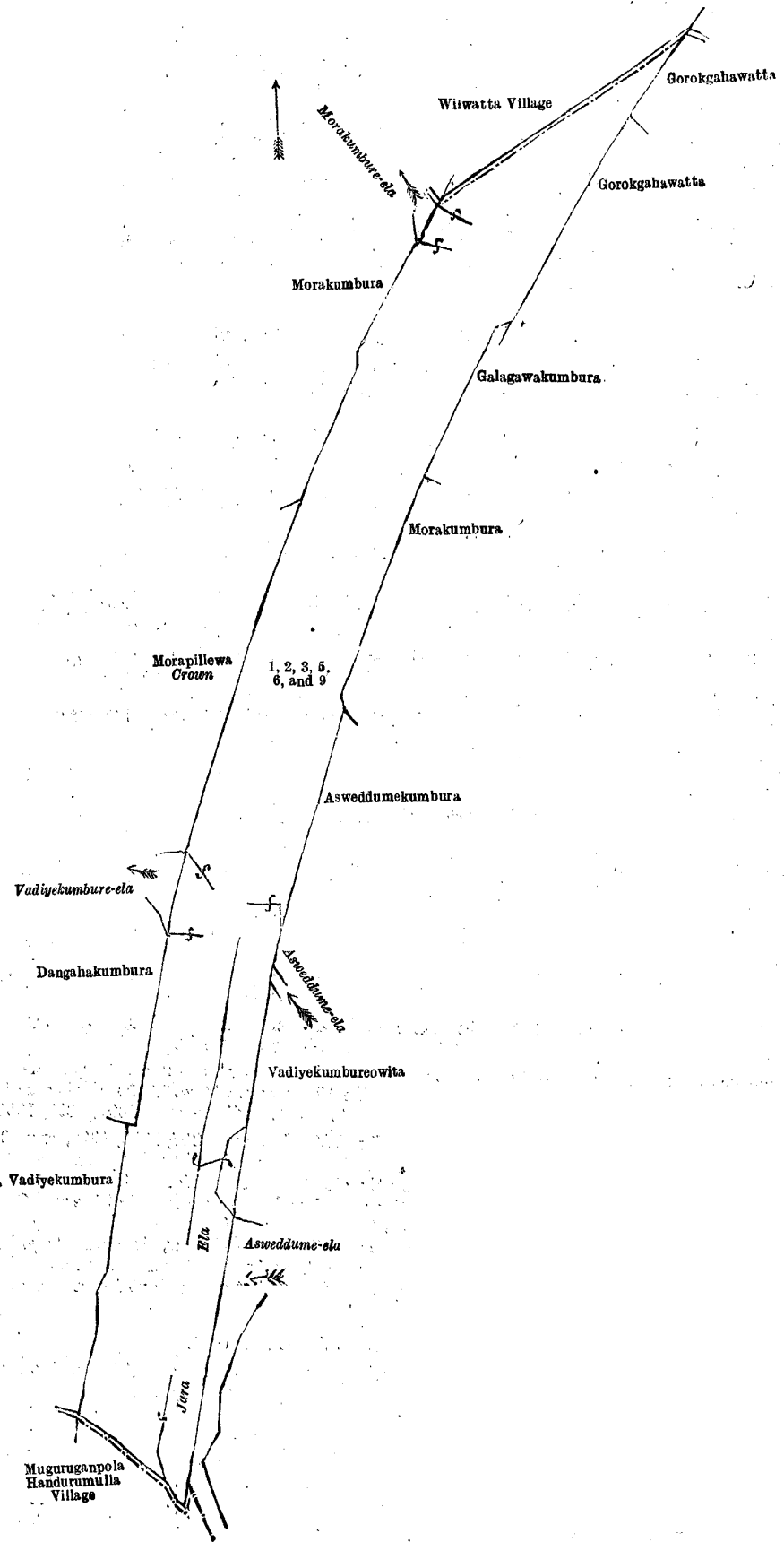
Description of the Lands referred to.

The following lots situated in the village of Neligama, in the Udugaha pattuwa of the Hapitigam korale of the Negombo District, in the Western Province, as described in the annexed diagram :—

Preliminary plan 16,156.

Lot.	Name of Land.	Extent, A. R. P.
1 ..	Kahatagahakurunduowita 0 1 29.62
2 ..	Road 0 1 33.37
3 ..	Veralugollawatta <i>alias</i> Godellehena 0 3 18.87
		1 3 1.86

and bounded as follows : on the north by the village limit of Mugurugampola Handurumulla ; on the east by Weralugollewatta *alias* Godellehena claimed by the heirs of Mr. Bandaranayake ; on the south by Weralugollewatta *alias* Godellehena claimed by the heirs of Mr. Bandaranayake, the village limit of Ambana ; on the west by the village limit of Mugurugampola Handurumulla.



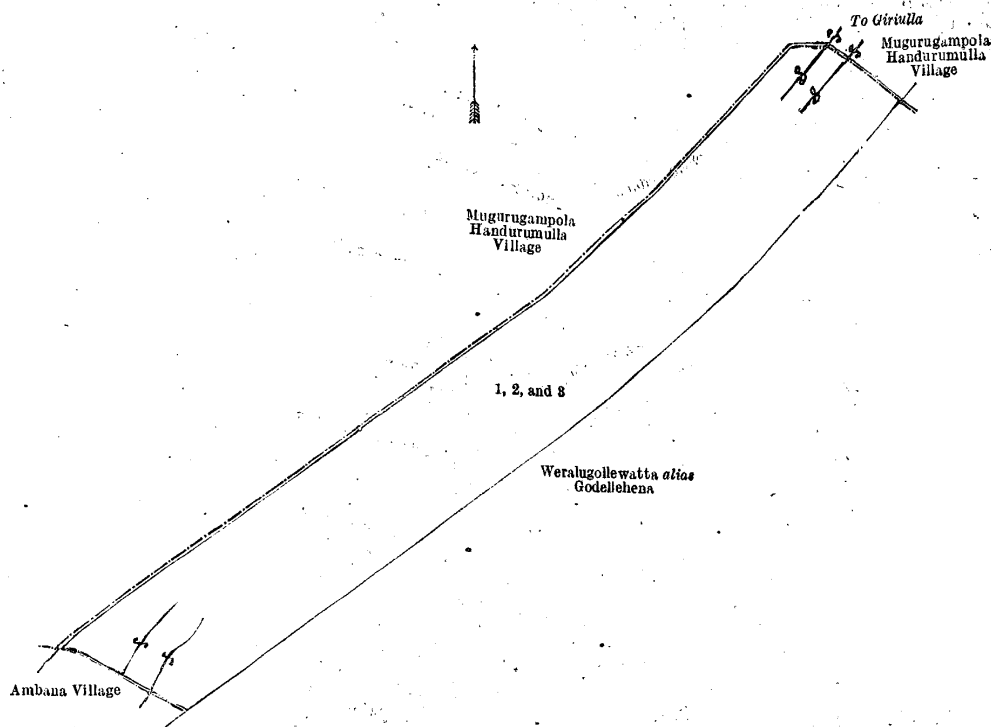
Surveyor-General's Office,
Colombo, November 15, 1922.

Scale of 2 Chains to an Inch.

June 6, 1923.

W. T. STACE,
Special Officer.

C. H. VINCE,
for Surveyor-General.



Surveyor-General's Office,
Colombo, November 11, 1922.

Scale of 2 Chains to an Inch.

May 23, 1923

W. T. STACE,
Special Officer.

C. H. VINCE,
for Surveyor-General.

Colombo S. O. No. 13.

**Order under Section 2 of "The Waste Lands Ordinances of 1897, 1899, 1900, and 1903,"
declaring Land to be Crown Property.**

In the matter of the lands commonly called or known as Mirigamkandekela *alias* Diyauillageowita, Galbodakumbura, &c., situate in the village of Botale Pahalagama, in the Udugaha pattuwa of the Hapitigam korale of the Negombo District, in the Western Province, and of "The Waste Lands Ordinances of 1897, 1899, 1900, and 1903."

THE notice required by section 1 of "The Waste Lands Ordinances of 1897, 1899, 1900, and 1903," having been duly published in manner prescribed by that section in respect of the above-named lands (*vide* notice No. 8,262), and no claim having been made to the said lands or to any interest therein within the period of three months from the date specified in the said notice, I, Walter Terence Stace, Special Officer appointed under section 28 of the said Ordinances, under and by virtue of the powers vested in me in that behalf by section 2 of the said Ordinances do hereby on this 4th day of June, 1923, order and declare that the said lands, as more fully described herein below, situate in the village of Botale Pahalagama, in the Udugaha pattuwa of the Hapitigam korale of the Negombo District, in the Western Province, and shown as lots 1, 2, 3, 4, 5, 6, 7, 8, 9, 12, 13, 15 in preliminary plan 16,167 and in the annexed diagram, and containing in extent 18 acres and 22·98 perche, are the property of the Crown.

Description of the Lands referred to.

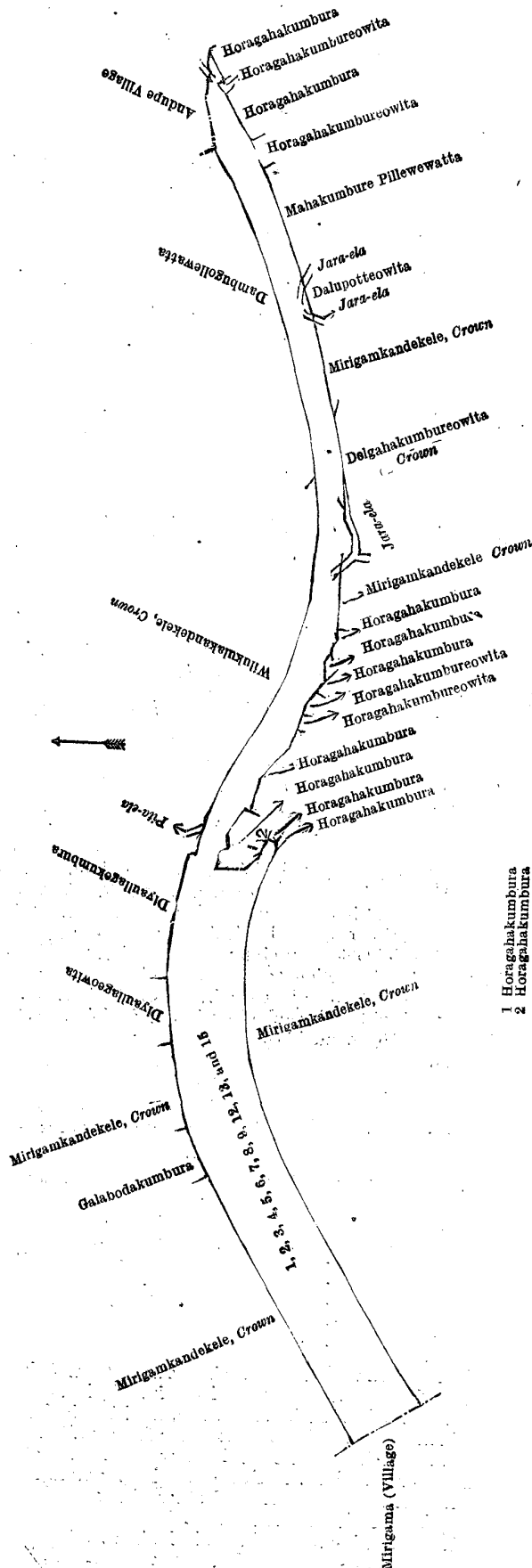
The following lots situate in the village of Botale Pahalagama, in the Udugaha pattuwa of the Hapitigam korale of the Negombo District, in the Western Province, as described in the annexed diagram:—

Preliminary plan 16,167.

Lot.	Name of Land.	Extent, A. R. P.	Lot.	Name of Land.	Extent, A. R. P.
1 ..	Mirigamkandekela <i>alias</i> Diyauillageowita 17 3·14	8 ..	Dambugollewatta 0 0 1·12
2 ..	Galbodakumbura 0 0 7·25	9 ..	Dambugollepillewa 0 0 7·50
3 ..	Diyauillagekumbura 0 0 5·62	12 ..	Horagahakumbura 0 0 1·62
4 ..	Do 0 0 0·23	13 ..	Delgahakumburaowita 0 0 13·75
5 ..	Dambugollewatta 0 0 0·07	15 ..	Horagahakumbura 0 0 4·37
6 ..	Dambugollepillewa 0 0 7·25			18 0 22·98
7 ..	Dambugollewatta 0 0 0·20			

and bounded as follows: on the north by Mirigamkandekela belonging to the Crown, Galbodakumbura claimed by G. Ungu Naide, Mirigamkandekela belonging to the Crown, Diyauillageowita claimed by Dewagamage John Singho and others, Diyauillagekumbura claimed by Dewagamage William Singho and others, the Pita-ela, Wilukulakandekela belonging to the Crown, Dambugollewatta claimed by Mathes Herbert Senanayaka, the village limit of Andupe; on the east by Horagahakumbura (encroachment by Kuruppu Arachchige Don Cornelius Appuhamy and others) claimed by the Ceylon Government Railway; on the south by Horagahakumbureowita claimed by the Crown and K. A. Don Cornelius Appuhamy, Horagahakumbura claimed by K. A. Don Cornelius Appuhamy and others, Horagahakumbureowita claimed by ditto, Mahakumburepillewewatta claimed by Don John Senanayaka and others, the Jara-ela, Dalupotteowita claimed by S. Don John Perera, the Jara-ela, Mirigamkandekela belonging to the Crown, Delgahakumbureowita claimed by the Crown and S. Arnolis Naide and others, the Jara-ela, Mirigamkandekela belonging to the Crown, Horagahakumbura claimed by K. C. A. Singhappuhamy, Horagahakumbura (encroachment by K. C. A. Singhappuhamy) claimed by the Ceylon Government Railway, Horagahakumbura claimed by K. C. A. Singhappuhamy, Horagahakumbureowita claimed by ditto, Horagahakumbureowita claimed by S. Ran Naide, Horagahakumbura claimed by S. Panchi Nachchire and others, Horagahakumbura

(encroachment by K. C. A. Singhappuhamy) claimed by the Ceylon Government Railway, Horagahakumbura claimed by K. C. A. Singhappuhamy, Horagahakumbura claimed by S. Punchi Nachehire and others, Horagahakumbura (encroachment by S. Punchi Nachehire and others) claimed by the Ceylon Government Railway, Horagahakumbura (encroachment by Ran Naide and others) claimed by the Ceylon Government Railway, Mirigamkandekele belonging to the Crown; on the west by the village limit of Mirigama.



Surveyor-General's Office,
Colombo, November 15, 1922.

June 4, 1923.

Scale of 8 Chains to an Inch.

W. T. STACE,
Special Officer.

C. H. VINCE,
for Surveyor-General.

Colombo S. O. No. 14.

Order under Section 2 of "The Waste Lands Ordinances of 1897, 1899, 1900, and 1903,"
declaring Land to be Crown Property.

In the matter of the lands commonly called or known as Vadakaliyadda and Motawawatta, situate in the village of Botale Pahalagama, in the Udugaha pattuwa of the Hapitigam korale of the Negombo District, in the Western Province, and of "The Waste Lands Ordinances of 1897, 1899, 1900, and 1903."

THE notice required by section 1 of "The Waste Lands Ordinances of 1897, 1899, 1900, and 1903," having been duly published in manner prescribed by that section in respect of the above-named lands (*vide* Notice No. 8,255), and no claim having been made to the said lands or to any interest therein within the period of three months from the date specified in the said notice, I, Walter Terence Stace, Special Officer appointed under section 28 of the said Ordinances, under and by virtue of the powers vested in me in that behalf by section 2 of the said Ordinances, do hereby on this 4th day of June, 1923, order and declare that the said lands, as more fully described herein below, situate in the village of Botale Pahalagama, in the Udugaha pattuwa of the Hapitigam korale of the Negombo District, in the Western Province, and shown as lots 16, 17 in preliminary plan 16,169 and in the annexed diagram, and containing in extent 1 acre 2 roods and 23 perches, are the property of the Crown.

Description of the Lands referred to.

The following lots situated in the village of Botale Pahalagama, in the Udugaha pattuwa of the Hapitigam korale of the Negombo District, in the Western Province, as described in the annexed diagram:—

Lot.	Name of Land.	Preliminary plan 16,169.	Extent, A. R. P.
16 ..	Vadakaliyadda	1 2 8·25
17 ..	Motawawatta	0 0 14·75
			1 2 23

and bounded as follows: on the north by the village limit of Pirisyala (the centre of railway line); on the east by village limit of Pirisyala (the centre of railway line); on the south by the village limit of Kinadeniya, Vadakaliyaddekumbura claimed by A. P. S. Siriwardena and others, Motawawatta claimed by Don Kornelis Appuhamy; on the west by Motawa cemetery claimed by the Crown, Motawawatta claimed by Don Cornelius Appuhamy, Wadakaliyaddeowita claimed by T. Sinchi Appu, the village limit of Pirisyala.

[For Diagram see page 1068.]

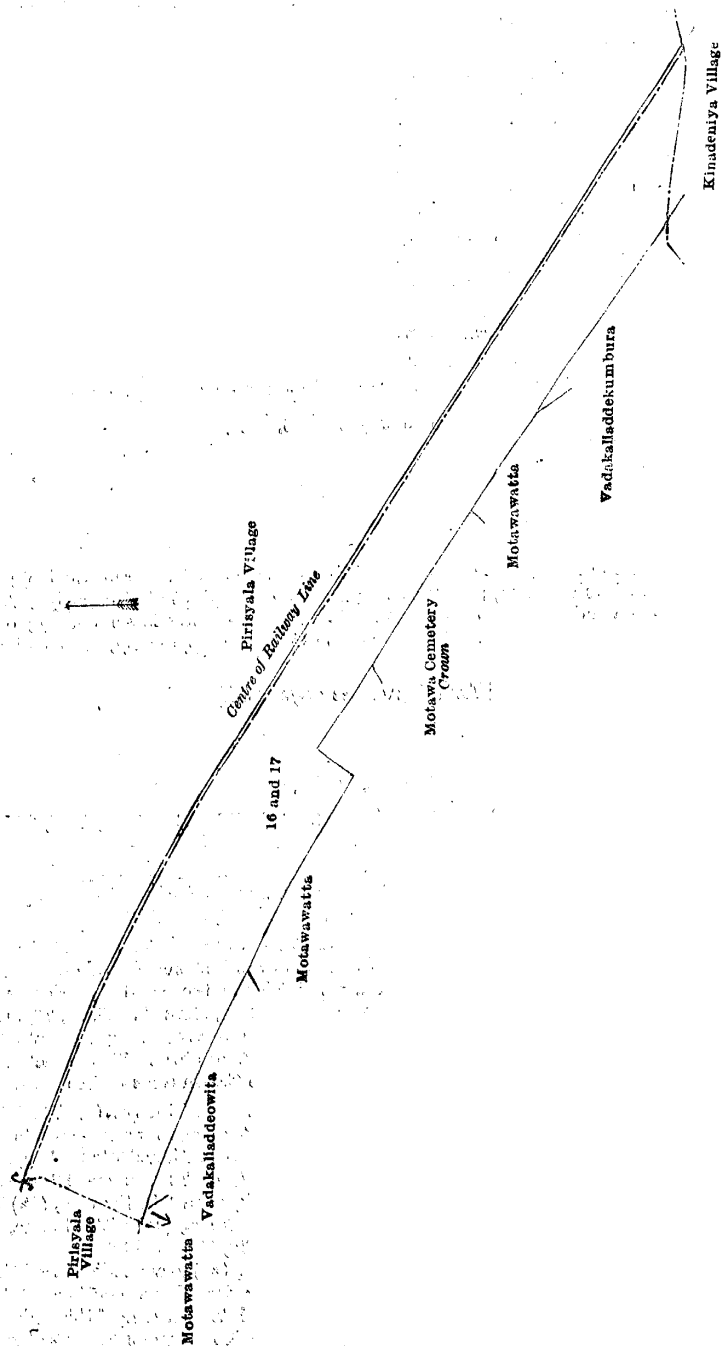
Kandy S. O. No. 42.

Order under Section 4, Sub-section (1), of "The Waste Lands Ordinances of 1897, 1899, 1900, and 1903,"
declaring Land to be Crown Property.

In the matter of the lands commonly called or known as Halgahamuladeniyahena, Agalakotapuhena, &c., situate in the village of Balane, in the Kandupalata korale of the Yatinuwara division of the Kandy District, in the Central Province, and of "The Waste Lands Ordinances of 1897, 1899, 1900, and 1903."

WHEREAS in pursuance of section 1 of the said Ordinances it was duly notified on the 25th day of July, 1919, that if no claim to the lands commonly called or known as Halgahamuladeniyehena, Agalakotapuhena, &c., situate in the village of Balane, in the Kandupalata korale of the Yatinuwara division of the Kandy District, in the Central Province, containing in extent 17 acres 3 roods and 18 perches, and shown as lots 32R, 32AE, 17, 45, 72, 73, and 73C in block survey preliminary plan 27 and in the annexed diagrams, was made to John Murray Davies, Special Officer appointed under section 28 of the said Ordinances, within the period of three months from the date specified in such notice, such lands would be declared the property of the Crown, and dealt with on account of the Crown (*vide* Notice No. 7,316):

And whereas (1) Gamagedara Dingiri Hamy, (2) Wagapedigedara Kuda Duraya, (3) ditto Kiri Saduwa, (4) Paindakarakedara Bandiya, and (5) Wagapedigedara Gunadera made claim to the above-mentioned lots 17, 72, 32R, and 32AE; and whereas (6) Paindakarakedara Rankira Veda made claim to the above-mentioned lots 17, 32R, and 32AE; and whereas (7) Wagapedigedara Sendiya made claim to the above-mentioned lots 17, 72, 73, 73C, and 32AE; and whereas (8) Wagapedigedara Hawadiya, (9) ditto Singa, (10) ditto Kira, (11) Ilandaripedigedara Kiri Saduwa, (12) Wagapedigedara Kalu Menika, (13) ditto Sarana (minor), (14) ditto Sekera (minor), (15) ditto Indara, (16) ditto Sarana, and (17) Ilandaripedigedara Sarana made claim to the above-mentioned lots 17, 45, 72, 73, 73C, 32R, and 32AE; and whereas (18) Wagapedigedara Appuwa, (19) ditto Sarana, (20) Paindakarakedara Tikiri Duraya, (21) Wagapedigedara Kiri Sanda, (22) Paindakarakedara Bandiya, and (23) Wagapedigedara Siripina made claim to the above-mentioned lots 32R and 32AE; and whereas the said 1st claimant withdrew his claim to the above-mentioned lots 17 and 72 of this order; and whereas the said 1st, 7th, and 8th claimants entered into an agreement in writing dated the 15th day of June, 1921, whereby in consideration of their being declared the purchasers in the following shares, viz., $\frac{1}{4}$ to the said 1st claimant, $\frac{1}{2}$ to the said 7th claimant, and $\frac{1}{4}$ to the said 8th claimant of (a) lot 32A, a subdivision of lot 32 of the notice and of the block survey preliminary plan 27 and (b) lot 22r, a subdivision of lot 22 of the notice and of the block survey preliminary plan 27, upon payment to the Government Agent at Kandy, on or before the 16th day of July, 1921, of a sum of Rupees Eighteen only (Rs. 18), they withdrew their claims to the above-mentioned lot 32AE of this order; and whereas the said 1st claimant entered into an agreement in writing dated the 15th day of June, 1921, whereby in consideration of his being declared along with (a) Wagapedigedara Sendiya and (b) Wagapedigedara Appuwa the purchaser, in the following shares, viz., $\frac{1}{4}$ to the said 1st claimant, $\frac{1}{2}$ to the said (a) Wagapedigedara Sendiya, and $\frac{1}{4}$ to the said (b) Wagapedigedara Appuwa of lot 32c, a subdivision of lot 32 of the notice and of the block survey preliminary plan 27, upon payment to the Government Agent at Kandy, on or before the 16th day of July, 1921, of a sum of Rupee One and Cents Forty only (Rs. 1·40), the said 1st claimant withdrew his claim to the above-mentioned lot 32AE of this order; and whereas the said 1st claimant entered into an agreement in writing dated the 15th day of June, 1921, whereby in consideration of his being declared the purchaser of lot 32R, a subdivision of lot 32 of the notice and of the block survey preliminary plan 27, he agreed to pay to the Government Agent at Kandy, on or before the 16th day of July, 1921, of a sum of Rupees Six and Cents Ten only (Rs. 6·10); and whereas it was further agreed that in default of such payment the claim of the said claimant to the said lot of land in respect of which the said payment was to be made should be considered to have been withdrawn, and the said lot of land should be declared to be the property of the Crown; and whereas the said claimant has failed to make the said payment by the due date, his claim to the said lot 32R is considered to have been withdrawn; and whereas the said 2nd claimant withdrew his claim to the above-mentioned lots 17 and 72 of this order; and whereas the said 2nd claimant entered into an agreement in writing dated the 15th day of June, 1921, whereby in consideration of his being declared along with Wagapedigedara Sarana, the purchaser, in equal shares of (a) lot 32E, a subdivision of lot 32 of the notice and of the block survey



Surveyor-General's Office,
Colombo, November 15, 1922.

Scale of 2 Chains to an Inch.

C. H. VINCE,
for Surveyor-General.

June 4, 1923.

W. T. STACE,
Special Officer.

preliminary plan 27 and (b) lot 17F, a subdivision of lot 17 of the notice and of the block survey preliminary plan 27, upon payment to the Government Agent at Kandy, on or before the 16th day of July, 1921, of a sum of Rupees Twenty-eight and Cents Sixty only (Rs. 28·60); the said 2nd claimant withdrew his claim to the above-mentioned lots 32R and 32AE of this order; and whereas the said 2nd claimant entered into an agreement in writing dated the 15th day of June, 1921, whereby in consideration of his being declared along with Wagapedigedara Sarana, the purchaser, in equal shares of lot 32AH, a subdivision of lot 32 of the notice and of the block survey preliminary plan 27 upon payment to the Government Agent at Kandy or to the Settlement Officer, on or before the 16th day of July, 1921, of a sum of Rupees Fifteen and Cents Fifty only (Rs. 15·50), the said 2nd claimant withdrew his claim to the above-mentioned lots 32R and 32AE of this order; and whereas the said 3rd claimant withdrew his claim to the above-mentioned lots 17 and 72 of this order; and whereas the said 3rd, 8th, 9th, 15th, and 16th claimants for themselves, and the said 12th claimant for himself and as duly appointed guardian over the said 13th and 14th minor claimants entered into an agreement in writing dated the

15th day of June, 1921, whereby in consideration of the said 3rd, 8th, 9th, 12th, 13th, 14th, 15th, and 16th claimants being declared the purchasers, in the following shares, viz., $\frac{1}{4}$ to the said 3rd claimant, $\frac{1}{4}$ to the said 8th claimant, $\frac{1}{4}$ to the said 9th claimant, $\frac{1}{4}$ to the said 12th claimant, $\frac{1}{4}$ to the said 13th, 14th, and 15th claimants together, and $\frac{1}{4}$ to the said 16th claimant of (a) lot 32AL, a subdivision of lot 32 of the notice and of the block survey preliminary plan 27 and (b) lot 22H, a subdivision of lot 22 of the notice and of the block survey preliminary plan 27, upon payment to the Government Agent at Kandy, on or before the 16th day of July, 1921, of a sum of Rupees Thirty-six only (Rs. 36), the said 3rd, 8th, 9th, 15th, and 16th claimants withdrew their claims, and the said 12th claimant withdrew his claim and the claims of the said 13th and 14th minor claimants to the above-mentioned lots 32R and 32AE of this order; and whereas the said 4th claimant withdrew his claim to the above-mentioned lots 17 and 72 of this order; and whereas the said 4th and 11th claimants entered into an agreement in writing dated the 16th day of June, 1921, whereby in consideration of their being declared the purchasers in equal shares of (a) lots 32L and 32AK, subdivisions of lot 32 of the notice and of the block survey preliminary plan 27 and (b) lot 22I, a subdivision of lot 22 of the notice and of the block survey preliminary plan 27, upon payment to the Government Agent at Kandy, on or before the 16th day of July, 1921, of a sum of Rupees Twenty-eight and Cents Fifty only (Rs. 28.50), they withdrew their claims to the above-mentioned lots 32R and 32AE of this order; and whereas the said 5th claimant withdrew his claim to the above-mentioned lots 17 and 72 of this order; and whereas the said 5th, 12th, and 21st claimants entered into two agreements in writing dated the 16th day of June, 1921, and the 15th day of June, 1921, respectively, whereby in consideration of their being declared the purchasers in the following shares, viz., $\frac{1}{2}$ to the said 5th claimant and $\frac{1}{2}$ to each of the said 12th and 21st claimants of lot 32, a subdivision of lot 32 of the notice and of the block survey preliminary plan 27, upon payment to the Government Agent at Kandy, on or before the 16th day of July, 1921, of a sum of Rupees Forty-four only (Rs. 44), they withdrew their claims to the above-mentioned lots 32R and 32AE of this order; and whereas the said 6th claimant withdrew his claim to the above-mentioned lot 17 of this order; and whereas the said 6th claimant entered into an agreement in writing dated the 16th day of June, 1921, whereby in consideration of his being declared the purchaser of lots 32AI and 32AQ, subdivisions of lot 32 of the notice and of the block survey preliminary plan 27, upon payment to the Government Agent at Kandy, on or before the 16th day of July, 1921, of a sum of Rupees Thirty-four and Cents Fifty only (Rs. 34.50), he withdrew his claim to the above-mentioned lots 32R and 32AE of this order; and whereas the said 7th claimant withdrew his claim to the above-mentioned lots 17, 72, 73, and 73C of this order; and whereas the said 8th claimant withdrew his claim to the above-mentioned lots 17, 72, 73, 73C, and 45 of this order; and whereas the said 9th claimant withdrew his claim to the above-mentioned lots 17, 72, 73, 73C, and 45 of this order; and whereas the said 10th claimant withdrew his claim to the above-mentioned lots 17, 72, 73, 73C, and 45 of this order; and whereas the said 10th claimant entered into an agreement in writing dated the 15th day of June, 1921, whereby in consideration of his being declared the purchaser of (a) lot 32AN, a subdivision of lot 32 of the notice and of the block survey preliminary plan 27 and (b) lot 22C, a subdivision of lot 22 of the notice and of the block survey preliminary plan 27, upon payment to the Government Agent at Kandy or to the Settlement Officer, on or before the 16th day of July, 1921, of a sum of Rupees Twenty-four and Cents Fifty only (Rs. 24.50), he withdrew his claim to the above-mentioned lots 32R and 32AE of this order; and whereas the said 11th claimant withdrew his claim to the above-mentioned lots 17, 72, 73, 73C, and 45 of this order; and whereas the said 12th claimant for himself and as duly appointed guardian over the said 13th and 14th minor claimants withdrew his claim and the claims of the said 13th and 14th minor claimants to the above-mentioned lots 17, 72, 73, 73C, and 45 of this order; and whereas the said 15th claimant withdrew his claim to the above-mentioned lots 17, 72, 73, 73C, and 45 of this order; and whereas the said 16th claimant withdrew his claim to the above-mentioned lots 17, 72, 73, 73C, and 45 of this order; and whereas the said 17th claimant withdrew his claim to the above-mentioned lots 17, 72, 73, 73C, and 45 of this order; and whereas the said 17th claimant entered into an agreement in writing dated the 15th day of June, 1921, whereby in consideration of his being declared along with (i.) Wagapedigedara Siripina and (ii.) Ilandaripedigedara Kiri Saduwa, the purchaser, in the following shares, viz., $\frac{1}{2}$ to the said 17th claimant, $\frac{1}{2}$ to the said (i.) Wagapedigedara Siripina, and $\frac{1}{2}$ to the said (ii.) Ilandaripedigedara Kiri Saduwa of (a) lots 32BC and 32AD, subdivisions of lot 32 of the notice and of the block survey preliminary plan 27 and (b) lots 17D and 17E, subdivisions of lot 17 of the notice and of the block survey preliminary plan 27, upon payment to the Government Agent at Kandy, on or before the 16th day of July, 1921, of a sum of Rupees Twenty-four only (Rs. 24), the said 17th claimant withdrew his claim to the above-mentioned lot 32R of this order; and whereas the said 17th claimant entered into an agreement in writing dated the 15th day of June, 1921, whereby in consideration of his being declared along with Wagapedigedara Siripina, the purchaser, in equal shares of lot 32AE, a subdivision of lot 32 of the notice and of the block survey preliminary plan 27, upon payment to the Government Agent at Kandy, on or before the 16th day of July, 1921, of a sum of Rupees Forty only (Rs. 40), the said 17th claimant withdrew his claim to the above-mentioned lot 32R of this order; and whereas it was further agreed that in default of such payment, the claim of the said claimant to the said lot of land in respect of which the said payment was to be made should also be considered to have been withdrawn, and the said lot of land should be declared to be the property of the Crown; and whereas the said claimant has failed to make the said payment by the due date; and whereas his claim to the said lot 32AE is considered to have been withdrawn; and whereas the said 7th and 18th claimants entered into an agreement in writing dated the 15th day of June, 1921, whereby in consideration of their being declared the purchasers, in equal shares of lot 32R, a subdivision of lot 32 of the notice and of the block survey preliminary plan 27, upon payment to the Government Agent at Kandy, on or before the 16th day of July, 1921, of a sum of Rupees Four only (Rs. 4), the said 18th claimant withdrew his claim to the above-mentioned lots 32R and 32AE of this order; and whereas the said 19th claimant entered into an agreement in writing dated the 15th day of June, 1921, whereby in consideration of his being declared the purchaser of lot 32BB, a subdivision of lot 32 of the notice and of the block survey preliminary plan 27, upon payment to the Government Agent at Kandy, on or before the 16th day of July, 1921, of a sum of Rupees Eighteen and Cents Sixty only (Rs. 18.60), he withdrew his claim to the above-mentioned lots 32R and 32AE of this order; and whereas the said 6th and 20th claimants entered into an agreement in writing dated the 16th day of June, 1921, whereby in consideration of their being declared the purchasers, in the following shares, viz., $\frac{1}{2}$ to the said 6th claimant, and $\frac{1}{2}$ to the said 20th claimant, of lot 32AD, a subdivision of lot 32 of the notice and of the block survey preliminary plan 27, upon payment to the Government Agent at Kandy, on or before the 16th day of July, 1921, of a sum of Rupees Twenty-four only (Rs. 24), the said 20th claimant withdrew his claim to the above-mentioned lots 32R and 32AE of this order; and whereas the said 22nd claimant entered into an agreement in writing dated the 15th day of June, 1921, whereby in consideration of his being declared along with Paindakaredara Rankira Veda, the purchaser, in equal shares of lot 32V, a subdivision of lot 32 of the notice and of the block survey preliminary plan 27, upon payment to the Government Agent at Kandy, on or before the 16th day of July, 1921, of a sum of Rupees Four only (Rs. 4), the said 22nd claimant withdrew his claim to the above-mentioned lots 32R and 32AE of this order; and whereas the said 23rd claimant entered into an agreement in writing dated the 15th day of June, 1921, whereby in consideration of his being declared along with Wagapedigedara Singa, the purchaser, in equal shares of lot 32P, a subdivision of lot 32 of the notice and of the block survey preliminary plan 27, upon payment to the Government Agent at Kandy, on or before the 16th day of July, 1921, of a sum of Rupee One only (Rs. 1), the said 23rd claimant withdrew his claim to the above-mentioned lots 32R and 32AE of this order; I. Harry Chambers Toller, Special Officer appointed under section 28 of the said Ordinances, under and by virtue of the powers vested in me in that behalf by section 4 of the said Ordinances, do hereby on this 3rd day of August, 1922, order and declare, under section 4, sub-section (1), of the said Ordinances, that the said lands, as more fully described herein below, are the property of the Crown.

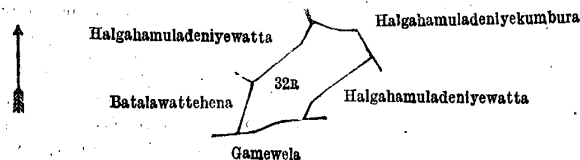
Description of the Lands referred to.

The following lots situated in the village of Balane, in the Kandu palata korale of the Yatinuwara division of the Kandy District, in the Central Province, as described in the annexed diagrams:—

I.—Block survey preliminary plan 27.

Lot.	Name of Land.	Extent, A. R. P.
32R	Halgahamuladeniyehena	0 1 21

and bounded as follows: on the north by Halgahamuladeniyewatta claimed by Wagapedige Appuwa, Halgahamuladeniyekumbura claimed by Wagapedige Hawadiya; on the east by Halgahamuladeniyekumbura claimed by Wagapedige Hawadiya, Halgahamuladeniyewatta claimed by Wagapedige Singa and others; on the south by Gamewela claimed by Wahumpuragedara Sita and others; on the west by Batalawattehera sold to Ilandaripedigedara Kiri Saduwa under the Waste Lands Ordinances, Halgahamuladeniyewatta claimed by Wagapedige Appuwa.



Surveyor-General's Office,
Colombo, May 15, 1922.

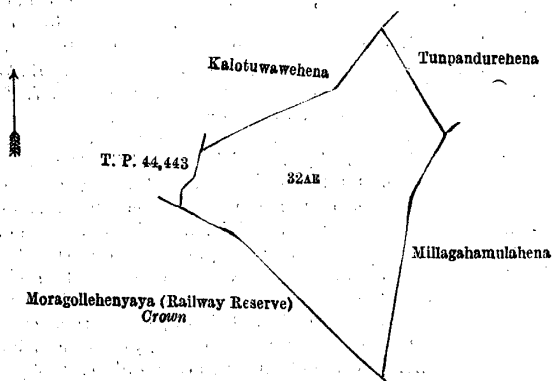
Scale of 4 Chains to an Inch.

C. H. VINCE,
for Surveyor-General.

II.—Block survey preliminary plan 27.

Lot.	Name of Land.	Extent, A. R. P.
32AE	Agalakotapuhena	2 1 32

and bounded as follows: on the north by Kalotuwawehena sold to Paindakaragedara Tikiri Duraya and another under the Waste Lands Ordinances, Tunpandurehena claimed by Wagapedigedara Siripina and others; on the east by Tunpandurehena claimed by Wagapedigedara Siripina and others, Millagahamulahena sold to Paindakaragedara Rankira Veda under the Waste Lands Ordinances; on the south by Moragollehenyaya (railway reserve) to be declared the property of the Crown under the Waste Lands Ordinances; on the west by Moragollehenyaya (railway reserve) to be declared the property of the Crown under the Waste Lands Ordinances, T. P. 44,443, Kalotuwawehena sold to Paindakaragedara Tikiri Duraya and another under the Waste Lands Ordinances.



Surveyor-General's Office,
Colombo, May 15, 1922.

Scale of 4 Chains to an Inch.

C. H. VINCE,
for Surveyor-General.

III.—Block survey preliminary plan 27.

Lot.	Name of Land.	Extent, A. R. P.
17	Moragollehenyaya (railway reserve) (Exclusive of the ela passing through the land.)	13 0 10

and bounded as follows: on the north by Agalakotapuhena to be declared the property of the Crown under the Waste Lands Ordinances, Millagahamulahena sold to Paindakaragedara Rankira Veda under the Waste Lands Ordinances, Pussagawahena sold to Wagapedigedara Sendiya and others under the Waste Lands Ordinances, Bingeudahena sold to Ilandaripedigedara Kiri Saduwa and another under the Waste Lands Ordinances, Kovilagawahena sold to Wagapedigedara Hawadiya and others under the Waste Lands Ordinances, Kovilagawahena sold to Wagapedigedara Kira under the Waste Lands Ordinances, Bogahamulatennehena sold to Paindakaragedara Bandiya under the Waste Lands Ordinances, Bogahamulatennehena to be declared the property of the Crown under the Waste Lands Ordinances, Telambuagawahena sold to Ilandaripedigedara Kiri Saduwa and another under the Waste Lands Ordinances, Damunugahamulahena claimed by Wagapedigedara Kalu Menika, Damunugahamulahena sold to Wagapedigedara Gunadara and another under the Waste Lands Ordinances, Medabittarapelehena sold to Wagapedigedara Sarana under the Waste Lands Ordinances, Egalagawahena sold to Ilandaripedigedara Sarana and others under the Waste Lands Ordinances, Egalagawahena sold to Wagapedigedara Kuda Duraya and another under the Waste Lands Ordinances, an ela; on the east by the Deniya-ela; on the south by Egalagawahena sold to Ilandaripedigedara Sarana and others under the Waste Lands Ordinances, Egalagawahena to be declared the property of the Crown under the Waste Lands Ordinances, Egalagawahena sold to Ilandaripedigedara Sarana and others under the Waste Lands Ordinances, Egalagawahena sold to Ilandaripedigedara Sarana and others under the Waste Lands Ordinances, Damunugahamulahena sold to Wagapedigedara Gunadara and another under the Waste Lands Ordinances, Telambuagawahena sold to Ilandaripedigedara Kiri Saduwa and another under the Waste Lands Ordinances, Bogahamulatennehena sold to Wagapedigedara Kuda Duraya and another under the Waste Lands Ordinances, Kovilagawahena sold to Wagapedigedara Kira under the Waste Lands Ordinances, Kovilagawahena sold to Wagapedigedara Hawadiya and others under the Waste Lands Ordinances, Bingeudahena sold to Ilandaripedigedara Kiri Saduwa and another under the Waste Lands Ordinances, Pussagawahena sold to Wagapedigedara Sendiya and others under the Waste Lands Ordinances, Moragollewatta (railway reserve) to be declared the property of the Crown under the Waste Lands Ordinances, the railway line to be declared

the property of the Crown under the Waste Lands Ordinances, Moragollewatta (railway reserve) to be declared the property of the Crown under the Waste Lands Ordinances, the railway line to be declared the property of the Crown under the Waste Lands Ordinances, Moragollewatta (railway reserve) to be declared the property of the Crown under the Waste Lands Ordinances, Kapparawaliyagalla (railway reserve) to be declared the property of the Crown under the Waste Lands Ordinances, Moragollewatta (railway reserve) to be declared the property of the Crown under the Waste Lands Ordinances; on the west by Moragollewatta sold by the Crown (T. P. 332,920), Moragollehenyaya to be declared the property of the Crown under the Waste Lands Ordinances, the railway line to be declared the property of the Crown under the Waste Lands Ordinances, Moragollehenyaya to be declared the property of the Crown under the Waste Lands Ordinances.

NOTE.—The following lots lying within the above-mentioned boundaries are excluded from this part of the order, and their acreage of 1 acre 2 roods and 34 perches is not included in the acreage of 13 acres and 10 perches given above.

Block survey preliminary plan 27.


Lot.	Name of Land.	Extent, A. R. P.
72	Railway line	1 1 36
73	Do.	0 0 38
		1 2 34

[For Diagram see page 1072.]

IV.—Block survey preliminary plan 27.

Lot.	Name of Land.	Extent, A. R. P.
45	Pahaladeniyakumbura (railway reserve)	0 0 34

and bounded as follows: on the north by Pahaladeniyakumbura claimed by Wagapedige Kuda Duraya and another, the Deniya-ela; on the east by the Deniya-ela, an ela; on the south by an ela; on the west by an ela.



Surveyor-General's Office,
Colombo, May 15, 1922.

Scale of 4 Chains to an Inch.

C. H. VINCE,
for Surveyor-General.

V.—Block survey preliminary plan 27.

Lot.	Name of Land.	Extent, A. R. P.
72	Railway line	1 1 36

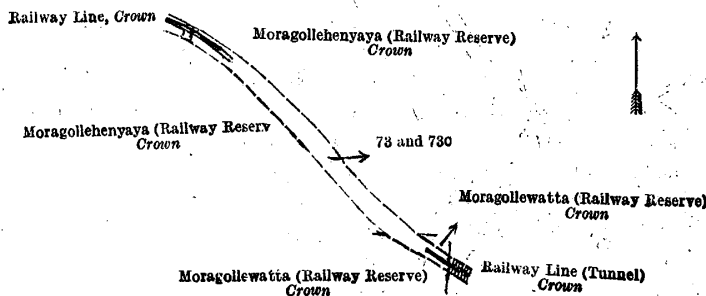
and bounded as follows: on the north by Moragollehenyaya (railway reserve) to be declared the property of the Crown under the Waste Lands Ordinances; on the east by the Deniya-ela; on the south by Moragollehenyaya (railway reserve) to be declared the property of the Crown under the Waste Lands Ordinances; on the west by the railway line to be declared the property of the Crown under the Waste Lands Ordinances.

[For Diagram see page 1073.]

VI.—Block survey preliminary plan 27.

Lot.	Name of Land.	Extent, A. R. P.
73	Railway line	0 0 38
73c	Do.	0 0 7
		0 1 5

and bounded as follows: on the north by Moragollehenyaya (railway reserve) to be declared the property of the Crown under the Waste Lands Ordinances; on the east by Moragollehenyaya (railway reserve) to be declared the property of the Crown under the Waste Lands Ordinances, Moragollewatta (railway reserve) to be declared the property of the Crown under the Waste Lands Ordinances, the railway line (tunnel) to be declared the property of the Crown under the Waste Lands Ordinances; on the south by Moragollewatta (railway reserve) to be declared the property of the Crown under the Waste Lands Ordinances, Moragollehenyaya (railway reserve) to be declared the property of the Crown under the Waste Lands Ordinances; on the west by Moragollehenyaya (railway reserve) to be declared the property of the Crown under the Waste Lands Ordinances, the railway line to be declared the property of the Crown under the Waste Lands Ordinances.



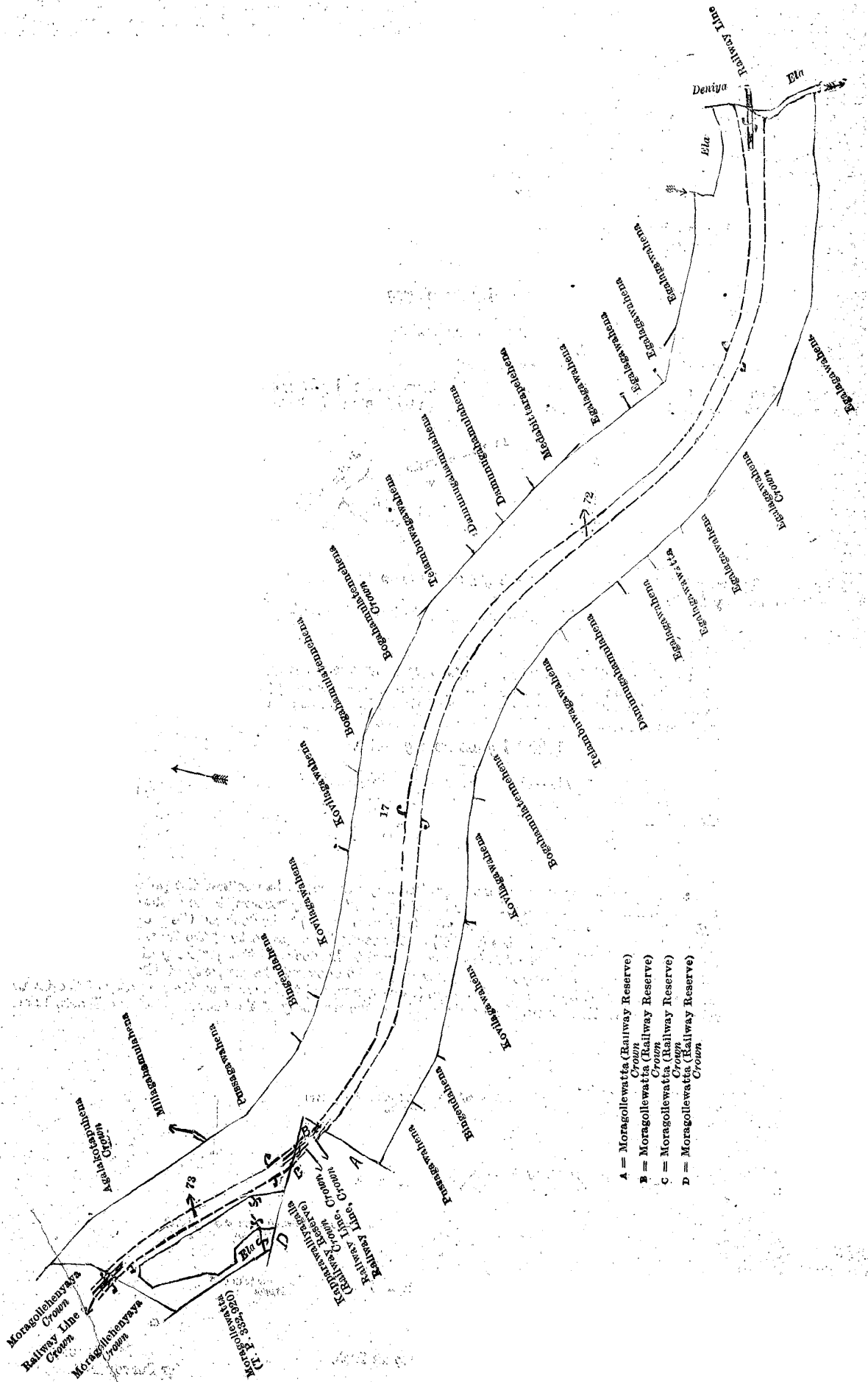
Surveyor-General's Office,
Colombo, May 15, 1922.

Scale of 4 Chains to an Inch.

C. H. VINCE,
for Surveyor-General.

August 3, 1922.

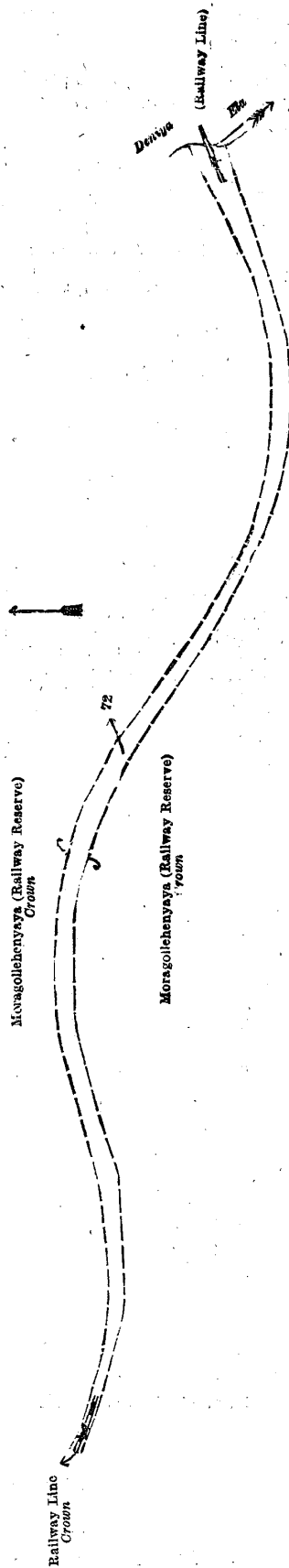
H. C. TOLLER,
Special Officer.



Surveyor-General's Office,
Colombo, May 15, 1922.

Scale of 4 Chains to an Inch.

C. H. VINCE,
for Surveyor-General.



Surveyor-General's Office,
Colombo, May 15, 1922.

Scale of 4 Chains to an Inch.

C. H. VINCE,
for Surveyor-General.

Kurunegala S. O. No. 3,395.

**Order under Section 2 of "The Waste Lands Ordinances of 1897, 1899, 1900, and 1903,"
declaring Land to be Crown Property.**

In the matter of the lands commonly called or known as Gansabhawa road, Kahatagahamulahena, &c., situate in the village of Talkuduwa, in the Giratalana korale of the Dewamedhi hatpattu of the Kurunegala District, in the North-Western Province, and of "The Waste Lands Ordinances of 1897, 1899, 1900, and 1903."

THE notice required by section 1 of "The Waste Lands Ordinances of 1897, 1899, 1900, and 1903," having been duly published in manner prescribed by that section in respect of the above-named lands (*vide* Notice No. 7,950), and no claim having been made to the said lands or to any interest therein within the period of three months from the date specified in the said notice, I, Norman Albert Hampton, Special Officer appointed under section 28 of the said Ordinances, under and by virtue of the powers vested in me in that behalf by section 2 of the said Ordinances, do hereby on this 17th day of April, 1923, order and declare that the said lands, as more fully described herein below, situate in the village of Talkuduwa, in the Giratalana korale of the Dewamedhi hatpattu of the Kurunegala District, in the North-Western Province, and shown as lots 4, 8, 6, 15, 23, and 27 in block survey preliminary plan 1,682 and in the annexed diagrams, and containing in extent 13 acres 2 roods and 37 perches, are the property of the Crown.

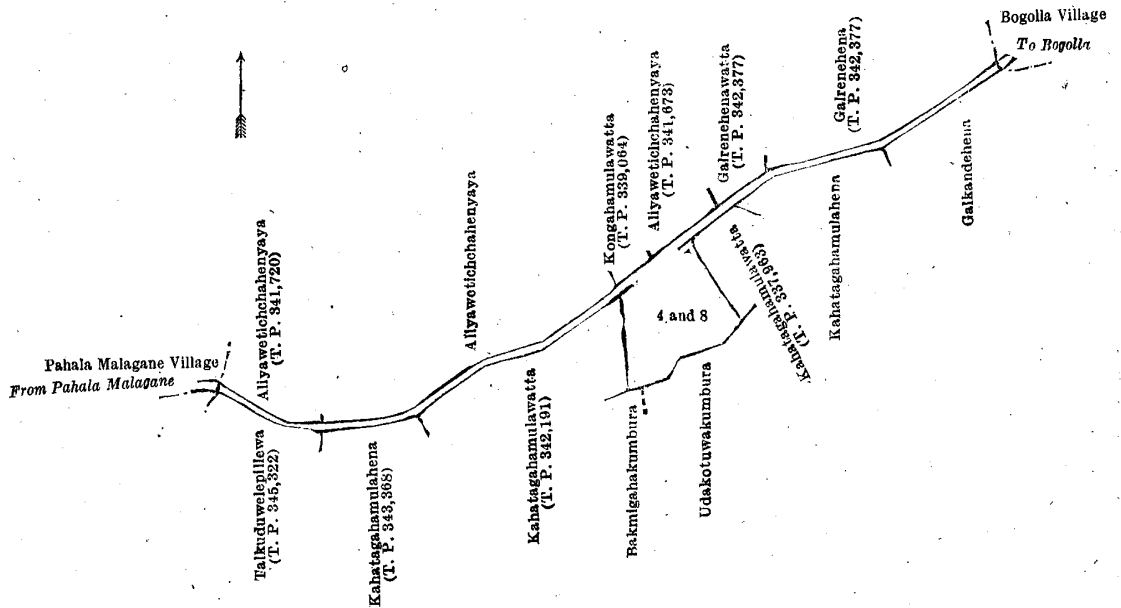
Description of the Lands referred to.

The following lots situated in the village of Talkuduwa, in the Giratalana korale of the Dewamedhi hatpattu of the Kurunegala District, in the North-Western Province, as described in the annexed diagrams:—

I.—Block survey preliminary plan 1,682.

Lot.	Name of Land.	Extent, A. R. P.
4	Gansabhawa Road.	1 1 19
8	Kahatagahamulahena	2 1 5
		3 2 24

and bounded as follows: on the north by Aliyawetichchahenyaya (T. P. 341,720), Aliyawetichchahenyaya to be declared the property of John Graham Tennakoon under the Waste Lands Ordinances, Kongahamulawatta (T. P. 339,064), Aliyawetichchahenyaya (T. P. 341,673), Galrenehawatta (T. P. 342,377), Galrenehena (T. P. 342,377); on the east by the village limit of Bogolla, Galkandehena (private), Kahatagahamulahena sold by the Crown, Kahatagahamulawatta (T. P. 337,963); on the south by Udakotuwakumbura claimed by J. G. Tennakoon and others, Bakmigahakumbura claimed by J. G. Tennakoon, Kahatagahamulawatta (T. P. 342,191), Kahatagahamulahena (T. P. 343,368), Talkuduwelepillewa (T. P. 345,322); on the west by Talkuduwelepillewa (T. P. 345,322), the village limit of Pahalamalagane.



Surveyor-General's Office,
Colombo, November 7, 1922.

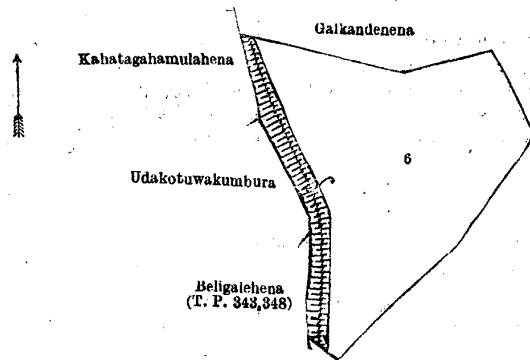
Scale of 8 Chains to an Inch.

C. H. VINCE,
for Surveyor-General.

II.—Block survey preliminary plan 1,682.

Lot.	Name of Land.	Extent, A. R. P.
6	Udawewa (tank and bund)	2 3 9

and bounded as follows: on the north, east, and south by Galkandehena (private); on the west by Beligalehena sold by the Crown (T. P. 343,348), Udakotuwakumbura claimed by J. G. Tennakoon and others, Kahatagahamulahena sold by the Crown.



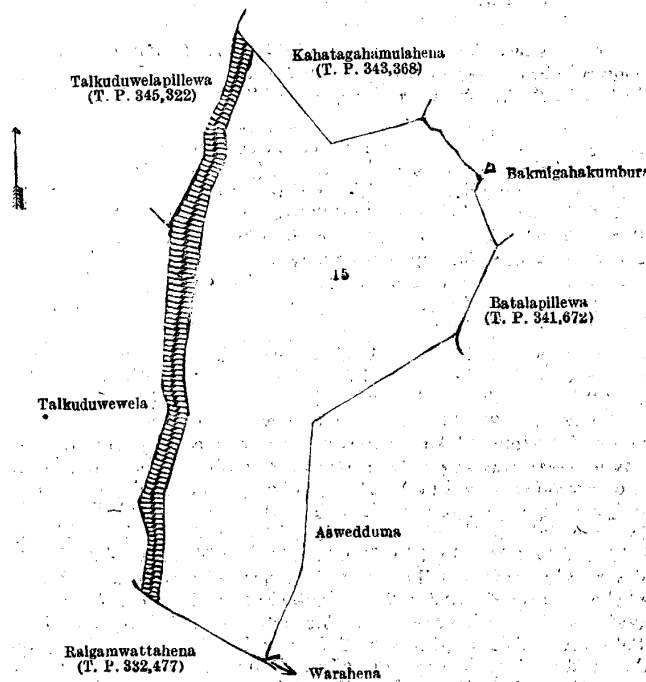
Surveyor-General's Office,
Colombo, November 7, 1922.

Scale of 4 Chains to an Inch.

C. H. VINCE,
for Surveyor-General.
Extent, A. R. P.
6 0 39

Lot. Name of Land. III.—Block survey preliminary plan 1,682.

15 Talkuduwewewa (abandoned tank and bund)
and bounded as follows: on the north by Kahatagahamulahena sold by the Crown (T. P. 343,368), Bakmigahakumbura claimed by J. G. Tennakoon; on the east by Bakmigahakumbura claimed by J. G. Tennakoon, Batalapillewa sold by the Crown (T. P. 341,672), Aswedduma claimed by J. G. Tennakoon and another, Warahena sold by the Crown; on the south by Raigamwattahena sold by the Crown (T. P. 332,477); on the west by Talkuduwewela claimed by J. G. Tennakoon and another, Talkuduwelapillewa sold by the Crown (T. P. 345,322).



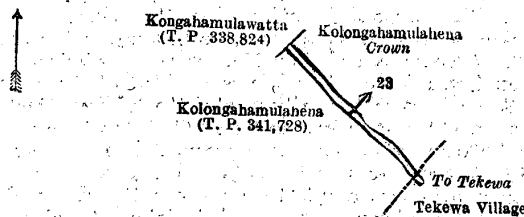
Surveyor-General's Office,
Colombo, August 14, 1922.

Scale of 4 Chains to an Inch.

C. H. VINCE,
for Surveyor-General.
Extent, A. R. P.
0 0 9

Lot. Name of Land. IV.—Block survey preliminary plan 1,682.

23 Footpath
and bounded as follows: on the north by Kongahamulawatta sold by the Crown (T. P. 338,824), Kolongahamulahena belonging to the Crown; on the east by Kolongahamulahena belonging to the Crown, the village limit of Tekewa; on the south by the village limit of Tekewa, Kolongahamulahena sold by the Crown (T. P. 341,728); on the west by Kolongahamulahena sold by the Crown (T. P. 341,728), Kongahamulawatta sold by the Crown (T. P. 338,824).



Surveyor-General's Office,
Colombo, August 14, 1922.

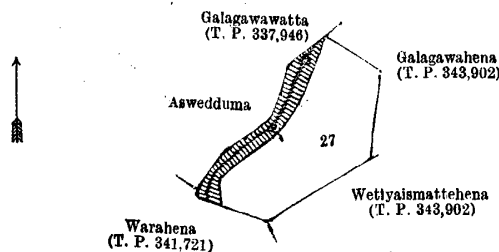
Scale of 4 Chains to an Inch.

C. H. VINCE,
for Surveyor-General.

V.—Block survey preliminary plan 1,682.

Lot.	Name of Land.	Extent, A. R. P.
27	Wetiyawewa (tank and bund)	0 3 36

and bounded as follows: on the north by Galagawawatta sold by the Crown (T. P. 337,946) Galagawahena sold by the Crown (T. P. 343,902); on the east by Galagawahena sold by the Crown (T. P. 343,902) Wetiyaismattehana sold by the Crown (T. P. 343,902); on the south by Wetiyaismattehana sold by the Crown (T. P. 343,902), Warahena sold by the Crown (T. P. 341,721); on the west by Warahena sold by the Crown (T. P. 341,721), Aswedduma claimed by J. G. Tennakoon and another.



Surveyor-General's Office,
Colombo, August 14, 1922.

Scale of 4 Chains to an Inch.

C. H. VINCE,
for Surveyor-General.

April 17, 1923.

N. A. HAMPTON,
Special Officer.

Kurunegala S. O. No. 3,396.

**Order under Section 4, Sub-section (1), of "The Waste Lands Ordinances of 1897, 1899, 1900, and 1903,"
declaring Land to be Crown Property.**

In the matter of the lands commonly called or known as Kadukkan-ela (part), ela, Talgahamulahena (reservation for Kadukkan-ela), &c., situate in the village of Balagolla, in the Giratalane korale of the Dewameddi hatpattu, of the Kurunegala District, in the North-Western Province, and of "The Waste Lands Ordinances of 1897, 1899, 1900, 1903."

WHEREAS in pursuance of section 1 of the said Ordinances it was duly notified on the 8th day of October, 1920, that if no claim to the lands commonly called or known as Kadukkan-ela (part), ela, Talgahamulahena (reservation for Kadukkan-ela), &c., situate in the village of Balagolla, in the Giratalane korale of the Dewameddi hatpattu of the Kurunegala District, in the North-Western Province, containing in extent 273 acres 1 rood and 18 perches, and shown as lots 1, 3, 10, 11, 12, 17, 18, 19, 5, 7, 20, 22, 48, 49, 57, 58, 59, 60, 62, 63, 30, 44, 45, 46, 61, 66, 66B, 66D, 66E, 66F, 66G, 72, 56, 64, 68, 69, 70, 71, 73, 74, 75, 76, 77, 78, and 79 in block survey preliminary plan 1,743 as described in the annexed diagrams, was made to Harry Chambers Toller, Special Officer appointed under section 28 of the said Ordinances, within the period of three months from the date specified in such notice, such lands would be declared the property of the Crown, and dealt with on account of the Crown (*vide* Notice No. 7,619):

And whereas (1) S. P. Allapitchey Rawther and Brothers made claim to the above-mentioned lots 45 and 46; and whereas (2) Bamunu Mudiyansele Kirimenika made claim to the above-mentioned lots 20, 56, 61, 66, 66B, 66D, 66E, 66F, 66G, and 72; and whereas (3) Banneheka Mudiyansele Kapuruhamy, (4) ditto Ranhamy, and (5) ditto Appuhamy made claim to the above-mentioned lots 66, 66B, 66D, 66E, 66F, and 66G; and whereas (6) Banneheka Mudiyansele Ranhamy, (7) ditto Mudalihamy, (8) Wannitilake Mudiyansele Ausadahamy, (9) ditto Kalumenika, (10) ditto Ranmenika, and (11) Sendiriya Tammattankarayalage Rattarana made claim to the above-mentioned lot 72; and whereas (12) Banneheka Mudiyansele Herathamy, and (13) ditto Hetuhamy made claim to the above-mentioned lot 20; and whereas (14) Wannitilake Mudiyansele Mudalihamy Vidanelage Ukkubanda, (15) Bamunu Mudiyansele Bandi Etana, and (16) Appuhamy Vedarala made claim to the above-mentioned lots 1, 3, 10, 11, 12, 17, 18, 19, 5, 7, 20, 22, 48, 49, 57, 58, 59, 60, 62, 63, 30, 44, 45, 46, 61, 66, 66B, 66D, 66E, 66F, 66G, 72, 56, 64, 68, 69, 70, 71, 73, 74, 75, 76, 77, 78, and 79; and whereas Seena Peena Mohammadu Ibrahim Saibu, as the duly appointed attorney of the said 1st claimant entered into an agreement in writing dated the 3rd day of March 1921, whereby in consideration of the said 1st claimant being declared the purchaser of lots 40, 41, and 42 of the notice and of the block survey preliminary plan 1,743, upon payment on the 3rd day of March, 1921, to the Settlement Officer, of a sum of Rupees One thousand Three hundred and Twenty-five only (Rs. 1,325), the said Seena Peena Mohammadu Ibrahim Saibu, as the duly appointed attorney of the said 1st claimant withdrew claim to the above-mentioned lots 45 and 46 of this order; and whereas the said 2nd claimant entered into an agreement in writing dated the 17th day of October, 1921, whereby in consideration of the Settlement Officer settling as private property outside the Waste Lands Ordinances (a) lots 2, 4, 6, 9, 14, 29, and 47 of the notice and of the block survey preliminary plan 1,743, and (b) 7 acres more or less of lot 20 of the notice and of the block survey preliminary plan 1,743, now shown as lot 20A on the same plan; she withdrew her claim to the above-mentioned lots 20, 56, 61, 66, 66B, 66D, 66E, 66F, 66G, and 72 of this order; and whereas the said 3rd claimant entered into an agreement in writing dated the 3rd day of March, 1921, whereby in consideration of his being declared the purchaser of 2 acres more or less of lot 66 of the notice and of the block survey preliminary plan 1,743, upon payment on or before the 3rd day of May, 1921, to the Government Agent at Kurunegala or to the Settlement Officer, of a sum of Rupees Thirty only (Rs. 30), he withdrew his claim to the remainder of lot 66 of the notice and of the block survey preliminary plan 1,743, now included in the above-mentioned lots 66, 66B, 66D, 66E, 66F, and 66G of this order; and whereas it was further agreed that in default of such payment, the claim of the said 3rd claimant to the said portion of land in respect of which the said payment was to be made should also be considered to have been withdrawn, and the said portion of land should be declared to be the property of the Crown; and whereas the said 3rd claimant having failed to make the said payment by the due date, his claim to the said 2 acres more or less of the said lot 66 of the notice and of the block survey preliminary plan 1,743, now included in the above-mentioned lots 66, 66B, 66D, 66E, 66F, and 66G of this order is considered to have been withdrawn; and whereas the said 4th and 5th claimants entered into an agreement in writing dated the 3rd day of March, 1921, whereby in consideration of their being declared the purchasers of 2 acres more or less of lot 66 of the notice and of the block survey preliminary plan 1,743, now shown as lots 66A and 66C on the same plan, upon payment on or before the 3rd day of June, 1921, later extended to the 15th day of June, 1921, to the Government Agent at Kurunegala or to the Settlement Officer, of a sum of Rupees Thirty only (Rs. 30), they withdrew their claim to the above-mentioned lots 66, 66B, 66D, 66E, 66F, and 66G of this order; and whereas the said 6th and 7th claimants withdrew their claim to the above-mentioned lot 72 of this order; and whereas the said 8th, 9th, and 10th claimants entered into an agreement in writing dated the 3rd day of March, 1921,

whereby in consideration of the Settlement Officer settling as private property outside the Waste Lands Ordinances lots 14 and 29 of the notice and of the block survey preliminary plan 1,743, they withdrew their claim to the above-mentioned lot 72 of this order; and whereas the said 11th claimant entered into an agreement in writing dated the 3rd day of March, 1921, whereby in consideration of the Settlement Officer settling as private property outside the Waste Lands Ordinances lots 29 and 47 of the notice and of the block survey preliminary plan 1,743, he withdrew his claim to the above-mentioned lot 72 of this order; and whereas the said 12th and 13th claimants entered into an agreement in writing dated the 3rd day of March, 1921, whereby in consideration of the Settlement Officer settling as private property outside the Waste Lands Ordinances 7 acres more or less of lot 20 of the notice and of the block survey preliminary plan 1,743, now shown as lot 20A on the same plan, they withdrew their claim to the above-mentioned lot 20 of this order; and whereas the said 14th, 15th and 16th, claimants having been duly called upon by notices in writing, under section 4, sub-section (1), of the said Ordinances, duly served upon them to produce before Maxwell MacLagan Wedderburn, Special Officer appointed under section 28 of the said Ordinances, the evidence and documents upon which they might rely in proof of their claim, and not having so appeared or produced such evidence and documents; I, Norman Albert Hampton, Special Officer appointed under section 28 of the said Ordinances, under and by virtue of the powers vested in me in that behalf by section 4 of the said Ordinances, do hereby on this 12th day of April, 1923, order and declare under section 4, sub-section (1), of the said Ordinances, that the said lands, as more fully described herein below, are the property of the Crown.

Description of the Lands referred to.

The following lots situate in the village of Balagolla, in the Giratalane korale of the Dewamedhi hatpattu of the Kurunegala District, in the North-Western Province, as described in the annexed diagrams:—

I.—Block survey preliminary plan 1,743.

Lot.	Name of Land.	Extent, A. R. P.	Lot.	Name of Land.	Extent, A. R. P.
1 ..	Kadukkan-ela (part) 2 3 35	17 ..	Helambagahumulahena (reservation for Kadukkan-ela) 1 1 29
3 ..	Ela 0 1 24	18 ..	Kongahumulahena (reservation for Kadukkan-ela) 0 0 37
10 ..	Talgahumulahena (reservation for Kadukkan-ela) 7 0 20	19 ..	Ela (part) 0 0 10
11 ..	Bund 0 0 19			
12 ..	Ela 0 1 21			
					12 2 35

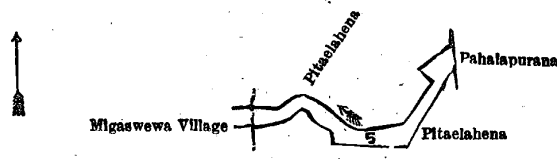
and bounded as follows: on the north and east by the part of the Kadukkan-ela (the boundary of the Baladora korale) on the south by Waduressapitiyehenyaya to be declared the property of the Crown under the Waste Lands Ordinances, Karandagashenekumbura claimed by Atukoralalage Ranhamy and another, Thalawetiya-kumbura claimed by Banneheka Mudiyan-selage Herathamy Arachchi, Helambagahumulahena claimed by Wannitileka Mudiyan-selage Ausadahamy, Pahalawetiya-kumbura claimed by Mungamuwa Lekamalage Naidehamy and another, Ebbapitiya-kumbura claimed by Wannitileka Mudiyan-selage Ranmenika, Pahala-ebbapitiya-kumbura claimed by Banneheka Mudiyan-selage Mudiyanse and another, Waragahakumbura claimed by Banneheka Mudiyan-selage Hetuhamy and others, Medaganwelekumbura claimed by Wannitileka Mudiyan-selage Ranmenika and others, Diulgahakumbura claimed by the Meegaswewa Pansala and another, Kumbukgahakumbura claimed by Wannitileka Mudiyan-selage Ranmenika and another, Makulagahawela claimed by Lekamalage Ausadahamy and others, Talgahumulahena (private), Pahalapurana claimed by Bandarayanayaka Atapattu Mudiyan-selage Appuhamy *ex Arachchi* and others, Pita-elahena (private); on the west by the village limit of Migaswewa, Medihena (private), the village limit of Migaswewa.

[For Diagram see page 1078.]

II.—Block survey preliminary plan 1,743.

Lot.	Name of Land.	Extent, A. R. P.
5 ..	Ela (stream) 0 0 36

and bounded as follows: on the north by Pita-elahena (private); on the east by Pahalapurana claimed by Bamunu Mudiyan-selage Appuhamy Arachchi and another; on the south by Pita-elahena (private); on the west by the village limit of Migaswewa.



Surveyor-General's Office,
Colombo, November 27, 1922.

Scale of 4 Chains to an Inch.

C. H. VINCE,
for Surveyor-General.

III.—Block survey preliminary plan 1,743.

Lot.	Name of Land.	Extent, A. R. P.
7 ..	Gansabhawa road 0 0 25

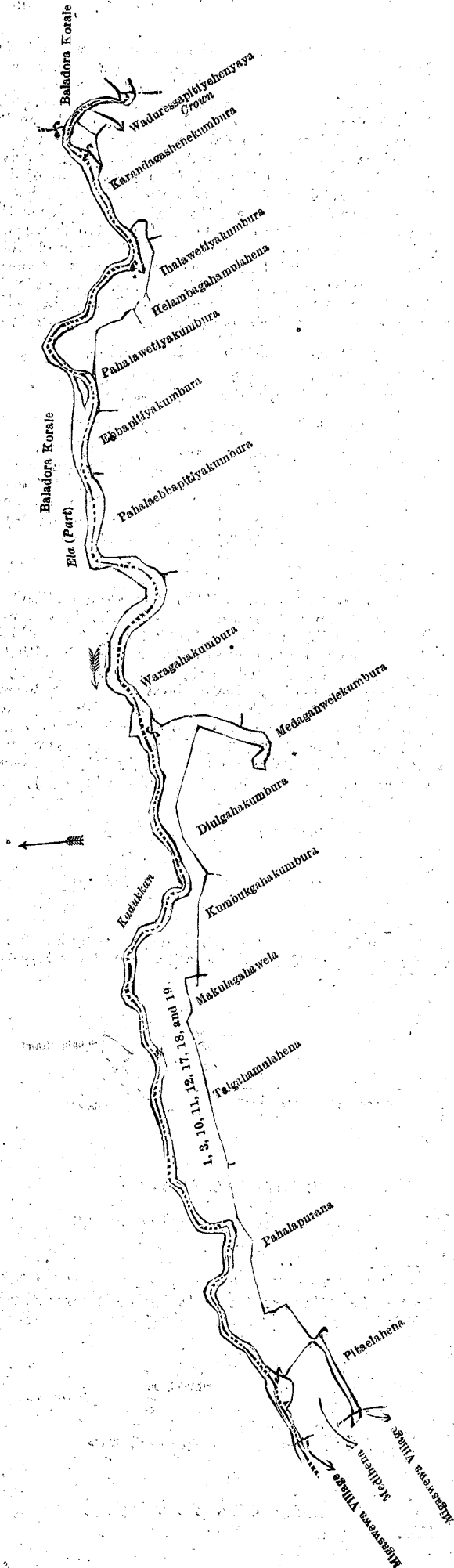
and bounded as follows: on the north by Pita-elahena (private); on the east by Pahalapurana claimed by Bamunu Mudiyan-selage Appuhamy Arachchi and another; on the south by Hurigahumulahenyaya sold to S. P. Allapithey Rawther and Brothers under the Waste Lands Ordinances; on the west by the village limit of Migaswewa.



Surveyor-General's Office,
Colombo, November 27, 1922.

Scale of 4 Chains to an Inch.

C. H. VINCE,
for Surveyor-General.



Surveyor-General's Office,
Colombo, November 27, 1922.

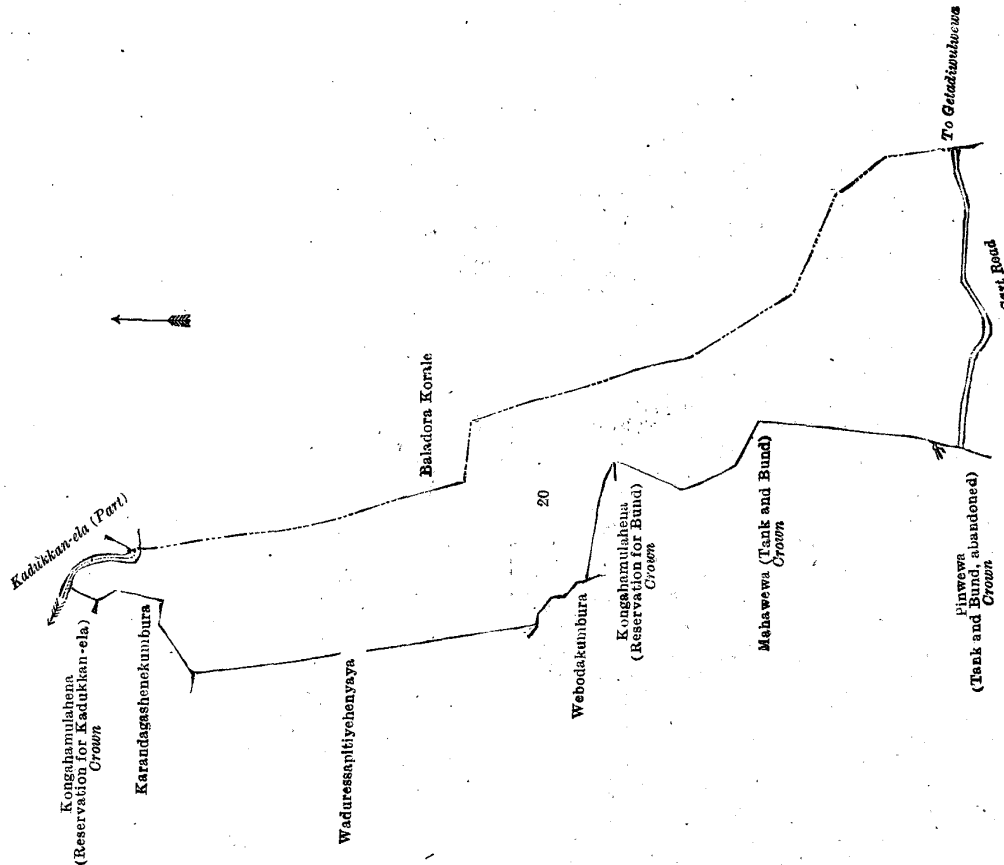
Scale of 8 Chains to an Inch.

C. H. VINCE,
for Surveyor-General.

IV.—Block survey preliminary plan 1,743.

Lot.	Name of Land.	Extent, A. R. P.
20	Waduressapitiyehenyaya	30 0 8

and bounded as follows : on the north by Karandagashenekumbura claimed by Atukoralalage Ranhamy and another, Kongahamulahena (reservation for Kadukkan-ela) to be declared the property of the Crown under the Waste Lands Ordinances, a part of the Kadukkan-ela (the boundary of the Baladora korale) ; on the east by a part of the Kadukkan-ela (the boundary of the Baladora korale), the boundary of the Baladora korale ; on the south by the cart road to Geta-di-wulwewa ; on the west by Pinwewa (tank and bund abandoned) to be declared the property of the Crown under the Waste Lands Ordinances, Mahawewa (tank and bund) to be declared the property of the Crown under the Waste Lands Ordinances, Kongahamulahena (reservation for bund) to be declared the property of the Crown under the Waste Lands Ordinances, Webodakumbura claimed by Yapa Mudiyanseleage Punchirala and others, Waduressapitiyehenyaya (private).



Surveyor-General's Office,
Colombo, November 27, 1922.

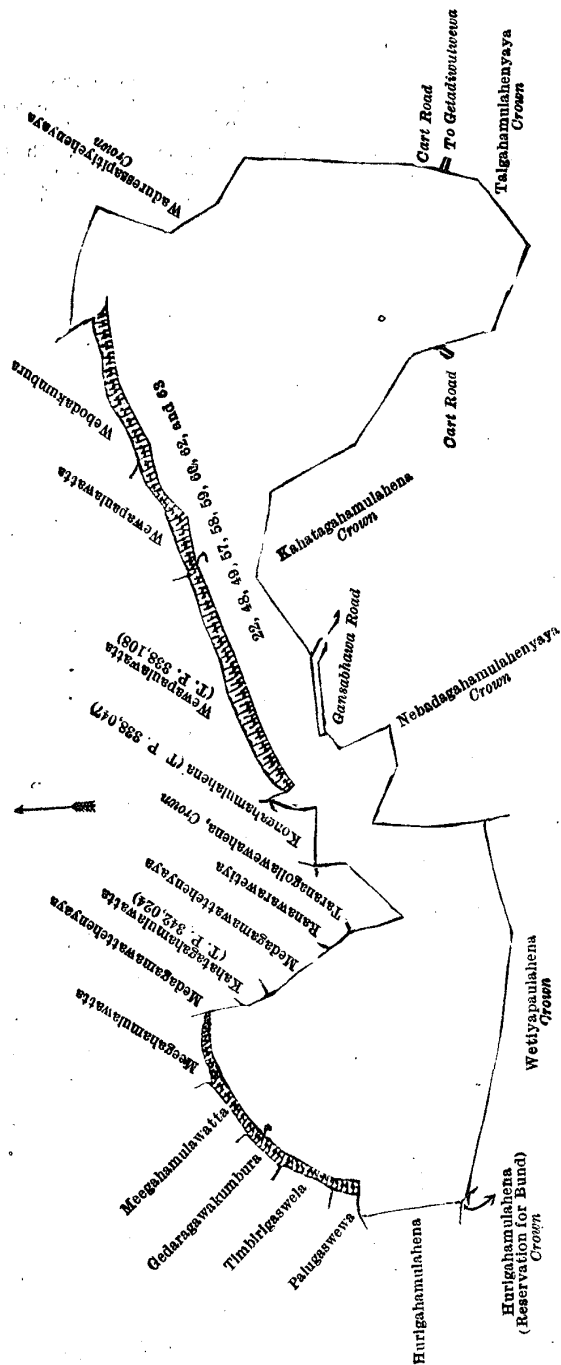
Scale of 8 Chains to an Inch.

C. H. VINCE,
for Surveyor-General.

V.—Block survey preliminary plan 1,743.

Lot.	Name of Land.	Extent, A. R. P.	Lot.	Name of Land.	Extent, A. R. P.
22	Kongahamulahena (reservation for bund)	0 1 8	59	Kongahamulawatta	1 1 18
48	Hurigahamulahena (reservation for bund)	0 1 29	60	Do. (reservation for bund)	0 1 12
49	Gederagawewewa (tank and bund)	12 2 3	62	Mahawewa (tank and bund)	23 2 23
57	Taranagollewewahena (reservation for bund)	0 0 38	63	Pinwewa (tank and bund abandoned)	2 2 19
58	Palugaswewa alias Taranagollewewa (tank abandoned)	2 3 22			44 1 12

and bounded as follows : on the north by Meegahamulawatta claimed by Lekamalage Mudiyanseleage Ukku Banda and another, Medagamawattehenyaya (private), Kahatagahamulawatta sold by the Crown (T. P. 342,024), Medagamawattehenyaya (private), Ranawarawetiya claimed by Lekamalagedera Ausadahamy and another, Taranagollewewahena to be declared the property of the Crown under the Waste Lands Ordinances, Kongahamulahena sold by the Crown (T. P. 338,047), Wewapaulawatta sold by the Crown (T. P. 338,108), Wewapaulawatta claimed by Lekamalage Ausadahamy and others, Webodakumbura claimed by Yapa Mudiyanseleage Punchirala and others, Waduressapitiyehenyaya to be declared the property of the Crown under the Waste Lands Ordinances ; on the east by Waduressapitiyehenyaya to be declared the property of the Crown under the Waste Lands Ordinances, Talgahamulahenyaya to be declared the property of the Crown under the Waste Lands Ordinances ; on the south by Talgahamulahenyaya to be declared the property of the Crown under the Waste Lands Ordinances, Kahatagahamulahena to be declared the property of the Crown under the Waste Lands Ordinances, the Gansabhawa road, Nabadagahamulahenyaya to be declared the property of the Crown under the Waste Lands Ordinances, Wetiypaulahena to be declared the property of the Crown under the Waste Lands Ordinances, Hurigahamulahena (reservation for bund) to be declared the property of the Crown under the Waste Lands Ordinances ; on the west by Hurigahamulahena (private), Palugaswewa claimed by Kowwa Panikkayalage Ratrana and others, Timbiri-gawewa claimed by Sena Wana Warasa Mohamadu Tamby, Gedaragawakumbura claimed by Bamunu Mudiyanseleage Appuhamy and others, Meegahamulawatta claimed by Bamunu Mudiyanseleage Kiri Banda and others.



Surveyor-General's Office,
Colombo, November 27, 1922.

Scale of 8 Chains to an Inch.

C. H. VINCE,
for Surveyor-General.

VI.—Block survey preliminary plan 1,743.

Lot.	Name of Land.
30	Kumbukgahawetiyewewa (tank abandoned)

Extent, A. B. P.
0 1 39

and bounded as follows : on the north by Kumbukgahamulahena (private) ; on the east by Kongahamulahena (private) ; on the south by Kongahamulahena (private), Kumbukgahamulahena (private) ; on the west by Kumbukgahamulahena (private).



Surveyor-General's Office,
Colombo, November 27, 1922.

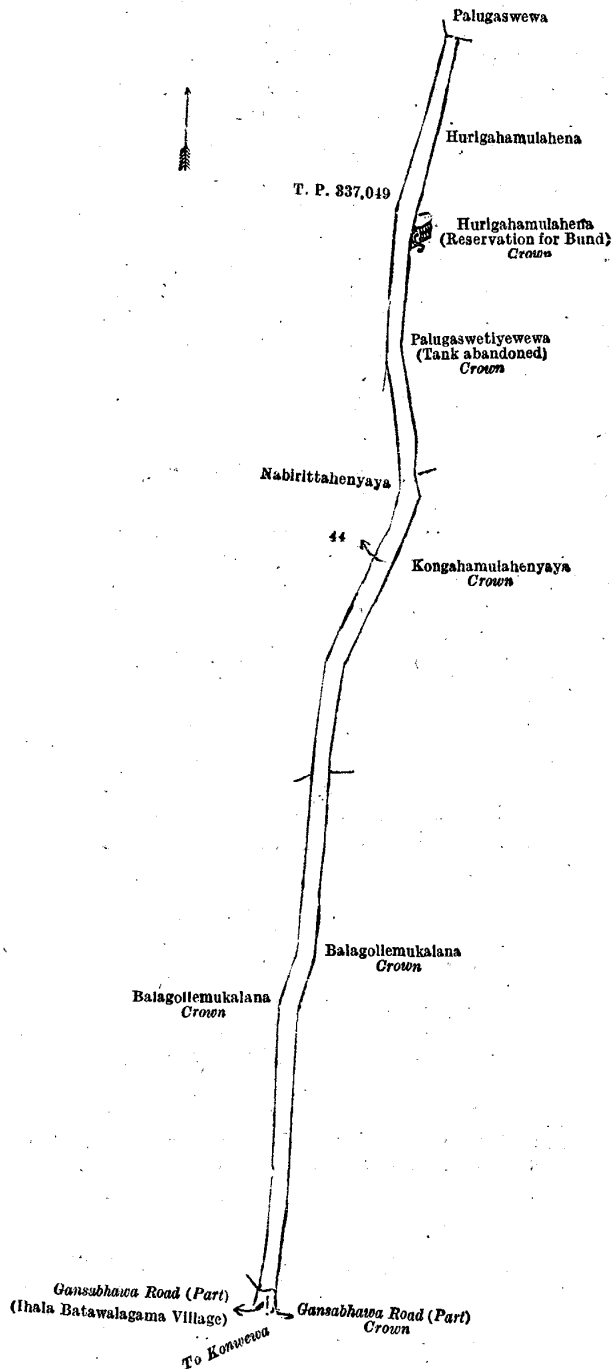
Scale of 4 Chains to an Inch.

C. H. VINCE,
for Surveyor-General.

VII.—Block survey preliminary plan 1,743.

Lot.	Name of Land.	Extent, A. R. P.
44	Gansabhawa road	1 0 15

and bounded as follows : on the north by Palugaswewa claimed by Kawwa Panikkayalage Ratrana and others ; on the east by Hurigahamulahena (private), Hurigahamulahena (reservation for bund) to be declared the property of the Crown under the Waste Lands Ordinances, Palugaswetiyeewa (tank abandoned) to be declared the property of the Crown under the Waste Lands Ordinances, Kongahamulahenyaya to be declared the property of the Crown under the Waste Lands Ordinances, Balagollemukalana to be declared the property of the Crown under the Waste Lands Ordinances ; on the south by a part of the Gansabhawa road to be declared the property of the Crown under the Waste Lands Ordinances, the village limit of Ihala Batwalagama, a part of the Gansabhawa road ; on the west by Balagollemukalana to be declared the property of the Crown under the Waste Lands Ordinances, Nabirittahenyaya sold to S. P. Allapithey Rawther and Brothers under the Waste Lands Ordinances, T. P. 337,049.



Surveyor-General's Office,
Colombo, November 27, 1922.

Scale of 4 Chains to an Inch.

C. H. VINCE,
for Surveyor-General.

VIII.—Block survey preliminary plan 1,743.

Lot.	Name of Land.	Extent, A. R. P.	Lot.	Name of Land.	Extent, A. R. P.
45	Palugaswetiyeewa (tank abandoned)	3 0 31	66F	Kahatagahahena	2 0 0
46	Hurigahamulahena (reservation for bund)	0 1 17	66G	Do	1 0 3
61	Kahatagahamulahena	8 1 30	72	Kongahamulahenyaya, Wetiypaulahena, Gonnagaslanda, and Nebodagahamulahenyaya	56 2 0
66	Talgahamulahenyaya	6 2 37			
66B	Kahatagahamulawatta	0 0 18			
66D	Kahatagahahena	2 0 13			82 1 21
66E	Do.	1 3 32			

and bounded as follows : on the north by Hurigahamulahena (private), Hurigahamulahena (reservation for bund) to be declared the property of the Crown under the Waste Lands Ordinances, Gedaragawewa (tank and bund) to be declared the property of the Crown under the Waste Lands Ordinances, Palugaswewa *alias* Taranagollewewa (tank abandoned) to be declared the property of the Crown under the Waste Lands Ordinances, Kongahamulawatta to be declared the property of the Crown under the Waste Lands Ordinances, Kongahamulawatta (reservation for bund) to be declared the property of the Crown under the Waste Lands Ordinances, the Gansabhawa road, Mahawewa (tank and bund) to be declared the property of the Crown under the Waste Lands Ordinances, Pinwewa (tank and bund abandoned) to be declared the property of the Crown under the Waste Lands Ordinances, the cart road to Getadiwulwewa ; on the east by the boundary of the Baladora korale ; on the south by the boundary of the Baladora korale, Kongahamulawatta sold by the Crown (T. P. 338,175), the boundary of the Baladora korale, Kahatagahamulahena sold to Banneka Mudiyansele Ranhamy and another under the Waste Lands Ordinances, Kahatagahawatta sold by the Crown (T. P. 338,183), Kahatagahamulahena sold to Banneka Mudiyansele Ranhamy and another under the Waste Lands Ordinances, the Gansabhawa road to Halambalewa, the boundary of Baladora korale, Balagolleemukalana to be declared the property of the Crown under the Waste Lands Ordinances ; on the west by the Gansabhawa road.

NOTE.—The following lots lying within the above-mentioned boundaries are excluded from this part of the order, and their aggregate acreage of 1 acre 3 roods and 26 perches is not included in the acreage of 82 acres 1 rood and 21 perches given above :—

Block survey preliminary plan 1,743.

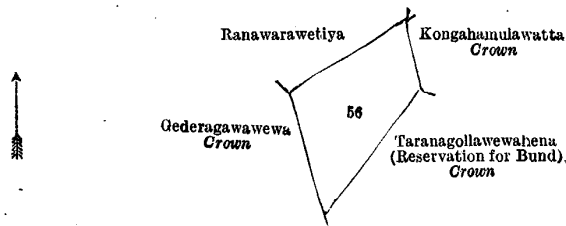
Lot.	Name of Land.	Extent, A. R. P.	Lot.	Name of Land.	Extent, A. R. P.
A 68	Cart road	0 0 29	A 71	Balagolleminipittaniya (cemetery)	0 1 1
A 69	Paragawapathaha (water-hole)	0 2 14			
A 70	Gansabhawa road	0 3 22			1 3 26

[For Diagram see page 1083.]

IX.—Block survey preliminary plan 1,743.

Lot.	Name of Land.	Extent, A. R. P.
56	Taranagollawewahena	0 2 26

and bounded as follows : on the north by Ranawarawetiya claimed by Lekamalagedara Ausadahamy and another ; on the east by Kongahamulawatta to be declared the property of the Crown under the Waste Lands Ordinances, Taranagollawewahena (reservation for bund) to be declared the property of the Crown under the Waste Lands Ordinances ; on the south by Tarangollawewahena (reservation for bund) to be declared the property of the Crown under the Waste Lands Ordinances ; on the west by Gederagawewa to be declared the property of the Crown under the Waste Lands Ordinances.



Surveyor-General's Office,
Colombo, November 27, 1922.

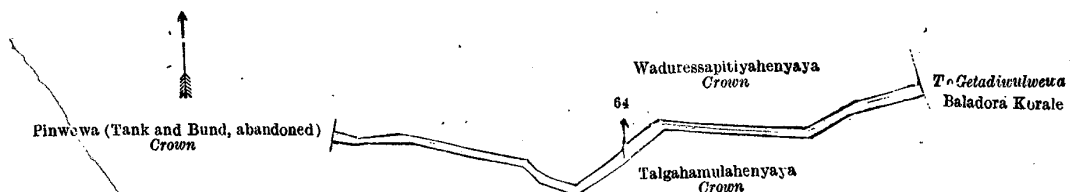
Scale of 4 Chains to an Inch.

C. H. VINCE,
for Surveyor-General.

X.—Block survey preliminary plan 1,743.

Lot.	Name of Land.	Extent, A. R. P.
64	Cart road	0 1 5

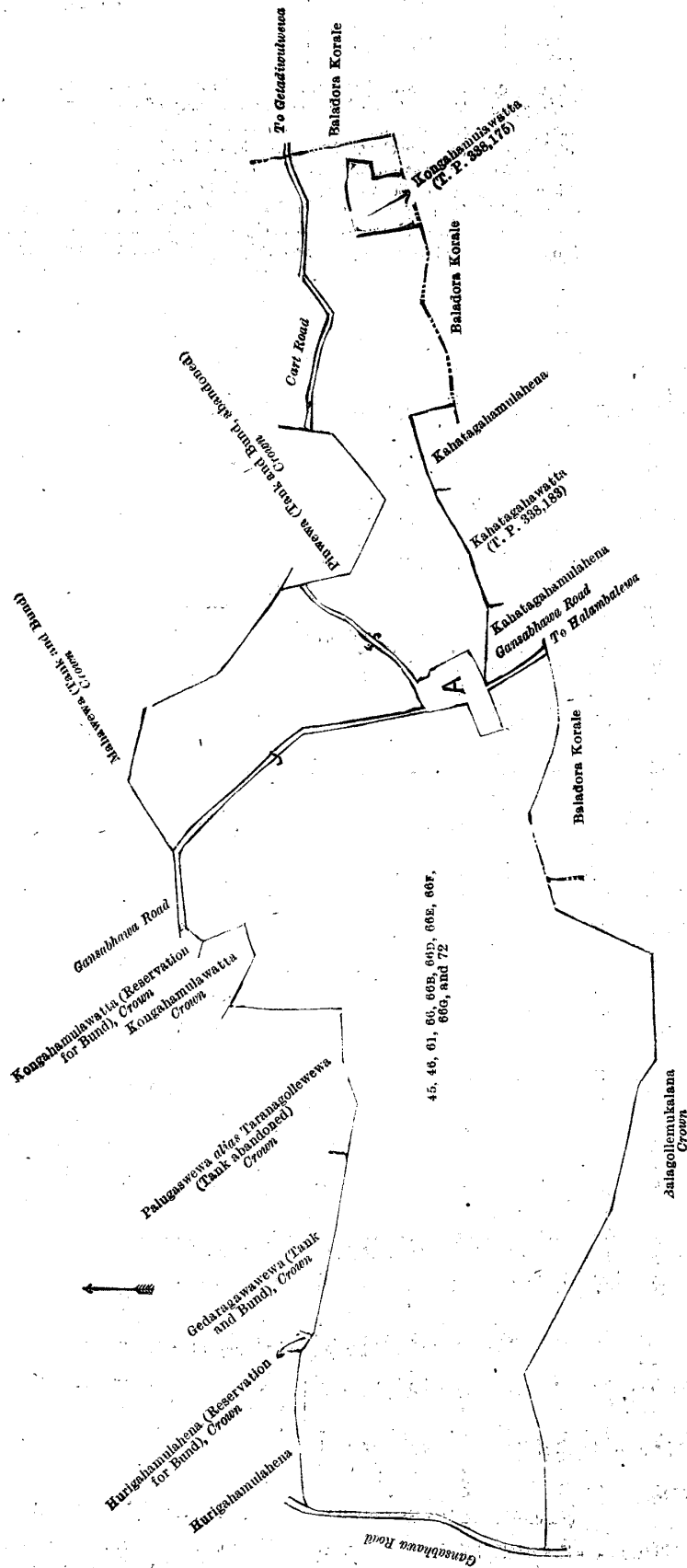
and bounded as follows : on the north by Waduressapitiyahenyaya to be declared the property of the Crown under the Waste Lands Ordinances ; on the east by the boundary of the Baladora korale ; on the south by Talgahamulahenyaya to be declared the property of the Crown under the Waste Lands Ordinances ; on the west by Pinwewa (tank and bund abandoned) to be declared the property of the Crown under the Waste Lands Ordinances.



Surveyor-General's Office,
Colombo, November 27, 1922.

Scale of 4 Chains to an Inch.

C. H. VINCE,
for Surveyor-General.



Surveyor-General's Office,
Colombo. November 27, 1922.

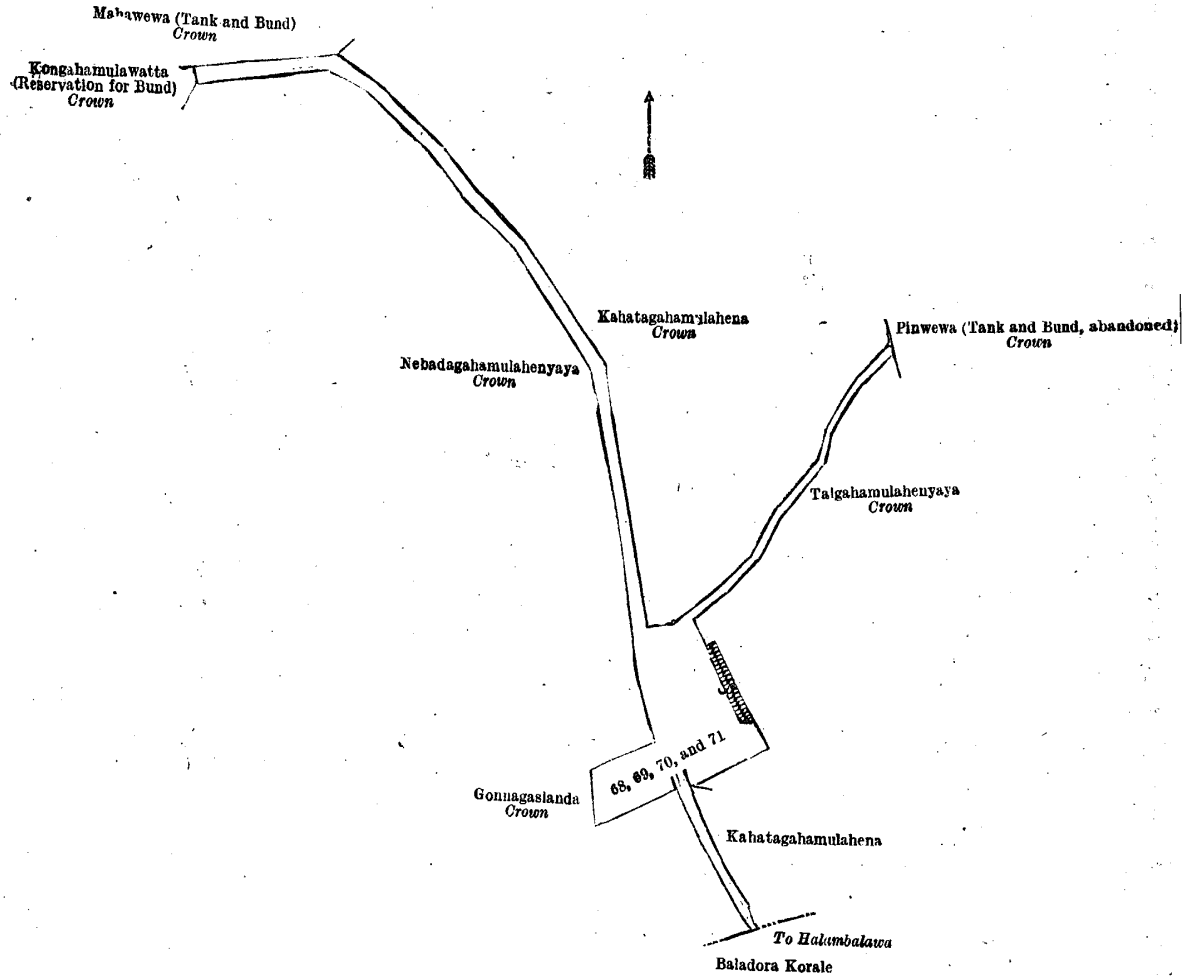
Scale of 8 Chains to an Inch.

C. H. VINCE,
for Surveyor-General.

XI.—Block survey preliminary plan 1,743.

Lot.	Name of Land.	Extent, A. R. P.	Lot.	Name of Land.	Extent, A. R. P.
68 ..	Cart road 0 0 29	71 ..	Balagollemipittaniya (cemetery) 0 1 1
69 ..	Paragawapathaha (water-hole) 0 2 14			
70 ..	Gansabhawa road 0 3 22			1 3 26

and bounded as follows : on the north by Mahawewa (tank and bund) to be declared the property of the Crown under the Waste Lands Ordinances, Kahatagahamulahena to be declared the property of the Crown under the Waste Lands Ordinances ; on the east by Pinwewa (tank and bund abandoned) to be declared the property of the Crown under the Waste Lands Ordinances, Talgahamulahenyaya to be declared the property of the Crown under the Waste Lands Ordinances, Kahatagahamulahena sold to Banneka Mudiyansele Ranhamy and another under the Waste Lands Ordinances ; on the south by the boundary of the Baladora korale, Gonnagaslanda to be declared the property of the Crown under the Waste Lands Ordinances ; on the west by Gonnagaslanda to be declared the property of the Crown under the Waste Lands Ordinances, Nebadagahamulahenyaya to be declared the property of the Crown under the Waste Lands Ordinances, Kongahamulawatta (reservation for bund) to be declared the property of the Crown under the Waste Lands Ordinances.



Surveyor-General's Office,
Colombo, November 27, 1922.

Scale of 4 Chains to an Inch.

C. H. VINCE,
for Surveyor-General.

XII.—Block survey preliminary plan 1,743.

Lot.	Name of Land.	Extent, A. R. P.	Lot.	Name of Land.	Extent, A. R. P.
73 ..	Balagoelemukalana 93 1 12	78 ..	Water-hole 0 0 10
74 ..	Do. 4 1 5	79 ..	Ela 0 0 21
75 ..	Gansabhawa road (part) 0 1 7			
76 ..	Ela 0 0 37			99 0 10
77 ..	Do. 0 2 38			

(Exclusive of the Gansabhawa road passing through the land.)

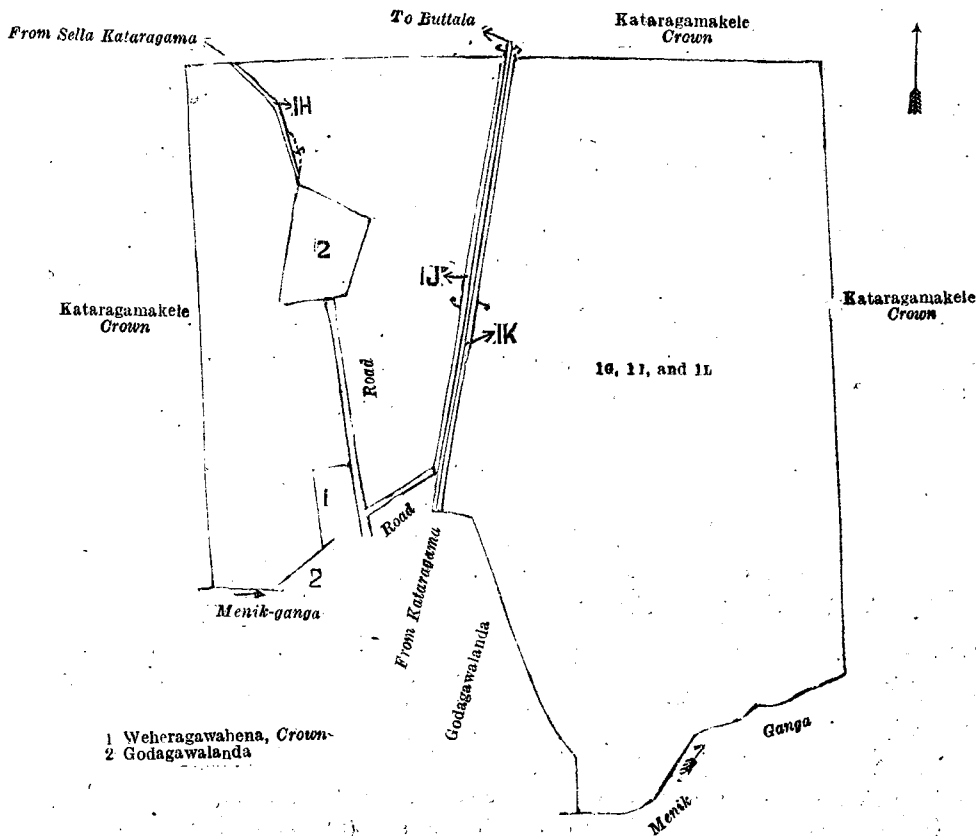
and bounded as follows : on the north by Nabirittahenyaya sold to S. P. Allapithey Rawther and Brothers under the Waste Lands Ordinances, Kongahamulahenyaya to be declared the property of the Crown under the Waste Lands Ordinances, Gonnagaslanda to be declared the property of the Crown under the Waste Lands Ordinances ; on the east by the boundary of Baladora korale ; on the south by the village limit of Konwewa ; on the west by the part of the Gansabhawa road from Konwewa (the village limit of Ihala Batawalagama), the village limit of Ihala Batawalagama.

and bounded as follows: on the north and east by Kataragamakele to be declared the property of the Crown under the Waste Lands Ordinances; on the south by the Menik-ganga, Godagawalanda (private), the road from Kataragama to Buttala, the road to Sella Kataragama, Weheragawahena to be declared the property of the Crown under the Waste Lands Ordinances, Godagawalanda (private), the Menik-ganga; on the west by Kataragamakele to be declared the property of the Crown under the Waste Lands Ordinances.

NOTE.—The following lots lying within the above-mentioned boundaries are excluded from this part of the order, and their aggregate acreage of 8 acres 1 rood and 26 perches is not included in the acreage of 248 acres 1 rood and 39 perches given above:—

Topographical preliminary plan 25.

Lot.	Name of Land.	Extent, A. R. P.
1H ..	Reservation for path (path to conform with reservation)	0 1 8
1J ..	Reservation for minor road	1 1 37
1K ..	Do.	1 3 9
2 ..	Kiri Vehera	4 3 12
		8 1 26



Surveyor-General's Office,
Colombo, December 19, 1922.

Scale of 16 Chains to an Inch.

C. H. VINCE,
for Surveyor-General.

IV.—Topographical preliminary plan 25.

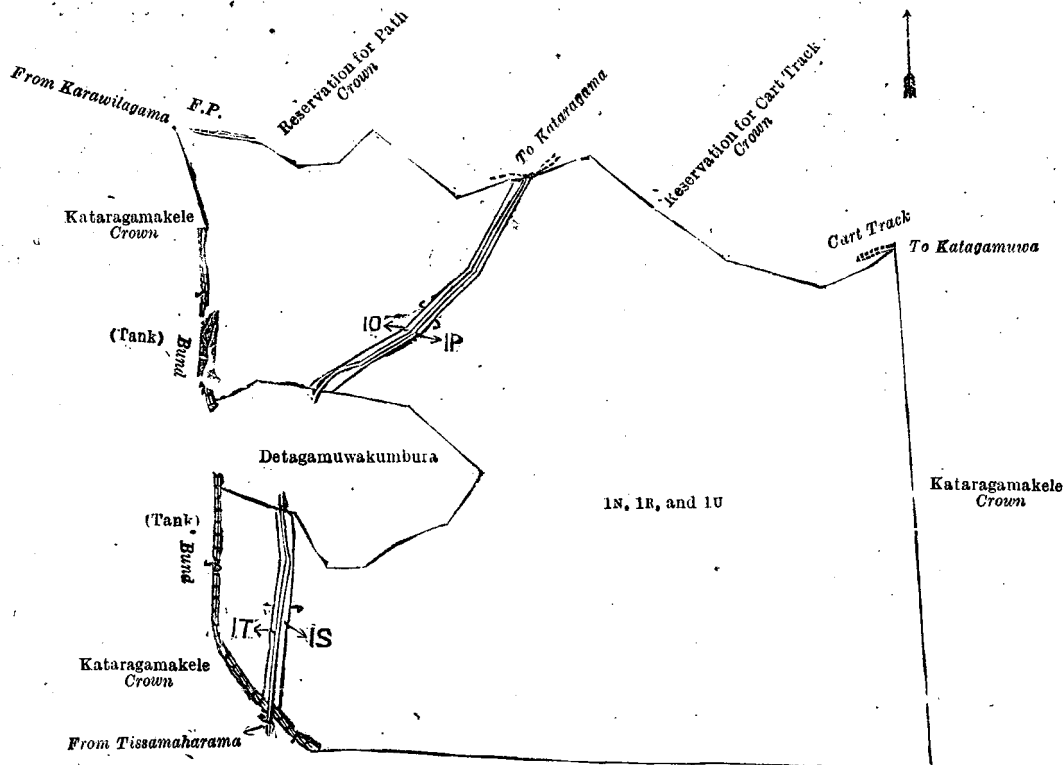
Lot.	Name of Land.	Extent, A. R. P.
1N ..	Wewapahalahena	39 0 19
1R ..	Detagamuweweyaya, Welpatanehenyaya	203 0 32
1U ..	Wewapahalahena	7 1 11
		249 2 22

and bounded as follows: on the north by the footpath from Karawilagama, reservation for path to be declared the property of the Crown under the Waste Lands Ordinances, reservation for cart track to be declared the property of the Crown under the Waste Lands Ordinances, the cart track to Katagamuwa; on the east by Kataragamakele to be declared the property of the Crown under the Waste Lands Ordinances; on the south by Kataragamakele to be declared the property of the Crown under the Waste Lands Ordinances; on the west by a tank bund, Kataragamakele (tank) to be declared the property of the Crown under the Waste Lands Ordinances, Detagamuwakumbura (private), a tank bund, Kataragamakele (tank) to be declared the property of the Crown under the Waste Lands Ordinances, Kataragamakele to be declared the property of the Crown under the Waste Lands Ordinances.

NOTE.—The following lots lying within the above-mentioned boundaries are excluded from this part of the order and their aggregate acreage of 3 acres 3 roods and 25 perches is not included in the acreage of 249 acres 2 roods and 22 perches given above.

Topographical preliminary plan 25.

Lot.	Name of Land.	Extent, A. R. P.	Lot.	Name of Land.	Extent, A. R. P.
1O ..	Reservation for minor road	1 0 29	1T ..	Reservation for minor road	0 2 38
1P ..	Do.	1 0 25			
1S ..	Do.	0 3 13			3 3 25



Surveyor-General's Office,
Colombo, December 19, 1922.

Scale of 16 Chains to an Inch.

C. H. VINCE,
for Surveyor-General.

April 11, 1923.

M. M. WEDDERBURN,
Special Officer.

Kegalla S. O. No. 492.

Order under Section 4, Sub-section (1), of "The Waste Lands Ordinances of 1897, 1899, 1900, and 1903," declaring Land to be Crown Property.

In the matter of the lands commonly called or known as Borellehena, Kalukelehena, &c., situate in the village of Parape, in the Kinigoda korale of the Kegalla District, in the Province of Sabaragamuwa, and of "The Waste Lands Ordinances of 1897, 1899, 1900, and 1903."

WHEREAS in pursuance of section 1 of the said Ordinances it was duly notified on the 17th day of October 1913, that if no claim to the lands commonly called or known as Borellehena, Kalukelehena, &c., situate in the village of Parape, in the Kinigoda korale of the Kegalla District, in the Province of Sabaragamuwa, containing in extent 12 acres 3 roods and 20 perches, and shown as lots 17AM, 17BX, 17BY, 17CG, 78, 88P, 53Q, 88L, 88M, 88N, 53H, and 53U in block survey preliminary plan 96 and in the annexed diagrams, was made to Ralph Marcus Meaburn Worsley, Special Officer appointed under section 28 of the said Ordinances, within the period of three months from the date specified in such notice, such lands would be declared the property of the Crown, and dealt with on account of the Crown (*vide* Notice No. 5,030):

And whereas (1) Dombagahagedara Dingiriya *alias* Dingiya, and (2) Dombagahagedara Malhonda made claim to the above-mentioned lot 17AM; and whereas (3) Undiya Dewayalage Appuwa, and (4) Edirisin Dewayalage Amangira made claim to the above-mentioned lot 17BX; and whereas (5) Arambe Dewayalage Rankira, *ex* Vidane Dewaya, (6) Bombugalagedara Dingiya, (7) ditto Punchina, and (8) Werawelle Ukkuwa made claim to the above-mentioned lot 17BY; and whereas (9) Maha Dewayalage Malhonda made claim to the above-mentioned lot 17CG; and whereas (10) Manatunga Dewayalage Palinga, (11) Manatunga Dewayalage Kira, and (12) Narambeddalage Menika made claim to the above-mentioned lot 78; and whereas (13) Edirimuni Dewayalage Siriya, and (14) Edirimuni Dewayalage Bandiya made claim to the above-mentioned lot 88P; and whereas (15) Pina Muna Mohammadu Deen made claim to the above-mentioned lots 88P, 53Q, 88L, 88M, 88N, 53H, and 53U; and whereas the said 1st and 2nd claimants entered into an agreement in writing dated the 11th day of April, 1920, whereby in consideration of their being declared along with (a) Werawellalage Bandiya and (b) Werawellalage Kira the purchasers, in the following shares, *viz.*, $\frac{1}{4}$ to each of the said 1st and 2nd claimants, and $\frac{1}{4}$ to each of the said (a) Werawellalage Bandiya and (b) Werawellalage Kira of lot 17AM of the notice and of the block survey preliminary plan 96, the said 1st and 2nd claimants agreed to pay on or before the 11th day of June, 1920, to the Assistant Government Agent at Kegalla or to the Settlement Officer, the sum of Rupees Seven and Cents Fifty-two only (Rs. 7.52); and whereas it was further agreed that in default of such payment the claim of the said claimants to the said portion of land in respect of which the said payment was to be made should be considered to have been withdrawn and the said portion of land should be declared to be the property of the Crown; and whereas the said 1st and 2nd claimants have failed to make the said payment by the due date, their claim to the said lot 17AM is considered to have been withdrawn; and whereas the said 3rd and 4th claimants entered into an agreement in writing dated the 12th day of April, 1920, whereby in consideration of their being declared along with (a) Undiya Dewayalage Handuna, (b) Undiya Dewayalage Bandiya, (c) Moonasin Dewayalage Pincha, (d) Edirisin Dewayalage Rankira, (e) Edirisin Dewayalage Handuna, and (f) Maha Dewayalage Kiriya, Vidane Dewaya, the purchasers, in the following shares, *viz.*, $\frac{1}{4}$ to the said 3rd claimant, $\frac{1}{8}$ to the said 4th claimant, $1/12$ to each of the said (a) Undiya Dewayalage Handuna, (b) Undiya Dewayalage Bandiya, and (c) Moonasin Dewayalage Pincha, and $\frac{1}{4}$ to each of the said (d) Edirisin Dewayalage Rankira, (e) Edirisin Dewayalage Handuna, and (f) Maha Dewayalage Kiriya, Vidane Dewaya, of lot 17BX of the notice and of the block survey preliminary plan 96, the said 3rd and 4th claimants agreed to pay on or before the 12th day of June, 1920, to the Assistant Government Agent at Kegalla or to the Settlement Officer, the sum of Rupees Thirteen and Cents Forty-four only (Rs. 13.44); and whereas it was further agreed that in default of such payment the claim of the said claimants to the said portion of land in respect of which the said payment was to be made should be considered to have been withdrawn and the said portion of land should be declared to be the property of the Crown; and whereas the said 3rd and 4th claimants have failed to

make the said payment by the due date, their claim to the said lot 17BX is considered to have been withdrawn; and whereas the said 5th, 6th, 7th, and 8th claimants entered into an agreement in writing dated the 12th day of April, 1920, whereby in consideration of their being declared along with (a) Undiya Dewayalage Handuna and (b) Werawelle Kiri Baiya the purchasers, in the following shares, viz.; $\frac{1}{3}$ to each of the said 5th, 6th, and 7th claimants, $\frac{1}{12}$ to the said 8th claimant, $\frac{1}{3}$ to the said (a) Undiya Dewayalage Handuna and $\frac{1}{12}$ to the said (b) Werawelle Kiri Baiya, of lot 17BY of the notice and of the block survey preliminary plan 96, the said 5th, 6th, 7th, and 8th claimants agreed to pay on or before the 12th day of June, 1920, the date for payment later extended to the 12th day of July, 1920, to the Assistant Government Agent at Kegalla, or to the Settlement Officer, the sum of Rupees Ten and Cents Sixty-eight only (Rs. 10.68); and whereas it was further agreed that in default of such payment the claim of the said claimants to the said portion of land in respect of which the said payment was to be made should be considered to have been withdrawn and the said portion of land should be declared to be the property of the Crown; and whereas the said 5th, 6th, 7th, and 8th claimants have failed to make the said payment by the due date, their claim to the said lot 17BX is considered to have been withdrawn; and whereas the said 9th claimant entered into an agreement in writing dated the 29th day of January, 1916, whereby in consideration of his being declared the purchaser of lot 17CG of the notice and of the block survey preliminary plan 96, he agreed to pay on or before the 30th day of April, 1916, to the Assistant Government Agent at Kegalla or to the Settlement Officer, the sum of Rupees Thirty-four only (Rs. 34); and whereas it was further agreed that in default of such payment the claim of the said claimant to the said portion of land in respect of which the said payment was to be made should be considered to have been withdrawn and the said portion of land should be declared to be the property of the Crown; and whereas the said 9th claimant has failed to make the said payment by the due date, his claim to the said lot 17CG is considered to have been withdrawn; and whereas the said 10th and 11th claimants entered into an agreement in writing dated the 29th day of January, 1916, whereby in consideration of their being declared along with (a) Manatunga Dewayalage Kiri Wattuwa and (b) Manatunga Dewayalage Sarana the purchasers of subdivisinal lot 78 of the notice and of the block survey preliminary plan 96, the said 10th and 11th claimants agreed to pay on or before the 30th day of April, 1916, to the Assistant Government Agent at Kegalla or to the Settlement Officer, the sum of Rupees Twenty only (Rs. 20); and whereas it was further agreed that in default of such payment the claim of the said claimants to the said portion of land in respect of which the said payment was to be made should be considered to have been withdrawn and the said portion of land should be declared to be the property of the Crown; and whereas the said 10th and 11th claimants have failed to make the said payment by the due date, their claim to the said lot 78 is considered to have been withdrawn; and whereas the said 12th claimant withdrew his claim to the above-mentioned lot 78 of this order; and whereas the said 13th and 14th claimants entered into an agreement in writing dated the 31st day of January, 1916, whereby in consideration of their being declared along with Edirimuni Dewayalage Tikirihondi the purchasers of lot 88F of the notice and of the block survey preliminary plan 96, the said 13th and 14th claimants agreed to pay on or before the 30th day of April, 1916, to the Assistant Government Agent at Kegalla, the sum of Rupees Ten and Cents Fifty only (Rs. 10.50); and whereas it was further agreed that in default of such payment, the claim of the said claimants to the said portion of land in respect of which the said payment was to be made should be considered to have been withdrawn and the said portion of land should be declared to be the property of the Crown; and whereas the said 13th and 14th claimants have failed to make the said payment by the due date, their claim to the said lot 88F is considered to have been withdrawn; and whereas the said 15th claimant withdrew his claim to the above-mentioned lots 53H, 53U, 55Q, 88L, 88M, 88N, and 88P of this order; I, Maxwell MacLagan Wedderburn, Special Officer appointed under section 28 of the said Ordinances, under and by virtue of the powers vested in me in that behalf by section 4 of the said Ordinances, do hereby on this 8th day of December, 1922, order and declare under section 4, sub-section (1), of the said Ordinances, that the said lands, as more fully described herein below, are the property of the Crown.

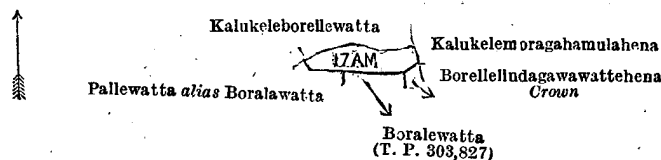
Description of the Lands referred to.

The following lots situated in the village of Parape, in the Kinigoda korale of the Kegalla District, in the Province of Sabaragamuwa, as described in the annexed diagrams:—

I.—Block survey preliminary plan 96.

Lot.	Name of Land.	Extent, A. R. P.
17AM ..	Borellehena ..	0 1 35

and bounded as follows: on the north by Kalukeleborellewatta sold to Maha Dewayalage Kiriya, Vidane Dewaya, under the Waste Lands Ordinances; on the east by Kalukelemoragahamulahena sold to Manatunga Dewayalage Rankira and others under the Waste Lands Ordinances; on the south by Borellelindagawawattehena to be declared the property of the Crown under the Waste Lands Ordinances, Boralewatta sold by the Crown (T. P. 303,827), Pallewatta *alias* Boralewatta claimed by Pihillegedara Handuna and others; on the west by Pallewatta *alias* Boralewatta claimed by Pihillegedara Handuna and others, Kalukeleborellewatta sold to Maha Dewayalage Kiriya, Vidane Dewaya, under the Waste Lands Ordinances.



Surveyor-General's Office,
Colombo, July 17, 1922.

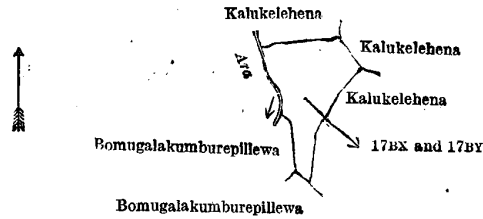
Scale of 8 Chains to an Inch.

C. H. VINCE,
for Surveyor-General.

II.—Block survey preliminary plan 96.

Lot.	Name of Land.	Extent, A. R. P.
17BX ..	Kalukelehena ..	0 3 14
17BY ..	Do. ..	0 2 26
		1 2 0

and bounded as follows: on the north by Kalukelehena sold to Siriwardanayalage Pina and others under the Waste Lands Ordinances; on the east by Kalukelehena sold to Arambedewayalage Rankira, *ex* Dewaya, and others under the Waste Lands Ordinances, Kalukelehena sold to Maha Dewayalage Bandiya, *ex* Dewaya, and another under the Waste Lands Ordinances; on the south by Bomugalakumburepillewa claimed by Pihillegedara Menika; on the west by Bomugalakumburepillewa claimed by Bomugalagedara Dingia and another, the ara.



Surveyor-General's Office,
Colombo, July 17, 1922.

Scale of 8 Chains to an Inch.

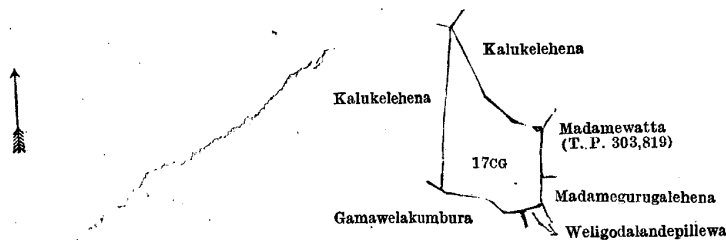
C. H. VINCE,
for Surveyor-General.

III.—Block survey preliminary plan 96.

Lot.	Name of Land.
17CG	Kalukelehena

Extent, A. R. P.
2 0 20

and bounded as follows: on the north by Kalukelehena sold to Dombagahagedara Dingiriya *alias* Dingiya and others under the Waste Lands Ordinances; on the east by Madamewatta sold by the Crown (T. P. 303,819), Madamegurugalehena sold by the Crown; on the south by Weligodalandepillewa (private), Gamawelakumbura claimed by Arambedurayalage Rankira and others; on the west by Kalukelehena sold to Mahadewayalage Bandiya, *ex* Dewaya, and another under the Waste Lands Ordinances.



Surveyor-General's Office,
Colombo, July 17, 1922.

Scale of 8 Chains to an Inch.

C. H. VINCE,
for Surveyor-General.

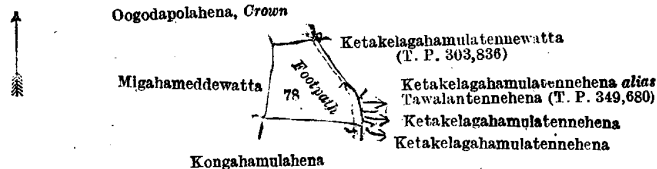
IV.—Block survey preliminary plan 96.

Lot.	Name of Land.
78	Kongahamulahena

Extent, A. R. P.
1 0 34

(Exclusive of the footpath passing through the land.)

and bounded as follows: on the north by Oogodapolahena to be declared the property of the Crown under the Waste Lands Ordinances; on the east by Ketakelagahamulatennewatta sold by the Crown (T. P. 303,836), Ketakelagahamulatennehena *alias* Tawalantennehena sold by the Crown (T. P. 349,680), Ketakelagahamulatennehena sold by the Crown; on the south by Kongahamulahena sold to Kosgollalagedara Handuna and others under the Waste Lands Ordinances; on the west by Migahameddewatta claimed by Manatunga Dewayalage Rankira and others.



Surveyor-General's Office,
Colombo, July 17, 1922.

Scale of 8 Chains to an Inch.

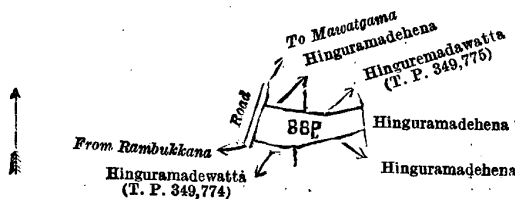
C. H. VINCE,
for Surveyor-General.

V.—Block survey preliminary plan 96.

Lot.	Name of Land.
88P	Hinguramadehena

Extent, A. R. P.
0 2 24

and bounded as follows: on the north by Hinguramadehena sold to Manatunga Dewayalage Kirihapuwa under the Waste Lands Ordinances, Hinguremadewatta sold by the Crown (T. P. 349,775); on the east by Hinguramadehena sold to Oogodapolayalage Setuwa and others under the Waste Lands Ordinances; on the south by Hinguramadehena sold to Mahadewayalage Bandiya under the Waste Lands Ordinances, Hinguramadehena sold by the Crown (T. P. 349,774); on the west by the road from Rambukkana to Mawatgama.



Surveyor-General's Office,
Colombo, July 17, 1922.

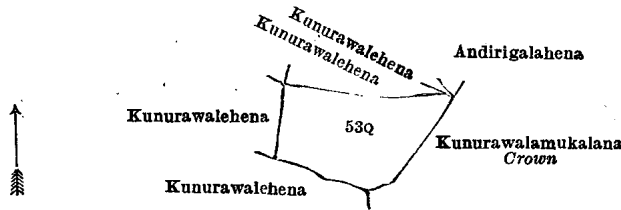
Scale of 8 Chains to an Inch.

C. H. VINCE,
for Surveyor-General.

VI.—Block survey preliminary plan 96.

Lot.	Name of Land.	Extent, A. R. P.
53Q ..	Kunurawalehena ..	2 1 8

and bounded as follows: on the north by Kunurawalehena sold to Maha Dewayalage Bandiya Dewaya and another under the Waste Lands Ordinances, Kunurawalehena sold to Rajakannalagedara Menika and others under the Waste Lands Ordinances, Andirigalahena claimed by Wedenegedara Kaluna; on the east by Kunurawalamukalana belonging to the Crown; on the south by Kunurawalamukalana belonging to the Crown, Kunurawalehena sold to Tunpanayalage Hapuwa and others under the Waste Lands Ordinances; on the west by Kunurawalehena sold to Suduhakuralage Ukkuwa and others under the Waste Lands Ordinances.



Surveyor-General's Office,
Colombo, July 17, 1922.

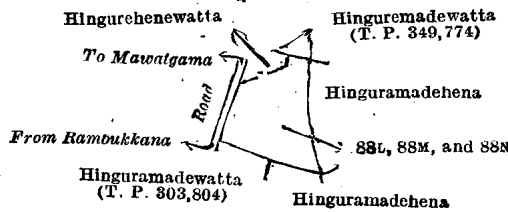
Scale of 8 Chains to an Inch.

C. H. VINCE,
for Surveyor-General.

VII.—Block survey preliminary plan 96.

Lot.	Name of Land.	Extent, A. R. P.
88L ..	Hinguramadehena ..	0 1 13
88M ..	Do. ..	0 2 1
88N ..	Do. ..	0 1 30
		1 1 4

and bounded as follows: on the north by Hingurehenewatta sold by the Crown, Hinguremadewatta sold by the Crown (T. P. 349,774); on the east by Hinguramadehena sold to Arambe Dewayalage Rankira, ex Vidane Dewaya, and others under the Waste Lands Ordinances; on the south by Hinguramadehena sold to Pillegedara Pincha and others under the Waste Lands Ordinances, Hinguramadewatta sold by the Crown (T. P. 303,804); on the west by the road from Rambukkana to Mawatgama.



Surveyor-General's Office,
Colombo, July 17, 1922.

Scale of 8 Chains to an Inch.

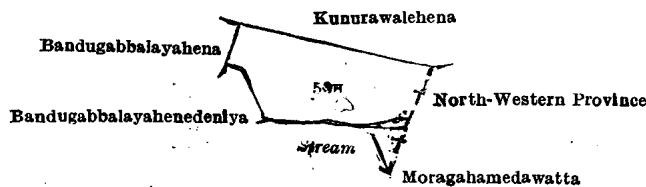
C. H. VINCE,
for Surveyor-General.

VIII.—Block survey preliminary plan 96.

Lot.	Name of Land.	Extent, A. R. P.
53H ..	Bandugabbalayahena ..	2 1 9

(Exclusive of the stream passing through the land.)

and bounded as follows: on the north by Kunurawalehena sold to Maha Dewayalage Bandiya, ex Dewaya, under the Waste Lands Ordinances; on the east by the boundary of the North-Western Province; on the south by Moragahamedawatta sold by the Crown, a stream; on the west by Bandugabbalayahenedeniya claimed by Munasingedara Pincha and others, Bandugabbalayahena sold to Maha Dewayalage Bandiya, Vidane Dewaya, under the Waste Lands Ordinances.



Surveyor-General's Office,
Colombc, July 25, 1922.


Scale of 8 Chains to an Inch.

C. H. VINCE,
for Surveyor-General.

IX.—Block survey preliminary plan 96.

Lot.	Name of Land.	Extent, A. R. P.
53U ..	Kunurawalehena ..	1 0 6

and bounded as follows: on the north by Andirigalakumbura claimed by Rajakannalage Kiri Baiya and others, Kunurawalehena sold to Rajakannalagedara Menika and others under the Waste Lands Ordinances; on the east by Kunurawalehena sold to Rajakannalagedara Menika and others under the Waste Lands Ordinances, Kunurawalehena sold to Maha Dewayalage Bandiya, Dewaya, and another under the Waste Lands Ordinances; on the south by Kunurawalehena sold to Maha Dewayalage Bandiya, Dewaya, and another under the Waste Lands Ordinances, Kunurawalehena sold to Maha Dewayalage Bandiya, Vel-Dewaya, and others under the Waste Lands Ordinances; on the west by Kunurawalehena sold to Maha Dewayalage Bandiya, Vel-Dewaya, and others under the Waste Lands Ordinances, Andirigalakumbura claimed by Rajakannalage Kiri Baiya and others.



Surveyor-General's Office,
Colombo, July 25, 1922.

Scale of 8 Chains to an Inch.

C. H. VINCE,
for Surveyor-General.

December 8, 1922. M. M. WEDDERBURN,
Special Officer.

**Order under Section 2 of "The Waste Lands Ordinances of 1897, 1899, 1900, and 1903,"
declaring Land to be Crown Property.**

In the matter of the lands commonly called or known as Puhuwalaliyadda and Puhuwalaliyadda (reservation along the Puhuwala-ela), situate in the village of Watareka, in Meda pattuwa of the Hewagam korale, in the Colombo District of the Western Province, and of "The Waste Lands Ordinances of 1897, 1899, 1900, and 1903."

THE notice required by section 1 of "The Waste Lands Ordinances of 1897, 1899, 1900, and 1903," having been duly published in manner prescribed by that section in respect of the above-named lands (*vide* Notice No. 8,271), and no claim having been made to the said lands or to any interest therein within the period of three months from the date specified in the said notice, I, Paikiasothy Saravanamuttu, Additional Assistant Government Agent, Colombo, District, under and by virtue of the powers vested in me in that behalf by section 2 of the said Ordinances, do hereby on this 21st day of May, 1923, order and declare that the said lands, as more fully described herein below, situate in the village of Watareka, in Meda pattuwa of the Hewagam korale of the Colombo District, in the Western Province, and shown as lots 1 and 2 in preliminary plan 17,725 and in the annexed diagram, and containing in extent about 6 acres and 2 roods, are the property of the Crown.

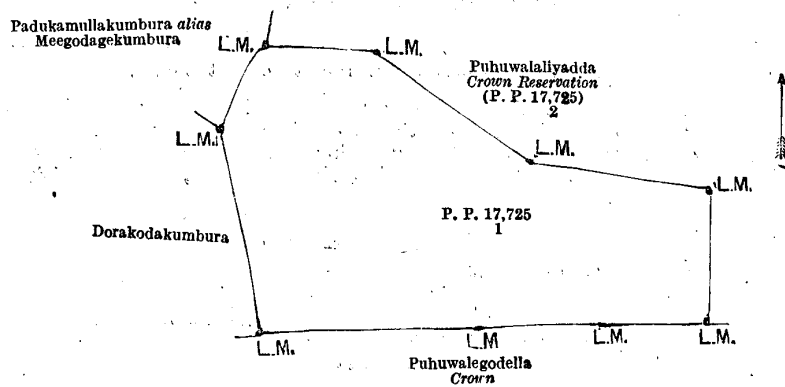
Description of the Lands referred to.

The following lots situated in the village of Watareka, in Meda pattuwa of the Hewagam korale, in the Colombo District of the Western Province, as described in the annexed diagrams:—

I.—Preliminary plan 17,725.

Lot.	Name of Land.	Extent, A. R. P.
1	Puhuwalaliyadda	5 1 3

and bounded as follows: on the north and east by Puhuwalaliyadda, Crown reservation (P. P. 17,725/2); on the south by Puhuwalegodella claimed by the Crown; and on the west by Dorakodakumbura claimed by K. Singhappu and Padukkamullakumbura *alias* Meegodagekumbura claimed by G. Don Charles Dias Wijeyesekera and others.



Surveyor-General's Office,
Colombo, June 29, 1922.

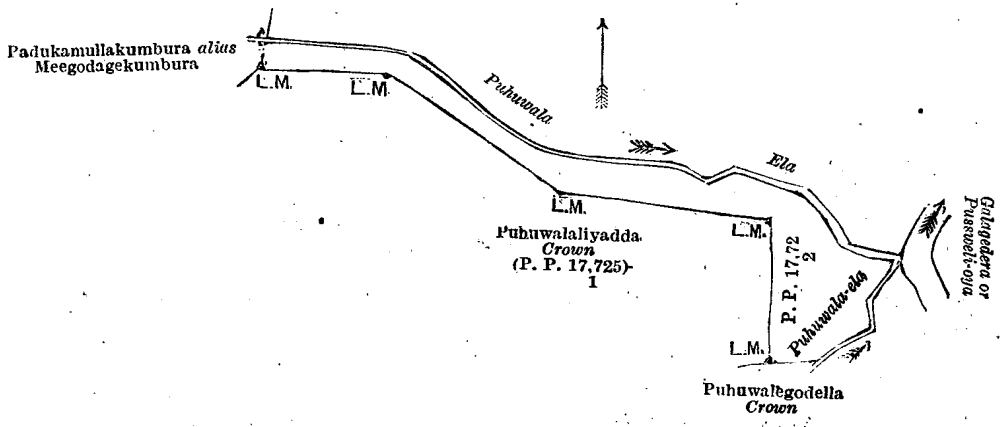
Scale of 4 Chains to an Inch.

C. R. LUNDIE,
for Surveyor-General.

II.—Preliminary plan 17,725.

Lot.	Name of Land.	Extent, A. R. P.
2	Puhuwalaliyadda (reservation along the Puhuwala-ela)	1 0 37

and bounded as follows: on the north and east by Puhuwala-ela; on the south by Puhuwalegodella claimed by the Crown, Puhuwalaliyadda claimed by the Crown (P. P. 17,725/1); and on the west by Padukkamullakumbura *alias* Meegodagekumbura claimed by G. Don Charles Dias Wijeyesekera and others.



Surveyor-General's Office,
Colombo, March 17, 1922.
May 21, 1923.

Scale of 4 Chains to an Inch.
P. SARAVANAMUTTU,
Additional Assistant Government Agent.

C. R. LUNDIE,
for Surveyor-General.

Order under Section 4, Sub-section (1), of "The Waste Lands Ordinances of 1897, 1899, 1900, and 1903."

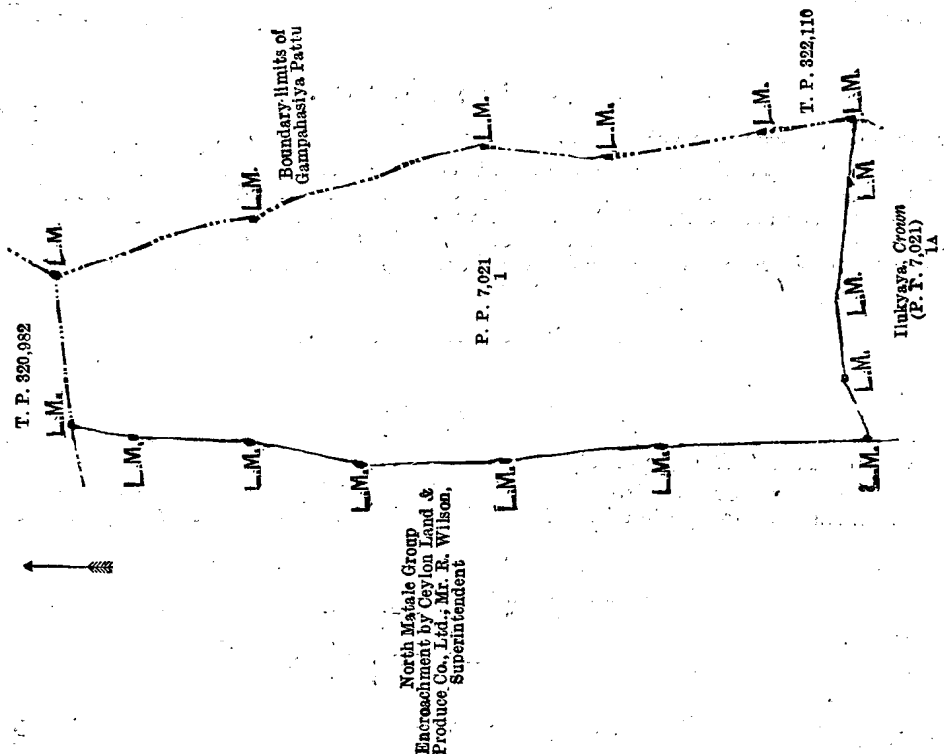
In the matter of the land commonly called or known as Galoruwayaya, situate in the village of Dimbulgomuwa, in Udugoda Udasiya pattu in Matale North of the Matale District, in the Central Province, and of "The Waste Lands Ordinances of 1897, 1899, 1900, and 1903."

WHEREAS in pursuance of section 1 of the said Ordinances it was duly notified on the 28th day of July, 1922, that if no claim to the land commonly called or known as Galoruwayaya, situate in the village of Dimbulgomuwa, in Udugoda Udasiya pattu in Matale North of the Matale District, in the Central Province, containing in extent 9 acres and 32 perches, and shown as lot 1 in preliminary plan 7,021 as described in the annexed diagram, was made to the Assistant Government Agent of the Matale District, within the period of three months from the date specified in such notice, such land would be declared the property of the Crown, and dealt with on account of the Crown (*vide* Notice No. 8,143):

And whereas Edward Moore Windus of Rothschild estate, Pussellawa, made claim thereto, and Charles Harrison-Jones, Assistant Government Agent of the Matale District, made due inquiry into such claim; and whereas the said claimant and Charles Harrison-Jones the said Assistant Government Agent, came to an agreement in writing dated the 27th day of November, 1922, concerning the said land under section 4, sub-section (1), of the said Ordinances, whereby it was agreed that the said claimant should be declared the purchaser of the said land, upon payment to the Assistant Government Agent, Matale, of the sum of Rupees Two hundred and Seventy-six (Rs. 276), as the purchase amount of the said land; and whereas the said amount has been duly paid by the said claimant, he is hereby, in pursuance of the agreement aforementioned, declared to be the purchaser of the land, as more fully described herein below.

Description of the Land referred to.

The land commonly called or known as Galoruwayaya, situate in the village Dimbulgomuwa in Udugoda Udasiya pattu in Matale North of the Matale District, in the Central Province, containing in extent 9 acres and 32 perches, and shown as lot 1 in the preliminary plan 7,021 and in the annexed diagram; and bounded as follows: on the north by title plan 320,982; on the east by the boundary limits of Gampahasiya pattu and title plan 322,116; on the south by lot 1A in preliminary plan 7,021; on the west by North Matale Group, and encroachment by Ceylon Land and Produce Co., Ltd.



Surveyor-General's Office,
Colombo, October 25, 1921.
February 12, 1923.

Scale of 4 Chains to an Inch.
C. HARRISON-JONES,
Assistant Government Agent.

C. H. VINCE,
for Surveyor-General.

PRELIMINARY NOTICES.

Colombo Notice No. 8,402.

Notice under "The Waste Lands Ordinances of 1897, 1899, 1900, and 1903."

TAKE notice that unless within three months from August 24, 1923, the persons, if any, who claim any interest in the lands hereinafter mentioned appear before the Additional Assistant Government Agent of the Colombo and Negombo Districts of the Western Province at his office in Colombo, and make claim in person or in writing to the said lands or to some interest therein:

Such Additional Assistant Government Agent, in pursuance of the powers in him vested by the said Ordinances, will declare by writing under his hand that the said lands, to which no claim has been made, are the property of the Crown.

P. SARAVANAMUTTU,
Additional Assistant Government Agent.

NOTE.—A claim to a right of way over the said lands is a claim to an interest in the said lands.

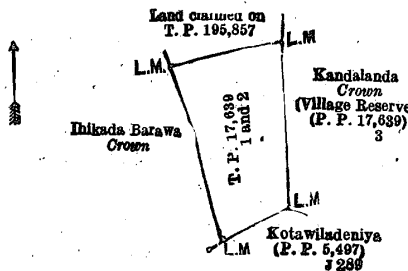
Description of the Lands referred to.

The following lots situated in the village of Mawatagama, in Meda pattuwa of the Hewagam korale, in the Colombo District of the Western Province, as described in the annexed diagrams:—

I.—Preliminary plan 17,639.

Lot.	Name of Land.	Extent, A. B. P.
1	Kandawatta (village reserve)	0 2 20
2	Do. (do. do.)	0 1 0
		0 3 20

and bounded as follows: on the north by land depicted in title plan No. 195,857; on the east by Kandalanda claimed by the Crown (village reserve) P. P. 17,639/3; on the south by Kotawiladeniya claimed by A. Suwaris Appu and others (P. P. 5,497/J 289); and on the west by Ihikada Barawa claimed by the Crown.



Surveyor-General's Office,
Colombo, June 20, 1922.

Scale of 4 Chains to an Inch.

C. R. LUNDIE,
for Surveyor-General.

II.—Preliminary plan 17,639.

Lot.	Name of Land.	Extent, A. B. P.
3	Kandalanda (village reserve)	7 1 27

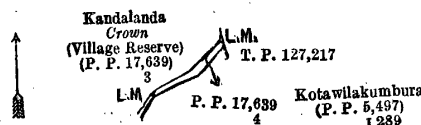
and bounded as follows: on the north by Kandalanda claimed by the Crown (P. P. 15,830/6610); on the east by land depicted in title plan No. 127,217, Kotawilakumbura claimed by the Crown (village reserve) P. P. 17,639/4, Kotawilakumbura claimed by the Crown (P. P. 17,639/5) and Kotawilakumbura claimed by W. D. Saranelis and others (P. P. 5,497/H 289); on the south by Kotawilakumbura claimed by W. D. Saranelis and others (P. P. 5,497/H 289); and on the west by Kotawiladeniya claimed by A. Suwaris Appu and others (P. P. 5,497/J 289), Kandawatta claimed by the Crown (village reserves) P. P. 17,639/1 and 2 and land depicted in title plan No. 195,857.

[For Diagram see page 1103.]

III.—Preliminary plan 17,639.

Lot.	Name of Land.	Extent, A. B. P.
4	Kotawilakumbura (village reserve)	0 0 5

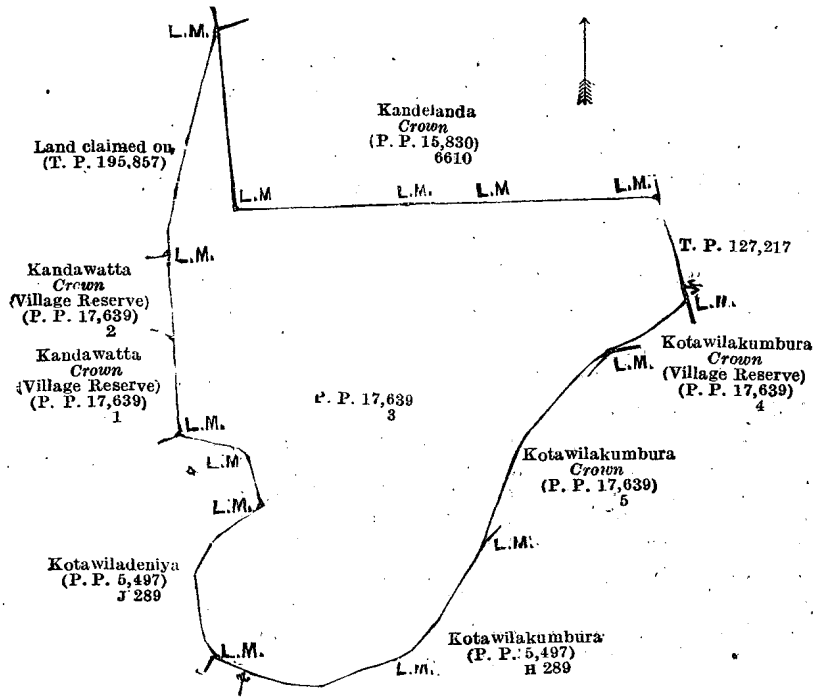
and bounded as follows: north by Kandalanda claimed by the Crown (P. P. 17,639, lot 3); on the east by T. P. 127,217; and on the south by Kotawilakumbura claimed by W. D. Saranelis and others (P. P. 5,497, lot I 289).



Surveyor-General's Office,
Colombo, June 20, 1922.

Scale of 4 Chains to an Inch.

C. R. LUNDIE,
for Surveyor-General.



Surveyor-General's Office,
Colombo, May 27, 1922.

Scale of 4 Chains to an Inch.

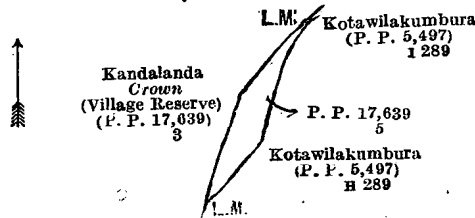
C. R. LUNDIE,
for Surveyor-General.

IV.—Preliminary plan 17,639.

Lot.	Name of Land.
5	Kotawilakumbura (village reserve).

Extent, A. R. P.
0 0 26

and bounded as follows: on the west and north by Kandalanda claimed by the Crown (P. P. 17,639, lot 3); on the east by Kotawilakumbura claimed by W. D. Saranelis and others (P. P. 5,497, lots I 289 and H 289; and on the south by Kotawilakumbura claimed by S. D. Saranelis and others (P. P. 5,497, lot H 289).



Surveyor-General's Office,
Colombo, June 20, 1922.

Scale of 4 Chains to an Inch.

C. R. LUNDIE,
for Surveyor-General.

Jaffna Notice No. 8,403.

Notice under "The Waste Lands Ordinances of 1897, 1899, 1900, and 1903."

TAKE notice that unless within three months from August 24, 1923, the persons, if any, who claim any interest in the lands hereinafter mentioned or in any one or more of such lands or to some interest therein make claim in person or in writing to the said lands or any one of them or to some interest therein to the Government Agent, Northern Province: Such Government Agent, in pursuance of the powers in him vested by the said Ordinances, will declare by writing under his hand that the said lands, or such of them as to which no claim has been made, are the property of the Crown.

B. CONSTANTINE,
Government Agent.

NOTE.—A claim to a right of way over the said lands or any of them is a claim to an interest in the land or lands.

Description of the Lands referred to.

The following lots situated in the village of Achchuveli, in Valikamam East division of the Jaffna District, in the Northern Province, as described in the annexed diagram:—

Preliminary plan 5,211.

Lot.	Name of Land.	Extent, A. R. P.	Lot.	Name of Land.	Extent, A. R. P.
1	Kilavanpulam, Kandamalai, rodai, &c.	277 1 7	6	Eruvankalady and Kondamalapulam	4 1 35
2	Do.	1 0 4	7	Kandamalai	20 3 24
4	Pudiyankandamalai	1 2 37	9	Do.	0 2 9
					305 3 36

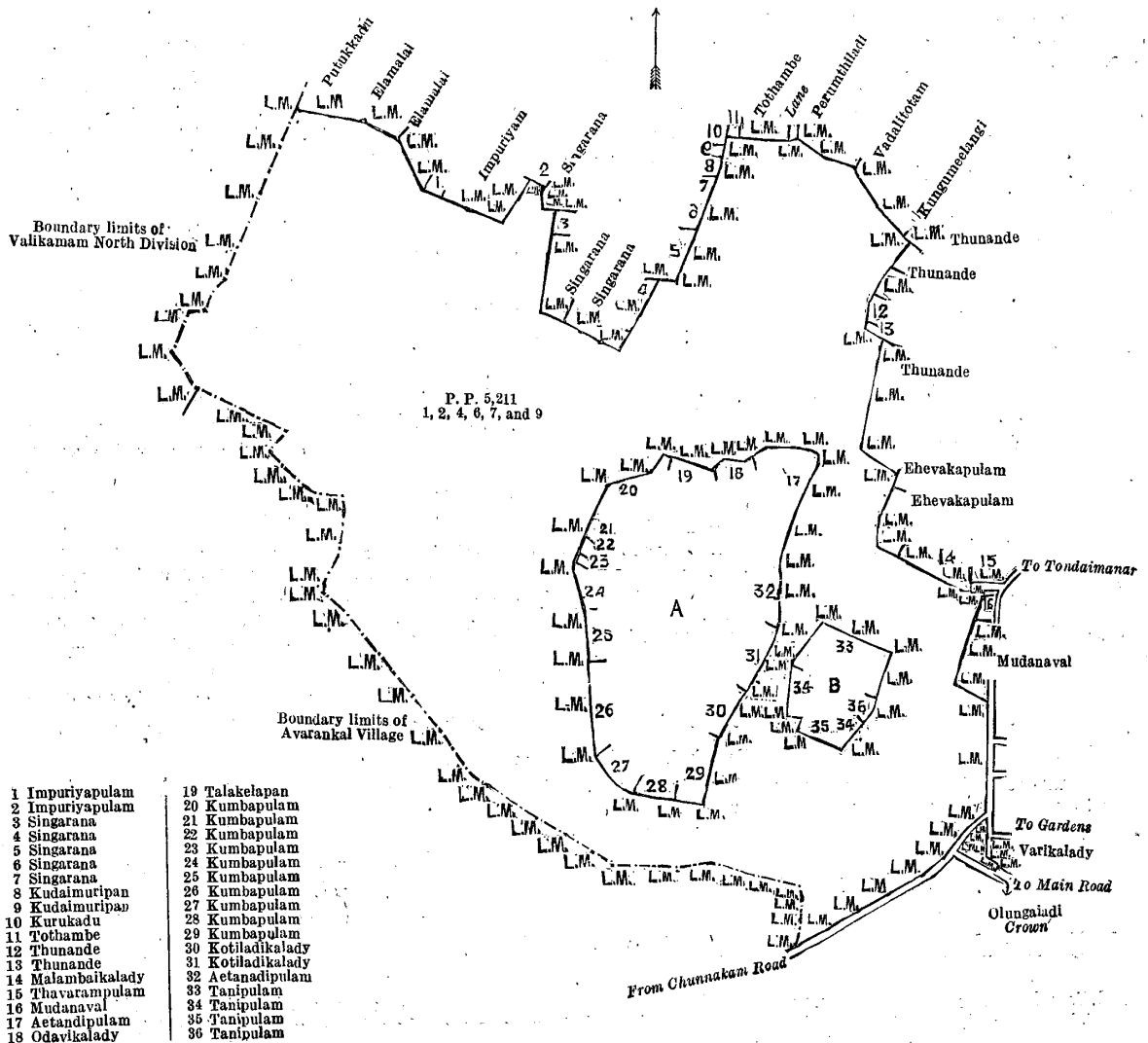
and bounded as follows: on the north by Putukkadu claimed by Susapillai Elvgosu and others, Elamalai claimed by Manikkamma, wife of Vaithiapillai, Elamalai claimed by Kadiran Velan and others, Impuriyapulam claimed by Santiago Peduru and others, Impuriyam claimed by Santiagupillai Tambiappa, Impuriyapulam claimed by Santiago Peduru and others, Singarana claimed by Susaipillai John Rasa, Singarana claimed by Swampillai Avarampillai and others, Singarana claimed by Peduru Pavulu, Singarana claimed by Santiagupillai Marianpillai and others, Singarana claimed by Anthonipillai Santiagupillai and others, Singarana claimed by Susapillai John Rasa, Singarana claimed by Velupillai Gnanapragasam and others, Singarana claimed by Santiagupillai Marianpillai, Kudaimuripan claimed by Solammappillai, wife of

John, Kudaimuripan claimed by Felix Asapillai and others, Kurukadu claimed by Avranpillai Susapillai, Tothambe claimed by Susapillai Marianpillai and others, Tothambe claimed by Costin Tamber, a lane, Perumthiladi claimed by Santiagupillai Tambimuttu and others, Vadalitotam claimed by Swampillai Avrampillai and others, Kunguneelangi claimed by Susapillai John Rasa ; on the east by Thunande claimed by Sittampalam Viaramuttu, Thunande claimed by Pedurupillai Ponniah and others, Thunande claimed by Anthonipillai Santiagupillai and another, Thunande claimed by Vaithipillai Sinnappu, Thunande claimed by Pedurupillai Ariyanayagam and another, Ehevakapulam claimed by Arumugam Nalliah, Ehevakapulam claimed by Murugar Vaithilingam, Malambakalady claimed by Murugar Sinnatamby, Thavarempulam claimed by Vallipuram and others, a road, Mudanaval claimed by V. Murugasu, Mudanaval claimed by S. Sinniah and others, road from Tondaimanar to Chunnakam, a path to gardens, Varikalady claimed by Velupillai Mututambay, Olungaiadi claimed by the Crown ; on the south by a lane to the main road, the road from Tondaimanar to Chunnakam, the village limit of Avarankal ; on the west by the village limit of Avarankal, the boundary limit of Valikamam North division.

NOTE.—The portions marked " A " and " B " on the diagram annexed hereto and lying within the above-mentioned boundaries are excluded from this notice, and their extent is not included in the acreage of 305 acres 3 roods and 36 perches given above.

The portion marked " A " is bounded on the north by Kumbapulam claimed by Sinnatamby Vallipuram, Talakelapan claimed by Sinnatamby Vallipuram and others, Odavikalady claimed by S. Sinniah, Aetandipulam claimed by Velu Murugesu and others ; on the east by Aetandipulam claimed by Velu Murugesu and others, Aetandipulam claimed by S. Kander and others, Kotiladykalady claimed by V. Kanapathypillai and brothers, Kotiladykalady claimed by Mudalitambay Arumugam, Kumbapulam claimed by Super Tampu ; on the south by Kumbapulam claimed by Super Tampu, Kumbapulam claimed by Arunasalam Perampalam and others, Kumbapulam claimed by Akathe, wife of Super ; on the west by Kumbapulam claimed by Eliyapillai, wife of Kanapathypillai and others, Kumbapulam claimed by Iyadurai Sabapathypillai and others, Kumbapulam claimed by Sevelayer Sinnapper, Kumbapulam claimed by Maniker Kadder, Kumbapulam claimed by Velu Kandiah, Kumbapulam claimed by Kadiramer Sinnatamby, Kumbapulam claimed by Sinnatamby Vallipuram.

The portion marked " B " is bounded on the north by Tanipulam claimed by Vallipuram Eliyatamby ; on the east by Tanipulam claimed by Vallipuram Eliyatamby, Tanipulam claimed by S. Ponnampalam and others, Tanipulam claimed by Velu Kandiah, Tanipulam claimed by S. Tampu ; on the south by Tanipulam claimed by S. Tampu, Tanipulam claimed by Velu Kandiah ; on the west by Tanipulam claimed by Velu Kandiah, Tanipulam claimed by Vallipuram Eliyatamby.



- | | |
|------------------|-------------------|
| 1 Impuriyapulam | 19 Talakelapan |
| 2 Impuriyapulam | 20 Kumbapulam |
| 3 Singarana | 21 Kumbapulam |
| 4 Singarana | 22 Kumbapulam |
| 5 Singarana | 23 Kumbapulam |
| 6 Singarana | 24 Kumbapulam |
| 7 Singarana | 25 Kumbapulam |
| 8 Kudaimuripan | 26 Kumbapulam |
| 9 Kudaimuripan | 27 Kumbapulam |
| 10 Kurukadu | 28 Kumbapulam |
| 11 Tothambe | 29 Kumbapulam |
| 12 Thunande | 30 Kotiladykalady |
| 13 Thunande | 31 Kotiladykalady |
| 14 Malambakalady | 32 Aetandipulam |
| 15 Thavarempulam | 33 Tanipulam |
| 16 Mudanaval | 34 Tanipulam |
| 17 Aetandipulam | 35 Tanipulam |
| 18 Odavikalady | 36 Tanipulam |

Surveyor-General's Office,
Colombo, May 2, 1922.

Scale of 16 Chains to an Inch.

C. R. LUNDIE,
for Surveyor-General.

Jaffna Notice No. 8,404.

Notice under "The Waste Lands Ordinances of 1897, 1899, 1900, and 1903."

TAKE notice that unless within three months from August 24, 1923, the persons, if any, who claim any interest in the lands hereinafter mentioned or in any one or more of such lands or to some interest therein make claim in person or in writing to the said lands or any one of them or to some interest therein to the Government Agent, Northern Province :

Such Government Agent, in pursuance of the powers in him vested by the said Ordinances, will declare by writing under his hand that the said lands, or such of them as to which no claim has been made, are the property of the Crown.

B. CONSTANTINE,
Government Agent.

NOTE.—A claim to a right of way over the said lands or any of them is a claim to an interest in the land or lands.

Description of the Lands referred to.

The following lots situated in the village of Avarankal, in Valikamam East division of the Jaffna District, in Northern Province, as described in the annexed diagrams :—

I.—Preliminary plan 5,211.

Lot.	Name of Land.	Extent, A. R. P.	Lot.	Name of Land.	Extent, A. R. P.
8 ..	Kandamalai 11 1 33	12 ..	Kokonodaikalady 2 1 15
10 ..	Munkadikalady 9 0 18			
11 ..	Kokonodaikalady 4 2 20			27 2 6

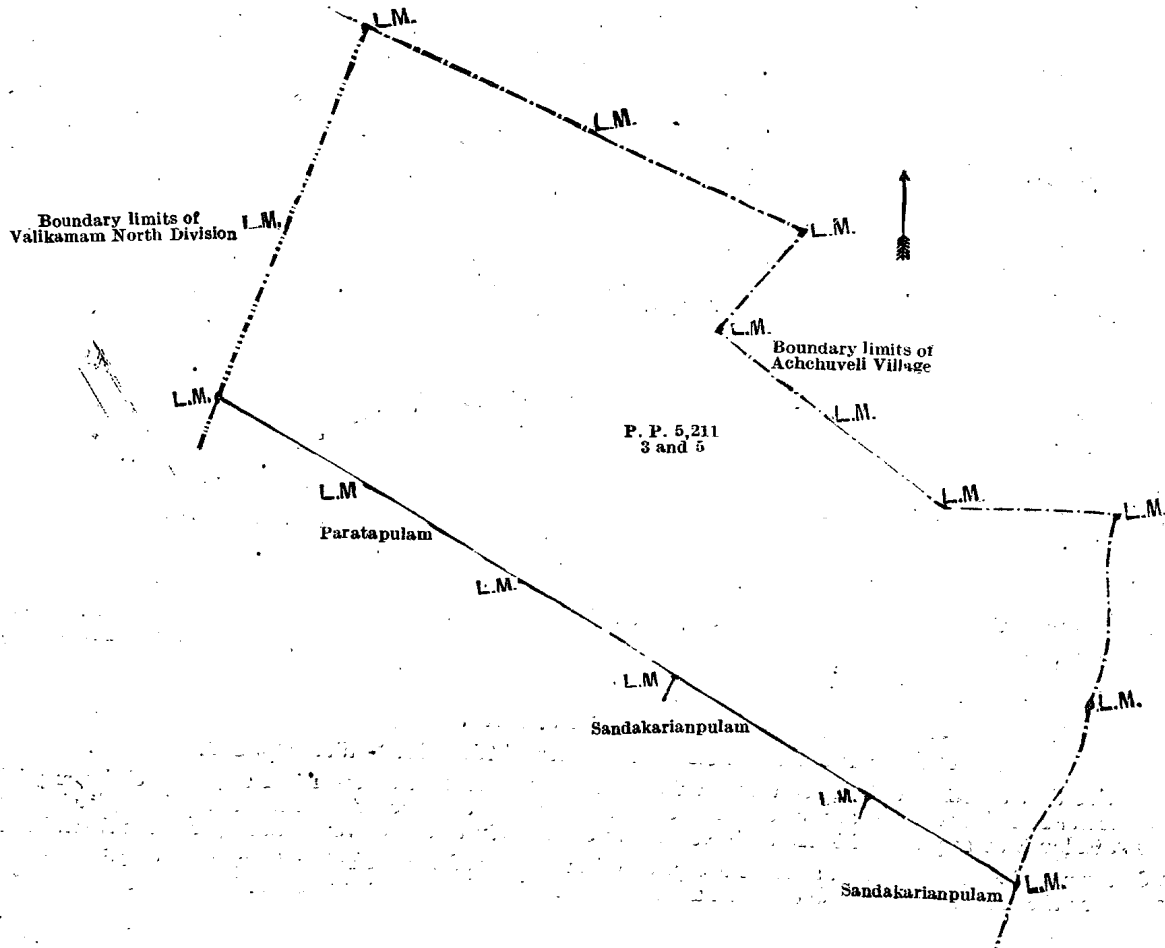
and bounded as follows : on the north by the village limit of Achchuvveli ; on the east by a lane to Avarankal village ; on the south by Munkadikalady claimed by Tankam, wife of Sinniah, Kokonodaikalady claimed by Velupillai, widow of Mapani, Tanipalatan claimed by K. Kager and others, Tanipalatan claimed by Paravathy, widow of Eliyatamby, Mutalikalady claimed by the Crown (P. P. 5,211/13) ; on the west by Kilavanpulam claimed by Meenachchi, wife of Kumarasamy, Kilavanpulam claimed by Subramaniam Mutukumar, Kilavanpulam claimed by Tamber Visvalingam and others, Kilavanpulam claimed by S. Vinasitamby and others, Kilavanpulam claimed by Sivakami, wife of Marimuttu, Uyavodai claimed by Velupillai Nagalingam and others, Uyavodai claimed by Valu Naniyan and others.

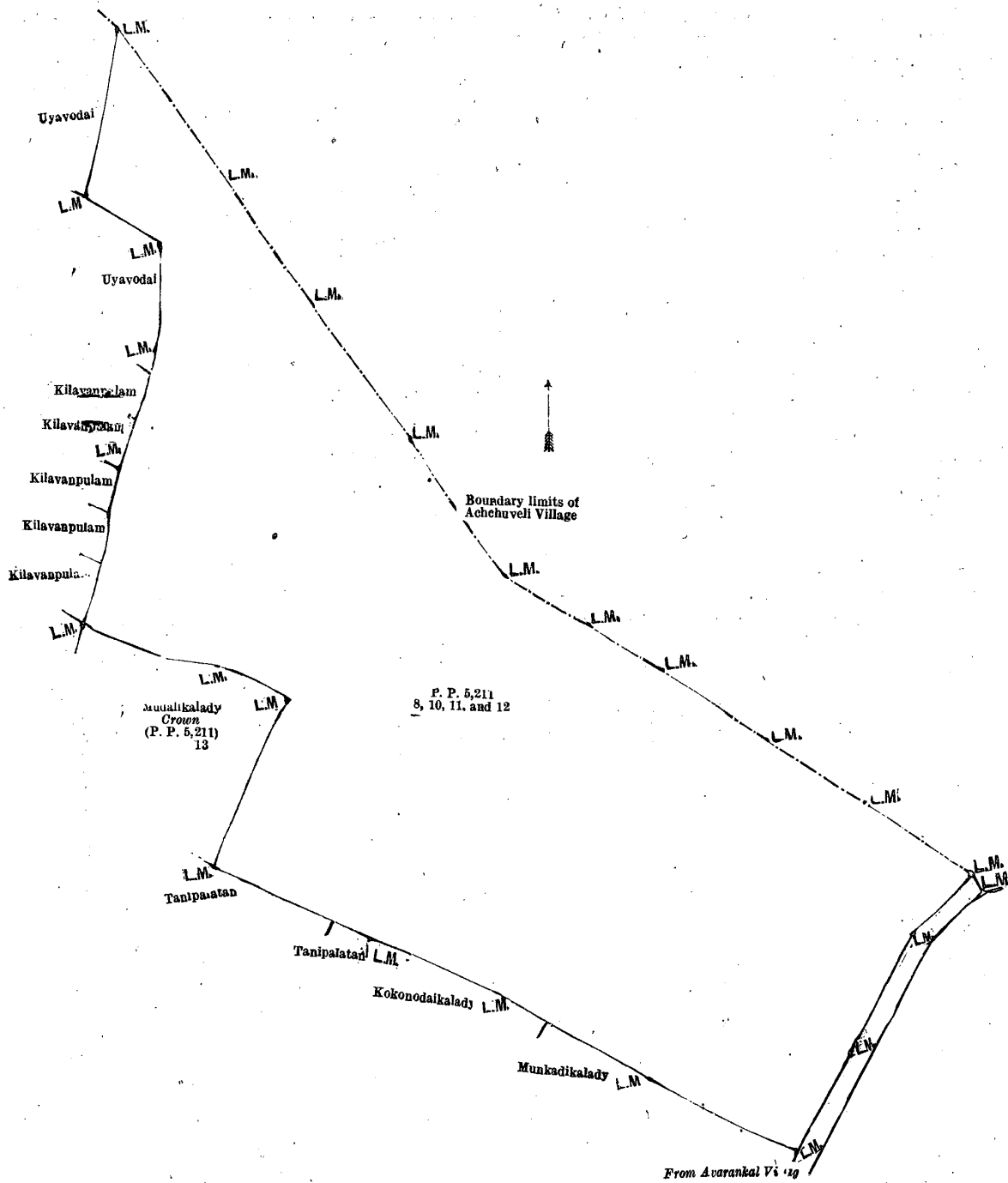
[For Diagram see page 1106.]

II.—Preliminary plan 5,211.

Lot.	Name of Land.	Extent, A. R. P.
3 ..	Pudiyankandamalai and Paratanpulam 9 1 14
5 ..	Sandakarianpulam 4 3 11
		14 0 25

and bounded as follows : on the north and east by the village limit of Achchuvveli ; on the south by Sandakarianpulam claimed by Sinnatamby Saravanamuttu, Sandakarianpulam claimed by Kadirasupillai, wife of Ehamparam, and others, Paratanpulam claimed by Mapaner Ampalavaner ; on the west by the boundary limits of Valikamam North division.





Surveyor-General's Office,
Colombo, May 2, 1922.

Scale of 4 Chains to an Inch.

C. R. LUNDIE,
for Surveyor-General.

Jaffna Notice No. 8,405.

Notice under "The Waste Lands Ordinances of 1897, 1899, 1900, and 1903."

TAKE notice that unless within three months from August 24, 1923, the persons, if any, who claim any interest in the lands hereinafter mentioned or in any one or more of such lands or to some interest therein make claim in person or in writing to the said lands or any one of them or to some interest therein to the Government Agent, Northern Province :

Such Government Agent, in pursuance of the powers in him vested by the said Ordinances, will declare by writing under his hand that the said lands, or such of them as to which no claim has been made, are the property of the Crown.

B. CONSTANTINE,
Government Agent.

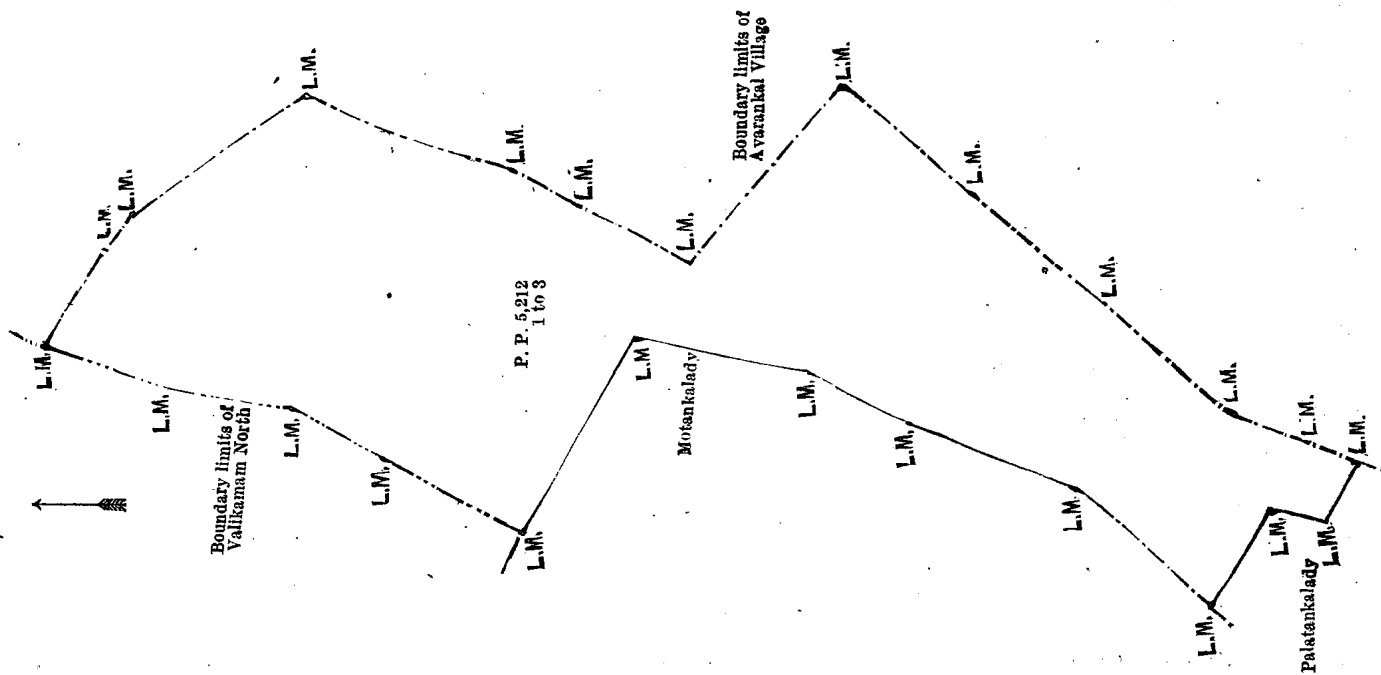
NOTE.—A claim to a right of way over the said lands or any of them is a claim to an interest in the land or lands.

Description of the Lands referred to.

The following lots situated in the village of Achchuveli, in Valikamam East division of the Jaffna District of the Northern Province, as described in the annexed diagram :—

Lot.	Name of Land.	Preliminary plan 5,212.		Extent, A. R. P.	
1	Ovaipulam	6 2 15
2	Saththurande	5 1 9
3	Do.	0 1 27
				12	1 11

and bounded as follows : on the north and east by the village limit of Avarankal ; on the south by the village limit of Avarankal, Palatankalady claimed by Sinniah Arumugam ; on the west by Motankalady claimed by S. Arumugam, the boundary limits of Valikamam North.



Surveyor-General's Office,
Colombo, July 10, 1922.

Scale of 4 Chains to an Inch.

C. R. LUNDIE,
for Surveyor-General.

Jaffna Notice No. 8,406.**Notice under "The Waste Lands Ordinances of 1897, 1899, 1900, and 1903."**

TAKE notice that unless within three months from August 24, 1923, the persons, if any, who claim any interest in the land hereinafter mentioned make claim in person or in writing to the said land or to some interest therein to the Government Agent, Northern Province :

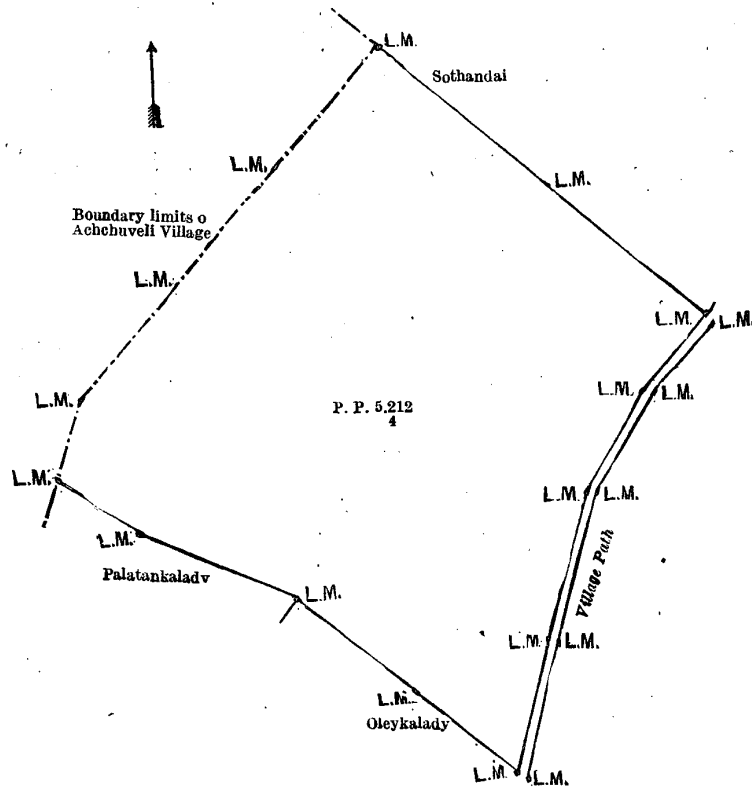
Such Government Agent, in pursuance of the powers in him vested by the said Ordinances, will declare by writing under his hand that the said land, to which no claim has been made, is the property of the Crown.

B. CONSTANTINE,
Government Agent.

NOTE.—A claim to a right of way over the said land is a claim to an interest in the land.

Description of the Land referred to.

The land commonly called or known as Saththurande, situated in the village of Avarankal in Valikamam East division of the Jaffna District, in the Northern Province ; containing in extent 12 acres 1 rood and 10 perches, and shown as lot 4 in preliminary plan 5,212 and in the annexed diagram ; and bounded as follows : on the north by the village limit of Achchuveli, Sothandai claimed by Meenachchi, wife of Kumarasamy, and others ; on the east by Sothandai claimed by Meenachchi, wife of Kumarasamy, and others, the village path ; on the south by the village path, Oleykalady claimed by Tangam, wife of Karuval, Palatankalady claimed by Sinniah Arumugam ; on the west by Palatankalady claimed by Sinniah Arumugam, the village limit of Achchuveli.



Surveyor-General's Office,
Colombo, July 10, 1922.

Scale of 4 Chains to an Inch.

C. R. LUNDIE,
for Surveyor-General.

Jaffna Notice No. 8,407.

Notice under "The Waste Lands Ordinances of 1897, 1899, 1900, and 1903."

TAKE notice that unless within three months from August 24, 1923, the persons, if any, who claim any interest in the lands hereinafter mentioned or in any one or more of such lands or to some interest therein make claim in person or in writing to the said lands or any one of them or to some interest therein to the Government Agent, Northern Province:

Such Government Agent, in pursuance of the powers in him vested by the said Ordinances, will declare by writing under his hand that the said lands, or such of them as to which no claim has been made, are the property of the Crown.

B. CONSTANTINE,
Government Agent.

NOTE.—A claim to a right of way over the said lands or any of them is a claim to an interest in the land or lands.

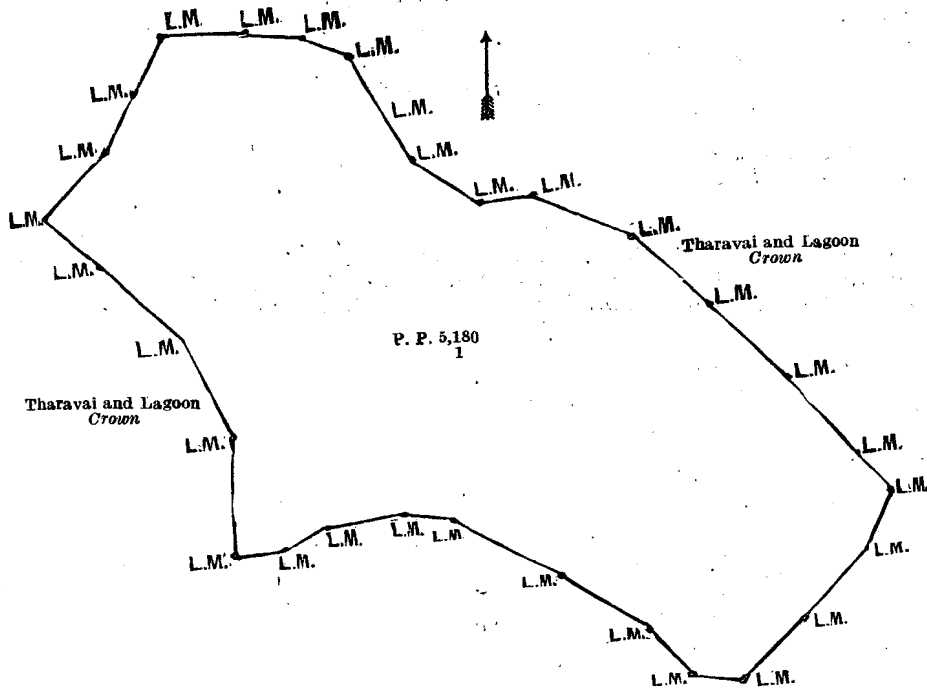
Description of the Lands referred to.

The following lots situated in the village of Tanakkarakurichechi, in Uduppiddi in Vadamaradchi West division of the Jaffna District, in the Northern Province, as described in the annexed diagrams:—

I.—Preliminary plan 5,180.

Lot.	Name of Land.	Extent, A. R. P.
1	Edduthiddy	48 2 22

and bounded as follows: on the north, east, south, and west by Tharavai and lagoon claimed by the Crown.



Surveyor-General's Office,
Colombo, July 11, 1922.

Scale of 8 Chains to an Inch.

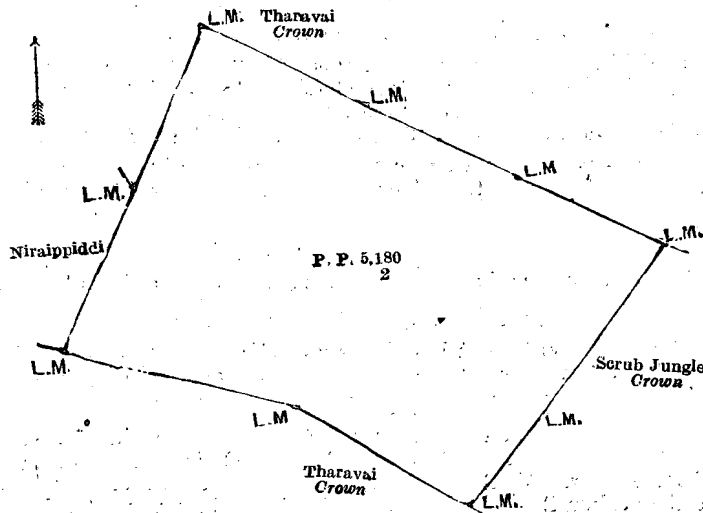
C. R. LUNDIE,
for Surveyor-General.

II.—Preliminary plan 5,180.

Lot.	Name of Land.
2	Niraippiddi

Extent, A. R. P.
6 3 10

and bounded as follows: on the north by Tharavai claimed by the Crown; on the east by scrub jungle claimed by the Crown; on the south by Tharavai claimed by the Crown; on the west by Niraippiddi claimed by Seethevan, widow of N. Mailvaganam, Tharavai claimed by the Crown.



Surveyor-General's Office,
Colombo, July 11, 1922.

Scale of 4 Chains to an Inch.

C. R. LUNDIE,
for Surveyor-General.

Jaffna Notice No. 8,408.

Notice under "The Waste Lands Ordinances of 1897, 1899, 1900, and 1903."

TAKE notice that unless within three months from August 24, 1923, the persons, if any, who claim any interest in the lands hereinafter mentioned or in any one or more of such lands or to some interest therein make claim in person or in writing to the said lands or any one of them or to some interest therein to the Government Agent, Northern Province:

Such Government Agent, in pursuance of the powers in him vested by the said Ordinances, will declare by writing under his hand that the said lands, or such of them as to which no claim has been made, are the property of the Crown.

B. CONSTANTINE,
Government Agent.

NOTE.—A claim to a right of way over the said lands or any of them is a claim to an interest in the land or lands.

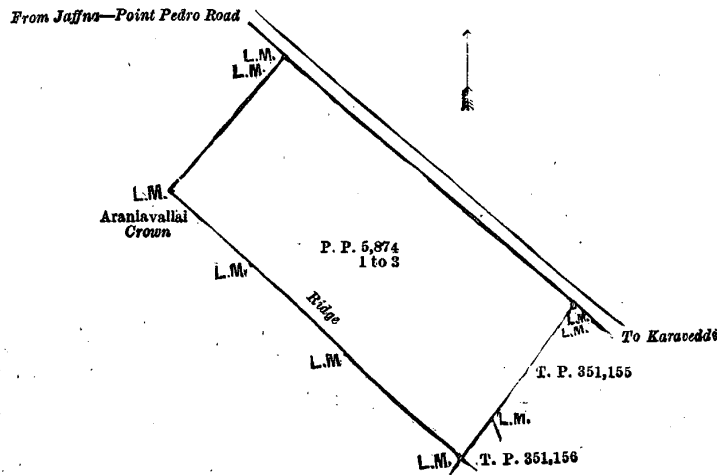
Description of the Lands referred to.

The following lots situated in the village of Tanakkarakurichchi, in Vadamaradchi West division of the Jaffna District, in the Northern Province, as described in the annexed diagram:—

Preliminary plan 5,874.

Lot.	Name of Land.	Extent, A. R. P.
1 ..	Vallaiveli	3 2 7
2 ..	Do. (reservation along the road)	0 0 31
3 ..	Do. do.	0 0 21
		3 3 19

and bounded as follows: on the north by the road branching off from Jaffna-Point Pedro road to Karaveddi; on the east by the road branching off from Jaffna-Point Pedro road to Karaveddi, T. P. 351,155; on the south by T. P. 351,156, Araniavallai claimed by the Crown; on the west by Araniavallai claimed by the Crown.



Surveyor-General's Office,
Colombo, December 17, 1922.

Scale of 4 Chains to an Inch.

C. R. LUNDIE,
for Surveyor-General.

Kurunegala Notice No. 8,409.

Notice under "The Waste Lands Ordinances of 1897, 1899, 1900, and 1903."

TAKE notice that unless within three months from August 24, 1923, the persons, if any, who claim any interest in the lands hereinafter mentioned or in any one or more of such lands or to some interest therein make claim in person or in writing to the said lands or any of them or to some interest therein to N. A. Hampton, Esq., Special Officer appointed under section 28 of "The Waste Lands Ordinances of 1897, 1899, 1900, and 1903," at his office at Colombo:

Such Special Officer, in pursuance of the powers vested in him by the said Ordinances, will declare by writing under his hand that the said lands, or such of them as to which no claim has been made, are the property of the Crown.

N. A. HAMPTON,
Special Officer.

NOTE.—A claim to a right of way over the said lands or any of them is a claim to an interest in the land or lands.

Description of the Lands referred to.

The following lots situated in the village of Nagallegama, in the Katuwana korale, in the Wannu hatpattu of the Kurunegala District of the North-Western Province, as described in the annexed diagrams:—

Block survey preliminary plan 1,918.

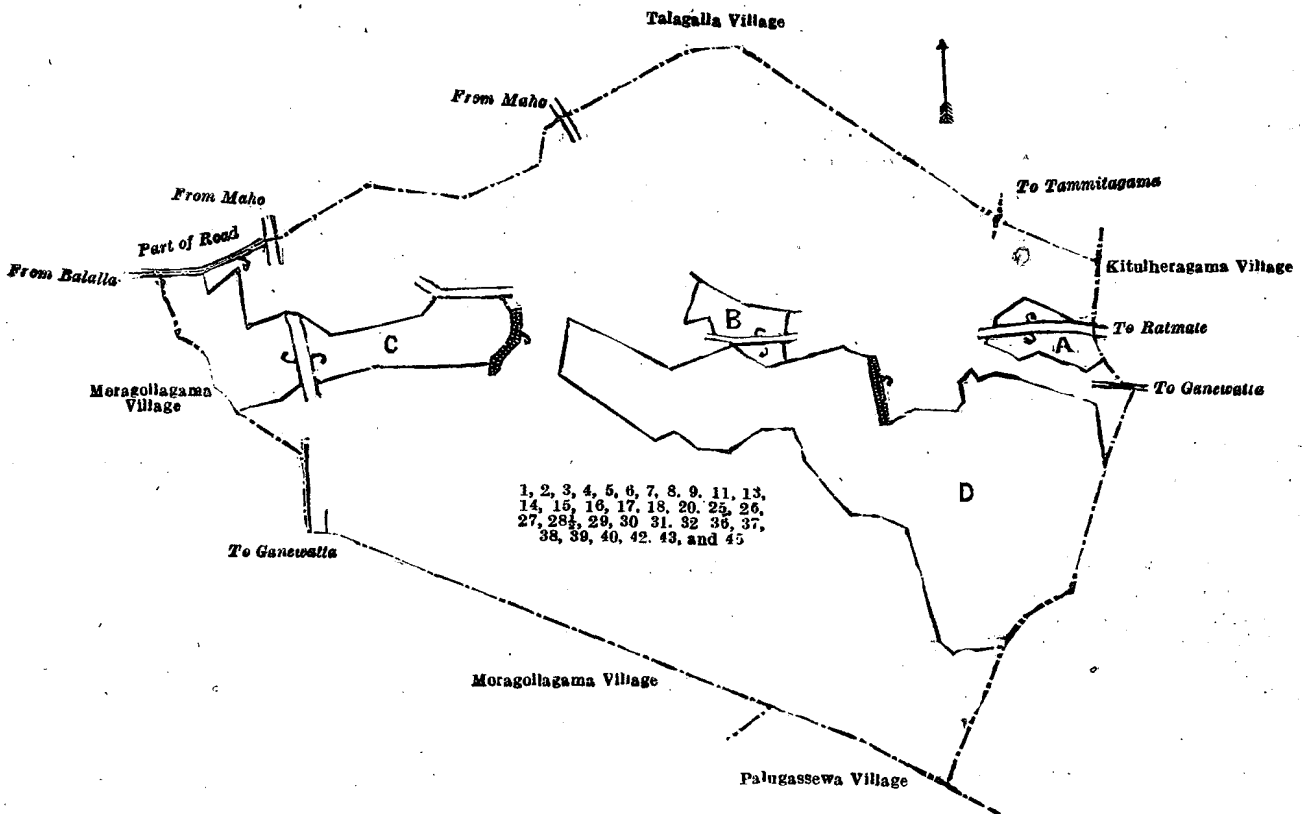
Lot.	Name of Land.	Extent, A. R. P.	Lot.	Name of Land.	Extent, A. R. P.
1 ..	Kongahadalupota	23 3 27	26 ..	Gandabhawa road (cart track to conform with reservation)	2 1 25
2 ..	Rail road (railway line and reservation)	4 3 26	27 ..	Wetiyewewa (tank and bund)	2 3 20
3 ..	Kudalaragewewa (tank and bund)	2 1 31	28½ ..	Wetiyewela (reservation for minor road)	0 2 13
4 ..	Kudalaragewewe Dalupotayaya	44 1 6	29 ..	Talagahamulapillewa	5 1 16
5 ..	Path (footpath)	0 0 10	30 ..	Road (minor road) (road to conform with reservation)	0 2 14
6 ..	Kudalaragewewe Dalupotyaya	8 1 21	31 ..	Kongahamulapillewa	1 3 12
7 ..	Gansabhawa road (cart track to conform with reservation)	0 0 4	32 ..	Part of Gansabhawa road (cart track to conform with reservation)	0 0 39
8 ..	Rail road (railway line and reservation)	0 1 18	36 ..	Wetiyewelalanda	2 1 4
9 ..	Do. (do.)	1 2 16	37 ..	Minor road (road to conform with reservation)	1 1 20
11 ..	Gansabhawa road (cart track to conform with reservation)	0 1 23	38 ..	Minipittaniya (cemetery)	0 0 35
13 ..	Galkaruyayelanda	0 0 24	39 ..	Road (approach road to cemetery)	0 0 10
14 ..	Gansabhawa road (cart track to conform with reservation)	0 2 12	40 ..	Katuwalalandayaya (reservation for bund)	0 0 25
15 ..	Nagallegamawewa (tank and bund)	4 1 26	42 ..	Do.	96 3 0
16 ..	Wekandelanda (reservation for bund)	0 1 6	43 ..	Wekotumulle mukalana	10 0 21
17 ..	Channel (water-course to paddy field)	0 0 2	45 ..	Galkaruyayelanda	0 3 35
18 ..	Para-addaralanda	0 2 32			
20 ..	Alutwattelanda	0 1 35			
25 ..	Mahawelalanda	1 3 20			
					220 2 28

and bounded as follows : on the north by part of road (the village limit of Talagalla), the village limit of Talagalla ; on the east by the village limits of Talagalla and Kitulheragama ; on the south by the village limits of Palugessewa and Moragollagama ; on the west by the village limit of Moragollagama.

NOTE.—The following lots lying within the aforesaid boundaries are excluded from this notice, and their aggregate acreage of 75 acres 1 rood and 4 perches is not included in the acreage of 220 acres 2 roods and 28 perches given above :—

Block survey preliminary plan 1,918.

Lot.	Name of Land.	Extent, A. R. P.	Lot.	Name of Land.	Extent, A. R. P.
A 10	Galkaruyayelanda (part of T. P. 91,134)	2 0 37	C 33	Pahala Alutwatta	0 2 39
A 12	Do.	0 3 16	C 34	Siyambalagahamula watta	2 0 3
B 19	Kamata	0 1 9	C 35	Attikkagahamulakumbura	4 3 7
B 21	Alutwatta	0 2 12	D 41	Mahawela	16 0 0
B 22	Ambagahamula watta	0 2 19	D 44	Galkaruyayelanda (part of T. P. 91,134)	38 1 6
B 23	Alutwatta	0 3 33			
B 24	Do.	0 1 25			
C 28	Wetiye wela	7 1 38			
					75 1 4



Surveyor-General's Office,
Colombo, May 10, 1923.

Scale of 16 Chains to an Inch.

C. H. VINCE,
for Surveyor-General.

Kurunegala S. O. 24—1923.

Kurunegala Notice No. 8,410.

Notice under "The Waste Lands Ordinances of 1897, 1899, 1900, and 1903."

TAKE notice that unless within three months from August 24, 1923, the persons, if any, who claim any interest in the lands hereinafter mentioned or in any one or more of such lands or to some interest therein make claim in person or in writing to the said lands or any of them or to some interest therein to N. A. Hampton, Esq., Special Officer appointed under section 28 of "The Waste Lands Ordinances of 1897, 1899, 1900, and 1903," at his office at Colombo :

Such Special Officer, in pursuance of the powers vested in him by the said Ordinances, will declare by writing under his hand that the said lands, or such of them as to which no claim has been made, are the property of the Crown.

N. A. HAMPTON,
Special Officer.

NOTE.—A claim to a right of way over the said lands or any of them is a claim to an interest in the land or lands.

Description of the Lands referred to.

The following lots situated in the village of Kudagalewewa of the Katuwana korale of the Wannī hatpattu of the Kurunegala District of the North-Western Province, as described in the annexed diagram :—

Block survey preliminary plan 1,913.

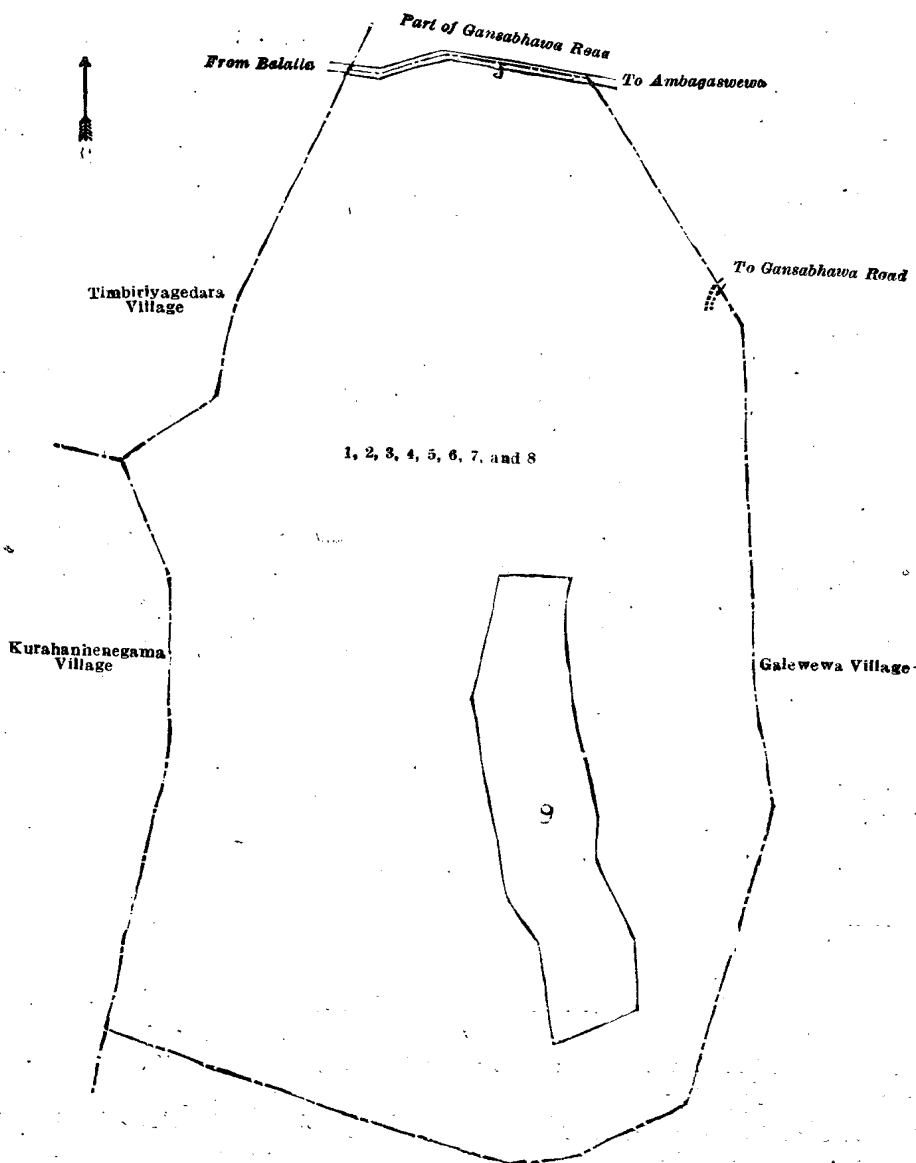
Lot.	Name of Land.	Extent, A. R. P.	Lot.	Name of Land.	Extent, A. R. P.
1 ..	Road (road and reservation (part of)	0 1 2	6 ..	Kongahamulahena, Talgahamulahena	20 1 33
2 ..	Kongahamulahena, Dikgalagawahen- yaya	68 0 20	7 ..	Do. (reservation for tank bund)	0 0 30
3 ..	Kudagalewewa (tank and bund)	5 0 32	8 ..	Kongahamulahena, Dikgalagawahen- yaya (reservation for tank bund)	0 0 25
4 ..	Path	0 0 11			
5 ..	Wewuwane Dunkotuwa	0 1 13			
					94 3 6

and bounded as follows : on the north by a part of Gansabhawa road (the village limit of Galewewa) ; on the east by the village limit of Galewewa ; on the south by the village limit of Galewewa ; on the west by the village limits of Kurahannegama and Timbiriya Gedara.

NOTE.—The following lot lying within the above-mentioned boundaries is excluded from this notice, and its acreage of 7 acres 3 roods and 30 perches is not included in the acreage of 94 acres 3 roods and 6 perches given above :—

Block survey preliminary plan 1,913.

Lot.	Name of Land.	Extent, A. R. P.
9 ..	Dangahamulakumbura	7 3 30



Surveyor-General's Office,
Colombo, May 10, 1923.

Scale of 8 Chains to an Inch.

Kurunegala S. O. 25—1923.

C. H. VINCE,
for Surveyor-General.

Kurunegala Notice No. 8,411.

Notice under "The Waste Lands Ordinances of 1897, 1899, 1900, and 1903."

TAKE notice that unless within three months from August 24, 1923, the persons, if any, who claim any interest in the land hereinafter mentioned or in any one or more of such land or to some interest therein make claim in person or in writing to the said land or any of them or to some interest therein to N. A. Hampton, Esq., Special Officer appointed under section 28 of "The Waste Lands Ordinances of 1897, 1899, 1900, and 1903," at his office at Colombo :

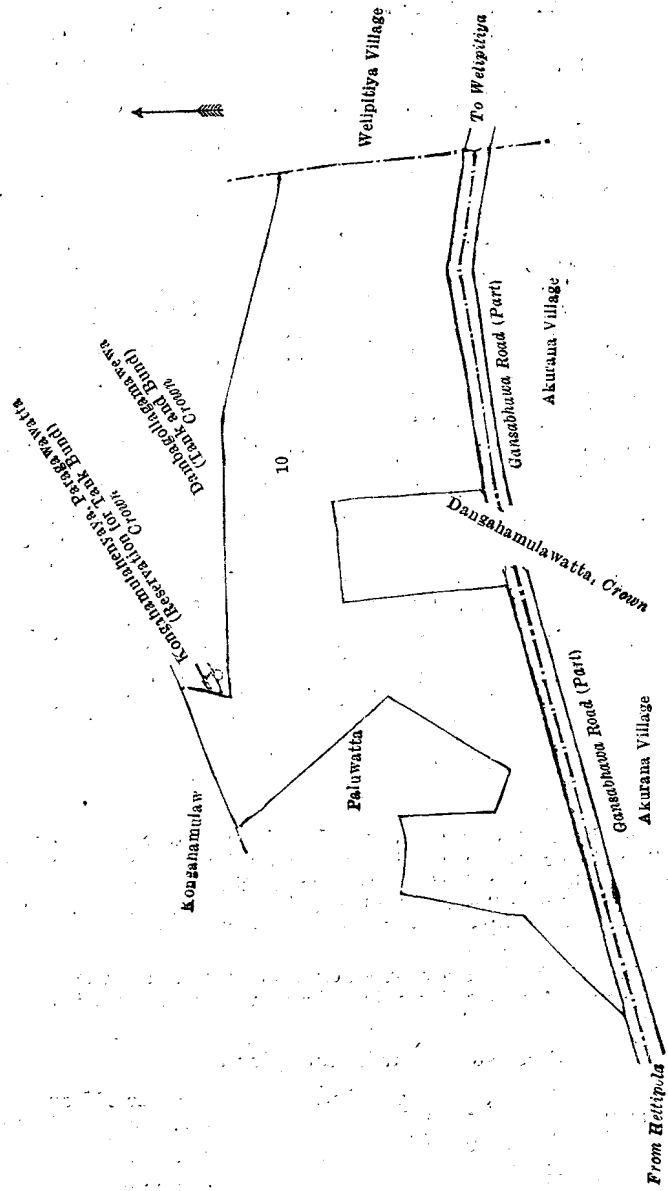
Such Special Officer, in pursuance of the powers vested in him by the said Ordinances, will declare by writing under his hand that the said land, or such of them as to which no claim has been made, is the property of the Crown.

N. A. HAMPTON,
Special Officer.

NOTE.—A claim to a right of way over the said land or any of them is a claim to an interest in the land or lands.

Description of the Land referred to.

The land commonly called or known as Paluwattehena, situate in the village of Dambagollagama, in the Giratalane korale of the Dewamedhi hatpattu of the Kurunegala District of the North-Western Province ; containing in extent 7 acres and 18 perches, shown as lot 10 in block survey preliminary plan 1,815 and in the annexed diagram ; and bounded as follows : on the north by Kongahamulawela claimed by Manannalage Sitti, Kongahamulahenyaya, Paragawawatta (reservation for tank bund) to be declared the property of the Crown under the Waste Lands Ordinances, Dambagollagamawewa (tank and bund) to be declared the property of the Crown under the Waste Lands Ordinances ; on the east by the village limit of Welipitiya ; on the south by a part of the Gansabhawa road from Welipitiya to Hettipola (the village limit of Akurana), Dangahamulawatta belonging to the Crown, part of Gansabhawa road from Welipitiya to Hettipola, the village limit of Akurana ; on the west by Paluwatta claimed by Manannalage Kiri Unga and others.



Surveyor-General's Office,
Colombo, May 4, 1923.

Scale of 4 Chains to an Inch.

Kurunegala S. O.—26, 1923.

C. H. VINCE,
for Surveyor-General.

Anuradhapura Notice No. 8,412.

Notice under "The Waste Lands Ordinances of 1897, 1899, 1900, and 1903."

TAKE notice that unless within three months from August 24, 1923, the persons, if any, who claim any interest in the lands hereinafter mentioned or in any one or more of such lands or to some interest therein make claim in person or in writing to the said lands or to any of them or to some interest therein to L. L. Hunter, Esq. Special Officer appointed under section 28 of "The Waste Lands Ordinances of 1897, 1899, 1900, and 1903," at his office at Colombo:

Such Special Officer, in pursuance of the powers vested in him by the said Ordinances, will declare by writing under his hand that the said lands, or such of them as to which no claim has been made, are the property of the Crown.

L. L. HUNTER,
Special Officer.

NOTE.—A claim to a right of way over the said lands or any of them is a claim to an interest in the land or lands.

Description of the Lands referred to.

The following lots situate in the village of Malawa, in the Wewu tulana of the Kalagam korale south of the Kalagam palata, in the North-Central Province, as described in the annexed diagram:—

I.—Block survey preliminary plan 864.

Lot.	Name of Land.	Extent, A. R. P.	Lot.	Name of Land.	Extent, A. R. P.
1 ..	Millagamayaya ..	6 1 1.4	28 ..	Malwatta, Alukolawatta (reservation for bund) ..	1 2 7
2 ..	Do. ..	7 2 22	29 ..	Malwatta (old P. W. D. premises) ..	1 1 15
3 ..	Heenthambalagalayaya, Ihalagamayaya, Palugahawalayaya, Millagamayaya ..	328 2 20	30½ ..	Welkottuwa (reservation for road) ..	0 0 23
4 ..	Wekanda (tank bund) ..	0 3 34	31 ..	Horrow-ela (channel) ..	0 0 9
5 ..	Namadaewalanda (reservation for tank bund) ..	0 2 28	32 ..	Welkottuwa, Fansalawatta (reservation for road) ..	0 3 22
7 ..	Bakamunagalayaya (reservation for road) ..	1 1 24	33 ..	Road from Talawa to Kekirewa ..	2 1 3
8 ..	Main road from Kandy-Jaffna ..	4 0 26	34 ..	Pansalagawa-accarehena (reservation for road) ..	0 2 28
9 ..	Heenthambalagalayaya (reservation for road) ..	1 0 34	34½ ..	Do. (do.) ..	0 0 29
10 ..	Heenthambalagalahena, Badanagalahena, Wessivetichchiwalahena ..	119 0 37	34¾ ..	Do. (do.) ..	0 0 11
11 ..	Malawewewa (tank and bund) ..	103 0 36	35 ..	Kahatagalahena ..	3 3 20
13 ..	Hundugalahena (reservation for road) ..	1 1 6	36 ..	Cart track to Nikiniyawa ..	0 0 18
14 ..	Dickyaya (reservation for road) ..	1 0 6	37 ..	Diggala, Bogahayaya, Dampalasalalahena, Meegahawewa ..	112 1 27
15 ..	Hundugalahena ..	3 0 25	39 ..	Maligatennehena (reservation for streams) ..	0 2 4
16 ..	Footpath from the road to the tank ..	0 0 5	40 ..	Maragahawatta, Kolongahawatta, Batuhena, Maligatenna (reservation for road) ..	1 0 20
17 ..	Maragahawatta (P. W. D. cooly line premises) ..	1 2 4	43 ..	Mylagahawatta ..	0 1 2
20 ..	Hundugalahena alias Kadurugahakottuwa ..	3 1 29	44 ..	Tisbamba (sanitary reserve) ..	13 1 8
21 ..	Wan-ela (stream) ..	0 1 39	46 ..	Main road (half area of road) ..	0 0 20
22 ..	Wekandeidama (reservation for tank bund) ..	0 0 22	47 ..	Batuhena ..	38 3 17
23 ..	Footpath from the tank to high road) ..	0 0 2	51 ..	Halambagalahena ..	2 3 21
24 ..	Hundugalahena alias Kadurugahakottuwa ..	0 1 15	52 ..	Ela (stream) ..	0 0 9
25 ..	Footpath ..	0 0 4	55 ..	Keeriyagalahena, Dematayaya, Thalakolahena, Kirimetiya wahena ..	97 0 12
26 ..	Hund galahena alias Kadurugahakottuwa ..	0 1 7	57 ..	Ela (stream) ..	0 0 5
27 ..	Yodakanda (bund, abandoned) ..	0 1 30			863 1 26.4

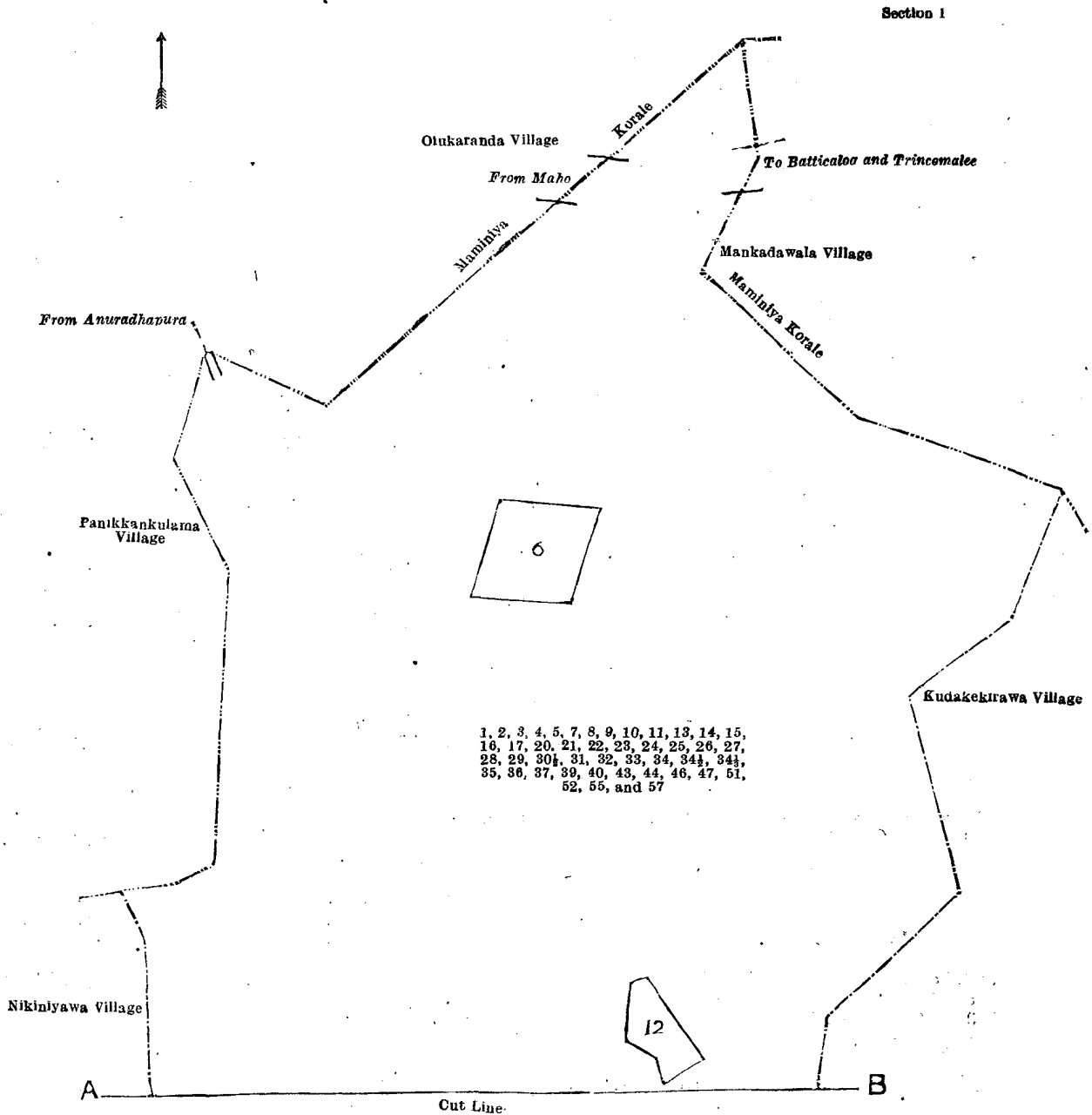
and bounded as follows: on the north by the boundary of the Maminiya korale (the village limit of Olukaranda), the boundary of the Maminiya korale (the village limit of Mankadawala); on the east by the boundary of the Maminiya korale (the village limit of Mankadawala), the village limit of Kudakekirawa, the boundary of the Maminiya korale, the village limit of Teliyawa; on the south by the village limit of Teliyawa; on the west by the village limit of Nikiniyawa, the boundary of the Maminiya korale (the village limits of Panikkankulama Olukaranda).

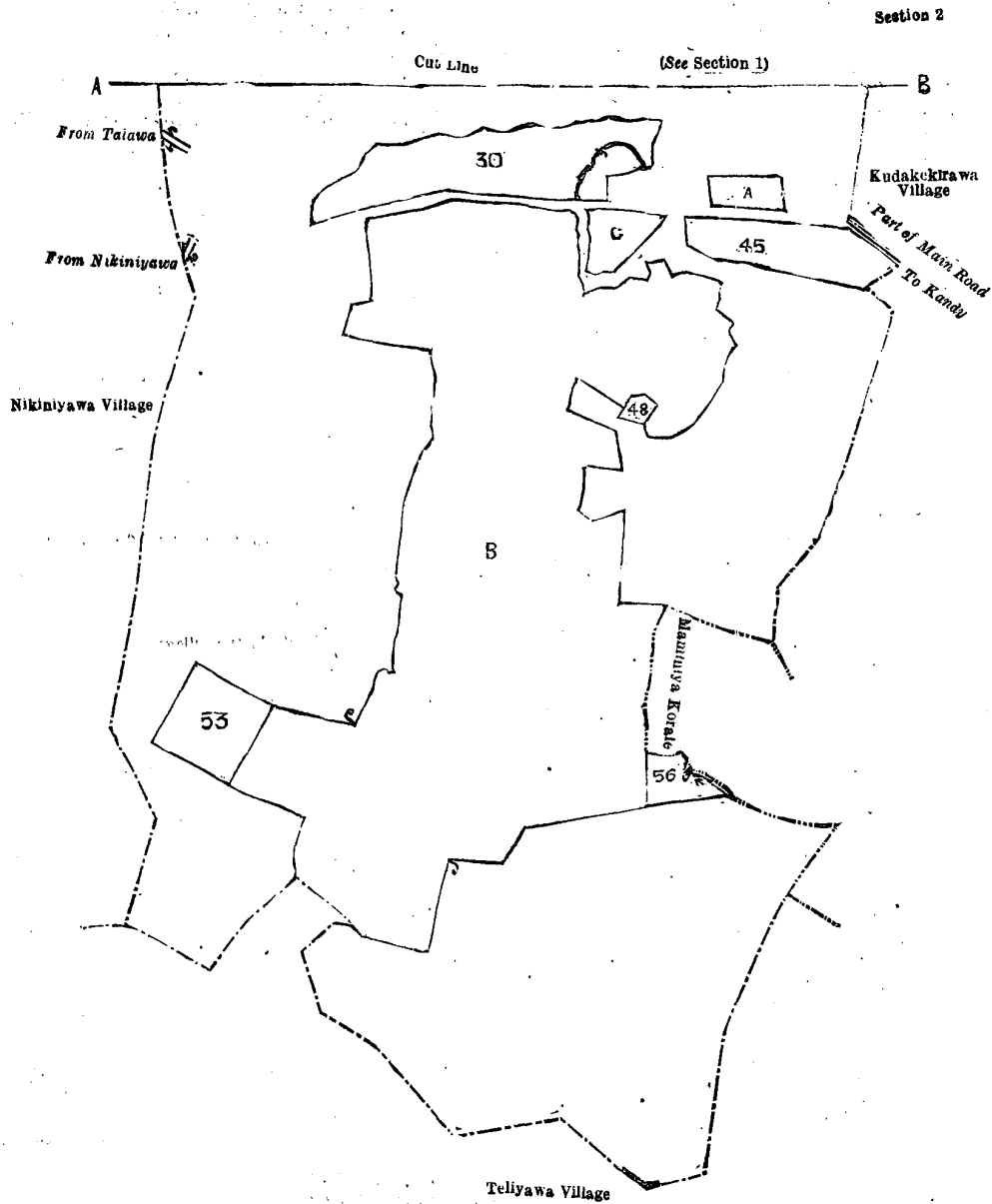
NOTE.—The following lots lying within the above-mentioned boundaries are excluded from this notice, and their aggregate acreage of 195 acres 3 roods and 18 perches is not included in the acreage of 863 acres 1 rood 26.4 perches given above:—

Block survey preliminary plan 864.

Lot.	Name of Land.	Extent, A. R. P.	Lot.	Name of Land.	Extent, A. R. P.
A 18 ..	Schoolewatta (T. P. 222,574) ..	1 3 10		344,796, 334,496, 334,498, 287,282, 345,341, 345,583, 344,296, 344,297, 342,296, and part of T. Ps. 253,998, 253,999) ..	146 3 12
A 19 ..	Do. ..	0 0 15	B 38A ..	Gangoda ..	0 1 8
B 38 ..	Mahawela, Pansalagawa-accare, Maha-accare, Meegaha-accare, Keeriyagaha-accare, Pansala-accare, Kirimetiya wa, Elagawa-accare, Puranawatta (T. Ps. 204,175, 239,713, 342,367, 253,920, 234,545, ..		B 54 ..	Maha-accare ..	0 1 10
			B 58 ..	Helambagahakumbura ..	0 0 11
			c 41 ..	Maligatenna (T. P. 270,089) ..	2 1 34

Lot.	Name of Land.	Extent, A. R. P.	Lot,	Name of Land.	Extent, A. R. P.
c 42	Maligatenne (T. P. 270,089)	0 0 34	48	Siyambalagaha watta	0 2 5
6	Namada wewa-accara (T. P. 349,273)	9 2 3	49	Not used	—
12	Maragahawatta (T. P. 344,451)	4 0 9	50	Do.	—
30	Pansalawatta, Welkottuwa, Alukolowatta (T. Ps. 238,288, 231,008, 231,009)	14 1 23	53	Siyambalagahahena, Meegahawewayaya	5 3 39
45	Batuhena, Kolangahawatta, and Maragahawatta (T. Ps. 278,782, 329,453, 170,481)	7 1 9	56	Dambagahahena <i>alias</i> Dambagahaccare	1 3 36
					195 3 18





Surveyor-General's Office,
Colombo, March 20, 1923.

Scale of 16 Chains to an Inch.

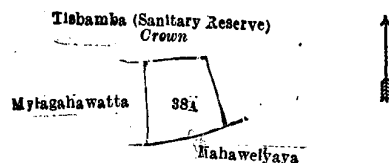
C. H. VINCE,
for Surveyor-General.

II.—Block survey preliminary plan 864.

Lot.	Name of Land.
38A	Gangoda

Extent, A. R. P.
0 1 8

and bounded as follows: on the north by Tisbamba (sanitary reserve) claimed by the Crown; on the east by Tisbamba (sanitary reserve) claimed by the Crown; on the south by Mahawelyaya (private); on the west by Mylagahawatta claimed by Addikar Mudiyansele Ukkurala.



Surveyor-General's Office,
Colombo, May 4, 1923.

Scale of 4 Chains to an Inch.

C. H. VINCE,
for Surveyor-General.

Anuradhapura S. O. 27—1923.

LAND SALES IN THE CENTRAL PROVINCE.

No. 2,672, C. P.—The Assistant Government Agent, Matale District, will, on Thursday, October 4, 1923, at 1.30 P.M., at Dambulla Resthouse, put up to auction, for sale or settlement, or will otherwise dispose of, the under-mentioned portions of Crown land, in accordance with the regulations of Government regarding land sales. Eight allotments of land situated in the Matale North division of the Matale District of the Central Province.

Lot.	Name of Land.	Name of Applicant.	Description.	Extent.			Upset price per acre, Rs.
				A.	R.	P.	
1	Pahalawelakumbura	..	Paddy field	0	0	3	20
2	Do.	..	do.	0	0	21	20
3	Do.	..	do.	0	0	17	20
4	Do.	..	do.	0	0	15	20
5	Do.	..	do.	0	0	7	20
6	Do.	..	do.	0	0	10	20
7	Do.	..	do.	0	0	3	20
8	Siyambalagahamulahenakatupota	I. Mudiyanse	Forest	6	0	0	25

Further particulars regarding these lands may be obtained from the Assistant Government Agent, Matale, and their plans from the Surveyor-General.

Colonial Secretary's Office,
Colombo, August 18, 1923.

CECIL CLEMENTI,
Colonial Secretary.

No. 2,673, C. P.—The Government Agent, Central Province, will, on Monday, October 8, 1923, at 2 P.M., at his office in Kandy Kachcheri, put up to auction, for sale or settlement, or will otherwise dispose of, the under-mentioned portions of Crown land, in accordance with the regulations of Government regarding land sales. Eight allotments of land situated in the Tumpane division of the Kandy District of the Central Province.

Preliminary plan 6,381. Village—Wettewa of Udapalata korale of Tumpane division.

Lot.	Name of Land.	Name of Claimant.	Description.	Extent.			Upset price per acre, Rs.
				A.	R.	P.	
F 41	Part of Trafford Hill estate	F. J. Holloway and others	New clearing	2	1	19	100
G 41	Ratmalagollehena	Chas. Paranagama and others	Jungle	4	0	30	450
C 41	Ganimehena	W. Kalu Banda and others	New clearing	3	3	28	50
E 41	Weliketiyahena	Chas. Paranagama and others	do.	2	3	1	50
Preliminary plan 6,382. Villages—Walpola in Udapalata korale, Mawatagama and Polwatta in Pallepallata korale of Tumpane division.							
Village—Walpola.							
H 41	Part of Menigomuwa estate	F. J. Holloway and others	Being cleared	15	1	0	50
Village—Mawatagama.							
R 41	Do.	F. J. Holloway and others	Cleared land	12	0	39	50
Village—Polwatta.							
V 41	Do.	F. J. Holloway and others	Chena land	21	0	18	50
W 41	—	Claimed by T.P. 197,965	—	10	3	20	400

Further particulars regarding these lands can be obtained from the Government Agent, Central Province, and their plans from the Surveyor-General.

Colonial Secretary's Office,
Colombo, August 18, 1923.

CECIL CLEMENTI,
Colonial Secretary.

No. 2,674, C. P.—The Assistant Government Agent, Matale District, will, on Thursday, October 4, 1923, at 12.30 P.M., at Dambulla Resthouse, put up to auction, for sale or settlement, or will otherwise dispose of, the under-mentioned portions of Crown land, in accordance with the regulations of Government regarding land sales. Twenty-seven allotments of land situated in the Matale North division of the Matale District of the Central Province.

Lot.	Name of Land.	Name of Applicant.	Description.	Extent.			Upset price per acre, Rs.
				A.	R.	P.	
1	Dikyaya	H. W. P. Banda	Chena	5	1	32	20
Preliminary plan 7,490. Village—Kumbukkadanwela.							
1	Humbasgamuwenikapitiya	R. Lebbe	Chena	0	3	36	20
2	Nawalagaspiya	..	do.	0	0	8	—*
3	Do.	M. Pitche and another	do.	2	0	0	29
4	Imbulgaspiya	..	do.	0	0	4	—*
5	Do.	M. Mohottiyar	do.	1	2	29	36
6	Humbasgamuwekatupota	Abdul Cader	Forest	4	1	34	30
7	Do.	..	do.	1	1	0	—*
Preliminary plan 7,506. Village—Kandalama.							
1	Dewalekanatta	I. Hendappo	Chena	6	1	2	20
Preliminary plan 7,507. Village—Kandalama.							
1	Teratiyagaleyaya	..	do.	0	0	37	—*
2	Do.	P. Bandirala and another	do.	9	3	22	20
Preliminary plan 7,495. Village—Nikawatawana.							
1	Palugahayaya	..	Forest	0	0	28	—*
2	Do.	M. Tamby	do.	2	0	28	30
Preliminary plan 6,679. Village—Nikawatawana.							
2	Mahawihena	M. Pitche and another	Scrub	10	3	37	24
Preliminary plan 7,330. Village—Lenadora.							
2	Karalakanattehena Hettiappugehena	alias H. M. Appuhamy	Chena	0	1	38	25
3	Do.	..	do.	0	1	37	25
4	Do.	..	do.	0	1	39	25

Lot.	Name of Land.	Name of Applicant.	Description.	Extent.			Upset price per acre, Rs.
				A.	R.	P.	
5	Kar Jakanattehena Hettiappugehena	<i>alias</i> H. M. Appuhamy	Chena	0	1	39	25
6	Do.	do.	do.	0	2	5	25
7	Do.	do.	do.	0	2	2	25
Preliminary plan 7,328. Village—Pelwehera.							
1	Pelweherawewalangahena	Tikiri Banda	Jungle	1	3	32	30
Preliminary plan 7,520. Village—Penalaboda.							
1	Bogahalandehena	M. Kalu Banda	Chena	0	0	8	—*
2	Do.	do.	do.	1	1	11	25
3	Bogahalandewatta	do.	do.	0	0	13	—*
4	Do.	do.	Chena, has a house	1	3	21	25
Preliminary plan 7,519. Village—Pilihudugolla.							
1	Tanawatta	L. Ukku Banda	Native garden	0	0	8	—*
2	Do.	do.	Native garden and house	0	1	8	30

* Reservations, not for sale.

Further particulars regarding these lands may be obtained from the Assistant Government Agent, Matale, and their plans from the Surveyor-General, Colombo.

Colonial Secretary's Office,
Colombo, August 20, 1923.

CECIL CLEMENTI,
Colonial Secretary.

No. 2,675. C. P.—The Government Agent, Central Province, will, on Friday, October 5, 1923, at 2 P.M., at his office, in Kandy Kachcheri, put up to auction, for sale or settlement, or will otherwise dispose of, the under-mentioned portions of Crown land, in accordance with the regulations of Government regarding land sales. Eight allotments of land situated in the Uda Bulatgama division of the Kandy District of the Central Province.

Preliminary plan 6,964. Village—Padupola in Ambagamuwa korale of Uda Bulatgama.

Claimant—Crown (claimed by Yakkandawela Liyana Arachchige Appuhamy and brothers of Padupola).

Lot.	Name of Land.	Name of Applicant.	Description.	Extent.			Upset price per acre, Rs.
				A.	R.	P.	
2	Meeriyagahamullewatta, gahamullewatta, or Lindamulla estate	Eriya- Linda-	Tea 15-20 years old	26	2	13	300*
Claimant—Crown (claimed by Yakkandawela Liyana Arachchilage Punchirala).							
3	Meeriyagahaporadeniya	—	Tea 5-10 years old	0	1	38	300*
Claimant—Crown (claimed by Yakkandawela Liyana Arachchilage Punchirala and sons).							
7	Meeriyagahaporadeniya	—	Tea 8-15 years old	1	2	9	300*
Claimant—Crown (claimed by Yakkandawela Liyana Arachchilage Singho Appu of Padupola).							
8	Meeriyagahamullewatta	—	Tea 8-10 years old	1	2	2	300*
Claimant—Crown (claimed by Yakkandawela Liyana Arachchilage Appuhamy).							
9	Meeriyagallewagalehena	—	Tea 5-8 years old	3	3	7	300*
Claimant—Crown (claimed by Yakkandawela Liyana Arachchilage Singho Appu).							
12	Meeriyagahadebagalagawahena	—	Tea 3-6 years old	1	1	27	300*
Claimant—Crown (claimed by Yakkandawela Liyana Arachchilage Appuhamy and brothers).							
18	Batalandameeriyagahamullewatta or Lindamulle estate	—	Tea 15-20 years old	3	3	16	300*
Claimant—Crown (claimed by Yakkandawela Liyana Arachchilage Punchilage and sons).							
23	Meeriyagahamullepaluwawatta	—	Tea about 2 years old and native garden containing plantain bushes	0	1	8	300*

* Re-advertised to be settled on the claimants under G. O. 812.

Further particulars regarding these lands can be obtained from the Government Agent, Central Province, and their plans from the Surveyor-General.

Colonial Secretary's Office,
Colombo, August 22, 1923.

CECIL CLEMENTI,
Colonial Secretary.

LAND SALES IN THE SOUTHERN PROVINCE.

No. 4,039. S. P.—The Government Agent, Southern Province, will, on Tuesday, October 9, 1923, at 1 P.M., at his office in Galle Kachcheri, put up to auction, for sale or settlement, or will otherwise dispose of, the under-mentioned portions of Crown land, in accordance with the regulations of Government regarding land sales. Two allotments of land situated in the Bentota-Walallawiti division of the Galle District of the Southern Province.

Preliminary plan 12,115. Village—Pituwala. Claimant—W. G. Brampy Singho.

Lot.	Name of Land.	Name of Applicant.	Description.	Extent.			Upset price per acre, Rs.
				A.	R.	P.	
16	Narawelketiyemanana	—	Paddy field	0	0	20	66
Claimant—Crown.							
17	Narawelketiyedeniya	—	Patana and deniya	0	1	34	—*
18	Do.	—	Deniya	0	1	5	—*
19	Do.	Mr. S. O. Sirimana of Bogahagoda estate, Bentota	Patana, deniya, &c.	5	0	21	68.50

* Reservation (not for sale).

Further information regarding these lands can be obtained from the Government Agent, Southern Province, and their plans from the Surveyor-General.

Colonial Secretary's Office,
Colombo, August 22, 1923.

CECIL CLEMENTI,
Colonial Secretary.

No. 4,040, S. P.—The Assistant Government Agent, Matara, will on Monday, October 8, 1923, at 11 A.M., at his office in Hakmana Resthouse, put up to auction, for sale or settlement, or will otherwise dispose of, the under-mentioned portions of Crown land, in accordance with the regulations of Government regarding land sales. Sixty-four allotments of land situated in the Kandaboda pattu division of the Matara District of the Southern Province.

Final village plan 55. Village—Koramburuwana. Claimant—Crown.		Extent.		Upset price
Lot.	Name of Land.	Name of Applicant.	A. R. P.	per acre, Rs.
7Q1	Andapanakele	L. D. Sedara	0 1 23	80
7Q2	Do.	do.	1 3 17	85
7Q3	Do.	do.	1 0 6	85
Final village plan 88. Village—Makandura. Claimant—Crown.				
14	Udadeniyagalahena	G. P. H. Sirisena	0 2 19	75
Final village plan 131. Village—Gammedagama. Claimant—Crown.				
31D	Diddeniyehena	Kekalalle Gamatchige Don Andreas	1 3 20	60
11A4	Horehena	Munasinge Siyadoris	1 0 20	60
67J	Pelapandurehena	do.	0 2 35	60
67K	Do.	—	0 2 3	60
Final village plan 172. Village—Denagama. Claimant—Crown.				
225D	Liyanagamagehena	—	1 0 19	60
225C	Do.	Gurusinge Sodorisa	0 1 13	60
328A	Do.	do.	0 0 21	60
226B7	Godellehena, &c.	N. G. G. Davith Appu	0 1 1	60
226B7A	Do.	do.	0 2 15	60
399Q	Ihukmandiyahena	Ragamurige Pedirisa	1 3 25	60
399R	Do.	Gurusinge Adiris	1 0 9	60
399S	Do.	Hakuruhewage Janis	1 0 0	60
399T	Do.	—	0 0 25	60
399E2	Kekirikanakehena	Gurusinge Davith	2 3 14	75
399E3	Do.	Nammuni Arachchige Hinnya	1 3 38	60
399E4	Do.	N. A. H. W. Heena	1 0 0	60
399E5	Kalahagahahena	P. A. Sadiris	1 0 13	60
225D1	Liyanagamagehena	G. Sadirisa	1 0 6	65
399	Ihukmandiyahena	—	3 2 28	60
399E	Kekirikanattahena	—	5 3 33	60
Final village plan 188. Village—Narawelpita. Claimant—Crown.				
6A	Buluwehena, &c.	A. Enda	1 0 0	75
6B	Do.	—	0 1 28	—*
6C	Do.	N. A. H. W. Heena	1 0 1	60
6D	Do.	S. H. Andiris	1 3 23	65
6E	Do.	—	1 1 0	—*
21	Walasgalahena	—	1 2 34	60
21A	Do.	—	2 1 23	—*
23	Karuwalagasmandiyehena	N. A. Hinnya	0 3 17	65
23A	Karuwalagasmandiye-dola	—	0 3 1	—*
32	Kolonnahena	W. Dinoris	2 0 1	65
32E	Do.	—	2 2 36	—*
32F	Do.	N. A. H. W. Nikonis	1 1 9	65
32G	Do.	—	0 3 12	—*
32H	Do.	I. Edoris	1 1 1	60
32I	Do.	—	2 0 8	60
32J	Do.	—	0 1 7	60
32K	Nawatehena, &c.	P. A. Babundris	3 1 1	60
32L	Do.	—	0 0 11	65
32M	Do.	—	1 1 15	—*
32N	Kolonnawehenedeniya	—	0 0 17	—*
Final village plan 97. Village—Ranchagoda. Claimant—Crown.				
56 s	Migahadeniyehena alias Labuhentenna	J. Andris	5 0 13	90
56L3	Karahingehena	R. A. Gunaratna	4 0 19	80
56L4	Do.	W. Don Luwis	10 2 37	85
56L6	Do.	M. Don Andrias	2 0 4	80
25A1	Talgasdeniyehena	D. M. Wimalagunaratna	1 3 38	80
Final village plan 88. Village—Makandura. Claimant—Charlot Perera Abeygunesekera.				
33Z	Kitulehenedeniya	—	0 1 13	240
33AA	Do.	—	0 0 18	240
33AB	Hikgahalangadeniya	—	0 3 6	240
33AK	Gindarabokkewila	—	0 0 32	320
33AL	Do.	—	0 0 34	75†
33AT	Makanduremukalana	L. N. de Silva	2 1 25	80
Final village plan 91. Village—Beragama. Claimant—Crown.				
5c4	Vitiyalagodakele	W. Balasuriya	25 2 1	80
5c9	Do.	do.	12 1 26	83

Final village plan 129. Village—Mulatiyana. Claimant—Crown.						Extent.	Upset price
Lot.	Name of Land.	Name of Applicant.	Description.	A.	R.	P.	per acre, Rs.
6AH	Naduntennewila	D. C. Ranasinhe	Encroachment	0	0	21	165
6AI	Batehena <i>alias</i> Nedun- tenna	do.	Jungle	1	0	25	75
Final village plan 131. Village—Gammedagama. Claimant—Crown.						Extent.	Upset price
2C	Batehena <i>alias</i> Nedun- tenna	D. C. Ranasinhe	Jungle	0	3	23	65
2D	Neduntennewila	do.	Encroachment	0	0	21	100
Final village plan 165. Village—Dewalagama. Claimant—Crown.						Extent.	Upset price
13P2	Medinawalakadahena	P. D. Noris Appuhamy	Jungle	4	2	26	1,500†
13P3	Do.	—	—	0	0	16	—*
13P4	Do.	P. Don Noris Appuhamy	Jungle	0	2	21	1,500†

*Reservation (not for sale.)

†Exclusive of plantation.

‡With mining rights.

Further particulars regarding these lands can be obtained from the Assistant Government Agent, Matara, and plans of them from the Surveyor-General.

Colonial Secretary's Office,
Colombo, August 22, 1923.

CECIL CLEMENTI,
Colonial Secretary.

No. 4,041, S. P.—The Government Agent, Southern Province, will on Thursday, October 4, 1923, at 1 P.M., at his office in Galle Kacheheri, put up to auction, for sale or settlement, or will otherwise dispose of, the under-mentioned portions of Crown land, in accordance with the regulations of Government regarding land sales. Twenty-one allotments of land situated in the Talpe pattu division of the Galle District of the Southern Province.

Preliminary plan 12,078. Village—Tellambure. Claimant—Crown.						Extent.	Upset price
Lot.	Name of Land.	Name of Applicant.	Description.	A.	R.	P.	per acre, Rs.
3	Danduwagodakanda	Bambarendege Isanhami of Tellambure	Chena	0	1	32	56
Preliminary plan 12,082. Village—Kottawa. Claimant—Crown.						Extent.	Upset price
1	Batalandegoda	Kottawagamage Karolis of Kottawa	Chena	1	0	0	156*
2	Do.	S. Alexander Appu of Kottawa	do.	1	3	25	156*
Preliminary plan 12,174. Village—Kottawa. Claimant—Crown.						Extent.	Upset price
1	Pitihegodakanda	Mr. A. G. Jayasundera of Baddegama	Chena	4	0	6	170*
Preliminary plan 12,198. Village—Hiyare. Claimant—Crown.						Extent.	Upset price
1	Ihala wela keiyawegoda	Telikada Palliye Guruge Babun of Yak- gaha	Jungle	2	0	2	65
2	Weta keiyawakanda	do.	do.	0	0	26	—†
3	Do.	W. K. James de Silva of Kadururduwa	do.	2	0	9	65
Preliminary plan 12,206. Village—Heenatigala North. Claimants—(1) D. D. Jayawardena, (2) D. G. Jayawardena, (3) D. C. A. Wickremaratna, all of Heenatigala.						Extent.	Upset price
1	Gonsalugewatta	N. V. Charles Appu of Metaramba	Garden	0	0	9	85
			Plantation	—	—	—	3·10
2	Bokalepitakoratuwa	N. V. Charles Appu of Metaramba	Chena	0	2	12	90
3	Gonsalugewatta <i>alias</i> Gon- salugewattegoda	N. V. Charles Appu of Metaramba	Chena	0	0	18	90
4	Bodaragamagewatta <i>alias</i> Ihalapokundara watta	N. V. Charles Appu of Metaramba	Chena	0	0	24	75
Preliminary plan 12,317. Village—Tellambure. Claimant—Crown.						Extent.	Upset price
1	Akulehenedeniya	Lekanwasan Liyanage Reynis de Silva of Hikkaduwa	Paddy field	3	3	17	90
2	Akulehena	do.	High jungle	0	3	0	85
3	Do.	do.	do.	0	1	8	—†
4	Do.	do.	do.	0	2	0	—†
5	Annasigalahenekanda <i>alias</i> Uddandukanda	do.	do.	4	1	16	85
6	Annasigalahenekanda	do.	do.	0	0	23	—†
7	Uddandukanda	do.	do.	0	2	15	—†
Preliminary plan 12,296. Village—Howpe. Claimant—Crown.						Extent.	Upset price
1	Galendenediyegoda <i>alias</i> Mahahenegoda	B. Marshall of Magalle	Low jungle	3	0	18	90
2	Mahahenegoda	B. Marshall of Magalle	Contains rubber	0	1	15	110†
3	Galendenediyegoda <i>alias</i> Mahahenegoda	Hiyarehewage Deonis of Howpe	Low jungle	1	0	7	75
4	Tennehenegoda	H. L. Mendis of Galle	do.	3	0	33	75
Preliminary plan 12,333. Village—Kottawa. Claimant—Crown.						Extent.	Upset price
1	Pitihegodakanda	Mr. A. G. Jayasundera, President, Village Tribunal, Baddegama	Chena	18	1	6	66

Lot.	Name of Land.	Name of Applicant.	Description.	Extent.		Upset price per acre, Rs.
				A.	R. P.	
		Claimant—Nil.				
2	Pitihegodakanda	Mr. A. G. Jayasundera, President, Village Tribunal, Baddegama	Chena	—	—	—
3	Pitihegodakanda	Claimant—Crown. Mr. A. G. Jayasundera, President, Village Tribunal, Baddegama	Chena	0	0 20	—†
4	Do.	do.	do.	0	0 3	—†
5	Pitihegodakanda	Claimant—Nil. Mr. A. G. Jayasundera, President, Village Tribunal, Baddegama	Chena	—	—	—§
6	Pitihegodakanda	Calimant—Mr. A. G. Jayasundera, President, Village Tribunal. Mr. A. G. Jayasundera, President, Village Tribunal, Baddegama	Contains tea and rubber	0	3 29	160‡
7	Pitihegodakanda <i>alias</i> Galpottewatta	Claimant—Crown. Mr. A. G. Jayasundera, President, Village Tribunal, Baddegama	Native garden	0	0 25	66
1	Paskalgewattegoda <i>alias</i> Gorakagahakanda	Preliminary plan 12,361. Village—Kottawa. Kariyawasen Patirekankanange Don Hendrick Silva of No. 45, Jampettah street, Colombo	Chena and deniya	1	0 9	162*

* Value of land per acre with mining rights.

† Reservation (not for sale).

‡ Value of land per acre with plantation.

§ Land unclaimed by Crown (not for sale).

Further information regarding these lands can be obtained from the Government Agent, Southern Province, and their plans from the Surveyor-General.

Colonial Secretary's Office,
Colombo, August 22, 1923.

CECIL CLEMENTI,
Colonial Secretary.

LAND SALES IN THE NORTHERN PROVINCE.

No. 974, N. P.—The Assistant Government Agent, Mannar, will on Friday, October 5, 1923, at 3.30 P.M., at the Village Committee Building at Iranai Iluppaikulam, put up to auction, for sale or settlement, or will otherwise dispose of, the under-mentioned portions of Crown land, in accordance with the regulations of Government regarding land sales. Sixteen allotments of land situated in the Mantai division of the Mannar District of the Northern Province.

Lot.	Name of Land.	Name of Applicant.	Description.	Extent.		Upset price per acre, Rs.
				A.	R. P.	
		Preliminary plan 5,581. Village—Kakkayankulam.				
1	Kilkadu	Mekcumulai Abdul Cader Seylapathi of Kakkayankulam	Jungle suitable for paddy cultivation	1	3 39	20
2	Do.	Mohideen Pichchai Levvai Kanni of Kakkayankulam	do.	2	0 8	20
3	Do.	Thambinaina Kappalar Pichchai of Kakkayankulam	do.	10	3 35	20
4	Do.	Assan Ussan Rawther of Kakkayankulam	do.	1	0 22	20
5	Do.	M. Mohamradu Sultan of Kakkayankulam	do.	2	2 0	20
7	Do.	Assanar Madar Pichchai of Kakkayankulam	do.	1	3 15	20
8	Do.	K. M. Mohamradu Ussan of Kakkayankulam	do.	1	2 30	20
9	Do.	K. Mohamradu Ussan Saibo of Kakkayankulam	do.	4	1 1	20
10	Do.	Meerassaibo Nakooran of Kakkayankulam	do.	1	3 27	20
14	Do.	M. Mohideen Kappudiyar of Pokkarvanni	do.	4	0 31	20
		Preliminary plan 5,586. Village—Pokkarvanni.				
1	Kankanikulathupuravayal	Meeratamby Meerassaibo of Pokkarvanni	Jungle fit for paddy cultivation	2	2 33	20
		Preliminary plan 5,601. Village—Villiyakulam.				
1	Villiyakulathuraiyalkeelkadu	Ayampillai Murugesu of Palampididi	Jungle fit for paddy cultivation	5	2 16	20
3	Kurumankadu	V. Saravanamuttu, Police Vidane of Palampididi	do.	1	2 11	20
		Preliminary plan 5,603. Village—Iranai Iluppaikulam.				
1	Karampaikadu	S. M. Nellinathapillai, Udayar of Mekkamulai	Jungle fit for paddy cultivation	8	2 23	25
2	Valaruppiddy	do.	Open land	0	1 16	—*
3	Do.	—	Reservation for road	0	0 4	—*

* Not for sale.

Further information regarding these lands can be obtained from the Assistant Government Agent, Mannar, and plans of them from the Surveyor-General.

Colonial Secretary's Office,
Colombo, August 22, 1923.

CECIL CLEMENTI,
Colonial Secretary.

LAND SALES IN THE NORTH-CENTRAL PROVINCE.

No. 2,296, N.C. P.—The Government Agent, North-Central Province, will on Thursday, October 4, 1923, at 1 P.M., at his office in the Anuradhapura Kachcheri, put up to auction, for sale or settlement, or will otherwise dispose of, the under-mentioned portions of Crown land, in accordance with the regulations of Government regarding land sales. Forty-two allotments of land situated in the Nuwaragam palata of the Nuwarakalawiya district of the North-Central Province.

Lot.	Name of Land.	Name of Applicant.	Description.	Extent.		Upset price per acre, Rs
				A.	R. P.	
Final village plan 659. Village—Adampane in Wilachchiya korale.						
14H	Achariyagamalanda <i>alias</i> Palugahawewa	P. Appurala, Vel-Vidane	Chena	9	0 23	26
14I	Do.	V. Appuhamy	do.	2	0 23	26
14K	Do.	Sellawannihamy, <i>ex</i> Vel-Vidane	do.	4	0 5	28
14L	Acharigamalanda <i>alias</i> Meegahaidama	B. Dingiri Banda	do.	4	2 14	26
14E 1	Palugahahenyaya <i>alias</i> Labugama	N. Mudalihamy and another	do.	2	0 19	26
14E 2	Palugahahenyaya <i>alias</i> Kumbukgahaidama	R. A. L. Kiri Banda	do.	4	0 7	26
14E 4	Do.	—	Chena contains 18 coconut trees 1-5 years old and 4 palmyra trees (encroachment by Jamis Anumetirala)	0	1 7	26
14N	Helatubagahaidama <i>alias</i> Adampanekele	P. Appurala, Vel-Vidane	Low jungle fit for garden	0	2 22	23
14O	Do.	do.	do.	1	0 2	23
14Q	Do.	do.	do.	0	1 2	23
14S	Kongahaidama <i>alias</i> Adampanekele	B. Dingiri Banda	do.	3	3 4	31
Final village plan 660. Village—Pahalagama in Nuwaragam korale.						
5F	Pahalahenyaya <i>alias</i> Timbiriya-gama-kele	C. David Perera and 2 others	Chena	2	3 14	31
5H	Do.	do.	do.	1	3 26	31
52I	Pahalagama mamukalana <i>alias</i> Timbiriya-gama-kele	do.	Forest	0	3 39	31
52L	Do.	C. David Perera	do.	4	3 13	35
52M	Do.	do.	do.	1	0 20	35
52N	Do.	do.	do.	0	0 18	35
54C	—	—	Channel (abandoned)	0	0 7	35
Final village plan 686. Village—Metikewa in Wilachchiya korale.						
31B	Talgahawatta	K. Wannihamy, Vel-Vidane	Chena	2	0 34	16
31D	Metikewakele	W. Podihamy	Chena fit for garden	2	2 14	16
31E	Do.	M. Herathamy and another	do.	2	0 8	16
62E	Kadurugaha-akkarabima <i>alias</i> Palugahalanda	A. Nanhamy	Chena	0	1 22	22
62	Rambawalayaya <i>alias</i> Metikewakele	W. Suddahamy	Chena fit for paddy	0	1 31	16
62A	Palugahalanda	W. Suddahamy and another	Chena	0	0 26	22
63B	Palugahalanda <i>alias</i> Kadurugaha-akkarabima	—	do.	0	1 15	22
63C	Do.	—	do.	0	0 9	22
71A	Palugahaidama	P. Ukku Banda	do.	0	0 21	16
71D	Palugahakumburabima	A. Ranhamy and another	do.	0	2 3	22
79A	Palugahalanda	—	do.	0	0 7	16
79C	Do.	—	do.	0	3 21	16
79E	Palugahalanda or Palugahakumburaidama	Bairala Lekama and another	do.	1	3 25	16
79F	Palugahaidama	—	do.	0	0 7	16
79H	Do.	—	do.	2	0 12	16
Final village plan 688. Village—Pahala Wetiya wa in Wilachchiya korale.						
12C	Welhena <i>alias</i> Pahala wetiya wakele	R. Rangodipetiya and 3 others	do.	6	0 12	26
Final village plan 733. Village—Siwalapitiya in Wilachchiya korale.						
35B	Welkatuwa	A. Banda, Vel-Vidane	do.	1	3 28	21
35C	Do.	A. Panchirala	do.	2	0 18	21
33C	Siwalapitiyakele	M. Thewahamy	do.	1	3 8	21
31A	Do.	M. Wannihamy	do.	1	3 37	22
31B	Do.	do.	do.	3	0 18	22
31C	Do.	do.	do.	1	0 8	22
33D	Do.	M. Badderla	do.	3	0 3	22
33E	Do.	A. Ukku Banda	do.	2	3 30	22

Further particulars regarding these lands can be obtained from the Government Agent, North-Central Province, and the plans of them from the Surveyor-General.

Colonial Secretary's Office,
Colombo, August 22, 1923.

CECIL CLEMENTI,
Colonial Secretary.

LAND SALES BY THE SETTLEMENT OFFICER.

SOUTHERN PROVINCE.

No. 6,639, S. O.—On Wednesday, October 24, 1923, at 1 P.M., the Land Settlement Officer will put up for sale or settlement, at Walasmulla Resthouse, the under-mentioned portions of Crown land, on the terms authorized by Government. Four allotments of land situated in the Giruwa pattu west division of the Hambantota District of the Southern Province.

Block survey preliminary plan 227.—Ittadembaliya.

Lot.	Name of Land.	Name of Claimant.	Description.	Extent.		
				A.	R.	P.
8B1	Liyangasarehena ..	Samaranayake Weerasinghe Kankanange Don Andris ..	Chena ..	1	0	2
8B2	Halambehena ..	Mohotti Liyana Arachchige Don Carolis of Galahitiya ..	do. ..	1	0	8
8B3	Ranawarahena ..	Kokuhennedige Appusinna Silva of Walasmulla ..	do. ..	4	0	6
8B4	Halambehena ..	Liyana Arachchige Don Samel of Buddiyagama ..	do. ..	2	0	24

Upset price at Rs. 16 to Rs. 50 per acre. Further information regarding these lands can be obtained from the Land Settlement Officer, and plans of them from the Surveyor-General.

Colonial Secretary's Office,
Colombo, August 22, 1923.

CECIL CLEMENTI,
Colonial Secretary.

No. 6,640, S. O.—On Wednesday, October 31, 1923, at 1 P.M., the Land Settlement Officer will put up for sale or settlement, at Walasmulla Resthouse, the under-mentioned portions of Crown land, on the terms authorized by Government. Twelve allotments of land situated in the Giruwa pattu west division of the Hambantota District of the Southern Province.

Block survey preliminary plan 236.—Talahaganwaduwa.

Lot.	Name of Land.	Name of Claimant.	Description.	Extent.		
				A.	R.	P.
7AB	Karagahahena ..	Ratnayake Wannu Arachchige Pinuhamy ..	Chena ..	1	0	0
7AC	Do. ..	Vidanegamage Samel ..	do. ..	0	3	38
115A	Galkoratuwa <i>alias</i> Kendaketiyahena	Samarasin Arachchige Don Diyonis ..	Rocky land ..	4	0	12
115B	Galkandehena ..	do. ..	Citronella ..	1	1	16
115C	Dehigahahena ..	do. ..	Chena ..	0	3	22
115D	Attandagewattehena ..	do. ..	Rocky chena ..	5	0	37
117	Galkandehena ..	do. ..	Jungle and chena ..	0	2	1
147L	Ganimahena ..	Edirisinghe Arachchige Don Juwanis ..	Chena ..	1	0	34
248x	Wewagawatta ..	Vettasin Arachchige Don Hendrick ..	Garden ..	0	1	17
353	Kirimaduawahena ..	(1) Galagamaralalage Don Carolis, (2) ditto Don Nicholas, (3) Samaranayake Wirasing Kankanange Don Diyonis, (4) ditto Don Diyas, (5) ditto Don Carolis, (6) Kahadugoda Kankanange Carolis	Chena with citro- nella	3	3	33
93F	Kara-adiyehena ..	(1) Abeysekera Patiranage Babehamy, (2) Yapapatiranage Juwanis, (3) ditto Tinohami	Chena ..	1	1	30
104G	Katuimbulgahawatte- hena	(1) Patiranagamage Nanhami <i>alias</i> Babunhami, (2) Siri- baddana Kankanange Kalu Appu, (3) ditto Janis Appu, (4) Middeniyamalage Don Cornelis.	do. ..	0	2	38

Upset price at Rs. 16 to Rs. 50 per acre. Further information regarding these lands can be obtained from the Land Settlement Officer, and plans of them from the Surveyor-General.

Colonial Secretary's Office,
Colombo, August 22, 1923.

CECIL CLEMENTI,
Colonial Secretary.

No. 6,641, S. O.—On Thursday, October 25, 1923, at 10 A.M., the Land Settlement Officer will put up for sale or settlement at Walasmulla Resthouse, the under-mentioned portions of Crown land, on the terms authorized by Government. Sixty-three allotments of land situated in the Giruwa pattu west division of the Hambantota District of the Southern Province.

Block survey preliminary plan 157.—Bowala.

Lot.	Name of Land.	Name of Claimant.	Description.	Extent.		
				A.	R.	P.
44	Medahenewatta ..	(1) Rotumba Arachchige Babunhamy, (2) Kulasin Liyanage Don Nikulas, (3) Don Carolis Abeywickrema Jayawardene, Police Officer, (4) Morakandagamage Madiris	Garden ..	1	1	39
140	Beruwalahahena ..	(1) Maliyagodaheewage Kirigoris de Silva, Police Officer of Radeniara, (2) Don Carolis Abeywickrema Jayawardene, Police Officer of Bowala, (3) Nandiris de Silva Karuna- nayake, Fiscal's Arachchi of Radeniara, (4) Appuhennedige Abraham de Silva Abeygunawardene of Etpitiya, (5) Palliyage Siman Appu of Radeniara	Citronella ..	7	1	8
141	Paragahahena, Ilukketiye- hena	(1) Raliyagodaheewage Kirigoris de Silva, Police Officer of Radeniara, (2) Nandiris de Silva Karunanayake, Fiscal's Arachchi of ditto, (3) Don Carolis Abeywickrema Jaya- wardene, Police Officer of Bowala, (4) Appuhennedige Abraham de Silva Abeygunawardene of Etpitiya, (5) Kankanapaliyage Sami Appu of Bowala, (6) Palliyage Siman Appu of Radeniara, (7) Don Davith Siriwardene, Vel-Vidane	Chena ..	7	2	13
149	Palukammalehena ..	do. ..	do. ..	6	2	30
154	Mahammawattahena ..	do. ..	Jungle ..	8	0	34
155	Etaheengahahena and Tennapitahena	do. ..	Chena ..	9	0	20
157	Mahahena ..	do. ..	do. ..	6	1	14
156	Tennapitahena ..	do. ..	Jungle ..	6	1	10

Lot.	Name of Land.	Name of Claimant.	Description.	Extent.		
				A.	R.	P.
160	Batalawatta	Harry Dahanayake, Muhandiram	Jungle	1	1	18
162	Galamunehena	(1) Don Davith Abeydira Jayawickrema, Constable Arachchi of Walasmulla, (2) Senerat Patiranage Endoris, Vidane Arachchi of Omare, (3) Galappati Arachchige David de Silva Jayasuriya of Walasmulla	Chena	10	2	23
212	Rukathanagahahena	Don Davith Siriwardene, Vel-Vidane	Citronella	6	2	2
14	Katukomehena	(1) Don Davith Siriwardene, Vel-Vidane of Bowala, (2) Appuhennedige Abraham Silva Abeygunawardene of Etpitiya	Chena	6	3	12
28	Maragahahena	Senerat Patiranage Endoris, Vidane Arachchi of Omare	do.	9	2	1
159	Bulatgemandiya	(1) Senerat Patiranage Endoris, Vidane Arachchi of Omare, (2) Don Davith Abeydeera Jayawickrema, Constable Arachchi of Walasmulla, (3) Galappati Arachchige David de Silva Jayasuriya of ditto	do.	9	1	17
164	Julgahahena	(1) Don David Abeydeera Jayawickrema, Constable Arachchi of Walasmulla, (2) Senerat Patiranage Endoris, Vidane Arachchi of Omare, (3) Galappati Arachchige David de Silva Jayasuriya	do.	9	0	7
18	Kitulehena	(1) Vidanegamage Dingi Appu, (2) Don Carolis Abeywickrema Jayawardene, Police Officer	do.	5	0	0
45H	Kongahakella	Kandambige Dingihamy	Garden	1	2	23
45 I	Godadehigahawatta	Samarasinge Don Samel	do.	0	3	37
45K	Nugehena	(1) Sitawaka Liyanage Dineshami, (2) Don Carolis Abeywickrema Jayawardena	do.	1	1	8
45M	Medamandiya	(1) Morakandagamage Podihami, (2) ditto Dineshami, (3) ditto Menikhami, (4) ditto Hendrick, (5) ditto Malhami	Chena	6	0	15
45N	Welangahamandiyewatta	Ratnayakage Don Carolis	Garden	1	1	21
45P	Illukketiyewatta	Heetawaka Liyanage Don Lewis	do.	0	0	34
45R	Do.	do.	do.	0	3	8
45S	Do.	do.	do.	0	3	34
45U	Gonamalahena	(1) Rotumba Arachchige Babunhamy, (2) Kulatunga Liyanage Don Andreas	Chena	4	0	29
45Y	Illukketiyehenawatta	Mutukandage Heen Appu <i>alias</i> Babun	Garden	0	2	9
77	Lolugahawatta	Ilandarige Anda of Etpitiya	Partly cleared ehena	2	3	23
77C	Lolugahahenekella	do.	Citronella	0	0	8
77B	Lolugahawatta	(1) Yakdehitantirige Jantis, (2) Don Davith Siriwardene, Vel-Vidane	Garden	1	0	6
139E	Wewehenawatta	(1) Gamacharige Kalu Appu of Bowala, (2) Nagasin Mutu Kumaranehelage Evenis Appu of Walasmulla	do.	2	2	7
201A	Imbulgahawatta	Kulasin Liyanage Don Andreas	do.	2	3	39
210	Rukattanagahawatta	Don Davith Siriwardene, Vel-Vidane	Chena	4	2	27
210B	Kohombagahapelawatta	Kankanange Adirian	Garden	0	3	3
211	Magahenewatta	(1) Konkaduwegamaradage Don Samel of Bowala, (2) Ekanayake Arachchige Hinni Appu of Omare	do.	2	0	0
211B	Do.	(1) Wadikawage Don Nikulas of Bowala, (2) Ekanayake Arachchige Hinni Appu of Omare	do.	2	0	36
211C	Do.	(1) Kadaweddumage Heen Appu of Omare, (2) Abeywickrema Kankanange Don Andris of ditto	do.	2	1	25
211E	Magahenewatta	Wadekawage Babahami	Garden	0	2	24
219D	Lolugahahena	Alutge Babunhamy	Chena	1	3	10
219E	Lollegehena	do.	Citronella	1	2	29
219F	Hinnarangahakoratuwa	Don Davith Siriwardene, Vel-Vidane	do.	4	1	9
219G	Telambugahakoratuwa	do.	Garden	1	1	34
219H	Lolugahahena	(1) Don Thepanis Ekanayake, (2) Don Davith Siriwardene, Vel-Vidane	Citronella	0	3	36
219 I	Do.	(1) Rotumba Achchige Andris, (2) Don Davith Siriwardene, Vel-Vidane	do.	0	2	27
219J	Lollegehena	Don Davith Siriwardene, Vel-Vidane	Chena	2	3	25
219K	Lolugahahena	Senerat Arachchige Kawanihami	do.	0	1	34
219L	Etambewatta	do.	Garden	0	2	2
273	Mahahena	(1) Don Davith Siriwardene, Vel-Vidane, (2) Don Carolis Munasinghe, Vidane-Arachchi	Chena	6	1	26
273D	Do.	(1) Senerat Arachchige Heenhamy, (2) ditto Dingihamy	Garden	0	1	36
273E	Do.	Senerat Arachchige Kalu Appu	Citronella	0	3	10
273F	Do.	Wepotaira Senerat Arachchige Endoris of Omare	do.	1	1	5
273G	Do.	do.	Garden	1	1	3
273H	Do.	(1) Don Davith Siriwardene, Vel-Vidane, (2) Don Carolis Munasinghe, Vidane Arachchi	Chena	1	0	0
273I	Do.	Wepotaira Senerat Arachchige Don Andris of Omare	Citronella	2	1	10
286	Gallindahena	(1) Don Charles Abeywickrema Danapala of Bowala, (2) Don Davith Siriwardene, Vel-Vidane of ditto, (3) Senerat Patiranage Endoris, Vidane Arachchi of Omare	Chena	5	0	3
286F	Danwewewatta	Malawi Patiranage Babunhami	Garden	0	3	7
286G	Danwewehena	(1) Senerat Patiranage Endoris, Vidane Arachchi of Omare, (2) Edirisuriyage Dingi Appu of Bowala, (3) Abeywardene Kankanange Dingi Appu of Omare	Chena	5	1	9
286H	Danwewewatta	do.	Garden	0	0	31
286K	Danwewewatta <i>alias</i> Andrikkadeniyewatta	Abeywardene Kankanange Siyadoris	do.	4	2	34

Lot.	Name of Land.	Name of Claimant.	Description.	Extent.		
				A.	R.	P.
286L	Danwewewatta	(1) Senerat Patiranage Endoris, Vidane Arachchi of Omare, (2) Ekanayake Arachchige Dingi Appu of ditto	Garden	1	3	13
286M	Bombuwewagawawatta	(1) Senerat Arachchige Heenhamy, (2) ditto Dingihami	do.	1	1	18
287	Puhuwalawalgawaman-diya	(1) Weerasekera Kankanange Don Davith, (2) ditto Siyadoris, (3) Don Davith Siriwardene, Vel-Vidane, (4) Jayasekera Kulasin Arachchige Don Samel	Chena	6	1	33
298	Maginpathawatta	(1) Kodippili Hetti Arachchige Don Lewis of Bowala, (2) Don Turin Jayasuriya of Etpitiya	do.	3	1	2
222	Kotanagemaharuppa, Mahabaddagewatta, Weedigehena, Illukketiyewatta, Kahata-gahawa'ta, Bogahakoratuwa	(1) Don Davith Siriwardene, (2) Samarasin Gunasekera Liyanage Don Abraham, (3) Don Samel Abeywickrema Jayawa dena	Citronella	28	3	38

Upset price at Rs. 16 to Rs. 50 per acre. Further information regarding these lands can be obtained from the Land Settlement Officer, and plans of them from the Surveyor-General.

Colonial Secretary's Office,
Colombo, August 22, 1923.

CECIL CLEMENTI,
Colonial Secretary.

No. 6,642, S. O.—On Tuesday, October 30, 1923, at 10 A.M., the Land Settlement Officer will put up for sale or settlement at Walasmulla Resthouse, the under-mentioned portions of Crown land, on the terms authorized by Government. Forty-five allotments of land situated in the Giruwa pattu west division of the Hambantota District of the Southern Province.

Lot.	Name of Land.	Block survey preliminary plan 235.—Atuboda. Name of Claimant.	Description.	Extent.		
				A.	R.	P.
19E	Ehalagahakoratuwa	(1) Gamage Siyadoris, (2) Kakulumullage Loku Appu and others	Chena	2	0	16
19F	Patangigahawatta	Jayasekera Patiranage Babahamy	do.	0	3	6
19H	Galewala	Crown	Stream	1	0	2
32	Amuwapulahena	do.	Chena	0	0	35
39C	Kapugamagewatta	P. Salamanhamy	Garden	0	0	38
47	Serugodahena	Crown	Chena	2	1	1
69A	Rukattanahena	Crown (encroachment by Don Carolis Wickramanayake)	Low chena	1	0	7
69B	Do.	Crown	do.	0	0	28
70	Kapugamagahena	do.	do.	2	3	33
72AD	Mekiliyagahahena	Ditto and Don Carolis Gunasekera Velappuli	Chena	1	3	25
72AE	Do.	Don Carolis Gunasekera Velappuli	Garden	1	0	15
72AJ	Kankanangedeniya	Don Dionis Gunasekera Velappuli	Chena	1	1	33
72AO	Amuwapulahena	Crown	do.	0	1	36
72AP	Karawgodahena	do.	do.	0	3	2
31	Amuwapulahenewatta	do.	do.	0	1	13
72J	Dangahakella	do.	do.	1	1	20
72K	Rukattanagahakoratuwa	do.	do.	1	2	1
72K3	Do.	do.	do.	0	0	7
45	Gangodagamalagehena	do.	do.	1	0	32
46	Do.	do.	do.	0	2	31
48	Galpottehena	do.	do.	3	0	30
72AH	Bakmiwalahena or Arekoratuwa	do.	Garden	0	2	30
72AI	Karagahapotagekebella	do.	Chena	0	3	32
71	Kohombagodahena	do.	do.	2	3	15
71A	Do.	do.	do.	1	0	11
72Y2	Ihaladeniya-addarahena	do.	do.	2	2	21
72Y3	Puhulhena	Crown, applied for by Jayasekera Abeysin Patiranage Babahami	do.	1	0	13
72Y4	Kohombagodahena	Crown, applied for by Patiranage Salamanhami	do.	1	0	12
72Y5	Do.	Crown, applied for by Patiranage Hendrick Appu	do.	1	0	12
72Y6	Do.	Crown	do.	1	3	25
72Y7	Do.	Crown, applied for by Rubasinghe Dingiri Appu	do.	1	0	10
72Y9	Batalawattehenekebella	Crown, applied for by Kakuluwamulla Kankanange Sami Appu	do.	1	0	11
72Y10	Batalawattehena	Crown, applied for by Gamage Don Carolis	do.	1	0	12
72AT	Rukattanagahahena	Crown, applied for by Rubasinghe Davith Hami	do.	0	2	6
72AU	Dewarawa	Crown, applied for by Jayawickrema Gamachige Don Juwanis	do.	1	0	11
72AV	Do.	Crown, applied for by Hewakolombage Carolishami	do.	1	0	9
72AW	Do.	Crown, applied for by Jayawickrema Gamachige Don Siman	do.	1	0	10
72AX	Amuwapulahena	Crown, applied for by Waduadeniya Gamage Madiris	do.	0	1	8
72AY	Do.	do.	do.	0	1	8
72AZ	Galkaduwehena	Crown, applied for by Kakuluwamulla Kankanange Heen Baba	Garden	1	0	8
72BA	Karawgodahena	Crown, applied for by Kakuluwamulla Kankanange Don Davith	Chena	0	2	12
72BB	Do.	do.	do.	0	1	39
72BC	Karapinchagahahena	Crown, applied for by Gamage Tinohami	do.	1	0	12
72BD	Do.	Crown, applied for by Jayasekerage Kiri Appu	do.	1	0	11
72BE	Galpottehena	Crown, applied for by Jayawickrema Gamachige Sadiris	do.	1	0	13

Upset price at Rs. 16 to Rs. 50 per acre. Further information regarding these lands can be obtained from the Land Settlement Officer, and plans of them from the Surveyor-General.

Colonial Secretary's Office,
Colombo, August 22, 1923.

CECIL CLEMENTI,
Colonial Secretary.

LAND ACQUISITION NOTICES.

HAVING been duly directed by the Governor with the advice of the Executive Council, acting under the provisions of Ordinance No. 3 of 1876, section 6, as amended by section 3 of Ordinance No. 10 of 1911, to take order for the acquisition of the following lands, required for a public lavatory at Mayfield road, Kotahena, to wit:—

Lot.	Name of Land.	Description.	Name of Claimant.	Extent.		
				A.	R.	P.
Preliminary plan 18,231.—Kotahena.						
1	Part of assessment No. 99	Bare land	Mrs. K. M. Perera	0	0	4.04
2	Do.	Garden contains 1 coconut tree 30 years old	M. Cicilia Perera	0	0	1.18
3	Do.	Garden contains 1 coconut plant 4 years old	W. Seso Nona	0	0	1.23
4	Part of assessment No. 98	Bare land contains parts of 2 masonry tiled boutiques	M. Cicilia Perera	0	0	2.05
				0	0	.50

I hereby give public notice as required by section 7, that the Government proposes to take possession of the above lands. All persons interested in the aforesaid lands are hereby required to appear personally or by agent before me at the Municipal Office, Colombo, on September 24, 1923, at 10 A.M., and to state the nature of their respective interests in the lands, and the amount and particulars of their claims to compensation for such interests.

The Municipal Office,
Colombo, August 16, 1923.

T. REID,
Chairman, Municipal Council, and Mayor of Colombo.

HAVING been duly directed by the Governor, with the advice of the Executive Council, acting under the provisions of Ordinance No. 3 of 1876, section 6, as amended by section 3 of Ordinance No. 10 of 1911, to take order for the acquisition of the following land, required for a public lavatory at Bambalapitiya road, to wit:—

Lot.	Name of Land.	Description.	Name of Claimant.	Extent.		
				A.	R.	P.
Preliminary plan 18,233.—Bambalapitiya road.						
1	Part of assessment Nos. 26 (3) and 26 (6)	Coconut garden contains 1 coconut tree 30 years old, 4 masonry tiled houses with 3 cadjan fence enclosures	Mrs. J. V. Weerasinghe	0	0	16.14

I hereby give public notice as required by section 7, that the Government proposes to take possession of the above land. All persons interested in the aforesaid land are hereby required to appear personally or by agent before me at the Municipal Office, Colombo, on September 24, 1923, at 10 A.M., and to state the nature of their respective interests in the land, and the amount and particulars of their claims to compensation for such interests.

The Municipal Office,
Colombo, August 21, 1923.

T. REID,
Chairman, Municipal Council, and Mayor of Colombo.

HAVING been duly directed by the Governor, with the advice of the Executive Council, acting under the provisions of "The Land Acquisition Ordinance of 1876," section 6, to take order for the acquisition of the following lands, required for a public purpose, namely, for improvements to the township of Nawalapitiya, to wit:—

Lot.	Name of Land.	Description.	Name of Claimant.	Extent.		
				A.	R.	P.
Preliminary plan 7,147. Town—Within the Local Board limits of Nawalapitiya.						
18	Portion of tenement No. 132	Contains a tiled masonry upstairs building and a little bare land	P. S. P. Segu Madar Mohideen	0	0	0.95
23	Portion of tenement No. 138	Contains a tiled masonry upstairs building	M. A. Ahamadu Meera Lebbe	0	0	2.11
25	Portion of tenement No. 139	Contains a tiled masonry building partly demolished	Ena Abdul Rahaman	0	0	1.95
27	Tenement No. 140	Contains a tiled masonry building demolished	Alima Nachchi	0	0	2.36
29	Portions of tenement Nos. 1 and 2 (Dolosbage road)	Contains a tiled masonry upstairs building	Bopitiyegedera Abdul Rahaman Lebbe and Hamidu Lebbe	0	0	1.36
31	Portions of tenement Nos. 3 to 5	do.	M. K. T. Abdul Rahaman Saibo	0	0	2.48
36	Wanalandegedera watta	Garden, bare land	A. H. Samahim	0	0	2.08
60	Portions of tenement Nos. 156 to 159	Contains tiled masonry building	Dinnes de Silva of Gampola	0	0	1.10
74	Garden	Part of garden, bare land contains 5 mara trees	The Nawalapitiya Building Syndicate	0	0	5.56
77	Portion of tenement No. 90.	Contains tiled masonry building	do.	0	0	1.65
78	Portion of tenement No. 91.	Contains a tiled masonry upstairs building	Building claimed by Muttu Rana Lena Chetty, land claimed by Nawalapitiya Building Syndicate	0	0	1.05
80	Portion of tenement No. 93.	do.	M. K. A. T. A. Abdul Raham Saibo	0	0	1.22
81	Do.	do.	do.	0	0	1.35

Lot.	Name of Land.	Description.	Name of Claimant.	Extent.		
				A.	R.	P.
82	Portion of tenement No. 94.	Contains a tiled masonry upstairs building	S. A. Manakularatna	0	0	1
83	Do.	do.	do.	0	0	0.75
85	Portions of tenement Nos. 96 and 97	Contains a tiled masonry building	do	0	0	1.72
86	Portions of tenement Nos. 96 and 97 and compound	Contains a tiled masonry building and compound	do.	0	0	3.37
88	Portion of tenement No. 98.	Contains a tiled masonry upstairs building partly demolished	H. O. Lebbe	0	0	0.61
89	Do.	do.	do.	0	0	0.80
90	Tenement No. 101	Passage includes an upstairs	Mrs. Simon Peris of Moratuwa	0	0	0.65
91	Glenfern Castle premises and passage	Garden and path contains 1 jak tree	do.	0	0	14.97
92	Portions of tenement Nos. 102 to 110	Contain tiled masonry buildings	Building claimed by S. A. Manakularatna, land claimed by Mrs. Simon Peris of Moratuwa	0	0	9.96
93	Portions of tenement Nos. 111 and 112	Contains tiled masonry upstairs building	The trustees of Nawalapitiya Hindu Temple	0	0	1.82
95	Tenement No. 1 of Kotmale road	do.	Saravanamuttu	0	0	0.61
96	Portions of tenement Nos. 2 to 5	Contains tiled masonry building	H. O. Lebbe	0	0	1.83
98	Compound belonging to tenement No. 6	Garden contains 1 arecanut tree and a portion of tiled masonry lairine	W. E. M. Batcha Saibo <i>alias</i> Abdulla A. Saibo	0	0	1.62
99	Compound belonging to tenement No. 7	Garden contains 2 arecanut trees, 2 jak trees, 1 mango tree, and a tamarind tree	M. K. T. A. Abdul Rahaman Saibo	0	0	1.11
100	Do	Garden	do	0	0	0.25
105	Compound belonging to tenement Nos. 8 to 10	Garden contains 1 arecanut tree and 1 sapu tree.	K. R. S. Sinnan Chetty, Ana Mohamado Lebbe, Assen Lebbe, and Ana Mohamadu Lebbe	0	0	2.92
110	Compound belonging to tenement Nos. 11 to 14	Garden contains 2 coconut trees and a portion of tiled masonry latrine demolished by the claimants	M. K. T. A. Abdul Rahaman Saibo, S. N. S. Ramen Chetty, and Ramanathan Ponnaswamy	0	0	1.62
111	Compound belonging to tenement Nos. 15 to 18	Garden contains 1 cacao and 1 erabadu tree	Trustee of the Nawalapitiya Hindu Temple	0	0	2
113	Portions of tenement Nos. 19 to 22	Contains tiled masonry building	P. L. Raman Chetty	0	0	2.37
114	Compound belonging to tenement Nos. 19 to 22	Garden contains 1 kotte tree and 1 papaw tree	do.	0	0	3.47
115	Compound belonging to tenement Nos. 23 to 28	Garden contains 1 erabadu tree	M. K. T. A. Abdul Rahaman Saibo	0	0	2.03
116	Building sites of tenement Nos. 23 to 28	Building sites	do.	0	0	3.35
128	Bridgend estate	Garden contains 6 arecanut trees, 2 breadfruit trees, 2 jak trees, and 5 mango trees	Nawalapitiya Building Syndicate	0.	1	1.36
129	Do.	Part of garden, bare land	do.	0	0	17.84
137	Portions of tenement Nos. 163 and 164	Building sites	U. Naidehamy of Galle	0	0	1.25
138	Portion of tenement No. 165	do.	Karana Pitche	0	0	0.94
141	Portion of tenement No. 166	do.	Rukkan Babi	0	0	0.58
142	Portions of tenement Nos. 167 and 168	do.	A. H. Samahim	0	0	1.02
145	Portion of tenement No. 169	do.	The trustees of the mosque	0	0	0.37
146	Portion of tenement No. 170	do.	C. Kanagasabai	0	0	0.25
189	Portion of tenement No. 77	do.	Ana Muhammadu Lebbe	0	0	0.12
192	Portion of tenement No. 78 and compound	Contains tiled masonry building partly demolished	A. S. Pathumma Beebee and Abdul Cader	0	0	0.36
193	Portion of tenement No. 79	Contains tiled masonry building partly demolished	A. S. Marian Beebee and Abdul Cader	0	0	0.29
195	Portion of tenement No. 80	Building site	T. V. A. L. Muhammadu Tambi	0	0	0.79
196	Portion of tenement No. 81	do.	S. Hamidu Lebbe	0	0	1.08
200	Portion of tenement No. 82	Contains tiled masonry building partly demolished	Una Tambi Lebbe	0	0	0.57
201	Portion of tenement No. 83	do.	A. S. Hamidu	0	0	0.85
205	Portion of tenement Nos. 84 and 85	Contains tiled masonry building	George Witharana	0	0	1.53
206	Portion of tenement Nos. 86 and 87	Contains tiled masonry building partly demolished	C. A. Fonseka	0	0	1.56
208	Waste land	Waste land and masonry drain	Crown and G. Witharana	0	0	1.46

I hereby give public notice, as required by section 7, that the Government proposes to take possession of the lands. All persons interested in the aforesaid lands are hereby required to appear personally or by agent before me at the Local Board Office, Nawalapitiya, on September 17, 1923, at 9 A.M., and to state the nature of their respective interests in the lands, and the amount and particulars of their claims to compensation for such interests.

Kandy Kachcheri,
August 24, 1923.

W. L. KINDERSLEY,
Government Agent.

HAVING been duly directed by the Governor, with the advice of the Executive Council, acting under the provisions of "The Land Acquisition Ordinance of 1876," section 6, to take order for the acquisition of the following land, required for a public purpose, namely, for the construction of a latrine at Dodanduwa, to wit:—

Lot.	Name of Land.	Description.	Name of Claimant.	Extent.		
				A.	R.	P.
1	Nagaragalawatta	Garden	Mr. and Mrs. N. Nimalasuriya of Colombo	0	0	3.6

I hereby give public notice, as required by section 7, that the Government proposes to take possession of the land. All persons interested in the aforesaid land are hereby required to appear personally or by agent before me at Galle Kachcheri, on October 1, 1923, at 2 P.M., and to state the nature of their respective interests in the land, and the amount and particulars of their claims to compensation for such interests.

The Kachcheri,
Galle, August 15, 1923.

F. BARTLETT,
Government Agent.

HAVING been duly directed by the Governor, with the advice of the Executive Council, acting under the provisions of "The Land Acquisition Ordinance of 1876," section 6, to take order for the acquisition of the following lands, required for a public purpose, namely, Walawe Left Bank Scheme Tank Works, service road and building sites, to wit:—

Lot.	Name of Land.	Description.	Name of Claimant.	Extent.		
				A.	R.	P.
6c1	Koggalebedda	Chena	B. R. Wijesinha, Abdin Rahaman Dole and others	2	0	2
6c2	Do.	Chena contains some temporary buildings erected by the Irrigation Department	do.	52	0	16
6c3	Do.	Road and chena	do.	5	2	16
6d	Koggalebeema	Chena	B. R. Wijesinghe, Abdin Rahaman Dole and E. A. Wijesinha	87	0	32

Lot.	Name of Land.	Description.	Name of Claimant.	Extent.		
				A.	R.	P.
1A	Gangewelena	Road and chena	B. R. Wijesinha, Abdin Rahaman Dole, and others	1	2	18
2A	Do.	do.	do.	0	1	20
2B	Do.	do.	do.	1	0	22
3A	Do.	do.	B. R. Wijesinha, E. A. Wijesinha, Abdin Rahaman Dole, and others	0	2	20
3B	Do.	do.	do.	1	3	18
4A	Do.	do.	do.	0	1	24

I hereby give public notice, as required by section 7, that the Government proposes to take possession of the lands. All persons interested in the aforesaid lands are hereby required to appear personally or by agent before me at Hambantota Kacheheri, on September 24, 1923, at 10 A.M., and to state the nature of their respective interests in the lands, and the amount and particulars of their claims to compensation for such interests.

Hambantota Kachcheri,
August 16, 1923.

A. H. EGAN,
Assistant Government Agent.

HAVING been duly directed by the Governor, with the advice of the Executive Council, acting under the provisions of "The Land Acquisition Ordinance of 1876," section 6, to take order for the acquisition of the following lands, required for a public purpose, namely, for opening a road at Maiyawa in Pitigal korale north, to wit:—

Lot.	Name of Land.	Description.	Name of Claimant.	Extent.		
				A.	R.	P.
1	Migahawatta	Cart track (bare land)	W. P. Ransohami, Appuhami, and Hendrick Singho of Maiyawa	0	0	3.5
2	Do.	do.	W. M. Singho Appuhami of Maiyawa	0	0	1.7
3	Do.	do.	W. M. Menuhami and Menikhami of Maiyawa	0	0	1.5

I hereby give public notice, as required by section 7, that the Government proposes to take possession of the lands. All persons interested in the aforesaid lands are hereby required to appear personally or by agent before me at the Chilaw Kachcheri, on September 18, 1923, at 10 A.M., and to state the nature of their respective interests in the lands, and the amount and particulars of their claims to compensation for such interests.

Puttalam Kachcheri,
August 18, 1923.

W. K. H. CAMPBELL,
Assistant Government Agent.

HAVING been duly directed by the Governor, with the advice of the Executive Council, acting under the provisions of "The Land Acquisition Ordinance of 1876," section 6, to take order for the acquisition of the following lands, required for a public purpose, namely, for the extension of the Kukulukorale road, to wit:—

Lot.	Name of Land.	Description.	Name of Claimant.	Extent.		
				A.	R.	P.
63A	Nedunmandiyahena	Cleared land	Andiris Baas	0	0	3.2
63B	Do.	Jungle	do.	0	2	2.6
63C1	Pitamanokandehena	do.	G. H. W. Tennakoon	0	1	0.6

Lot.	Name of Land.	Description.	Name of Claimant.	Extent.		
				A.	R.	P.
63H1	Pitamanokandehen	Jungle	Seneviratna Korala and another	1	0	28.4
63T1	Do.	do.	Carson & Company	0	0	1.5
63T2	Do.	do.	do.	0	0	2.2
63T3	Do.	do.	do.	0	0	3.7
63T4	Do.	do.	do.	0	0	1
63T5	Do.	do.	do.	0	1	12.9
63T6	Pillagodahena	do.	do.	0	0	4.1
63T7	Do.	do.	do.	0	0	8.2
63T8	Do.	do.	do.	0	1	9.6
64A	Yatallekumbura	Scrub jungle	E. Siriwardanahami and another	0	1	8
64B	Do.	Paddy field	do.	0	0	2
64C	Do.	do.	do.	0	0	0.5
68A	Mahakumbura	do.	J. Lokuappuhami and others	0	0	8.7
68B	Goluwayaliyadda	do.	W. Dingirimahatmaya	0	0	6.6
68C	Kalawanagekumbura	do.	K. Appunaide and others	0	0	12.7
68D	Badahelagewila	do.	B. Bastianappu and others	0	0	3.7
68E	Bungirigekumbura	do.	G. H. W. Tennakoon	0	0	11.3
68F	Udadeniya	do.	D. Punchinaide and another	0	0	5.3
68G	Bungirigekumbura	do.	G. H. W. Tennakoon	0	0	0.8
68H	Jalakgekumbura	do.	J. Kirimenika and others	0	0	11.8
68I	Do.	do.	do.	0	0	3.7
70A	Meegahawatta	Native garden	K. Mammalebbai and others	0	0	34.6
70B	Halgahawatta	do.	E. Siriwardanahami	0	1	9.4
70C	Ramamullewatta	Scrub jungle	A. Peyhami and others	0	0	1
70D	Do.	Native garden	do.	0	0	9.2
70E	Do.	Coconut garden	G. H. W. Tennakoon	0	0	9.3
70F	Polhitawapuwatta	Waste land	A. Herathami	0	1	6

I hereby give public notice, as required by section 7, that the Government proposes to take possession of the lands. All persons interested in the aforesaid lands are hereby required to appear personally or by agent before me at the Karawita Circuit Bungalow, on September 20, 1923, at 10 A.M., and to state the nature of their respective interests in the lands, and the amount and particulars of their claims to compensation for such interests.

Ratnapura Kacheheri,
August 22, 1923.

G. F. R. BROWNING,
Government Agent.

HAVING been duly directed by the Governor, with the advice of the Executive Council, acting under the provisions of "The Land Acquisition Ordinance of 1876," section 6, to take order for the acquisition of the following lands, required for a public purpose, namely, for the extension of Kukulukorale road, to wit:—

Lot.	Name of Land.	Description.	Name of Claimant.	Extent		
				A.	R.	P.
70G	Arakada	Scrub jungle	E. Mituruhami and others	0	0	38.2
70H	Rambukgewatta	Native garden	A. Herathami and others	0	0	7.6
70I	Udawatta	do.	E. Mituruhami and A. Tennakoon	0	0	14.5
71A	Alupotagekumbura	Paddy field	A. Mangilihami and others	0	1	0.6
71B	Do.	do.	do.	0	0	2
72A	Doloswalawatta	Coconut garden	G. H. W. Tennakoon and others	0	1	33.1
72B	Pilanegewatta	Native garden	E. Siriwardanahami and others	0	0	25.1
72C	Halgahawatta	do.	E. Siriwardanahami	0	0	13.7
73A	Bogahawatta	Coconut garden	G. Lokuappuhami and others	0	1	7.5
80A1	Mahakumbura	Waste land	do.	0	1	1.5
80A2	Goluwayaliyadda	do.	W. Dingirimahatmaya	0	0	8.5
80A3	Kalawanagekumbura	do.	K. Appunaide and others	0	0	4.5
80A4	Badahelagewila	do.	B. Bastianappu and others	0	0	33.3
80A5	Kanaliyadda	do.	G. H. W. Tennakoon	0	0	11.9
80A6	Udadeniyahena	Chena	Mr. P. D. Clark	0	2	0.2
80A7	Bungirigekumbura	Waste land	G. H. W. Tennakoon	0	0	5
80A8	Jalakgekumbura	do.	J. Kirimenika and others	0	0	3.2
80A9	Do.	do.	do.	0	0	10.4
80A10	Do.	do.	do.	0	0	9.3
80A11	Meegahawatta	do.	K. Mammalebbai and others	0	0	4
80A12	Udaharamamullewatta	Coconut garden	S. Gorakahami	0	1	9.1
80A13	Udadeniyahena	Native garden	D. Punchinaide and I. Dingirihami	0	0	10.2
80A14	Meegahawattahena	Chena	Mr. P. D. Clark	0	2	0.8
80A15	Do.	do.	do.	0	2	32.7
80A16	Ramaullehena	do.	do.	0	1	7.6
80A17	Udawatta	do.	E. Mituruhami and A. Tennakoon	0	0	14.1
83A	Ihalagedarawatta	Coconut garden	W. John Fonseka	0	1	18.4
83B	Galtoteegodahena	Scrub jungle	A. Tennakoon and others	0	0	3
83C	Tuttirikanattahena	Rubber	W. K. R. Rattaranhami	0	0	16.4
90D1	Do.	do.	do.	1	3	2.3
90D2	Galtoteegodahena	Coconut garden	A. Tennakoon and others	0	0	28.3
90D3	Do.	Waste land	do.	0	0	13.7
90D4	Nagahaokanda	Native garden	K. Mahamadu Lebbe	0	0	12.5

I hereby give public notice, as required by section 7, that the Government proposes to take possession of the lands. All persons interested in the aforesaid lands are hereby required to appear personally or by agent before me at the Karawita Circuit Bungalow, on September 21, 1923, at 10 A.M., and to state the nature of their respective interests in the lands, and the amount and particulars of their claims to compensation for such interests.

Ratnapura Kacheheri,
August 22, 1923.

G. F. R. BROWNING,
Government Agent.

HAVING been duly directed by the Governor, with the advice of the Executive Council, acting under the provisions of "The Land Acquisition Ordinance of 1876," section 6, to take order for the acquisition of the following lands, required for a public purpose, namely, for Woodend-Algoda road, to wit:—

Lot.	Name of Land.	Description.	Name of Claimant.	Extent.		
				A.	R.	P.
Preliminary plan 3,149. Situation—Muruttetuwa.						
1	Ernon estate	Rubber	Panawala Tea Co., Ltd.	0	0	4.5
2	Do.	do.	do.	0	0	2
3	Do.	do.	do.	0	0	7.2
4	Do.	do.	do.	0	0	4
Situation—Palleyogama.						
5	Ernon estate	Tea bushes	Panawala Tea Co., Ltd.	0	0	6.9
Situation—Muruttetuwa.						
18	Kehelgomugewatta	Native garden	K. John and others	0	1	13.7
19	Kumburabodawanata	do.	P. D. Podiappuhamy and another	0	2	6.4
20	Yatigangula	Paddy field	P. D. Podiappuhamy and others	0	0	10.3
21	Do.	do.	do.	0	0	5.3
22	Kehelwerewehenairawala	Native garden	P. D. Podiappuhamy and another	0	1	17.5
23	Dummalaowitagodawatta	do.	do.	1	1	34.6
24	Annakkagalaha	Chena	do.	0	0	38.6
25	Madawalaowitagodawatta	Native garden	P. D. Podiappuhamy and others	0	2	2.8
26	Badahelayaowitagodairawala	do.	A. M. Bebihamine	0	2	39.8
27	Ernon estate	Rubber	Panawala Tea Co., Ltd.	0	3	23
28	Do.	do.	do.	0	2	13
29	Puhuarambewatta	Native garden	A. M. Punchimenika	0	0	30
30	Do.	do.	A. M. Goonaratnamenika	0	1	27
31	Do.	do.	A. M. Podihamine	0	0	28.1
32	Nagahaowita	do.	H. Awaneris Appuhamy	0	0	24.3
33	Ernon estate	Rubber	Panawala Tea Co., Ltd.	0	1	8
34	Do.	do.	do.	1	1	2.9
35	Imbalehena	Native garden	M. Ana Peiris and others	0	2	7.2
Situation—Palleyogama.						
36	Wanumerahena	Scrub jungle	Crown	0	0	17
37	Ernon estate	Tea	Panawala Tea Co., Ltd.	1	1	17.3
38	Diganowita	Tea, &c.	L. Girigoris	0	3	14.6
39	Do.	Chena	S. Punchi Appuhamy and others	0	0	39.5
40	Ambalamowita	Native garden	do.	1	0	9.2
41	Ilukowiteirawella	do.	S. Mohottihamy and others	0	2	38.3
42	Do.	do.	do.	0	2	6.3
43	Ilukowiteihalairawella	do.	do.	0	0	23.4
44	Do.	do.	do.	0	2	12.2
45	Gangabodawatta	do.	G. Agoris and others	1	1	9.2
46	Etwatwawatta	do.	S. Mohottihamy and others	0	1	18.2
47	Galetgodella	Chena	do.	0	1	7.4

I hereby give public notice, as required by section 7, that the Government proposes to take possession of the lands. All persons interested in the aforesaid lands are hereby required to appear personally or by agent before me at Dehiowita Circuit Bungalow, on September 18, 1923, at 9 A.M., and to state the nature of their respective interests in the lands, and the amount and particulars of their claims to compensation for such interests.

Kegalla Kachcheri,
August 21, 1923.

R. H. WHITEHORN,
Assistant Government Agent.