

Ceylon Government Gazette

Published by Authority.

No. 7,347 — FRIDAY, AUGUST 31, 1923.

Part III.—Lands.

Separate paging is given to each Part in order that it may be filed separately.

	PAGE		PAGE		PAGE
Land Settlement Notices :—		Land Sales by the Government Agents :—		Land Sales by the Settlement Officer :—	
Final Orders ..	1131	North-Western Province ..	—	Northern Province ..	—
Preliminary Notices ..	1155	North-Central Province ..	—	Eastern Province ..	—
Land Sales by the Government Agents :—		Province of Uva ..	—	North-Western Province ..	1174
Western Province ..	1166	Province of Sabaragamuwa ..	—	North-Central Province ..	—
Central Province ..	1166	Land Sales by the Settlement Officer :—		Province of Uva ..	—
Southern Province ..	1170	Western Province ..	—	Province of Sabaragamuwa ..	—
Northern Province ..	—	Central Province ..	—	Land Acquisition Notices ..	1175
Eastern Province ..	—	Southern Province ..	1172	Land Resumption Notices ..	—

FINAL ORDERS.

Colombo S. O. No. 15.

Order under Section 2 of "The Waste Lands Ordinances of 1897, 1899, 1900, and 1903," declaring Land to be Crown Property.

In the matter of the lands commonly called or known as Kahatagahakurunduowita, Kahatagahakurunduwatta, &c., situate in the village of Mugurugampola Handurumulla, in the Udugaha pattuwa of the Hapitigam korale of the Negombo District, in the Western Province, and of "The Waste Lands Ordinances of 1897, 1899, 1900, and 1903."

THE notice required by section 1 of "The Waste Lands Ordinances of 1897, 1899, 1900, and 1903," having been duly published in manner prescribed by that section in respect of the above-named lands (*vide* Notice No. 8,266), and no claim having been made to the said lands or to any interest therein within the period of three months from the date specified in the said notice, I, Walter Terence Stace, Special Officer appointed under section 28 of the said Ordinances, under and by virtue of the powers vested in me in that behalf by section 2 of the said Ordinances, do hereby on this 6th day of June, 1923, order and declare that the said lands, as more fully described herein below, situate in the village of Mugurugampola Handurumulla, in the Udugaha pattuwa of the Hapitigam korale of the Negombo District, in the Western Province, and shown as lots 4, 5, 6, 7, 8, 9, 10, 11, 12, 13, 14, 15, 16, 17, 18, 19, 20, 21, 22, 23, 24, 25, 26, and 27 in preliminary plan 16,156 and in the annexed certified tracing, and containing in extent 14 acres 1 rood and 35 perches, are the property of the Crown.

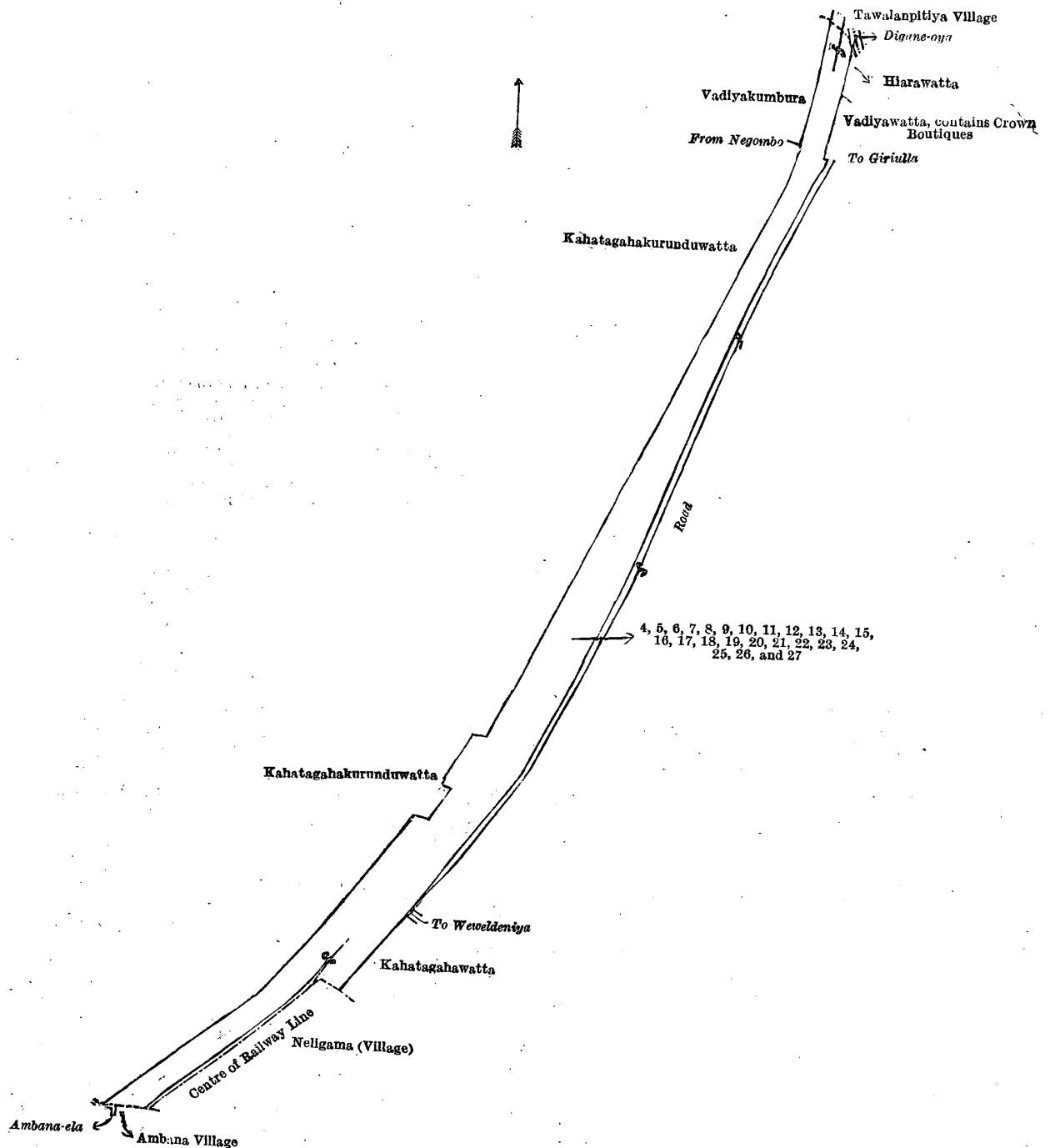
Description of the Lands referred to.

The following lots situated in the village of Mugurugampola Handurumulla, in the Udugaha pattuwa of the Hapitigam korale of the Negombo District, in the Western Province, as described in the annexed diagram :—

Preliminary plan 16,156.

Lot.	Name of Land.	Extent, A. R. P.	Lot.	Name of Land.	Extent, A. R. P.
4 ..	Kahatagahakurunduowita	.. 12 2 11·84	18 ..	Vadiyakumbura 0 0 1·37
5 ..	Kahatagahakurunduwatta	.. 0 0 1·56	19 ..	Bare land 0 0 0·05
6 ..	Do. 0 0 2·25	20 ..	Part of a tiled house (contains corner of a tiled house) 0 0 0·05
7 ..	Do. 0 0 1·12	21 ..	Gatemen's quarters 0 0 0·91
8 ..	Do. 0 0 4·62	22 ..	Vadiyawatta 0 0 5·37
9 ..	Do. 0 0 8·87	23 ..	Kahatagahawatta 0 1 24·54
10 ..	Do. 0 0 32·75	24 ..	Road 0 1 1·62
11 ..	Do. 0 0 1·12	25 ..	Kahatagahawatta 0 1 8·87
12 ..	Do. 0 0 0·50	26 ..	Do. 0 0 0·87
13 ..	Do. 0 0 1	27 ..	Kosgahawatta 0 0 16·12
14 ..	Kahatagahawatta 0 1 21·92			
15 ..	Kahatagahakurunduwatta	.. 0 0 0·18			
16 ..	Road 0 0 6·25			
17 ..	Vadiyakur bura 0 0 1·25			
					14 1 35

and bounded as follows: on the north by Kahatagahakurunduwatta claimed by Mr. L. A. Disanayaka, Mudaliyar of Hapitigam korale, Vadiyakumbura claimed by D. P. Amarasekera, the village limit of Tawalanpitiya, the Digane-oya; on the east by Hiarawatta claimed by S. Don John Perera, Wadiyawatta contains Crown boutiques, the road from Giriulla to Weweldeniya, Kahatagahawatta claimed by A. J. Fernando; on the south by the village limit of Neligama (centre of railway line), the village limit of Ambana, the Ambana-ela; on the west by Kahatagahakurunduwatta claimed by Mr. L. A. Disanayaka, Mudaliyar.



Surveyor-General's Office,
Colombo, November 11, 1922.

Scale of 8 Chains to an Inch.

C. H. VINCE,
for Surveyor-General.

June 6, 1923.

W. T. STACE,
Special Officer.

Colombo S. O. No. 16.

Order under Section 2 of "The Waste Lands Ordinances of 1897, 1899, 1900, and 1903,"
declaring Land to be Crown Property.

In the matter of the lands commonly called or known as Paramulleowita and Kadurugahalanda, Paramulleowita, &c., situate in the village of Kendalanda, in the Meda pattuwa of the Siyane korale west of the Colombo District, in the Western Province and of "The Waste Lands Ordinances of 1897, 1899, 1900, and 1903."

THE notice required by section 1 of "The Waste Lands Ordinances of 1897, 1899, 1900, and 1903," having been duly published in manner prescribed by that section in respect of the above-named lands (*vide* Notice No. 8,288), and no claim having been made to the said lands or to any interest therein within the period of three months from the date specified in the said notice, I, Walter Terence Stace, Special Officer appointed under section 28 of the said Ordinances, under and by virtue of the powers vested in me in that behalf by section 2 of the said Ordinances, do hereby on this 6th day of June, 1923, order and declare that the said lands, as more fully described herein below, situate in the village of Kendalanda, in the Meda pattuwa of the Siyane korale west of the Colombo District, in the Western Province, and shown as lots 1, 3, 4, 5, 6 in preliminary plan 16,143 and in the annexed diagram, and containing in extent 3 acres 1 rood 39·83 perches, are the property of the Crown.

Description of the Lands referred to.

The following lots situated in the village of Kendalanda, in the Meda pattuwa of the Siyane korale west of the Colombo District, in the Western Province, as described in the annexed diagram:—

Preliminary plan 16,143.

Lot.	Name of Land.	Extent A. R. P.	Lot.	Name of Land.	Extent, A. R. P.
1 ..	Paramulleowita and Kadurugahalanda	3 1 30·87	5 ..	Delgahawatta <i>alias</i> Hikgahawatta	0 0 0·13
3 ..	Paramulleowita	0 0 7·75	6 ..	Do.	0 0 0·21
4 ..	Delgahawatta <i>alias</i> Hikgahawatta	0 0 0·87			3 1 39·83

and bounded as follows: on the north by Parramullekumbura claimed by S. Ungahappu and others, Delgahawatta *alias* Hikgahawatta claimed by K. Bandappu and others, Delgahawatta *alias* Hikgahawatta claimed by K. Girigoris Appu, Delgahawatta *alias* Hikgahawatta claimed by the Ceylon Government Railway, Delgahawatta *alias* Hikgahawatta claimed by K. Girigoris Appu; on the east by an oya (the village limit of Midellawala), the village limit of Galgomuwa; on the south by the village limit of Galgomuwa; on the west by the village limit of Nungomuwa, Keenawalahanawatta (encroachment by C. L. Dias Bandaranayaka) claimed by the Ceylon Government Railway, Parramulleowita claimed by K. Singhappu and others.

[For Diagram see page 1134.]

Colombo S. O. No. 17.

Order under Section 2 of "The Waste Lands Ordinances of 1897, 1899, 1900, and 1903,"
declaring Land to be Crown Property.

In the matter of the lands commonly called or known as Kamburuwellepillawa, &c., situate in the village of Bokalagama Ambalanawatta, in the Yatigaha pattuwa of the Hapitigam korale of the Negombo District, in the Western Province, and of "The Waste Lands Ordinances of 1897, 1899, 1900, and 1903."

THE notice required by section 1 of "The Waste Lands Ordinances, 1897, 1899, 1900, and 1903," having been duly published in manner prescribed by that section in respect of the above-named lands, (*vide* Notice No. 8,261), and no claim having been made to the said lands or to any interest therein within the period of three months from the date specified in the said notice, I, Walter Terence Stace, Special Officer appointed under section 28 of the said Ordinances, under and by virtue of the powers vested in me in that behalf by section 2 of the said Ordinances, do hereby on this 20th day of June, 1923, order and declare that the said lands, as more fully described herein below, situate in the village of Bokalagama Ambalanawatta, in the Yatigaha pattuwa of the Hapitigam korale of the Negombo District, in the Western Province, and shown as lots 21, 22, 23, 24, 25, 26, 27, 28, 29, 30, 31, 32, 33, 34, 35, 38, 39, 40, and 41 in preliminary plan 16,150 and in the annexed diagram, and containing in extent 5 acres 2 roods and 1·44 perches, are the property of the Crown.

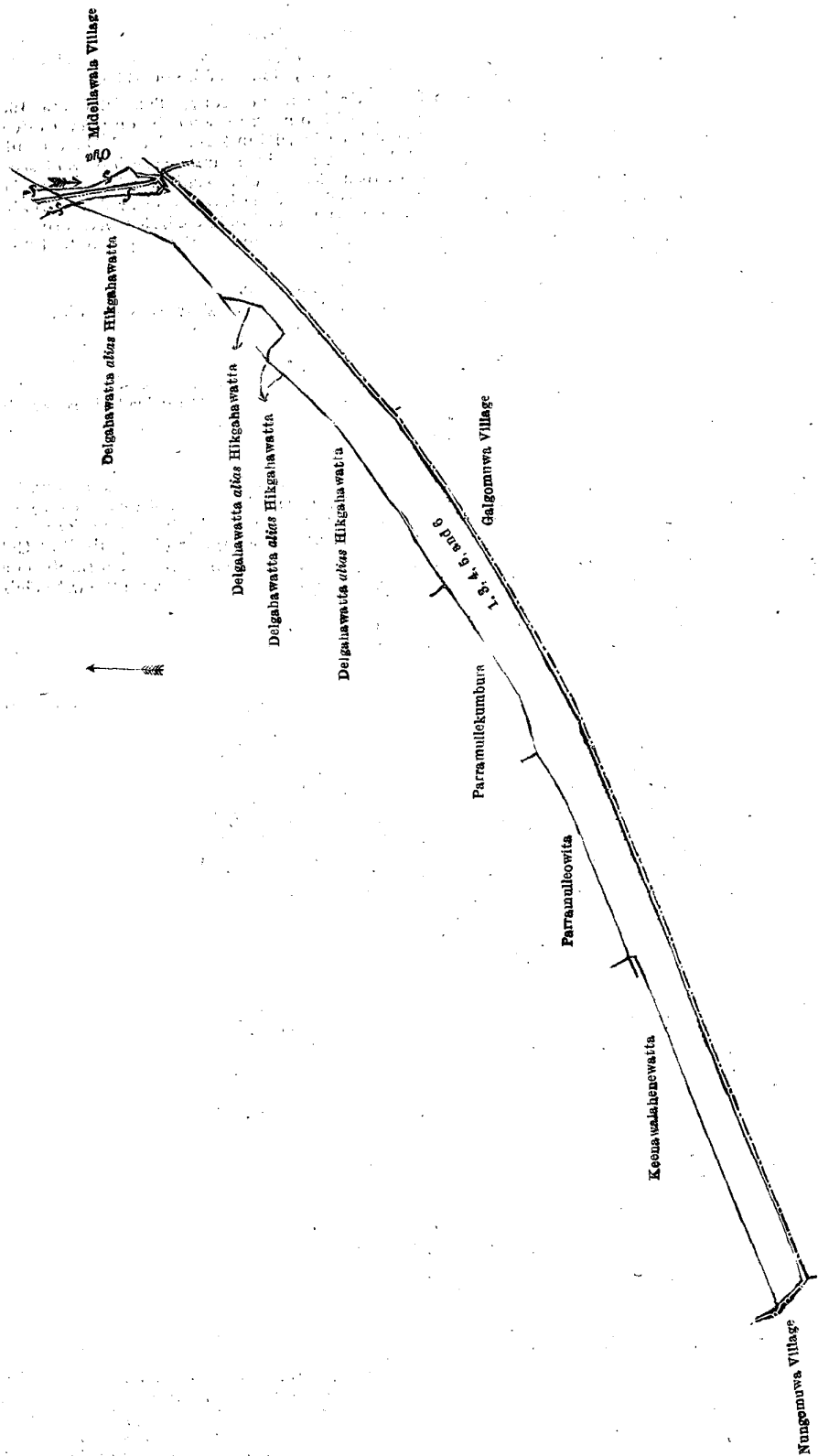
Description of the Lands referred to.

The following lots situated in the village of Bokalagama Ambalanawatta, in the Yatigaha pattuwa of the Hapitigam korale of the Negombo District, in the Western Province, as described in the annexed diagram:—

Preliminary plan 16,150.

Lot.	Name of Land.	Extent, A. R. P.	Lot.	Name of Land.	Extent, A. R. P.
21 ..	Kamburuwellepillawa	5 0 14·62	32 ..	Eriyagahakumbura	0 0 27·50
22 ..	Pahalakumbura	0 0 6·50	33 ..	Veykuralakumbura	0 0 15
23 ..	Do.	0 0 0·50	34 ..	Do.	0 0 1·87
24 ..	Lawallakumbura	0 0 0·75	35 ..	Do.	0 0 0·13
25 ..	Do.	0 0 1·37	38 ..	Warnawahiandakumbura	0 0 1·62
26 ..	Do.	0 0 2	39 ..	Do.	0 0 0·15
27 ..	Do.	0 0 0·62	40 ..	Do.	0 0 0·17
28 ..	Do.	0 0 3·37	41 ..	Do.	0 0 0·62
29 ..	Do.	0 0 0·75			5 2 1·44
30 ..	Do.	0 0 3·75			
31 ..	Do.	0 0 0·15			

and bounded as follows: on the north by the village limit of Bokalagama Panawallanda; on the east by the village limit of Bokalagama Ihalagama, the Diya-ela, Waranawiyandakumbura claimed by M. Pinna, Waranawiyandakumbura claimed by J. Menika, Waranawiyandakumbura claimed by M. Kirimali and another, Waranawiyandakumbura claimed by H. Pabilis and others, Waranawiyandakumbura claimed by M. Pinna, the Depawe-ela, Waranawihakumbura (encroachment by Amarasinghepedige Bandiya, Police Vidane) claimed by the Ceylon Government Railway, Veykuralakumbura (encroachment by Amarasinpedige Gawariya, Veykuralakumbura (encroachment by Amarasinpedige Gawariya) claimed by the Ceylon Government Railway, Veykuralakumbura claimed by Meragalpedige Samara, Veykuralakumbura claimed by Jalatpedige Raphia, Eriyagahakumbura claimed by Hallawaralage Allis Appu, Hikgahakumbura claimed by V. Sobana and others, the Alagala-ela, Lawallakumbura claimed by Rantillage Andiya and others, Lawallakumbura claimed by B. Selestina and others, Lawallakumbura claimed by L. James Singho Appuhamy, Lawallakumbura claimed by S. Punchi and others, Lawallakumbura claimed by M. Buriya and another, Lawallakumbura claimed by M. Jambuwa; on the south by Pahalakumbura claimed by W. Thambiliya, Pahalakumbura claimed by A. P. Sallo, the Pahalakumbura-ela, Dewalawatta claimed by Mrs. J. P. Obeysekera, the village limit of Randeniपालlewala; on the west by the village limit of Bokalagama Panawallanda.



Surveyor-General's Office,
Colombo, November 29, 1922.

Scale of 4 Chains to an Inch.

C. H. VINCE,
for Surveyor-General.

June 6, 1923.

W. T. STACE,
Special Officer.

Colombo S. O. No. 18.

Order under Section 2 of "The Waste Lands Ordinances of 1897, 1899, 1900, and 1903," declaring Land to be Crown Property.

In the matter of the lands commonly called or known as Railway reservation (bare land and streams), Embillalankumbura, &c., situate in the village of Daraluwa, in the Meda pattuwa of the Siyane korale west of the Colombo District, in the Western Province, and of "The Waste Lands Ordinances of 1897, 1899, 1900, and 1903."

THE notice required by section 1 of "The Waste Lands Ordinances of 1897, 1899, 1900, and 1903," having been duly published in manner prescribed by that section in respect of the above-named lands (*vide* Notice No. 8,292), and no claim having been made to the said lands or to any interest therein within the period of three months from the date specified in the said notice, I, Walter Terence Stace, Special Officer appointed under section 28 of the said Ordinances, under and by virtue of the powers vested in me in that behalf by section 2 of the said Ordinances, do hereby on this 6th day of June, 1923, order and declare that the said lands, as more fully described herein below, situate in the village of Daraluwa, in the Meda pattuwa of the Siyane korale west of the Colombo District, in the Western Province, and shown as lots 1, 2, 3, 4, 5, and 8 in preliminary plan 16,120 and in the annexed diagram, and containing in extent 5 acres 2 roods 13.05 perches, are the property of the Crown.

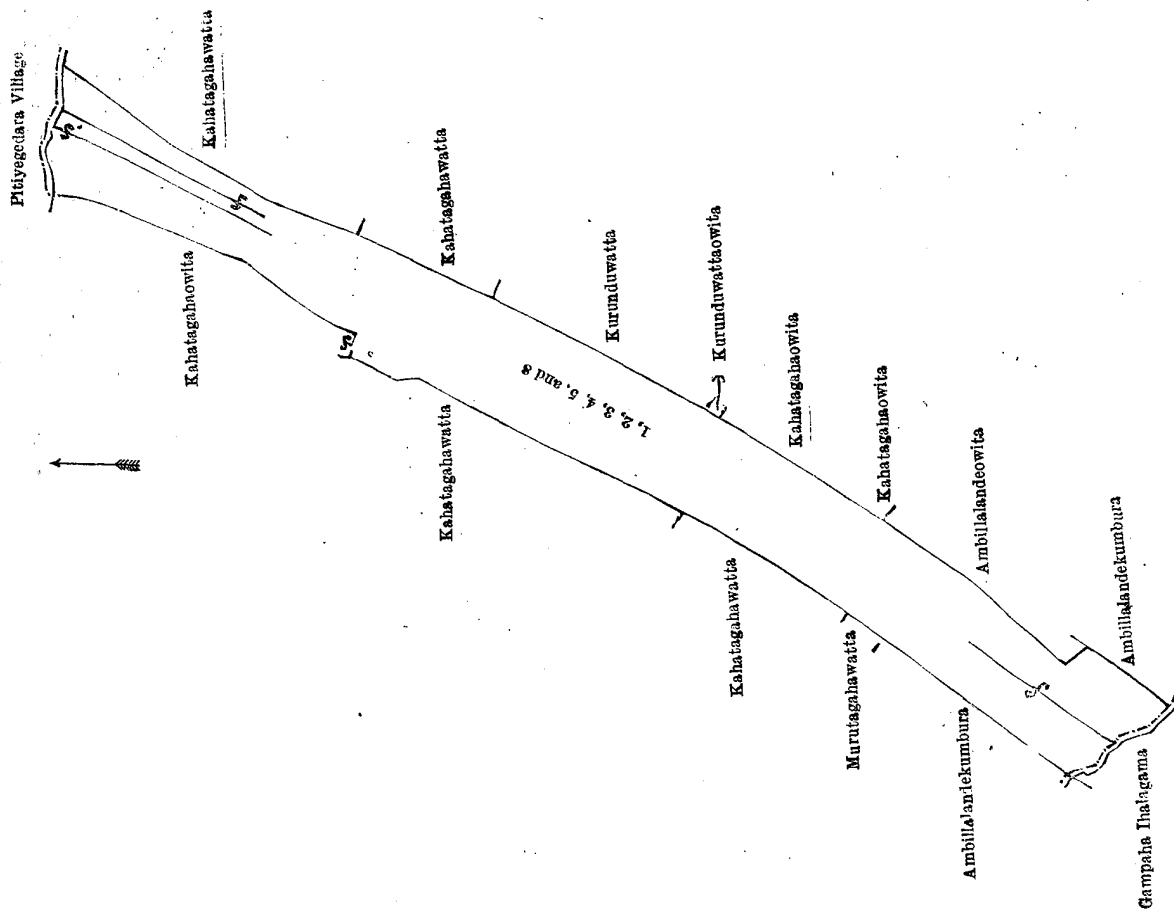
Description of the Lands referred to.

The following lots situated in the village of Daraluwa, in the Meda pattuwa of Siyane korale west of the Colombo District, in the Western Province, as described in the annexed diagram:—

Preliminary plan 16,120.

Lot.	Name of Land.	Extent, A. R. P.	Lot.	Name of Land.	Extent, A. R. P.
1 ..	Railway reservation (bare land and streams)	.. 5 0 24.50	5 ..	Kahatagahawatta	.. 0 0 1.25
2 ...	Embillalankumbura	.. 0 0 22.62	8 ..	Kahatagaha-owita (swamp and stream)	.. 0 0 23.50
3 ...	Kahatagahawatta 0 0 0.43			
4 ..	Kahatagaha-owita (bare land and el)	0 0 20.75			5 2 13.05

and bounded as follows: on the north by Kahatagahawatta claimed by M. H. Fernando and others, Kahatagahaowita claimed by M. Singhappu and others, the village limit of Pitiyegedera; on the east by Kahatagahawatta claimed by M. Singhappu and others, Kahatagahawatta claimed by M. K. Daniel and others Kurunduwatta claimed by M. Arochia; on the south by Kurunduwatta claimed by M. Arochia, Kurunduwattaowita claimed by ditto, Kahatagahaowita claimed by ditto and others, Ambillalankumbura claimed by K. Baronchi Appuhani and others, Ambillalankumbura claimed by ditto, the village limit of Gampaha Thalagama; on the west by the village limit of Gampaha Thalagama, Ambillalankumbura claimed by M. Thomisa and others, Murutagahawatta claimed by M. H. Fernando and others, Kahatagahaowita claimed by M. Thomisa and others, Kahatagahawatta claimed by M. H. Fernando and others.



Surveyor-General's Office,
Colombo, December 9, 1922.

Scale of 4 Chains to an Inch.

C. H. VINCE,
for Surveyor-General.

June 6, 1923.

W. T. STACE,
Special Officer.

Kurunegala S. O. No. 3,398.**Order under Section 2 of "The Waste Lands Ordinances of 1897, 1899, 1900, and 1903,"
declaring Land to be Crown Property.**

In the matter of the lands commonly called or known as Aluthewewa (tank) reservation along the minor road, &c., situate in the village of Hammaliya, in the Tissawa korale of the Dewamedhi hatpattu of the Kurunegala District, in the North-Western Province, and of "The Waste Lands Ordinances of 1897, 1899, 1900, and 1903."

THE notice required by section 1 of "The Waste Lands Ordinances of 1897, 1899, 1900, and 1903," having been duly published in manner prescribed by that section in respect of the above-named lands (*vide* Notice No. 8,297), and no claim having been made to the said lands or to any interest therein within the period of three months from the date specified in the said notice, I, Norman Albert Hampton, Special Officer appointed under section 28 of the said Ordinances, under and by virtue of the powers vested in me in that behalf by section 2 of the said Ordinances, do hereby on this 14th day of June, 1923, order and declare that the said lands, as more fully described herein below, situate in the village of Hammaliya, in the Tissawa korale of the Dewamedhi hatpattu of the Kurunegala District, in the North-Western Province, and shown as lots 24, 29, 30, 31 in preliminary plan 5,150 and in the annexed certified diagrams, and containing in extent 4 acres 1 rood and 28 perches, are the property of the Crown.

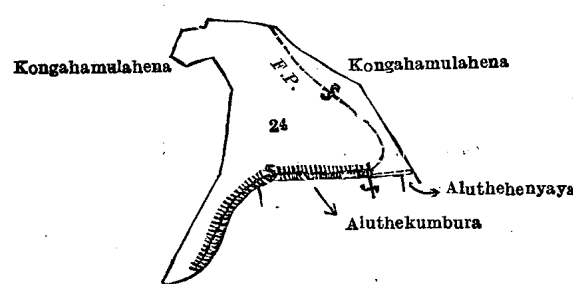
Description of the Lands referred to.

The following lots situated in the village of Hammaliya, in the Tissawa korale of the Dewamedhi hatpattu of the Kurunegala District, in the North-Western Province, as described in the annexed diagrams:—

Lot.	Name of Land.	I.—Preliminary plan 5,150.	Extent, A. R. P.
24 ..	Aluthewewa (tank)	1 0 12

(Exclusive of the footpath passing through the land.)

and bounded as follows: on the north and east by Kongahamulahena sold by the Crown; on the south by Aluthehenyaya sold by the Crown, Aluthekumbura sold by the Crown, Kongahamulahena sold by the Crown; on the west by Kongahamulahena sold by the Crown.



Surveyor-General's Office,
Colombo, December 15, 1922.

Scale of 4 Chains to an Inch.

C. H. VINCE,
for Surveyor-General.

Lot.	Name of Land.	II.—Preliminary plan 5,150.	Extent, A. R. P.
29 ..	Reservation along the minor road	0 3 27
30 ..	Do.	1 0 35
31 ..	Road	1 0 34

3 1 16

and bounded as follows: on the north by Kongahamulahena sold by the Crown, Udumalebbegewatta belonging to the Crown, Kongahamulahena sold by the Crown, Kongahamulawatta sold by the Crown, Kongahamulahena sold by the Crown, Aluthekumbura sold by the Crown, Aluthehenyaya sold by the Crown; on the east by the village limit of Hindagalla; on the south by Thorakotuwehenewatta claimed by E. Horataley and others Thorakotuwehena sold by the Crown, Malgollehenyaya sold by the Crown, Ehetugahamulawatta *alias* Mahaparalangawatta sold by the Crown; on the west by the village limit of Bandarakoswatta.

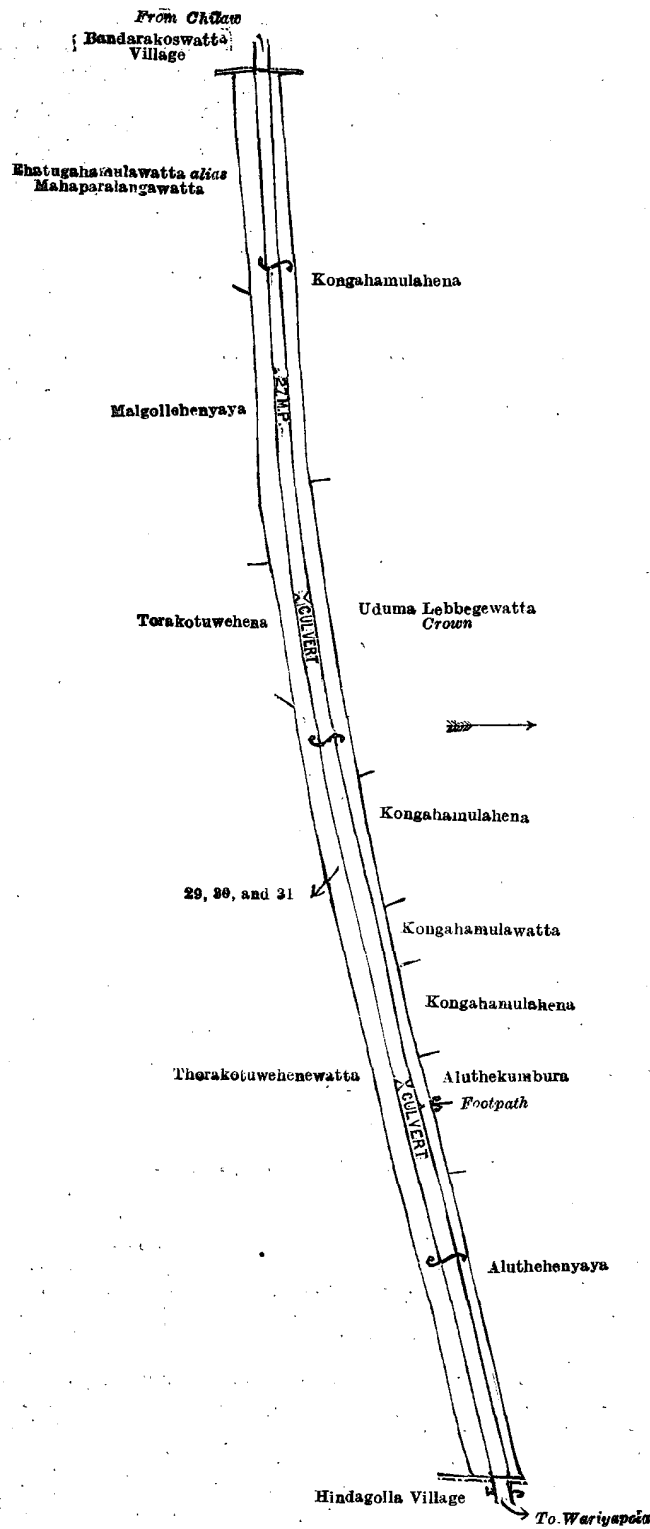
[For Diagram see page 1138.]

Kurunegala S. O. No. 3,399.**Order under Section 4, Sub-section (1), of "The Waste Lands Ordinances of 1897, 1899, 1900, and 1903,"
declaring Land to be Crown Property.**

In the matter of the lands commonly called or known as Gingalpitiyahena, Keppetilandehena, &c., situate in the village of Batalagodawewa, in the Giratalane korale of the Dewamedhi hatpattu of the Kurunegala District, in the North-Western Province, and of "The Waste Lands Ordinances of 1897, 1899, 1900, and 1903."

WHEREAS in pursuance of section 1 of the said Ordinances it was duly notified on the 30th day of September, 1921, that if no claim to the lands commonly called or known as Gingalpitiyahena, Keppetilandehena, &c., situate in the village of Batalagodawewa, in the Giratalane korale of the Dewamedhi hatpattu of the Kurunegala District, in the North-Western Province, containing in extent 6 acres 2 roods and 22 perches, and shown as lots 2B, 14, and 20 in block survey preliminary plan 1,690 as described in the annexed diagrams, was made to Norman Albert Hampton, Special Officer appointed under section 28 of the said Ordinances, within the period of three months from the date specified in such notice, such land would be declared the property of the Crown, and dealt with on account of the Crown (*vide* Notice No. 7,962):

And whereas (1) Wijendra Patabendi Naidelage Letta Naide made claim to the above-mentioned lots 2B, 14, and 20; (2) Wijendra Patabendi Naidelage Kira Nachchire, and (3) ditto Appu Naide made claim to the above-mentioned lot 14; (4) Wijendra Patabendi Mohandiramalage Meniki Nachchire, and (5) Lokuru Naidelage Nachchira Nachchire made claim to the above-mentioned lot 20; (6) Wijendra Patabendi Naidelage Punchihamy Nachchire made claim to the above-mentioned lots 2B, 14, and 20; and whereas the said 1st claimant withdrew his claim to the above-mentioned lots 2B, 14, and 20 of this order; and whereas the said 2nd and 3rd claimants withdrew their claims to the above-mentioned lot 14 of this order; and whereas the said 4th and 5th claimants withdrew their claims to the above-mentioned lot 20 of this order; and whereas the said 6th claimant having been duly called upon by a notice in writing under section 4, sub-section (1), of the said Ordinances, duly served upon him to produce before me the evidence and documents, upon which he might rely in proof of his claim, did not so appear or produce such evidence or documents; I, Norman Albert Hampton, the aforesaid Special Officer under and by virtue of the powers vested in me in that behalf by section 4 of the said Ordinances, do hereby on this 29th day of May, 1923, order and declare under section 4, sub-section (1), of the said Ordinances, that the said lands, as more fully described herein below, are the property of the Crown.



Surveyor-General's Office,
Colombo, December 15, 1922.

Scale of 4 Chains to an Inch.

C. H. VINCE,
for Surveyor-General.

June 14, 1923.

N. A. HAMPTON,
Special Officer.

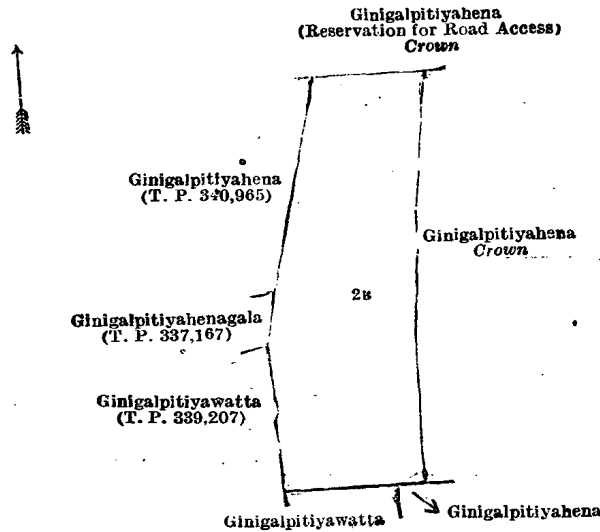
Description of the Lands referred to.

The following lots situate in the village of Batalagodawewa, in the Giratalane korale of the Dewamedhi hatpattu of the Kurunegala District, in the North-Western Province, as described in the annexed diagrams:—

I.—Block survey preliminary plan 1,690.

Lot.	Name of Land.	Extent, A. R. P.
2B ..	Ginigalpitiyehena ..	2 1 26

and bounded as follows: on the north by Ginigalpitiyehena (reservation for road access) declared to be the property of the Crown under the Waste Lands Ordinances; on the east by Ginigalpitiyehena claimed by the Crown; on the south by Ginigalpitiyehena (private), Ginigalpitiyawatta (private); on the west by Ginigalpitiyawatta sold by the Crown (T. P. 339,207), Ginigalpitiyehenagala sold by the Crown, (T. P. 337,167), Ginigalpitiyahena sold by the Crown (T. P. 340,965).



Surveyor-General's Office,
Colombo, March 28, 1923.

Scale of 4 Chains to an Inch.

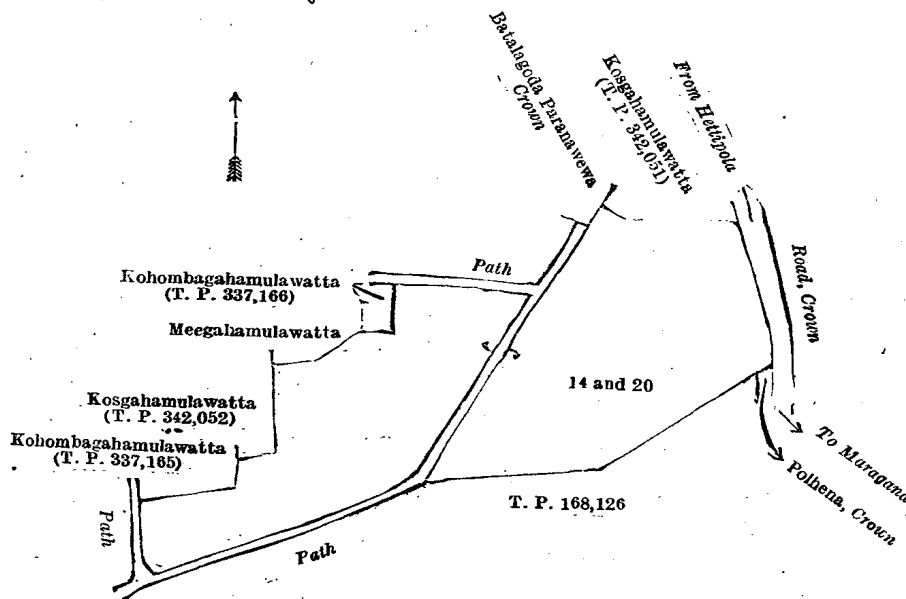
C. H. VINCE,
for Surveyor-General.

II.—Block survey preliminary plan 1,690.

Lot.	Name of Land.	Extent, A. R. P.
14 ..	Keppitilandehena ..	2 1 11
20 ..	Kohombagahamulahena, Kosgahamulahena, Talgahamulakotuwa, and Keppetilandehena ..	1 3 25
		4 0 36

(Exclusive of the path passing through the land.)

and bounded as follows: on the north by path, Batalagoda Paranawewa declared to be the property of the Crown under the Waste Lands Ordinances, Kosgahamulawatta sold by the Crown (T. P. 342,051); on the east by road from Hettipola to Maragana declared to be the property of the Crown under the Waste Lands Ordinances, Polhena declared to be the property of the Crown under the Waste Lands Ordinances; on the south by Polhena declared to be the property of the Crown under the Waste Lands Ordinances, T. P. 168,126, path; on the west by path, Kohombagahamulawatta (T. P. 337,165), Kosgahamulawatta, (T. P. 342,052), Meegahamulawatta claimed by Mohandiramalage Meniki Nachchire, Kohombagahamulawatta (T. P. 337,166).



Surveyor-General's Office,
Colombo, March 28, 1923.

Scale of 4 Chains to an Inch.

C. H. VINCE,
for Surveyor-General.

May 29, 1923.

N. A. HAMPTON,
Special Officer.

Kurunegala S. O. No. 3,400.

Order under Section 4, Sub-section (1), of "The Waste Lands Ordinances of 1897, 1899, 1900, and 1903."

In the matter of the lands commonly called or known as Podipitiyehenyaya and Milagahamukalana, situate in the village of Welpotuwewa, in the Baladora korale of the Dewamedhi hatpattu of the Kurunegala District, in the North-Western Province, and of "The Waste Lands Ordinances of 1897, 1899, 1900, and 1903."

WHEREAS in pursuance of section 1 of the said Ordinances it was duly declared and notified on the 19th day of January, 1917, that if no claim to the lands commonly called or known as Podipitiyehenyaya and Milagahamukalana, situate in the village of Welpotuwewa, in the Baladora korale of the Dewamedhi hatpattu of the Kurunegala District, in the North-Western Province, containing in extent 74 acres and 22 perches, and shown as lots 87 and 88 in block survey preliminary plan 1,545, and in the annexed diagram, was made to John Murray Davies, Special Officer appointed under section 28 of the said Ordinances, within the period of three months from the date specified in the said notice, such lands would be declared the property of the Crown, and dealt with on account of the Crown (*vide* Notice No. 6,136):

And whereas Leslie Mack, Proctor, on behalf of (1) Kana Runa Muna Ittanna Thuna Arunachalam Chetty, (2) ditto Alagappa Chetty, and (3) ditto Thiagaraja Chetty made claim thereto, and Howard Orme Fox, and I, Maxwell MacLagan Wedderburn, Special Officers appointed under section 28 of the said Ordinances, made due inquiry into such claim; and whereas the said 1st claimant for himself, Kalyana Sunderam Chetty as the duly appointed attorney of the said 2nd claimant, Karuppan Chetty as the duly appointed attorney of the said 3rd claimant and I, Maxwell MacLagan Wedderburn, one of the aforesaid Special Officers, with the consent of His Excellency the Governor, came to an agreement in writing dated the 18th and 25th days of July, 1922, concerning the said lands, under section 4, sub-section (1), of the said Ordinances, whereby it was agreed that the said 1st, 2nd, and 3rd claimants, now known as Kana Runa Muna Ittanna Thuna Ana Runa Arunachalam Chetty, Kana Runa Muna Ittanna Thuna Ana Lana Alagappa Chetty, and Kana Runa Muna Ittanna Thuna Thina Thiagaraja Chetty, respectively, should be declared the purchasers of the said lands upon payment, on or before the 25th day of August, 1922, to the Settlement Officer at Colombo, of a sum of Rupees Four thousand Five hundred only (Rs. 4,500), as the purchase amount of the said lots 87 and 88 of this order, and also of lots 20, 21, 22, 23, 24, 25, 26, 29, 34, 36, and 39 of notice 6,259, Ujেকে, and in block survey preliminary plan 1,543; and whereas the said amount has been duly paid, the said claimants, viz., (1) Kana Runa Muna Ittanna Thuna Ana Runa Arunachalam Chetty, (2) Kana Runa Muna Ittanna Thuna Ana Lana Alagappa Chetty, and (3) Kana Runa Muna Ittanna Thuna Thina Thiagaraja Chetty, are hereby, in pursuance of the agreement aforementioned, declared to be the purchasers of the said lots 87 and 88, as more fully described herein below.

Description of the Lands referred to.

The following lots situate in the village of Welpotuwewa, in the Baladora korale of the Dewamedhi hatpattu of the Kurunegala District, in the North-Western Province, as described in the annexed diagram:—

		Block survey preliminary plan 1,545.		Extent, A. R. P.	
Lot.	Name of Land.				
87	Podipitiyehenyaya..	43	3 15
88	Milagahamukalana	30	1 7
				74	0 22

and bounded as follows: on the north by road; on the east by Ebagawahena claimed by Adampullelage Leeva Tamby, a bund to be declared the property of the Crown under the Waste Lands Ordinances, Podipitiyehenyaya (private), Podipitiyewewa (tank) to be declared the property of the Crown under the Waste Lands Ordinances, Podipitiyehenyaya and Galagawahenyaya to be declared the property of the Crown under the Waste Lands Ordinances, Podipitiyewewa (tank) to be declared the property of the Crown under the Waste Lands Ordinances, Podipitiyehenyaya and Galagawahenyaya to be declared the property of the Crown under the Waste Lands Ordinances, Radamullemukalana or Milagahamukalana to be declared the property of the Crown under the Waste Lands Ordinances; on the south by the road from Boraluwewa to Ujেকে (the village limit of Andigedera); on the west by the village limit of Ujেকে.

[For Diagram see page 1141.]

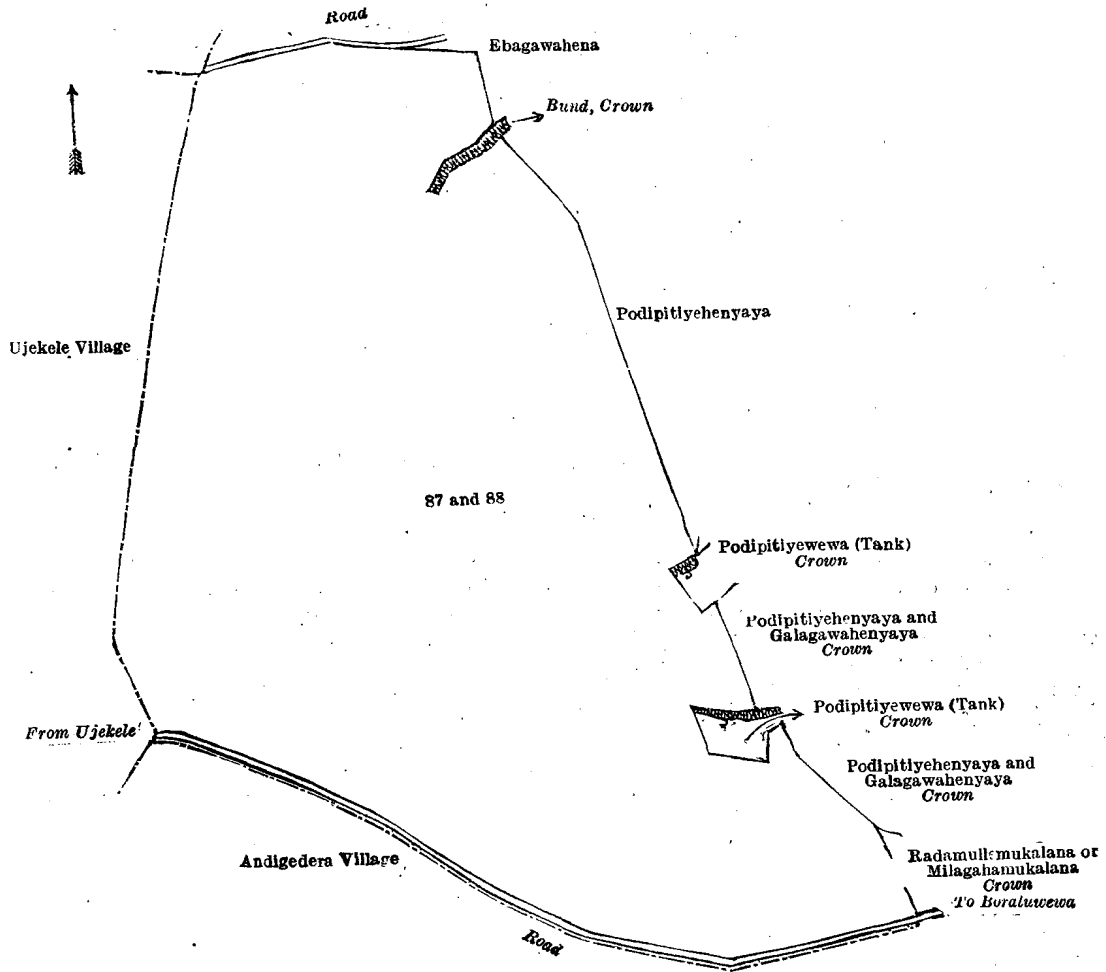
Kurunegala S. O. No. 3,401.

Order under Section 4, Sub-section (1), of "The Waste Lands Ordinances of 1897, 1899, 1900, and 1903," declaring Land to be Crown Property.

In the matter of the lands commonly called or known as bund, Podipitiyewewa (tank), &c., situate in the village of Welpotuwewa, in the Baladora korale of the Dewamedhi hatpattu of the Kurunegala District, in the North-Western Province, and of "The Waste Lands Ordinances of 1897, 1899, 1900, and 1903."

WHEREAS in pursuance of section 1 of the said Ordinances it was duly notified on the 19th day of January, 1917, that if no claim to the lands commonly called or known as bund, Podipitiyewewa (tank), &c., situate in the village of Welpotuwewa, in the Baladora korale of the Dewamedhi hatpattu of the Kurunegala District, in the North-Western Province, containing in extent 1 acre 1 rood and 23 perches, and shown as lots 18, 86, and 89 in block survey preliminary plan 1,545, as described in the annexed diagrams, was made to John Murray Davies, Special Officer appointed under section 28 of the said Ordinances, within the period of three months from the date specified in such notice, such lands would be declared the property of the Crown, and dealt with on account of the Crown (*vide* Notice No. 6,136):

And whereas Leslie Mack, Proctor on behalf of (1) Kana Runa Muna Ittanna Thuna Arunachalam Chetty, (2) Kana Runa Muna Ittanna Thuna Alagappa Chetty, and (3) Kana Runa Muna Ittanna Thuna Thiagaraja Chetty made claim thereto, and whereas the said 1st claimant for himself, Kalyana Sunderam Chetty as the duly appointed attorney of the said 2nd claimant and Karuppan Chetty as the duly appointed attorney of the said 3rd claimant entered into an agreement in writing dated the 18th and 25th days of July, 1922, whereby in consideration of the said 1st, 2nd, and 3rd claimants now known as Kana Runa Muna Ittanna Thuna Ana Runa Arunachalam Chetty, Kana Runa Muna Ittanna Thuna Ana Lana Alagappa Chetty, and Kana Runa Muna Ittanna Thuna Thina Thiagaraja Chetty, respectively, being declared the purchasers of lots 87 and 88 of the notice and of the block survey preliminary plan 1,545 and also of lots 20, 21, 22, 23, 24, 25, 26, 29, 34, 36, and 39 of notice 6,259, Ujেকে, and in block survey preliminary plan 1,543, upon payment, on or before the 25th day of August, 1922, to the Settlement Officer at Colombo, of a sum of Rupees Four thousand Five hundred only (Rs. 4,500), the said 1st claimant, the said Kalyana Sunderam Chetty as the duly appointed attorney of the said 2nd claimant, and the said Karuppan Chetty as the duly appointed attorney of the said 3rd claimant withdrew claim to the above-mentioned lots 18, 86, and 89 of this order; I, Maxwell MacLagan Wedderburn, Special Officer appointed under section 28 of the said Ordinances, under and by virtue of the powers vested in me in that behalf by section 4 of the said Ordinance No. 1 of 1899, do hereby on this 24th day of April, 1923, order and declare under section 4, sub-section (1), of the said Ordinances, that the said lands, as more fully described herein below, are the property of the Crown.



Surveyor-General's Office,
Colombo, January 23, 1923.

Scale of 8 Chains to an Inch.

C. H. VINCE,
for Surveyor-General.

April 24, 1923.

M. M. WEDDEBURN,
Special Officer.

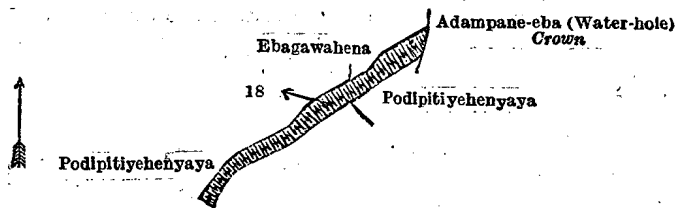
Description of the Lands referred to.

The following lots situate in the village of Welpotuwewa, in the Baladora korale of the Dewamedhi hatpattu of the Kurunegala District, in the North-Western Province, as described in the annexed diagrams:—

I.—Block survey preliminary plan 1,545.

Lot.	Name of Land.	Extent, A. R. P.
18	Bund	0 0 32

and bounded as follows: on the north by Podipitiyehenyaya sold to Kana Runa Muna Ittanna Thuna Ana Runa Arunachalam Chetty and others under the Waste Lands Ordinances, Ebagawahena claimed by Adampullelage Leeva Tamby; on the east by Adampane-eba (water-hole) to be declared the property of the Crown under the Waste Lands Ordinances, Podipitiyehenyaya (private); on the south and west by Podipitiyehenyaya sold to Kana Runa Muna Ittanna Thuna Ana Runa Arunachalam Chetty and others under the Waste Lands Ordinances.



Surveyor-General's Office,
Colombo, January 23, 1923.

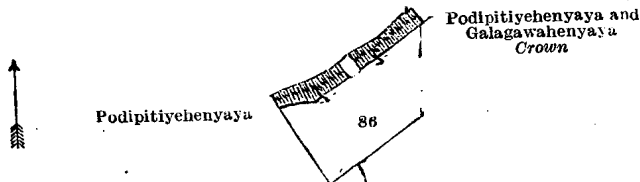
Scale of 4 Chains to an Inch.

C. H. VINCE,
for Surveyor-General.

II.—Block survey preliminary plan 1,545.

Lot.	Name of Land.	Extent, A. R. P.
86	Podipitiyewewa (tank)	0 2 16

and bounded as follows : on the north by Podipitiyehenyayasold to Kana Runa Muna Ittanna Thuna Ana Runa Arunachalam Chetty and others under the Waste Lands Ordinances, Podipitiyehenyaya and Galagawahenyaya to be declared the property of the Crown under the Waste Lands Ordinances ; on the east by Podipitiyehenyaya and Galagawahenyaya to be declared the property of the Crown under the Waste Lands Ordinances ; on the south by Podipitiyehenyaya and Galagawahenyaya to be declared the property of the Crown under the Waste Lands Ordinances, Podipitiyehenyaya sold to Kana Runa Muna Ittanna Thuna Ana Runa Arunachalam Chetty and others under the Waste Lands Ordinances ; on the west by Podipitiyehenyaya sold to Kana Runa Muna Ittanna Thuna Ana Runa Arunachalam Chetty and others under the Waste Lands Ordinances.



Surveyor-General's Office,
Colombo, January 23, 1923.

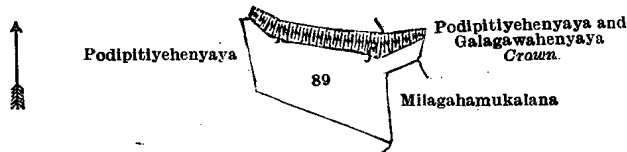
Scale of 4 Chains to an Inch.

C. H. VINCE,
for Surveyor-General.

III.—Block survey preliminary plan 1,545.

Lot.	Name of Land.	Extent, A. R. P.
89	Podipitiyewewa (tank)	0 2 15

and bounded as follows : on the north by Podipitiyehenyaya sold to Kana Runa Muna Ittanna Thuna Ana Runa Arunachalam Chetty and others under the Waste Lands Ordinances, Podipitiyehenyaya and Galagawahenyaya to be declared the property of the Crown under the Waste Lands Ordinances ; on the east by Podipitiyehenyaya and Galagawahenyaya to be declared the property of the Crown under the Waste Lands Ordinances, Milagahamukalana sold to Kana Runa Muna Ittanna Thuna Ana Runa Arunachalam Chetty and others under the Waste Lands Ordinances ; on the south and west by Podipitiyehenyaya sold to Kana Runa Muna Ittanna Thuna Ana Runa Arunachalam Chetty and others under the Waste Lands Ordinances.



Surveyor-General's Office,
Colombo, January 23, 1923.

Scale of 4 Chains to an Inch.

C. H. VINCE,
for Surveyor-General.

M. M. WEDDERBURN,
Special Officer.

April 24, 1923.

Kurunegala S. O. No. 3,402.

Order under Section 2 of "The Waste Lands Ordinances of 1897, 1899, 1900, and 1903,"
declaring Land to be Crown Property.

In the matter of the lands commonly called or known as cart track (road), new road, pataha (water-hole) &c., situate in the village of Bogolla, in the Giratalane korale of the Dewameddi hatpattu of the Kurunegala District, in the North-Western Province, and of "The Waste Lands Ordinances of 1897, 1899, 1900, and 1903."

THE notice required by section 1 of "The Waste Lands Ordinances of 1897, 1899, and 1900, and 1903," having been duly published in manner prescribed by that section in respect of the above-named lands (*vide* Notice No. 7,699), and no claim having been made to the said lands or to any interest therein within the period of three months from the date specified in the said notice, I, Norman Albert Hampton, Special Officer appointed under section 28 of the said Ordinances, under and by virtue of the powers vested in me in that behalf by section 2 of the said Ordinances, do hereby on this 24th day of February, 1923, order and declare that the said lands, as more fully described herein below, situate in the village of Bogolla, in the Giratalane korale of the Dewameddi hatpattu of the Kurunegala District, in the North-Western Province, and shown as lots 1, 24A, 23, 24B, 26, 28, 29, 40, 44, 45, 41, 48, 50, 51, and 52 in block survey preliminary plan 1,688 and in the annexed diagrams, and containing in extent 30 acres 2 roods and 30 perches, are the property of the Crown.

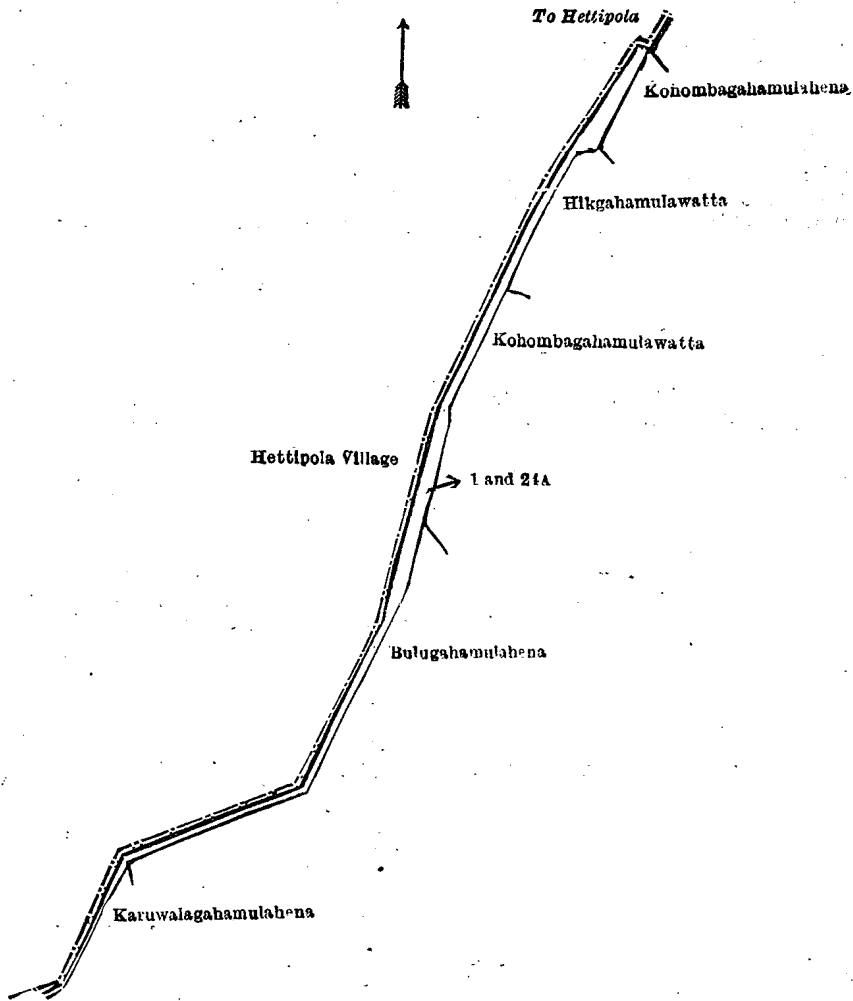
Description of the Lands referred to.

The following lots situate in the village of Bogolla, in the Giratalane korale of the Dewameddi hatpattu of the Kurunegala District, in the North-Western Province, as described in the annexed diagrams:—

I.—Block survey preliminary plan 1,688.

Lot.	Name of Land.	Extent, A. R. P.
1	Cart track (road)	0 1 16
24A	New road	0 0 22
		0 1 38

and bounded as follows : on the north by the village limit of Hettipola ; on the east by Kohombagahamulahena claimed by Chandrasekera Mudiyansele Ranmenika, Higgahamulawatta claimed by Chandrasekera Mudiyansele Ranmenika and another, Kohombagahamulawatta claimed by Chandrasekera Mudiyansele Mudalihamy and another, Bulugahamulahena (private) ; on the south by Bulugahamulahena (private), Karuwalagahamulahena sold to Muna Vana Allapitche under the Waste Lands Ordinances ; on the west by the village limit of Hettipola.



Surveyor-General's Office,
Colombo, November 20, 1922.

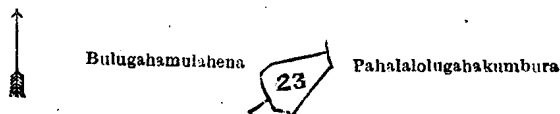
Scale of 4 Chains to an Inch.

C. H. VINCE,
for Surveyor-General.

II.—Block survey preliminary plan 1,688.

Lot.	Name of Land.	Extent, A. R. P.
23	Pataha (water-hole)	0 0 20

and bounded as follows : on the north by Bulugahamulahena (private) ; on the east by Pahalalolugahakumbura claimed by Tennakoon Mudiyansele Ukkamma ; on the south by Pahalalolugahakumbura claimed by Tennakoon Mudiyansele Ukkamma ; on the west by Bulugahamulahena (private).



Surveyor-General's Office,
Colombo, November 20, 1922.


Scale of 4 Chains to an Inch.

C. H. VINCE,
for Surveyor-General.

III.—Block survey preliminary plan 1,688.

Lot.	Name of Land.	Extent, A. R. P.
24B	New road	0 0 3

and bounded as follows : on the north by the village limit of Hettipola ; on the east by Karuwalagahamulahena sold to Muna Vana Allapitche under the Waste Lands Ordinances ; on the south by Karuwalagahamulahena sold to Muna Vana Allapitche under the Waste Lands Ordinances ; on the west by the village limit of Hettipola.



Surveyor-General's Office,
Colombo, November 20, 1922.

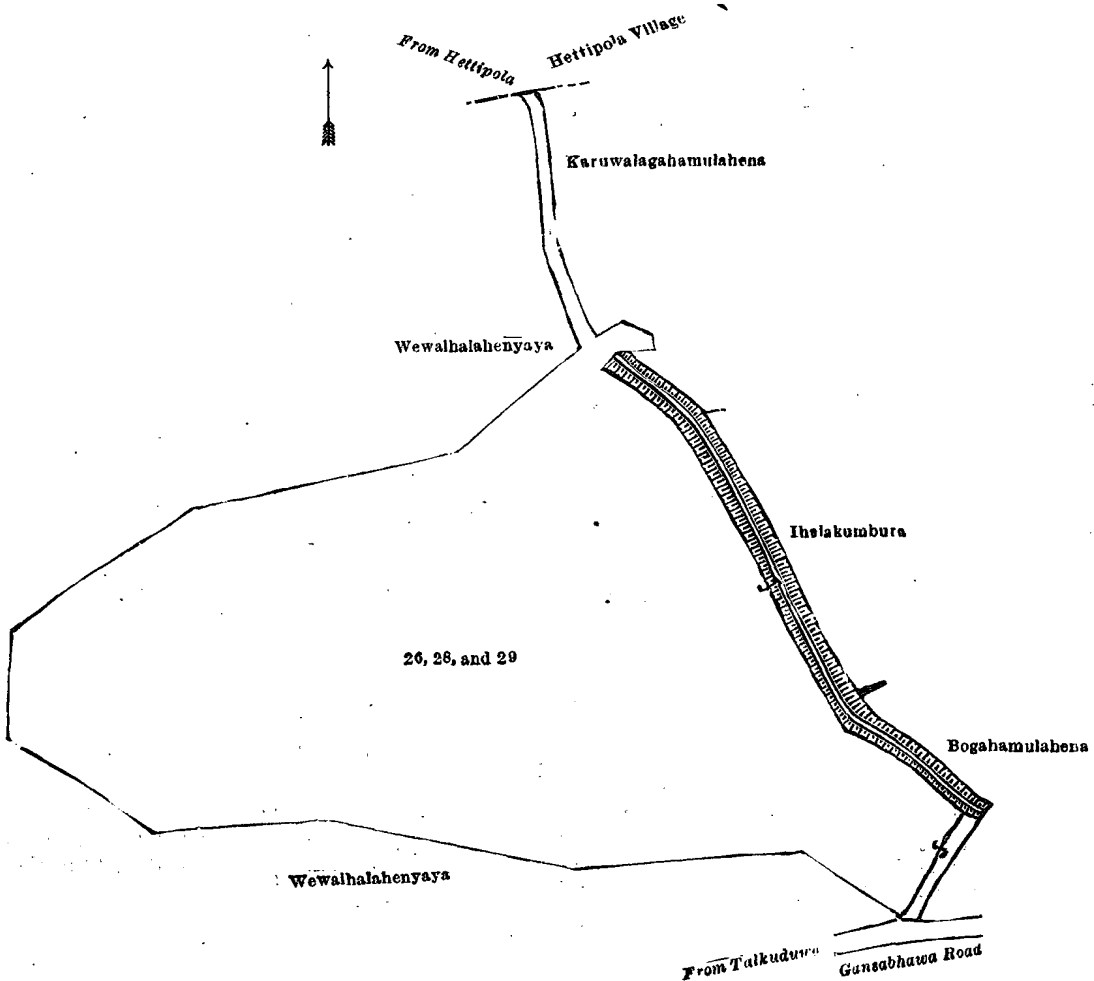
Scale of 4 Chains to an Inch.

C. H. VINCE,
for Surveyor-General.

IV.—Block survey preliminary plan 1,688.

Lot.	Name of Land.	Extent, A. R. P.
26	Gansabhawa road	0 0 29
28	Bogolla wewa (tank and bund)	14 2 10
29	Gansabhawa road	0 0 13
		<hr/>
		14 3 12

and bounded as follows : on the north by the village limit of Hettipola ; on the east by Karuwalagahamulahena sold to Muna Vana Allapitche under the Waste Lands Ordinances, Ihalakumbura (private), Bogahamulahena (private) ; on the south by the Gansabhawa road to Talkuduwa, Wewalalahrenyaya (private) ; on the west by Wewalalahrenyaya (private).



Surveyor-General's Office,
Colombo, November 20, 1922.

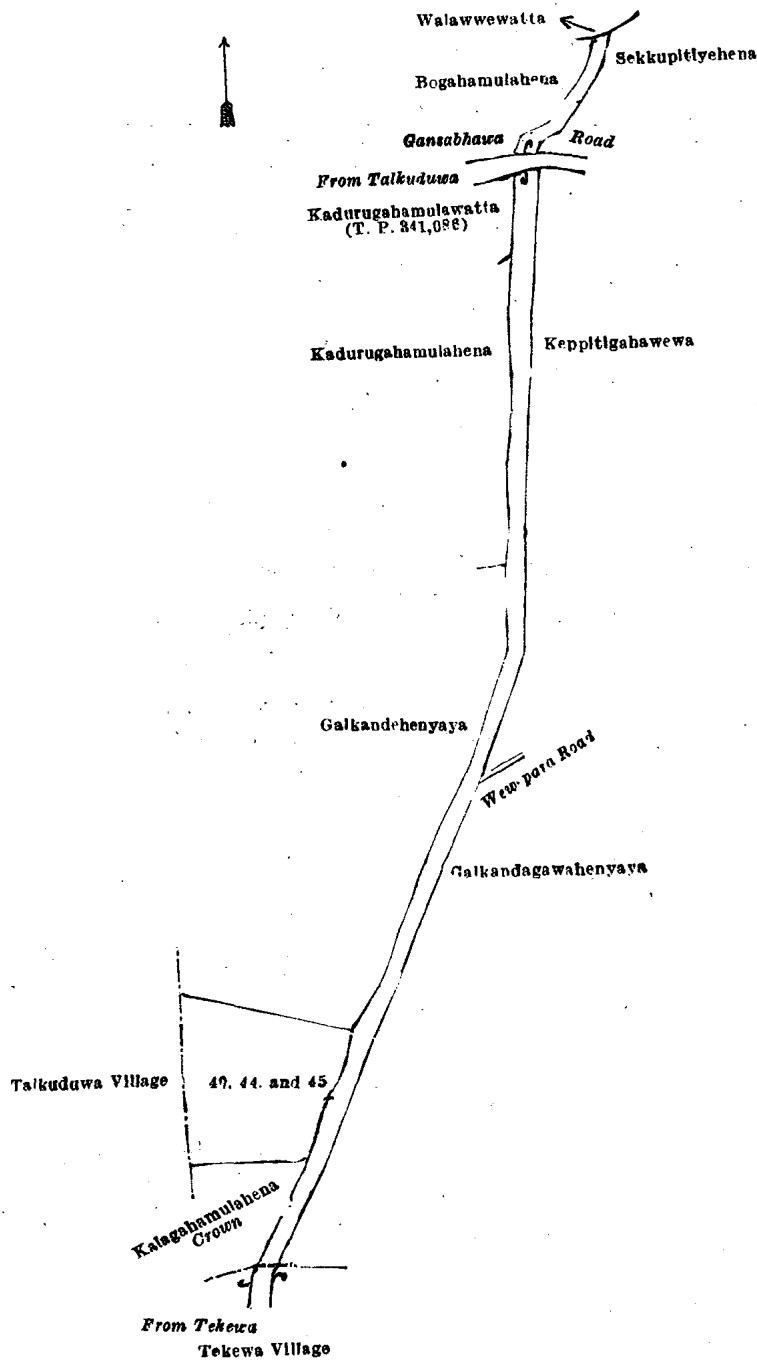
Scale of 4 Chains to an Inch.

C. H. VINCE,
for Surveyor-General.

V.—Block survey preliminary plan 1,688.

Lot.	Name of Land.	Extent, A. R. P.
40	Gansabhawa road	0 0 14
44	Do.	0 3 11
45	Kalagahamulapitiya (cemetery)	0 3 29
		<hr/>
		1 3 14

and bounded as follows : on the north by Walawwewatta claimed by J. G. Tennakoon, Ratamahatmaya ; on the east by Sekkupitihena (private), Gansabhawa road from Talkuduwa, Keppitigahawewa (private), Wewpara (road), Galkandagawahenyaya (private) ; on the south by the village limit of Tekewa (road to Tekewa ; on the west by Kalagahamulahena to be declared the property of the Crown under the Waste Lands Ordinances, the village limit of Talkuduwa, Galkandahenyaya (private), Kadurugahamulahena (private), Kadurugahamulawatta sold by the Crown (T. P. 341,086), Gansabhawa road to Talkuduwa, Bogahamulahena (private).



Surveyor-General's Office,
Colombo, November 20, 1922.

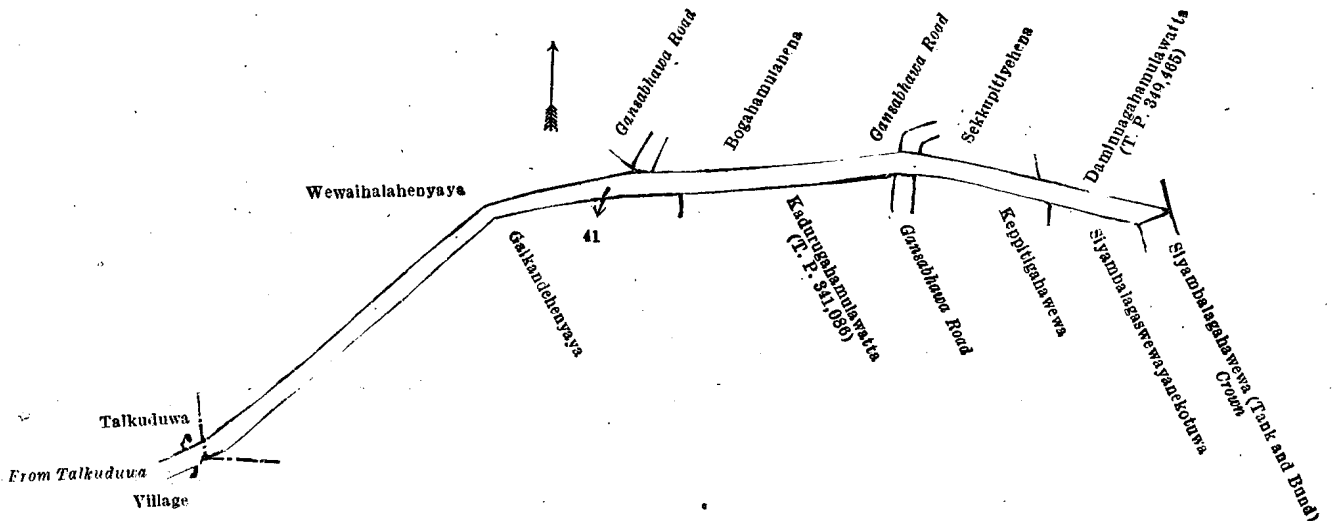
Scale of 4 Chains to an Inch.

C. H. VINCE,
for Surveyor-General.

VI.—Block survey preliminary plan 1,688.

Lct.	Name of Land.	Extent, A. B. P.
41	Gansabhawa road	0 3 13

and bounded as follows: on the north by the village limit of Talkuduwa, Wewaihalahenyaya (private), Gansabhawa road, Bogahamulahena (private), Gansabhawa road, Sekkupitiyehena (private), Daminnagahamulawatta sold by the Crown (T. P. 349,465); on the east by Siyambalagahawewa (tank and bund) to be declared the property of the Crown under the Waste Lands Ordinances; on the south by Siyambalagasweyanekotuwa (private), Keppetigahawewa (private), Gansabhawa road, Kadurugamulawatta sold by the Crown (T. P. 341,086), Galkandehenyaya (private); on the west by the village limit of Talkudawa, Wewaihalahenyaya (private).



Surveyor-General's Office,
Colombo, November 20, 1922.

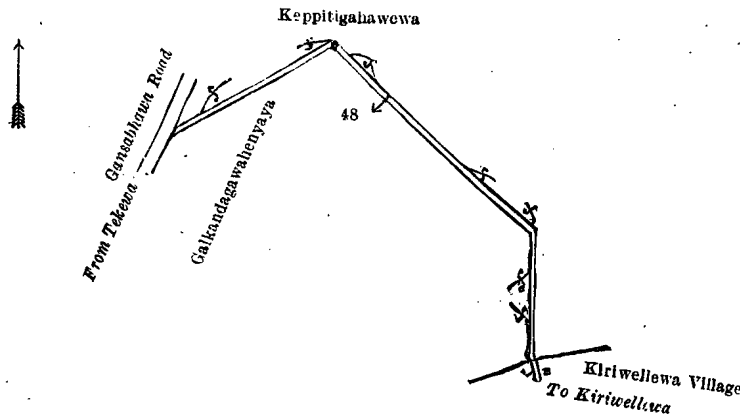
Scale of 4 Chains to an Inch.

C. H. VINCE,
for Surveyor-General.

VII.—Block survey preliminary plan 1,688.

Lot.	Name of Land.	Extent, A. R. P.
48	Wew para (road)	0 0 22

and bounded as follows : on the north by Keppitigahawewa (private); on the east by Keppitigahawewa (private); on the south by the village limit of Kiriwellawa, Galkandagawahenyaya (private); on the west by the Gansabhawa road from Tekewa, Keppitigahawewa (private).



Surveyor-General's Office,
Colombo, November 20, 1922.

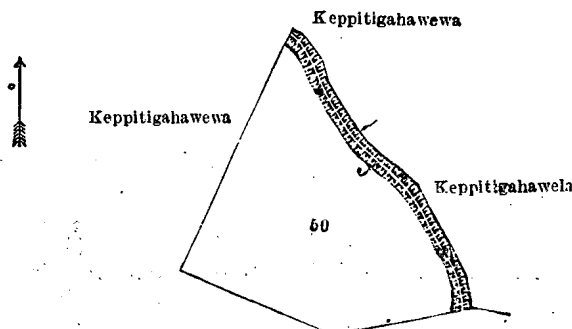
Scale of 4 Chains to an Inch.

C. H. VINCE,
for Surveyor-General.

VIII.—Block survey preliminary plan 1,688.

Lot.	Name of Land.	Extent, A. R. P.
50	Keppitigahawewa (tank and bund)	2 0 2

and bounded as follows : on the north by Keppitigahawewa (private); on the east by Keppitigahawewa (private), Keppitigahawela (private); on the south by Keppitigahawewa (private); on the west by Keppitigahawewa (private).



Surveyor-General's Office,
Colombo, November 20, 1922.

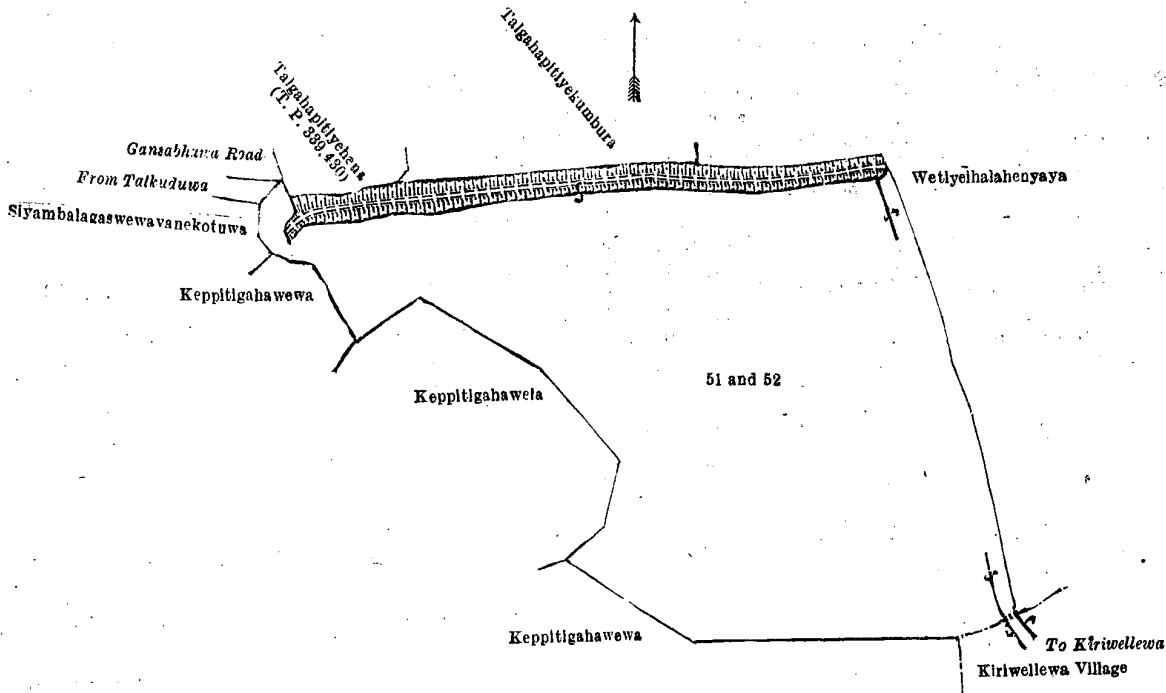
Scale of 4 Chains to an Inch.

C. H. VINCE,
for Surveyor-General.

IX.—Block survey preliminary plan 1,688.

Lot.	Name of Land.	Extent, A. R. P.
51 ..	Siyambalagahawewa (tank and bund)	10 0 12
52 ..	Gansabhawa road	0 1 14
		10 1 26

and bounded as follows : on the north by Talgahapitiyehena sold by the Crown (T. P. 339,430), Talgahapitiyekumbura (private), Wetiyeihalahenyaya (private); on the east by Wetiyeihalahenyaya (private), the village limit of Kiriwellewa; on the south by the village limit of Kiriwellewa (road to Kiriwellewa), Keppitigahawewa (private); on the west by Keppitigahawela (private), Keppitigahawewa (private), Siyambalagaswewayanekotuwa (private).



Surveyor-General's Office,
Colombo, November 20, 1922.

Scale of 4 Chains to an Inch.

C. H. VINCE,
for Surveyor-General.

February 24 1923.

N. A. HAMPTON,
Special Officer.

Puttalam S. O. No. 116.

Order under Section 2 of "The Waste Lands Ordinances of 1897, 1899, 1900, and 1903,"
declaring Land to be Crown Property.

In the matter of the lands commonly called or known as Compasspara (part), Siyambalagaswewaserukele (reservation for compasspara), &c., situate in the village of Siyambalagaswewa, in the Kumarawanni pattu korale of the Demala hatpattu of the Puttalam District, in the North-Western Province, and of "The Waste Lands Ordinances of 1897, 1899, 1900, and 1903."

THE notice required by section 1 of "The Waste Lands Ordinances of 1897, 1899, 1900, and 1903," having been duly published in manner prescribed by that section in respect of the above-named lands (*vide* Notice No. 8,047), and no claim having been made to the said lands or to any interest therein within the period of three months from the date specified in the said notice, I, Maxwell MacLagan Wedderburn, Special Officer appointed under section 28 of the said Ordinances, under and by virtue of the powers vested in me in that behalf by section 2 of the said Ordinances, do hereby on this 23rd day of April, 1923, order and declare that the said lands, as more fully describe below, situate in the village of Siyambalagaswewa, in the Kumarawanni pattu korale of the Demala hatpattu of the Puttalam District, in the North-Western Province, and shown as lots 1, 2, 3, 4, 6, 7, 8, 9, 10, 11, 12, 14, 22, 25, 26, 27, and 28 in block survey preliminary plan 1,834 and in the annexed diagram, and containing 227 acres 1 rood and 38 perches, are the property of the Crown.

Description of the Lands referred to.

The following lots situate in the village of Siyambalagaswewa, in the Kumarawanni pattu korale of the Demala hatpattu of the Puttalam District, in the North-Western Province, as described in the annexed diagram :—

Block survey preliminary plan 1,834.

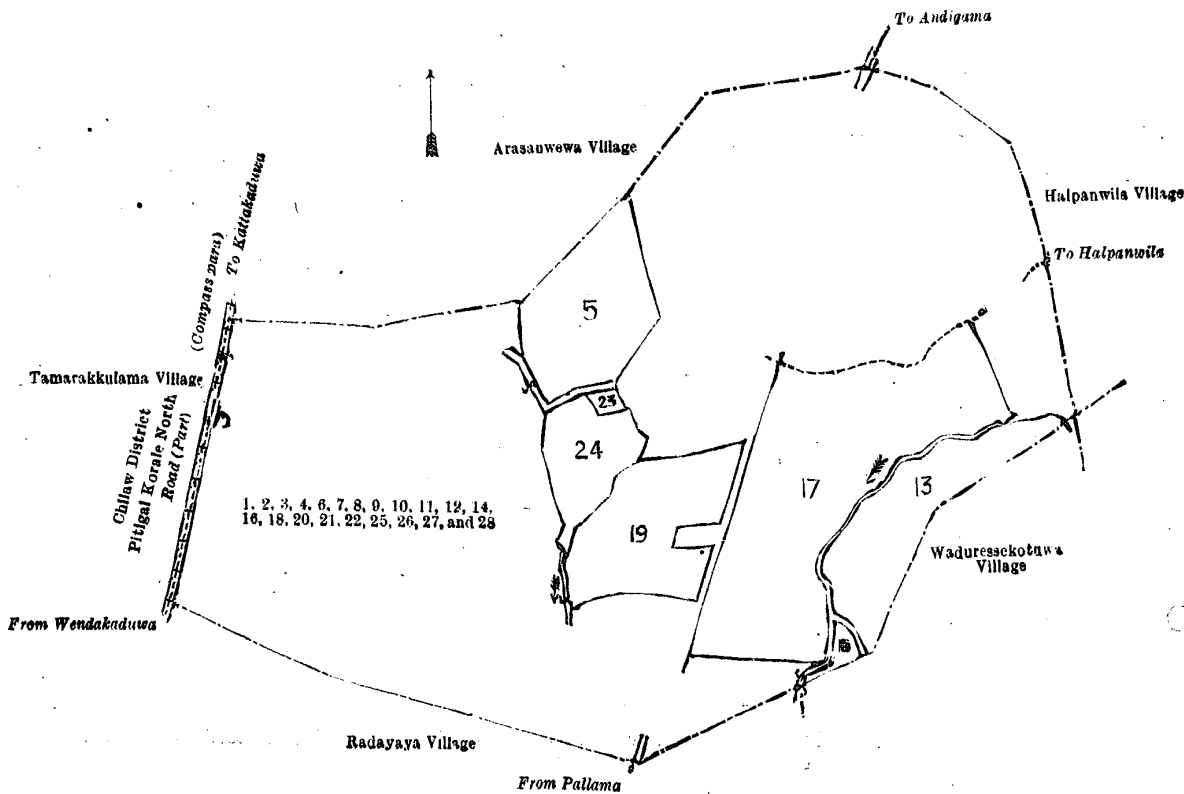
Lot.	Name of Land.	Extent, A. R. P.	Lot.	Name of Land.	Extent, A. R. P.
1 ..	Compasspara (part) ..	0 1 14	14 ..	Punhene-ela (stream)	1 0 27
2 ..	Siyambalagaswewaserukele (reservation for compasspara)	0 3 13	16 ..	Siyambalagaswewakele	6 0 1
3 ..	Cart track ..	2 1 27	18 ..	Dewalewatta ..	0 3 4
4 ..	Siyambalagaswewamukalana ..	8 2 24	20 ..	Dewalelanda (reservation for tank bund)	0 0 12
6 ..	Millagahamukalana ..	33 1 5	21 ..	Siyambalagaswewa (tank and bund) ..	11 1 8
7 ..	Millagahamukalana, Kongahahena, Danumadalagahahena, Siyambalagaswewakele (reservation for minor road)	2 0 5	22 ..	Kumbukgahahenyaya (reservation for tank bund)	0 0 33
8 ..	Minor road ..	1 3 31	25 ..	Siyambalagaswewaserukele	91 1 12
9 ..	Siyambalagaswewakele and Ehetugahahenyaya (reservation for minor road)	2 0 26	26 ..	Ela (stream)	0 0 12
10 ..	Medamukalankele and Millagahakele ..	41 2 7	27 ..	Wakkada-ela (stream)	0 1 17
11 ..	Footpath ..	0 1 5	28 ..	Siyambalagaswewaserukele and mukalankele)	14 3 38
12 ..	Millakelemukalana and Millagahakele	7 2 37			227 1 38

and bounded as follows : on the north by the village limits of Arasanwewa and Halpanwila ; on the east by the village limits of Halpanwila and Waduressekotuwa ; on the south by the village limits of Waduressekotuwa and Radayaya ; on the west by a part of compasspara from Wendakaduwa to Kattakaduwa (the village limit of Tamarakkulama, in the Pitigal korale north of the Chilaw District).

NOTE.—The following lots lying within the above-mentioned boundaries are excluded from this order, and their aggregate acreage of 89 acres 2 roods and 19 perches is not included in the acreage of 227 acres 1 rood and 38 perches given above :—

Block survey preliminary plan 1,834.

Lot.	Name of Land.	Extent, A. R. P.	Lot.	Name of Land.	Extent, A. R. P.
5 ..	Ehetugahamulahenyaya ..	14 3 20	19 ..	Dunumadalagahahenyaya and Kongahahena ..	13 3 9
13 ..	Millakelehenyaya and Kolongahenyaya ..	14 1 39	23 ..	Kumbukgahahenyaya ..	0 2 13
15 ..	Kolongahenyaya ..	0 3 27	24 ..	Kumbukgahakumburapurawela ..	7 1 33
17 ..	Ehetugahahenyaya ..	37 1 38			89 2 19



Surveyor-General's Office,
Colombo, February 16, 1923.

Scale of 16 Chains to an Inch.

M. M. WEDDERBURN,
Special Officer.

C. H. VINCE,
for Surveyor-General.

April 23, 1923.

Puttalam S. O. No. 117.

Order under Section 4, Sub-section (1), of "The Waste Lands Ordinances of 1897, 1899, 1900, and 1903," declaring Land to be Crown Property.

matter of the lands commonly called or known as Ehetugahamulahenyaya, Millakelehenyaya, and Kolongahenyaya, &c., situate in the village of Siyambalagaswewa, in the Kumarawanni pattu korale of the Demala hatpattu of the Puttalam District, in the North-Western Province, and of "The Waste Lands Ordinances of 1897, 1899, 1900, and 1903."

In pursuance of section 1 of the said Ordinances it was duly notified on the 10th day of February, 1922, that the lands commonly called or known as Ehetugahamulahenyaya, Millakelehenyaya, and Kolongahenyaya, situate in the village of Siyambalagaswewa, in the Kumarawanni pattu korale of the Demala hatpattu of

the Puttalam District, in the North-Western Province, containing in extent 67 acres 3 roods and 4 perches, and shown as lots 5, 13, 15, and 17 in block survey preliminary plan 1,834, as described in the annexed diagrams, was made to Frederick Lewis, Special Officer appointed under section 28 of the said Ordinances, within the period of three months from the date specified in such notice, such lands would be declared the property of the Crown, and dealt with on account of the Crown (*vide* Notice No 8,047):

And whereas Suriyahatti Adikari Mudiyansele Ranhamy, on behalf of (1) Sunderahamige Appuhamy (minor), (2) Dewananda Umanse of Ratnagiri Vihare in Nalladarankattuwa for himself, D. C. Weerasingha, Vidane Aratchi of Maiyawa, on behalf of (3) George Duppa Miller, and (4) Mrs. Irene Carry, both of Rajakadaluwa made claim thereto; and whereas Suriyahatti Adikari Mudiyansele Ranhamy, as the duly appointed guardian of the said 1st minor claimant, and the said 2nd, 3rd, and 4th claimants for themselves entered into two agreements in writing, one dated the 19th day of September, 1922, and the other dated October 30, 1922, and 2nd day of November, 1922, whereby in consideration of (a) the Settlement Officer settling as private property outside the Waste Lands Ordinances, lot 24 of the notice and of the block survey preliminary plan 1,834, and (b) the said 1st, 2nd, 3rd, and 4th claimants being declared the owners in the following shares, viz., $\frac{1}{4}$ share to the said 1st minor claimant, $\frac{1}{4}$ share to the said 2nd claimant, and $\frac{1}{4}$ share to the said 3rd, and 4th claimants, of lots 19 and 23 of the notice and of the block survey preliminary plan 1,834, the said Suriyahatti Adikari Mudiyansele Ranhamy, and the said 2nd, 3rd, and 4th claimants withdrew claim to the above-mentioned lots 5, 13, 15, and 17 of this order; I, Maxwell MacLagan Wedderburn, Special Officer appointed under section 28 of the said Ordinances, under and by virtue of the powers vested in me in that behalf by section 4 of the said Ordinances, do hereby on this 23rd day of April, 1923, order and declare under section 4, sub-section (1), of the said Ordinances, that the said lands, as more fully described herein below, are the property of the Crown.

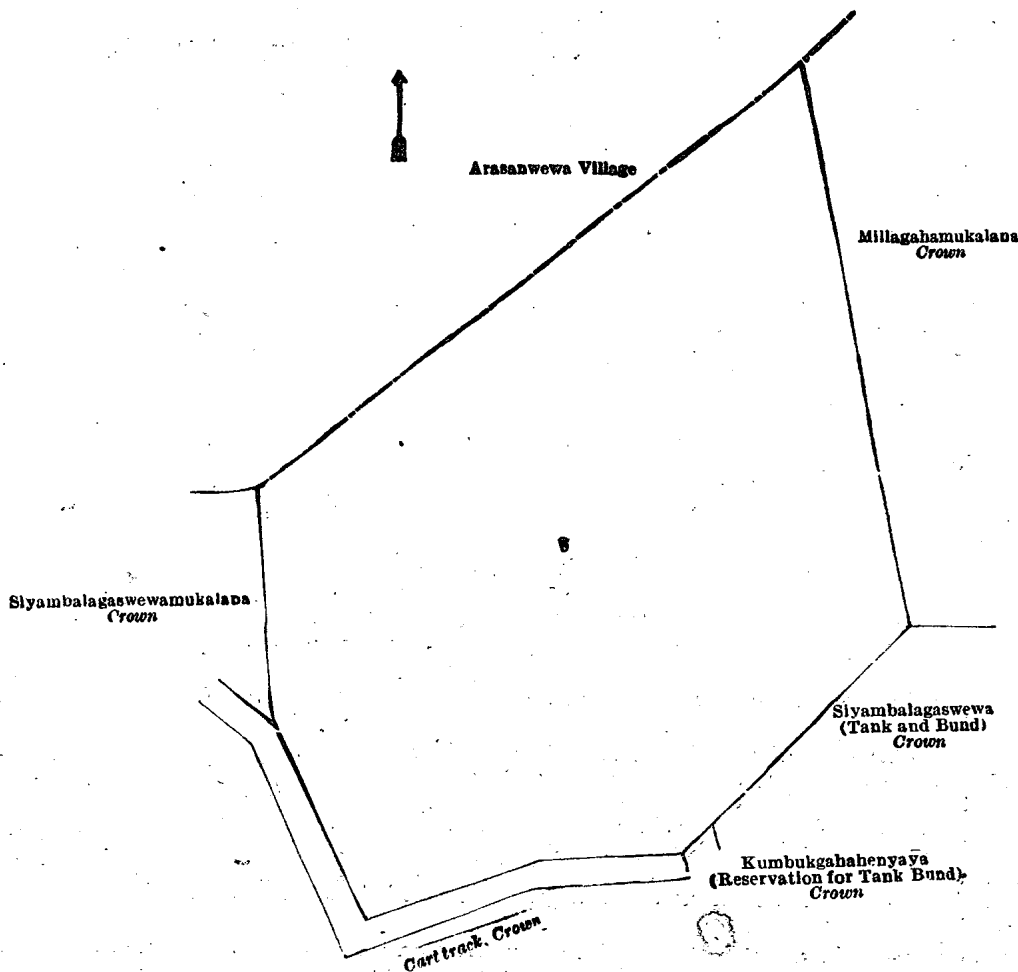
Description of the Lands referred to.

The following lots situate in the village of Siyambalagaswewa, in the Kumarawanni pattu korale of the Demalahatpattu of the Puttalam District, in the North-Western Province, as described in the annexed diagrams:—

I—Block survey preliminary plan 1,834.

Lot.	Name of Land.	Extent, A. R. P.
5	Ehetugahamulahenayaya	14 3 20

and bounded as follows: on the north by the village limit of Arasanwewa; on the east by Millagahamukalana to be declared the property of the Crown under the Waste Lands Ordinances, Siyambalagaswewa (tank and bund) to be declared the property of the Crown under the Waste Lands Ordinances; on the south by Siyambalagaswewa (tank and bund) to be declared the property of the Crown under the Waste Lands Ordinances, Kumbukgahahenyaya (reservation for tank bund) to be declared the property of the Crown under the Waste Lands Ordinances, cart track to be declared the property of the Crown under the Waste Lands Ordinances; on the west by cart track to be declared the property of the Crown under the Waste Lands Ordinances, Siyambalagaswewamukalana to be declared the property of the Crown under the Waste Lands Ordinances.



II — Block survey preliminary plan 1,834.

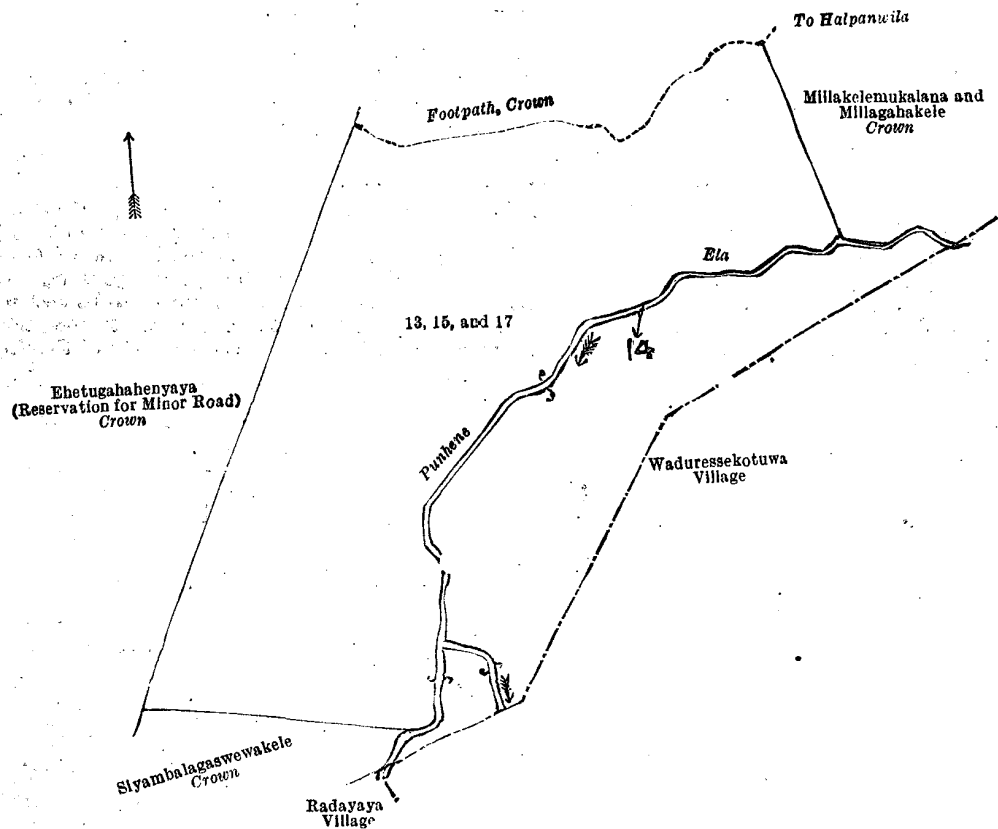
Lot.	Name of Land.	Extent, A. R. P.
13 ..	Millakehennyaya and Kolongahennyaya	14 1 39
15 ..	Kolongahennyaya	0 3 27
17 ..	Ehetugahennyaya	37 1 38
		52 3 24

and bounded as follows : on the north by the footpath to Halpanwila to be declared the property of the Crown under the Waste Lands Ordinances ; on the east by Millakelemukalana and Millagahakele to be declared the property of the Crown under the Waste Lands Ordinances, Punhene-ela, the village limit of Waduressekotuwa ; on the south by the village limits of Waduressekotuwa and Radayaya, the Punhene-ela, Siyambalagaswewakele to be declared the property of the Crown under the Waste Lands Ordinances ; on the west by Ehetugahennyaya (reservation for minor road) to be declared the property of the Crown under the Waste Lands Ordinances.

NOTE.—The following lot lying within the above-mentioned boundaries is excluded from this part of the order, and its extent of 1 acre and 27 perches is not included in the acreage of 52 acres 3 roods and 24 perches given above :—

Block survey preliminary plan 1,834.

Lot.	Name of Land.	Extent, A. R. P.
14 ..	Punhene-ela (stream)	1 0 27



Surveyor-General's Office,
Colombo, February 16, 1923.

Scale of 8 Chains to an Inch.

C. H. VINCE,
for Surveyor-General.

April 23, 1923.

M. M. WEDDERBURN,
Special Officer.

Puttalam S. O. No. 118.

Order under Section 4, Sub-section (1), of "The Waste Lands Ordinances of 1897, 1899, 1900, and 1903,"
admitting Land to be Private Property.

In the matter of the lands commonly called or known as Dunumadalagahennyaya, Kongahahena, and Kumbukgahennyaya, situate in the village of Siyambalagaswewa, in the Kumara-wanni pattu korale of the Demala hatpattu of the Puttalam District, in the North-Western Province, and of "The Waste Lands Ordinances of 1897, 1899, 1900, and 1903."

WHEREAS in pursuance of section 1 of the said Ordinances it was duly notified on the 10th day of February, 1922, that if no claim to the lands commonly called or known as Dunumadalagahennyaya, Kongahahena, and Kumbukgahennyaya, situate in the village of Siyambalagaswewa, in the Kumara-wanni pattu korale of the Demala hatpattu of the Puttalam District, in the North-Western Province, containing in extent 14 acres 1 rood and 22 perches, and shown as lots 19 and 23 in block survey preliminary plan 1,834, as described in the annexed diagrams, was made to Frederick Lewis, Special Officer appointed under section 28 of the said Ordinances, within the period of three months from the date specified in such notice, such lands would be declared the property of Crown, and dealt with on account of the Crown (*vide* Notice No. 8,047)

And whereas Suriyahatti Adikari Mudiyanse-lage Ranhamy on behalf of (1) Sundarhamige Appuhamy (minor), (2) Dewananda Unnanse of Ratnagiri Vihare in Nalladarankattuwa for himself, D. C. Weerasingha, Vidane Aratchie of Maiyawa on behalf of (3) George Duppa Miller, and (4) Mrs. Irene Carry, both of Rajakadaluwa, made claim therero, and I, Maxwell MacLagan Wedderburn, Special Officer appointed under section 28 of the said Ordinances, made due inquiry into such claim ; I, with the consent of His Excellency the Governor do hereby, in pursuance of the two agreements, one dated the 19th day of September, 1922, and the other dated the 30th day of October, 1922, and 2nd day of November

1922, admit the claim of the said 1st, 2nd, 3rd, and 4th claimants in the following shares, viz., $\frac{1}{4}$ share to the said 1st minor claimant, $\frac{1}{4}$ share to the said 2nd claimant, and $\frac{1}{4}$ share to both the said 3rd and 4th claimants to the above-mentioned lots 19 and 23, as more fully described herein below, under section 4, sub-section (1), of the said Ordinances.

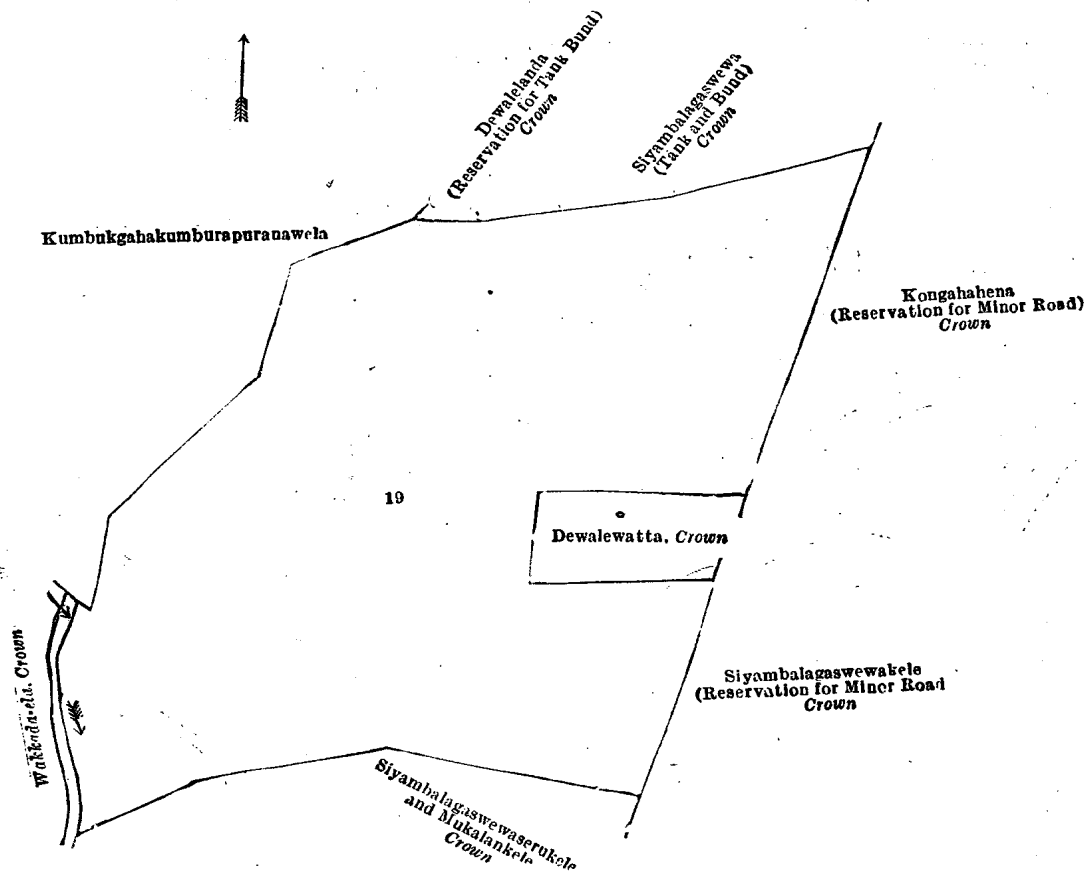
Description of the Lands referred to.

The following lots situate in the village of Siyambalagaswewa, in the Kumarawanni pattu korale of the Demalahatpattu of the Puttalam District, in the North-Western Province, as described in the annexed diagrams:—

I — Block survey preliminary plan 1,834.

Lot.	Name of Land.	Extent, A. R. P.
19	Dunumadalagahenyaya and Kongahahena	13 3 9

and bounded as follows: on the north by Kumbukgahakumburapuranawela (private), Dewalelanda (reservation for tank bund) to be declared the property of the Crown under the Waste Lands Ordinances, Siyambalagaswewa (tank and bund) to be declared the property of the Crown under the Waste Lands Ordinances; on the east by Kongahahena (reservation for minor road) to be declared the property of the Crown under the Waste Lands Ordinances, Dewalewatta to be declared the property of the Crown under the Waste Lands Ordinances, Siyambalagaswewakele (reservation for minor road) to be declared the property of the Crown under the Waste Lands Ordinances; on the south by Siyambalagaswewaserukele and Mukalankele to be declared the property of the Crown under the Waste Lands Ordinances; on the west by the Wakkada-ela to be declared the property of the Crown under the Waste Lands Ordinances, Kumbukgahakumburapuranawela (private).



Surveyor-General's Office,
Colombo, February 16, 1923.

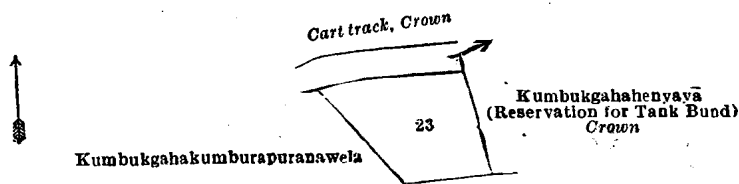
Scale of 4 Chains to an Inch.

C. H. VINCE,
for Surveyor-General.

II — Block survey preliminary plan 1,834.

Lot.	Name of Land.	Extent, A. R. P.
23	Kumbukgahahenyaya	0 2 13

and bounded as follows: on the north by the cart track to be declared the property of the Crown under the Waste Lands Ordinances; on the east by Kumbukgahahenyaya (reservation for tank bund) to be declared the property of the Crown under the Waste Lands Ordinances; on the south and west by Kumbukgahakumburapuranawela (private)



Surveyor-General's Office,
Colombo, February 16, 1923.

Scale of 4 Chains to an Inch.

C. H. VINCE,
for Surveyor-General.

M. M. WEDDERBURN,
Special Officer.

April 23, 1923.

Order under Section 2 of "The Waste Lands Ordinances of 1897, 1899, 1900, and 1903,"
declaring Land to be Crown Property.

In the matter of the lands commonly called or known as Meddekandana, Meddekandanapahalakattiya, and Dewakindamulla, situate in the village of Hanwella Pahala, in the Meda pattuwa of Hewagam korale, in the Colombo District of the Western Province, and of "The Waste Lands Ordinances of 1897, 1899, 1900, and 1903."

The notice required by section 1 of "The Waste Lands Ordinances of 1897, 1899, 1900, and 1903," having been duly published in manner prescribed by that section in respect of the above-named lands (*vide* Notice No. 8,214), and no claim having been made to the said lands or to any interest therein within the period of three months from the date specified in the said notice, I, Paikaisothy Saravanamuttu, Additional Assistant Government Agent, Colombo District, under and by virtue of the powers vested in me in that behalf by section 2 of the said Ordinances, do hereby on this 24th day of April, 1923, order and declare that the said lands, as more fully described herein below, situate in the village of Hanwella Pahala, in the Meda pattuwa of Hewagam korale of the Colombo District, in the Western Province, and shown as lots 1, 2, 3, and 4 in preliminary plan 17,611 and in the annexed diagram, and containing in extent 22 acres and 31 perches, are the property of the Crown.

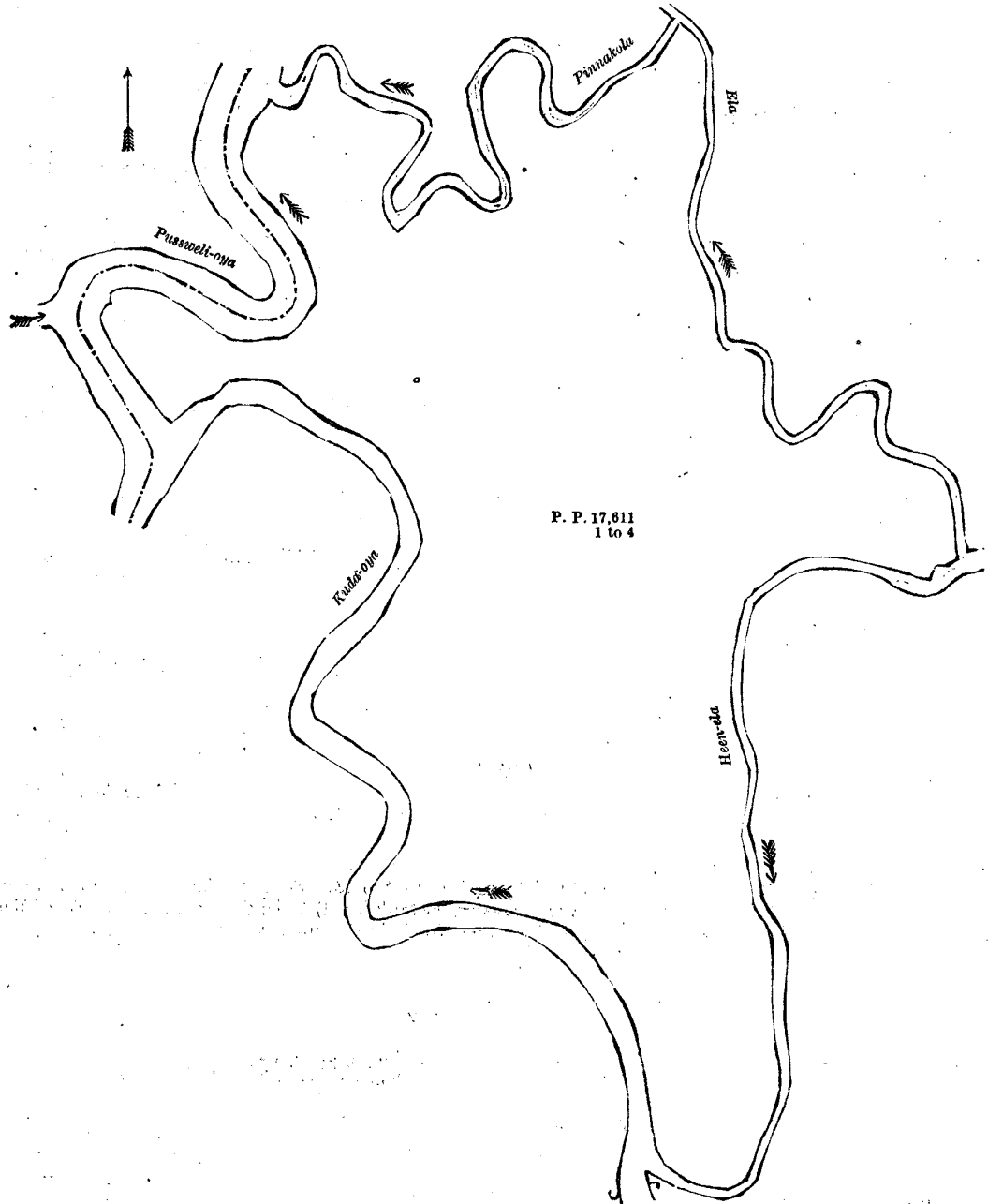
Description of the Lands referred to.

The following lots situate in the village of Hanwella Pahala, in Meda pattuwa of the Hewagam korale, in the Colombo District of the Western Province, as described in the annexed diagram:—

Preliminary plan 17,611.

Lot.	Name of Land.	Extent, A. R. P.	Lot.	Name of Land.	Extent, A. R. P.
1 ..	Meddekandana ..	8 0 0	4 ..	Meddekandana ..	12 0 22
2 ..	Meddekandanapahalakattiya ..	1 1 6			
3 ..	Dewakindamulla ..	0 3 3			22 0 31

and bounded as follows: on the north by Pussweli-oya and Pinnakola-ela; on the east by Pinnakola-ela and Heen-ela; on the south by Heen-ela and Kuda-oya; and on the west by Kuda-oya and Pussweli-oya.



Surveyor-General's Office,
Colombo, July 12, 1922,
April 24, 1923.

Scale of 4 Chains to an Inch.
P. SARAVANAMUTTU,
Additional Assistant Government Agent.

C. R. LUNDIE,
for Surveyor-General.

**Order under Section 2 of "The Waste Lands Ordinances of 1897, 1899, 1900, and 1903,"
declaring Land to be Crown Property.**

In the matter of the lands commonly called or known as Wellaudahena *alias* Amunekela, &c., situate in the village of Ulapane, in Ganga Ihala korale of the Udapalata division of the Kandy District of the Central Province, and of "The Waste Lands Ordinances of 1897, 1899, 1900, and 1903."

THE notice required by section 1 of "The Waste Lands Ordinances of 1897, 1899, 1900, and 1903," having been duly published in manner prescribed by that section in respect of the above-named lands (*vide* Notice No. 8,278), and no claim having been made to the said lands or to any interest therein within the period of three months from the date specified in the said notice, I, Alan Norman Hutt, Assistant Government Agent of the Kandy District of the Central Province, under and by virtue of the powers vested in me in that behalf by section 2 of the said Ordinances, do hereby on this 18th day of May, 1923, order and declare that the said lands, as more fully described herein below, situate in the village of Ulapane in Ganga Ihala korale of the Udapalata division of the Kandy District of the Central Province, and shown as lots 2, 5, 6, and 11 in preliminary plan 6,895 and in the annexed diagram, and containing in extent 18 acres 3 roods and 32 perches are the property of the Crown.

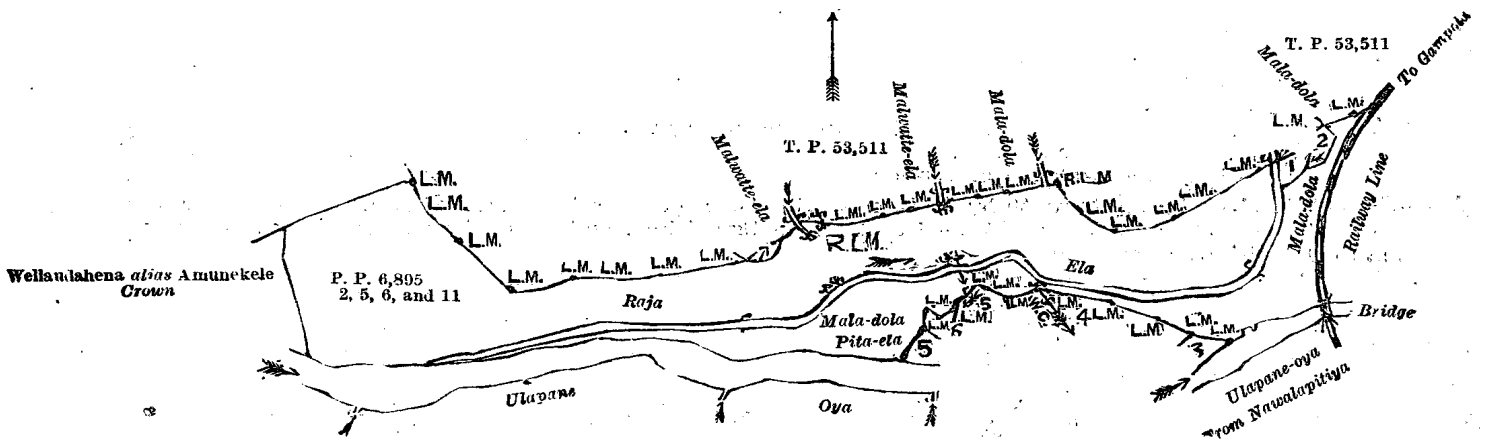
Description of the Lands referred to.

The following lots situated in the village of Ulapane, in Ganga Ihala korale of Udapalata division of the Kandy District of the Central Province, as described in the annexed diagram:—

Preliminary plan 6,895.

Lot.	Name of Land.	Extent, A. R. P.	Lot.	Name of Land.	Extent, A. R. P.
2 ..	Wellaudahena <i>alias</i> Amunekela	.. 14 0 3	11 ..	Wellaudahena <i>alias</i> Amunekela	.. 2 2 32
5 ..	Wellaudahena <i>alias</i> Amunekela (railway reservation)	.. 0 3 6			
6 ..	Wellaudahena <i>alias</i> Amunekela	.. 1 1 31			18 3 32

and bounded as follows: on the north by Wellaudahena *alias* Amunekela claimed by the Crown (T. P. 53,511), Wellaudahena *alias* Amunekela claimed by the Crown (lot 1 in P. P. 6,895), Maha-ambewatta claimed by the Crown (lot 3 in P. P. 6,895), Maha-ambewatta claimed by the Crown (lot 4 in P. P. 6,895); on the east by railway line from Nawalapitiya to Gampola; on the south by Ulapane-oya, Dhaulattawalakumbura, claimed by the Crown (lot 8 in P. P. 6,895), Wellaudahena *alias* Amunekela claimed by the Crown (lot 7 in P. P. 6,895), Pita-ela, Dhaulattawalakumbura claimed by the Crown (lot 9 in P. P. 6,895), and Wellaudahena *alias* Amunekela claimed by the Crown (lot 10 in P. P. 6,895); and on the west by Wellaudahena *alias* Amunekela claimed by the Crown.



- 1 Mahaambewatta Crown (P. P. 6,895)
- 2 Mahaambewatta Crown (P. P. 6,895)
- 3 Dhaulattawalakumbura Crown (P. P. 6,895)
- 4 Wellaudahena *alias* Amunekela Crown (P. P. 6,895)
- 5 Dhaulattawalakumbura Crown (P. P. 6,895)
- 6 Wellaudahena *alias* Amunekela Crown (P. P. 6,895)
- 7 Wellaudahena *alias* Amunekela Crown (P. P. 6,895)

Surveyor-General's Office,
Colombo, May 24, 1922.

Scale of 8 Chains to an Inch.

C. R. LUNDIE,
for Surveyor-General.

May 18, 1923.

A. N. HUTT,
Assistant Government Agent.

Order under Section 2 of "The Waste Lands Ordinances of 1897, 1899, 1900, and 1903,"
declaring Land to be Crown Property.

In the matter of the lands commonly called or known as Boraluwemukalana (reservation for Gansabhawa road), Boraluwemukalana (reservation for Gansabhawa road), and Welikandemukalana (reservation for Gansabhawa road), situate in the village of Uduwewela in Egodapota pattu of Galboda korale, in Kegalla District, in the Province of Sabaragamuwa, and of "The Waste Lands Ordinances of 1897, 1899, 1900, and 1903."

THE notice required by section 1 of "The Waste Lands Ordinances of 1897, 1899, 1900, and 1903," having been duly published in manner prescribed by that section in respect of the above-named lands (*vide* Notice No. 8,203), and no claim having been made to the said lands or to any interest therein within the period of three months from the date specified in the said notice, I, Roger Herbert Whitehorn, Assistant Government Agent of the Kegalla District of the Province of Sabaragamuwa, under and by virtue of the powers vested in me in that behalf by section 2 of the said Ordinances, do hereby on this 20th day of March, 1923, order and declare that the said lands, as more fully described herein below, situate in the village of Uduwewela in Egodapota pattu of Galboda korale of the Kegalla District, in the Province of Sabaragamuwa, and shown as lots 1, 3, and 5 in preliminary plan 2,777 and in the annexed diagrams, and containing in extent 1 rood and 25 perches, are the property of the Crown.

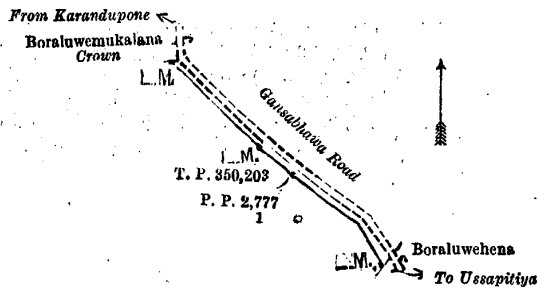
Description of the Lands referred to.

The following lots situated in the village of Uduwewela in Egodapota pattu of Galboda korale, in Kegalla District of the Province of Sabaragamuwa, as described in the annexed diagrams:—

I.—Preliminary plan 2,777.

Lot.	Name of Land.	Extent, A. R. P.
1	Boraluwemukalana (reservation for Gansabhawa road)	0 0 15

and bounded as follows: on the north by Boraluwemukalana claimed by the Crown; on the east by the Gansabhawa road; on the south by Boraluwehena claimed by Epalawala Co.; on the west by title plan No. 350,203.



Surveyor-General's Office,
Colombo, March 5, 1923.

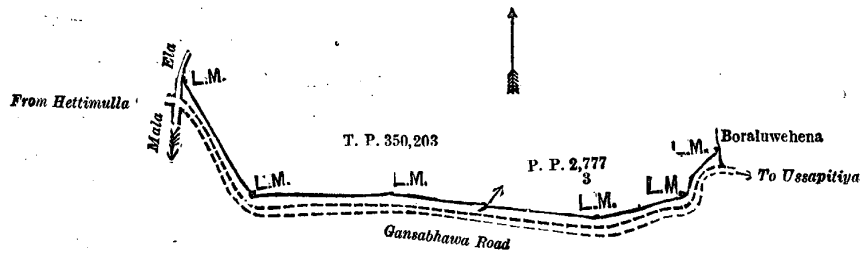
Scale of 4 Chains to an Inch.

G. K. THORNHILL,
for Surveyor-General

II.—Preliminary plan 2,777.

Lot.	Name of Land.	Extent, A. R. P.
3	Boraluwemukalana (reservation for Gansabhawa road)	0 1 3

and bounded as follows: on the north by title plan No. 350,203; on the east by Boraluwehena claimed by Epalawala Co.; on the south by the Gansabhawa road from Hettimulla to Ussapitiya; on the west by the Gansabhawa road from Hettimulla to Ussapitiya and Mala-ela.



Surveyor-General's Office,
Colombo, March 5, 1923.

Scale of 4 Chains to an Inch.

G. K. THORNHILL,
for Surveyor-General.

III.—Preliminary plan 2,777.

Lot.	Name of Land.	Extent, A. R. P.
5	Welikandemukalana (reservation for Gansabhawa road)	0 0 7

and bounded as follows: on the north by title plan No. 350,204; on the east by Deniyagawahena Crown reservation (P. P. 2,093/477); on the south by the Gansabhawa road from Hettimulla to Ussapitiya; on the west by Boraluwehena claimed by Epalawala Co.



Surveyor-General's Office,
Colombo, March 5, 1923.

Scale of 4 Chains to an Inch.

G. K. THORNHILL,
for Surveyor-General.

March 20, 1923.

R. H. WHITEHORN,
Assistant Government Agent.

**Order under Section 4, Sub-section (1), of "The Waste Lands Ordinances of 1897, 1899, 1900, and 1903,"
declaring Land to be Crown Property.**

In the matter of the lands commonly called or known as Galgodehena (reservation for road), Galgodehena, and Galgodehena (reservation along the Gansabhawa path), situate in the village of Mirihella, in Mawata pattu of the Paranakuru korale in Kegalla District, in the Province of Sabaragamuwa, and of "The Waste Lands Ordinances of 1897, 1899, 1900, and 1903."

WHEREAS in pursuance of section 1 of the said Ordinances it was duly notified on the 25th day of August, 1922, that if no claim to the lands commonly called or known as Galgodehena (reservation for road), Galgodehena, and Galgodehena (reservation along the Gansabhawa path), situate in the village of Mirihella in Mawata pattu of Paranakuru korale, in Kegalla District, in the Province of Sabaragamuwa, containing in extent 3 roods and 9 perches, and shown as lot 2 in preliminary plan 2,989 and lots 1, 3, and 2 in preliminary plan 3,153, as described in the annexed diagram, was made to the Assistant Government Agent of the Kegalla District, within the period of three months from the date specified in such notice, such lands would be declared the property of the Crown, and dealt with on account of the Crown (*vide* Notice No. 8,173);

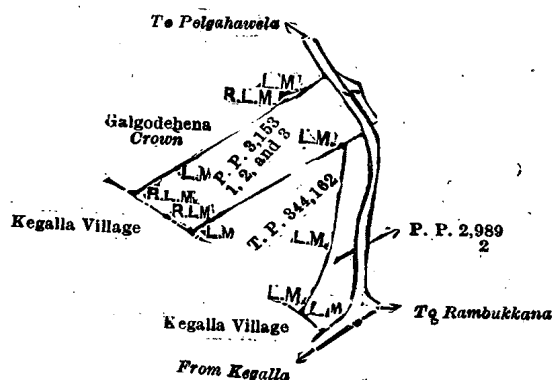
And whereas Dewatapedige Wattuwa of Mirihella made claim thereto, and whereas the said claimant has withdrawn his claim to the said lands, I, Roger Herbert Whitehorn, Assistant Government Agent of the Kegalla District, under and by virtue of the powers vested in me in that behalf by section 4 of the said Ordinances, do hereby on this 8th day of June, 1923, order and declare under section 4, sub-section (1), of the said Ordinances, that the said lands as more fully described herein below, are the property of the Crown.

Description of the Lands referred to.

The following lots situated in the village of Mirihella in Mawata pattu of Paranakuru korale, in Kegalla District of the Province of Sabaragamuwa, as described in the annexed diagram:—

Lot.	Name of Land.	Preliminary plan 2,989.	Extent, A. R. P.
2	Galgodehena (reservation for road)		0 0 34
		Preliminary plan 3,153.	
1 & 3	Galgodehena		0 2 5
2	Galgodehena (reservation along Gansabhawa path)		0 0 10
			<hr/> 0 3 9

and bounded as follows: on the north and east by Gansabhawa road from Kegalla to Polgahawela; on the south by the minor road from Kegalla to Rambukkana and the boundary limits of Kegalla village; on the south-west by title plan 344,162, and the boundary limits of Kegalla village; and on the north-west by Galgodehena claimed by the Crown.



Surveyor-General's Office,
Colombo, January 17, 1923.

Scale of 4 Chains to an Inch.

C. R. LUNDIE,
for Surveyor-General.

June 8, 1923.

R. H. WHITEHORN,
Assistant Government Agent.

PRELIMINARY NOTICES.

Kurunegala Notice No. 8,413.

Notice under "The Waste Lands Ordinances of 1897, 1899, 1900, and 1903."

TAKE notice that unless within three months from August 31, 1923, the persons, if any, who claim any interest in the lands hereinafter mentioned or in any one or more of such lands or to some interest therein make claim in person or in writing to the said lands or to any of them or to some interest therein to N. A. Hampton, Esq., Special Officer appointed under section 28 of "The Waste Lands Ordinances of 1897, 1899, 1900, and 1903," at his office at Colombo:

Such Special Officer, in pursuance of the powers vested in him by the said Ordinances, will declare by writing under his hand that the said lands, or such of them as to which no claim has been made, are the property of the Crown.

N. A. HAMPTON,
Special Officer.

NOTE.—A claim to a right of way over the said lands or any of them is a claim to an interest in the land or lands.

Description of the Lands referred to.

The following lots situated in the village of Wadugama, in the Katuwana korale of the Wannu hatpattu of the Kurunegala District of the North-Western Province, as described in the annexed diagram:—

Block survey preliminary plan 1,903.

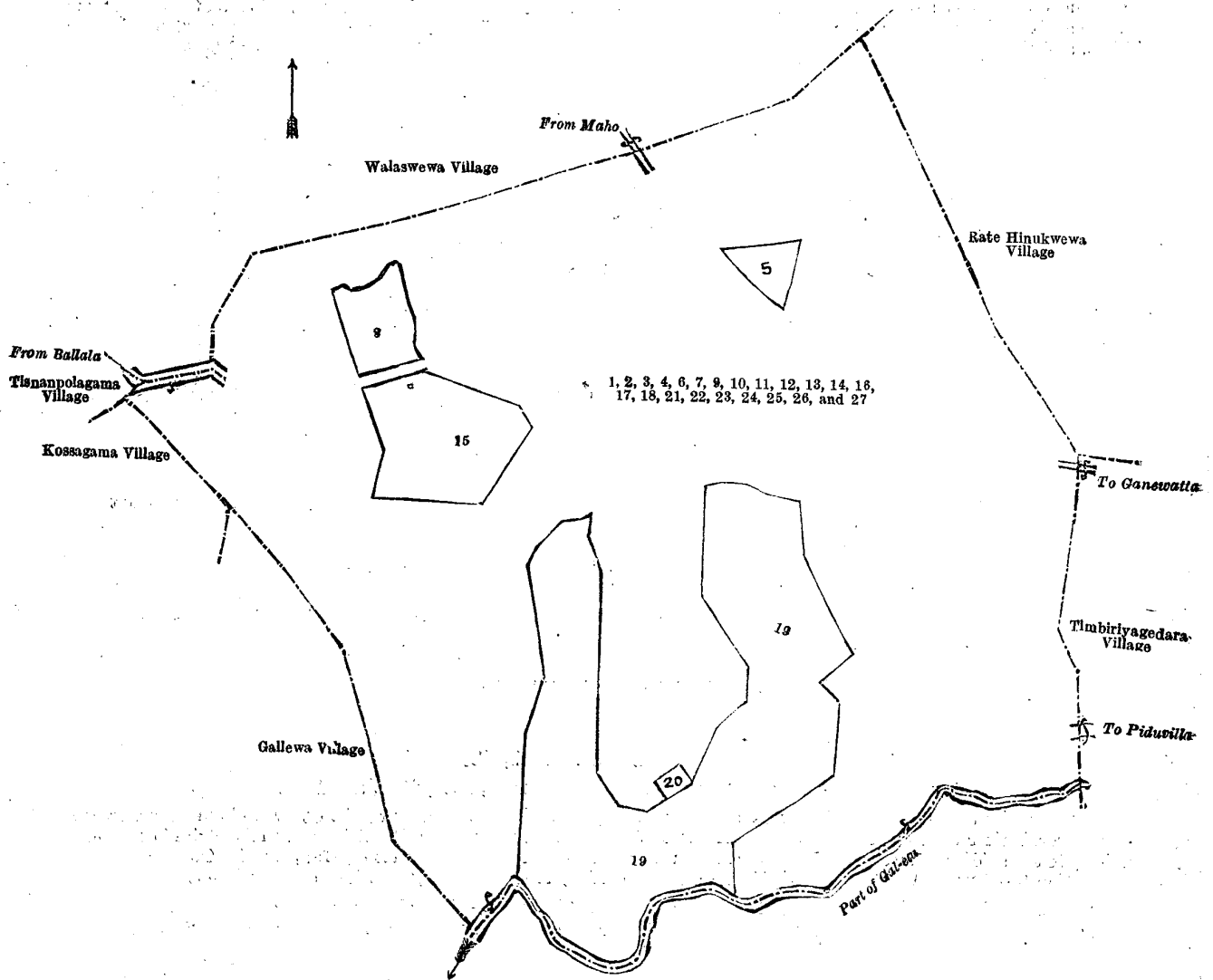
Lot.	Name of Land.	Extent, A. R. P.	Lot.	Name of Land.	Extent, A. R. P.
1	Kadurugahamulahena (railway line and reservation)	4 0 29	16	Midellagahawewa (tank and bund)	2 3 9
2	Kadurugahamulawewa (tank and bund)	1 1 26	17	Bogahahena	0 0 24
3	Kadurugahamulahena	0 1 13	18	Paluwatthehena	0 0 22
4	Nugahahamulahena	15 0 10	21	Do.	8 1 19
6	Dangahamulahena	18 2 11	22	Gansabhawa road	2 2 38
7	Paluwatthewewa (tank and bund)	0 2 23	23	Wadugamahawewa (tank and bund)	3 0 15
9	Paluwatthehena	4 0 22	24	Talgahahena	0 0 24
10	Part of Gansabhawa road	0 0 14	25	Talgahamulleyaya	13 3 34
11	Galagawahena	0 3 17	26	Kumbukgahamulahena	8 2 11
12	Galawewa (tank and bund)	2 1 16	27	Part of Gal-ela (stream)	0 2 24
13	Paluwatthehena	0 0 24			
14	Do.	18 1 5			106 2 30

and bounded as follows: on the north by the village limits of Tisanpolagama and Walaswewa; on the east by the village limits of Rate Hinukwewa and Timbiriagedera; on the south by part of Gal-ela (the village limit of Gallewa); on the west by the village limits of Gallewa, Kossagama, and Tisanpolagama.

NOTE.—The following lots lying within the above-mentioned boundaries are excluded from this notice, and their aggregate acreage of 25 acres and 9 perches is not included in the acreage of 106 acres 2 roods and 30 perches given above:—

Block survey preliminary plan 1,903.

Lot.	Name of Land.	Extent, A. R. P.
5	Kadurugahamulakumbura	0 2 25
8	Galagawakumbura	1 1 24
15	Webodakumbura	3 3 30
19	Ambagahawela	18 3 29
20	Pahalakumburekamata	0 0 21
		25 0 9



Surveyor-General's Office,
Colombo, May 3, 1923.

Scale of 8 Chains to an Inch.
Kurunegala S. O. 27—1923.

C. H. VINCE,
for Surveyor-General.

Kurunegala Notice No. 8,414.

Notice under "The Waste Lands Ordinances of 1897, 1899, 1900, and 1903."

TAKE notice that unless within three months from August 31, 1923, the persons, if any, who claim any interest in the lands hereinafter mentioned or in any one or more of such lands or to some interest therein make claim in person or in writing to the said lands or any of them or to some interest therein to N. A. Hampton, Esq., Special Officer appointed under section 28 of "The Waste Lands Ordinances of 1897, 1899, 1900, and 1903," at his office at Colombo:

Such Special Officer, in pursuance of the powers vested in him by the said Ordinances, will declare by writing under his hand that the said lands, or such of them as to which no claim has been made, are the property of the Crown.

N. A. HAMPTON,
Special Officer.

NOTE.—A claim to a right of way over the said lands or any of them is a claim to an interest in the land or lands.

Description of the Lands referred to.

The following lots situate in the village of Gonamuwa, in the Katuwana korale of the Wannihatpattu, in the Kurunegala District of the North-Western Province, as described in the annexed diagram:—

Block survey preliminary plan 1,892.

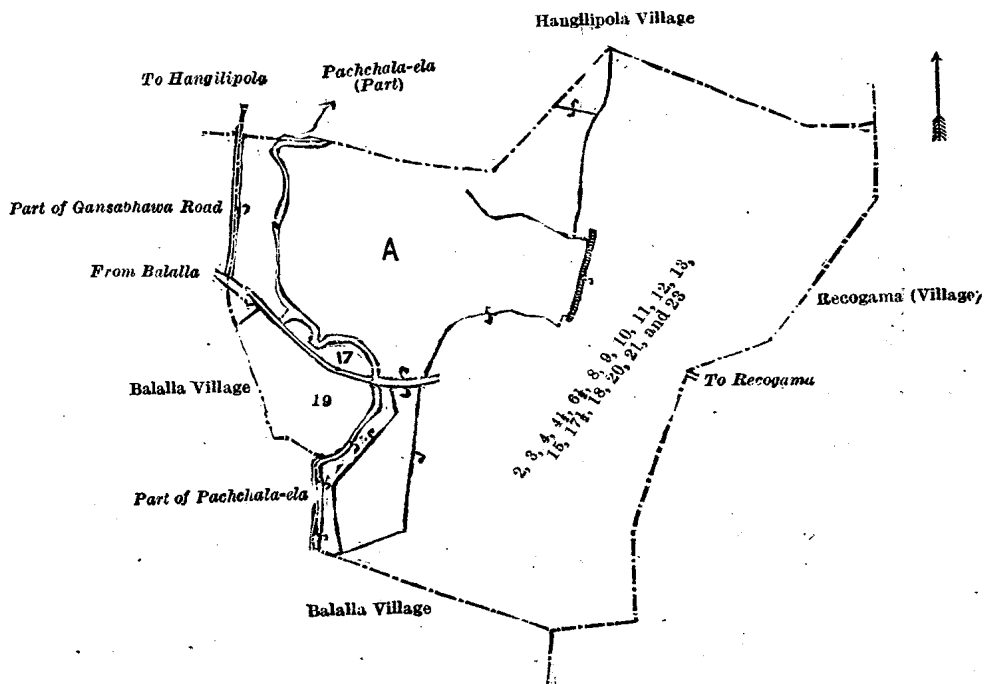
Lot.	Name of Land.	Extent, A. R. P.	Lot.	Name of Land.	Extent, A. R. P.
2	Gansabhawa road (part of)	0 1 12	12	Meegahahena (reservation for tank bund)	0 2 34
3	Elagawahena	3 2 39	13	Do.	3 2 4
4	Pachchala-ela	1 0 37	15	Ela	0 0 20
4½	Do. (part of stream)	0 0 8	17½	Gansabhawa road (reservation)	0 2 12
6½	Ela	0 0 18	18	Elagawahena	0 1 30
8	Gonamuwa we wapaulahena (reservation for tank bund)	1 1 18	20	Pachchala-ela (part of)	0 0 21
9	Gonamuwa we wa (tank and bund)	19 0 17	21	Elagawahena (reservation for stream)	2 0 21
10	Gonamuwadiyagilmeyahena	26 0 34	23	Kongahamulahena	40 0 9
11	Gansabhawa road (road reservation)	1 1 9			
					101 0 23

and bounded as follows: on the north by the village limit of Hangilipola, part of Pachchala-ela (village limit of Hangilipola), the village limit of Hangilipola; on the east by the village limit of Recogama; on the south by the village limits of Recogama and Balalla; on the west by part of Pachchala-ela (village limit of Balalla), the village limit of Balalla, part of Gansabhawa road (village limit of Balalla).

NOTE.—The following lots lying within the above-mentioned boundaries are excluded from this notice, and their aggregate acreage of 53 acres 2 roods and 37 perches is not included in the acreage of 101 acres and 23 perches given above:—

Block survey preliminary plan 1,892.

Lot.	Name of Land.	Extent, A. R. P.	Lot.	Name of Land.	Extent, A. R. P.
A 1	Gonamuwa we wapaulahena	1 0 35	A 16	Ihalakumbura	31 2 23
A 5	Do.	0 1 2	A 22	Elagawahena	5 1 33
A 6	Do.	2 2 4	19	Elagawakumbura	7 0 23
A 7	Do.	4 0 31	17	Ihalakumbura	1 0 24
A 14	Siyambalagahamulakamata (threshing floor)	0 0 22			53 2 37



Surveyor-General's Office
Colombo, May 4, 1923.

Scale of 16 Chains to an Inch.

Kurunegala S. O. 28—1923.

C. H. VINCE,
for Surveyor-General.

Kurunegala Notice No. 8,415.

Notice under "The Waste Lands Ordinances of 1897, 1899, 1900, and 1903."

TAKE notice that unless within three months from August 31, 1923, the persons, if any, who claim any interest in the lands hereinafter mentioned or in any one or more of such lands or to some interest therein make claim in person or in writing to the said lands or any of them or to some interest therein to N. A. Hampton, Esq., Special Officer appointed under section 28 of "The Waste Lands Ordinances of 1897, 1899, 1900, and 1903," at his office at Colombo :

Such Special Officer, in pursuance of the powers vested in him by the said Ordinances, will declare by writing under his hand that the said lands, or such of them as to which no claim has been made, are the property of the Crown.

N. A. HAMPTON,
Special Officer.

NOTE.—A claim to a right of way over the said lands or any of them is a claim to an interest in the land or lands.

Description of the Lands referred to.

The following lots situate in the village of Kossagama, in the Katuwana korale of Wannihatpattu of the Kurunegala District of the North-Western Province, as described in the annexed diagram:—

Block survey preliminary plan 1,904.

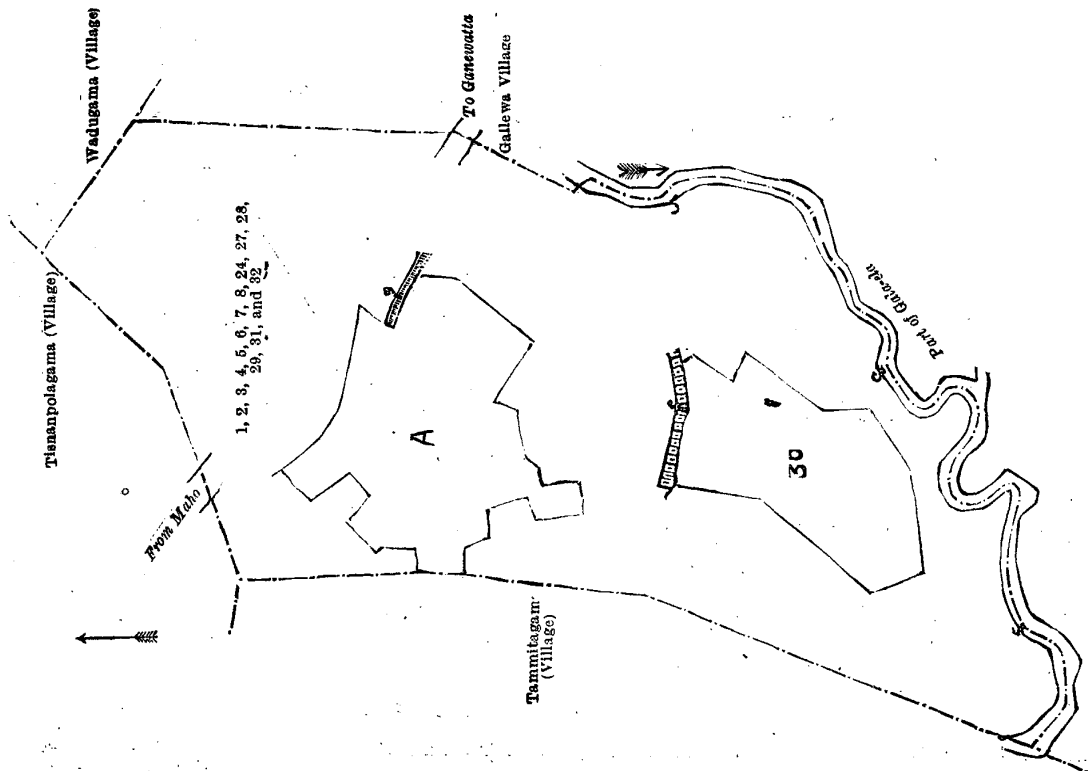
Lot.	Name of Land.	Extent, A. R. P.	Lot.	Name of Land.	Extent, A. R. P.
1	Mylagahamulahena	2 2 34	24	Diyagilmekumbura	1 2 2
2	Gansabhawa road	0 2 31	27	Pahalawewa (tank and bund)	3 1 18
3	Para-addarahena	0 3 37	28	Pitaallahena (reservation for bund)	0 0 12
4	Minor road	2 0 10	29	Kongahamulahena (reservation for bund)	0 0 24
5	Wewallahahena	14 2 22	31	Welapillewa	27 2 34
6	Minipittaniya (cemetery)	0 1 25	32	Gala-ela (part of stream)	1 3 1
7	Welapillewa (reservation for bund)	0 0 18			
8	Ihalawewa (tank and bund)	0 2 36			
					56 3 24

and bounded as follows: on the north by the village limits of Tisanapolagama and Wadugama; on the east by the village limits of Wadugama and Gallewa, part of Gala-ela (the village limit of Gallewa); on the south by a part of Gala-ela (the village limit of Gallewa); on the west by the village limits of Tammitagama and Tisanapolagama.

NOTE.—The following lots lying within the above-mentioned boundaries are excluded from this notice, and their aggregate acreage of 16 acres 1 rood and 33 perches is not included in the acreage of 56 acres 3 roods and 24 perches given above:—

Block survey preliminary plan 1,904.

Lot.	Name of Land.	Extent, A. R. P.	Lot.	Name of Land.	Extent, A. R. P.
A 9	Migahamulawatta	0 3 20	A 19	Amabagahamulawatta	0 0 32
A 10	Mylagahamulawatta	0 1 0	A 20	Kongahamulawatta	0 1 1
A 11	Dangahamulawatta	0 3 4	A 21	Kadjugahamulawatta	0 1 23
A 12	Nitullagahamulawatta	0 1 2	A 22	Paranawatta	2 2 0
A 13	Ambagahamulawatta	0 0 33	A 23	Ihalawela	2 0 39
A 14	Suriyagahamulawatta	0 0 26	A 25	Siyambalagahamulawatta	0 0 25
A 15	Do.	0 0 25	A 26	Kadurugahamulahena	0 1 17
A 16	Midigahamulawatta	0 1 6	30	Pahalawela	6 3 16
A 17	Godakirillagahamulawatta	0 1 0			
A 18	Kosgahamulawatta	0 1 4			
					16 1 33



Surveyor-General's Office,
Colombo, May 4, 1923.

Scale of 8 Chains to an Inch.
Kurunegala S. O. 29—1923.

C. H. VINCE,
for Surveyor-General.

Anuradhapura Notice No. 8,416.

Notice under "The Waste Lands Ordinances of 1897, 1899, 1900, and 1903."

TAKE notice that unless within three months from August 31, 1923, the persons, if any, who claim any interest in the lands hereinafter mentioned or in any one or more of such lands or to some interest therein make claim in person or in writing to the said lands or to any of them or to some interest therein to L. L. Hunter, Esq., Special Officer appointed under section 28 of "The Waste Lands Ordinances of 1897, 1899, 1900, and 1903," at his office at Colombo

Such Special Officer, in pursuance of the powers vested in him by the said Ordinances, will declare by writing under his hand that the said lands, or such of them as to which no claim has been made, are the property of the Crown.

L. L. HUNTER
Special Officer.

NOTE.—A claim to a right of way over the said lands or any of them is a claim to an interest in the land or lands.

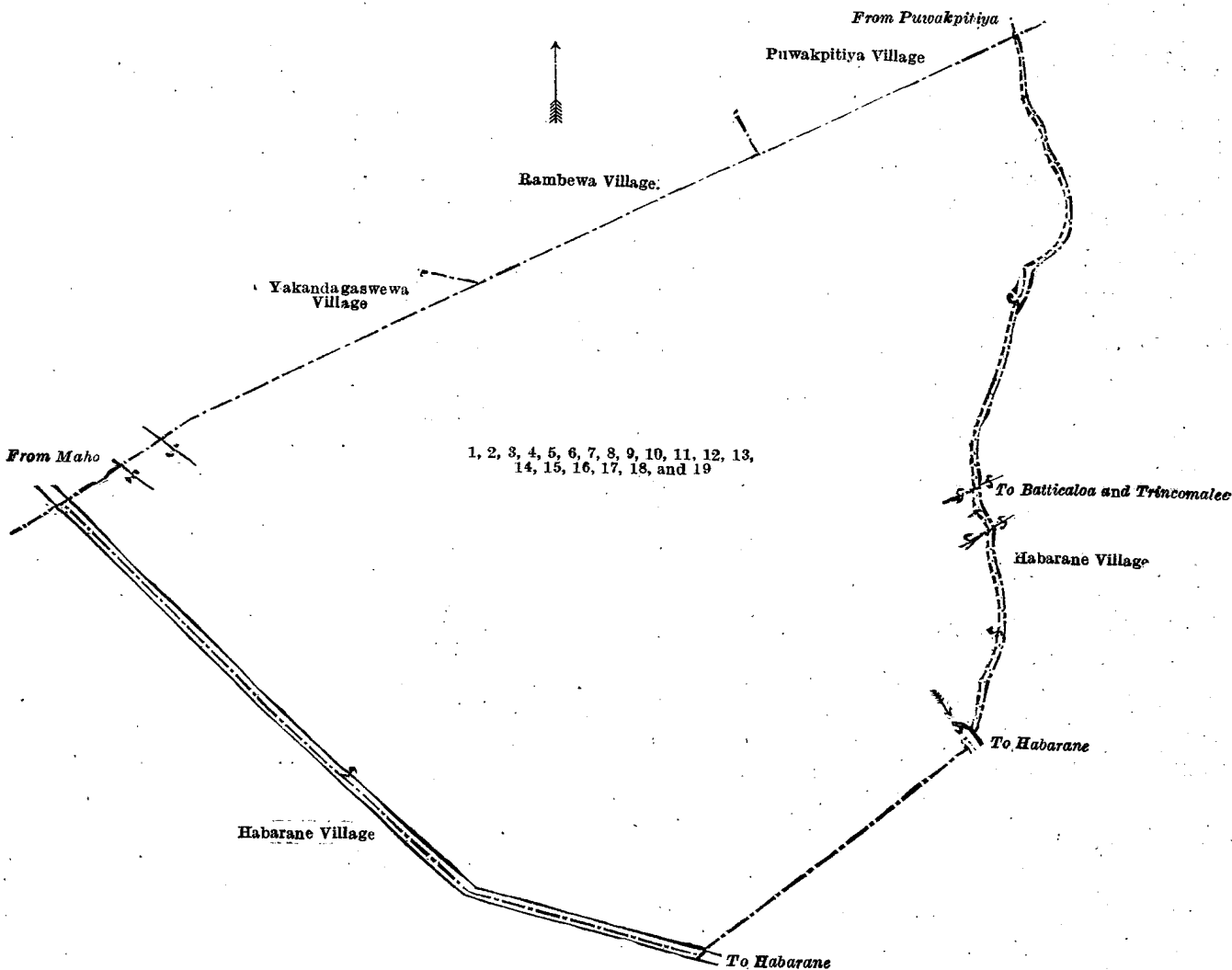
Description of the Lands referred to.

The following lots situated in the village of Siyambalagaswewa, in the Matombuwa tulana of the Matombuwa korale of the Hurulu palata of the North-Central Province, as described in the annexed diagram:—

Block survey preliminary plan 847.

Lot.	Name of Land.	Extent, A. R. P.	Lot.	Name of Land.	Extent, A. R. P.
1 ..	Habaragasmukalana, Siyambalagaswawahenyaya (required for the construction of the railway)	.. 23 2 6.1	9 ..	Madugahahenyaya, Welanhenyaya, &c.	.. 51 3 10
2 ..	Ela (required for the construction of the railway)	.. 0 0 26	10 ..	Footpath	.. 0 0 36
3 ..	Siyambalagaswawahenyaya, Gaduluyaya, Welanhenyaya (required for the construction of the railway)	.. 8 0 4.8	11 ..	Do.	.. 0 0 16
4 ..	Footpath (required for the construction of railway)	.. 0 0 3	12 ..	Kahatagahayaya, Siyambalagaswawahenyaya, &c.	.. 12 3 6
5 ..	Palavelihenyaya	.. 3 3 22	13 ..	Ela (stream)	.. 0 1 35
6 ..	Habaragasmukalana	.. 83 1 35	14 ..	Siyambalagaswawahenyaya	.. 49 1 34
7 ..	Ela (stream)	.. 0 2 36	15 ..	Tank bund (abandoned)	.. 0 1 12
8 ..	Habaragasmukalana and Weeragahamukalana	.. 80 3 16	16 ..	Siyambalagaswawahenyaya	.. 1 1 34
			17 ..	Habaragasmukalana	.. 82 2 32
			18 ..	Habaragasidama (reservation for road)	.. 2 0 33
			19 ..	Road (half the area of road)	.. 1 1 6
					403 2 2.9

and bounded as follows: on the north by the village limits of Yakandagaswewa, Rambewa, and Puwakpitiya; on the east by the village limit of Habarane (the road from Puwakpitiya to Habarane), the village limit of Habarane; on the south by the village limit of Habarane, the road from Habarane to Maho; on the west by the road from Habarane to Maho.



Surveyor-General's Office,
Colombo, April 26, 1923.

Scale of 16 Chains to an Inch.
Anuradhapura S. O. 28—1923.

C. H. VINCE,
for Surveyor-General.

Ratnapura Notice No. 8,417.

Notice under "The Waste Lands Ordinances of 1897, 1899, 1900, and 1903."

TAKE notice that unless within three months from August 31, 1923, the persons, if any, who claim any interest in the lands hereinafter mentioned or in any one or more of such lands or to some interest therein make claim in person or in writing to the said lands or to any of them or to some interest therein to W. T. Stace, Esq., Special Officer appointed under section 28 of "The Waste Lands Ordinances of 1897, 1899, 1900, and 1903," at his office at Colombo:

Such Special Officer, in pursuance of the powers vested in him by the said Ordinances, will declare by writing under his hand that the said lands or such of them as to which no claim has been made, are the property of the Crown.

W. T. STACE,
Special Officer.

NOTE.—A claim to a right of way over the said lands or any of them is a claim to an interest in the land or lands.

Description of the Lands referred to.

The following lots situate in the village of Demanagammana, in the Meda pattu of the Nawadun korale in the Ratnapura District of the Province of Sabaragamuwa, as described in the annexed diagram:—

Block survey preliminary plan 16.

Lot.	Name of Land.	Extent, A. R. P.	Lot.	Name of Land.	Extent, A. R. P.
2	Rila-dola (stream)	0 0 14	91	Millagahaliyaddehena	2 2 38
3	Part of Hal-dola (stream)	0 0 34	92	Lindagawahena <i>alias</i> Tippolagehena,	
4	Do.	2 1 23		Millagahahena, and Ellagawahena	3 2 9
5	Dekandemukulana, Patulpanamukalana, Atukolamukalana, and Mut-tettugoddellemukalana	329 0 21	98	Gansabhawa road	1 1 14
6	Part of Rila-dola (stream)	1 1 16	106	Water-course (ela)	0 0 5
7	Peelladeniyehenyaya <i>alias</i> Udahadiddeniyehena, Diyawalagawahena, Pattiyelandehena, Diddeniyehena, Ambagahatennehena, Dalukgalehena, Okandehena, Kiriya ketiyehena, Panwilalagahena, and Galttallangahena	39 3 8	111	Dachchawattehena	0 1 5
8	Rila-dola (stream)	0 3 30	113	Stream	0 0 28
9	Aliyamaladeniyehena, Okandehena, and Ganimehena	9 3 3	115	Godellewattehena	4 2 24
10	Part of Mala-dola (stream)	0 0 16	116	Stream	0 0 4
16	Mahakumbura	2 3 14	118	Do.	0 0 4
21	Puranagodahena, Triyagahagodahena, and Ambalamagawagodahena	2 3 21	119	Do.	0 0 3
22	Gansabhawa road	0 1 35	121	Do.	0 0 14
22B	Do.	0 2 15	123	Do.	0 0 8
22½	Do.	0 1 37	128	Riladola (stream)	0 0 5
22¼	Do.	0 1 4	130	Stream	0 0 26
22¼	Do.	0 0 7	134	Do.	0 0 33
22½	Estate road	0 3 37	136	Kanattawattehena	2 1 3
25	Water-course	0 1 6	137	Stream	0 0 4
26A	Ela (stream)	0 0 11	140	Pelehena	0 1 24
26B	Kosgahayatakellegodella	0 0 24	142	Bogahakumburehena	5 1 8
27	Water-course	0 0 12	143	Ela (stream)	0 0 17
31	Gansabhawa road	0 0 6	143½	Do.	0 1 6
37	Water-course	0 0 25	143½	Do.	0 0 27
38	Stream	0 0 10	144	Tippalagehena	0 0 22
39	Water-course	0 0 16	145	Welihindamukalana	0 0 12
41	Stream	0 0 3	146	Do.	0 1 20
42	Do.	0 0 10	147	Kerekokudeniye hena	0 3 21
43	Rila-dola (stream)	3 0 19	148	Do.	1 2 1
43½	Do.	0 1 0	149	Ela (stream)	0 1 12
47	Pattiyagedaradeniya	0 1 20	154	Stream	0 0 1
49	Hompolaowita <i>alias</i> Ambagahatennehena	1 3 9	156	Do.	0 0 8
52	Stream	0 0 6	157	Kudugalmandiyehena	1 0 12
53	Ambagahatennehena <i>alias</i> Udahadiddeniyehena	1 0 1	159	Peelladeniyehena, Muttettuwehena, Jambugahahena, and Annakkagalahena	13 1 33
54	Mala-dola (stream)	0 0 6	160	Stream	0 0 6
55	Do.	0 0 8	162	Pantulpanahena, Galgodeokandehena, Pahalaokandehena and Helehena	15 3 14
57	Talagahawattehenedeniya	0 1 24	164	Stream	0 0 3
58	Talagahawattehena, Watadeniyehena, Horamandiyehena, Kehelmandiyehena	25 0 36	168	Ela (stream)	0 0 31
60	Udahagederawattehena	0 3 20	170	Koralagegodella	0 2 10
63	Rila-dola (stream)	0 0 6	173	Stream	0 0 12
65	Water-course	0 0 15	175	Hunukotuwehena	2 1 22
70	Bogahayatahena, Amuwalallehena, Talangamagegetaudahena, Pahalagehena	13 3 26	176	Do. and Kerekokudeniya hena	0 2 9
73	Stream	0 1 9	177	Part of Ganime-ela (stream)	0 0 15
75	Do.	0 2 4	178½	Main road	0 1 25
76	Do.	0 0 3	179½	Ela	0 0 1
76½	Do.	0 0 10	179½	Ela	0 0 3
77	Ellagawahena	2 1 6	180	Main road	0 1 2
81	Ela (stream)	0 0 31	183	Welihindahena <i>alias</i> Kandubena	1 3 15
81½	Do.	0 0 13	185	Pengiri Kanatta	4 3 3
83	Pettaragawahena	3 0 23	186	Estate road	0 1 12
84	Stream	0 0 10	190	Main road	0 2 39
86	Gansabhawa road	0 1 6	192	Stream	0 0 26
			193	Rahupitiyehena	5 2 6
			194	Stream	0 0 12
			196	Road to temple	0 1 12
			197	Meneritennepansalawatta	1 0 16
			202	Moragahawitahena and Murutennewitahena	1 3 29
			209	Main road	0 1 1
			213	Maragahawitahena	0 2 9
			214	Dodangaha-ela (stream)	5 0 14
			215	Main road	2 1 6
			217	Part of (stream)	0 0 29

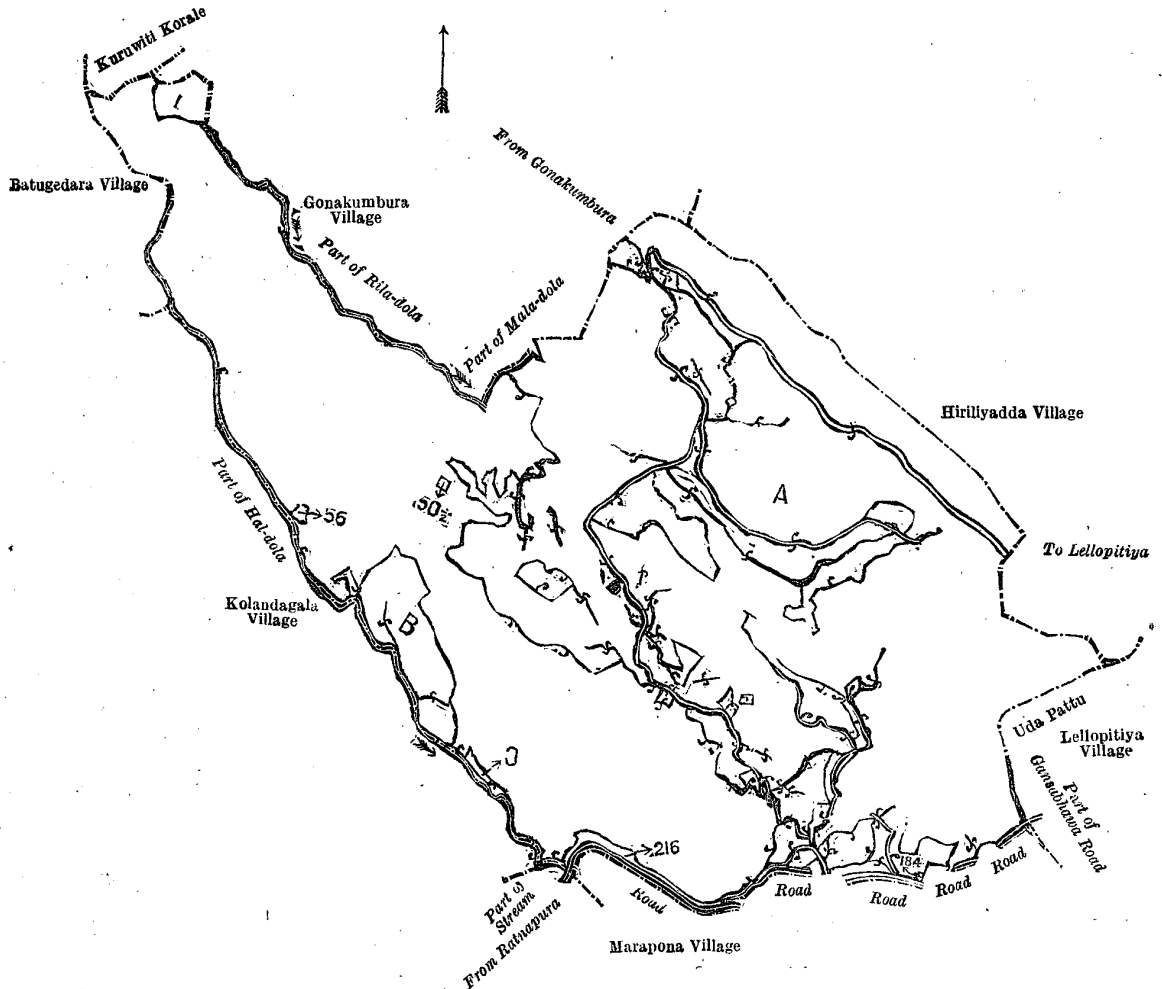
and bounded as follows : on the north by the boundary of Kuruwiti korale (the village limit of Gonakumbura), part of Rila-dola and part of Mala-dola, (the village limits of Gonakumbura), the village limit of Gonakumbura ; on the east by the village limit of Hiriliyadda, the boundary of Uda pattu (the village limit of Lellopitiya), part of Ganime-ela (the village limit of Lellopitiya ; on the south by the village limits of Welimaluwa and Marapana ; on the west by part of Hal-dola (the village limit of Kolondagalla), part of Hal-dola (the village limit of Batugedera), the village limit of Batugedera.

NOTE.—The following lots lying within the aforesaid boundaries are excluded from this notice, and no part of its acreage of 685 acres 3 roods and 1 perch is included in the acreage of 533 acres and 2 perches given above:—

Block survey preliminary plan 16.

Lot.	Name of Land.	Extent, A. R. P.	Lot.	Name of Land.	Extent, A. R. P.
1	Lansdowne estate	7 0 11	A 98A	Estate road	0 2 18
A 11	Do.	0 3 8	A 98½	Do.	0 1 3
A 12	Do. (T. P. 231,114)	197 0 34	A 99	Pita wattedegawatta	0 0 32
A 12½	Do.	0 0 24	A 100	Do.	0 1 35
A 12¾	Do.	0 0 8	A 101	Pitanganagewatta	1 1 38
A 12⅞	Do.	0 0 10	A 102	Ellanland estate	37 1 9
A 12⅘	Do.	0 0 2	A 103	Galliyaddedeniya	0 1 18
A 12⅙	Do.	0 0 9	A 104	Meda wattedewita	0 0 31
A 12⅚	Do.	0 0 13	A 105	Meda watta	2 0 12
A 13	Do.	12 0 12	A 107	Palugampolahena <i>alias</i> Galpottenhena	1 0 19
A 14	Wedalagewatta	0 0 22	A 108	Galliyaddekumbura	1 2 13
A 15	Water-course	0 0 24	A 109	Galpottewatta	1 0 20
A 17	Wedalagewatta or Bomaluwewatta	0 2 3	A 110	Asweddumedeniya	0 0 23
A 18	Do.	0 3 3	A 112	Maha weekumbura, Peelladeniya, and Mahakumbura	9 3 15
A 19	Lansdowne estate	0 2 4	A 114	Puhulamaliyadda or Maha weekumburedeniya	1 1 38
A 20	Wedalagewatta or Bomaluwewatta	0 3 32	A 115½	Godella wattedehena, Weraniyalandahena <i>alias</i> Wagurehena	14 3 4
A 22A	Gansabhawaroad (road over private land)	0 0 16	A 125	Peelladeniyewatta	1 3 7
A 23	Lansdowne estate	2 0 17	A 126	Do.	2 3 38
A 24	Galagawakumburedeniya	1 3 15	A 127	Do.	0 1 35
A 26	Welikumburuyaya, Purana Aswedduma, Iriyagahakumbura, Ambalamekumbura, Kosgahayatakella	11 3 15	A 129	Do.	0 3 19
A 26c	Welikumburuyaya	4 1 30	A 131	Nikagahadeniyewita	0 0 28
A 28	Handuwalage-asweddumedeniya <i>alias</i> Alutaswedduma	3 2 5	A 132	Nikagahadeniyedeniya	0 3 4
A 29	Thiambaragalbodawatta	0 0 31	A 133	Pinna ketiya, Weralugahakumbura, and Pothukolawilakumbura	6 3 6
A 30	Do.	2 0 5	A 135	Imbulpelessewatta and Kanattewatta	1 3 18
A 30½	Do.	0 0 9	A 138	Kudugalmandiyehenawatta	1 2 37
A 32	Do.	0 0 21	A 139	Kitulgahadeniya	2 0 35
A 33	Delgahadeniya	0 1 6	A 141	Tippalatenhena	7 3 30
A 34	Thiambaragalbodahenedeniya	0 0 22	A 150	Kerekokudeniya <i>alias</i> Iriyagahaliyadda	1 1 13
A 35	Pinumdamadeniya	0 2 34	A 151	Iriyagahakumburegodahena	0 2 2
A 36	Asweddumedeniya	0 3 3	A 152	Peellahenewatta	3 3 11
A 40	Talangamagewatta <i>alias</i> Pahalagewatta	4 0 10	A 153	Peellagawagodahena	0 3 9
A 44	Ellanland estate	19 0 14	A 155	Peellagawakumbura	1 2 39
A 45	Aliyamaladeniya	0 2 18	A 158	Muttettuwekumbura and Aswedduma	3 0 37
A 46	Arawadeniye	1 2 17	A 161	Jambugahadeniyekumbura	0 1 20
A 48	Pattiyegedawatta	1 0 13	A 167	Kanaralagedeniya <i>alias</i> Banduredeniya	0 2 22
A 50	Udahadiddeniyedeniya	1 0 5	A 169	Koralageowita	1 2 9
A 51	Pahaladideniya	0 2 14	A 171	Iriyagahakumburegodawita	0 3 18
A 59	Arawegedawatta, Udahagedarawatta, and Bogahawatta	4 2 39	A 172	Murutennewita	0 2 39
A 61	Medawatta	0 1 22	A 174	Kerekokudeniya and Bogahakumbura	5 1 38
A 62	Ambagahakumburedeniya	1 3 27	A 178	Meddumagewatta	0 0 31
A 64	Paragahakumbura, Wagurakumbura and Pallahakumbura, Alukumbura and Wagura	8 1 11	A 179	Medadeniyekumbura	0 2 6
A 66	Mananagewatta	2 1 16	A 181	Welihindahenewatta <i>alias</i> Medadeniyehenawatta	0 3 6
A 67	Ellanland estate	3 2 31	A 182	Marshall Valley estate	0 0 30
A 68	Palugampalagewatta	0 3 27	A 187	Kanaralagedeniye henewatta or Ambalamehena	1 1 27
A 69	Do.	0 3 6	A 188	Kanaralagedeniyeowita	1 0 1
A 71	Delgahawatta	0 1 2	A 189	Dikowitewatta	0 3 37
A 72	Do. Gamaethigewatta and Alutnuwaragewatta	4 3 12	A 191	Rahudeniya	0 3 20
A 74	Gammeddewela	16 1 11	A 195	Marakkalayaideniya or Rahupitiyedeniya	0 3 30
A 78	Ellagawakumbura	0 2 3	A 198	Pahalakerekokudeniyapurana	1 0 22
A 79	Gammeddewelagala (rock)	0 1 5	A 199	Menerigamagewatta	1 1 38
A 80	Peellalanga-elledeniya	0 2 10	A 200	Menerihenewatta	0 2 1
A 82	Petteregawadeniyekumbura	0 0 23	A 201	Moragahahenetenneokanda	0 1 26
A 85	Petteregawahena	6 0 18	A 203	Menerigamagewitawatta	0 3 21
A 87	Ampitiyewatta	0 0 9	A 204	Kosgahawitawatta	0 2 17
A 88	Do.	0 0 29	A 205	Pansalakoratuwa	1 0 6
A 89	Marshall Valley estate	0 1 9	A 206	Rahupitiyehenewatta	0 0 28
A 90	Do. (T. P. 231,115)	169 3 0	A 207	Not used	—
A 93	Janalagewatta or Alutnuwaragewatta	5 1 1	A 208	Mahawita (T. P. 94,849)	1 3 1
A 94	Tippalagehenewatta	0 2 3	A 210	Not used	—
A 95	Kocatuwewatta	2 0 35	A 211	Moiagahawitawatta	1 3 37
A 96	Botalagewatta	2 2 5			
A 97	Ellanland estate	1 2 37			

Lot.	Name of Land.	Extent, A. R. P.	Lot.	Name of Land.	Extent, A. R. P.
A 212	Moragahawita	0 2 19	B 124	Mahakumbura	2 1 5
216	Gangagawahena (T. Ps. 200,376 and 200,377)	2 0 20	c 163	Horagahakumbura	1 1 22
50½	Ambagahatnewatta	0 1 24	c 165	Horagahadeniyagawawita	0 1 4
56	Palagahawattehenekumbura	0 2 39	c 166	Horagahadeniya	0 1 0
B 117	Wataadeniyekumbura	0 2 35	184	Welihindahenewatta <i>alias</i> Kanduhenewatta	0 0 9
B 120	Asweddumekumbura	2 0 38			
B 122	Kolandagollewatta	24 1 29			685 3 1



2, 3, 4, 5, 6, 7, 8, 9, 10, 16, 21, 22, 22B, 22½, 22½, 22½, 22 1/5, 25, 26A, 26B, 27, 31, 37, 38, 39, 41, 42, 43, 43½, 47, 49, 52, 53, 54, 55, 57, 58, 60, 63, 65, 70, 73, 75, 76, 76½, 77, 81, 81½, 83, 84, 86, 91, 92, 98, 100, 111, 113, 115, 116, 118, 119, 121, 123, 128, 130, 134, 136, 137, 140, 142, 143, 143½, 143½, 144, 145, 146, 147, 148, 149, 154, 156, 157, 159, 160, 162, 164, 168, 170, 173, 175, 176, 177, 178½, 179½, 179½, 180, 183, 185, 186, 190, 192, 193, 194, 196, 197, 202, 209, 213, 214, 215, and 217

Surveyor-General's Office,
Colombo, December 14, 1922.

Scale of 32 Chains to an Inch.
Ratnapura S. O. 7—1923.

C. H. VINCE,
for Surveyor-General.

Kegalla Notice No. 8,418.

Notice under "The Waste Lands Ordinances of 1897, 1899, 1900, and 1903."

TAKE notice that unless within three months from August 31, 1923, the persons, if any, who claim any interest in the lands hereinafter mentioned or in any one or more of such lands or to some interest therein appear before the Assistant Government Agent of the Kegalla District of the Province of Sabaragamuwa, at his office at Kegalla, and make claim in person or in writing to the said lands or any of them or to some interest therein :

Such Assistant Government Agent, in pursuance of the powers in him vested by the said Ordinances, will declare by writing under his hand that the said lands, or such of them, as to which no claim has been made, are the property of the Crown.

R. H. WHITEHORN,
Assistant Government Agent.

NOTE.—A claim to a right of way over the said lands or any of them is a claim to an interest in the land or lands.

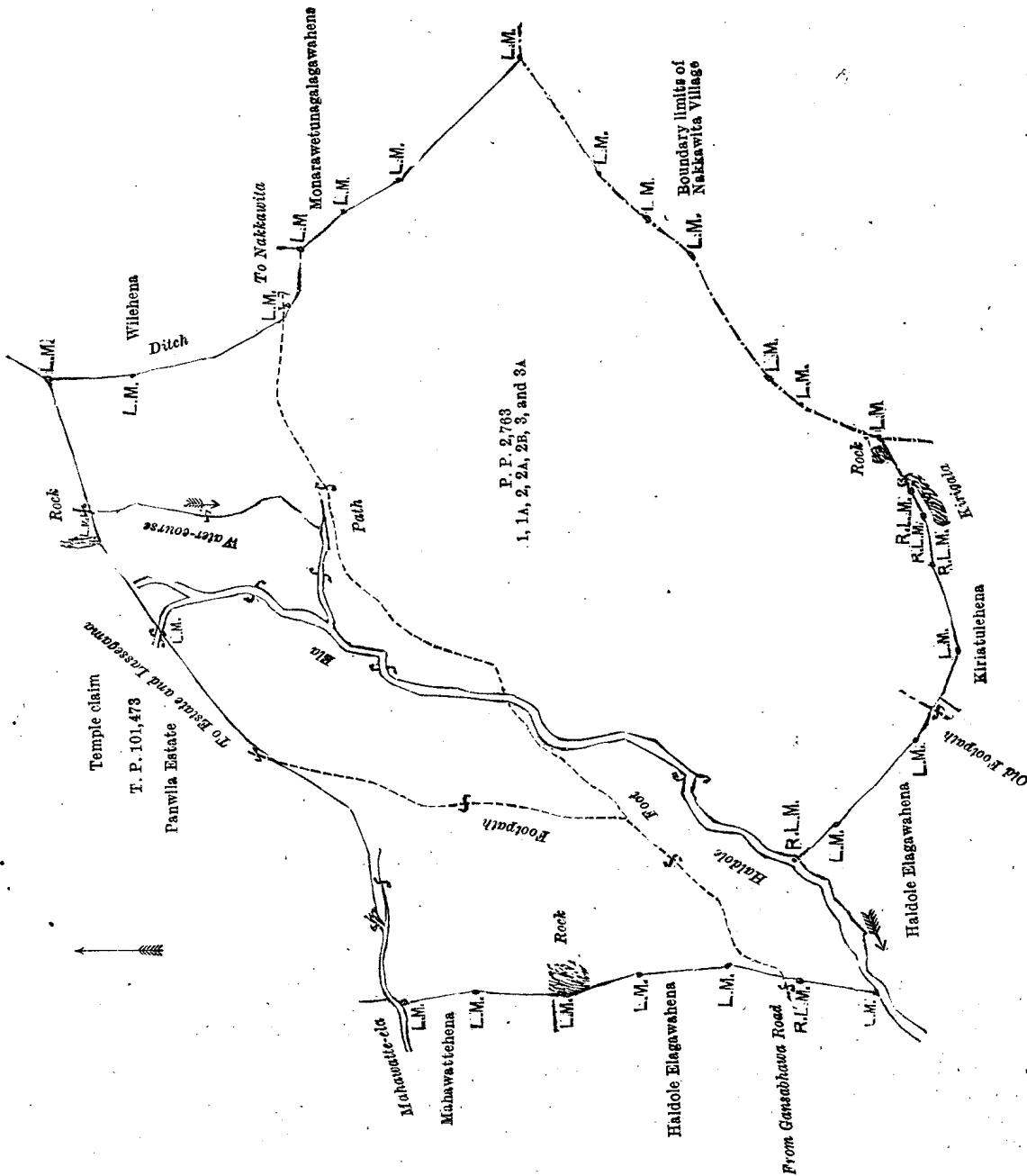
Description of the Lands referred to.

The following lots situated in the village of Miyana wita, in Atulugam korale east of Three Korales, in the Kegalla District of the Province of Sabaragamuwa, as described in the annexed diagram :—

Preliminary plan 2,763.

Lot.	Name of Land.	Extent, A. R. P.	Lot.	Name of Land.	Extent, A. R. P.
1 ..	Banduradeniyehena, Tuttirimandiye-kurahanhena, Haldole-elagawahena, and Annakkagalahena	.. 16 2 20	2B ..	Galapallehena 0 0 14
1A ..	Panwilalanda (reservation for stream) ..	2 0 1	3 ..	Haldole-elagawahena and Mahawatte-hena 3 0 9
2 ..	Haldole-elagawahena, Annakkagalahena, and Mahawattehena 1 1 13	3A ..	Panwilalanda (reservation for stream)	0 0 2
2A ..	Panwilalanda (reservation for stream) ..	2 0 15			25 0 34

and bounded as follows : on the north by Mahawatte-ela and Panwila estate claimed by Mr. Rosslyn Koch (temple claim T. P. 101,473) ; on the east by Wilehena and Monarawetunagalagawahena, both claimed by N. G. Sinno Appu, L. Tenhami, and others ; on the south by the boundary limits of Nakkawita village, and by Kiriattulehena and Haldole-elagawahena, both claimed by W. L. Siddappu and others, and by Haldole-ela ; and on the west by Haldole-elagawahena claimed by Jayatu Ganitaya and others, and Mahawattehena claimed by Jayatu Ganitaya.



Kegalla Notice No. 8,419.

Notice under "The Waste Lands Ordinances of 1897, 1899, 1900, and 1903."

TAKE notice that unless within three months from August 31, 1923, the persons, if any, who claim any interest in the lands hereinafter mentioned or in any one or more of such lands or to some interest therein appear before the Assistant Government Agent of the Kegalla District of the Province of Sabaragamuwa, at his office at Kegalla, and make claim in person or in writing to the said lands or any of them or to some interest therein :

Such Assistant Government Agent, in pursuance of the powers in him vested by the said Ordinances, will declare by writing under his hand that the said lands, or such of them as to which no claim has been made, are the property of the Crown.

R. H. WHITEHORN,
Assistant Government Agent.

NOTE.—A claim to a right of way over the said lands or any of them is a claim to an interest in the land or lands.

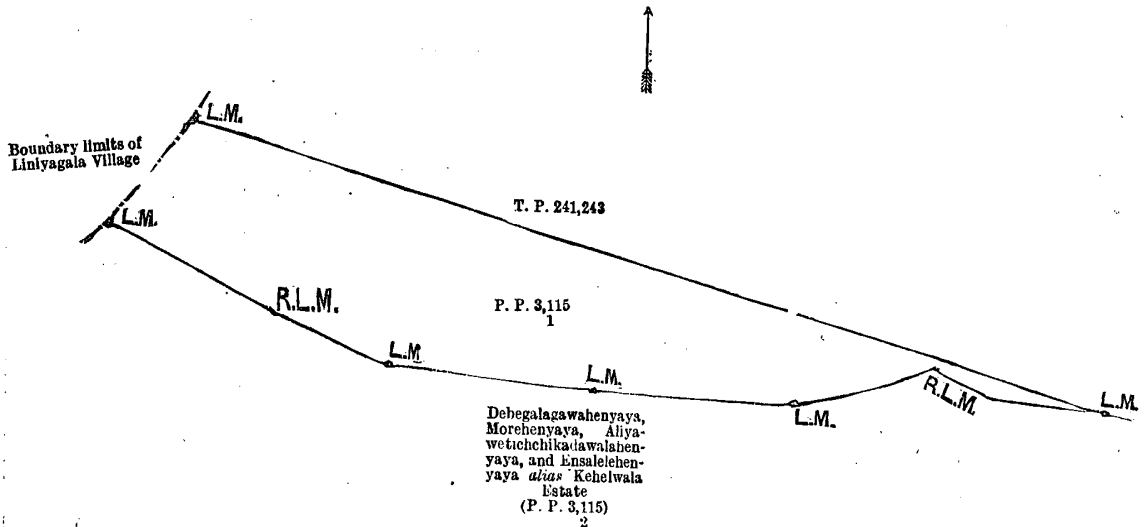
Description of the Lands referred to.

The following lots situated in the village of Kelehwala, in Atulugam korale east of Three Korales, in the Kegalla District of the Province of Sabaragamuwa, as described in the annexed diagrams :—

I.—Preliminary plan 3,115.

Lot.	Name of Land.	Extent, A. R. P.
1	Morehenyaya <i>alias</i> Welihinda estate ..	5 2 0

and bounded as follows : on the north and north-east by title plan No. 241,243 ; on the south and south-east by Debegalagawahenyaya, Morehenyaya, Aliyawetichchikadawalahenyaya and Ensalelehenyaya *alias* Kehelwala estate claimed by The Neuchatel Estates, Limited (P. P. 3,115/2) ; and on the west by the boundary limits of Liniyagala village.



Surveyor-General's Office,
Colombo, September 6, 1922.

Scale of 4 Chains to an Inch.

C. R. LUNDIE,
for Surveyor-General.

II.—Preliminary plan 3,115.

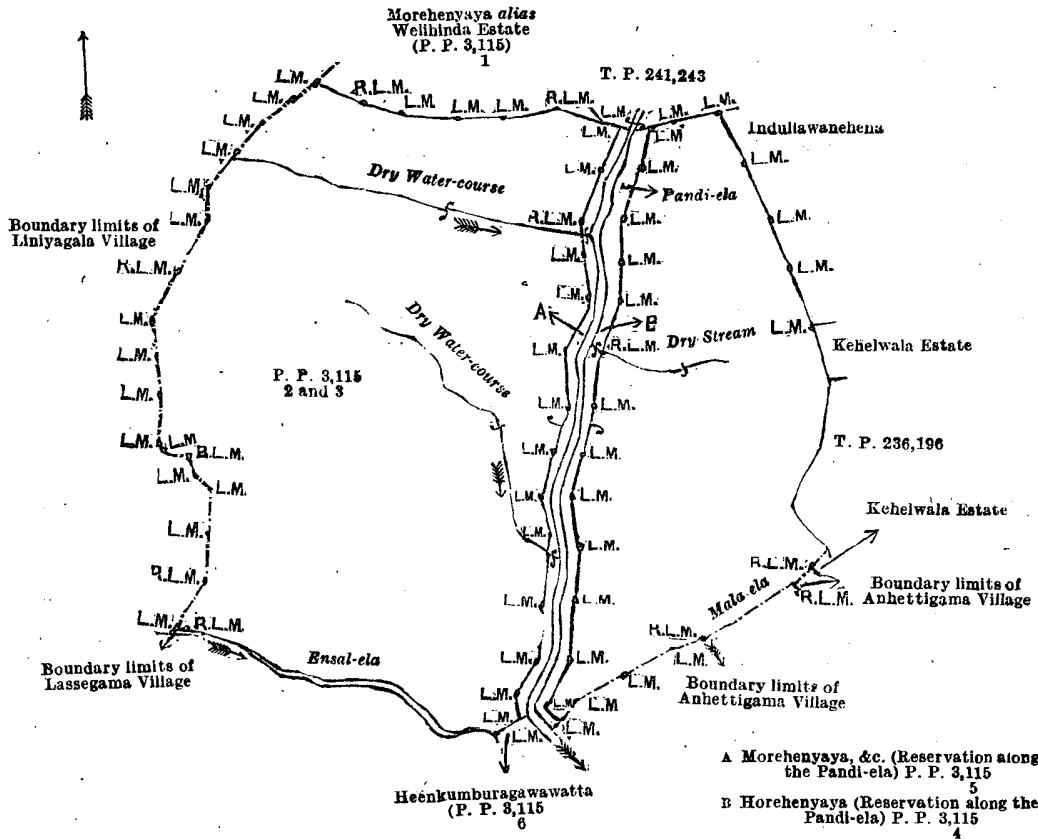
Lot.	Name of Land.	Extent, A. R. P.
2	Debegalagawahenyaya, Morehenyaya, Aliyawetichchikadawalahenyaya, and Ensalelehenyaya <i>alias</i> Kehelwala estate ..	162 2 20
3	Horehenyaya ..	76 1 3
		238 3 23

and bounded as follows : on the north by Morehenyaya *alias* Welihinda estate claimed by The Neuchatel Estates, Limited (P. P. 3,115/1), and title plan 241,243 ; on the east by Indullawanehena claimed by G. Ratuappu, Kehelwala estate claimed by The Neuchatel Estates, Limited, and title plan 236,196 ; on the south by Kehelwala estate claimed by The Neuchatel Estates, Limited, boundary limits of Anhettigama village, Mala-ela, boundary limits of Anhettigama village, Heenkumburagawatta claimed by G. Siriwardanahami (P. P. 3,115/6), Ensala-ela, and boundary limits of Lassegama village ; and on the west by boundary limits of Liniyagala village.

NOTE.—The following lots lying within the above boundaries are excluded from this part of the notice, and their aggregate acreage of 11 acres and 34 perches is not included in the acreage of 238 acres 3 roods and 23 perches given above :—

Preliminary plan 3,115.

Lot.	Name of Land.	Extent, A. R. P.
4	Horehenyaya (reservation along the Pandi-ela) ..	5 3 2
5	Morehenyaya, &c. (reservation along the Pandi-ela) ..	5 1 32
		11 0 34



Surveyor-General's Office,
Colombo, September 6, 1922.

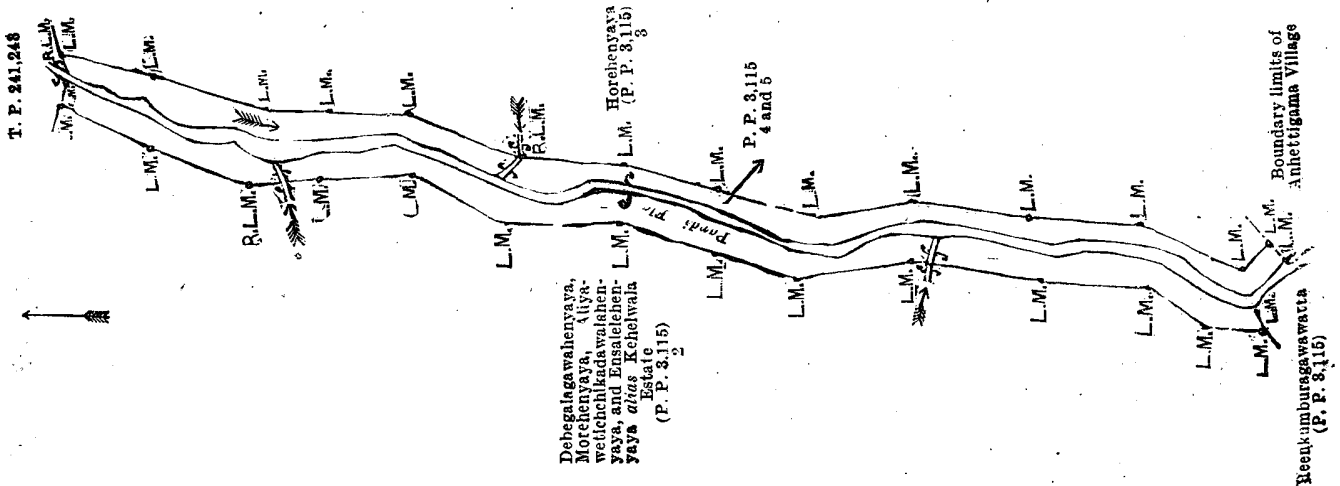
Scale of 16 Chains to an Inch.

C. R. LUNDIE,
for Surveyor-General.

III.—Preliminary plan 3,115.

Lot.	Name of Land.	Extent, A. R. P.
4	Horehenyaya (reservation along the Pandi-ela)	5 3 2
5	Morehenyaya, &c. (reservation along the Pandi-ela)	5 1 32
		11 0 34

and bounded as follows : on the north by title plan No. 241,243 ; on the east by Horehenyaya claimed by The Neuchatel Estates, Limited (P. P. 3,115/3) ; on the south by the boundary limits of Anhettigama village and Heenkumburagawawatta claimed by G. Siriwardanahami (P. P. 3,115/6) ; and on the west by Debegalagawahenyaya, Morehenyaya, Aliyawetchichikadawalahenyaya, and Ensalehenyaya alias Kehelwala estate claimed by The Neuchatel Estates, Limited (P. P. 3,115/2).



Surveyor-General's Office,
Colombo, September 6, 1922.

Scale of 8 Chains to an Inch.

C. R. LUNDIE,
for Surveyor-General.

LAND SALES IN THE WESTERN PROVINCE.

No. 3,376, W. P.—The Assistant Government Agent, Kalutara District, will on Monday, October 22, 1923, at 11 A.M., at his office in the Kalutara Kachcheri, will dispose of, the under-mentioned portions of Crown land, in accordance with the regulations of Government regarding land sales. Two allotments of land situated in the Pasdun korale east division of the Kalutara District of the Western Province.

Lot.	Name of Land.	Name of Applicant.	Description.	Extent.	
				A. R. P.	
3968	Kandagahahena <i>alias</i> Dekandehena ..	—	Reservation for Bera wa-dola ..	1	1 19*
3968A	Do. ..	—	do. ..	1	1 13*

* To be reserved.

Further particulars regarding these lands can be obtained from the Assistant Government Agent, Kalutara, and plans of them from the Surveyor-General.

Colonial Secretary's Office,
Colombo, August 27, 1923.

CECIL CLEMENTI,
Colonial Secretary.

THE Assistant Government Agent of the Kalutara District, Western Province, is prepared to receive on or before October 15, 1923, at the Kalutara Kachcheri, written applications for the lease for a period of not less than 30 years nor more than 99 years from October 22, 1923, the under-mentioned portion of Crown land, to be planted with coconuts, rubber, tea, or other produce. No such applications will be entertained unless the applicant gives his full name and address, and until he makes with the Assistant Government Agent a deposit of survey fees as noted against the lot. Such deposit will not be returned until the lease of the land has been sold, or until it has been decided by the Assistant Government Agent that it will not be sold. On Monday, October 22, 1923, at 11 A.M., at the Kalutara Kachcheri, the sale of the lease will be put up to auction in accordance with the regulations of Government regarding the lease of Crown lands. The highest bidder for the premium shall be the purchaser of the lease, but the bidding shall be confined to the original applicant and those other applicants whose applications shall have been made in the manner above specified.

The conditions of lease are obtainable from the Assistant Government Agent, Kalutara, and the plan of the land from the Surveyor-General.

An allotment of Crown land situated in Pasdun korale east of the Kalutara District of the Western Province.

Lot.	Name of Land.	Description.	Extent.	Survey fees per acre.	Upset premium per acre.	Annual rent per acre for the first 30 years.	
						Rs. c.	Rs. c.
3967	Kandagahahena <i>alias</i> Dekeandehena ..	Jungle ..	A. R. P. 52 1 31 ..	Rs. c. 3 0 ..	Rs. c. 27 0 ..	Rs. c. 4 0 ..	Rs. c. 12 0 ..

Colonial Secretary's Office,
Colombo, August 27, 1923.

CECIL CLEMENTI,
Colonial Secretary.

LAND SALES IN THE CENTRAL PROVINCE.

No. 2,676, C. P.—The Government Agent, Central Province, will on Thursday, October 18, 1923, at 2 P.M., at his office in Kandy Kachcheri, put up to auction, for sale or settlement, or will otherwise dispose of, the under-mentioned portions of Crown land, in accordance with the regulations of Government regarding land sales. Three allotments of land situated in the Medasiya pattu of Uda Dumbara division of the Kandy District of the Central Province.

Lot.	Name of Land.	Name of Applicant.	Description.	Extent.		Upset price per acre, Rs.
				A. R. P.		
1	Dewalewatta ..	—	Coconut garden contains coconut, jak, &c., 20 years old	0	0 32	200
2	Dewalelangahena ..	E. A. D. Pransappuhami ..	Chena ..	0	3 2	115
3	Do. ..	—	do. ..	0	1 6	—*

* To be reserved.

Further particulars regarding these lands can be obtained from the Government Agent, Central Province, and their plans from the Surveyor-General.

Colonial Secretary's Office,
Colombo, August 27 1923.

CECIL CLEMENTI,
Colonial Secretary.

No. 2,677, C. P.—The Government Agent, Central Province, will on Friday, November 9, 1923, at 10 A.M., at Nawalapitiya Local Board Office, put up to auction, for sale or settlement, or will otherwise dispose of, the under-mentioned portions of Crown land, in accordance with the regulations of Government regarding land sales. Three allotments of land situated in the Pabage korale of Uda Bulatgama division of the Kandy District of the Central Province.

Lot.	Name of Land.	Name of Applicant.	Description.	Extent.		Upset price A. R. P. per acre, Rs.
				A.	R. P.	
1	Dalikanuwehinne	U. B. Senanayaka of Rambukpitiya	Jungle and patana	10	1 37	200
2	Harrisland estate <i>alias</i> Dalikanuwehinna	—	Contains tea bushes 20 years old	0	2 39	400
3	Dalikanuwehinna	—	Jungle	1	3 31	—*

* To be reserved.

Further particulars regarding these lands can be obtained from the Government Agent, Central Province, and their plans from the Surveyor-General.

Colonial Secretary's Office,
Colombo, August 28, 1923.

CECIL CLEMENTI,
Colonial Secretary.

No. 2,678, C. P.—The Government Agent, Central Province, will on Tuesday, November 20, 1923, at 2 P.M., at his office in Kandy Kachcheri, put up to auction, for sale or settlement, or will otherwise dispose of, the under-mentioned portions of Crown land, in accordance with the regulations of Government regarding land sales. An allotment of land situated in the Medasiya pattu of Uda Dumbara division of the Kandy District of the Central Province.

Lot.	Name of Land.	Name of Applicant.	Description.	Extent.		Upset price A. R. P. per acre, Rs.
				A.	R. P.	
2	Talagahayatayaya	U. A. M. Kalu Banda of Udispattu	Chena	29	0 26	30*

* Re-advertised.

Further particulars regarding this land can be obtained from the Government Agent, Central Province, and its plan from the Surveyor-General.

Colonial Secretary's Office,
Colombo, August 28, 1923.

CECIL CLEMENTI,
Colonial Secretary.

No. 2,679, C. P.—The Government Agent, Central Province, will on Monday, November 26, 1923, at 2 P.M., at his office in Kandy Kachcheri, put up to auction, for sale or settlement, or will otherwise dispose of, the under-mentioned portions of Crown land, in accordance with the regulations of Government regarding land sales. Two allotments of land situated in the Udapalata division of the Kandy District of the Central Province.

Lot.	Name of Land.	Name of Applicant.	Description.	Extent.		Upset price A. R. P. per acre, Rs.
				A.	R. P.	
1	Nahadanduheenapatana	Doluwagedera Kira of Tumpelawaka	Patana	0	3 36	95
1	Mahakahatahena	—	Jungle	0	3 16	—*

* To be reserved.

Further particulars regarding these lands can be obtained from the Government Agent, Central Province, and their plans from the Surveyor-General.

Colonial Secretary's Office,
Colombo, August 28, 1923.

CECIL CLEMENTI,
Colonial Secretary.

No. 2,680, C. P.—The Government Agent, Central Province, will on Monday, November 26, 1923, at 2 P.M. at his office in Kandy Kachcheri, put up to auction, for sale or settlement, or will otherwise dispose of, the under-mentioned portions of Crown land, in accordance with the regulations of Government regarding land sales. Six allotments of land situated in the Udapalata division of the Kandy District of the Central Province.

Lot.	Name of Land.	Name of Applicant.	Description.	Extent.		Upset price A. R. P. per acre, Rs.
				A.	R. P.	
14	Dunuweliyawattahena	—	Low jungle	1	1 9	40*
15	Galkadullehena	—	Jungle	0	0 12	40*
1	Diganehinna	Rammandegedera Ukkuwa of Pitakanda	Patana	2	2 26	110
2	Wattewelawatta	—	Native garden contains vegetables	0	0 36	110
3	Diganehinna	—	Threshing-floor	0	0 7	110
4	Do.	—	Patana	0	0 2	—†

* Re-advertised.

† To be reserved.

Further particulars regarding these lands may be obtained from the Government Agent, Central Province, and their plans from the Surveyor-General.

Colonial Secretary's Office,
Colombo, August 28, 1923.

CECIL CLEMENTI,
Colonial Secretary.

No. 2,681, C. P.—The Government Agent, Central Province, will on Saturday, October 13, 1923, at 10 A.M., at Gampola Resthouse, put up to auction, for sale or settlement, or will otherwise dispose of, the under-mentioned portions of Crown land, in accordance with the regulations of Government regarding land sales. Sixty-two allotments of land situated in the Udapalata division of the Kandy District of the Central Province.

Preliminary plan 7,130. Village—Ampitiya in Ganga Ihala korale of Udapatata division. Claimant—Crown.

Lot.	Name of Land.	Name of Applicant.	Description.	Extent.		Upset price per acre. Rs.	
				A. R. P.			
1	Monte Cristo estate	—	Abandoned path and its reservation planted with rubber to the east and tea to the west, both about 15-20 years old	0	2	19	—*
2	Do.	—	Rubber to the east, tea to the west and south of the path, both about 15-20 years old	0	0	25	—*
3	Do.	—	Tea about 15-20 years old	0	0	6	—*
Claimants—Crown and G. Pinna Veda.							
4	Puswelahena	—	Tea 15-20 years old, rubber about 8-10 years old	0	0	7	—*
5	Do.	—	Native garden contains plantain and a few tea bushes (scattered) 3-6 years old	1	1	20	200
Claimants—Crown and G. Baiya.							
6	Hennakaldeniyawatta	—	Native garden contains plantain bushes with some kitul and del trees about 20 years old	1	0	2	200
Claimant—Crown.							
7	Monte Cristo estate	—	Garden contains rubber 15-20 years old	0	1	11	400
Claimants—Crown and G. Baiya.							
8	Hennakaldeniyawatta	—	Garden contains tea bushes and kitul trees 5-8 years old	0	2	10	200
9	Do.	—	Native garden contains plantains bushes and arecanut trees with a few tea bushes 8-10 years old	0	1	11	200
10	Do.	—	Garden contains tea 6 to 8 years old, with 9 coconut trees 8-15 years old, a house partly tiled and partly thatched, and a threshing-floor	0	3	4	300
Claimant—Crown.							
11	Monte Cristo estate	—	Contains rubber 15 to 20 years old	0	0	2	400
Claimants—Crown and G. Baiya.							
12	Hennakaldeniyawatta	—	Native garden contains plantain bushes and yams, and a few tea bushes 3 years old	0	2	1	200
13	Do.	—	Native garden contains old jak and kitul trees	0	1	15	200
14	Hennakaldeniya	—	Paddy field	1	2	0	600
Claimants—Crown and G. Pinna Veda.							
15	Aswedduma alias Liyan-gahadeniyakumbura	—	Paddy field	2	3	37	400
16	Puswelahena	—	Chena	0	3	10	—*
17	Asweddumewatta	—	Garden contains tea 3 to 5 years old	0	0	10	300
18	Puswelahena	—	Garden contains tea 10 to 15 years old, with coconut and arecanut trees 3 to 5 years old (scattered)	2	0	0	300
19	Do.	—	Garden contains rubber 8 to 10 years old, tea 20 to 25 years old	2	1	4	400
20	Do.	—	do.	1	3	23	400
21	Puswelahenakella	—	Rocky land contains plantains and other yams	1	2	11	200
Claimant—Crown.							
22	Monte Cristo estate	—	Rubber 15 to 20 years old	0	1	15	400
Claimants—Crown and G. Pinna Veda.							
24	Puswelahenagederalanga-kella	—	Garden contains tea 20 to 25 years old, 2 coconut and some arecanut trees about the same age	0	2	13	400
25	Puswelahenakellawatta	—	Contains coconut trees 20 to 25 years old, with a few tea bushes of the same age, 1 thatched house and 1 tiled house	0	1	16	350
Claimant—Crown.							
26	Gederawatta	—	Garden contains tea 20 to 25 years old with some jack, arecanut, kitul, and coconut trees of the same age	5	1	27	350

Lot.	Name of Land.	Name of Applicant.	Description.	Extent.		Upset price per acre, Rs.
				A.	R. P.	
Claimants—Crown and G. Lapaya.						
27	Pahalapillawa	—	Garden contains tea 20 to 25 years old with a bit of chena to the north-east	1	1 1	250
Claimant—Crown:						
28	Monte Cristo estate	—	Rubber 15 to 20 years old	0	0 2	400
29	Do.	—	do.	0	0 12	400
Claimants—Crown, G. Kiri Ukku Veda and G. Lapaya.						
30	Gederawatta	—	Native garden contains old coconut, kitul, and jak trees, and 2 houses, one thatched and the other with tiled roof	1	2 25	400
31	Asweddumakumbura	—	Paddy field with a few arecanut trees and a threshing-floor	0	1 14	750
Claimants—Crown and G. Kiriukku Veda.						
32	Delgahamullewatta	—	Native garden contains 4 coconut, arecanut, and kitul trees about 20 to 25 years old	0	0 6	350
Claimants—Crown and G. Babasingho.						
33	Delgahamullewatta	—	Native garden contains jak, kitul, arecanut, and some tea bushes, all about 20 years old	1	0 28	350
34	Do.	—	Garden contains tea about 20 years old, arecanut about 8 years old (scattered)	1	3 15	300
35	Delgahamulledeniya	—	Paddy field not cultivated for some years	0	0 25	200
Claimant—Crown.						
36	Attambahela	Mr. M. H. Reeves, Superintendent, Monte Cristo estate	Jungle	0	2 13	—*
37	Do.	do.	do.	1	0 8	200
Claimants—Crown and G. Babasingho.						
38	Attambahela	—	Contains tea about 5 years old	0	3 22	350
Claimant—Crown.						
39	Monte Cristo estate	—	Rubber 15 to 20 years old	0	0 5	400
40	Attambahela	Mr. M. H. Reeves, Superintendent, Monte Cristo estate (Messrs. Lewis Brown & Co.)	Jungle in patana	3	0 19	200
41	Do.	do.	Tea 15 to 20 years old	0	0 8	600
42	Do.	do.	Jungle	0	1 36	—*
43	Ditto <i>alias</i> Randungalapatna	d	do.	0	2 0	—*
44	Do.	do.	Jungle in patana	2	3 33	200
45	Randungalahena	—	Tea 10 to 15 years old in jungle	0	3 5	200
Claimants—Crown and Kiri Ukkuwa Veda.						
46	Randungalahena	—	Tea 10 to 15 years old in jungle	1	2 8	200
Claimant—Crown.						
47	Randungalapatana	Mr. M. H. Reeves, Superintendent, Monte Cristo estate, of Messrs. Lewis Brown & Co.	Patana in jungle	0	2 12	—*
48	Do.	do.	Patana	6	0 14	200
49	Do.	—	do.	0	3 39	—*
50	Do.	—	Chena contains a breadfruit and a few kitul trees	0	2 11	—*
Claimants—Crown and G. Kiri Ukkuwa Veda and G. Lapaya.						
51	Dawataghamula-asweddu-ma	—	Paddy field	0	3 35	750
Claimants—Crown and G. Menika.						
52	Do.	—	Native garden contains a thatched house, plantain bushes, and yams a few coconut plants and tea 3 to 5 years old	0	1 5	250

Lot.	Name of Land.	Name of Applicant.	Description.	Extent.		Upset price per acre, Rs.
				A.	R. P.	
Claimants—Crown and G. Lapaya.						
53	Galpottadeniyawatta	—	Tea 3 to 6 years old with a few kitul and jak trees about 20 years old, a thatched house and a threshing-floor	1	1 12	250
Claimants—Crown and G. <i>alias</i> A. Kira.						
54	Halgahawaladeniya	—	Paddy field with a bit of patana to the north	2	1 10	600
Claimants—Crown and G. Lapaya.						
55	Galpottadeniya	—	Paddy field	1	0 17	750
56	Kumburawanatta	—	Swamp	0	0 12	—*
57	Do.	—	do.	0	0 8	—*
58	Galpottadeniya-alutaswed-duma	—	Native garden contains yams, 2 rubber plants, 1 jak tree about 3 years old	0	1 8	200
59	Galpottadeniyahena	—	Chena	0	0 20	—*
60	Galpottadeniyewatta	—	Garden contains tea 10 to 12 years old with jak and kitul trees 25 to 30 years old, and a thatched house	0	1 32	300
61	Galpottadeniya-alutaswed-duma	—	Paddy field	1	1 12	600
62	Galpottadeniyawatta	—	Native garden contains a thatched house, 4 jak trees, 2 about 20 years old and the others younger, some coconut plants about 3 years old, and some yam and plantain trees	0	2 11	300
Claimants—Crown and Messrs. Lewis Brown & Co.						
63	Monte Crists estate	—	Tea seeds just being planted after rooting up the old tea	4	3 14	300

* To be reserved.

Further particulars regarding these lands can be obtained from the Government Agent, Central Province, and their plans from the Surveyor-General.

Colonial Secretary's Office,
Colombo, August 29, 1923.

CECIL CLEMENTI,
Colonial Secretary.

LAND SALES IN THE SOUTHERN PROVINCE.

No. 4,042, S. P.—The Government Agent, Southern Province, will on Tuesday, October 16, 1923, at 1 P. M., at his office in Galle Kachcheri, put up to auction, for sale or settlement, or will otherwise dispose of, the under-mentioned portions of Crown land, in accordance with the regulations of Government regarding land sales. Thirteen allotments of land situated in the Gangaboda pattu division of the Galle District of the Southern Province.

Lot.	Name of Land.	Name of Applicant.	Description.	Extent.		Upset price per acre, Rs.
				A.	R. P.	
Preliminary plan 12,305. Village—Urala. Claimant—Crown.						
1	Kotegodakanda	Chas. E. Dias of Wicklow Hills estate, Wanduramba	High jungle	15	0 10	66
2	Hakuruketukanda	S. S. Sahabandu	do.	5	1 26	66
3	Do.	—	High jungle (not for sale)	0	0 35	—*
4	Do.	—	do.	0	0 10	—*
5	Do.	—	Chena	1	0 24	66
6	Do.	—	do.	0	0 11	—*
Claimant—I. K. Eboris.						
7	Galkandawatta	—	Garden Plantation	0	2 9	66
Claimant—Crown.						
8	Kotegodakanda and Hakuruketukanda	—	High jungle (not for sale)	0	0 38	—*
Preliminary plan 12,303. Village—Urala. Claimant—G. K. K. Theris.						
1	Mulanegodawatta	D. F. Wijenarayana of Pimburugala estate, Urala	Garden	0	0 38	55
2	Kaluwellagodellawatta	do.	Plantation	—	—	1.50
			Garden	0	0 22	55
Claimant—Crown.						
3	Mulanegoda	D. F. Wijenarayana of Pimburugala estate, Urala	Low jungle	3	1 12	60
Claimant—U. G. Hinniappu.						
4	Wetiamullegodawatta	D. F. Wijenarayana of Pimburugala estate, Urala	Garden	0	0 7	55
			Plantation	—	—	1
Claimant—Crown.						
5	Mulanegoda	D. F. Wijenarayana of Pimburugala estate, Urala	Low jungle	1	3 24	55

Preliminary plan 12,335. Village—Pataweliwitiya. Claimant—Crown.

Lot.	Name of Land.	Name of Applicant.	Description.	Extent.		Upset price per acre, Rs.
				A.	R. P.	
1	Alaottennehena	H. B. Goonewardena of Galle	High jungle	3	0 1	55
2	Do.	W. D. de Silva of Fort, Galle	do.	3	0 23	65
3	Do.	do.	High jungle (not for sale)	0	0 9	—*
4	Do.	—	High jungle	10	2 23	65
			Claimant—W. K. Abraham.			
5	Alaottennewatta	—	Contains rubber Plantation	0	0 25	50
						1.80

* Reservation.

Further information regarding these lands can be obtained from the Government Agent, Southern Province, and their plans from the Surveyor-General.

Colonial Secretary's Office,
Colombo, August 25, 1923.

CECIL CLEMENTI,
Colonial Secretary.

No. 4,043, S. P.—The Government Agent, Southern Province, will on Thursday, October 11, 1923, at 1 P.M., at his office in Galle Kachcheri, put up to auction, for sale or settlement, or will otherwise dispose of, the under-mentioned portions of Crown land, in accordance with the regulations of Government regarding land sales. Nineteen allotments of land situated in the Gangaboda pattu division of the Galle District of the Southern Province.

Preliminary plan 11,913. Village—Diviture. Claimant—Crown.

Lot.	Name of Land.	Name of Applicant.	Description.	Extent.		Upset price per acre, Rs.
				A.	R. P.	
1	Gangiyawalawaturawa	Pemathi Hewa Mathes of Diviture	Jungle	0	1 23	45
4	Gurugodellagoipola	do.	Paddy field	0	1 11	50
5	Gangiyawalawaturawa	do.	Jungle	0	2 11	45

Preliminary plan 12,272. Village—Gammaddegoda. Claimant—Crown.

1	Kurunduketiya	K. L. Charles de Silva of Jail road, Kaluwella	High and low jungle	9	3 35	55
---	---------------	--	---------------------	---	------	----

Preliminary plan 12,308. Village—Lelwala Ihala. Claimant—Crown.

1	Rilagalakanda <i>alias</i> Oru- eddadolaihalakanda	Mr. F. A. Wickramasinha of Fort, Galle	Low jungle	35	0 27	75
---	---	--	------------	----	------	----

Claimant—Mr. F. A. Wickramasinha.

2	Rilagalakanda-addara- watta	Mr. F. A. Wickramasinha of Fort, Galle	Native garden (not for sale)	1	3 1	—*
---	--------------------------------	--	------------------------------	---	-----	----

3	Rilagalakanda-addara	do.	Garden	0	1 6	265+
---	----------------------	-----	--------	---	-----	------

Claimant—Crown.

4	Rilagalakanda	Mr. F. A. Wickramasinha of Fort, Galle	Low jungle (not for sale)	0	0 24	—*
---	---------------	--	---------------------------	---	------	----

Preliminary plan 12,308. Village—Lelwala Ihala. Claimant—Sinhapurage Tepanis.

5	Lankaliyaddegoda	Mr. F. A. Wickramasinha of Fort, Galle	Native garden Plantation	0	0 16	65
---	------------------	--	--------------------------	---	------	----

6	Watupengirimulana	Mr. F. A. Wickramasinha of Galle	Paddy field	0	0 11	65
---	-------------------	----------------------------------	-------------	---	------	----

Claimant—Crown.

7	Rilagalakanda	Mr. F. A. Wickramasinha of Galle	Chena (not for sale)	0	3 7	—*
---	---------------	----------------------------------	----------------------	---	-----	----

Preliminary plan 12,322. Village—Agaliya. Claimant—Crown.

1	Agalikanda <i>alias</i> Ute- godakanda	Mr. J. E. Jayawardena, Fiscal's Office, Colombo	Low jungle	9	3 27	62.50
---	---	---	------------	---	------	-------

Preliminary plan 12,323. Village—Agaliya. Claimant—Crown.

1	Etunkehena	Mr. G. A. Jayawardena, Wilmore; Lunawa	Low jungle	8	3 30	72
---	------------	--	------------	---	------	----

2	Do.	do.	Low jungle (not for sale)	0	2 31	—*
---	-----	-----	---------------------------	---	------	----

3	Do.	do.	do.	0	0 24	—*
---	-----	-----	-----	---	------	----

Preliminary plan 12,334. Village—Udaweliwitiya. Claimant—Crown.

1	Gonanpennuwalagodahena	Piyasiri A. Jayasinha of Telwatta	Low jungle (not for sale)	0	0 18	—*
---	------------------------	-----------------------------------	---------------------------	---	------	----

2	Do.	do.	Deniya (not for sale)	0	0 6	—*
---	-----	-----	-----------------------	---	-----	----

3	Do.	do.	High jungle, chena, and deniya	2	3 35	53
---	-----	-----	--------------------------------	---	------	----

Preliminary plan 12,340. Village—Gonalagoda. Claimant—Crown.

1	Alawattehena	Pussewala Kankanange James of Gonalagoda	Open waste land (not for sale)	0	0 3	—*
---	--------------	--	--------------------------------	---	-----	----

Claimant—Pussewala Kankanange James of Gonalagoda.

2	Kanattewatta	Pussewala Kankanange James of Gonalagoda	Garden	0	1 14	51
---	--------------	--	--------	---	------	----

3	Alawattehena	do.	Chena	0	3 37	51
---	--------------	-----	-------	---	------	----

Plantation

Claimant—Crown.

4	Alawattehena	Pussewala Kankanange James of Gonalagoda	Chena (not for sale)	0	1 10	—*
---	--------------	--	----------------------	---	------	----

Preliminary plan 12,357. Village—Wanduramba. Claimant—Rainis Bass of Ambalangoda.

1	Puhulhenekanda	Jimmy Gunaratna Sahabandu of Wanduramba	Garden Plantation	0	0 29	56
---	----------------	---	-------------------	---	------	----

Claimant—J. G. Sahabandu.

2	Puhulhenekanda	Jimmy Gunaratna Sahabandu of Wanduramba	Garden Plantation	0	3 33	56
---	----------------	---	-------------------	---	------	----

Claimant—Crown.

3	Puhulhenekanda	Jimmy Gunaratna Sahabandu of Wanduramba	Low jungle	1	0 0	56
---	----------------	---	------------	---	-----	----

4	Do.	do.	do.	2	2 11	61
---	-----	-----	-----	---	------	----

Preliminary plan 12,342. Village—Gonalagoda. Claimant—Crown.

Lot.	Name of Land.	Name of Applicant.	Description.	Extent,		Upset price per acre, Rs.
				A.	R. P.	
1	Alawatthena	Pettantirige Bastian of Gonalagoda	Low jungle	0	3 29	53·50
		Claimant—Pichoris Blok of Gonalagoda.				
2	Kuruminiyawetunahenewatta	Pettantirige Bastian of Gonalagoda	Native garden Plantation	0	0 15	51 10

* Reservation.

† Value of land per acre with plantation.

Further information regarding these lands can be obtained from the Government Agent, Southern Province, and their plans from the Surveyor-General.

Colonial Secretary's Office,
Colombo, August 29, 1923.

CECIL CLEMENTI,
Colonial Secretary.

LAND SALES BY THE SETTLEMENT OFFICER.

SOUTHERN PROVINCE.

No. 6,643. S. O.—On Saturday, November 3, 1923, at 1 P.M., the Land Settlement Officer will put up for sale or settlement, at Tangalla Resthouse, the under-mentioned portions of Crown land, on the terms authorized by Government. Twelve allotments of land situated in the Giruwa pattu west division of the Hambantota District of the Southern Province.

Block survey preliminary plan 260.—Vitaradeniya.

Lot.	Name of Land.	Name of Claimant.	Description.	Extent.	
				A.	R. P.
61	Thanahenawalawewa <i>alias</i> Joolgahawala	Andraweera Arachchige Babinona of Bedigama	Land suitable for paddy	0	2 20
61B	Do.	do.	do.	0	0 36
92r22	Hataraputtuwalahena	(1) Landewatte Acharige Don Arnolis Hamy, (2) Helaudapattalage Seelawathi, both of Pahala Beligalla	Chena	15	3 11
160 o	Ketakelagahakoratuwa	Lokugamage Don Andris	Coconut and citronella	1	3 7
175k	Kahambiliyawewatta	Abeygunawardene Vidanegamage Don Lewis Appuhamy	do.	1	2 32
254	Palugahahena	Ratnayake Kankanange Davith Appuhamy of Ihala Beligalla	Chena	4	1 33
254c	Weerawarnegewatta	Wanagasin Achchige Nikulas	Garden	2	3 8
254E	Paluwatta	Wanigasin Achchige Sami Hamy	do.	1	0 10
254F	Palugahahena	Ratnayake Kankanange Davith Appuhamy of Ihala Beligalla	Chena	4	0 16
254K	Godawanehena	do.	do.	1	2 13
254L	Kongahahena	do.	do.	1	3 24
260Ac	Eranduyaya	do.	do.	25	1 35

Upset price at Rs. 16 to Rs. 50 per acre. Further information regarding these lands can be obtained from the Land Settlement Officer, and plans of them from the Surveyor-General.

Colonial Secretary's Office,
Colombo, August 29, 1923.

CECIL CLEMENTI,
Colonial Secretary.

No. 6,644. S. O.—On Monday, November 5, 1923, at 10 A.M., the Land Settlement Officer will put up for sale or settlement, at Tangalla Resthouse, the under-mentioned portions of Crown land, on the terms authorized by Government. Nine allotments of land situated in the Giruwa pattu west division of the Hambantota District of the Southern Province.

Block survey preliminary plan 310.—Okewela.

Lot.	Name of Land.	Name of Claimant.	Description.	Extent.	
				A.	R. P.
111	Ehatugahanugehena	Abeywarna Patabendige Don Mendias	Citronella	3	3 21
152A	Koragahahena	Juanna Henedige Nicholas	Chena	0	3 24
163	Mandiya	Abeywarna Patabendige Don Mendias	do.	4	2 37
163c	Ketakelagahawatta <i>alias</i> Parandelgahahena	(1) Abeywarna Patabendige Don Mendias of Okewela, (2) Kaluhenedige Dinohamy of Tangalle, (3) Don Samuel Ediriweera	Citronella	1	3 17
147A	Kohombagaskoratuwa	Juana Henedige Nicholas Hamy	Garden	0	1 32
37c	Telambugahahena	(1) Lokuyakdehige Babappu, (2) Pasikku Henedige Garuhami of Unakuruwa	Plantains	3	0 0
112	Mahahena <i>alias</i> Kopuhena	Weligatsetuge Babachchihami of Unakuruwa	Chena	0	1 38
105E	Kotigalpottihena	Andrahenedige Nicholashamy of Kudawellakele	do.	0	1 2
105F	Do.	do.	do.	0	1 19

Upset price at Rs. 16 to Rs. 50 per acre. Further information regarding these lands can be obtained from the Land Settlement Officer, and their plans from the Surveyor-General.

Colonial Secretary's Office,
Colombo, August 29, 1923.

CECIL CLEMENTI,
Colonial Secretary.

No. 6,645, S. O.—On Wednesday, November 7, 1923, at 10 A.M., the Land Settlement Officer will put up for sale or settlement, at Debokkawa Camp, the under-mentioned portions of Crown land, on the terms authorized by Government. Thirty-three allotments of land situated in the East Giruwa pattu division of the Hambantota District of the Southern Province.

Block survey preliminary plan 406.—Debokkawa.				Extent.	
Lot.	Name of Land.	Name of Claimant.	Description.	A.	R. P.
2A11	Gulugahahena	.. Crown, applied for by Warakagodagama Don Andris	Chena	2	0 23
2c23A	Kohombagahahena	.. Crown, applied for by Don Hendrick Amarakon Dissa-nayake	do.	2	0 17
2c28	Galgodehena	.. Crown, applied for by Nakulugamagama Don Dionis	do.	1	2 27
8A	Lunuwaranagahawatta	.. do.	Garden	0	1 30
2J	Pelawatta	.. Crown, applied for by Amarakoon Arachchige Don Penaris	do.	1	1 3
2At	Buruthagahakoratuwa	.. Crown, applied for by Abeysinghe Samaratunga Arachchige Don Samel Appuhami	Chena	1	0 16
2AW	Karadiyehena	.. Crown, applied for by Alahaperuma Amarakoon Arachchilage Don Samuel	do.	1	2 26
2AZ	Galgodehena	.. Crown, applied for by Jalatkadupitiarage Don Davith	do.	1	0 11
2BA	Masmorugahawatta	.. Crown, applied for by Alahaperuma Wijesinghe Andreas	do.	1	0 13
2BB	Dangahahena	.. Crown, applied for by Jalatkadupitiarachchige Don Andris	do.	1	0 12
27	Nugehena	.. Crown	Garden	3	1 35
27A	Dangahahena	.. do.	Chena	0	0 37
27B	Dangahakumbura <i>alias</i> Atholuwawala-ara	.. do.	do.	0	3 4
6B	Pansalawatta or Migahawatta	.. do.	Garden	0	0 35
2A5	Kirindigedarawatta	.. do.	Chena	0	0 37
2AG	Ambagahakoratuwa <i>alias</i> Wewegawakoratuwa <i>alias</i> Galgodekoratuwa	.. do.	do.	0	3 2
14A14	Kandagawawatta	.. do.	Garden	0	2 6
14A9	Udahawatta	.. do.	Chena	0	0 11
2E	Seruketiyahenkella	.. do.	do.	1	1 9
2s	Ketakekahawatta	.. Crown, applied for by Samaratunage Don Aberan	Garden	0	2 32
2Q	Hikgahawatta	.. Crown	do.	0	3 12
2At	Alutmalwalahena	.. Crown, applied for by Hatarasin Arachchige Charlis Appu	Chena	1	0 21
2A3	Agalawatta	.. Crown	do.	0	3 7
19	Dangahawatta	.. Crown, occupied by Amarakoon Vidanegamage Don Samuel and others	Garden	0	1 25
2w	Masmorugahawatta	.. Crown	Chena	3	0 22
2s1	Ketakekahawatta	.. Crown, applied for by Panammulla Arachchige Sicilia Hamy	Garden	1	0 20
2c6	Maragahawatta	.. Crown	Chena	0	1 6
2c8	Do.	.. do.	do.	0	0 25
18A	Do.	.. do.	do.	0	1 2
2c17	Dunumadalagahakoratuwa	.. do.	Garden	0	3 28
2c29	Ambagahawatta	.. Crown encroachment by Amarasinghe Andirishami	do.	0	1 0
2c30	Ketakekahawatta	.. Crown, encroachment by Vidane Patiranage Don Carolis	do.	0	0 36
2j1	Pelawatta	.. Crown, encroachment by Amarakoon Arachchige Don Lewis and ditto Don Peners	do.	0	0 7

Upset price at Rs. 16 to Rs. 50 per acre. Further information regarding these lands can be obtained from the Land Settlement Officer, and their plans from the Surveyor-General.

Colonial Secretary's Office,
Colombo, August 29, 1923.

CECIL CLEMENT,
Colonial Secretary.

No. 6,646, S. O.—On Monday, November 5, 1923, at 10 A.M., the Land Settlement Officer will put up for sale or settlement, at Tangalla Resthouse, the under-mentioned portions of Crown land, on the terms authorized by Government. Thirteen allotments of land situated in the Giruwa pattu west division of the Hambantota District of the Southern Province.

Block survey preliminary plan 296.—Getamana.				Extent.	
Lot.	Name of Land.	Name of Claimant.	Description.	A.	R. P.
143A1	Tennehena	.. Kasturi Arachchige Don Carolis	Chena	1	3 0
245C	Atmagawatta	.. Munasinge Dasan Appu	Citronella	0	1 6
12E	Elabodawatta or Doleokanda or Gorakagahawatta	.. (1) Ruwan Patiranage Don Davith of Koratota, (2) Don Johannis Wijesinghe of Getamana, (3) Don Andrias Wijesinghe of ditto, (4) Don Sedris Wijesinghe of ditto	Chena	11	1 25
327	Tunmoderagedeniya-atmaga, Matiyekumbura-atmaga	.. (1) Vincent Stuart Wickramanayake of Tangalla, (2) Hewa Panwilage Cornelis Appu	do.	8	1 16
12I4	Rukgahawatta	.. David Owaris Amarasinghe for Suddarmarama Vihare of Getamana	Garden	2	0 18
12I7	Wewewattehena	.. Don Teadoris Abeywickrema Sepala Dahanayake, Police Officer	Chena	2	1 13
12I8	Wewewatta	.. do.	Citronella and garden	3	2 28
267F	Tennehena	.. (1) Aranwelage Kottanhamy, (2) Andrias Abeyratne Weerasekera of Deundara, (3) Don Abraham Wijesinghe, (4) Don Allis de Silva Wijesinghe, Vidane Arachchi, (5) Don Sedris Wijesinghe Appuhamy	Garden	3	0 35
267F2	Ithewelgahahena	.. (1) Alutsalge Dingihamy, (2) Bala Etana Wijesinghe	Chena	4	3 4

Lot.	Name of Land.	Name of Claimant.	Description.	Extent.		
				A.	R.	P.
307C	Welikoratuwa	Don Allias, de Silva Wijesinghe, Vidane Arachchi	Garden	1	2	9
143A8	Waturawalagawahena, Kapu-henakebella	David Owaris Amarasinghe	Chena	2	2	25
423	Ketakelahena	Balacharige Signo Appu of Mahahilla	Citronella	2	1	27
663D	Godakadurugahahena Konehena	<i>alias</i> (1) Jayasekera Kankanange Don Pedris, Police Officer, (2) Kurugamage Don Juwanis, Vel-Vidane, (3) Don Deonis Kodituwakku	do.	3	3	0

Upset price at Rs. 16 to Rs. 50 per acre. Further information regarding these lands can be obtained from the Land Settlement Officer, and plans of them from the Surveyor-General.

Colonial Secretary's Office,
Colombo, August 29, 1923.

CECIL CLEMENTI,
Colonial Secretary.

No. 6,647, S. O.—On Monday, November 5, 1923, at 10 A.M., the Land Settlement Officer will put up for sale or settlement, at Tangalla Resthouse, the under-mentioned portions of Crown land, on the terms authorized by Government. Three allotments of land situated in the Giruwa pattu west division of the Hambantota District of the Southern Province.

Block survey preliminary plan 261.—Bedigama.

Lot.	Name of Land.	Name of Claimant.	Description.	Extent.		
				A.	R.	P.
228	Puswelhena <i>alias</i> Paniwehena	(1) Don John Ferdinando, (2) Walamunage Caro	Citronella	1	2	17
35k	Inginigahahenyaya	Liyana Arachchige Don Samel of Buddiyagama	Chena	1	0	12
35M	Do.	(1) Ditto, (2) Jasinge Don Charles of Bedigama	do.	2	1	31

Upset price at Rs. 16 to Rs. 50 per acre. Further information regarding these lands can be obtained from the Land Settlement Officer, and plans of them from the Surveyor-General.

Colonial Secretary's Office,
Colombo, August 29, 1923.

CECIL CLEMENTI,
Colonial Secretary.

NORTH-WESTERN PROVINCE.

No. 6,648, S. O.—On Saturday, October 13, 1923, at 9 A.M., the Land Settlement Officer will put up for sale or settlement, at Hettipola, the under-mentioned portions of Crown land, on the terms authorized by Government. Five allotments of land situated in the Giratalane korale of Dewamedhi hatpattu division of the Kurunegala District of the North-Western Province.

Block survey preliminary plan 1,691.—Tengodagedera.

Lot.	Name of Land.	Name of Claimant.	Description.	Extent.		
				A.	R.	P.
12B	Madugahamulahena	Crown	Forest	4	2	31
14B	Kahatagamaulahena	do.	Garden	0	2	31
12D	Medabemmehena	do.	Chena	1	3	31
12E	Do.	do.	do.	1	2	7
33	Ambagahamullepillewa	do.	do.	1	2	2

Upset price at Rs. 16 to Rs. 50 per acre. Further information regarding these lands can be obtained from the Land Settlement Officer, and plans of them from the Surveyor-General.

Colonial Secretary's Office,
Colombo, August 29, 1923.

CECIL CLEMENTI,
Colonial Secretary.

No. 6,649, S. O.—On Friday, October 12, 1923, at 9 A.M., the Land Settlement Officer will put up for sale or settlement at Hettipola, the under-mentioned portions of Crown land, on the terms authorized by Government. Eleven allotments of land situated in the Giratalane korale of Dewamedhi hatpattu division of the Kurunegala District of the North-Western Province.

Block survey preliminary plan 1,802.—Kahatawila.

Lot.	Name of Land.	Name of Claimant.	Description.	Extent.		
				A.	R.	P.
6	Siyambalagahawatta	(1) Dissanayake Mudiyansele Appuhamy, (2) ditto Ukku Menika	Garden	0	1	22
7	Do.	do.	do.	2	0	33
11	Lolugahamulawatta	Ditto Kiri Banda	Garden and chena	2	1	25
33	Talgahamulawatta	(1) Dissanayake Mudiyansele Appuhamy of Kahatawila, (2) ditto Bandi Etana of Welangolla, (3) ditto Kaluhamy of Kahatawila	Garden	0	1	29
60	Daminagahamulawatta	(1) Dissanayake Mudiyansele Ukku Menika, (2) ditto Ran Menika, (3) ditto Anagihamy	do.	2	3	1
70	Kengahamulawatta	Dissanayake Mudiyansele Ukku Menika	do.	1	0	7
72	Talgahamulawatta	Ditto Kiri Banda, Vidane	do.	3	2	19
2	Mailagahamulawatta	Lekamalage Punchirala	do.	0	2	20
3	Do.	do.	do.	0	0	23
35	Siyambalagahamulawatta	Ditto Kiri Menika	do.	0	1	4
36	Do.	Ditto Ram Menika	do.	0	0	36

Upset price at Rs. 16 to Rs. 50 per acre. Further information regarding these lands can be obtained from the Land Settlement Officer, and plans of them from the Surveyor-General.

Colonial Secretary's Office,
Colombo, August 29, 1923.

CECIL CLEMENTI,
Colonial Secretary.

No. 6,650, S. O.—On Thursday, October 11, 1923, at 9 A.M., the Land Settlement Officer will put up for sale or settlement, at Hettipola, the under-mentioned portions of Crown land, on the terms authorized by Government. Twenty allotments of land situated in the Giritalane korale of Dewamedi hatpattu division of the Kurunegala District of the North-Western Province.

Lot.	Name of Land.	Block survey preliminary plan 1,804.—Hunnelembuwa.		Description.	Extent.		
		Name of Claimant.			A.	R.	P.
4	Maragahamula watta	(1) Mohandiramalage Bagida Naide of Galwewa, (2) ditto Ukku Nachchire of Kumbepitiya in Angomu korale, (3) ditto Meniki Nachchire of Mahantegama		Garden	1	2	18
5B	Kongahamula hena	do.		Chena	1	3	2
8	Kosgahamula watta	(1) Rajaguru Mudiyansele Kiri Banda, (2) ditto Mutu Menika		do.	1	1	1
9	Kongahamula hena	Ditto Appuhamy		do.	1	2	39
9A	Do.	(1) Rajaguru Mudiyansele Kiri Banda, (2) ditto Mutu Menika		do.	1	1	27
10	Kongahamula watta	Ditto Appuhamy		Garden	0	3	21
10A	Kosgahamula watta	(1) Rajaguru Mudiyansele Kiri Banda, (2) ditto Ausadahamy, (3) ditto Appuhamy, (4) ditto Mutu Menika		do.	0	3	12
16	Do.	(1) Nambiralalagedera Ausadahamy, (2) ditto Menikrala		do.	1	0	36
17	Mailagahamula watta	Appuralalagedera Ranhamy		do.	0	2	28
20	Diwulghamula watta	Weerasekera Bamunu Mudiyansele Ausadahamy		do.	1	1	13
29	Dangahamula watta	(1) Ditto Ranhamy, (2) ditto Punchirala, (3) ditto Ram Menika		do.	1	0	9
34	Kohombagahamula watta	(1) Weerasekera Bamunu Mudiyansele Pinhamy, (2) ditto Dingiri Menika of Siyambalewa		do.	0	1	32
36	Nugagahamula watta	Weerasekera Bamunu Mudiyansele Banda		do.	1	0	20
38	Kosgahamula watta	Ditto Punchirala		do.	0	2	37
39	Do.	(1) Ditto Mudalihamy of Hunnelembuwa, (2) ditto Kiri Menika of Dampitiya in Karanda pattu korale		do.	0	2	4
42	Mylagahamula watta	Weerasekera Bamunu Mudiyansele Pinhamy		do.	0	1	16
54	Wewaihalahena	Rajaguru Mudiyansele Kiri Banda of Dotella		Chena	0	2	28
55	Do.	do.		do.	2	1	30
74	Kohombagahamula watta	(1) Ditto Banda, (2) ditto Appuhamy		Garden	1	2	30
41	Maragahamula watta	Weerasekera Bamunu Mudiyansele Malingurala		do.	0	3	10

Upset price at Rs. 16 to Rs. 50 per acre. Further information regarding these lands can be obtained from the Land Settlement Officer, and plans of them from the Surveyor-General.

Colonial Secretary's Office,
Colombo, August 29, 1923.

CECIL CLEMENTI,
Colonial Secretary.

LAND ACQUISITION NOTICES.

HAVING been duly directed by the Governor, with the advice of the Executive Council, acting under the provisions of "The Land Acquisition Ordinance of 1876," section 6, to take order for the acquisition of the following lands, required for a public purpose, namely, for improvements to the township of Nawalapitiya, to wit:—

Lot.	Name of Land.	Preliminary plan 7,147.—Town within the Local Board limits of Nawalapitiya.		Name of Claimant.	Extent.		
		Description.			A.	R.	P.
68	Portions of tenement Nos. 45-53	Contains buildings		Sangaiyah Chetty and another	0	0	3.30
69	Do.	Nos. 56-58	do.	S. N. S. Muttiah Chetty	0	0	1.87
72	Do.	No. 59	do.	D. S. Samuel and another	0	0	0.83

I hereby give public notice, as required by section 7, that the Government proposes to take possession of the lands. All persons interested in the aforesaid lands are hereby required to appear personally or by agent before me at the Local Board Office, Nawalapitiya, on September 24, 1923, at 9 A.M., and to state the nature of their respective interests in the lands, and the amount and particulars of their claims to compensation for such interests.

Kandy Kachcheri,
August 31, 1923.

W. L. KINDERSLEY,
Government Agent.

HAVING been duly directed by the Governor, with the advice of the Executive Council, acting under the provisions of "The Land Acquisition Ordinance of 1876," section 6, to take order for the acquisition of the following lands, required for a public purpose, namely, for widening the existing path to the main water supply, Kandupelella, to wit:—

Lot.	Name of Land.	Preliminary plan 7,542. Village—Within the Sanitary Board limits of Kandupelella.		Name of Claimant.	Extent.		
		Description.			A.	R.	P.
1	Lahalawatta	Garden		C. Kanagaratnam	0	0	15.4
2	Do.	do.		do.	0	0	6.5
3	Do.	do.		E. Ramanayake	0	0	0.5
4	Do.	do.		do.	0	0	0.8
5	Do.	do.		C. Kanagaratnam	0	0	3.1
6	Do.	do.		E. Ramanayake	0	0	8.6

I hereby give public notice, as required by section 7, that the Government proposes to take possession of the lands. All persons interested in the aforesaid lands are hereby required to appear personally or by agent before me at Matale Kachcheri, on September 24, 1923, at 1.30 P.M., and to state the nature of their respective interests in the lands, and the amount and particulars of their claims to compensation for such interests.

Matale Kachcheri,
August 22, 1923.

C. HARRISON-JONES,
Assistant Government Agent.

HAVING been duly directed by the Governor, with the advice of the Executive Council, acting under the provisions of "The Land Acquisition Ordinance of 1876," section 6, to take order for the acquisition of the following lands, required for a public purpose, namely, for extending the metal quarry at 4½ milepost, Brookside-High Forest road, to wit:—

Lot.	Name of Land.	Description.	Preliminary plan 7,545. Village—Wetagepota.		Extent.	
			Name of Claimant.		A.	R.
1	High Forest estate	High jungle	Messrs. Whittall & Co., Colombo, Agents for High Forest Estates Co., Ltd.		0	0 32.2
2	Do.	Bridle path	do.		0	0 3.6
3	Do.	Tea	do.		0	0 25.8
4	Do.	do.	do.		0	0 0.4
5	Do.	do.	do.		0	0 0.3
6	Do.	do.	do.		0	0 28.3

I hereby give public notice, as required by section 7, that the Government proposes to take possession of the lands. All persons interested in the aforesaid lands are hereby required to appear personally or by agent before me at the Nuwara Eliya Kachcheri, on September 22, 1923, at 10 A. M., and to state the nature of their respective interests in the lands, and the amount and particulars of their claims to compensation for such interests.

The Kachcheri,
Nuwara Eliya, August 25, 1923.

E. T. DYSON,
Assistant Government Agent.

HAVING been duly directed by the Governor, with the advice of the Executive Council, acting under the provisions of "The Land Acquisition Ordinance of 1876," section 6, to take order for the acquisition of the following land, required for a public purpose, namely, for a school at Talawakele, to wit:—

Lot.	Name of Land.	Description.	Preliminary plan 7,539. Village—Tala wakele.		Extent.	
			Name of Claimant.		A.	R.
1	Talawakele estate	Tea land	The Talawakele Tea Estates Co., Ltd.		0	2 2.62

I hereby give public notice, as required by section 7, that the Government proposes to take possession of the land. All persons interested in the aforesaid land are hereby required to appear personally or by agent before me at the Nuwara Eliya Kachcheri, on September 22, 1923, at 10 A. M., and to state the nature of their respective interests in the land, and the amount and particulars of their claims to compensation for such interests.

The Kachcheri,
Nuwara Eliya, August 25, 1923.

E. T. DYSON,
Assistant Government Agent.

HAVING been duly directed by the Governor, with the advice of the Executive Council, acting under the provisions of "The Land Acquisition Ordinance of 1876," section 6, to take order for the acquisition of the following lands, required for a public purpose, namely, Nachchaduwa Agricultural road and the approach road to Diulwewa Bungalow and lines, to wit:—

Lot.	Name of Land.	Description.	Irrigation survey preliminary plan No. 2. Village—Kuda Ratmale and Amanegama.		Extent.	
			Name of Claimant.		A.	R.
247	Kuda Ratmalekele	Open waste land	Ana Kachchi Mohammado		1	0 1
249	Ratmalewatta	do.	Sena Muna Masthan		0	0 1
150	Do.	do.	Vellai Kanduru		0	0 1
277	Amanekumbura, Kuda Ratmalekumbura	Paddy field	Sena Mana Kathiru Maideen, Ana Kachchi Mohammado		3	1 35
283	Amanekumbura	do.	Ana Kachchi Mohammado		0	3 16
204	Diulwewamukalana	Forest	Don Carolis Appuhamy		0	3 6

I hereby give public notice, as required by section 7, that the Government proposes to take possession of the lands. All persons interested in the aforesaid lands are hereby required to appear personally or by agent before me at the Irrigation Bungalow at Diulwewa, on September 29, 1923, at 2 P. M., and to state the nature of their respective interests in the lands, and the amount and particulars of their claims to compensation for such interests.

Anuradhapura Kachcheri,
August 28, 1923.

J. N. ARUMUGAM,
for Government Agent.