

Ceylon Government Gazette

Published by Authority.

No. 7,350 — FRIDAY, SEPTEMBER 14, 1923.

Part III.—Lands.

Separate paging is given to each Part in order that it may be filed separately.

	PAGE		PAGE		PAGE
Land Settlement Notices :—		Land Sales by the Government Agents :—		Land Sales by the Settlement Officer :—	
Final Orders ..	1231	North-Western Province ..	—	Northern Province ..	—
Preliminary Notices ..	1237	North-Central Province ..	—	Eastern Province ..	—
Land Sales by the Government Agents :—		Province of Uva ..	1247	North-Western Province ..	1250
Western Province ..	—	Province of Sabaragamuwa ..	—	North-Central Province ..	1251
Central Province ..	1242	Land Sales by the Settlement Officer :—		Province of Uva ..	—
Southern Province ..	1244	Western Province ..	—	Province of Sabaragamuwa ..	—
Northern Province ..	1245	Central Province ..	1249	Land Acquisition Notices ..	1251
Eastern Province ..	—	Southern Province ..	—	Land Resumption Notices ..	—

FINAL ORDERS.

Kurunegala S. O. No. 3,409.

Order under Section 4, Sub-section (1), of "The Waste Lands Ordinances of 1897, 1899, 1900, and 1903."

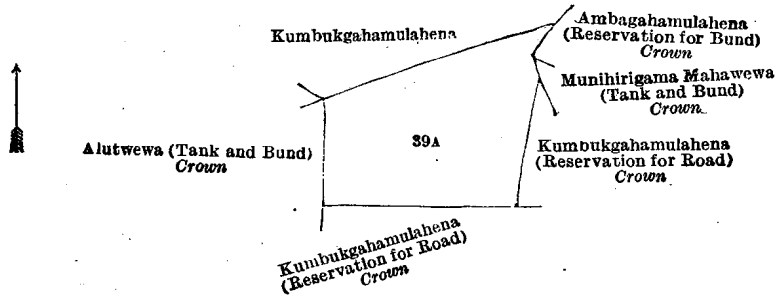
In the matter of the land commonly called or known as Kumbukgahamulahena, situate in the village of Munihirigama, in the Giratalane korale of the Dewameddi hatpattu of the Kurunegala District, in the North-Western Province, and of "The Waste Lands Ordinances of 1897, 1899, 1900, and 1903."

WHEREAS in pursuance of section I of the said Ordinances it was duly declared and notified on the 27th day of August, 1920, that if no claim to the land commonly called or known as Kumbukgahamulahena, situate in the village of Munihirigama, in the Giratalane korale of the Dewameddi hatpattu of the Kurunegala District, in the North-Western Province, containing in extent 1 acre 1 rood and 1 perch, and shown as lot 39A in block survey preliminary plan 1,719 and in the annexed diagram, was made to Harry Chambers Toller, Special Officer appointed under section 28 of the said Ordinances, within the period of three months from the date specified in the said notice, such land would be declared the property of the Crown, and dealt with on account of the Crown (*vide* Notice No. 7,589).

And whereas Dissanayaka Mudiyansele Ranhamy made claim thereto, and I, Norman Albert Hampton, Special Officer appointed under section 28 of the said Ordinances, made due inquiry into such claim; and whereas the said claimant and I came to an agreement in writing dated the 11th day of February, 1921, concerning the said land, under section 4, sub-section I, of the said Ordinances, whereby it was agreed that the said claimant should be declared the purchaser of the said land upon payment, on or before the 11th day of May, 1921, to the Government Agent at Kurunegala or to the Settlement Officer, of a sum of Rupees Twenty only (Rs. 20), as the purchase amount of the said land; and whereas the date for payment was extended to the 15th day of June, 1921, and whereas the said amount has been paid by the said claimant within the extended time, he is hereby, in pursuance of the agreement aforementioned, declared to be the purchaser of the said land, as more fully described herein below.

Description of the Land referred to.

The land commonly called or known as Kumbukgahamulahena, situate in the village of Munihirigama, in the Giratalane korale of the Dewameddi hatpattu of the Kurunegala District, in the North-Western Province, containing in extent 1 acre 1 rood and 1 perch, shown as lot 39A in block survey preliminary plan 1,719 and in the annexed diagram; and bounded as follows: on the north by Kumbukgahamulahena (Private); on the east by Ambagahamulahena (reservation for bund) to be declared the property of the Crown under the Waste Lands Ordinances, Munihirigama Mahawewa (tank and bund) to be declared the property of the Crown under the Waste Lands Ordinances, Kumbukgahamulahena (reservation for road) to be declared the property of the Crown under the Waste Lands Ordinances; on the south by Kumbukgahamulahena (reservation for road) to be declared the property of the Crown under the Waste Lands Ordinances; on the west by Alutwewa (tank and bund) to be declared the property of the Crown under the Waste Lands Ordinances.



Surveyor-General's Office,
Colombo, June 2, 1922.

Scale of 4 Chains to an Inch.

C. H. VINCE,
for Surveyor-General.

June 27, 1923.

N. A. HAMPTON,
Special Officer.

Kurunegala S. O. No. 3,410.

Order under Section 4, Sub-section (1), of "The Waste Lands Ordinances of 1897, 1899, 1900, and 1903," admitting Land to be Private Property.

In the matter of the lands commonly called or known as Bulugahawetiyehehena and Bogahamulapillewa, situate in the village of Bogolla, in the Giratalane korale of the Dewamedhi hatpattu of the Kurunegala District, in the North-Western Province, and of "The Waste Lands Ordinances of 1897, 1899, 1900, and 1903."

WHEREAS in pursuance of section 1 of the said Ordinances it was duly notified on the 3rd day of December, 1920, that if no claim to the lands commonly called or known as Bulugahawetiyehehena and Bogahamulapillewa, situate in the village of Bogolla, in the Giratalane korale of the Dewamedhi hatpattu of the Kurunegala District, in the North-Western Province, containing in extent 1 acre and 11 perches, and shown as lots 13A and 30A in block survey preliminary plan 1,688 and in the annexed diagrams, was made to Harry Chambers Toller, Special Officer appointed under section 28 of the said Ordinances, within the period of three months from the date specified in such notice, such lands would be declared the property of Crown, and dealt with on account of the Crown (*vide* Notice No. 7,699):

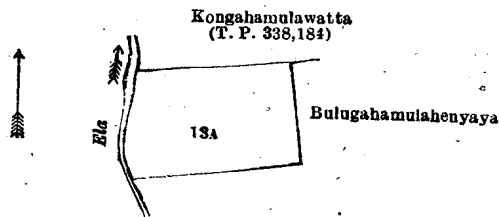
And whereas Kahanda Karunaratnage Tevis Perera made claim thereto, and I, Norman Albert Hampton, Special Officer appointed under section 28 of the said Ordinances, made due inquiry into such claim; I, do hereby, in pursuance of the agreement dated the 13th day of May, 1921, admit the claim of the said claimant to the said lands, as more fully described herein below, under section 4, sub-section (1), of the said Ordinances,

Description of the Lands referred to.

The following lots situate in the village of Bogolla, in the Giratalane korale of the Dewamedhi hatpattu of the Kurunegala District, in the North-Western Province, as described in the annexed diagrams.

Lot.	Name of Land.	I.—Block survey preliminary plan 1,688.	Extent, A. R. P.
13A	Bulugahawetiyehehena 0 3 5

and bounded as follows: on the north by Kongahamulawatta sold by the Crown (T. P. 338,184); on the east by Bulugahamulahenyaya (private); on the south by Bulugahamulahenyaya (private); on the west by ela.



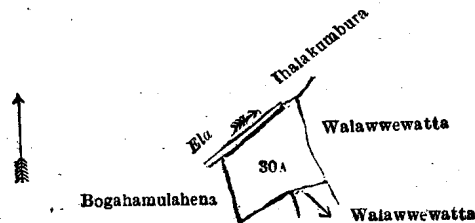
Surveyor-General's Office,
Colombo, November 20, 1922.

Scale of 4 Chains to an Inch.

C. H. VINCE,
for Surveyor-General.

Lot.	Name of Land.	II.—Block survey preliminary plan 1,688.	Extent, A. R. P.
30A	Bogahamulapillewa 0 1 6

and bounded as follows: on the north by ela, Thalakumbura claimed by J. G. Tennakoon, Ratemahatmaya and another; on the east by Walawwewatta claimed by J. G. Tennakoon, Ratemahatmaya; on the south by Walawwewatta claimed by J. G. Tennakoon, Ratemahatmaya, Bogahamulahena (private); on the west by Bogahamulahena (private), an ela.



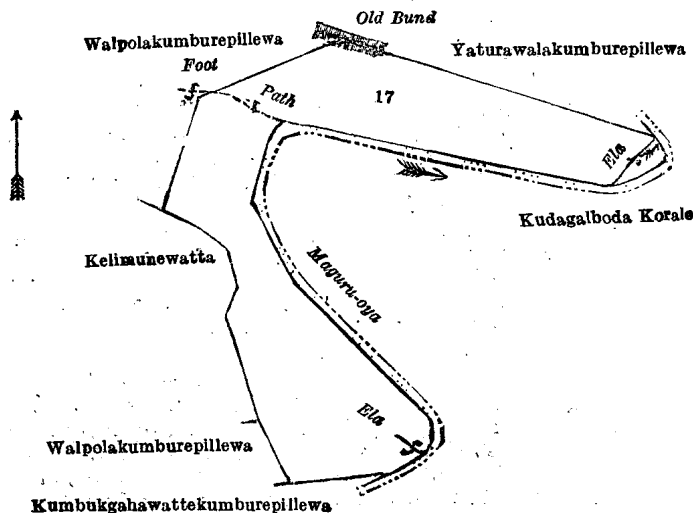
Surveyor-General's Office,
Colombo, November 20, 1922.

Scale of 4 Chains to an Inch.

C. H. VINCE,
for Surveyor-General.

February 24, 1923.

N. A. HAMPTON,
Special Officer.



Surveyor-General's Office,
Colombo, August 30, 1922.


Scale of 4 Chains to an Inch.

C. H. VINCE,
for Surveyor-General.

III.—Advance extract No. 1 of block survey preliminary plan 788.

Lot.	Name of Land.	Extent, A. R. P.
20	Napirithapitihena (road)	0 1 24

and bounded as follows: on the north by Kelimunewatta sold by Crown; on the east by Kalukeragahawatta claimed by Kirihamy and others; on the south by Kongahamulawatta claimed by Ranhamy, T. P. 336,409; on the west by the estate road.



Surveyor-General's Office,
Colombo, August 30, 1922.

Scale of 4 Chains to an Inch.

C. H. VINCE,
for Surveyor-General.

N. A. HAMPTON,
Special Officer.

July 2, 1923.

Kurunegala S. O. No. 3,412.

Order under Section 4, Sub-section (1), of "The Waste Lands Ordinances of 1897, 1899, 1900, and 1903."

In the matter of the land commonly called or known as Napirithapitihewewa (tank and bund), situate in the village of Kelimune, in the Walgam pattu korale of the Dewamedhi hatpattu of the Kurunegala District, in the North-Western Province, and of "The Waste Lands Ordinances of 1897, 1899, 1900, and 1903."

WHEREAS in pursuance of section 1 of the said Ordinances it was duly declared and notified on the 20th day of October, 1922, that if no claim to the land commonly called or known as Napirithapitihewewa (tank and bund), situate in the village of Kelimune, in the Walgam pattu korale of the Dewamedhi hatpattu of the Kurunegala District, in the North-Western Province, containing in extent 2 roods and 19 perches, and shown as lot 11 in advance extract No. 1 of block survey preliminary plan 788 and in the annexed diagram, was made to Norman Albert Hampton, Special Officer appointed under section 28 of the said Ordinances, within the period of three months from the date specified in the said notice, such land would be declared the property of the Crown, and dealt with on account of the Crown (*vide* Notice No. 8,200) :

And whereas Fred Fernando made claim thereto, and I, Norman Albert Hampton, Special Officer appointed under section 28 of the said Ordinances, made due inquiry into such claim; and whereas the said claimant and I, came to an agreement in writing dated the 16th day of March, 1923, concerning the said land, under section 4, sub-section (1), of the said Ordinances, whereby it was agreed that the said claimant should be declared the purchaser of the said land upon payment to the Settlement Officer, of a sum of Rupees Eleven only (Rs. 11), as the purchase amount of the said land; and whereas the said amount has been duly paid by the said claimant, he is hereby, in pursuance of the agreement aforementioned, declared to be the purchaser of the said land, as more fully described herein below.

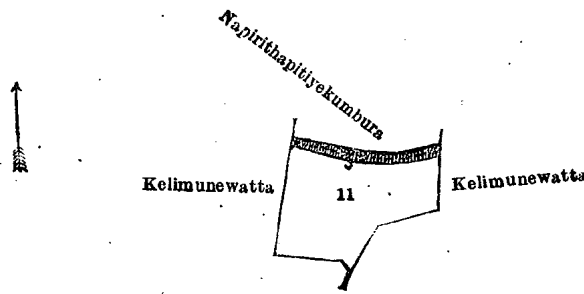
Description of the Land referred to.

The following lot situate in the village of Kelimune, in the Walgam pattu korale of the Dewamedhi hatpattu of the Kurunegala District, in the North-Western Province, as described in the annexed diagram:—

Advance extract No. 1 of block survey preliminary plan 788.

Lot.	Name of Land.	Extent, A. R. P.
11	Napirithapitihewewa (tank and bund)	0 2 19

and bounded as follows: on the north by Napirithapitihewewa claimed by Selapperumage Gunasekera Warnasuriya Frederick Fernando; on the east by Kelimunewatta sold by Crown; on the south and west by Kelimunewatta sold by Crown.



Surveyor-General's Office,
Colombo, August 30, 1922.

Scale of 4 Chains to an Inch.

C. H. VINCE,
for Surveyor-General.

July 2, 1923.

N. A. HAMPTON,
Special Officer.

Uva S. O. No. 2,561.

**Order under Section 2 of "The Waste Lands Ordinances of 1897, 1899, 1900, and 1903,"
declaring Land to be Crown Property.**

In the matter of the lands commonly called or known as Ganabeddepatana *alias* Imbulepatana (reservation for ela), Balahidakandurehena (reservation for ela), &c., situate in the village of Ambadandegama, in the Kumbalwela korale of the Yatikinda division, in the Province of Uva, and of "The Waste Lands Ordinances of 1897, 1899, 1900, and 1903."

THE notice required by section 1 of "The Waste Lands Ordinances of 1897, 1899, 1900, and 1903," having been duly published in manner prescribed by that section in respect of the above-named lands (*vide* Notice No. 8,301), and no claim having been made to the said lands or to any interest therein within the period of three months from the date specified in the said notice, I, Louis Lucian Hunter, Special Officer appointed under section 28 of the said Ordinances, under and by virtue of the powers vested in me in that behalf by section 2 of the said Ordinances, do hereby on this 21st day of June, 1923, order and declare that the said lands, as more fully described herein below, situate in the village of Ambadandegama, in the Kumbalwela korale of the Yatikinda division, in the Province of Uva, and shown as lots 189½, 191½, 193, 248½, 249½, 249½A, and 249½B in block survey preliminary plan 271 and in the annexed diagram therefrom, and containing in extent about 1 acre and 25 perches, are the property of the Crown.

Description of the Lands referred to.

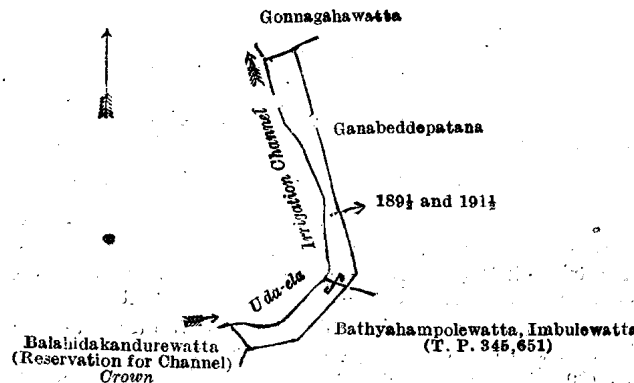
The following lots situated in the village of Ambadandegama, in the Kumbalwela korale of the Yatikinda division, in the Province of Uva, as described in the annexed diagrams:—

I.—Block survey preliminary plan 271.

Lot.	Name of Land.	Extent, A. R. P.
189½	Ganabeddepatna <i>alias</i> Imbulepatana (reservation for ela)	0 1 1
191½	Balahidakandurehena (reservation for ela)	0 0 18
		0 1 19

(Exclusive of the Uda-ela passing through the land.)

and bounded as follows: on the north by Gonnagahawatta claimed by Ganabedde Huduhakura; on the east by Ganabeddepatana sold by the Crown; on the south by Bathyahampolewatta, Imbulewatta sold by the Crown (T. P. 345,651); on the west by Balahidakandurewatta (reservation for channel) declared to be the property of the Crown under the Waste Lands Ordinances, the Uda-ela, irrigation channel.



Surveyor-General's Office,
Colombo, January 10, 1923.

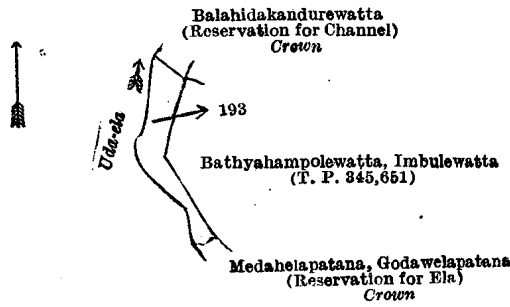
Scale of 4 Chains to an Inch.

C. H. VINCE,
for Surveyor-General.

II.—Block survey preliminary plan 271.

Lot.	Name of Land.	Extent, A. R. P.
193	Balahidakandurehena (reservation for channel)	0 0 35

and bounded as follows: on the north by Balahidakandurewatta (reservation for channel) declared to be the property of the Crown under the Waste Lands Ordinances; on the east by Bathyahampolewatta, Imbulewatta sold by the Crown (T. P. 345,651); on the south by Medahelapatana, Godawelapatana (reservation for ela) declared to be the property of the Crown under the Waste Lands Ordinances; on the west by the Uda-ela.



Surveyor-General's Office,
Colombo, January 10, 1923.

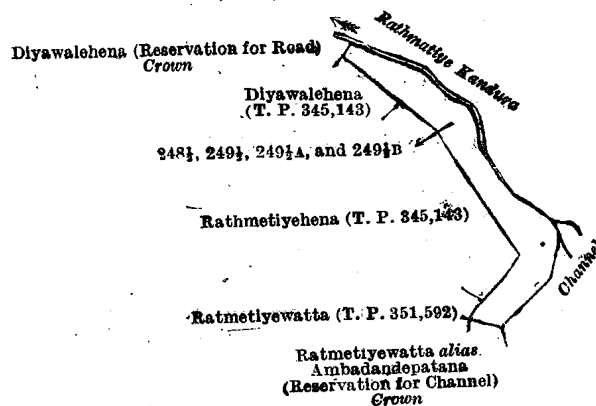
Scale of 4 Chains to an Inch.

C. H. VINCE,
for Surveyor-General.

III.—Block survey preliminary plan 271.

Lot.	Name of Land.	Extent, A. R. P.
248	Diyawalehena (reservation for stream)	0 0 15
249½	Ratmetiyewatta <i>alias</i> Ratmetiyehena	0 0 33
249½A	Do.	0 0 30
249½B	Do.	0 0 13
		0 2 11

and bounded as follows: on the north by the Ratmatiyekandura; on the east by the Ratmatiyekandura, a channel; on the south by Ratmatiyewatta *alias* Ambadandepatana (reservation for ela) declared to be the property of the Crown under the Waste Lands Ordinances; on the west by Ratmetiyewatta sold by the Crown (T. P. 351,592), Ratmetiyehena sold by the Crown (T. P. 345,143), Diyawalehena sold by the Crown (T. P. 345,143), Diyawalehena (reservation for road) declared to be the property of the Crown under the Waste Lands Ordinances.



Surveyor-General's Office,
Colombo, January 10, 1923.

Scale of 4 Chains to an Inch.

C. H. VINCE,
for Surveyor-General.

L. L. HUNTER,
Special Officer.

June 21, 1923.

Order under Section 4, Sub-section (1), of "The Waste Lands Ordinances of 1897, 1899, 1900, and 1903."

In the matter of the lands commonly called or known as Ellabodaowita (reservation for Vila-ganga) and Kekunagahaowita, situate in the village of Patakada, in Munwattabage pattuwa of Rayigam korale of the Kalutara District, in the Western Province, and of "The Waste Lands Ordinances of 1897, 1899, 1900, and 1903."

WHEREAS in pursuance of section 1 of the said Ordinances it was duly declared and notified on the 28th day of November, 1919, that if no claim to the lands commonly called or known as Ellabodaowita (reservation for Vila-ganga) and Kekunagahaowita, situate in the village of Patakada, in Munwattabage pattuwa of Rayigam korale of the Kalutara District, in the Western Province, containing in extent 1 acre and 28 perches, and shown as lots 5 and 6 in preliminary plan 16,580 and in the annexed diagram, was made to the Assistant Government Agent, Kalutara, within the period of three months from the date specified in the said notice, such lands would be declared the property of the Crown, and dealt with on account of the Crown (*vide* Notice No. 7,422):

And whereas Demuni Nileris Silva of Uduwara made claim thereto, and Thomas Arthur Hodson, Assistant Government Agent, Kalutara, made due inquiry into such claim, and whereas the said claimant and the said Assistant Government Agent came to an agreement in writing dated the 10th day of April, 1920, concerning the said lands, under section 4, sub-section (1), of the said Ordinances, whereby it was agreed that the said claimant should be declared the purchaser of the said lands upon payment, on or before the 10th day of July, 1920, to the Assistant Government Agent at Kalutara, of a sum of Rupees Thirty-six only (Rs. 36), as the purchase amount of the said lands, and whereas the said amount has been duly paid by the said claimant, he is hereby, in pursuance of the agreement aforementioned, declared to be the purchaser of the said lands, as more fully described herein below.

Description of the Lands referred to.

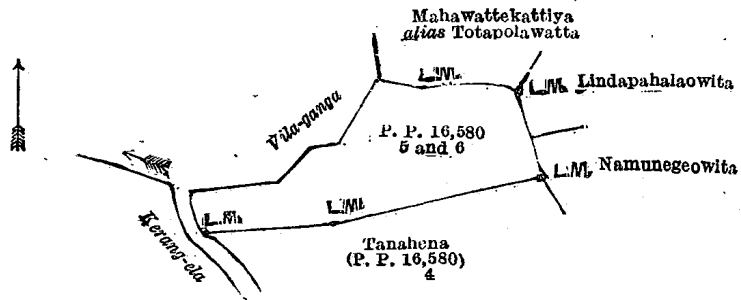
The following lots situated in the village of Patakada, in Munwattabage pattuwa of Rayigam korale of the Kalutara District, in the Western Province, as described in the annexed diagram :—

Preliminary plan 16,580.

Lot.	Name of Land.	Extent, A. R. P.
5	Ellabodao wita (reservation for Vila-ganga)	0 2 2
6	Kekunagahaowita	0 2 26
		1 0 28

and bounded as follows : on the north by the Vila-ganga, Mahawattekattiya *alias* Totapola watta claimed by G. M. Silva and others ; on the east by Lindapahalao wita claimed by G. R. Silva and others, Namuneegeowita claimed by N. A. Silva and others ; on the south by Tanahena claimed by Don Laverial Perera and others (lot 4 in P. P. 16,580) ; and on the west by the Kerang-ela.

N.B.—This Final Order is substituted for the one appearing on page 679 of Part III, of *Gazette* No. 7,334 of June 15, 1923.



Surveyor-General's Office,
Colombo, April 30, 1923.

Scale of 4 Chains to an Inch.

C. H. VINCE,
for Surveyor-General.

September 7, 1923.

H. A. BURDEN,
Assistant Government Agent.

PRELIMINARY NOTICES.**Colombo Notice No. 8,427.****Notice under "The Waste Lands Ordinances of 1897, 1899, 1900, and 1903."**

TAKE notice that unless within three months from September 14, 1923, the persons, if any, who claim any interest in the lands hereinafter mentioned or in any one or more of such lands or to some interest therein make claim in person or in writing to the said lands or to any of them or to some interest therein to W. T. Stace, Esq., Special Officer appointed under section 28 of "The Waste Lands Ordinances of 1897, 1899, 1900, and 1903," at his office at Colombo :

Such Special Officer, in pursuance of the powers vested in him by the said Ordinances, will declare by writing under his hand that the said lands, or such of them as to which no claim has been made, are the property of the Crown.

W. T. STACE,
Special Officer.

NOTE.—A claim to a right of way over the said lands or any of them is a claim to an interest in the land or lands.

Description of the Lands referred to.

The following lots situated in the village of Peliyagoda Pattiya, in the Ragam pattuwa of Alutkuru korale south of the Colombo District of the Western Province, as described in the annexed diagram :—

Preliminary plan 16,159.

Lot.	Name of Land.	Extent, A. R. P.	Lot.	Name of Land.	Extent, A. R. P.
3	Railway reservation	32 0 27	30	Weighbridge	0 0 0 30
4	Gansabhawa road	0 0 18 87	31	Kosgahawatta	0 0 4 75
5	Ganmaimedeniya	0 0 6 87	33	Ambagahawatta	0 0 6
6	Kurundugahakumbura	0 0 14	34	Railway cabin	0 0 1
8	Walawwewatta	0 0 0 13	35	Cooly lines	0 0 4 78
9	Do.	0 0 10 43	36	Weighbridge	0 0 0 50
13	Humbasgodelledeniya	0 0 18 75	37	Colombo-Peliyagoda road	0 0 24 50
14	Humbasgodella	0 0 1 12	38	Cooly lines	0 0 4 87
16	Colombo-Kandy road	0 0 29 50	39	Latrine	0 0 0 35
18	Kudaluwa	0 0 6	40	Waiting room, platform, and lavatory	0 0 38 18
19	Gatekeeper's hut	0 0 0 25	41	Platform and station	0 0 27 12
20	Weliwala	0 0 3 75	42	Station Master's bungalow and premises	1 1 25 59
21	Weliwalagebima	0 0 1 75	43	Humbasgodella	0 0 0 81
22	Weliwala	0 0 9 25	46	Indiketiya mulla	0 0 7 87
23	Kudaluwa	0 0 6 87	47	Pinwatta	0 0 37 75
24	Kukulukumburedeniya	0 0 2 12	49	Indiketiya mulla	0 0 4
25	Do.	0 0 2 37	50	Thattagodella	0 0 8 87
26	Dewata	0 0 8	51	Indiketiya mullekumburegodella <i>alias</i> Thattagodella	0 0 8 43
27	Pillewেকumburagoda	0 0 12 50	53	Demalagekotuwa	0 0 0 04
28	Ambakotuwa	0 0 0 93			
29	Do.	0 0 4			

Lot.	Name of Land.	Extent, A. R. P.	Lot.	Name of Land.	Extent, A. R. P.
54	Demalagekotuwa	0 0 1.18	69	Talgahawatta	0 0 5.93
55	Indiketiyamulla	0 0 0.12	70	Overseer's quarters and premises	0 1 23.84
56	Do.	0 0 5.25	71	Anduwewatta	2 0 15
59	Belibadawetiye watta	0 0 2.25	73	Anduwegewattegebima	0 0 0.92
60	Pelawatta	0 0 4.56	74	Colombo-Kelaniya road	0 1 0.25
61	Do.	0 0 4.12	75	Booking Clerk's quarters	0 0 4.43
62	Jambugahawatta	0 0 1.25	76	Ambagahawatta	0 0 0.62
64	Kosgahawatta	0 0 11.75	77	Weliwala	0 0 11
65	Pelawatta	0 0 8			
98	Mananminihagewatta	0 0 2.75			38 3 13.39

and bounded as follows: on the north by the village limit of Wanawahala; on the east by the village limit of Wedamulla, Gorokwatta claimed by the Ceylon Government Railway (encroachment by Poloris Logus Dharmaratne), Gorakawalla claimed by P. L. Dharmaratne, Walawwatta claimed by Dassanayaka Mudianse Pillewa claimed by Adirian Perera Weerasinghe, ditch, Thunmullawatta claimed by P. L. Dharmaratna, Thunmullawatta claimed by the Ceylon Government Railway (encroachment by Poloris Logus Dharmaratne), Kudaluwa claimed by the Ceylon Government Railway (encroachment by P. Bastian Perera), Kudaluwa claimed by K. Bastian Perera, Kakulakumbura claimed by Don P. Daniel Silva and others, Ambakotua claimed by Mr. A. Baur, road to Peliyagoda, Telambugahawatta claimed by P. Logus Dharmaratne, Pinwatta claimed by Philip Jurie and others, ditch, Deniyawatta claimed by the Ceylon Government Railway (encroachment by Gregory Thomas Casie Chetty), Demalagekotuwa claimed by P. Don Swaris and others, Belibodawetiawatta claimed by W. Don Abraham and others, Pelawatta claimed by P. A. Haramanis Perera, Pelawatta claimed by W. Don Celestina and others, Jambugahawatta claimed by J. Anthony Perera, Pelawatta claimed by W. Don Celestina and others, Higgahawatta claimed by the Ceylon Government Railway (encroachment by Jayasinghe Arachchige Agostinu Perera and others), Higgahawatta claimed by the Ceylon Government Railway (encroachment by A. R. Candappa), Mananminihagewatta claimed by S. Thomas Perera, Talgahawatta claimed by H. Celestina Gomis, Ambagahawatta claimed by Gallage Thomas Peris and others, Ambagahawatta claimed by the Ceylon Government Railway (encroachment by Gallage Thomas Peris), Ambagahawatta claimed by Gallage Thomas Peris and others; on the south by Kelani-ganga; on the west by Bogahawatta claimed by Arnolis Fernando and others, Bogahawatta belonging to the Crown, Bogahawatta claimed by Francisco Dias and others, road from Colombo to Kandy, Kosgahawatta claimed by G. Paulu Perera, Mandasamulla claimed by the Ceylon Government Railway (encroachment by Gurunnanselage Abilinu Silva), Marasamulla claimed by the Ceylon Government Railway (encroachment by D. W.D. Jayasinghe), Missogewatta claimed by the Ceylon Government Railway (encroachment by Tanippulidewage James Fernando), Indiketimulla claimed by M. P. Perera, Thatagodella claimed by G. David Silva and others, Thatagodella claimed by G. M. Perera, Indiketiamulla claimed by G. David Silva and others, Indiketiamullekumbura claimed by the Ceylon Government Railway (encroachment by Watu tantirige Simon Alwis), Indiketiamullekumbura claimed by K. Arnolis Fernando and others, Humbasgodella claimed by Anthony Jurie, Humbasgodella claimed by the Ceylon Government Railway (encroachment by Anthony Jurie), Hubasgodellegebima (part of cadjan building) claimed by the Ceylon Government Railway (encroachment by Anthony Jurie), Humbasgodella claimed by Anthony Jurie, Humbasgodella claimed by H. Janis Fernando, Ambagahawatta claimed by Mr. A. Baur, Ambagahawatta claimed by the Ceylon Government Railway (encroachment by Mr. A. Baur) Kosgahawatta claimed by M. J. Fernando, Pillewekumbura claimed by H. Palis Fernando, road, Weliwala claimed by Mudaliyar Dassanayake of Colombo, Weliwala belonging to the Crown, Humbasgodella claimed by Mudaliyar Dassanayake of Colombo, deniya claimed by H. G. Logus Dharmaratne, Polkotuwa claimed by Baron Perera Weerasinghe, Polkotuwawatta claimed by the Ceylon Government Railway (encroachment by Mrs. Baron Perera Weerasinghe), Walawwekumbura claimed by the Ceylon Government Railway (encroachment by Dassanayake Mudaliyar of Colombo), Wala, Kurundugahakumbura claimed by the Ceylon Government Railway (encroachment by Emanis Fernando), Kurundugahakumbura claimed by Emanis Fernando and others, deniya claimed by Aron Fernando.

[For Diagram see page 1239.]

Kurunegala Notice No. 8,428.

Notice under "The Waste Lands Ordinances of 1897, 1899, 1900, and 1903."

TAKE notice that unless within three months from September 14, 1923, the persons, if any, who claim any interest in the lands hereinafter mentioned or in any one or more of such lands or to some interest therein make claim in person or in writing to the said lands or any of them or to some interest therein to N. A. Hampton, Esq., Special Officer appointed under section 28 of "The Waste Lands Ordinances of 1897, 1899, 1900, and 1903," at his office at Colombo:

Such Special Officer, in pursuance of the powers vested in him by the said Ordinances, will declare by writing under his hand that the said lands, or such of them as to which no claim has been made, are the property of the Crown.

N. A. HAMPTON,
Special Officer.

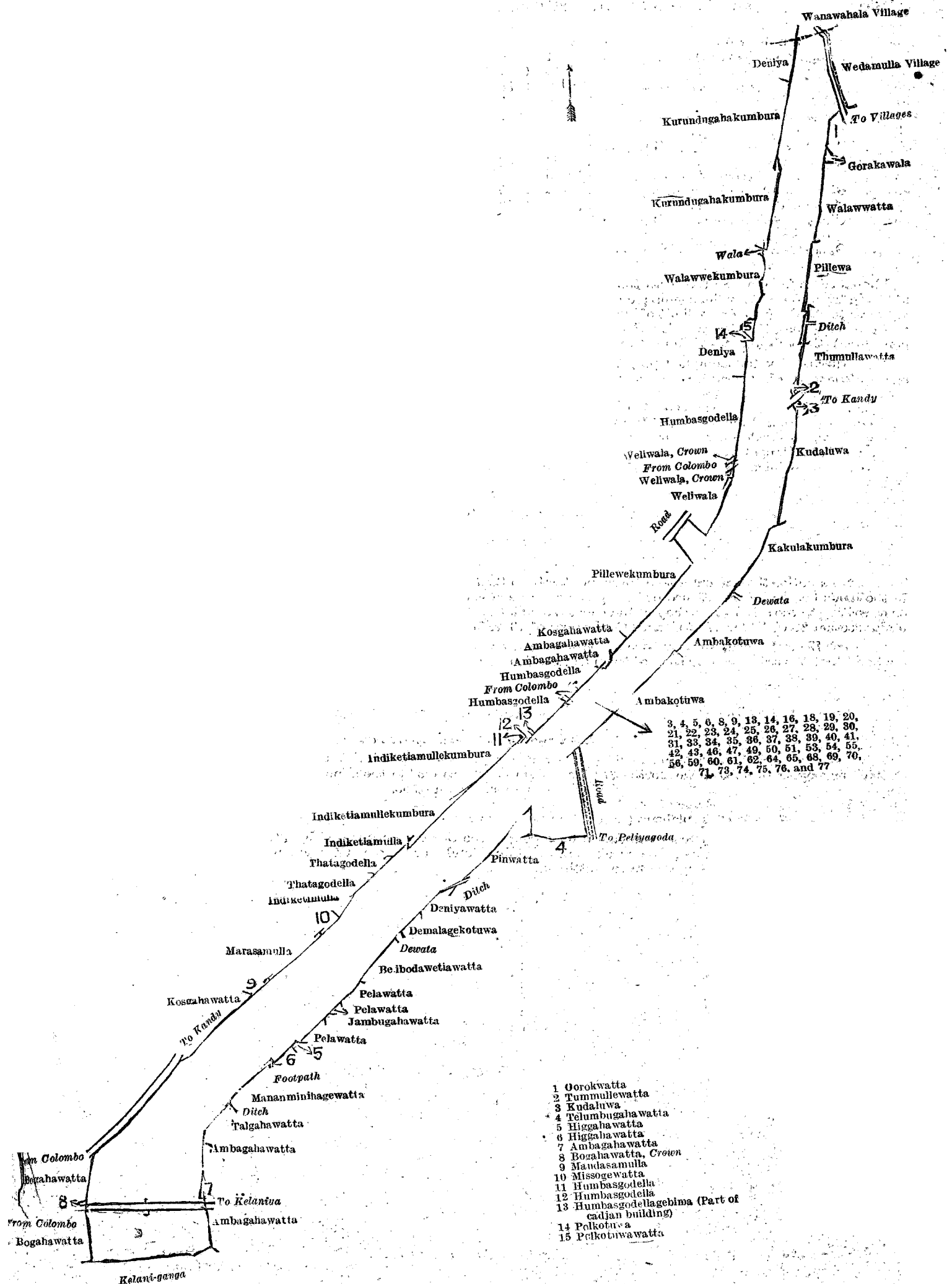
NOTE.—A claim to a right of way over the said lands or any of them is a claim to an interest in the land or lands.

Description of the Lands referred to.

The following lots situate in the village of Talagolla, in the Katuwana korale of the Wannu hatpattu of the Kurunegala District of the North-Western Province, as described in the annexed diagram:—

Block survey preliminary plan 1,917.

Lot.	Name of Land.	Extent, A. R. P.	Lot.	Name of Land.	Extent, A. R. P.
1	Ehetugahamulahena, Bogahamulahena	6 3 27	11	Ela	0 0 23
2	Railway line and reservation	12 3 4	13	Medihena	1 1 29
3	Ambagahaelahenyaya	35 3 4	15	Welpillewa	0 2 8
4	Ambagaha-ela (stream)	0 2 29	16	Footpath	0 0 3
4½	Do. (dry) stream (part of)	0 0 19	17	Welpillewa	0 2 4
5	Wekandehenyaya	67 1 27	18	Wekanda (tank bund)	3 3 17
6	Do. (reservation for tank bund)	2 0 7	19	Wekandapaulahena (reservation for tank bund)	2 0 39
7	Wekanda (bund)	1 3 16	20	Talagalla-ela	1 1 2
8	Wekandapaulahena	1 1 0	21	Road and reservation	0 1 23
9	Ulpotewewa (tank and bund)	4 1 15	22	Kumbukgahamulahena	0 1 17
10	Palugahamulahena	1 2 4			



Surveyor-General's Office,
Colombo, May 23, 1923.

Scale of 8 Chains to an Inch.
Colombo S. O. 54—1923.

C. H. VINCE,
for Surveyor-General.

Lot.	Name of Land.	Extent, A. R. P.	Lot.	Name of Land.	Extent, A. R. P.
23	Talagalla-ela (part of)	1 1 9	37	Potanehenyaya	78 2 15
24	Asweddumehena	14 0 27	38	Do. (reservation for tank bund)	0 1 29
26	Do. (reservation for tank bund)	0 3 34	39	Kotuwewa (tank and bund)	1 3 4
27	Road and reservation	5 0 9	40	Potanehenyaya	127 2 37
28	Asweddumewewa (tank and bund)	3 2 39	41	Wewumedillahenyaya	34 0 20
29	Amunu-ela	0 0 36	42	Footpath	0 0 36
30	Ginigalwelaihalahena, Ginigalwela-paulahena	59 1 39	43	Wewumedillahenyaya	48 1 7
32	Do. (reservation for tank bund)	0 2 13	44	Talagalla-ela	6 3 28
33	Ginigalwewa (tank and bund)	4 3 10	45	Weheragodellehena	28 2 13
34	Footpath	0 0 10	46	Asweddumeamuna (tank and bund)	2 3 0
35	Ginigalwelaihalahena, Ginigalwela-paulahena	13 0 12	47	Potanehenyaya	0 2 4
36	Gansabhawa road and reservation (half area of road)	0 0 39	48	Footpath	0 0 2
					579 0 29

and bounded as follows : on the north the village limits of Galewewa and Tanmitagama ; on the east by the village limits of Tanmitagama and Kitulheragama ; on the south by the village limit of Nagollegama, part of Gansabhawa road from Ratmale to Balalla (the village limit of Nagollegama), part of Gansabhawa road from Ratmale to Balalla (the village limit of Moragollagama), the village limit of Moragollagama ; on the west by part of Talagalla-ela (the village limit of Kurahanhenegama), the village limit of Kurahanhenegama.

NOTE.—The following lots lying within the above-mentioned boundaries are excluded from this notice, and their aggregate acreage of 27 acres 2 roods and 4 perches is not included in the acreage of 579 acres and 29 perches given above :—
Block survey preliminary plan 1,917.

Lot.	Name of Land.	Extent, A. R. P.
12	Asweddumekamata (threshing-floor)	0 0 39
14	Asweddumekumbura, Talagallekumbura	22 2 3
25	Ginigalwela	3 1 16
31	Ginigalwela-aswedduma	1 1 26
		27 2 4

[For Diagram see page 1241.]

Kurunegala Notice No. 8,429.

Notice under "The Waste Lands Ordinances of 1897, 1899, 1900, and 1903."

TAKE notice that unless within three months from September 14, 1923, the persons, if any, who claim any interest in the lands hereinafter mentioned or in any one or more of such lands or to some interest therein, make claim in person or in writing to the said lands or any of them or to some interest therein to N. A. Hampton, Esq., Special Officer appointed under section 28 of "The Waste Lands Ordinances of 1897, 1899, 1900, and 1903," at his office at Colombo :

Such Special Officer, in pursuance of the powers vested in him by the said Ordinances, will declare by writing under his hand that the said lands, or such of them as to which no claim has been made, are the property of the Crown.

N. A. HAMPTON,
Special Officer.

NOTE.—A claim to a right of way over the said lands or any of them is a claim to an interest in the land or lands.

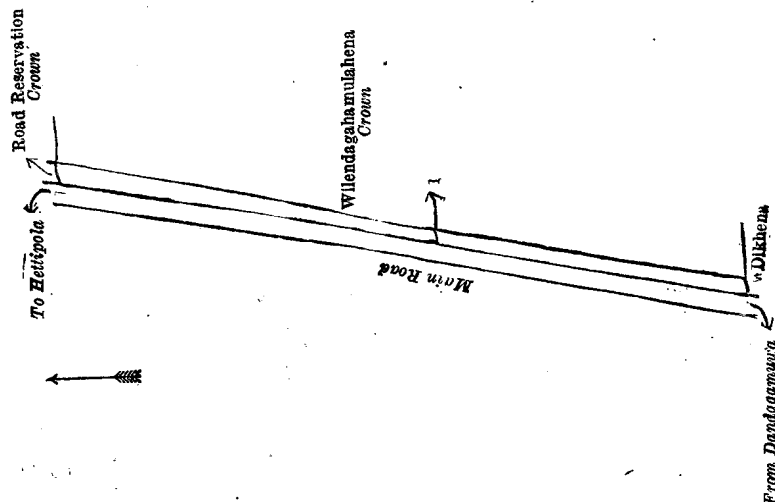
Description of the Lands referred to.

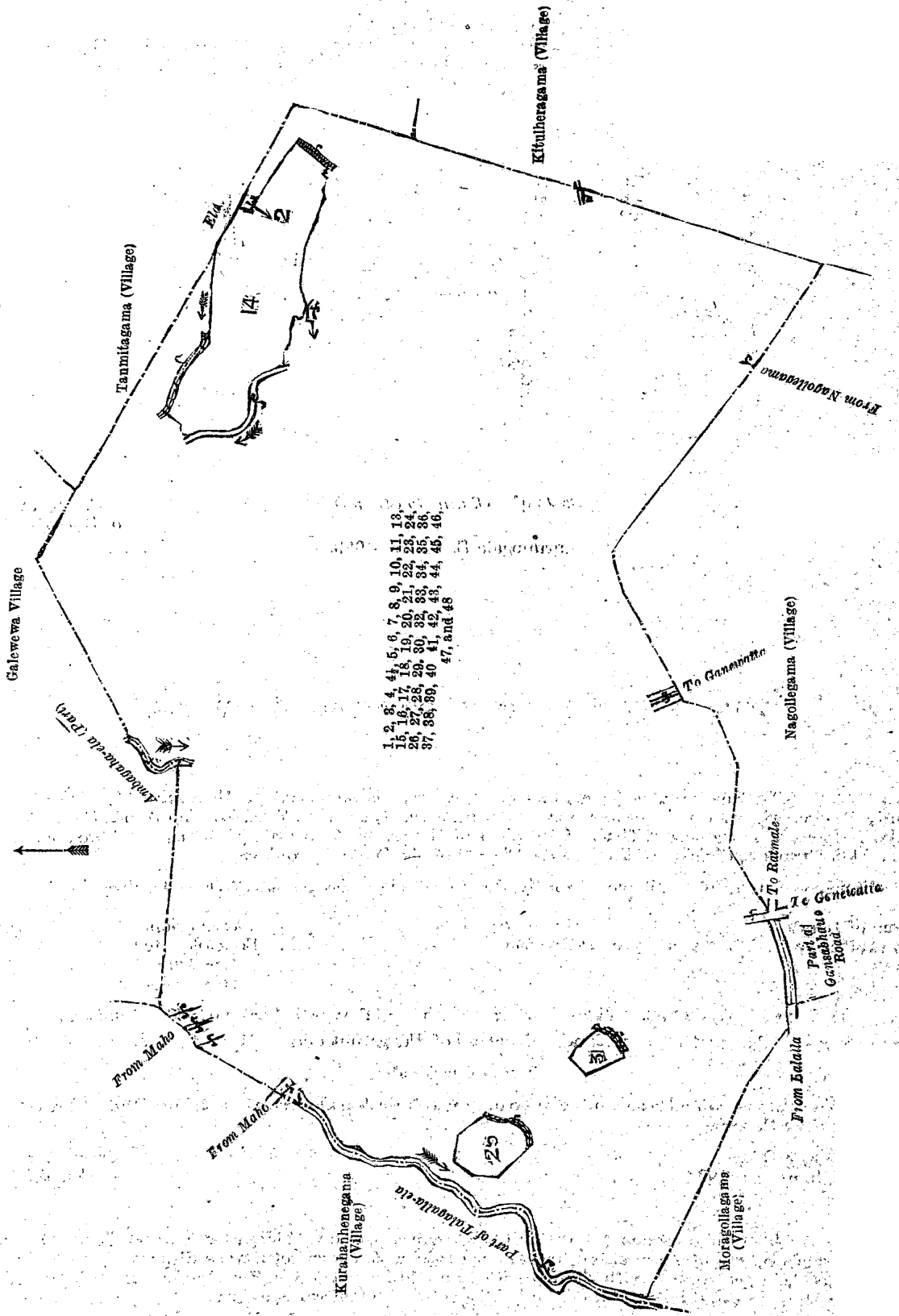
The following lots situated in the village of Karagahagedara, in Yatikaha korale north of the Katugampola hatpattu, in the Kurunegala District of the North-Western Province, as described in the annexed diagram :—

I.—Preliminary plan 5,253.

Lot.	Name of Land.	Extent, A. R. P.
1	Wilendagahamulahena (reservation along the road)	0 1 30

and bounded on the north by road reservation belonging to the Crown ; on the east by Wilendagahamulahena belonging to the Crown ; on the south by Dikhena claimed by Halpe Banda, ex Ratemahatmaya, and Appuhami, Korala ; on the west by main road from Dandagamawa to Hettipola.





1, 2, 3, 4, 44, 5, 6, 7, 8, 9, 10, 11, 12, 13, 14, 15, 16, 17, 18, 19, 20, 21, 22, 23, 24, 25, 26, 27, 28, 29, 30, 32, 33, 34, 35, 36, 37, 38, 39, 40, 41, 42, 43, 44, 45, 46, 47, and 48

Surveyor-General's Office,
Colombo, May 11, 1923.

Scale of 16 Chains to an Inch.

C. H. VINCE,
for Surveyor-General.

Kurunegala S. O. 34—1923.

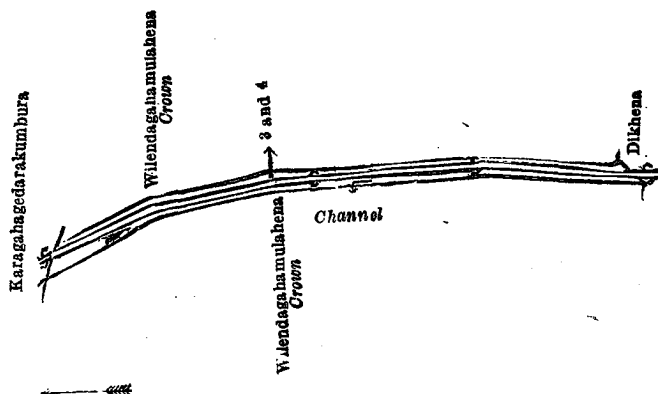
II.—Preliminary plan 5,253.

Lot.	Name of Land.	Extent, A. R. P.
3	Wilendagahamulahena (reservation along the channel)	0 1 3
4	Do. (do.)	0 0 30

(Exclusive of the channel passing through the land.)

0 1 33

and bounded as follows : on the north by Karagahagedarakumbura claimed by Nugawela Ratemahatmaya and others; on the east by Wilendagahamulahena belonging to the Crown; on the south by Dikheha claimed by Halpe Banda, *et* Ratemahatmaya, and Appuhami, Korala; on the west by Wilendagahamulahena belonging to the Crown.



Surveyor-General's Office,
Colombo, June 5, 1923.

Scale of 4 Chains to an Inch.

C. H. VINCE,
for Surveyor-General.

Kurunegala S. O. 35—1923.

LAND SALES IN THE CENTRAL PROVINCE.

No. 2,682, C. P.—The Government Agent, Central Province, will on Tuesday, November 20, 1923, at 2 P.M., at his office in Kandy Kachcheri, put up to auction, for sale or settlement, or will otherwise dispose of, the under-mentioned portions of Crown land, in accordance with the regulations of Government regarding land sales. Two allotments of land situated in the Uda Dumbara division of the Kandy District of the Central Province.

Preliminary plan 7,476. Village—Doraliyadda in Udasiya pattu south of Uda Dumbara Division.

Lot.	Name of Land.	Name of Applicant.	Description.	Extent.		Upset price per acre, Rs.
				A.	R. P.	
3	Nattaranwelketiya	P. S. Meeruppe of Udispattu	Suitable for kurakkan cultivation	2	3 9	28*

Preliminary plan 7,358. Village—Hassalaka in Kandapahala korale of Uda Dumbara.

4	Hassalakaelhena	Kapuwatte Loku Banda, Arachchi of Udagammedda	Chena	5	0 0	50*
---	-----------------	---	-------	---	-----	-----

* Re-advertised.

Further particulars regarding these lands can be obtained from the Government Agent, Central Province, and their plans from the Surveyor-General.

Colonial Secretary's Office,
Colombo, September 8, 1923.

CECIL CLEMENTI,
Colonial Secretary.

No. 2,683, C. P.—The Government Agent, Central Province, will on Friday, October 26, 1923, at 2 P.M., at his office in Kandy Kachcheri, put up to auction, for sale or settlement, or will otherwise dispose of, the under-mentioned portions of Crown land, in accordance with the regulations of Government regarding land sales. Sixteen allotments of land situated in the Uda Palata division of the Kandy District of the Central Province.

Preliminary plan 6,363. Villages—Tembiligala Pallegama and Tembiligala Udagama in Ganga Ihala korale of Uda palata division.

Lot.	Name of Land.	Name of Applicant.	Description.	Extent.		Upset price per acre, Rs.
				A.	R. P.	
1326	Asweduma	—	Open land fit for paddy cultivation	0	1 15·5	400
1326F	Heelpannekumbura	—	Ditto a small portion cultivated	0	2 1·4	400
1326G	Illukgattekumbura	—	do.	0	1 27·8	400
1350B	Udamullegederawatta	—	Open land	0	0 30·95	60
1359	Barawahadeniya	—	Paddy field	0	0 26·75	500

Village—Tembiligala Udagama.

Lot.	Name of Land.	Name of Applicant.	Description.	Extent, Upset price	
				A. R. P.	per acre, Rs.
1376	Pansalawatta	.. — ..	Native garden ..	0 0 4.87	200
1385	Tembiligala estate	.. — ..	Tea and rubber ..	0 2 34.25	—*
1386	Do.	.. — ..	Jungle ..	0 0 27.25	—*
1387	Do.	.. — ..	Tea and rubber ..	0 2 5.62	—*
1388	Do.	.. — ..	Jungle ..	0 0 38.62	—*
1389	Do.	.. — ..	do. ..	0 1 20.12	—*
1390	Do.	.. — ..	Tea, rubber, and jungle ..	0 1 25.37	—*

Preliminary plan 7,528. Village—Legundeniya in Kandukara Pahala korale of Uda Palata division.

1	Katupanduremada	.. — ..	Contains tea bushes 10 years old in scrub	0 0 29	110
2	Do.	.. — ..	Contains tea bushes 20 years old, jak trees 5-15 years old, breadfruit trees 20 years old, arecanut trees 4 years old, and a mud hut	0 2 22	210
3	Do.	.. — ..	Patana with a threshing floor	0 2 13	75
4	Do.	.. — ..	Contains tea bushes 15 years old, jak trees 15-35 years old, breadfruit trees 20 years old, a strip of chena, and a mud hut	1 1 20	260

* To be reserved.

Further particulars regarding these lands can be obtained from the Government Agent, Central Province, and their plans from the Surveyor-General.

Colonial Secretary's Office,
Colombo, September 8, 1923.

CECIL CLEMENTI,
Colonial Secretary.

No. 2,634, C P.—The Government Agent, Central Province, will on Friday, November 30, 1923, at 2 P.M., at his office in Kandy Kachcheri, put up to auction, for sale or settlement, or will otherwise dispose of, the under-mentioned portions of Crown land, in accordance with the regulations of Government regarding land sales. Nine allotments of land situated in the Yatinuwara division of the Kandy District of the Central Province.

Preliminary plan 6,840. Village—Bowala in Ganga wata korale of Yatinuwara.

Lot.	Name of Land.	Name of		Description.	Extent. Upset price	
		Applicant.	Name of Claimant.		A. R. P.	per acre, Rs.
1	Dangolla estate	— ..	Crown ..	Contains rubber trees (tapping) about 10 years old	1 0 29.4	706*
2	Do.	.. — ..	do. ..	do.	0 1 38.4	606*
4	Do.	.. — ..	do. ..	Contains rubber trees about 10 years old	0 0 25.1	706*
5	Dangollehena	.. — ..	Crown (claimed by P. E. S. Perera of Bowala, V. Fernando, conductor of Ma-oya estate, and Abdul Hamid Aduhin Midin, Police Sergeant of Katukele)	Chena	0 3 2.5	56*
6	Do.	.. — ..	do. ..	do.	0 0 33.8	56*
8	Do.	.. — ..	do. ..	New clearing, planted with rubber trees 3 years old	0 2 38.5	56*
11	Do.	.. — ..	Crown (claimed by P. E. S. Perera and others)	Chena	1 0 26.7	56*
12	Do.	.. — ..	do. ..	Contains tea 15 years and under, rubber 1 year old, coconut 1 year old, and a house in a dilapidated state	1 1 13.6	306*
14	Do.	.. — ..	E. M. Tikiri Punchirala	Contains tea 3 years old and rubber 1 year old	2 1 21	206*

* The above lots are re-advertised to be settled on the claimants.

Further particulars regarding these lands can be obtained from the Government Agent, Central Province, and their plans from the Surveyor-General.

Colonial Secretary's Office,
Colombo, September 8, 1923.

CECIL CLEMENTI,
Colonial Secretary.

LAND SALES IN THE SOUTHERN PROVINCE.

No. 4,050, S. P.—The Government Agent, Southern Province, will on Tuesday, November 27, 1923, at 1 P.M., at his office in Galle Kachcheri, put up to auction, for sale or settlement, or will otherwise dispose of, the under-mentioned portions of Crown land, in accordance with the regulations of Government regarding land sales. Eighteen allotments of land situated in the Bentota-Walallawiti korale division of the Galle District of the Southern Province.

Advance extract No. 10 of block survey preliminary plan 561. Village—Igala. Claimant—Crown.

Lot.	Name of Land.	Name of Applicant.	Description.	Extent.			Upset price per acre, Rs.
				A.	R.	P.	
1	Narawelketiyamanana ..	Simon O. Sirimanna of Bogahagoda estate, Bentota	Patana and scrub (not for sale) ..	0	1	4	—*
2	Do. ..	do. ..	Patana, scrub, high jungle with forest ..	5	1	2	66
3	Narawelketiyakele ..	do. ..	Forest, deniya, and patana ..	4	3	16	66
4	Narawelketiyamanana ..	do. ..	Patana, high jungle with forest trees ..	5	1	31	61
5	Narawelketiyadeniya ..	do. ..	Deniya, patana, high jungle with forest trees ..	5	0	33	62
6	Narawelketiyamanana ..	do. ..	Deniya, patana, and high jungle ..	4	2	35	61
7	Do. ..	do. ..	Patana and high jungle ..	5	0	33	61
8	Narawelketiyadeniya ..	do. ..	Deniya, patana, and high jungle ..	4	3	5	66
9	Narawelketiyamanana ..	do. ..	High jungle (not for sale) ..	2	3	30	—*
10	Narawelketiyadeniya ..	do. ..	Deniya, patana, scrub, high jungle ..	5	1	16	61
11	Narawelketiyamanana ..	do. ..	Patana, scrub, and high jungle with forest ..	4	3	18	68
12	Do. ..	do. ..	High jungle with forest trees (not for sale) ..	3	2	30	—*
13	Kudagalamanana ..	do. ..	Jungle ..	2	1	8	76
14	Do. ..	do. ..	Jungle (not for sale) ..	0	1	1	—*
15	Ditto <i>alias</i> Beliatta-addaradeniya ..	do. ..	Deniya and jungle ..	2	2	19	66
Claimant—K. L. Davith Sinno of Kudāgala.							
16	Annasigalawatta ..	Simon O. Sirimanna of Bogahagoda estate, Bentota	Native garden .. Plantation ..	0	1	17	68 14·75
17	Do. ..	do. ..	Native garden .. Plantation ..	0	1	6	66 25·25
Claimants—(1) W. A. Simon, (2) Balahamy.							
18	Annasigalawatta ..	Simon O. Sirimanna of Bogahagoda estate, Bentota	Native garden .. Plantation ..	0	0	26	66 12
Claimant—K. L. Davith Sinno.							
19	Annasigalawatta ..	Simon O. Sirimanna of Bogahagoda estate, Bentota	Native garden .. Plantation ..	0	1	16	66 4·40
Claimant—Crown.							
20	Kudagalamanana ..	Simon O. Sirimanna of Bogahagoda estate, Bentota	High jungle (not for sale) ..	0	3	9	—*
Claimant—Simon O. Sirimanna.							
21	Angurukandadeniya <i>alias</i> Beliatta-addarakumbura ..	Simon O. Sirimanna of Bogahagoda estate, Bentota	Open land ..	0	1	22	46
22	Do. ..	do. ..	Paddy ..	0	0	10	106
23	Do. ..	do. ..	Open land ..	0	0	23	46
Claimant—Crown.							
24	Angurukandadeniya <i>alias</i> Beliatta-addarakumbura ..	Simon O. Sirimanna of Bogahagoda estate, Bentota	Deniya (not for sale) ..	0	1	6	—*

* Reservation.

Further information regarding these lands can be obtained from the Government Agent, Southern Province, and their plans from the Surveyor-General.

Colonial Secretary's Office,
Colombo, September 10, 1923.

CECIL CLEMENTI,
Colonial Secretary.

No. 4,051, S. P.—The Government Agent, Southern Province, will on Thursday, November 8, 1923, at 1 P.M., at his office in Galle Kachcheri, put up to auction, for sale or settlement, or will otherwise dispose of, the under-mentioned portions of Crown land, in accordance with the regulations of Government regarding land sales. Eleven allotments of land situated in the Himidum pattu division of the Galle District of the Southern Province.

Final village plan 488. Village—Panangala. Claimant—Crown.

Lot.	Name of Land.	Name of Applicant.	Description.	Extent.			Upset price per acre, Rs.
				A.	R.	P.	
121s	Porapanawegoda ..	P. B. Amaris of Panangala	Patana ..	0	3	35	26
48v	Wandagahahena <i>alias</i> gahagoda ..	Pany-Hettiwattige Peter of Koralegama ..	Chena ..	1	2	19	26

Final village plan 489. Village—Talangalla. Claimant—Crown.						
Lot.	Name of Land.	Name of Applicant.	Description.	Extent.	Upset price	
				A. B. P.	per acre, Rs	
2N	Gonagahawatteokanda	Haputantiri Gamage Andris of Talangalla	Chena	1 0 28	26	
50c	Angurumaspitaokandedeniya	Wanasinha Dineris of Talangalla	do.	1 0 5	26	
Final village plan 484. Village—Hiniduma. Claimant—Crown.						
485E	Waturewekele	G. James de Silva	Jungle and patana	0 3 31	45	
485F	Do.	G. Yakonis	Jungle	0 2 21	45	
485Q	Vitanagedarawattagodella	Adirian de Silva Wickremasinha of Hiniduma	Low jungle	2 0 31	30	
Final village plan 470. Village—Mawitigama. Claimant—Crown.						
76U2	Pelappuwegodella	Mawitigamage Carolis of Mawita	Chena	1 3 5	26*	
181	Hettigedarahenedeniya	do.	Paddy field	0 0 11	35*	
Final village plan 490. Village—Koralegama. Claimant—P. Don Liyaris, P. O. of Eppala.						
36AI	Galpottepelessegoda Dodangahagoda	alias	Contains rubber Plantation	0 1 8	25 20	
Final village plan 491. Village—Opata. Claimant—Crown.						
98c	Vitanagedaraowitagodella	—	Jungle	1 0 25	26	

* Lots 76U2 and 181 in final village plan 470 will be sold together.

Further information regarding these lands can be obtained from the Government Agent, Southern Province, and their plans from the Surveyor-General.

Colonial Secretary's Office,
Colombo, September 11, 1923.

CECIL CLEMENTI,
Colonial Secretary.

No. 4,052, S. P.—The Government Agent, Southern Province, will on Thursday, November 8, 1923, at 1 P.M., at his office in Galle Kachcheri, put up to auction, for sale or settlement, or will otherwise dispose of, the under-mentioned portions of Crown land, in accordance with the regulations of Government regarding land sales. Two allotments of land situated in the Gangaboda pattu division of the Galle District of the Southern Province.

Preliminary plan 11,665. Village—Wanduramba.						
Lot.	Name of Land.	Name of Applicant.	Description.	Extent.	Upset price	
				A. B. P.	per acre, Rs.	
2	Magahenakanda	Chas. E. Dias of Wicklow Hills estate, Wanduramba	Jungle	3 3 11	65	
3	Do.	do.	do.	0 1 0	—*	
Preliminary plan 12,016. Village—Halpatota.						
6	Kuruvideniyepahalawatura	J. Munasinha of Ganegama	Deniya	2 0 1	40	

* Reservation (not for sale).

Further information regarding these lands can be obtained from the Government Agent, Southern Province, and their plans from the Surveyor-General.

Colonial Secretary's Office,
Colombo, September 12, 1923.

CECIL CLEMENTI,
Colonial Secretary.

LAND SALES IN THE NORTHERN PROVINCE.

No. 976, N. P.—The Assistant Government Agent, Mullaittivu, will on Tuesday, October 30, 1923, at 11 A.M., at his office in Mullaittivu, put up to auction, for sale or settlement, or will otherwise dispose of, the under-mentioned portions of Crown land, in accordance with the regulations of Government regarding land sales. Sixty-two allotments of land situated in the Maritime pattus and Vavuniya North divisions of the Mullaittivu District of the Northern Province.

Preliminary plan 4,489. Village—Tanniyuttu.						
Lot.	Name of Land.	Name of Applicant.	Description.	Extent.	Upset price.	
				A. B. P.	per acre, Rs.	
3	Puliyadiyilvalavu	—	Jungle	0 3 6	20	
Preliminary plan 5,265. Village—Vattappalai.						
7	Perumpeeliadiyilkani	—	Jungle	5 2 1	20	
Preliminary plan 5,705. Village—Marailuppai.						
1	Puliyaditundu	N. Sittan	Jungle and open land fit for paddy cultivation	7 1 16	16*	
2	Do.	—	Reservation along the minor road	0 2 0	—†	
3	Do.	M. Kathiran	Jungle and open land fit for paddy cultivation	5 3 0	16*	

Lot.	Name of Land.	Name of Applicant.	Description.	Extent.			Upset price per acre, Rs.
				A.	R.	P.	
Preliminary plan 5,707. Village—Putukkudiyiruppu.							
5	Karaivaikal	K. Velupillai and another	Open land containing palmyra trees	2	1	8	91½
Preliminary plan 5,719. Village—Mullaittivu.							
2	Kayamkadu alias Manal-kadu	K. Vallipuram	Jungle	1	0	9	30
Preliminary plan 5,776. Village—Kokkutoduvai.							
1	Kulaichipaddakuda	G. V. Davith Sinno de Silva	Scrub jungle partly cleared and cultivated with paddy	3	0	21	22*
Preliminary plan 5,785. Village—Kanakarayankulam.							
1	Kanchurai divalavu	A. Sellaturai	Chena containing 3 huts	1	2	10	26½
2	Palaiadivalavu	S. Suppiah	Jungle	1	1	2	21½
3	Veeraidivalavu	Sithamparam, widow of Aiyampilai	Chena containng 3 huts	1	1	20	22½
4	Do.	—	Reservation for path	0	0	35	—†
5	Pallikkudavalavu	—	Government vernacular school and premises	0	1	7	—†
Preliminary plan 5,803. Village—Palamattalan.							
1	Pandarikaddadiyilkadu	Ponnachechi, widow of Arumugam	Partly cultivated with paddy	7	0	0	20*
2	Do.	—	Reservation along the water course	0	0	23	—†
3	Pandarikaddiwayal	Encroacher G. U. Georgepillai	Paddy field	0	3	33	32§
4	Pandarikaddadiyilkadu	—	Reservation for village path	0	2	25	—†
5	Do.	V. Arumugam	Paddy field	6	1	32	20*
6	Kayamkadu	P. Anthony	Low jungle fit for paddy cultivation	3	2	1	20
7	Muttaddu	N. Marku	Partly cultivated with paddy	2	0	29	20
8	Kayamkadu	S. Vaithy and another	Paddy field	7	0	29	20*
9	Do.	K. Vairamuttu	do.	5	0	0	20*
Preliminary plan 5,810. Village—Kokilai.							
1	Karavalkadu	M. Sanmugam	Paddy field	7	3	34	20*
2	Velluvar	A. Nagappan	do.	2	0	18	20*
3	Pututharai	Encroacher N. Nagamma	do.	0	2	13	30§
Preliminary plan 5,812. Village—Alampil.							
1	Kurusadiyilkadu	B. Soosaipillai	Jungle	31	1	31	21½
2	Do.	—	Reservation for cart track	1	0	15	—†
3	Melkaraiyilkadu	A. Manuelpillai Sinnaturai	Jungle	10	0	2	21½
4	Do.	M. Francis	do.	3	1	25	21½
Preliminary plan 5,813. Village—Alampil.							
1	Melkaraiyilkadu	P. Chellaturai	Jungle	20	2	39	21½
Preliminary plan 5,952. Village—Vattappalai.							
1	Yarkadu	M. Nakamuttu	Scrub	1	3	22	20
2	Do.	—	Reservation along the road	0	0	20	—†
Preliminary plan 5,953. Village—Vattappalai.							
1	Navaladiyiltundu	K. Nakamuttu	Scrub	1	0	0	20
2	Do.	—	Reservation for path	0	0	24	—†
3	Do.	A. Supper	Scrub	0	3	35	20
4	Do.	—	Reservation along the cart track	0	0	19	—†
Preliminary plan 5,956. Village—Tanniyuttu.							
1	Kaddaikkaraadiyilvalavu	C. Muttukkani	Scrub	0	3	37	20
4	Vakaiadiyilvalavu	M. Meeralebbe	do.	1	0	0	20
5	Aathiyadiyilvalavu	M. P. Vapputhurai	do.	1	0	12	20
6	Do.	M. M. Muttuvappu	do.	1	0	5	20
8	Vakaiadiyilvalavu	K. Umarulevvai	do.	1	3	15	30½
Preliminary plan 5,963. Village—Mankulam.							
1	Mankulamkadu	—	Reservation along the main road	0	0	2	—†
2	Do.	S. Murugesu	Cleared jungle with temporary garage	3	0	17	29½
Preliminary plan 5,966. Village—Vattappalai.							
1	Kandaiadiyilkadu	A. Kathiramu	Scrub jungle	0	3	39	20
Preliminary plan 5,979. Village—Oddusuddan.							
1	Kulavadiyiltundu	—	Reservaion along the road	0	0	18	—†
2	Do.	T. Ponnampalam	Jungle	1	3	26	20½
Preliminary plan 5,981. Village—Udaiyarsamankulam.							
1	Kulavadiyilpila	K. Kathiravelu	Jungle	2	2	10	16
2	Do.	—	Resevation along the cart track	0	0	18	—†

Lot.	Name of Land.	Name of Applicant.	Description.	Extent.		Upset price per acre, Rs.
				A.	R. P.	
Preliminary plan 5,987. Village—Sinnaittimadu.						
1	Karielkadu	K. Sellatamby	Jungle fit for paddy cultivation ..	7	3 39	19†
2	Do.	—	Reservation for path ..	0	0 35	—†
3	Do.	—	Reservation along the minor road ..	0	1 6	—†
Preliminary plan 5,990. Village—Nedunkeni.						
1	Kaddamanakkadivalavu	—	Reservation along the minor road ..	0	0 19	—†
2	Do.	R. Mylu	Jungle ..	1	0 10	16
3	Karumpanichchaiadivalavu	S. Kandiah	Forest ..	1	0 1	21‡
4	Karumpanichchankadu	M. Kander	Jungle ..	1	0 3	23‡
5	Do.	K. Nagamani	do. ..	0	3 36	16
6	Do.	—	Reservation along the road ..	0	0 31	—†
Preliminary plan 5,993. Village—Nedunkeni.						
1	Karumpanichchaiadiyilkadu	—	Reservation along the tank bund ..	0	1 15	—†
2	Do.	C. Arumugam	Jungle ..	2	0 3	16
3	Therupumi	—	Reservation or path ..	0	0 21	—†
Preliminary plan 5,996. Village—Taddamalai.						
1	Kunchupparithiyadiyiltundu	K. Sinnaddi	Jungle fit for paddy cultivation ..	3	0 28	16
2	Do.	S. Veluppillai	do. ..	3	3 29	16

* For settlement on the lessees at upset price.

† Not for sale.

‡ Includes value of timber.

§ These are encroachments.

|| These lots are sold as unirrigable, and the purchasers will not have a right to water from the tank.

Further information regarding these lots may be obtained from the Assistant Government Agent, Mullaittivu, and plans of them from the Surveyor-General.

Colonial Secretary's Office,
Colombo, September 11, 1923.

CECIL CLEMENTI,
Colonial Secretary.

LAND SALES IN THE PROVINCE OF UVA.

No. 1,528, P. of U.—The Government Agent, Province of Uva, will on Friday, October 26, 1923, at 1 P.M., at his office in the Badulla Kachcheri, put up to auction, for sale or settlement, or will otherwise dispose of, the under-mentioned portions of Crown land, in accordance with the regulations of Government regarding land sales. Thirty allotments of land situated in the Buttala, Yatikinda, Udukinda, Bintenna, and Wiyaluwa divisions of the Badulla District of the Province of Uva.

Lot.	Name of Land.	Name of Applicant.	Description.	Extent.		Upset price per acre, Rs.
				A.	R. P.	
Final village plan 172. Village—Muppene in Buttala-Wedirata korale of Buttala division. Claimant—Crown.						
55Bv	Kovilgodahena	Wijekoon Mudiyansele Siri-baddane of Pollandekanntewatta, Monaragala	Chena with few plantain trees	0	3 27	26
Final village plan 217. Village—Amunumulla in Kandukara korale of Buttala division. Claimant—Crown.						
9P	Bogahawattehena	—	Chena, reservation along Medakandura	1	0 10	—*
9P1	Dumbiliyapellessa	Dummalawattegedera Jayasingha Mudiyansele Appuhamy of Amunumulla	Chena, contains Indian corn and kurakkan	0	3 28	40
9P2	Do.	—	Chena, reservation along Irrigation channel	0	0 9	—*
Extract No. 1 of block survey preliminary plan 275. Village—Stripuregama in Kumbalwela korale of Yatikinda division. Claimant—Crown.						
57G	Ampitiyehenyaya	Wickramasinghe Mudiyansele Kiulegedara Hamy	Chena ..	1	0 8	35
Preliminary plan 1,744. Village—Wellekumbura in Medapalata korale of Udukinda division. Claimant—Crown.						
949	Keenagahapatana Ambagahakotuwa	Wellekumbura Kiriwanthe of Patana Pannalawela and Mr. F. C. Charnand	..	3	3 32	60
Preliminary plan 2,254. Village—Ekiriyanakumbura in Aralupitiya korale of Bintenna division. Claimant—Crown.						
1	Mahatalaweidama	L. Dingiri Banda, Resthouse-keeper	Chena ..	1	3 29	41

Lot.	Name of Land.	Name of Applicant.	Description.	Extent.			Upset price per acre, Rs.
				A.	R.	P.	
Preliminary plan 2,303. Village—Bokanoruwa in Wiyaluwa korale of Wiyaluwa division. Claimant—Lunuatugedera Ratnayake Mudiyansele Appuhamy, ex Arachchi of Bokanoruwa.							
1	Ellawatta	—	Chena, reservation along the Kidumahankadakkadura	0	0	27	—*
2	Do.	—	Garden	0	3	2	40
Claimant—Lunuatugedera Ratnayake Mudiyansele Ukku Banda of Bokanoruwa.							
3	Dimbulagawawatta	—	Garden	0	2	14	40
Final village plan 115. Village—Kahagolla in Mahapalata korale of Udukinda division. Claimant—Crown.							
52B	Dikrodakele <i>alias</i> Dambagodakele	—	Jungle, reservation for railway	0	0	10	—*
Preliminary plan 2,023. Village—Within the Local Board limits of Badulla. Claimant—Crown.							
2A	Judge's Hill	—	Forest plantation, reservation for building quarters for the Superintendent of Police, Uva	1	0	5.2	—*
2B	Do.	—	Open land, reservation for the road	0	0	12.2	—*
Preliminary plan 2,142. Village—Elkiriya in Oyapalata korale of Wiyaluwa division. Claimant—Crown.							
1	Pallewela-agatapitiya	Mr. J. A. C. Rambukpota of Badulla	Abandoned paddy field	1	1	4	30
2	Medalanda	—	Chena, reservation along the Gansabhawa road	0	0	21	—*
Preliminary plan 2,305. Village—Hela-alagalla in Medapalata korale of Udukinda division. Claimant—Crown.							
1	Welehelapatana	P. A. Muttukaruppen Kangany of Hela-alagalla	Patana	3	0	13	51
2	Do.	—	Patana and chena, reservation along footpath	0	0	12	—*
Claimant—Crown encroachment by P. A. Muttukaruppen Kangany.							
3	Madugahawatta	—	Contains tea about 12 years old, 3 jak trees 15 to 20 years old, and a building 2 years old	1	1	10	360†
Claimant—Crown, encroachment by K. Muttukaruppen.							
4	Madugahawatta	—	Contains tea about 15 years old and a mana thatched house 14 years old	1	3	17	450†
5	Hapugahakotuwwatta <i>alias</i> Ambagahakotuwwatta	—	Contains tea about 15 years old, 5 jak trees 15 to 20 years old, mango and lime trees 3 to 4 years old, and a mud house 14 years old	2	2	35	425§
6	Ambagahakotuwa <i>alias</i> Himbiliyagahauhanawatta	—	Chena, contains 1 jak tree and 1 mango tree about 30 years old	0	2	23	57
Claimant—Crown, encroachment by the Beraliyapola temple.							
7	Ambagahakotuwwatta	—	Chena	0	0	33	50
8	Delungahakotuwa	—	do.	0	1	33	50
9	Nimungahawatta	—	do.	0	1	19	50.50
Claimant—Crown.							
10	Delungahakotuwwatta <i>alias</i> Nimungahawatta	—	Chena, reservation for path	0	0	24	—*
Claimant—Crown, encroachment by N. A. Malhamy.							
11	Malakandurewatta	—	Chena, contains tapioca and mud house	1	2	22	50
Claimant—Crown, encroachment by K. Muttukaruppen and Welagedera Siyatu.							
12	Gedarawatta <i>alias</i> Pattiyakumburewatta	—	Native garden, contains jak trees 30 years old	3	0	3	57
Claimant—Crown, encroachment by R. M. Banda Gamarala.							
13	Ellapitawatta <i>alias</i> Pattiyakumburewatta	—	Abandoned native garden	0	0	34	50
Claimant—Crown, encroachment by K. Muttukaruppen.							
14	Ellapitawatta <i>alias</i> Pattiyakumburewatta	—	Native garden	0	2	8	50

Claimant—Crown, encroachment by K. Muttukaruppen and A. M. Punchirala Arachchi.

Lot.	Name of Land.	Name of Applicant.	Description.	Extent. Upset price	
				A. R. P.	per acre, Rs.
15	Nagastennewatta	—	Native garden	1 0 21	50

* To be reserved (not for sale).

† The purchaser of this lot should pay a further sum of Rs. 100 to the purchase amount, being the value of a building on the land.

‡ The purchaser of this lot should pay a further sum of Rs. 10 to the purchase amount, being the value of a building on the land.

§ The purchaser of this lot should pay a further sum of Rs. 10 to the purchase amount, being the value of a mud house on the land.

|| The purchaser of this lot should pay a further sum of Rs. 2 to the purchase amount, being the value of a hut on the land.

Further particulars regarding the sale of the above lots can be obtained from the Government Agent, Province of Uva, and the plans from the Surveyor-General.

Colonial Secretary's Office,
Colombo, September 10, 1923.CECIL CLEMENTI,
Colonial Secretary.

LAND SALES BY THE SETTLEMENT OFFICER.

CENTRAL PROVINCE.

No. 6,665, S. O.—On Tuesday and Wednesday, December 4 and 5, 1923, respectively, at 9 A.M., the Land Settlement Officer will put up for sale or settlement, at Rattota Gansabhawa, the under-mentioned portions of Crown land, on the terms authorized by Government. Eighty-four allotments of land situated in the Ambanganga korale, in Matale East division of the Matale District of the Central Province.

Lot.	Name of Land.	Name of Claimant.	Description.	Extent.	
				A. R. P.	
Block survey preliminary plan 69.—Hunuketa-ela.					
32½	Jassewatta estate	Messrs. Trevallnyn and Prior, encroachment	Rubber	0 0 34	
32½	Do.	do.	do.	0 0 14	
35	Loluwelapillewahena	Kosgahagedera Menika, encroachment	Chena	0 3 17	
36	Welagawayaya <i>alias</i> Jessewatta estate	Messrs. Trevallnyn and Prior, encroachment on Crown land	Rubber	0 0 7	
39	Hunuketa-ela estate	Matale Ceylon Rubber Co., encroachment on Crown land	do.	0 0 30	
49	Ambanganga estate	do.	do.	0 0 21	
53	Jessewatta estate	Messrs. Trevallnyn and Prior, encroachment on reservation for ela	do.	1 2 0	
54	Hunuketa-ela estate, Ambanganga estate	Matale Ceylon Rubber Co., encroachment on reservation for ela	do.	0 3 2	
55	Jessewatta estate	Messrs. Trevallnyn and Prior, encroachment on reservation for ela	do.	2 2 24	
58	Do.	do.	do.	0 0 12	
59	Ambanganga estate	Matale Ceylon Rubber Co., encroachment on reservation for ela	do.	0 1 10	
64	Do.	Matale Ceylon Rubber Co., encroachment on Crown land	do.	0 0 16	
70	Jessewatta estate	Messrs. Trevallnyn and Prior, encroachment on reservation for ela	do.	3 3 28	
72	Hapugaspitiya estate	Mr. J. C. Tribe, encroachment on reservation for ela	Rubber and coconut	2 2 26	
81	Jessewatta estate	Ditto, encroachment on Crown land	Rubber	0 0 10	
83	Kategalahiriya	(1) Madakumburegedera Banda, (2) ditto Sanga	Garden	0 0 6	
84	Pattiyawattekella	Kosgahagedera Janguwa	Open chena	0 0 9	
85	Pattiyewatta	do.	do.	0 1 21	
86	Meegahamullewatta	Podiappuhami	Garden	0 0 16	
87	Pattiyewatta	(1) ditto, (2) Ettaligoda Vidanegamage Don Abraham Appuhamy of Weragama	Rubber	0 2 27	
88	Kategalahiriya	Kosgahagedera Janguwa	Open chena	0 0 26	
89	Meegahamullewatta	Ettaligoda Vidanegamage Podiappuhamy, <i>ex</i> Arachchi	Garden	0 0 26	
90	Do.	do.	Plantain bushes	0 0 10	
91	Ambanganga estate	Matale Ceylon Rubber Co., encroachment	Rubber	0 0 18	
92	Kosgahawattahena	Kosgahagedera Balaya	Chena	0 0 25	
93	Kosgahamullawatta	Kosgahagedera Setuwa	do.	0 1 18	
94	Kosgahawattahena	Kosgahagedera Balaya	do.	0 1 21	
96	Millagahamedithawatta	(1) Kosgahagedera Bilinda, (2) ditto Bandiya	Garden	0 1 13	
97	Do.	Ettaligoda Vidanegamage Podiappuhami of Weragama	do.	0 1 23	
104	Ross estate	Messrs. Carson & Co. and Mr. A. Thorp of Matale for Dungan Rubber Co., encroachment on Crown land	Rubber	3 0 38	
106	Mukalanwattahena	Pallegedera Kalinguwa	Chena	0 1 29	
118	Meegahamullawatta	Ettaligoda Vidanegamage Don Abraham Appuhamy, now of Weragama	Garden	0 0 14	
120	Pallekumburewatta	Gangagawagedera Bilinda	do.	0 2 25	
121	Pallekumburahena	(1) Kosgahagedera Setuwa Vel-duraya, (2) ditto Balaya, (3) Pahalagedera Kalingua	Chena	0 0 21	

Lot.	Name of Land.	Name of Claimant.	Description.	Extent.		
				A.	R.	P.
122	Pallekumburagoda	Gangagawagedera Bilinda	Murunga and plantain	0	1	32
124	Keta watta <i>alias</i> Mee-gahamulla watta	Heirs of Rendarala of Walliwala	Plantain bushes	0	0	26
126	Pallekumbura watta	Ettigoda Vidanegamage Podiappuhami, <i>ex</i> Arachchi	Chena	2	3	36
128	Pallekumburagoda	Udagadera Suruwani	Garden	0	3	28
129	Pallekumbura	Ettiligoda Vidanegamage Podiappuhami, <i>ex</i> Arachchi	Paddy	0	1	25
132	Pallekumburagoda	do.	Illuk chena	1	1	29
134	Hapugaspitiya	Mr. J. C. Tribe, encroachment on reservation for stream	Rubber and coconut	0	2	8
137	Hapugaspitiya estate	Ditto, encroachment	do.	23	0	20
138	Do.	Ditto, encroachment on reservation for stream	do.	2	3	12
139	Do.	Ditto, encroachment on reservation for stream	do.	2	1	14
140	Do.	Ditto, encroachment	do.	8	3	38
144	Do.	Ditto, encroachment on reservation for stream	do.	0	1	14
145	Do.	Ditto, encroachment	do.	0	0	8
146	Do.	Ditto, encroachment	do.	0	1	14
156	Ross estate	Messrs. Carson & Co. and Mr. A. Thorp of Matale for Dangan Rubber Co.	Rubber	0	0	16
160	Kukumrumanhena and Hapugaspitiya estate	Mr. J. C. Tribe	Rubber and coconut	0	0	37
161	Hapugaspitiya estate	Ditto, encroachment	do.	0	3	3
164	Do.	do.	do.	0	0	30
165	Do.	do.	do.	0	0	18
166	Godemidithayaya	do.	Chena	9	2	13
168	Hapugaspitiya estate	Ditto, encroachment on reservation for ela	Rubber and coconut	2	0	14
172	Do.	Ditto, encroachment	do.	19	3	33
174	Do.	do.	do.	0	0	18
175	Do.	do.	do.	0	0	8
176	Thavalanthenna	Gamagedera Appuhami, as trustee for Alutwela Vihare	Open chena	0	2	0
177	Hapugaspitiya estate	Mr. J. C. Tribe, encroachment	Rubber and coconut	3	0	26
179	Do.	do.	do.	20	1	9
182	Do.	Ditto, encroachment on reservation for ela and well	do.	1	2	21
185	Do.	Ditto, encroachment on reservation for ela	do.	2	3	1
186	Do.	do.	do.	2	2	34
191	Clodagh estate	Mr. J. Malcolmson, encroachment	Rubber	0	2	38
193	Hapugaspitiya estate	Mr. J. C. Tribe, encroachment	Rubber and coconut	19	1	36
194	Do.	do.	do.	0	3	38
202	Olupulariwatta	Gamagedera Appuhami, as trustee for Alutwela Vihare	Garden	0	2	17
37	Amillemukalana	Crown	High jungle	0	0	34*
46	Jessewatta estate	Messrs. Trevallnyn and Prior, encroachment on reservation for river	Rubber	1	2	25*
50	Do.	do.	do.	0	1	30*
74	Hapugaspitiya estate	Mr. J. C. Tribe, encroachment on reservation for river	Rubber and coconut	1	1	25*
76	Do.	do.	do.	0	1	32*
76½	Do.	do.	do.	0	0	9*
77	Do.	Mr. J. C. Tribe, encroachment on reservation for ela	do.	3	0	39*
80	Jessewatta estate	do.	Rubber	0	0	22*
119	Migahamulla watta	Gangagawagedera Bilinda	Garden	0	0	10*
143	Hapugaspitiya estate	Mr. J. C. Tribe, encroachment on reservation for river	Rubber	0	0	19*
157	Ross estate	Messrs. Carson & Co. and Mr. A. Thorp of Matale for Dangan Rubber Co.	Rubber and coconut	4	1	27*
163	Hapugaspitiya estate	Mr. J. C. Tribe, encroachment	do.	0	0	29*
171	Do.	Ditto, encroachment on reservation for river	do.	0	1	16*
181	Do.	Ditto, encroachment on road reservation	do.	0	1	12*
189	Clodagh estate	Mr. J. Malcolmson, encroachment on reservation for ela	Rubber	0	1	13*
192	Do.	Ditto, encroachment on reservation for stream	do.	0	2	7*

* For lease only.

Upset price at Rs. 16 to Rs. 50 per acre. Further information regarding these lands can be obtained from the Land Settlement Officer, and plans of them from the Surveyor-General.

Colonial Secretary's Office,
Colombo, September 12, 1923.

CECIL CLEMENTI,
Colonial Secretary.

NORTH-WESTERN PROVINCE.

No. 6,664, S. O.—On Wednesday, October 31, 1923, at 12 noon, the Land Settlement Officer will put up for sale or settlement, at Maho Resthouse, the under-mentioned portions of Crown land, on the terms authorized by Government. Ten allotments of land situated in the Pahalawisideke korale in Wannihatpattu division of the Kurunegala District of the North-Western Province.

Block survey preliminary plan 1,846.—Moonamalegama.

Lot.	Name of Land.	Name of Claimant.	Description.	Extent.		
				A.	R.	P.
10	Dangahamullahena	P. B. Madahapola, Ratemahatmaya, of Wannihatpattu	Chena	2	3	32
11	Alutwewa	do.	Tank	1	2	24
24	Dungahamulla watta	do.	Garden	3	3	18
40	Siyambalagahamulla watta <i>alias</i> Wala wawatta	do.	do.	4	0	38

Lot.	Name of Land.	Name of Claimant.	Description.	Extent.		
				A.	R.	P.
18	Dunumadalagahahenewatta ..	(1) M. K. S. Nada, (2) Ausadahamy, Peace Officer, (3) Digana Mudiyanse, (4) Don Peloris Appu, (5) Mawana Kuna Sodalamuttu, (6) M. K. Velupillai of No. 22, Bazaar street, Kurunegala, (7) Ana Kavenna Cader Saibu of Maho, (8) Bandararatna Mudiyanse Lage Dingiri Banda of Ullalapola in Maho	Garden ..	0	1	14
21	Dunumadalagahamullehenewatta	(1) Neana Kuna Hamidu, Arachchi of Pannala, (2) A. K. Cader Saibu of Maho	do. ..	0	0	39
43	Kongahamullehenewatta <i>alias</i> Mailagahawatta	(1) Vedaralage Hetuhamy, (2) W. A. Abraham Perera Appuhamy, (3) Pradana Mudiyanse Lage Mudiyanse, (4) Balalla Dingiri Banda, Arachchi, (5) Basnayaka Mudiyanse Lage Kirihamy, (6) ditto Ukku Banda, (7) ditto Dingiri Banda	do. ..	0	1	18
45	Konegahamullehenewatta ...	(1) Arachchilage Dingiri Banda, (2) Ekanayaka Bandararatana Kalu Banda, (3) Mutu Menika, (4) Suddahamy, (5) Sumatiratna, (6) Martha Perera, wife of Balalla, Dispenser, (7) Kamar Cassim, Proctor, Colombo	do. ..	0	1	39
22	Nugagahamullewatta ..	Girigoris Perera	do. ..	2	3	22
49	Dumbuluwewaihalahenewatta	Ausadahamy, Peace Officer of Maho, (2) Avanna Wana Vaitilingam, (3) Awanna Wana Arumogam, both of Imbulgodayagama, (4) Abdul Cader Saibu	do. ..	0	1	0

Upset price at Rs. 16 to Rs. 50 per acre. Further information regarding these lands can be obtained from the Land Settlement Officer, and plans of them from the Surveyor-General.

Colonial Secretary's Office,
Colombo, September 8, 1923.

CECIL CLEMENTI,
Colonial Secretary.

NORTH-CENTRAL PROVINCE.

It is hereby notified that the Settlement Officer's land sale advertisement No. 6,634, appearing in *Government Gazette* No. 7,344 of August 10, 1923, as Rattagalahlmillewa block survey preliminary plan 822, should read as Rattagalahlmillewa block survey preliminary plan 882.

Colonial Secretary's Office,
Colombo, September 12, 1923.

CECIL CLEMENTI,
Colonial Secretary.

LAND ACQUISITION NOTICES.

HAVING been duly directed by the Governor, with the advice of the Executive Council, acting under the provisions of "The Land Acquisition Ordinance of 1876," section 6, to take order for the acquisition of the following land, required for a public purpose, namely, for the Diyadawa proposed reserve, to wit :—

Lot.	Name of Land.	Description.	Name of Claimant.	Extent.		
				A.	R.	P.
600	Panwilakumbura and Panwiladeniya	Paddy (abandoned) deniya	Kuna Sanmugam Chetty of Deniyaya, William Baas of Kirilipona, and Hawowita Liyanage Davith of Kotapola	12	3	15

I hereby give public notice as required by section 7, that the Government proposes to take possession of the land. All persons interested in the aforesaid land are hereby required to appear personally or by agent before me at Deniyaya Resthouse, on October 5, 1923, at 10 A.M., and to state the nature of their respective interests in the land, and the amount and particulars of their claims to compensation for such interests.

The Kachcheri,
Matara, September 3, 1923.

G. S. WODEMAN,
Assistant Government Agent.

HAVING been duly directed by the Governor, with the advice of the Executive Council, acting under the provisions of "The Land Acquisition Ordinance of 1876," section 6, to take order for the acquisition of the following lands, required for a public purpose, namely, for Kendangomuwa-Asgangula Village Committee road, to wit :—

Preliminary plan 3,224. Village—Asgangula, within the Sanitary Board limits of Kendangomuwa, Kegalla.

Lot.	Name of Land.	Description.	Name of Claimant.	Extent.		
				A.	R.	P.
1	Pussellawehena ..	Chena ..	The heirs of A. P. Appuhamy and others	0	0	5.8
2	Bogahapitiyehena ..	do. ..	Ranasinghe Mudiyanse Lage Ranmenika and others	0	0	6.5
3	Bogahapitiyewatta ..	Garden contains arecanuts, &c.	do. ..	0	0	6.4

I hereby give public notice, as required by section 7, that the Government proposes to take possession of the lands. All persons interested in the aforesaid lands are hereby required to appear personally or by agent before me at the Village Tribunal Court-house of Kendangomuwa, on October 9, 1923, at 2.30 P.M., and to state the nature of their respective interests in the lands, and the amount and particulars of their claims to compensation for such interests.

Ratnapura Kachcheri,
September 8, 1923.

G. F. R. BROWNING,
Government Agent.

HAVING been duly directed by the Governor, with the advice of the Executive Council, acting under the provisions of "The Land Acquisition Ordinance of 1876," section 6, to take order for the acquisition of the following lands, required for a public purpose, namely, for a latrine site, trenching ground, and an approach road thereto at Asgangula, within the Kendangomuwa Sanitary Board limits, to wit:—

Preliminary plan 3,223. Village—Asgangula, within the Sanitary Board limits of Kendangomuwa, Kegalla.

Lot.	Name of Land.	Description.	Name of Claimant.	Extent.		
				A.	R.	P.
1	Pussellawehena	Chena contains a permanent latrine	The heirs of A. P. Appuhamy and others	0	2	4.8
2	Patirannehelagewatta	Garden contains arecanuts, &c.	do.	0	0	3

I hereby give public notice, as required by section 7, that the Government proposes to take possession of the lands. All persons interested in the aforesaid lands are hereby required to appear personally or by agent before me at the Village Tribunal Court-house of Kendangomuwa, on October 9, 1923, at 2.30 P.M., and to state the nature of their respective interests in the lands, and the amount and particulars of their claims to compensation for such interests.

Ratnapura Kachcheri,
September 8, 1923.

G. F. R. BROWNING,
Government Agent.

HAVING been duly directed by the Governor, with the advice of the Executive Council, acting under the provisions of "The Land Acquisition Ordinance of 1876," section 6, to take order for the acquisition of the following land, required for a public purpose, namely, for extension of female latrine at Undugoda, to wit:—

Preliminary plan 3,239. Village—Undugoda.

Lot.	Name of Land.	Description.	Name of Claimant.	Extent.		
				A.	R.	P.
1	Midandehena	Chena	C. A. Appuhamy and others	0	0	1

I hereby give public notice, as required by section 7, that the Government proposes to take possession of the land. All persons interested in the aforesaid land are hereby required to appear personally or by agent before me at Kegalla Kachcheri, on October 11, 1923, at 10 A.M., and to state the nature of their respective interests in the land, and the amount and particulars of their claims to compensation for such interests.

Kegalla Kachcheri,
September 10, 1923.

R. H. WHITEHORN,
Assistant Government Agent.

HAVING been duly directed by the Governor, with the advice of the Executive Council, acting under the provisions of "The Land Acquisition Ordinance of 1876," section 6, to take order for the acquisition of the following lands, required for a public purpose, namely, for improving the Hettimulla-Deevala road, to wit:—

Preliminary plan 3,242. Village—Minuwangomuwa.

Lot.	Name of Land.	Description.	Name of Claimant.	Extent.		
				A.	R.	P.
1	Puranahena	Garden	M. A. Siyatuhamy and others	0	0	1.8
2	Walpoladeniya	Paddy field	do.	0	0	4.8
3	Puranahena	Garden	do.	0	0	1.3
4	Walpolamukalana	do.	M. A. Punchirala and others	0	0	0.2
5	Badavidanelagehena	do.	M. A. Appuhamy and another	0	0	3.2
6	Moragollekumbura	Paddy field	A. Kiribindu and others	0	0	3.2
7	Badavidanelagehena	Chena	M. A. Appuhamy and another	0	0	2.7

I hereby give public notice, as required by section 7, that the Government proposes to take possession of the lands. All persons interested in the aforesaid lands are hereby required to appear personally or by agent before me at Kegalla Kachcheri, on October 11, 1923, at 10 A.M., and to state the nature of their respective interests in the lands, and the amount and particulars of their claims to compensation for such interests.

Kegalla Kachcheri,
September 10, 1923.

R. H. WHITEHORN,
Assistant Government Agent.