

Ceylon Government Gazette

Published by Authority.

No. 7,351 — FRIDAY, SEPTEMBER 21, 1923.

Part III.—Lands.

Separate paging is given to each Part in order that it may be filed separately.

	PAGE		PAGE		PAGE
Land Settlement Notices :—		Land Sales by the Government Agents :—		Land Sales by the Settlement Officer :—	
Final Orders ..	1253	North-Western Province ..	—	Northern Province ..	—
Preliminary Notices ..	1281	North-Central Province ..	1292	Eastern Province ..	—
Land Sales by the Government Agents :—		Province of Uva ..	1294	North-Western Province ..	1296
Western Province ..	—	Province of Sabaragamuwa ..	—	North-Central Province ..	—
Central Province ..	—	Land Sales by the Settlement Officer :—		Province of Uva ..	—
Southern Province ..	1287	Western Province ..	1295	Province of Sabaragamuwa ..	—
Northern Province ..	1288	Central Province ..	—	Land Acquisition Notices ..	—
Eastern Province ..	1291	Southern Province ..	—	Land Resumption Notices ..	—

FINAL ORDERS.

Hambantota S. O. No. 1,708.

Order under Section 2 of "The Waste Lands Ordinances of 1897, 1899, 1900, and 1903," declaring Land to be Crown Property.

In the matter of the lands commonly called or known as Kotigalpottewattekebella, Mahahena *alias* Kapuhena *alias* Gulugahahena, &c., situate in the village of Okewela, in the West Giruwa pattu of the Hambantota District, in the Southern Province, and of "The Waste Lands Ordinances of 1897, 1899, 1900, and 1903."

THE notice required by section 1 of "The Waste Lands Ordinances of 1897, 1899, 1900, and 1903," having been duly published in manner prescribed by that section in respect of the above-named lands (*vide* Notice No. 8,148), and no claim having been made to the said lands or to any interest therein within the period of three months from the date specified in the said notice, I, Maxwell MacLagan Wedderburn, Special Officer appointed under section 28 of the said Ordinances, under and by virtue of the powers vested in me in that behalf by section 2 of the said Ordinances, do hereby on this 6th day of July, 1923, order and declare that the said lands, as more fully described herein below, situate in the village of Okewela, in the West Giruwa pattu of the Hambantota District, in the Southern Province, and shown as lots 105F, 112, 25T, 173, 173A, 89A3; 89G1, 89I1, 89A2, 105D, 105J, 105P, 120, 120A, 144B, 147A, 150A, 150B1, 151A, 163, 163C, 174, 172, 175, and 179 in block survey preliminary plan 310 and in the annexed diagrams, and containing in extent 38 acres 2 roods and 29 perches, are the property of the Crown.

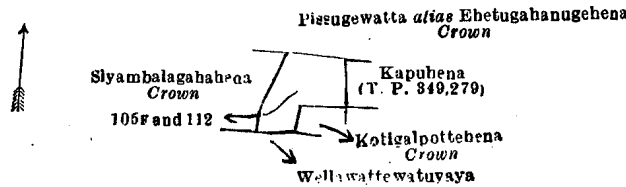
Description of the Lands referred to.

The following lots situate in the village of Okewela, in the West Giruwa pattu of the Hambantota District, in the Southern Province, as described in the annexed diagrams :—

I.—Block survey preliminary plan 310.

Lot.	Name of Land.	Extent, A. R. P.
105F ..	Kotigalpottewattekebella ..	0 1 19
112 ..	Mahahena <i>alias</i> Kapuhena <i>alias</i> Gulugahahena ..	0 1 38
		0 3 17

and bounded as follows : on the north by Pissugewatta *alias* Ehetugahanugehena to be declared the property of the Crown under the Waste Lands Ordinances ; on the east by Kapuhena (T. P. 349,279) ; on the south by Kotigalpottehena belonging to the Crown, Wellawattewatuyaya (private) ; on the west by Siyambalagahahena belonging to the Crown.



Surveyor-General's Office,
Colombo, May 2, 1923.

Scale of 8 Chains to an Inch.

C. H. VINCE,
for Surveyor-General.

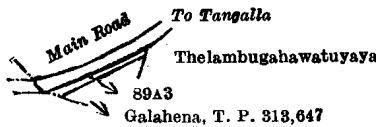
Lot.	Name of Land.	II.—Block survey preliminary plan 310.	Extent, A. R. P.
25r	Palapata road (Gansabhawa road)	..	0 0 8
173	Palapata para (do)	..	1 1 16
173A	Do. (do)	..	0 3 10
			2 0 34

and bounded as follows : on the north by the road to Beliatte (the village limit of Palapata) ; on the east by Deniyahene-kumbura claimed by Wannī Arachchige Don Abraham and others, Konkanuwalahena (T. P. 322,853), Dehigahahena (T. P. 342,814), Dehigahahena (T. P. 342,847), Tebiligahawatta (T. P. 342,857), Tebiligahawatta (T. P. 342,858), Serugashena (T. P. 344,826), an ara, T. P. 346,391, Kiul-aralebima *alias* Kahagalaralebima (private), Galpottchena (T. P. 346,391), Kahagalaralebima (private), Patangiwinnehena claimed by Abewarna Patabendige Mendias and others, Amuhena (T. P. 330,782) ; on the south by the main road from Tangalla to Matara ; on the west by Patangiwinnehena claimed by Abedeera Seena Patabendige Sanchohamy and others, Amuhena (T. P. 342,953), Patangiwinnehena claimed by Ratna weera Patabendige Appu Sinno and another, Amunukarandagahakebella claimed by Don Siyadoris Abedira and others, the Sinimodera-oya, an ara, Serugahawatta claimed by Patabendige Samel Appu and others, Thembiligahawatta (T. P. 330,188), Bibulewatta (private), Thembiligahawatta (T. P. 342,856), Koswatta (T. P. 316,257), Konkanuwalahena (T. P. 342,851), Konkanuwalahena (T. P. 342,812), Deniyehena (T. P. 342,813), the village limit of Palapata.

[For Diagram see page 1255.]

Lot.	Name of Land.	III.—Block survey preliminary plan 310.	Extent, A. R. P.
89A3	Galahena (reservation for road)	..	0 0 14

and bounded as follows : on the north by the main road from Matara to Tangalla ; on the east by Thelambughawatuyaya (private), Galahena (T. P. 313,647) ; on the south by Galahena (T. P. 313,647) ; on the west by the village limit of Moraketi-ara, the road from Matara to Tangalla.



Surveyor-General's Office,
Colombo, June 14, 1922.

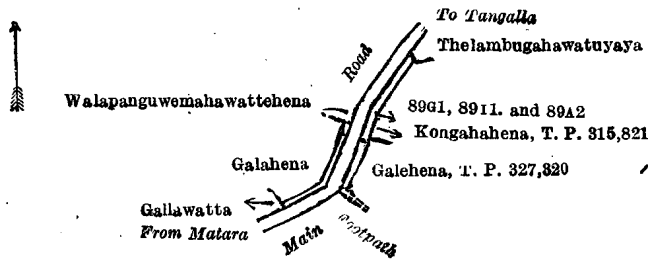
Scale of 8 Chains to an Inch.

C. H. VINCE,
for Surveyor-General.

Lot.	Name of Land.	IV.—Block survey preliminary plan 310.	Extent, A. R. P.
89G1	Kongahahena (reservation for road)	..	0 0 17
89r 1	Galahena (do)	..	0 0 7
89A2	Do. (do)	..	0 0 17

(Exclusive of the road passing through the lands.)

and bounded as follows : on the north by the road from Matara to Tangalla, Thelambughawatuyaya (private) ; on the east by Kongahahena (T. P. 315,821), Galahena (T. P. 327, 320) ; on the south by a footpath, the main road from Tangalla to Matara ; on the west by Gallawatta claimed by Gunesekera Arachchi Patabendige Saris Appu and others, Galahena, Walapanguwemahawattchena claimed by Wijayatunga Liyanapatabendige Babunhamy.



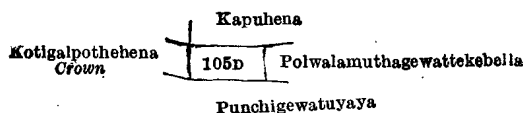
Surveyor-General's Office,
Colombo, June 14, 1922.

Scale of 8 Chains to an Inch.

C. H. VINCE,
for Surveyor-General.

Lot.	Name of Land.	V.—Block survey preliminary plan 310.	Extent, A. R. P.
105D	Kotigalpothekebella	..	0 1 30

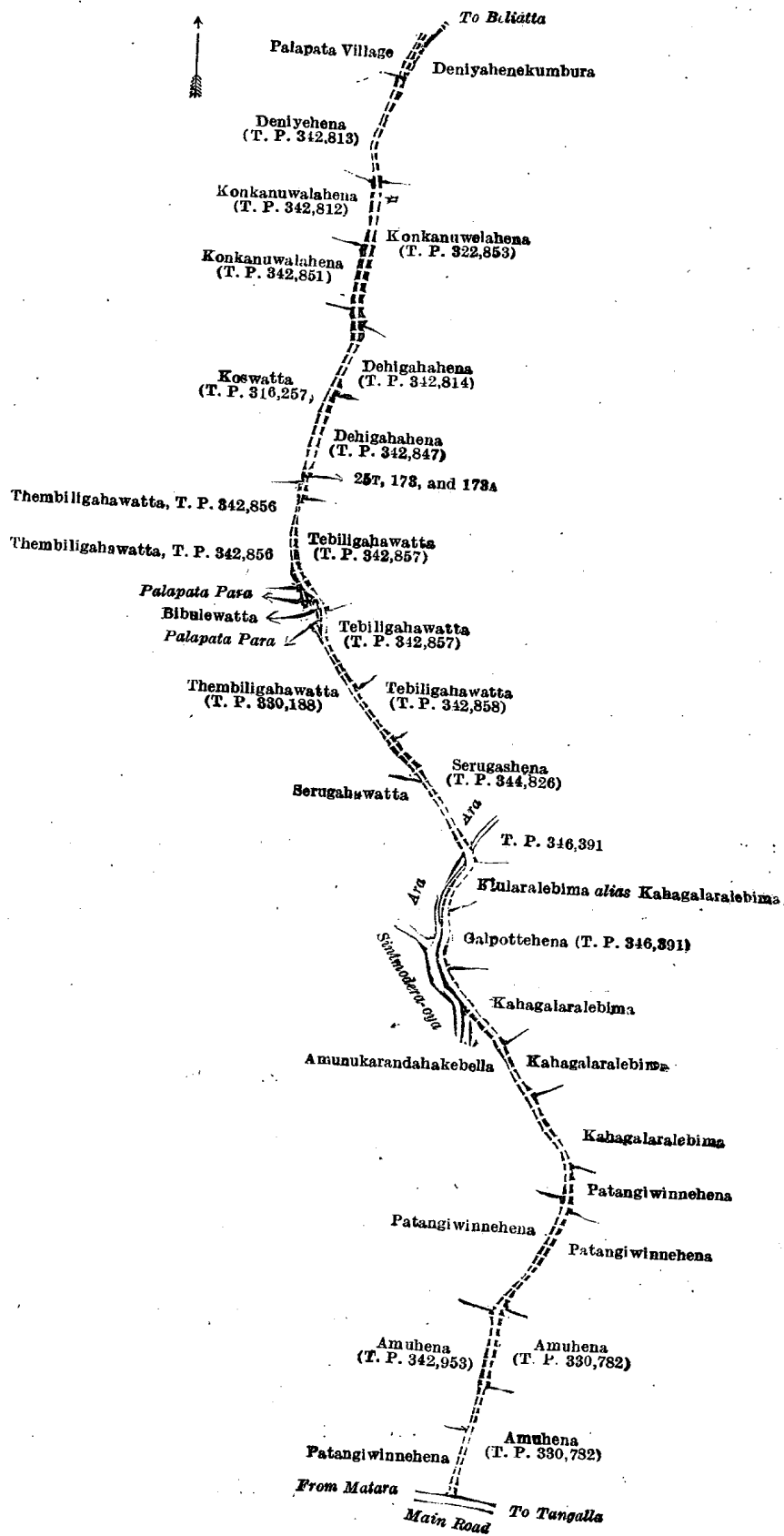
and bounded as follows : on the north by Kapuhena sold by the Crown ; on the east by Polwalamuthagewattekebella (private) ; on the south by Punchigewatuyaya (private) ; on the west by Kotigalpothehena belonging to the Crown.



Surveyor-General's Office,
Colombo, June 14, 1922.

Scale of 8 Chains to an Inch.

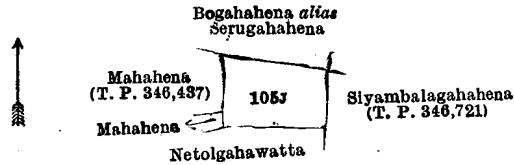
C. H. VINCE,
for Surveyor-General.



VI.—Block survey preliminary plan 310.

Lot.	Name of Land.	Extent, A. R. P.
105J	Siyambalagahahena <i>alias</i> Mahahena	1 0 29

and bounded as follows: on the north by Bogahahena *alias* Serugahahena claimed by Abewarna Patabendige Don Mendis and others; on the east by Siyambalagahahena (T. P. 346,721); on the south by Netolgahawatta claimed by Don Dionis Abedeera Gunaratna and others; on the west by Mahahena claimed by Jaya waruna Arachchige Kalu Appu, Mahahena (T. P. 346,437).



Surveyor-General's Office,
Colombo, June 14, 1922.


Scale of 8 Chains to an Inch.

C. H. VINCE,
for Surveyor-General.

VII.—Block survey preliminary plan 310.

Lot.	Name of Land.	Extent, A. R. P.
105P	Kota-ambagahawatta	3 3 5

and bounded as follows: on the north by Kahagalarewatta *alias* Kongahahena (private), Yakaduragewatta (T. P. 346,747); on the east by Kotigalahena (T. P. 342,979); on the south by Kota-ambagahawatta claimed by Loku Yaddhige Nonis Appu and others; on the west by Kota-ambagahawatta claimed by Loku Yaddhige Nonis Appu and others, Ambagahawatta (T. P. 349,278).



Surveyor-General's Office,
Colombo, June 14, 1922.

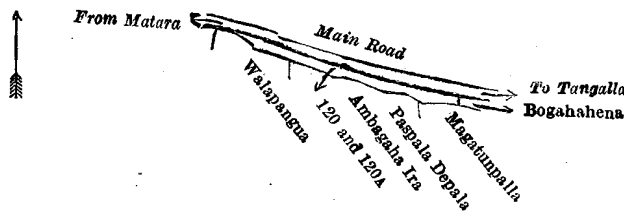
Scale of 8 Chains to an Inch.

C. H. VINCE,
for Surveyor-General.

VIII.—Block survey preliminary plan 310.

Lot.	Name of Land.	Extent, A. R. P.
120	Bogahawattekebella	0 0 39
120A	Walapanguwe-atmaga	0 0 23
		0 1 22

and bounded as follows: on the north by the main road from Matara to Tangalla; on the east by Bogahahena sold by the Crown; on the south by Magatunpalla claimed by Kaluabada Vidanage Owis Appu and others, Paspala Depala claimed by Maha Madakalapuwege Punchiharay and others, Ambagahaira claimed by Abeyweerawagachige Don Samuel and others, Walapangua claimed by Andrahannedige Don Andris and others; on the west by Walapangua claimed by Andrahannedige Don Andris and others.



Surveyor-General's Office,
Colombo, June 14, 1922.

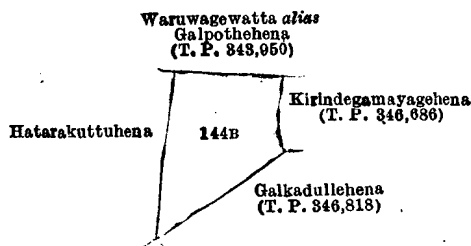
Scale of 8 Chains to an Inch.

C. H. VINCE,
for Surveyor-General.

IX.—Block survey preliminary plan 310.

Lot.	Name of Land.	Extent, A. R. P.
144B	Kalumuttagemandiya	2 1 35

and bounded as follows: on the north by Waruwagewatta *alias* Galpothehena, (T. P. 343,950); on the east by Kirindegamayagehena (T. P. 346,686); on the south by Galkadullehena (T. P. 346,818); on the west by Hatarakuttuhena claimed by Don Feneris Ulluwisewa and others.



Surveyor-General's Office,
Colombo, June 14, 1922.


Scale of 8 Chains to an Inch.

C. H. VINCE,
for Surveyor-General.

X.—Block survey preliminary plan 310.

Lot.	Name of Land.	Extent, A. R. P.
147A	Kohombagaskoratuwa	0 1 32

and bounded as follows : on the north by Kirindigamayagehena (T. P. 346,683) ; on the east by Kohombagaskoratuwa (T. P. 342,792) ; on the south by Walatehena (T. P. 342,871), Galkadullehena (T. P. 346,818) ; on the west by Galkadullehena (T. P. 346,818).



Surveyor-General's Office,
Colombo, June 14, 1922.

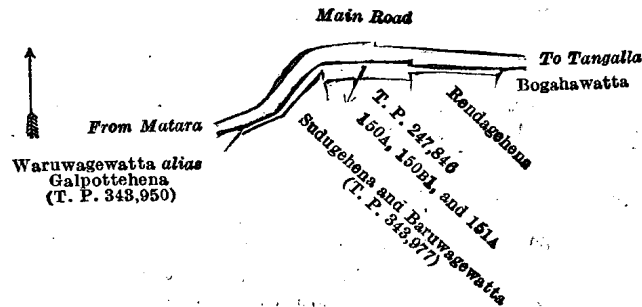
Scale of 8 Chains to an Inch.

C. H. VINCE,
for Surveyor-General.

XI.—Block survey preliminary plan 310.

Lot.	Name of Land.	Extent, A. R. P.
150A	Siyambalagahahena <i>alias</i> Baruwegawatta (reservation for road)	0 1 1
150B1	Sudugehena (reservation for road)	0 0 12
151A	Delgahawatta (do.)	0 0 10
		0 1 23

and bounded as follows : on the north by the main road from Matara to Tangalla ; on the east by Bogahawatta claimed by Weligatte Hetuge Babappu and others ; on the south by Rendagehena claimed by Mutumalage Dondiris and another, T. P. 247,846, Sudugehena and Baruwegawatta (T. P. 343,977) ; on the west by Waruwagewatta *alias* Galpottchena (T. P. 343,950), the road from Matara to Tangalla.



Surveyor-General's Office,
Colombo, June 14, 1922.

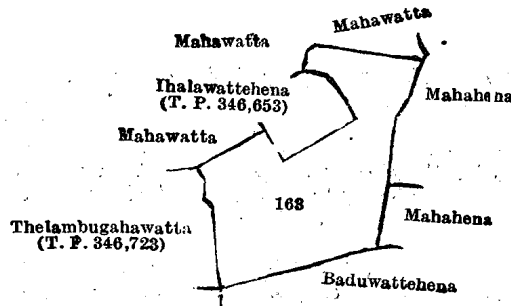
Scale of 8 Chains to an Inch.

C. H. VINCE,
for Surveyor-General.

XII.—Block survey preliminary plan 310.

Lot.	Name of Land.	Extent, A. R. P.
163	Mandiya	4 2 37

and bounded as follows : on the north by Mahawatta claimed by Loku Madakalapuwege Sugatihamy, Ihalawattehena (T. P. 346,653), Mahawatta claimed by Abewarna Patabendige Adrian Appu, Mahawatta claimed by Loku Madakalapuwege Don Carolis and others ; on the east by Mahahena claimed by Andrahennedige Janishamy, Mahahena claimed by ditto and others ; on the south by Baduwattehena claimed by Andrahennedige Don Mathes and another ; on the west by Thelambugahawatta (T. P. 346,723).



Surveyor-General's Office,
Colombo, June 14, 1922.

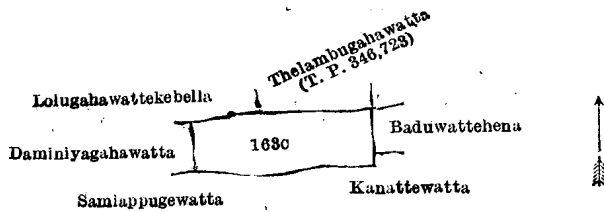
Scale of 8 Chains to an Inch.

C. H. VINCE,
for Surveyor-General.

XIII.—Block survey preliminary plan 310.

Lot.	Name of Land.	Extent, A. R. P.
163c	Ketakalagahawatta <i>alias</i> Parandelgahahena	1 3 17

and bounded as follows : on the north by Lolugahawattekebella claimed by Abewarna Patabendige Don Jandris, Thelambugahawatta (T. P. 346,723) ; on the east by Baduwattehena claimed by Andrahennedige Don Mathes and another, Kanattewatta claimed by Andrahennedige Mathes and others ; on the south by Kanattewatta claimed by Andrahennedige Don Mathes and others, Samiappugewatta claimed by Loku Kamadihennedige Simon Appu and others ; on the west by Daminiyagahawatta claimed by Johannahennedige Nickulashamy and another.



Surveyor-General's Office,
Colombo, June 14, 1922

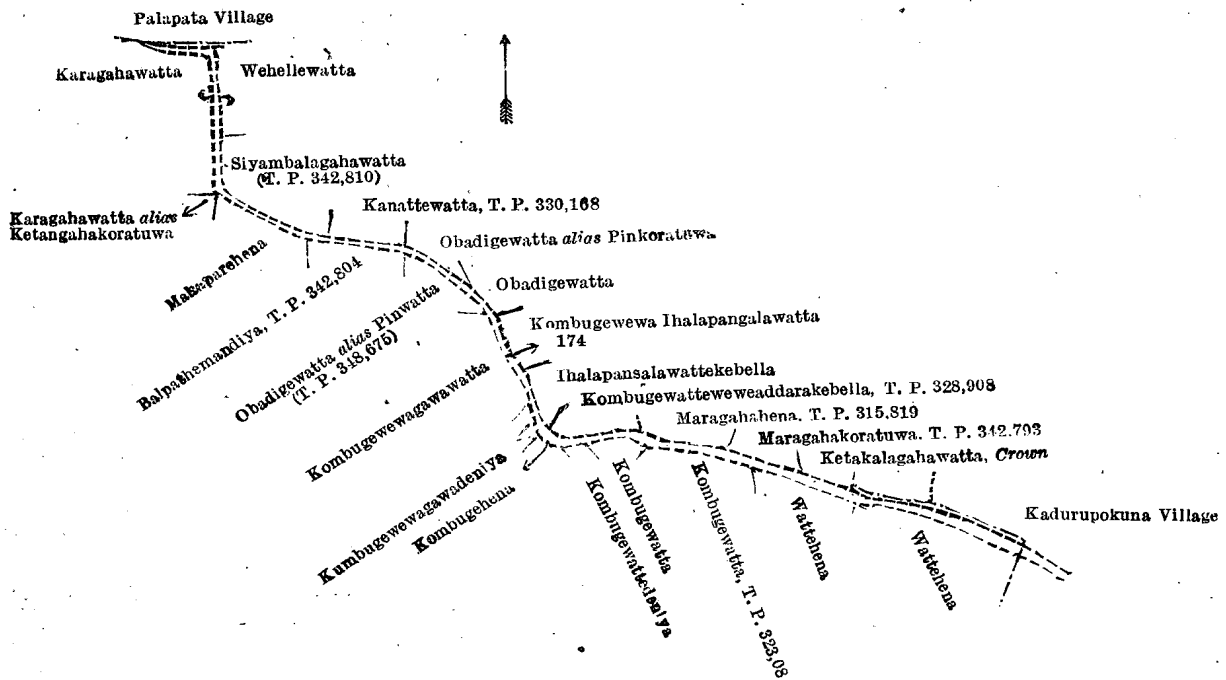
Scale of 8 Chains to an Inch.

C. H. VINCE,
for Surveyor-General.

Lot.	Name of Land.	XIV.—Block survey preliminary plan 310.
174	Gansabhawa road	

Extent, A. R. P.
1 1 27

and bounded as follows : on the north by the village limit of Palapata ; on the east by Wehellewatta claimed by Hewagamage Don Bastian, Siyambalagahawatta (T. P. 342,810), Kanattewatta (T. P. 330,168), Obedigewatta *alias* Pinko atuwa (private), Obadigewatta (private), Kombugewewa Ihalapangalawatta claimed by Hewagamage Don Bastian and others, Ihalapansalawattekebella claimed by Morakandegoda Terunnanse, Kombugewatteweweadarakabella (T. P. 323,908), Maragahahena (T. P. 315,819), Maragahakoratuwa (T. P. 342,793), Ketakalagahawatta sold by Crown, the village limit of Kadurupokuna ; on the south by Wattehena (private), Kombugewatta (T. P. 323,082), Kombugewatta (private), Kombugewattedeniya claimed by Wickramage Sinno Appu and others ; on the west by Kombugehena claimed by Wickramage Sinno Appu, Kumbugewewagawadeniya (private), Kumbugewewagawawatta (private), Obadigewatta *alias* Pinwatta (T. P. 348,675), Balpathemandiya (T. P. 342,804), Mahaparehena claimed by Hewa Puwakdandawage Don Janis and others, Karagahawatta *alias* Ketangahakoratuwa (private), Karagahawatta claimed by G. W. A. Don Luwis and others.



Surveyor-General's Office,
Colombo, June 14, 1922.

Scale of 8 Chains to an Inch.

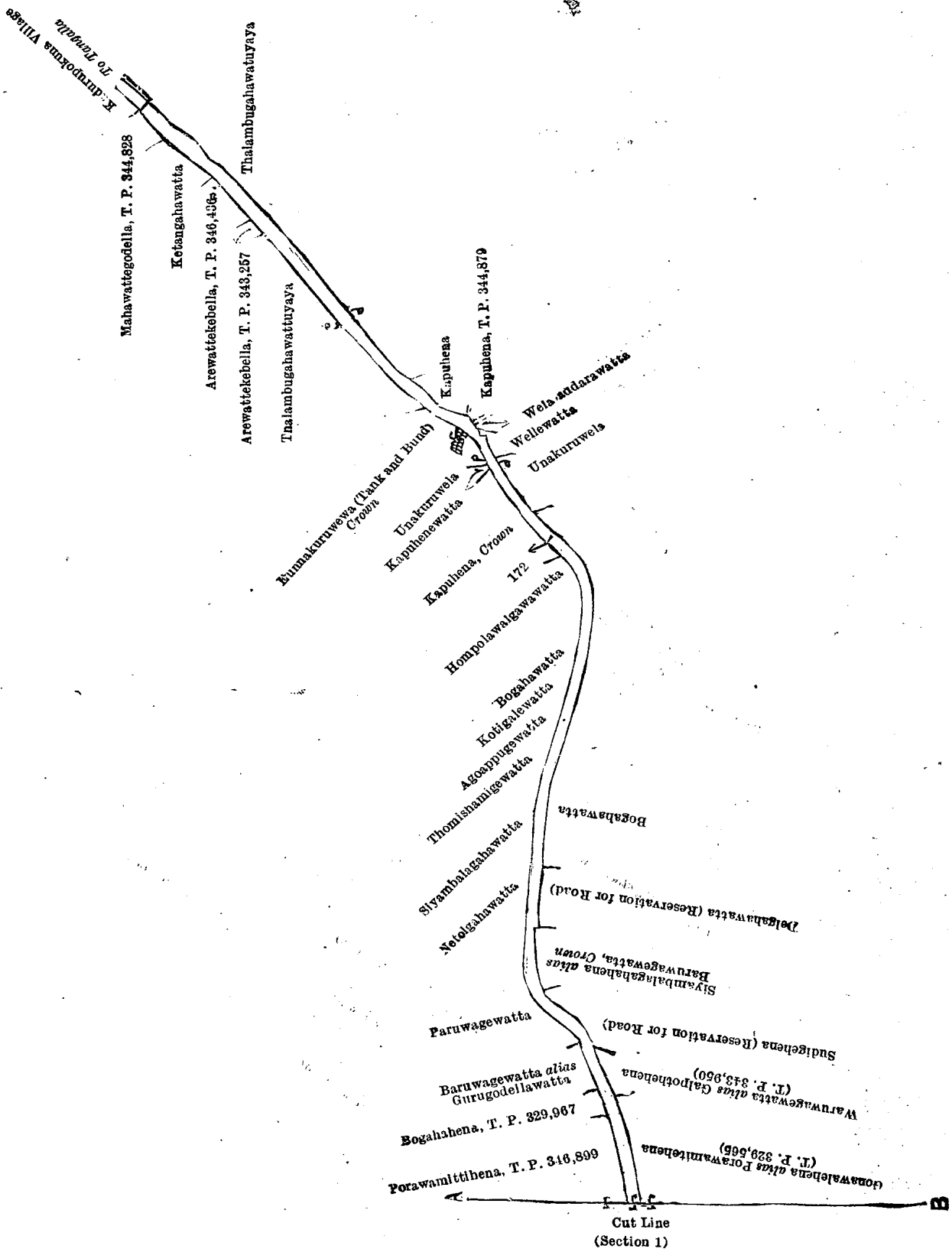
C. H. VINCE,
for Surveyor-General.

Lot.	Name of Land.	XV.—Block survey preliminary plan 310.
172	Main road	

Extent, A. R. P.
8 2 20

and bounded as follows : on the north by Nidangalhena claimed by Don Dines Ediriweera and others, the Sinimodera-oya, Walapangua, Mahawatta claimed by Andrahannadige Nonohamy and others, the Sinimodera-oya, Patangiwinne-hena claimed by Abedeera Seena Patabendige Sanchohamy and others, Amuhena (T. P. 330,782), Bogahahena claimed by Abewarna Patabendige Babun Appu, Bogahahena (T. P. 336,129), Ambagahawattekebella sold by the Crown, Ambagahawatta claimed by Loku Yaddhegige Nonis Appu and others, Beligahakoratuwa (T. P. 348,660), Beligahakoratuwa (T. P. 346,814), Thalagahawatta (T. P. 346,722), Bogahahena *alias* Bolpettehena claimed by Ratnaweera Patabendige Appu Sinno, Pansalawatuyaya (private), Wemehena (T. P. 346,815), Porawamitehena (T. P. 346,899), Bogahahena (T. P. 329,967), Baruwagewatta *alias* Gurugodellawatta claimed by Abewarna Patabendige Andrishamy, Paruwagewatta claimed by ditto and others, Netolghawatta claimed by Don Dionis Abedeera Gunaratna and others, Siyambalagahawatta claimed by Galapatti Arachchige Don Dines, Thomishamygawatta claimed by Weligatte Setuge Luwishamy and others, Agoappugewatta claimed by Weligatte Setuge Ago Appu, Kotigalewatta claimed by Mutumalage Dandris and others, Bogahawatta claimed by Don Dionis Abedeera Gunaratna and others, Hompolawalgawawatta claimed by Rudirukkukennedige Luwis and others, Kapuhena sold by the Crown, Kapuhene-watta claimed by Andrahennedige Babappu and others, Unakuruwela claimed by Abewarna Patabendige Don Andris and others, Eunnakuruwewa (tank and bund) declared to be the property of the Crown under the Waste Lands Ordinances, Thalambugahawattuyaya (private), Arewattekebella (T. P. 343,257), Arewattekebella (T. P. 346,436), Ketangahawatta claimed by Abewarna Patabendige Don Jandris, Mahawattagodella (T. P. 344,828), the village limit of Kadurupokuna ; on the east by Thalambugahawattuyaya (private), Kapuhena granted at half-improved value, Kapuhena (T. P. 344,879) ; on the south by Wela-addarawatta claimed by Abewarna Patabendige Don Jandris, Wellewatta claimed by Abewarna Patabendige Don Andris and others, Unakuruwela claimed by Abewarna Patabendige Don Andris and others, Bogahawatta claimed by Weligatt : Hetuge Babappu and others, Delgahawatta (reservation for road) claimed by Mahamadakalappuwage Babahamy and others, Siyambalagahahena *alias* Baruwagewatta leased from the Crown, Sudigshena (reservation for road) claimed by Dioris Abeweera and others, Waruwagewatta *alias*

Galpothehena (T. P. 343,950), Gona walehena *alias* Porawamithena (T. P. 329,569), Bolpettehena (T. P. 342,977), Thalagahawatta *alias* Gonatippalagewatta *alias* Telambugahawatta claimed by Kaluwabada Vidanage Owis Appu and another, Bolpettehena (T. P. 342,958), Thalagahawatta *alias* Gonatippalagewatta *alias* Lunuweraniyagahawatta claimed by Kalubada Vidanage Owis Appu and another, Bolpettehena *alias* Bolpettewatta (private), Palliyagurugewatta claimed by K. B. V. Owis Appu and others, Baddiweeatmaga claimed by Mannakkarage Don Andris, Ambagahawatta claimed by Loku Yaddhige Nonis Appu and others, Bogahahena sold by the Crown, Bogahawattekebella (reservation for road) leased from the Crown, Walapanguweatmaga (reservation for road) leased from the Crown, Telambugahawatta claimed by Abraham Galapotige Derolis Appu, the Sinimodera-oya, Walapanguagodellawatta claimed by Abraham Galapotige Derolis Appu, Kongahahena (reservation for road) claimed by the Crown, Galehena (reservation for road) claimed by the Crown, the village limit of Moraketi-ara ; on the west by the village limit of Moraketi-ara, Galahena sold by the Crown, Gallaawatta (private), Galahena (reservation for road) claimed by the Crown, Walapanguamahahena claimed by Wijayatunga Liyana Patabendige Babunhamy, Walapanguamahawatta claimed by ditto, Kongahawatta claimed by Loku Yaddhige Nonis Appu and others, Kongahawatta *alias* Pansalawatta (private), Kongahawatta claimed by Gunasekera Arachchi Patabendige Don Dias Appu, Kongahawatta claimed by Abraham Gallapatige Anguhamy, Nidangalahena (private).



XVI.—Block survey preliminary plan 310.

Lot.	Name of Land.	Extent, A. R. P.
175	Seenimodera-oya	7 3 21
179	Medagangoda-ara and Kiul-ara	1 2 25
		9 2 6

and bounded as follows : on the north by Deniyahenekumbura claimed by Wannī Arachchige Don Abraham and others, Konkānuwelahena (T. P. 342,853), Dunumadalagahawattekebella (private), Pittaniyawattekebella claimed by Wannī Arachchige Don Andris, Dunumadalagahawatta claimed by Hewa Puwakdanda wage Don Janis and others, Pittaniyawatta claimed by Lokuhewagamage Don Juwanis and others, Dunumadalagahawatta and Maragahawatta claimed by ditto and others, Maragahahena claimed by Wannī Arachchige Don Nikulas and others ; on the east by Getasiyambala-are Kongahakumbura (private), Pasdenahena claimed by Lokuhewagamage Don Mathes and others, Beligahawatta claimed by Samarasekera Vidane Patiranage Balahamy, Pasdenahena claimed by Lokuhewagamage Don Juwanis, Idiwalehena claimed by Kumarasin Wannī Arachchige Don Abraham and others, Beligahawatta claimed by Samarasekera Vidane Patiranage Balahamy, Idiwalehena claimed by Kumarasin Wannī Arachchige Don Abraham and others, Tippalehena and Kongahahena (private), Kiularelebima *alias* Kahagalarelebima (T. P. 342,980), Kandehena (T. P. 342,806), Kandehena (T. P. 342,975), Lolugahahena claimed by Kumarasin Wannī Arachchige Don Abraham and another, T. P. 346,391, Amunukareudahakebella claimed by Don Siyadoris Abedeera and others, Amunuhenewalawatta claimed by Loku Yad-dehige Nonis Appu and others, Patangiwinnehena claimed by Abedeera Seena Patabendige Sanchohamy and others, Thelambugahawatta claimed by Abraham Galpotige Jerolis Appu, Welapangu claimed by Andrahannedige Don Andris and others, Kinnerayagewatta *alias* Kinnerawewawatta claimed by Abeyweera Wagachige Don Samuel, Magatunpalla claimed by Kaluabada Vidanage Owis Appu and others, Andakumbura claimed by Abeweera Wagachige Don Samuel and others, T. P. 156,320, Netolghakumbura-atmaga claimed by Abraham Galpotige Derolis, T. P. 93,514, Baddawellakumbura claimed by Abraham Galpotige Derolis and others, Palliyagurugewatta (private), Palliyagurugewatta claimed by Kaluabadu Vidanage Owis Appu and others, the sea ; on the south by Mahawatta claimed by Abeweera Wayachchige Don Samuel and others, Thelambugahawatta (private) ; on the west by Eramudugahamulana (private), Thelambugahawatta (private), Ketangahawatta claimed by Abedeera Patabendige Samuel Appu, Walapanguagodella watta claimed by Abraham Galpotige Derolis Appu, Walapangua Mahawatta claimed by Andrahannedige Nonohamy and others, a path, Nidangalhena claimed by Don Dines Ediriweera and others, Nugekoratuwa claimed by Ediriwickramasuriya Patabendige Carolis Appu, Nugehena claimed by Don Samuel Abeweera and others, Nugewatta claimed by Don Siyadoris Abeweera, Edandehena claimed by Don Peneris Uluvisheva, Edandehena claimed by Don Siyadoris Abedeera, Mailagahahena claimed by Don Samuel Ediriweera, the village limit of Dedduwawala, the village limit of Palapata, Thembiligahawattekebella (T. P. 335,821), Bibuladeniya claimed by Abedeera Patabendige Samuel Appu and others, Kotanagewatta (private), Serugahawatta (private), Serugashena (T. P. 344,826), Serugashena (T. P. 342,852), Serugashena and Dehigahahena (T. P. 342,850), Serugashena (T. P. 342,870), Beligahawatta claimed by Lokuhewagamage Don Juwanis and others, Lunumadalagahawatta claimed by Lokuhe wage Don Dias and others, Konkānuwelahena (T. P. 342,853).

NOTE.—The following lots lying within the above-mentioned boundaries are excluded from this part of the order, and their aggregate acreage of 7 acres 3 roods and 30 perches is not included in the acreage of 9 acres 2 roods and 6 perches given above :—

Lot.	Name of Land.	Extent, A. R. P.
135	Mahawattekumbura	7 3 19
171	Island	0 0 11
		7 3 30

[For Diagram see page 1262.]

Kurunegala S. O. No. 3,413.

Order under Section 2 of "The Waste Lands Ordinances of 1897, 1899, 1900, and 1903,"
declaring Land to be Crown Property.

In the matter of the lands commonly called or known as footpath, Gansabhawa road, &c., situate in the village of Tambiyagama, in the Giratalane korale of the Dewamedī hatpattu of the Kurunegala District, in the North-Western Province, and of "The Waste Lands Ordinances of 1897, 1899, 1900, and 1903."

THE notice required by section 1 of "The Waste Lands Ordinances of 1897, 1899, 1900, and 1903," having been duly published in manner prescribed by that section in respect of the above-named lands (*vide* Notice No. 7,774), and no claim having been made to the said lands or to any interest therein within the period of three months from the date specified in the said notice, I, Norman Albert Hampton, Special Officer appointed under section 28 of the said Ordinances, under and by virtue of the powers vested in me in that behalf by section 2 of the said Ordinances, do hereby on this 1st day of May, 1923, order and declare that the said lands, as more fully described herein below, situate in the village of Tambiyagama, in the Giratalane korale of the Dewamedī hatpattu of the Kurunegala District, in the North-Western Province, and shown as lots 4, 8, 28, 10, 10½, 14D, 15, 17, 20, 25, and 30 in block survey preliminary plan 1,686 and in the annexed diagrams, and containing in extent 10 acres and 35 perches, are the property of the Crown.

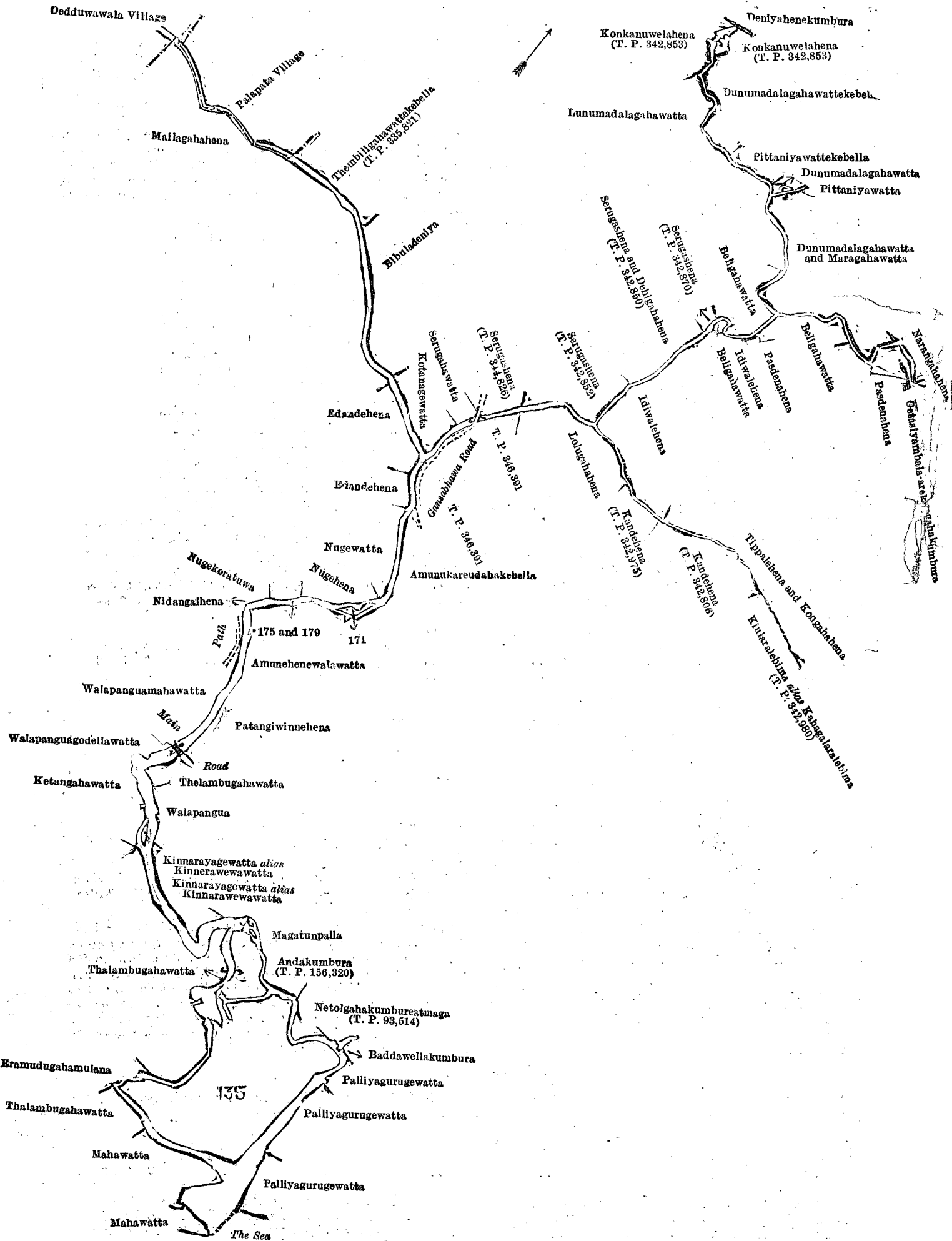
Description of the Lands referred to

The following lots situate in the village of Tambiyagama, in the Giratalane korale of the Dewamedī hatpattu of the Kurunegala District, in the North-Western Province, as described in the annexed diagrams :—

I.—Block survey preliminary plan 1,686.

Lot.	Name of Land.	Extent, A. R. P.
4	Footpath	0 0 25

and bounded as follows : on the north by the village limit of Kiriwellewa ; on the east by Kongahamulahena (private), Madangahamulahena (T. P. 339,000) ; on the south by Mylagahakumbura claimed by Tennekoon Mudiyanseilage Appuhami and another, Madangahamulahena sold by the Crown (T. P. 339,000) ; on the west by Madangahamulahena sold by the Crown (T. P. 339,000), Kongahamulahena sold by the Crown (T. P. 345,158).



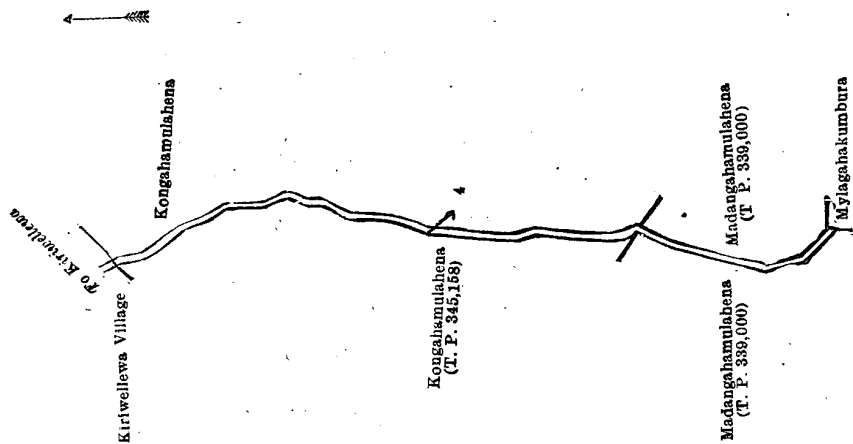
Surveyor-General's Office,
Colombo, June 14, 1922.

Scale of 8 Chains to an Inch.

C. H. VINCE,
for Surveyor-General.

July 6, 1923.

M. M. WEDDERBURN,
Special Officer.



Surveyor-General's Office,
Colombo, February 22, 1923.

Scale of 4 Chains to an Inch.

C. H. VINCE,
for Surveyor-General.

II—Block survey preliminary plan 1,686.

Lot.	Name of Land.	Extent, A. R. P.
8	Gansabhawa road	2 2 12
28	Road	0 0 10
		2 2 22

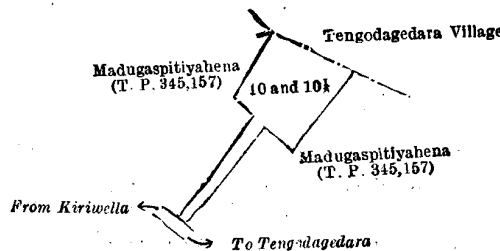
and bounded as follows : on the north by the village limit of Kiriwellewa, Madugaspiyahena sold by the Crown (T. P. 345,157), a road (approach to cemetery) to be declared the property of the Crown under the Waste Lands Ordinances, Madugaspiyahena sold by the Crown (T. P. 345,157), the village limit of Tengodagedera ; on the east by Madugaspiyahena sold by the Crown (T. P. 345,148), the village limit of Tengodagedera, Kolongahamulahena sold by the Crown (T. P. 345,254). Dangahamulahena to be declared the property of the Crown under the Waste Lands Ordinances, Kongahamulahena to be declared the property of the Crown under the Waste Lands Ordinances, Nagahamulahena sold by the Crown (T. P. 345,657), a path to be declared the property of the Crown under the Waste Lands Ordinances, Dangahamulahena sold by the Crown (T. P. 348,720); on the south by the boundary of the Yatikaha korale, Nagahamulahena sold by the Crown (T. P. 348,720), the village limit of Hatihare ; on the west by the village limit of Hatihare, Maragahamulawatta claimed by Tennakoon Mudiyansele Kiri Etana of Tambiyagama, Maragahamulahena sold by the Crown (T. P. 337,621), Mee-gahamulawatta claimed by Tennakoon Mudiyansele Kirihami and another, Kongahamulahena declared to be the property of the Crown under the Waste Lands Ordinances, Dunumadalagahawatta claimed by Manna Marakkalage Davith Cooray, Kongahamulahena sold by the Crown (T. P. 345,607), Kongahamulahena declared to be the property of the Crown under the Waste Lands Ordinances, Bulugahamulahena sold by the Crown (T. P. 339,781), Pinhena sold by the Crown (T. P. 337,618), Dangahamulahena (reservation for means of access to tank) to be declared the property of the Crown under the Waste Lands Ordinances, Dangahamulahena (T. P. 339,830), Daminagahamulawatta sold by the Crown (T. P. 345,165), Helambagahamulahena sold by the Crown (T. P. 347,098), Keenagahamulawatta (T. P. 337,619), Madugas-pitiyawatta (T. P. 337,619), Keenagahamulawatta (T. P. 337,619), Kadurugahamulawatta (T. P. 337,620), Bogahamulahena (private).

[For Diagram see page 1264.]

III—Block survey preliminary plan 1,686.

Lot.	Name of Land.	Extent, A. R. P.
10	Cemetery	0 1 18
10½	Road (approach to cemetery)	0 0 14
		0 1 32

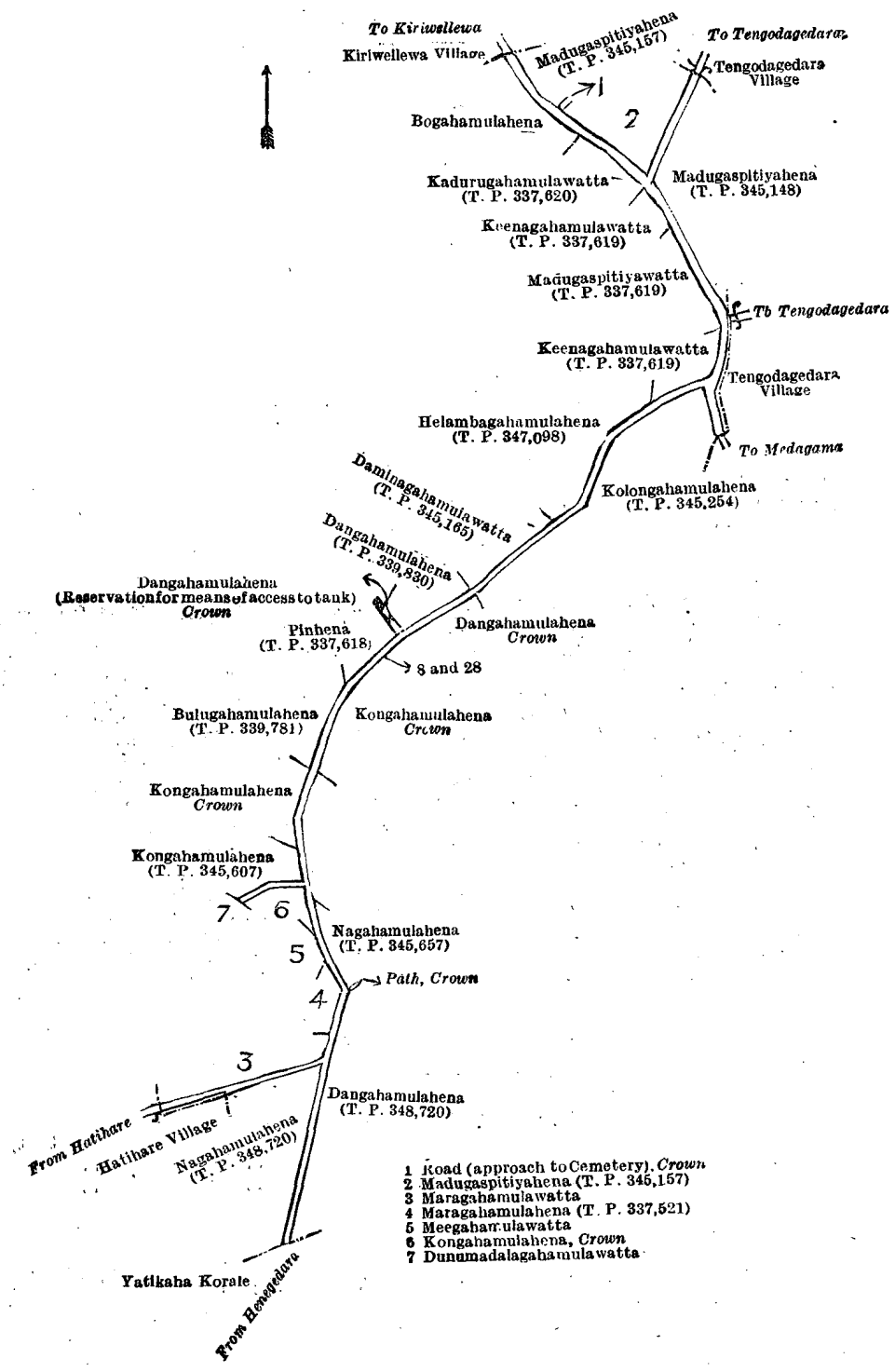
and bounded as follows : on the north by Madugaspiyahena sold by the Crown (T. P. 345,157), the village limit of Tengodagedera ; on the east by Madugaspiyahena sold by the Crown (T. P. 345,157) ; on the south by Madugaspiyahena sold by the Crown (T. P. 345,157), the road from Tengodagedera to Kiriwellewa ; on the west by Madugaspiyahena sold by the Crown (T. P. 345,157).



Surveyor-General's Office,
Colombo, February 22, 1923.

Scale of 4 Chains to an Inch.

C. H. VINCE,
for Surveyor-General.



Surveyor-General's Office,
Colombo, February 22, 1923.

Scale of 8 Chains to an Inch.

C. H. VINCE,
for Surveyor-General.

IV.—Block survey preliminary plan 1.686.

Lot	Name of Land	Extent, A. B. P.
14D	Dangahamulahena (reservation for means of access to tank)	0 0 6

and bounded as follows : on the north and east by Dangahamulahena (T. P. 339,830) ; on the south by Gansabhawa road to be declared the property of the Crown under the Waste Lands Ordinances, Pinhena (T. P. 337,618) ; on the west by Pinhena (T. P. 337,618), Tambiyagamaewewa (tank and bund) to be declared the property of the Crown under the Waste Lands Ordinances.



Surveyor-General's Office,
Colombo, May 30, 1923.

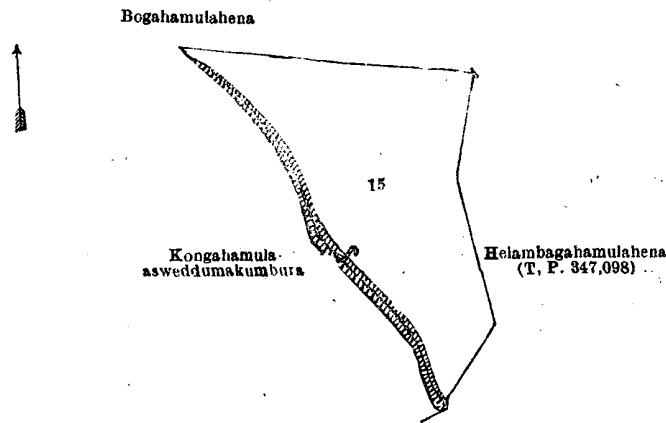
Scale of 4 Chains to an Inch.

C. H. VINCE,
for Surveyor-General.

V.—Block survey preliminary plan 1,686.

Lot.	Name of Land.	Extent, A. R. P.
15	Asweddumewewa (tank and bund) ..	2 1 22

and bounded as follows : on the north by Bogahamulahena (private) ; on the east by Helambagahamulahena sold by the Crown (T. P. 347,098) ; on the south by Helambagahamulahena sold by the Crown (T. P. 347,098), Kongahamula-asweddumakumbura claimed by Tennekoon Mudiyansele Kiri Hami and others ; on the west by Kongahamula-asweddumakumbura claimed by Tennekoon Mudiyansele Kirihami and others, Bogahamulahena (private).



Surveyor-General's Office,
Colombo, February 22, 1923.

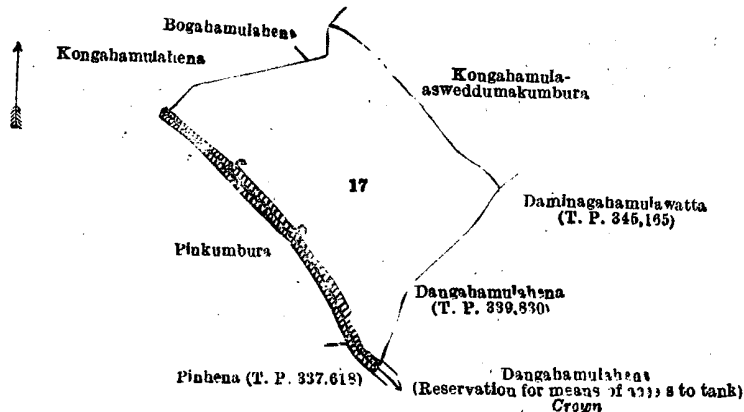
Scale of 4 Chains to an Inch.

C. H. VINCE,
for Surveyor-General.

VI.—Block survey preliminary plan 1,686.

Lot.	Name of Land.	Extent, A. R. P.
17	Tambiyagamawewa (tank and bund) ..	2 1 33

and bounded as follows : on the north by Kongahamulahena (private), Bogahamulahena (private), Kongahamula-asweddumakumbura claimed by Tennakoon Mudiyansele Kiri Hami and others ; on the east by Kongahamula-asweddumakumbura claimed by Tennekoon Mudiyansele Kiri Hami and others, Daminagahamulawatta sold by the Crown (T. P. 345,165), Dangahamulahena (T. P. 339,830), Dangahamulahena (reservation for means of access to tank) to be declared the property of the Crown under the Waste Lands Ordinances ; on the south by Dangahamulahena (reservation for means of access to tank) to be declared the property of the Crown under the Waste Lands Ordinances, Pinhena sold by the Crown (T. P. 337,618), Pinkumbura claimed by Sunananda Unanse of Tengodagedera temple ; on the west by Pinkumbura claimed by Sunananda Unanse of Tengodagedera temple, Kongahamulahena (private),



Surveyor-General's Office,
Colombo, February 22, 1923.

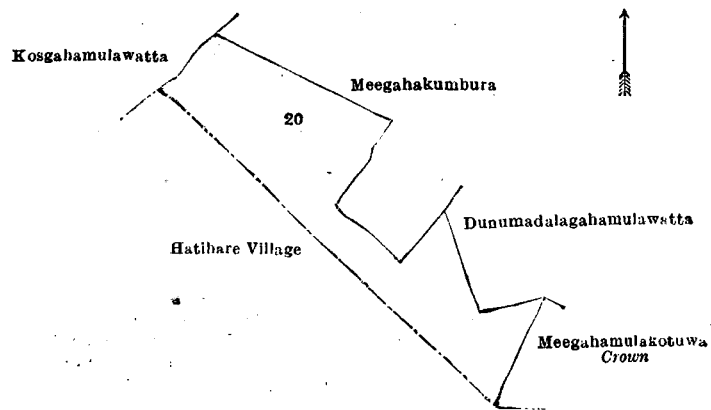
Scale of 4 Chains to an Inch.

C. H. VINCE,
for Surveyor-General.

VII.—Block survey preliminary plan 1,686.

Lot.	Name of Land.	Extent, A. R. P.
20	Hatiharewewa (tank) ..	1 3 8

and bounded as follows : on the north by Kosgahamulawatta claimed by Mannamarakkalage Davith Cooray, Meegahakumbura claimed by Mannamarakkalage Davith Cooray ; on the east by Meegahakumbura claimed by Mannamarakkalage Davith Cooray, Dunumadalagahamulawatta claimed by Mannamarakkalage Davith Cooray, Meegahamulakotuwa sold by the Crown ; on the south and west by the village of Hatihare.



Surveyor-General's Office,
Colombo, October 20, 1920.

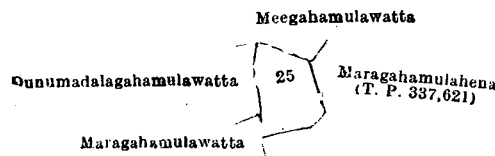
Scale of 4 Chains to an Inch.

F. J. SALMON,
for Acting Surveyor-General.

VIII.—Block survey preliminary plan 1,686.

Lot.	Name of Land.	Extent, A. R. P.
25	Water-hole	0 0 32

and bounded as follows: on the north by Meegahamulawatta claimed by Tennakoon Mudiyansele Kirihami and another; on the east and south by Maragahamulahena sold by the Crown (T. P. 337,621); on the west by Maragahamulawatta claimed by Tennakoon Mudiyansele Kirietana of Tambiyagama, Dunumadalagahamulawatta claimed by Mannamarakkalage Davith Cooray of Wadduwa.



Surveyor-General's Office,
Colombo, June 1, 1920.

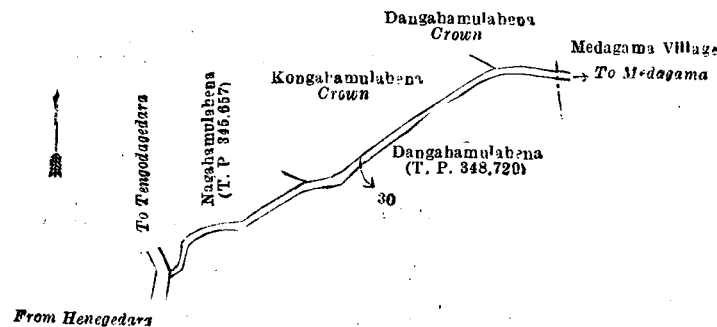
Scale of 4 Chains to an Inch.

F. J. SALMON,
for Acting Surveyor-General.

IX.—Block survey preliminary plan 1,686.

Lot.	Name of Land.	Extent, A. R. P.
30	Path	0 0 15

and bounded as follows: on the north by Nagahamulahena sold by the Crown (T. P. 345,657), Kongahamulahena to be declared the property of the Crown under the Waste Lands Ordinances, Dangahamulahena to be declared the property of the Crown under the Waste Lands Ordinances; on the east by the village limit of Medagama; on the south by Dangahamulahena sold by the Crown (T. P. 348,720); on the west by the road from Henegedara to Tengodagedera.



Surveyor-General's Office,
Colombo, February 22, 1923.

Scale of 4 Chains to an Inch.

C. H. VINCE,
for Surveyor-General.

May 1, 1923.

N. A. HAMPTON,
Special Officer.

Kurunegala S. O. No. 3,414.

Order under Section 2 of "The Waste Lands Ordinances of 1897, 1899, 1900, and 1903,"
declaring Land to be Crown Property.

In the matter of the lands commonly known as Yapahuwakanda (rock), Galmadurahena, &c., situate in the village of Yapahuwa, in the Pahalawisideke korale of the Wannu hatpattu of the Kurunegala District, in the North-Western Province, and of "The Waste Lands Ordinances of 1897, 1899, 1900, and 1903."

THE notice required by section 1 of "The Waste Lands Ordinances of 1897, 1899, 1900, and 1903," having been duly published in manner prescribed by that section in respect of the above-named lands (*vide* Notice No. 8,232), and no claim having been made to the said lands or to any interest therein within the period of three months from the date specified in the said notice, I, Norman Albert Hampton, Special Officer appointed under section 28 of "The Waste Lands Ordinances, under and by virtue of the powers vested in me in that behalf by section 2 of the said Ordinances, do hereby on this 27th day of June, 1923, order and declare that the said lands, as more fully described herein below, situate in the village of Yapahuwa, in the Pahalawisideke korale of the Wannu hatpattu of the Kurunegala District, in the North-Western Province, and shown as lots 1, 2, 3, 4, 5, 6, 7, 10, 12, 13, 14, 16, 17, 19, 22, 24, 26, 27, 28, 29, 30, 31, 32, 35, 38, 42, 43, 44, 45, 46, 48, 55, and 58 in block survey preliminary plan 1,888 and in the annexed diagram, and containing in extent 168 acres 3 roods and 7 perches, are the property of the Crown.

Description of the Lands referred to.

The following lots situate in the village of Yapahuwa, in the Pahalawisideke korale of the Wannu hatpattu of the Kurunegala District, in the North-Western Province, as described in the annexed diagram:—

Block survey preliminary plan 1,888.

Lot.	Name of Land.	Extent, A. R. P.	Lot.	Name of Land.	Extent, A. R. P.
1 ..	Yapahuwakanda (rock)	23 3 36	29 ..	Hikgahamulahena ..	3 0 27
2 ..	Galmadurahena ..	8 3 36	30 ..	Gansabhawa road and reservation ..	2 2 21
3 ..	Gansabhawa road and reservation ..	1 1 39	31 ..	Munamalgahamulahena (reservation for tank bund) ..	0 1 12
4 ..	Gansabhawa road (part of) ..	0 2 2	32 ..	Kongahamulawewa (tank and bund) ..	1 3 26
5 ..	Nabodawewahena ..	10 2 5	35 ..	Elagawahena (sanitary reserve) ..	1 0 17
6 ..	Nabodawewa (tank and bund) ..	2 2 23	38 ..	Yapahuwa-ela (part of stream) ..	1 1 9
7 ..	Wewapaulahena (reservation for tank bund) ..	0 2 13	42 ..	Munamalgahamulaminipttaniya (cemetery) ..	1 0 6
10 ..	Diggallahenyaya ..	9 1 4	43 ..	Approach road to cemetery ..	0 0 17
12 ..	Gansabhawa road ..	0 0 35	44 ..	Munamalgahawewa (tank and bund) (abandoned) ..	1 2 10
13 ..	Footpath ..	0 0 5	45 ..	Walinguruwelahena (reservation for tank bund) ..	0 1 18
14 ..	Diya-agala and bemma (moat) ..	1 0 8	46 ..	Walinguruwelahenyaya ..	27 1 32
16 ..	Kandapaulakele ..	1 3 21	48 ..	Walinguruwelapokuna (water-hole) ..	0 1 6
17 ..	Diya-agala and bemma (moat) ..	7 3 27	55 ..	Yapahuwa-ela ..	0 1 26
19 ..	Munamalgahamulahenyaya ..	19 2 10	58 ..	Yapahuwa-ela (part of stream) ..	0 1 26
22 ..	Yapahuwawewa (tank and bund) (abandoned) ..	18 2 9			
24 ..	Dambuamaha-ela (stream) (dry) ..	0 0 9			
26 ..	Kandapaulahena ..	14 0 24			
27 ..	Wewapaulahena (reservation for tank bund) ..	0 3 18			168 3 7
28 ..	Do. (do.)	4 1 30			

and bounded as follows: on the north by the village limit of Dunupotagama, part of Gansabhawa road (the village limit of Dunupotagama), the village limit of Pailigama, the Dambuamaha-ela, the village limit of Pailigama; on the east by the boundary limit of Katuwana korale, part of Yapahuwa-ela; on the south by part of Yapahuwa-ela, the boundary limit of Katuwana korale; on the west by the boundary limit of Katuwana korale, the village limit of Dunupotagama.

NOTE.—The following lots lying within the above-mentioned boundaries are excluded from this order, and their aggregate acreage of 96 acres 2 roods and 28 perches is not included in the acreage of 168 acres 3 roods and 7 perches given above:—

Block survey preliminary plan 1,888.

Lot.	Name of Land.	Extent, A. R. P.	Lot.	Name of Land.	Extent, A. R. P.
8 ..	Kahatagahawatta ..	2 0 10	40 ..	Meegahamulawatta ..	0 3 18
9 ..	Godakotuwawelyaya ..	9 3 22	41 ..	Kongahamulawatta ..	0 3 36
11 ..	Nugagahamulawatta (T. P. 168,469) ..	5 0 8	47 ..	Kongahakumbura ..	0 3 19
15 ..	Yapahuwapansalawatta (T. P. 80,165) ..	26 0 0	49 ..	Meegahamulakamata (threshing floor) ..	0 1 0
18 ..	Nugagahamulawatta ..	0 1 12	50 ..	Walinguruwela ..	4 0 22
20 ..	Do. ..	0 0 20	51 ..	Walinguruwelawatta ..	0 0 23
21 ..	Do. ..	0 2 8	52 ..	Do. ..	2 0 13
23 ..	Thawallakumbura ..	8 0 35	53 ..	Galagawawatta ..	0 3 8
25 ..	Kotuwakumbura ..	1 2 12	54 ..	Walinguruwela ..	0 3 30
33 ..	Kadurugahawatta ..	0 2 16	56 ..	Pahalawelyaya ..	7 2 18
34 ..	Walinguruwela and Tuttiripitiyewelyaya ..	10 2 17	57 ..	Pinkumbura (T. P. 80,166) ..	4 3 29
36 ..	Elagawawatta ..	0 1 39	59 ..	Pahalawelehena ..	0 2 37
37 ..	Talgahawatta ..	5 3 26			96 2 28
39 ..	Elagawawatta ..	0 3 30			

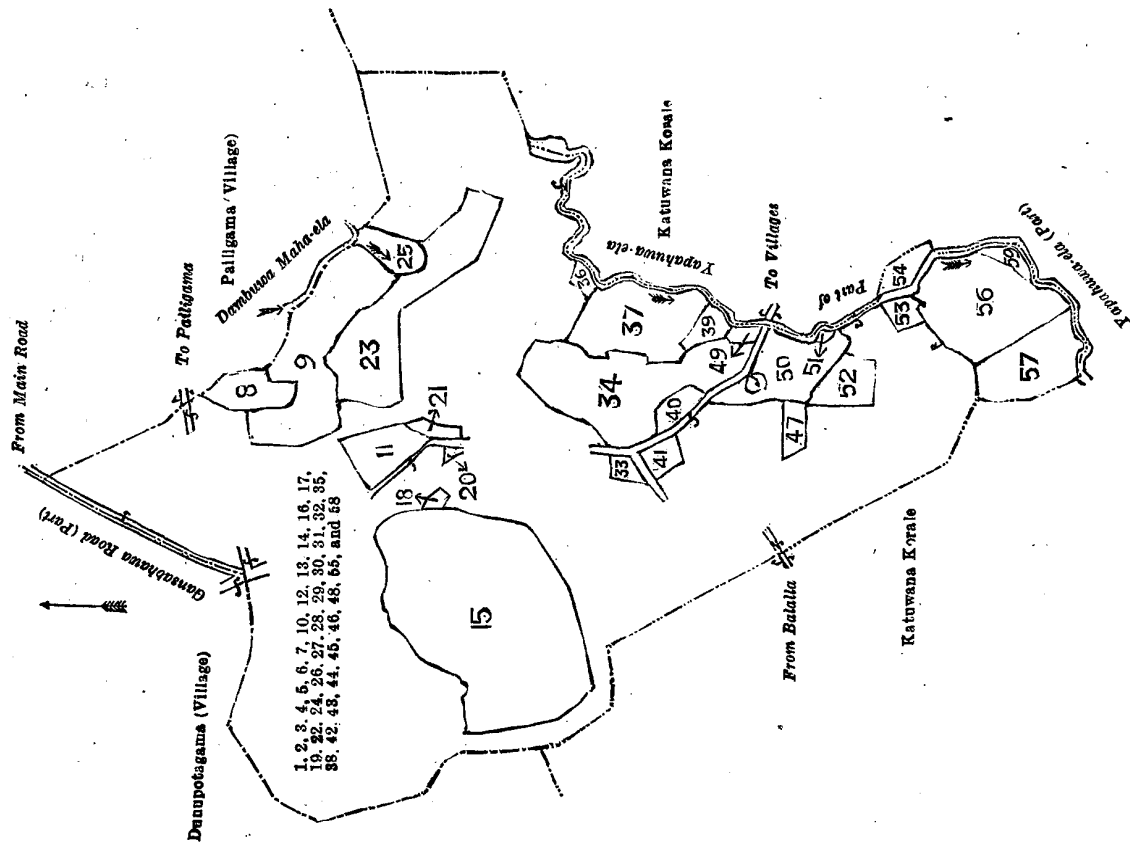
[For Diagram see page 1268.]

Puttalam S. O. No. 120.

Order under Section 4, Sub-section (1), of "The Waste Lands Ordinances of 1897, 1899, 1900, and 1903,"
declaring Land to be Crown Property.

In the matter of the lands commonly called or known as Palugamawewa, Talgahahena, Kongahahenyaya, &c., situate in the village of Parappantota, in the Kumarawanni pattu korale of the Demala hatpattu of the Puttalam District, in the North-Western Province, and of "The Waste Lands Ordinances of 1897, 1899, 1900, and 1903."

WHEREAS in pursuance of section 1 of the said Ordinances it was duly notified on the 3rd day of February, 1922, that if no claim to the lands commonly called or known as Palugamawewa, Talgahahena, Kongahahenyaya, &c., situate in the village of Parappantota, in the Kumarawanni pattu korale of the Demala hatpattu of the Puttalam District,



Surveyor-General's Office,
Colombo, October 17, 1922.

Scale of 16 Chains to an Inch.

A. J. WICKWAR,
for Surveyor-General.

June 27, 1923.

N. A. HAMPTON,
Special Officer.

in the North-Western Province, containing in extent 518 acres 3 roods and 26 perches, and shown as lot 4 in block survey preliminary plan 1,826 and in the annexed diagram, was made to Frederick Lewis, Special Officer appointed under section 28 of the said Ordinances, within the period of three months from the date specified in such notice, such lands would be declared the property of the Crown, and dealt with on account of the Crown (*vide* Notice No. 8,045):

And whereas (1) Uthuma Levvai Sulaima Levvai Alim Saibo and (2) Sulaima Levvai Achchi Umma, made claim to the above-mentioned lot 4, and whereas the said 1st claimant entered into an agreement in writing dated the 15th day of September, 1922, whereby in consideration of (a) the Settlement Officer settling as private property outside the Waste Lands Ordinances, lot 17 of block survey preliminary plan 1,826, and (b) his being declared along with the said Sulaima Levvai Achchi Umma the purchaser of 2 acres more or less of lot 4 of the notice and of the block survey preliminary plan 1,826, upon payment to the Assistant Government Agent at Puttalam or to the Settlement Officer, on or before the 15th day of December, 1922, of a sum of Rupees Thirty-two only (Rs. 32), he withdrew his claim to the remainder of the above-mentioned lot 4 of this order; and whereas it was further agreed that in default of such payment his claim to the said portion of land in respect of which the said payment was to be made should also be considered to have been withdrawn, and the said portion of land should be declared to be the property of the Crown; and whereas the said 1st claimant has failed to make the said payment by the due date; and whereas his claim to the said 2 acres is considered to have been withdrawn; and whereas the said 2nd claimant having been duly called upon by a notice in writing under section 4, sub-section (1), of the said Ordinances, duly served upon her to produce before me the evidence and documents upon which she might rely in proof of her claim, did not so appear or produce such evidence and documents; I, Maxwell MacLagan Wedderburn, Special Officer appointed under section 28 of the said Ordinances, under and by virtue of the powers vested in me in that behalf by section 4, of the said Ordinances, do hereby on this 27th day of June, 1923, order and declare under section 4, sub-section (1), of the said Ordinances, that the said lands, as more fully described herein below, are the property of the Crown.

Description of the Lands referred to.

The following lot situate in the village of Parappantota, in the Kumarawanni pattu korale of the Demalahat pattu of the Puttalam District, in the North-Western Province, as described in the annexed diagram:—

Block survey preliminary plan 1,826.

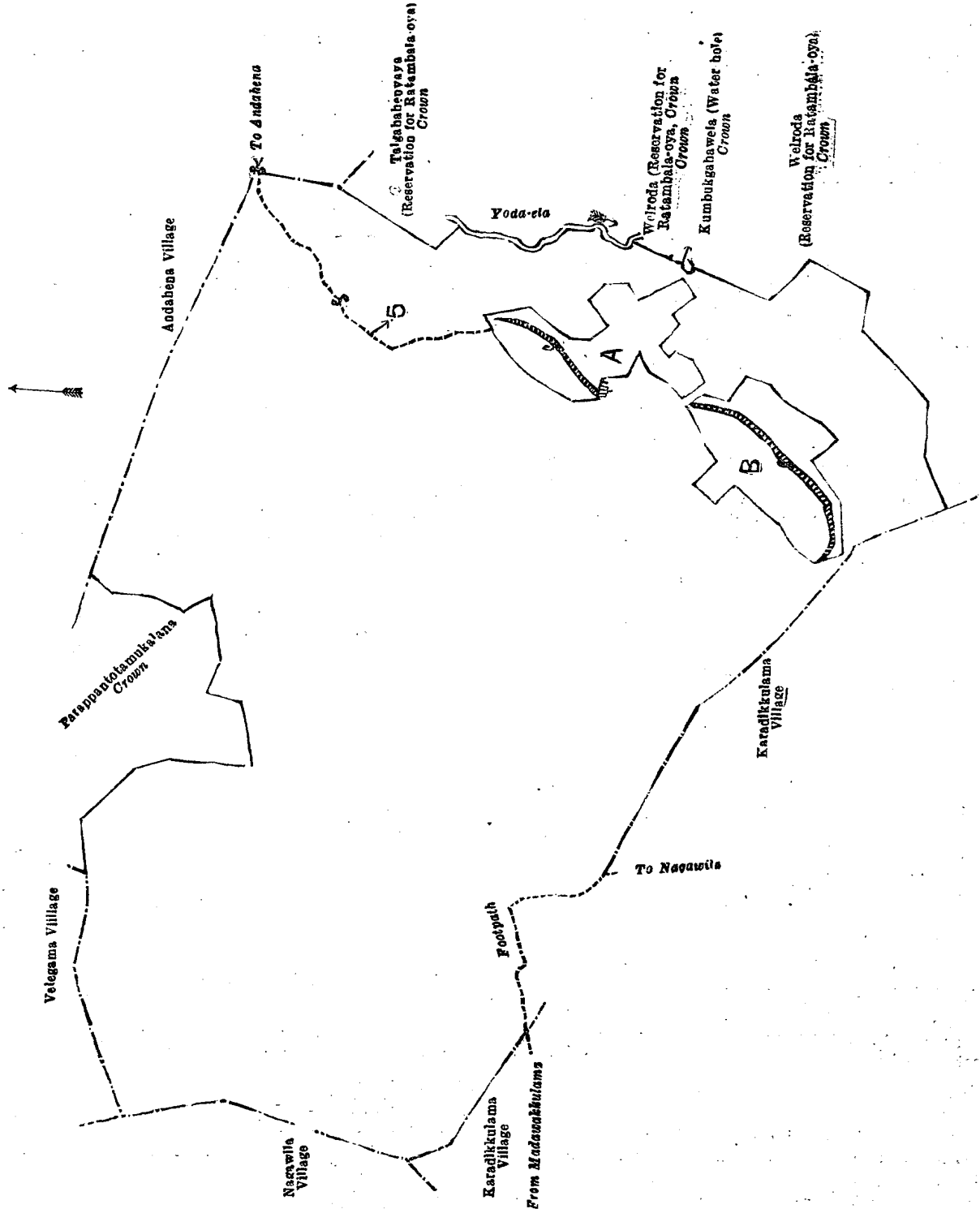
Lot.	Name of Land.	Extent, A. R. P.
4	Palugamawewa, Talgahahena, Kongahahenyaya, Siyambalagahahenyaya, Diulgahahenyaya, and Kosgahahena	518 3 26

and bounded as follows: on the north by the village limit of Velegama, Parappantotamukalana to be declared the property of the Crown under the Waste Lands Ordinances, the village limit of Andahena; on the east by the village limit of Andahena, Talgahahenyaya (reservation for Ratambala-oya) to be declared the property of the Crown under the Waste Lands Ordinances, Yoda-ela, Welroda (reservation for Ratambala-oya) to be declared the property of the Crown under the Waste Lands Ordinances, Kumbukgahawala (water-hole), Welroda (reservation for Ratambala-oya) to be declared the property of the Crown under the Waste Lands Ordinances; on the south by Welroda (reservation for Ratambala-oya) to be declared the property of the Crown under the Waste Lands Ordinances, the village limit of Karadikkulama, the footpath from Madawakkulama to Nagawila; on the west by the village limits of Karadikkulama and Nagawila.

NOTE.—The following lots lying within the above-mentioned boundaries are excluded from this order, and their aggregate acreage of 31 acres 3 roods and 36 perches is not included in the acreage of 518 acres 3 roods and 26 perches given above:—

Block survey preliminary plan 1,826.

Lot.	Name of Land.	Extent, A. R. P.	Lot.	Name of Land.	Extent, A. R. P.
5	Footpath	0 0 27	B 17	Ambagahawatta	1 0 12
A 10	Talgahahenyaya (reservation for bund)	1 1 24	B 18	Kuratiyewewa (tank and bund)	10 0 23
A 11	Parappantotawewa (tank and bund)	4 1 11	B 19	Siyambalagahakumbura	4 1 37
A 12	Ela	0 0 6	B 20	Kongahahenyaya (reservation for bund)	1 1 2
A 13	Kosgahawatta <i>alias</i> Siyambalagahawatta	2 0 4			
A 14	Kongahakumbura	6 3 11			
B 16	Ehatugahahena (reservation for bund)	0 0 39			
					31 3 36



Surveyor-General's Office,
Colombo, May 9, 1923,

Scale of 16 Chains to an Inch.

C. H. VINCE,
for Surveyor-General.

June 27, 1923.

M. M. WEDDERBURN,
Special Officer.

Ratnapura S. O. No. 569.

Order under Section 2 of "The Waste Lands Ordinances of 1897, 1899, 1900, and 1903,"
declaring Land to be Crown Property.

In the matter of the lands commonly called or known as Handagalamukalana (Labugama reserve), Kirihalgahagawahena (Labugama reserve), &c., situate in the village of Karandana (part of), in the Meda pattu of the Kuruwiti korale of the Ratnapura District, in the Province of Sabaragamuwa, and of "The Waste Lands Ordinances of 1897, 1899, 1900, and 1903."

THE notice required by section 1 of "The Waste Lands Ordinances of 1897, 1899, 1900, and 1903," having been duly published in manner prescribed by that section in respect of the above-named lands (*vide* Notice No. 8,039), and no claim having been made to the said lands or to any interest therein within the period of three months from the date specified in the said notice, I, Maxwell MacLagan Wedderburn, Special Officer appointed under section 28 of the said Ordinances, under and by virtue of the powers vested in me in that behalf by section 2 of the said Ordinances, do hereby on this 23rd day of June, 1923, order and declare that the said lands, as more fully described herein below, situate in the village of Karandana (part of), in the Meda pattu of the Kuruwiti korale of the Ratnapura District, in the Province of Sabaragamuwa, and shown as lots 1, 2, 147, 148, 149, 150, 151, 151½, 24½, 124, 71, 142, 188, 194, 190, 196, 276, 277, 278, 293, 326, 327, 54, and 113 in block survey preliminary plan 54 and in the annexed diagrams, and containing in extent 114 acres 2 roods and 6 perches, are the property of the Crown.

Description of the Lands referred to.

The following lots situate in the village of Karandana (part of), in the Meda pattu of the Kuruwiti korale of the Ratnapura District, in the Province of Sabaragamuwa, as described in the annexed diagrams:—

I.—Block survey preliminary plan 54.

Lot.	Name of Land.	Extent, A. R. P.	Lot.	Name of Land.	Extent, A. R. P.
1	Handagalamukalana (Labugama reserve)	4 1 27	150	Bada-amuwemukalana <i>alias</i> Handa-galamukalana	30 2 33
2	Kirihalgahagawahena (do.)	4 0 12	151	Bada-amuwehena	1 0 3
147	Tikpolahenekandemukalana (do.)	6 0 0	151½	Do.	0 0 33
148	Handagalamukalana (do.)	8 1 24			
149	Hirihalgahahenyaya	8 3 1			63 2 13

(Exclusive of the streams passing through the land.)

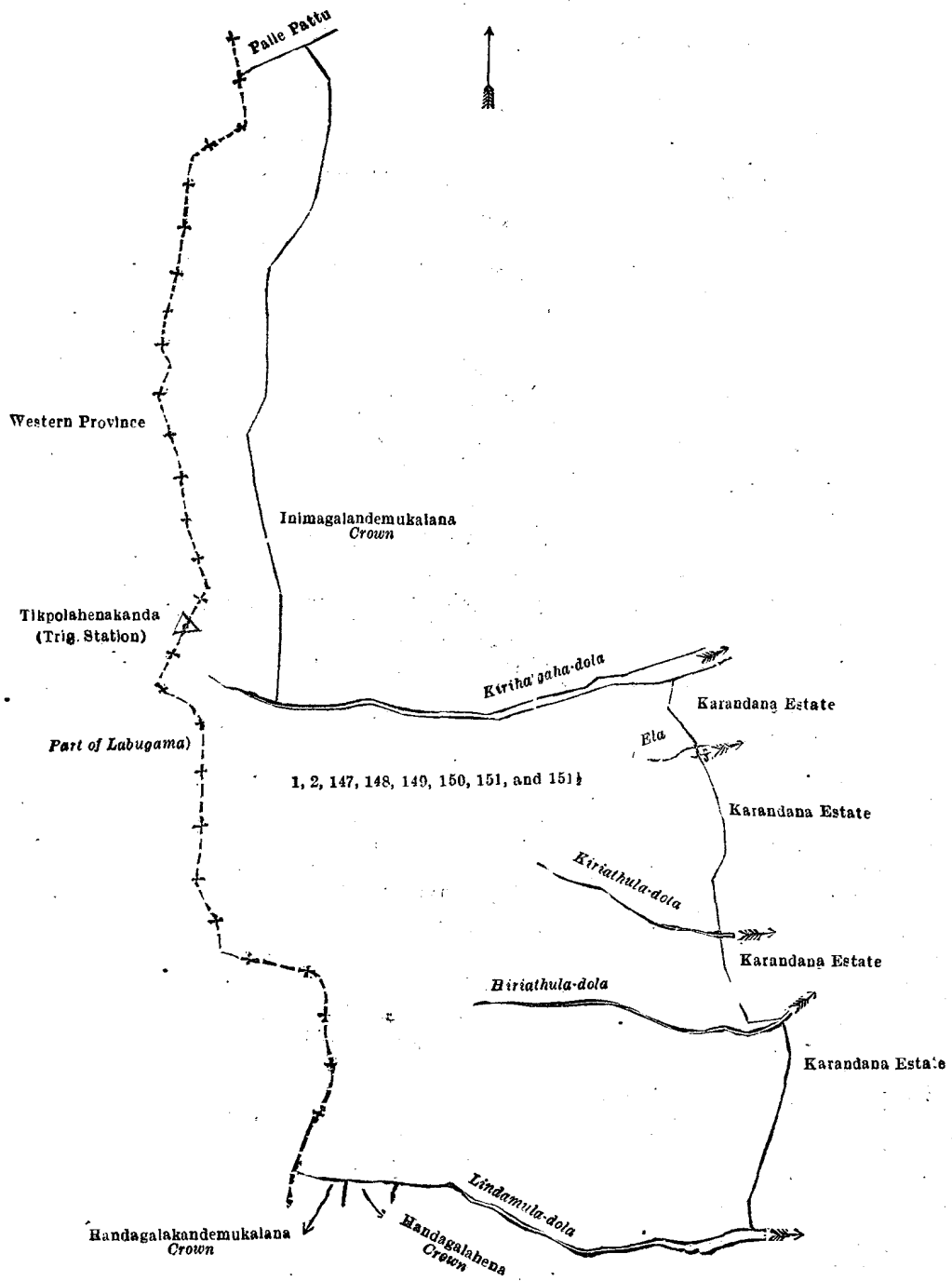
and bounded as follows: on the north by the boundary of Palle pattu, Inimagalandemukalana to be declared the property of the Crown under the Waste Lands Ordinances, the Kirihalgaha-dola; on the east by Karandana estate claimed by Messrs. Carson & Company; on the south by the Lindamula-dola, Handagalahena to be declared the property of the Crown under the Waste Lands Ordinances, Handagalakandemukalana to be declared the property of the Crown under the Waste Lands Ordinances; on the west by part of Labugama, Tikpolahenakanda (Trig. station) (the boundary of Western Province.)

[For Diagram see page 1271.]

II.—Block survey preliminary plan 54.

Lo.	Name of Land.	Extent, A. R. P.
24½	Maha-dola (part of)	0 1 1
124	Do.	4 2 20
		4 3 21

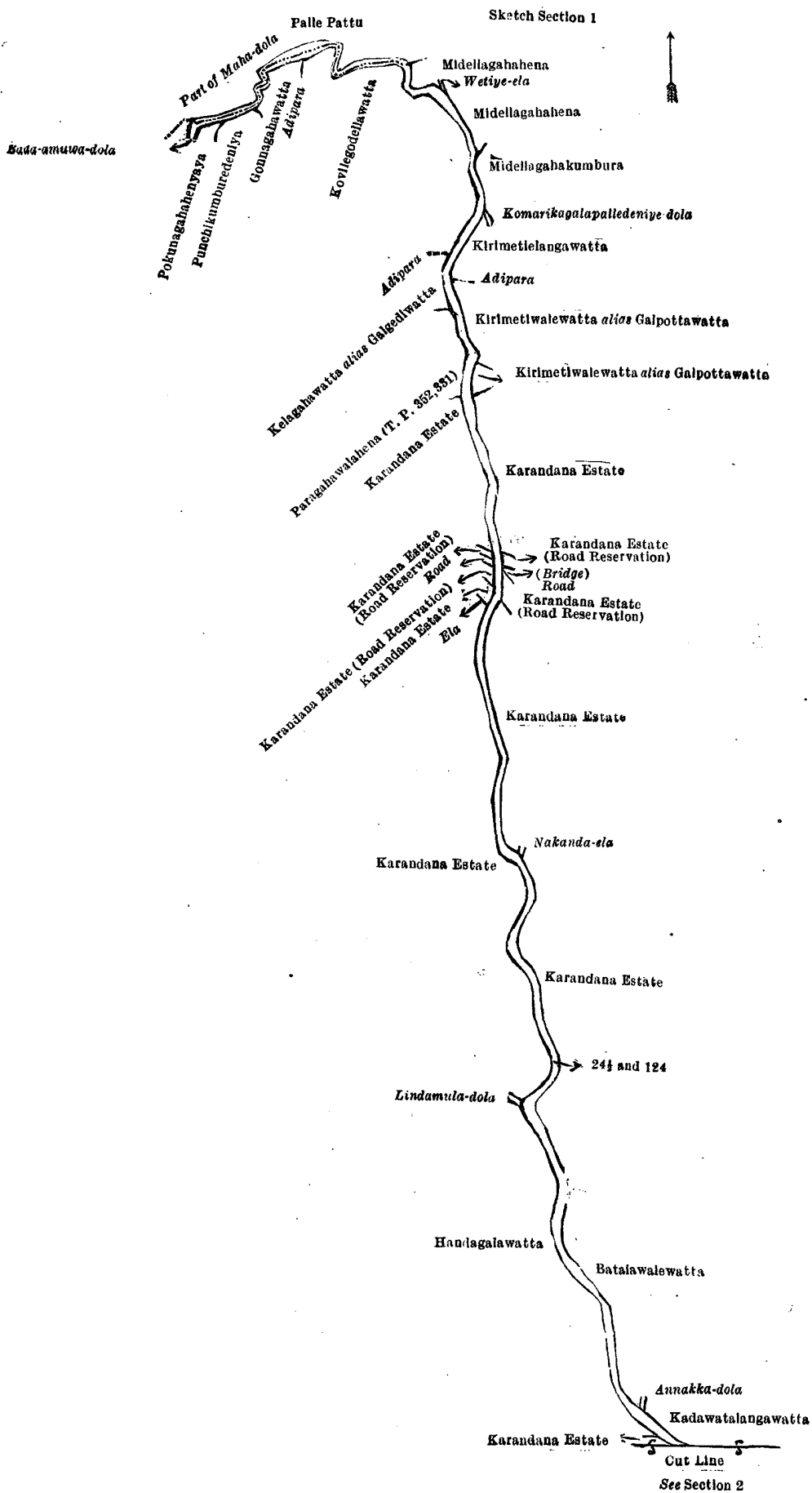
and bounded as follows: on the north by part of Maha-dola (boundary of the Palle pattu); on the east by Midellagahahena claimed by Liyana Arachchilage Appuhamy and others, Midellagahakumbura claimed by Napawalagaladdilai Podisingho and others, Komarikagalapaladeniye-dola, Kirimetiengawatta claimed by Liyana-arachchilage Podi Sinno and another, Adipara, Kirimetiawalewatta *alias* Galpottawatta claimed by Liyana-arachchilage Podi Sinno and others, Karandana estate claimed by Messrs. Carson & Company, road reservation, Karandana estate claimed by Messrs. Carson & Company, Nakanda-ela, Karandana estate claimed by Messrs. Carson & Company, Batalawalewatta sold by the Crown, Annakkadola, Kadawatalangawatta claimed by Liyana-arachchilage Podi Sinno, the Pelle-dola, Neluwakandemakawatta claimed by Liyana-arachchilage Podi Sinno and others, the Gansabhawa road, the In dola, the Gansabhawa road; on the south by the dola (the village limit of Karandana (part of)); on the west by the In dola, Baduwatta claimed by Lekamalage Mohottihamy and others, Udahawatthena claimed by Liyana-arachchilage Sinno Appu and others, Egodahakumbura claimed by Liyana-arachchilage Heetalahamy and others, Egodawatta claimed by Liyana-arachchilage Sinno Appu, Karandana estate claimed by Messrs. Carson & Company, Handagalawatta sold by the Crown, the Lindamula-dola, Karandana estate claimed by Messrs. Carson & Company, Karandana estate (road reservation) claimed by Messrs. Carson & Company, the road, Karandana estate claimed by Messrs. Carson & Company, Paragahawalehena sold by the Crown, T. P. 352,331, Kelagahawatta *alias* Galgediwatta claimed by Liyana-arachchilage Wijehamy, the Adipara, Kowilegodellawatta claimed by Liyana-arachchilage Herathamy and others, Gomagahawatta claimed by Liyana-arachchilage Wijehamy and another, Punchikumburedeniya claimed by Liyana-arachchilage Wijehamy and another, Pokunegahahenyaya to be sold to Weligalage Don Charles Appuhamy and another under the Waste Lands Ordinances, the Bada-amuwa-dola.



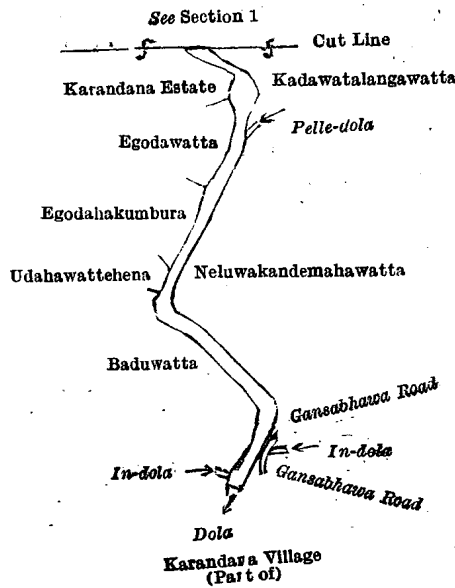
Scale of 8 Chains to an Inch.

Surveyor-General's Office,
Colombo, January 13, 1923.

C. H. VINCE,
for Surveyor-General.



Sketch Section 2



Surveyor-General's Office,
Colombo, January 13, 1923.

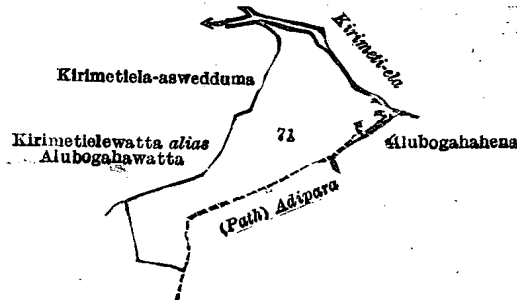
Lot.	Name of Land.
71	Alubogahahena

Scale of 8 Chains to an Inch.
III.—Block survey preliminary plan 54.

C. H. VINCE,
for Surveyor-General.
Extent, A. R. P.
0 3 27

(Exclusive of the Adipara passing through the land.)

and bounded as follows : on the north by the Kirimeti-ela; on the east by Alubogahahena sold to Liyana-arachchilage Podi Sinno under the Waste Lands Ordinances, the Adipara; on the south by the path, Kirimeti-lewatta *alias* Alubogahawatta claimed by Liyana-arachchilage Heratham; on the west by Kirimeti-lewatta *alias* Alubogahawatta claimed by Liyana-arachchilage Heratham, Kirimeti-ela-aswedduma claimed by Liyana Arachchilage Heratham.



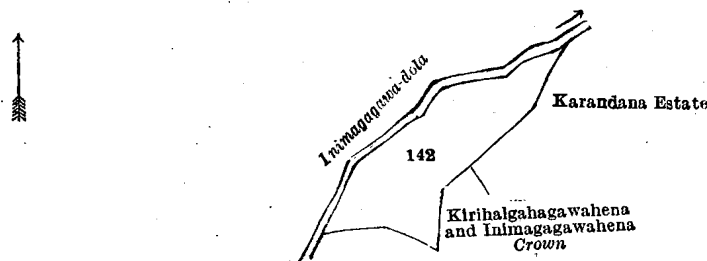
Surveyor-General's Office,
Colombo, January 13, 1923.

Lot.	Name of Land.
142	Inimagalangamukalana

Scale of 4 Chains to an Inch.
IV.—Block survey preliminary plan 54.

C. H. VINCE,
for Surveyor-General.
Extent, A. R. P.
0 2 38

and bounded as follows : on the north by Inimagagawa-dola; on the east by Karandana estate claimed by Messrs. Carson & Company, Kirihalghagawahena and Inimagagawahena to be declared the property of the Crown under the Waste Lands Ordinances; on the south by Kirihalghagawahena and Inimagagawahena to be declared the property of the Crown under the Waste Lands Ordinances; on the west by Inimagagawa-dola.



Surveyor-General's Office,
Colombo, January 13, 1923.

Lot.	Name of Land.
188	Part of He...e-dola
194	Tibbotukandemukalana

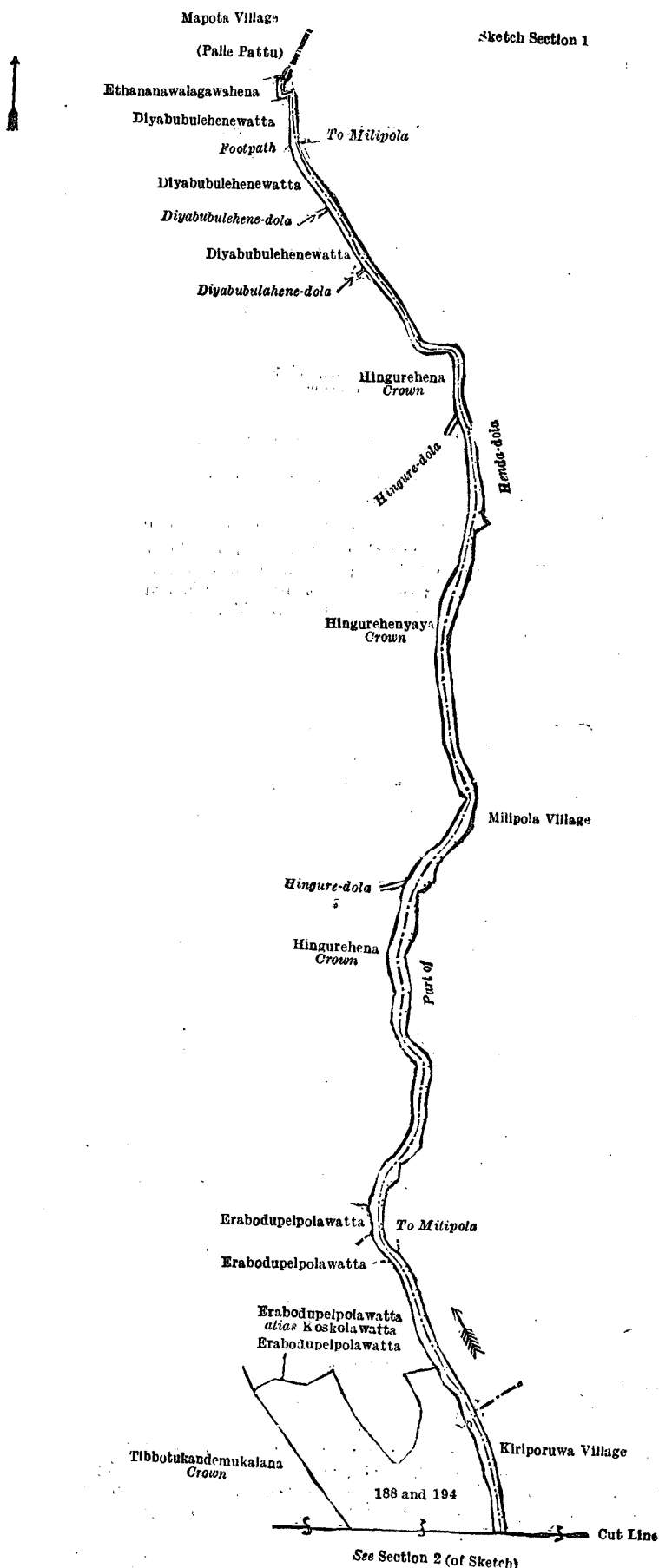
Scale of 4 Chains to an Inch.
V.—Block survey preliminary plan 54.

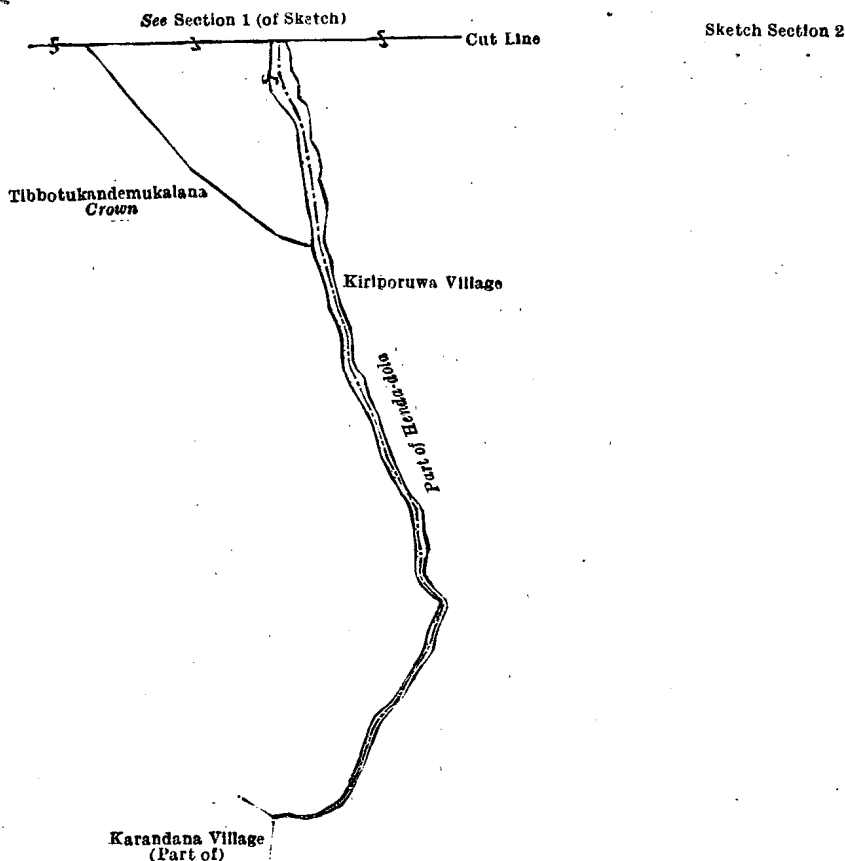
C. H. VINCE,
for Surveyor-General.
Extent, A. R. P.
2 2 3
9 3 20

and bounded as follows : on the north by the village limit of Mapota (boundary of the Palle pattu); on the east by the footpath to Milipola, part of Henda-dola (the village limits of Milipola and Kiriporuwa); on the south by the village limit of Karandana (part of); on the west by Tibbotukandemukalana to be declared the property of the Crown under the Waste Lands Ordinances, Erabodupelpolawatta claimed by Wahumpurage Poddi and others, Erabodupelpolawatta

12 1 23

alias Koskolawatta claimed by ditto, Erabodupelpolawatta claimed by Wahumpurage Poddi and others, Erabodupelpolawatta, (private), Hingurehena belonging to the Crown, the Hingure-dola, Hingurehenyaya belonging to the Crown, the Hingure-dola, Hingurehena belonging to the Crown, the Diyabubulehena-dola, Diyabubulehenewatta sold by the Crown, the Diyabubulehene dola, Diyabubulehenewatta sold by the Crown, the footpath to Milipola, Diyabubulehenewatta sold by the Crown, Ethananawalagawahena claimed by Podi Sinno.





Surveyor-General's Office,
Colombo, January 13, 1923.

Lot.	Name of Land.
190	Tibbotukandemukulana
196	Do.

VI.—Block survey preliminary plan 54.

C. H. VINCE,
for Surveyor-General.

Extent, A. R. P.
0 2 7
28 0 15

Scale of 8 Chains to an Inch.

(Exclusive of the Adipara passing through the land.)

28 2 22

and bounded as follows : on the north by Komarikagala watta sold by the Crown, Minuwandeniye langawatta sold by the Crown (T. P. 352,480), the Hingure-dola, Minuwandeniye hena to be declared the property of Liyana-arachchilage Wijehamy and another under the Waste Lands Ordinances ; on the east by Erabodupelpola watta claimed by Wahumpurage Poddi and others ; on the south by Tibbotukandemukulana declared to be the property of the Crown under the Waste Lands Ordinances ; on the west by Komarikagala watta sold by the Crown.

[For Diagram see page 1276.]

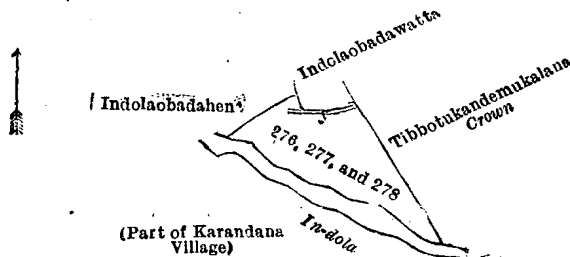
VII.—Block survey preliminary plan 54.

Lot	Name of Land.
276	Tibbotukandemukulana
277	Mala-dola (stream)
278	Tibbotukandemukulana

Extent, A. R. P.
0 1 28
0 0 4
0 0 4

0 1 36

and bounded as follows : on the north by Indolaobadawatta claimed by Liyana-arachchige Kaluhamy ; on the east by Tibbotukandemukulana declared to be the property of the Crown under the Waste Lands Ordinances ; on the south by the In-dola (part of the village limit of Karandana) ; on the west by Indolaobadahena, (private).



Surveyor-General's Office,
Colombo, January 13, 1923.

Lot.	Name of Land.
293	Gansabhawa road

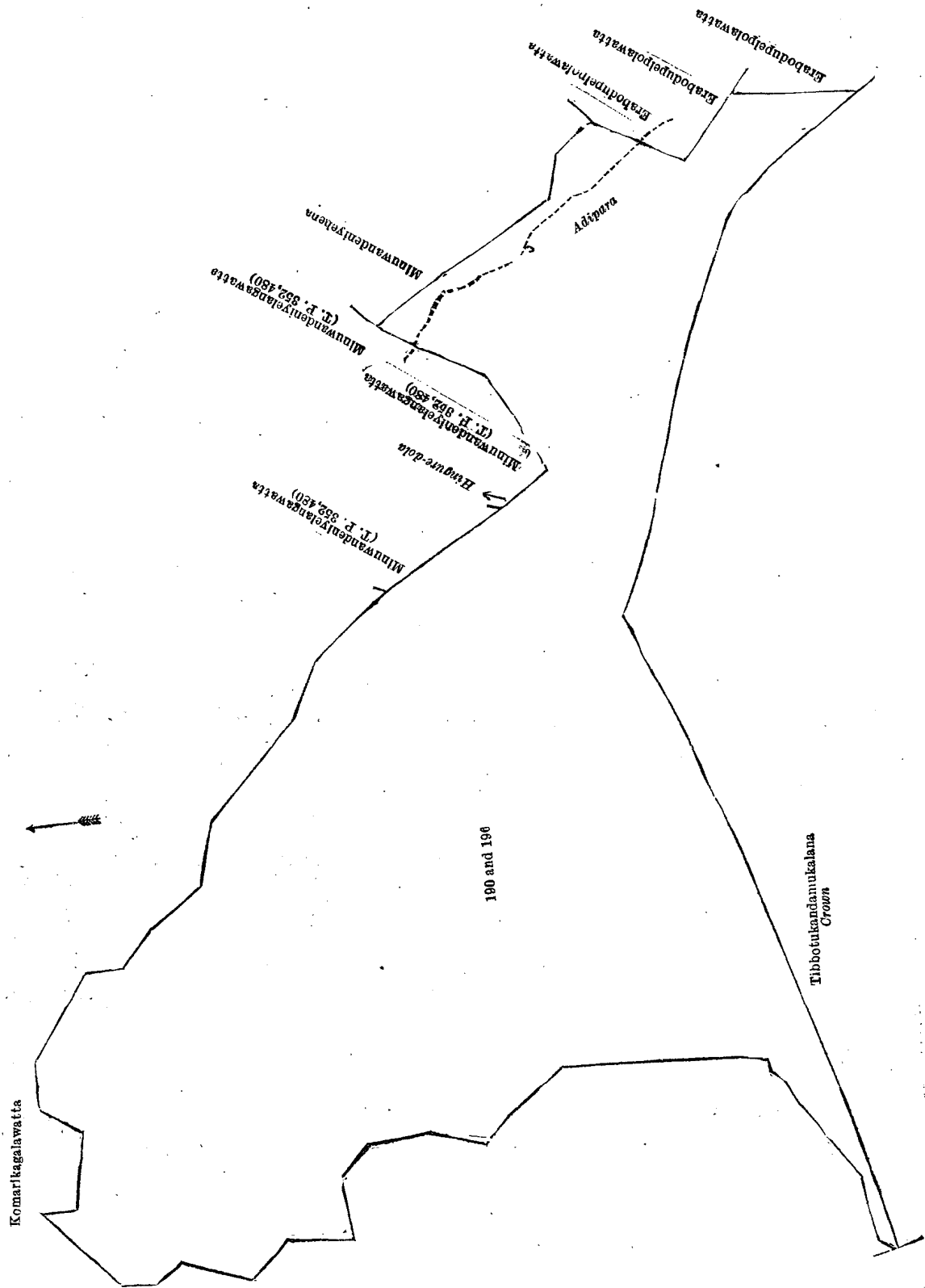
VIII.—Block survey preliminary plan 54.

C. H. VINCE,
for Surveyor-General.

Extent, A. R. P.
1 1 38

Scale of 4 Chains to an Inch.

and bounded as follows : on the north by Yagalgodawatta (road reservation) leased from the Crown ; on the east by Dawatagahahenewatta sold by the Crown (T. P. 352,456), Yagalgodawatta claimed by Rupasingha-arachchige Don Peter Appuhamy, Nakandadeniyawatta claimed by Liyana-arachchilage Podi Sinno, Nakandadeniyawattahena sold by the Crown (T. P. 352,479) Nakanda-ela, Nakandadeniya claimed by Rupasingha-arachchige Podi Sinno, Komarikagala watta sold by the Crown, Yagalgodawatta claimed by Kasturuarachchilage Ran Etana, the Adipara, Yagalgodawatta claimed by Kasturuarachchilage Ran Etana, Alubogahawatta sold by the Crown, (T. P. 352,478) Komarikagala watta sold by the

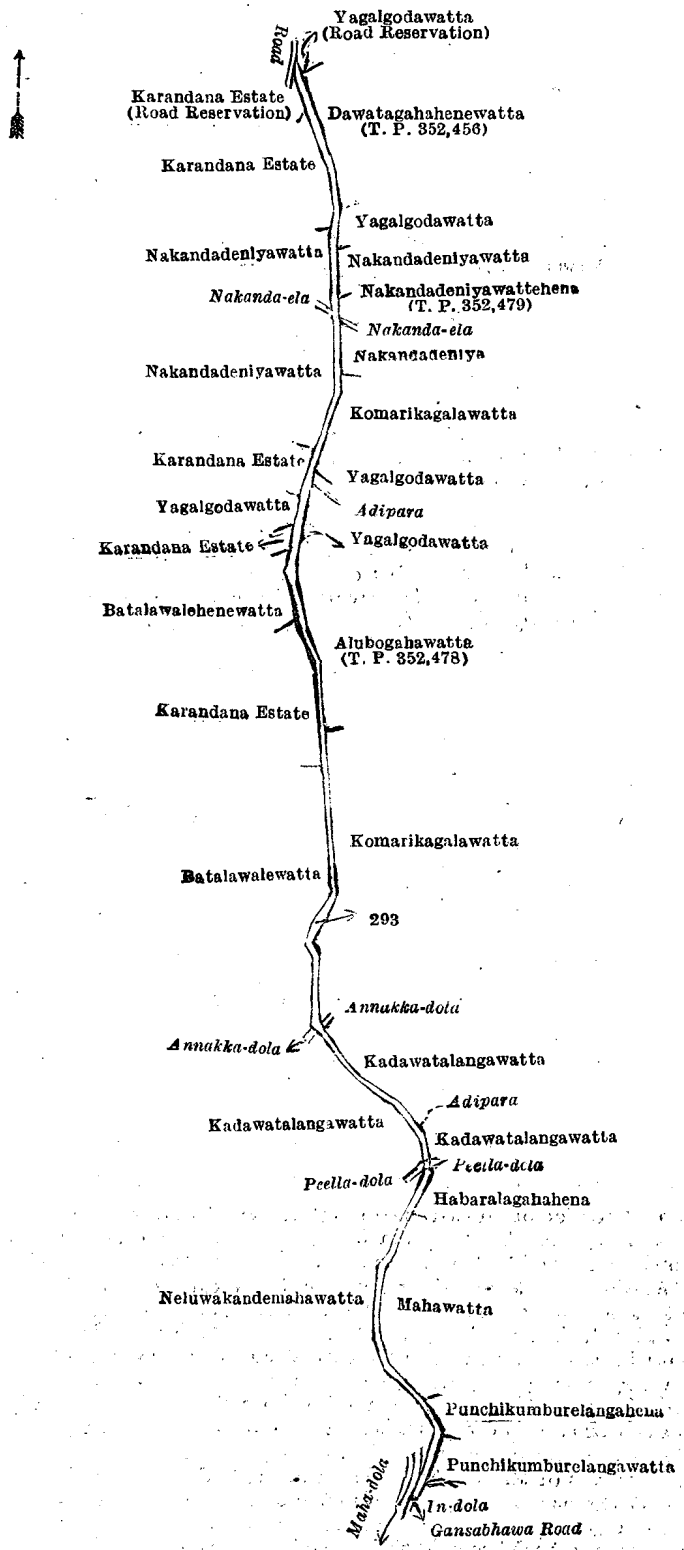


Surveyor-General's Office,
Colombo, January 13, 1923.

Scale of 4 Chains to an Inch.

C. H. VINCE,
for Surveyor-General.

Crown, the Annakka-dola, Kadawatalangawatta claimed by Liyana-arachchilage Poni Sinno, the Adipara, Kadawatalangawatta claimed by Liyana-arachchilage Podi Sinno, the Peella-dola, Habaralagahahena claimed by Liyana-arachchilage Ratranhamy and others, Mahawatta claimed by Liyana-arachchilage Podi Sinno and others, Punchikumburelangahena claimed by Liyana-arachchilage Ratranhamy and another, Punchikumburelangawatta claimed by Liyana-arachchilage Seethalahamy, the In-dola ; on the south by the Gansabhawa road ; on the west by the Maha-dola, Neluwakandemahawatta claimed by Liyana-arachchilage Podi Sinno and others, the Peella-dola, Kadawatalangawatta claimed by Liyana-arachchilage Podi Sinno, the Annakka-dola, Batalawalewatta sold by the Crown, Karandana estate claimed by Messrs. Carson & Company, Batalawalehenewatta claimed by Liyana-arachchilage Wijehamy, Karandana estate claimed by Messrs. Carson & Company, Yagalgodawatta claimed by Kasturuarachchilage Ran Etana, Karandana estate claimed by Messrs. Carson & Company, Makandadeniyawatta claimed by Rupasingha-arachchilage Podi Sinno, the Nakanda-ela, Nakandadeniyawatta claimed by Rupasingha-arachchilage Podi Sinno, Karandana estate claimed by Messrs. Carson & Company, Karandana estate (road reservation) claimed by Messrs. Carson & Company.



Surveyor-General's Office,
Colombo, January 13, 1923.

Scale of 4 Chains to an Inch.

C. H. VINCE,
for Surveyor-General.

IX.—Block survey preliminary plan 54.

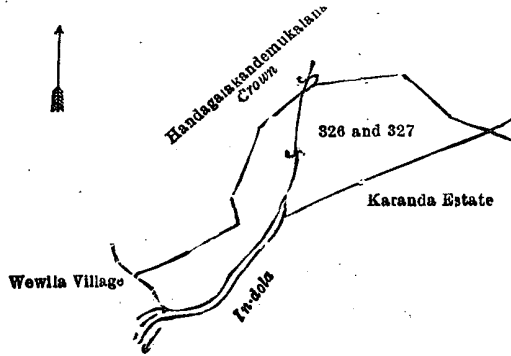
Lot.	Name of Land.
326 ..	Handagalakandehena
327 ..	Do.

Extent, A. R. P.
0 2 32
0 1 35

1 0 27

(Exclusive of the dola passing through the land.)

and bounded as follows : on the north by Handagalakandemukalana to be declared the property of the Crown under the Waste Lands Ordinances ; on the east by Handagalakandemukalana to be declared the property of the Crown under the Waste Lands Ordinances, Karandana estate claimed by Messrs. Carson & Company ; on the south by the In-dola ; on the west by the village limit of Wewila.



Surveyor-General's Office,
Colombo, January 13, 1923.

Scale of 4 Chains to an Inch.

C. H. VINCE,
for Surveyor-General.

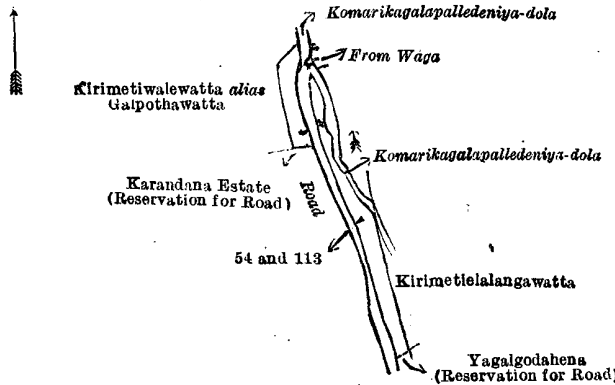
X.—Block survey preliminary plan 54.

Lot.	Name of Land.
54	Kirimetiwalawatta <i>alias</i> Galpottewatta (reservation for road)
113	Kirimetiwalangawatta (reservation for road)

Extent, A. R. P.
0 0 10
0 0 31

0 1 1

and bounded as follows: on the north by Komarikagalapalldeniyi-dola; on the east by Komarikagalapalldeniyi-dola; on the south by Yagalgodahena (reservation for road) leased from Crown; on the west by a road, Karandana estate (reservation for road) claimed by Messrs. Carson & Company, Kirimetiwalawatta *alias* Galpottewatta claimed by Liyana Arachchilage Podisingho and others.



Surveyor-General's Office,
Colombo, July 4, 1921.

Scale of 4 Chains to an Inch.

G. K. THORNHILL,
for Surveyor-General.

M. M. WEDDERBURN,
Special Officer.

June 23, 1923.

Order under Section 4, Sub-section (1), of "The Waste Lands Ordinances of 1897, 1899, 1900, and 1903."

In the matter of the lands commonly called or known as Ambagastennepatana *alias* Bodawapatana, Ambulmegahamulohenakele, &c, situate in the village of Telihunna, in Ganga Ihala korale of the Uda palata division of the Kandy District of the Central Province, and of "The Waste Lands Ordinances of 1897, 1899, 1900, and 1903."

WHEREAS in pursuance of section 1 of the said Ordinances it was duly declared and notified on the 27th day of January, 1922, that if no claim to the lands commonly called or known as Ambagastennepatana *alias* Bodawapatana, Ambulmegahamulohenakele, &c., situate in the village of Telihunna, in Ganga Ihala korale of the Uda palata division of the Kandy District of the Central Province, containing in extent 60 acres 3 roods and 5 perches, and shown as lots 2, 4, 11, 12, 16, 19, and 22 in preliminary plan 6,981 and in the annexed diagrams, was made to the Assistant Government Agent of the Central Province, within the period of three months from the date specified in the said notice, such lands would be declared the property of the Crown, and dealt with on account of the Crown (*vide* Notice No. 8,034):

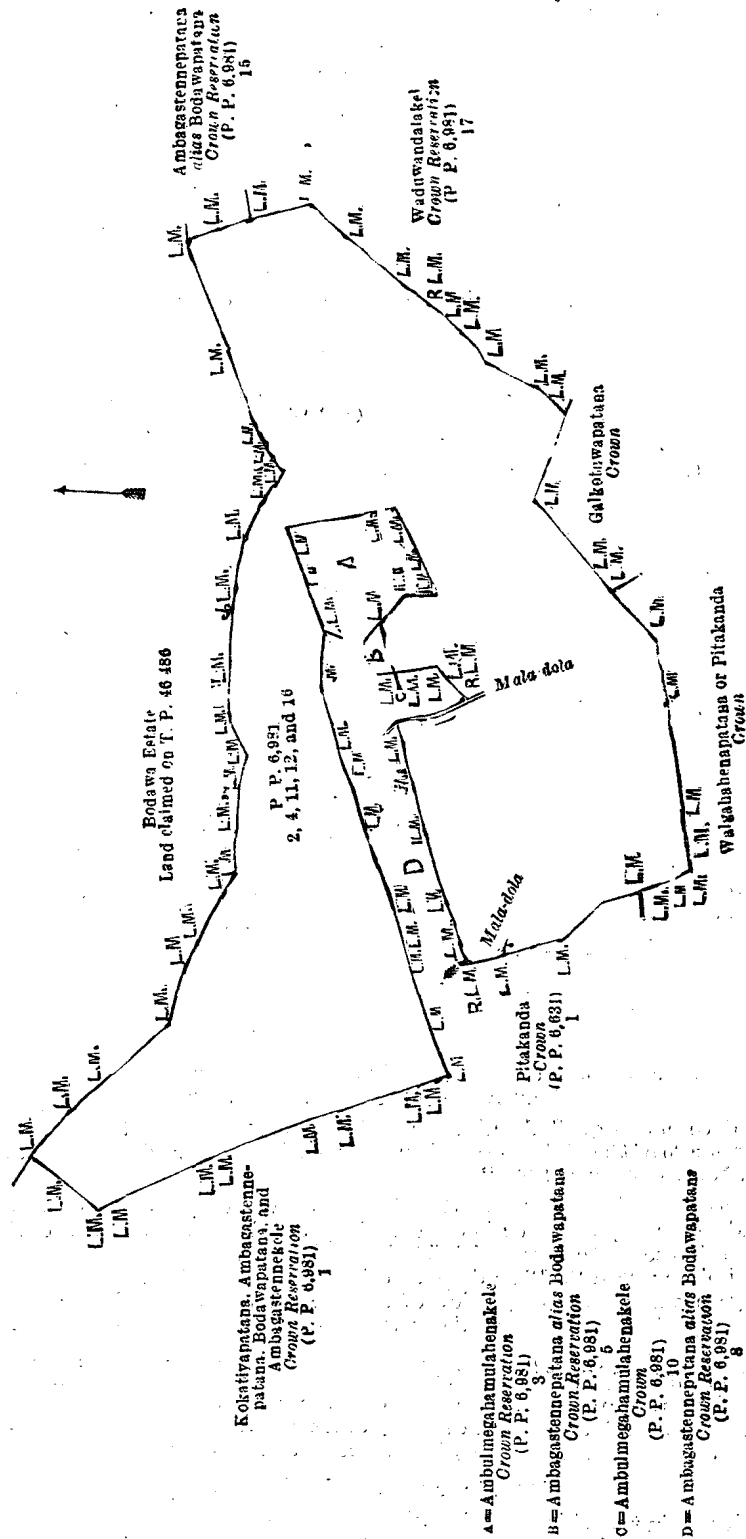
And whereas Benjamin Rodrigo of Gampola made claim thereto, and Harry James Leigh Leigh-Clare, Assistant Government Agent of the Kandy District of the Central Province, made due inquiry into such claim; and whereas the said claimant and the said Assistant Government Agent, with the consent of His Excellency the Governor, came to an agreement in writing dated the 25th day of August, 1922, concerning the said lands, under section 4, sub-section (1), of the said Ordinances, whereby it was agreed that the said claimant should be declared the purchaser of the said lands upon payment, on or before the 25th day of November, 1922, to the Government Agent of the Central Province at Kandy, of a sum of Rupees One thousand eight hundred and twenty-three and Cents Fifty only (Rs. 1,823-50), as the purchase amount of the said lands; and whereas the said amount has been duly paid by the said claimant, he is hereby, in pursuance of the agreement aforementioned, declared to be the purchaser of the said lands, as more fully described herein below.

Description of the Lands referred to.

The following lots situated in the village of Telihunna, in Ganga Ihala korale of Uda palata division of the Kandy District of the Central Province, as described in the annexed diagrams:—

Lot.	Name of Land.	I.—Preliminary plan 6,981.	Extent, A. R. P.
2	Ambagastennepatana <i>alias</i> Bodawapatana	..	18 3 22
4	Do.	..	0 2 22
11	Ambulmegahamulohenakele	..	1 2 4
12	Ambagastennepatana, Bodawapatana, and Medagommanapatana	..	26 1 23
16	Waduwalakale	..	1 1 36
			48 3 27

and bounded as follows : on the north by Bodawa estate (land claimed on T. P. 46,486) ; on the east by Ambagastennepatana *alias* Bodawapatana, Crown reservation (P. P. 6,981/15), and Waduwandalakele, Crown reservation (P. P. 6,981/17); on the south by Galkotuwapatana claimed by the Crown, and Walgahahenapatana or Pitakanda claimed by the Crown; and on the west by Walgahahenapatana or Pitakanda claimed by the Crown, Pitakanda claimed by the Crown (P. P. 6,631/1), Ambagastennepatana *alias* Bodawapatana, Crown reservation (P. P. 6,981/8), Ambulmegahamulahenakele claimed by the Crown (P. P. 6,981/10), Ambagastennepatana *alias* Bodawapatana, Crown reservation (P. P. 6,981/5), Ambulmegahamulahenakele, Crown reservation (P. P. 6,981/3), and Kokatiyapatana, Ambagastennepatana, Bodawapatana, and Ambagastennekele, Crown reservation (P. P. 6,981/1).



Surveyor-General's Office,
Colombo, May 15, 1923.

Scale of 8 Chains to an Inch.

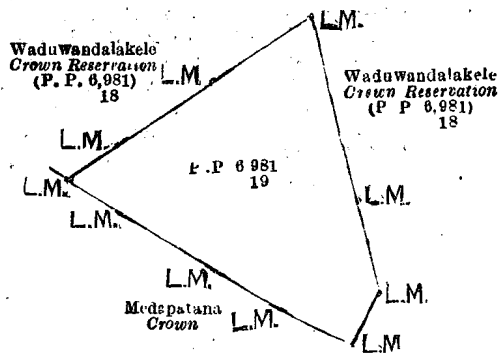
II.—Preliminary plan 6,981.

C. H. VINCE,
for Surveyor-General.

Lot.	Name of Land.
19	Medapatana

Extent, A. R. P.
2 1 0

and bounded as follows : on the north and east by Waduwandalakele, Crown reservation (6,981/18); on the south and west by Medapatana claimed by the Crown.



Surveyor-General's Office,
Colombo, May 15, 1923.

Scale of 4 Chains to an Inch.

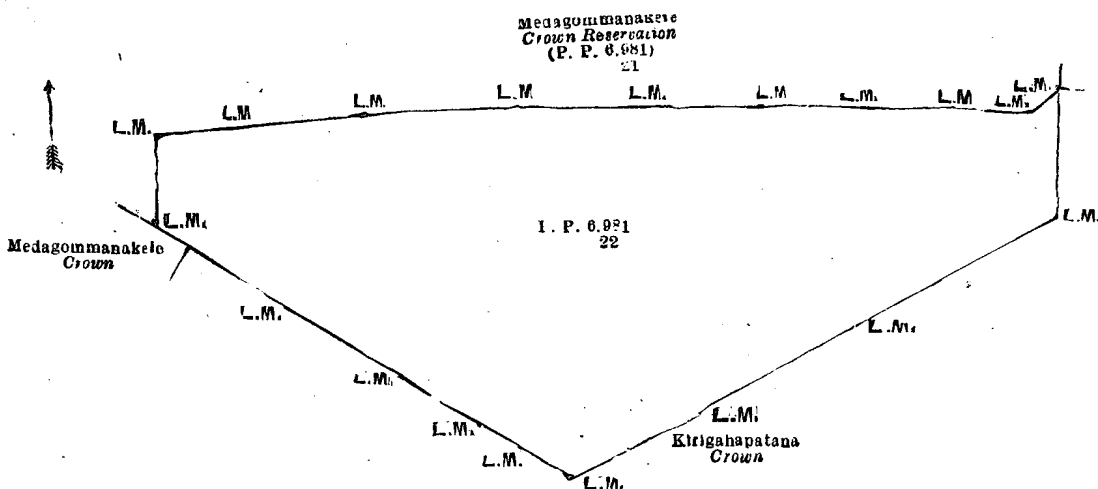
C. H. VINCE,
for Surveyor-General.

II.—Preliminary plan 6,981.

Extent, A. R. P.
9 2 18

Lot.	Name of Land.
22	Kirigahapatana

and bounded as follows : on the west and north by Medagommanakele, Crown reservation (6,981/21) ; on the east by Kirigahapatana claimed by the Crown ; and on the south by Kirigahapatana claimed by the Crown and Medagommanakele claimed by the Crown.



Surveyor-General's Office,
Colombo, May 15, 1923.

Scale of 4 Chains to an Inch.

C. H. VINCE,
for Surveyor-General.

May 29, 1923.

A. N. HUTT,
Assistant Government Agent.

Order under Section 4, Sub-section (1), of "The Waste Lands Ordinances of 1897, 1899, 1900, and 1903," declaring Land to be Crown Property.

In the matter of the land commonly called or known as Dikgodellahena, situate in the village of Bopitiya, in the Uda pattu of the Kukulukorale of the Ratnapura District, in the Province of Sabaragamuwa, and of "The Waste Lands Ordinances of 1897, 1899, 1900, and 1903."

WHEREAS in pursuance of section 1 of the said Ordinances it was duly notified on the 16th day of December, 1921, that if no claim to the land commonly called or known as Dikgodellahena, situate in the village of Bopitiya, in the Uda pattu of the Kukulukorale, in the Ratnapura District, in the Province of Sabaragamuwa, containing in extent 1 acre, and shown as lot 1 in preliminary plan 2,613 as described in the annexed diagram, was made to the Government Agent of the Province of Sabaragamuwa, within the period of three months from the date specified in such notice, such land would be declared the property of the Crown, and dealt with on account of the Crown (*vide* Notice No. 8,017) :

And whereas P. B. Muttettuwagama, Ratemahatmaya, made claim thereto : and whereas the said claimant has withdrawn his claim to the said land, I, George Frederick Reginald Browning, Government Agent of the Province of Sabaragamuwa, under and by virtue of the powers vested in me in that behalf by section 4 of the said Ordinances, do hereby on this 11th day of July, 1923, order and declare, under section 4, sub-section (1), of the said Ordinances, that the said land, as more fully described herein below, is the property of the Crown.

Description of the Land referred to.

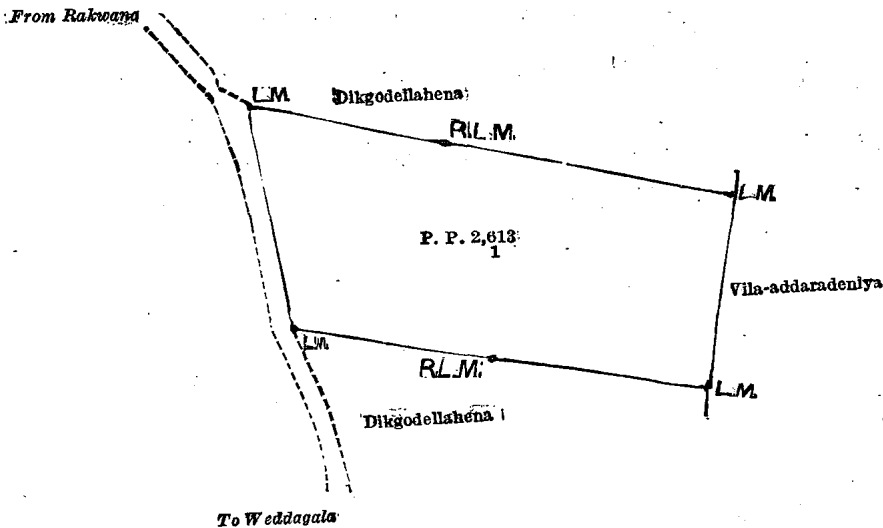
The following lot situate in the village of Bopitiya, in the Uda pattu of Kukulukorale, in the Ratnapura District of the Province of Sabaragamuwa, as described in the annexed diagram :—

Lot.	Name of Land.
1	Dikgodellahena

Preliminary plan 2,613.

Extent, A. R. P.
1 0 0

and bounded as follows : on the north by Dikgodellahena claimed by P. B. Muttettuwagama ; on the east by Vila-addaradeniya claimed by B. A. Lokuhamy and others ; on the south by Dikgodellahena claimed by P. B. Muttettuwagama on the west by road from Rakwana to Weddagala.



Surveyor-General's Office,
Colombo, June 17, 1921.

Scale of 2 Chains to an Inch.

C. H. VINCE,
for Surveyor-General.

G. F. R. BROWNING,
Government Agent.

PRELIMINARY NOTICES.

Anuradhapura Notice No. 8,430.

Notice under "The Waste Lands Ordinances of 1897, 1899, 1900, and 1903."

TAKE notice that unless within three months from September 21, 1923, the persons, if any, who claim any interest in the lands hereinafter mentioned or in any one or more of such lands or to some interest therein make claim in person or in writing to the said lands or to any of them or to some interest therein to L. L. Hunter, Esq., Special Officer appointed under section 28 of "The Waste Lands Ordinances of 1897, 1899, 1900, and 1903," at his office at Colombo:

Such Special Officer, in pursuance of the powers vested in him by the said Ordinances, will declare by writing under his hand that the said lands, or such of them as to which no claim has been made, are the property of the Crown.

L. L. HUNTER,
Special Officer.

NOTE.—A claim to a right of way over the said lands or any of them is a claim to an interest in the land or lands.

Description of the Lands referred to.

The following lots situate in the village of Ichchankulama, in the Yoda-ela tulana of the Kalagam korale north, in the Kalagam palata of the North-Central Province, as described in the annexed diagram:—

Block survey preliminary plan 872.

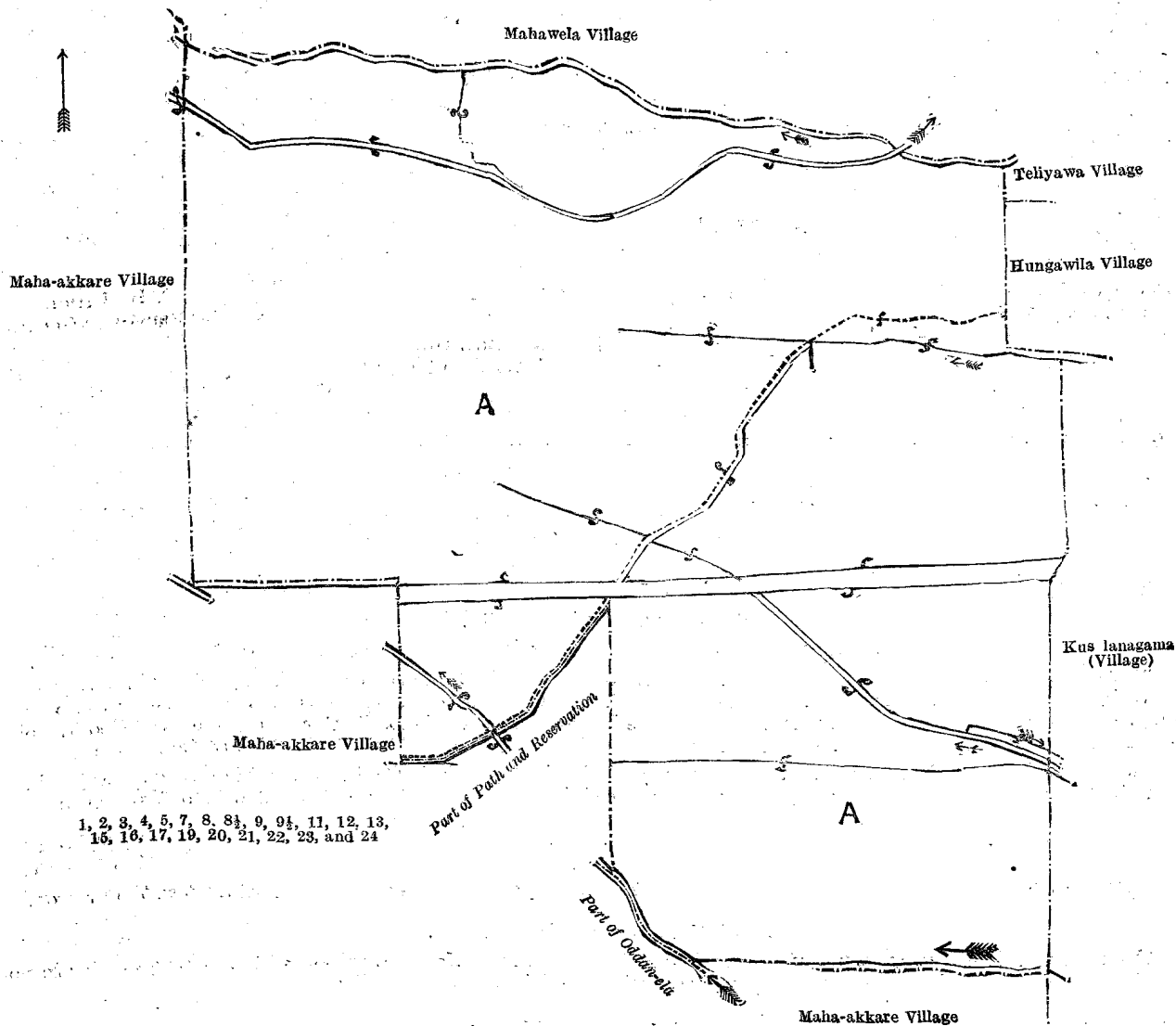
Lot.	Name of Land.	Extent, A. R. P.	Lot.	Name of Land.	Extent, A. R. P.
1 ..	Wella (channel) ..	0 0 21	13 ..	Akkarawela (encroachment on road reservation)	0 0 24
2 ..	Do. ..	0 0 23	15 ..	Wella (channel) ..	0 0 6
3 ..	Do. ..	0 0 7	16 ..	Lebbekandu channel	0 1 11
4 ..	Ottoru-ela or Oddan-ela (channel) ..	0 2 23	17 ..	Akkarawatta (encroachment on road reservation)	0 0 27
5 ..	Wella (channel) ..	0 0 9	19 ..	Oddan-ela <i>alias</i> Ottoru-ela (channel) ..	0 0 16
7 ..	Ichchankulamewela (encroachment on road reservation) ..	0 0 1	20 ..	Maha-akkarehena (abandoned path and reservation) (part of lot)	0 0 7
8 ..	Wella (channel) ..	0 0 27	21 ..	Do. ..	0 0 14
8½ ..	Do. ..	0 0 3	22 ..	Wella (channel) ..	0 0 26
9 ..	Ichchankulamelanda (abandoned path and reservation) ..	0 1 15	23 ..	Ottoru-ela or Oddan-ela (part of)	0 0 9
9½ ..	Path (abandoned) ..	0 0 6	24 ..	Wella (channel) ..	0 0 17
11 ..	Dewatapara (reservation for road) ..	1 2 15			
12 ..	Akkarawela and Gangoda (encroachment on road reservation) ..	0 1 30			4 3 17

and bounded as follows: on the north by the village limit of Mahawela; on the east by the village limits of Teliyawa, Hungawila, and Kusalagama; on the south by the village limit of Maha-akkare, part of Oddan-ela, part of path and reservation; on the west by the village limit of Maha-akkare.

NOTE.—The following lots lying within the aforesaid boundaries are excluded from this notice, and no part of their acreage of 115 acres 2 roods and 36 perches is included in the acreage of 4 acres 3 roods and 17 perches given above :—

Block survey preliminary plan 872.

Lot.	Name of Land.	Extent, A. R. P.
A 6	Alutaccare, Ichchankulamewela, Gangoda (T. Ps. 192,513, 192,377, 206,236, parts 189,175, 189,174, 196,345, and 196,347)	68 0 6
A 10	Ichchankulamelanda	0 1 37
A 8½	Gangoda	10 2 4
A 14	Ichchankulameakkara, Ichchankulamewela (parts of T. Ps. 192,376 and 192,514)	32 1 33
A 18	Akkarawatta (T. P. 196,346)	4 0 36
		115 2 36



Surveyor-General's Office,
Colombo, July 10, 1923.

Scale of 8 Chains to an Inch.
Anuradhapura S. O. 30—1923.

C. H. VINCE,
for Surveyor-General.

Anuradhapura Notice No. 8,431.

Notice under "The Waste Lands Ordinances of 1897, 1899, 1900, and 1903."

TAKE notice that unless within three months from September 21, 1923, the persons, if any, who claim any interest in the lands hereinafter mentioned or in any one or more of such lands or to some interest therein make claim in person or in writing to the said lands or any of them or to some interest therein to L. L. Hunter, Esq., Special Officer appointed under section 28 of "The Waste Lands Ordinances of 1897, 1899, 1900, and 1903," at his office at Colombo :

Such Special Officer, in pursuance of the powers vested in him by the said Ordinances, will declare by writing under his hand that the said lands, or such of them as to which no claim has been made, are the property of the Crown.

L. L. HUNTER,
Special Officer.

NOTE.—A claim to a right of way over the said lands or any of them is a claim to an interest in the land or lands.

Description of the Lands referred to.

The following lots situated in the village of Nelliagama, in the Kekira tulana of the Maminiya korale of the Kalagam palata of the North-Central Province, as described in the annexed diagram :—

Block survey preliminary plan 845.

Lot.	Name of Land.	Extent, A. R. P.	Lot.	Name of Land.	Extent, A. R. P.
1 ..	Sohonpitiya (cemetery)	0 0 9.7	26 ..	Nikapotanewekanda (abandoned bund)	0 2 0
2 ..	Cart track from Kekirewa to Nelliagama	0 0 5.7	27 ..	Do.	0 2 22
3 ..	Kotakandeyaya	10 1 21	28 ..	Galwetiyyaya and Kotakandeyaya	14 1 32
4 ..	Nikapotanewekanda (abandoned bund)	0 1 12.1	29 ..	Cart track from Embulgaswewa to Gangoda	0 3 17
5 ..	Siyambalagahayaya, Nikapotaneyaya	10 2 21.6	30 ..	Sohonpitiya (cemetery)	1 0 16
6 ..	Malwattu-oya (stream)	0 1 13	31 ..	Kiniherikandeketele and Sohonpitiyaya	27 3 23
7 ..	Pitabinduma	12 2 14.8	32 ..	Kiniherikandemukulana	6 0 0
8 ..	Footpath from Nelliagama to Hinukkiriya	0 0 7.2	33 ..	Footpath to Kiniherikanda temple	0 0 26
9 ..	Unagahayaya	7 3 13.5	34 ..	Nelliagamakele, Etidammawalayaya	67 0 20
10 ..	Kotakandemukulana Kudahena	88 2 22	35 ..	Ulpatwekanda (abandoned bund)	0 2 9
11 ..	Nikapotelanda, Theygalayaya, Siyambalagahamulayaya Unagayaya, and Kotakandeyaya	164 2 21	36 ..	Siyambalagahamulayaya, Tisbamba (sanitary reserve)	3 1 24
12 ..	Malwattu-oya (stream)	4 1 10	37 ..	Gangoda	0 1 16
13 ..	Hinguruyaya, Nikapotaneyaya, Pitabinduma	142 3 36	38 ..	Siyambalagahamulayaya (reservation for tank bund)	0 3 21
14 ..	Nikapotanewela	23 3 38	39 ..	Nelliagamawewa (tank and bund)	103 0 8
15 ..	Footpath from Nelliagama to Hinukkiriya	0 0 8	40 ..	Kiriethurumedilla	0 1 19
16 ..	Unagahayaya	4 0 10	41 ..	Horrow-ela (field channel)	0 0 13
17 ..	Do.	47 3 20	42 ..	Kiriethurumedilla	4 1 10
18 ..	Malwattu-oya (stream)	4 0 37	43 ..	Do. (reservation for tank bund)	2 2 8
19 ..	Footpath from Nelliagama to Hinukkiriya	0 0 8	44 ..	Damunugahayaya, Kongaswalayaya, Pattiwalayaya, and Kiriethurumedilla	66 2 20
20 ..	Pitabinduwa	9 3 22	45 ..	Footpath from tank bund to Kiri-metiyyaya	0 0 16
21 ..	Footpath from Nelliagama to Hinukkiriya	0 0 2	46 ..	Katukelliyagodawaleyaya and Egini-gahayaya	39 1 15
22 ..	Oyavalana	1 2 11			
24 ..	Wagale-ela (stream)	0 1 33			
25 ..	Siyambalagahamulayaya	19 1 9			
					894 2 20.6

and bounded as follows : on the north by the village limits of Ganewalpola and Mahamankadawala ; on the east by the village limits of Karandapotana and Kirimetiyaya ; on the south by the village limits of Medawewa and Pansalagama ; on the west by the village limits of Pansalagama, Embulgaswewa, and Ganewalpola.

NOTE.—The following lot lying within the above-mentioned boundaries is excluded from this notice, and its acreage of 46 acres 1 rood and 36 perches is not included in the acreage of 894 acres 2 roods and 20.6 perches given above :—

Block survey preliminary plan 845.

Lot.	Name of Land.	Extent, A. R. P.
23 ..	Mahawela, Kattakaduwwawela, Gangoda, Kattakaduwwelkotuwa, and Ulluwela	46 1 36

[For Diagram see page 1284.]

Anuradhapura Notice No. 8,432.**Notice under "The Waste Lands Ordinances of 1897, 1899, 1900, and 1903."**

TAKE notice that unless within three months from September 21, 1928, the persons, if any, who claim any interest in the lands hereinafter mentioned or in any one or more of such lands or to some interest therein make claim in person or in writing to the said lands or any of them or to some interest therein to L. L. Hunter, Esq., Special Officer appointed under section 28 of "The Waste Lands Ordinances of 1897, 1899, 1900, and 1903," at his office at Colombo :

Such Special Officer, in pursuance of the powers vested in him by the said Ordinances, will declare by writing under his hand that the said lands, or such of them as to which no claim has been made, are the property of the Crown.

L. L. HUNTER,
Special Officer.

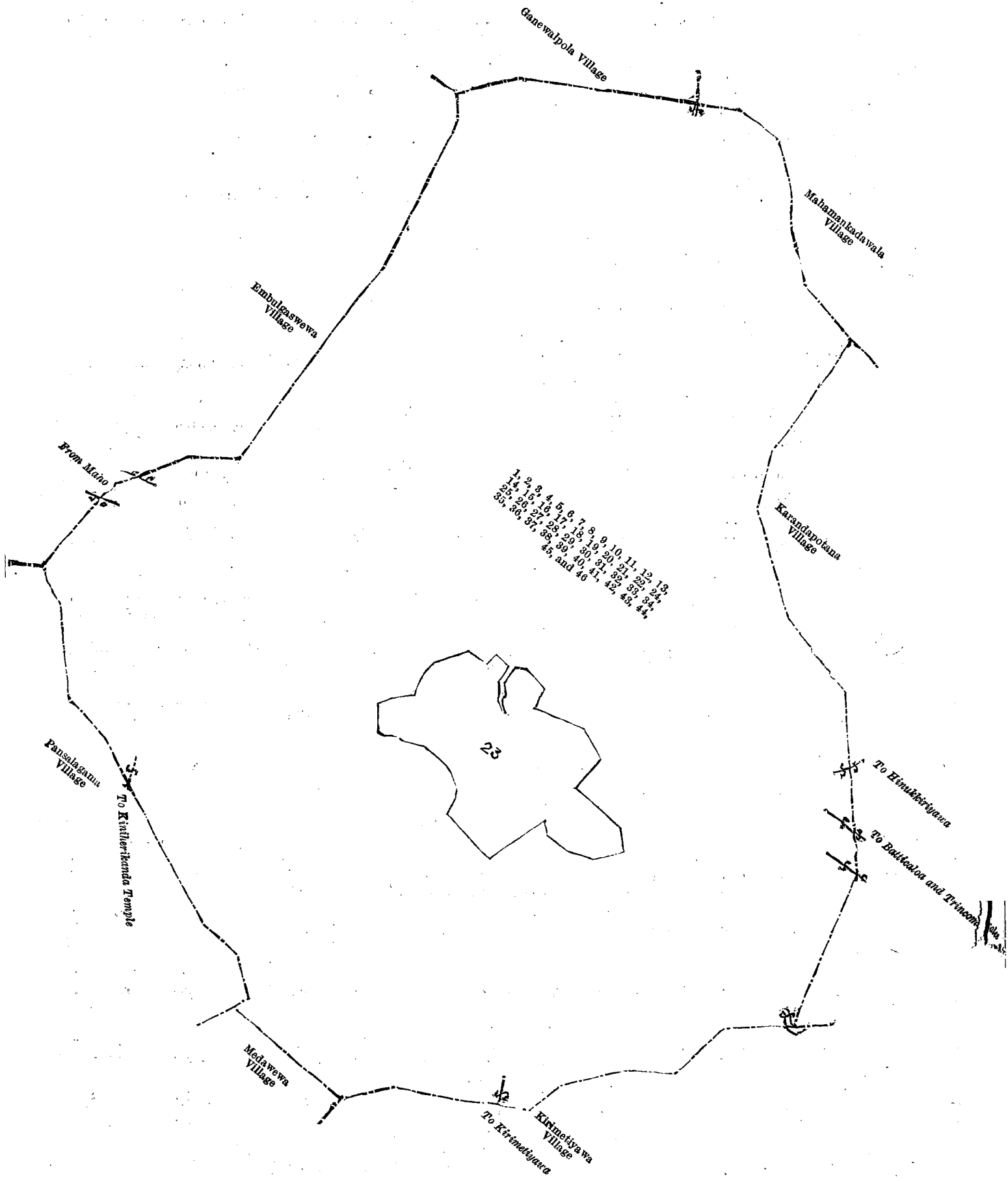
NOTE.—A claim to a right of way over the said lands or any of them is a claim to an interest in the land or lands.

Description of the Lands referred to.

The following lots situate in the village of Embulgaswewa, in the Kekira tulana of the Maminiya korale of the Kalagam palata of the Anuradhapura District of the North-Central Province, as described in the annexed diagram :—

Block survey preliminary plan 844.

Lot.	Name of Land.	Extent, A. R. P.	Lot.	Name of Land.	Extent, A. R. P.
1 ..	Paluwatta, Kongahalanda, Telembugahalanda	8 2 3.5	15 ..	Minor road from Ganewalpola to Kekirawa (part)	0 1 6
2 ..	Cart track	0 0 30.3	16 ..	Dematagahalanda, Minipitiyelanda, Hurigahalanda, Kumbukgahalanda (reservation for minor road)	1 3 15
3 ..	Kiri-itturumedilla	0 2 14.8	17 ..	Dematagalainna	23 2 38
10 ..	Wewkatuwa	0 1 15.7	18 ..	Minipitilanda, Dematagahalanda, Dambagahalanda, Kayanwalalanda, Wewkatuwa, Dambulgahalanda, Timbiriwalelanda	203 3 0
11 ..	Cart track	0 0 18.7			
12 ..	Wewkatuwa, Gurupitiyelanda, Ili-patalanda, Kayanwalalanda	7 1 0.6			
13 ..	Cart track	0 0 19.2			
14 ..	Kayanwalalanda	0 2 19.7			



Surveyor-General's Office,
Colombo, April 26, 1923.

Scale of 16 Chains to an Inch.
Anuradhapura S. O. 31—1923.

C. H. VINCE,
for Surveyor-General.

Lot.	Name of Land.	Extent, A. R. P.	Lot.	Name of Land.	Extent, A. R. P.
19	Dambagahamukalana, Galpotainna.	51 3 39	47	Dambagahakele	0 3 32
20	Embulgaswewa (tank and bund)	63 3 17	48	Palegaha-accare	2 2 32
21	Wekandebima (reservation for tank bund)	1 3 13	50	Elabima (reservation for ela)	0 0 38
22	Dematagollainna	0 2 37	51	Halambagaha-accare	1 3 20
23	Tisbamba (sanitary reserve)	2 3 20	51½	Habaidama	0 3 1
24	Cart track (approach road to cemetery)	0 0 32	52	Elabima (reservation for ela)	1 1 36
25	Minipitiyelanda (footpath, approach road to cemetery)	0 0 14	53	Ela (part) (stream)	0 0 7
26	Minipitiyelanda (cemetery)	0 1 9	54	Ela (stream)	0 0 16
27	Minor road from Ganewalpola to Kekirawa	1 2 20	55	Elabima (reservation for ela)	0 2 19
28	Dambagahakele and Timbiriweweyaya (reservation for road)	1 0 33	56	Kongahalanda	2 0 23
29	Timbiriweweyaya, Kihiriyagahayaya	35 1 28	57	Do.	1 1 0
30	Timbriwewekanda (abandoned tank bund)	0 0 21	58	Do. (reservation for minor road)	0 0 38
31	Footpath to Kankaniyagama (path to conform with reservation)	0 2 0	59	Do. (do.)	0 0 30
32	Kihiriyagahayaya	1 0 15	60	Do. Paluwatta	12 0 12
33	Halambagaha-accare	1 0 6	61	Cart track from main road to railway line	0 3 35
34	Kihiriyagahayaya	0 3 30	62	Paluwatteyaya	17 3 33
35	Kihiriyagaha-accare	1 0 33	63	Wella (channel)	0 1 10
36	Palugaha-accare	1 2 26	64	Wan-ela (do.)	0 0 7
37	Elabima (reservation for ela)	2 0 7	66	Cart track	0 1 14
38	Ela (stream)	0 1 9	67	Wewkatuwa	1 0 30
39	Dambagaha-accare	3 2 23	68	Ilipatalanda, Gurupitiyelanda, Kayanwalalanda, Palugahahena, Tunyaya, Kinihiripahalalana	77 2 7
40	Hurigahalanda	3 0 9	69	Ilipatalanda	0 1 4
41	Ela (stream)	0 0 31	72	Ela (channel)	0 0 11
42	Kumbukahalanda	2 3 13	73	Embulgahahena, Kongahalanda, Telembugahalanda	9 2 3
45	Dambagahakele	1 1 12	74	Ulpatwewa (tank and bund)	9 0 17
46	Elabima (reservation for ela)	1 0 22	75	Telembugahahinna, Olugalle-mukalana, Tunyayamukalana	49 0 26
			619 3 1.5		

and bounded as follows : on the north by part of minor road (village limit of Hittaragama), the village limit of Ganewalpola; on the east by the village limits of Nellyyagama, Pansalagama; on the south by the village limit of Potanagama; on the west by the village limit of Witharanagama, part of ela (the village limit of Witharanagama), the village limits of Man-kadawala, Kankaniyagama, and Hittaragama, part of minor road (village limit of Hittaragama).

NOTE —The following lots lying within the above-mentioned boundaries is excluded from this notice, and their aggregate acreage of 60 acres 2 roods and 21 perches is not included in the acreage of 619 acres 3 roods and 1.5 perches given above :—

Block survey preliminary plan 844.

Lot.	Name of Land.	Extent, A. R. P.	Lot.	Name of Land.	Extent, A. R. P.
A 4	Ulpatwela	0 0 4.3	A 71	Ulpatwela (T. P. 290,396)	6 1 32
A 5	Do.	0 2 3.5	B 43	Mahawela, Gangoda	41 3 30
A 6	Do.	0 1 7.1	B 44	Puranawela, Welangaha-accare, Purana-accare (T. Ps. 330,257, 319,010, and 213,149)	5 3 15
A 7	Do.	0 1 24.6	49	Baduaccare (T. P. 354,063)	4 1 15
A 8	Do.	0 0 22.2			
A 9	Do.	0 0 1.3			
A 65	Do.	0 2 11			
A 70	Do.	0 0 15			60 2 21

[For Diagram see page 1286.]

Colombo Notice No. 8,433.

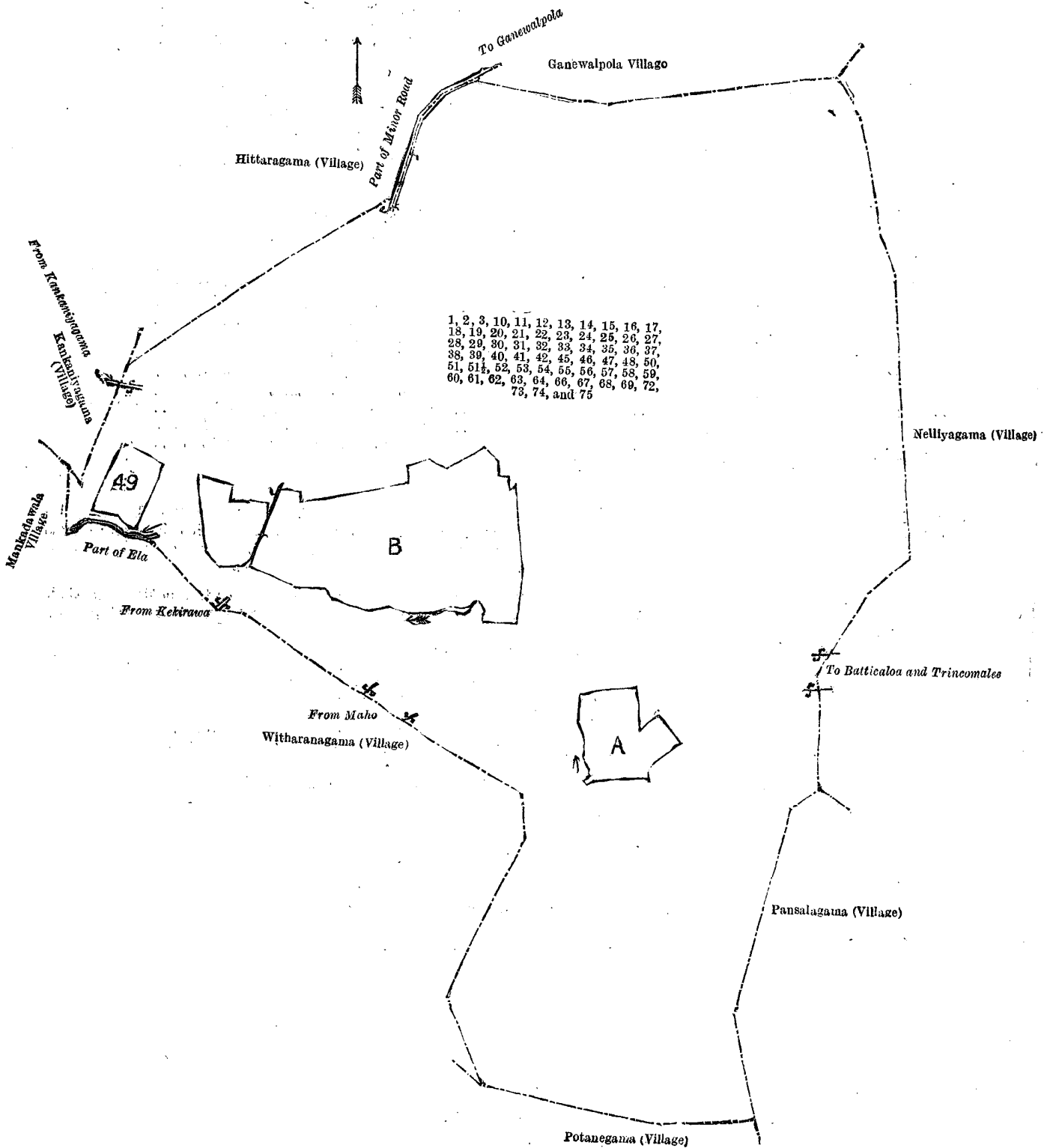
Notice under "The Waste Lands Ordinances of 1897, 1899, 1900, and 1903."

TAKE notice that unless within three months from September 21, 1923, the persons, if any, who claim any interest in the land hereinafter mentioned appear before the Additional Assistant Government Agent of the Colombo and Negombo Districts of the Western Province, at his office in Colombo, and make claim in person or in writing to the said land or to some interest therein :

Such Additional Assistant Government Agent, in pursuance of the powers in him vested by the said Ordinances, will declare by writing under his hand that the said land, to which no claim has been made, is the property of the Crown,

P. SARAVANAMUTTU,
Additional Assistant Government Agent.

NOTE.—A claim to a right of way over the said land is a claim to an interest in the said land.



Surveyor-General's Office,
Colombo, May 8, 1923.

Scale of 16 Chains to an Inch.

Anuradhapura S. O. 32—1923.

C. H. VINCE,
for Surveyor-General.

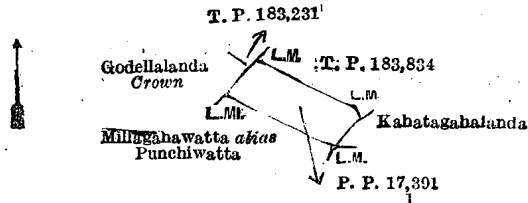
Description of the Land referred to.

The following lot situated in the village of Eswatta, in Udugaha pattuwa of the Hewagam korale, in the Colombo District of the Western Province, as described in the annexed diagram :—

Preliminary plan 17,391.

Lot.	Name of Land.	Extent, A. R. P.
1	Godellalanda	0 0 35

and bounded as follows : on the north-east by land depicted in title plan No. 183,834 ; on the south-east by Kahatagahalandia claimed by M. Sinna Naide ; on the south-west by Millagahawatta *alias* Punchiwatta claimed by B. Jeewath Naide ; and on the north-west by Godellalanda claimed by the Crown and land depicted in title plan No. 183,231.



Surveyor-General's Office,
Colombo, December 21, 1921.

Scale of 4 Chains to an Inch.

C. R. LUNDIE,
for Surveyor-General.

LAND SALES IN THE SOUTHERN PROVINCE.

No. 4,053, S. P.—The Government Agent, Southern Province, will on Tuesday, November 6, 1923, at 1 P.M., at his office in Galle Kacheheri, put up to auction, for sale or settlement, or will otherwise dispose of, the under-mentioned portion of Crown land, in accordance with the regulations of Government regarding land sales. An allotment of land situated in the Talpe pattu division of the Galle District of the Southern Province.

Preliminary plan 12,194. Village—Angulugaha.

Lot.	Name of Land.	Name of Applicant.	Description.	Extent, A. R. P.	Upset price per acre, Rs.
1	Kunduppekanda <i>alias</i> Attalahena	F. D. Samarasinha of Angulugaha	Low jungle	3 0 15	85

Further information regarding this land can be obtained from the Government Agent, Southern Province, and its plan from the Surveyor-General.

Colonial Secretary's Office,
Colombo, September 17, 1923.

CECIL CLEMENTI,
Colonial Secretary.

No. 4,054, S. P.—The Assistant Government Agent, Matara, will on Tuesday, November 6, 1923, at 10 A.M., at his office in Resthouse at Akuressa, put up to auction, for sale or settlement, or will otherwise dispose of, the under-mentioned portions of Crown land, in accordance with the regulations of Government regarding land sales. Twenty-six allotments of land situated in the Weligam korale division of the Matara District of the Southern Province.

Final village plan 548. Village—Kohugoda. Claimant—Crown.

Lot.	Name of Land.	Name of Applicant.	Description.	Extent, A. R. P.	Upset price per acre, Rs.
1101	Mederiwattedeniya-atmage	R. H. Nandoris	Jungle	0 3 32	75
1102	Do.	—	Reservation for footpath	0 0 4	—*

Preliminary plan 11,864. Village—Penetiyana. Claimant—Crown.

1	Halpedalukgahahena	D. A. D. Wickramasinghe	Chena	25 3 6	75
---	--------------------	-------------------------	-------	--------	----

Preliminary plan 11,438. Village—Midigama west. Claimant—Nil.

1	Danketiyehena <i>alias</i> Hen-godayahena	Crown	Garden	1 1 25	200
---	---	-------	--------	--------	-----

Final village plan 530. Village—Maliduwa. Claimant—Boraless Appuhamy, encroacher.

10	Helbokkedeniya	—	Paddy	0 0 13	80
----	----------------	---	-------	--------	----

Final village plan 557. Village—Henegama. Claimant—Crown.

188J	Iramullagodahena	V. Haramanis	Jungle	1 3 7	120
188L	Kalukolaya wattedehena	R. T. Don Allis	do.	9 2 3	120
188M	Do.	Crown	Road reservation	0 0 16	—*
188N	Do.	do.	do.	0 0 26	—*
188O	Do.	do.	Trigonometrical station	0 1 24	—*
188P	Godapaspelchena	do.	Jungle	10 0 28	115
161	Godapaspela-addarahena	do.	Chena	0 0 7	106
188R	Kalukoliaya wattedehena	do.	Path reservation	0 2 11	—*
188K	Do.	do.	Reservation	0 2 0	—*

Preliminary plan 12,156. Village—Warakapitiya. Claimant—W. Danohami.

28	Wadugewatta	—	Encroachment	0 0 32	100
----	-------------	---	--------------	--------	-----

Preliminary plan 12,328. Village—Wellana. Claimant—Crown.

1	Dehigahahena	E. Y. D. Abeyaguna wardena	Jungle	20 0 1	150
2	Do.	—	Dola reservation	3 1 8	—*
3	Do.	—	do.	1 2 13	—*
4	Do.	—	Land unclaimed by the Crown	—	—

Final survey preliminary plan 21. Villages—Penetiyana and Porambakananka. Claimant—R. H. Sema, encroacher.

2	Peelelangakoratuwa	—	Encroachment	0 2 3	—
---	--------------------	---	--------------	-------	---

Claimant—M. H. Juwanis, encroacher.

3	Hiyaregewatta	—	Encroachment	1 0 7	—
---	---------------	---	--------------	-------	---

Lot.	Name of Land.	Name of Applicant.	Description.	Extent.		Upset price per acre, Rs.	
				A.	R. P.		
		Claimant—W. P. D. Carolis, encroacher.					
6	Pahaladeniya	—	Encroachment	0	0 30	125	
8	Paulakandewatta	Claimant—R. H. Babana, encroacher.	Encroachment	0	1 10	41.50†	
132A	Malmoraketiyehena	Final village plan 558. Village—Nimalawa. Claimant—Crown.	W. V. Don Cornelis Dias	Jungle	9	1 36	75
10	Delorukanda <i>alias</i> Pansalagulana	Final village plan 530. Village—Maliduwa. Claimant—Crown.	D. H. de S. Boralessa	Jungle	9	3 24	70
1P	Delorukanda	M. D. Andrais	do.	2	0 0	70	

* Not for sale.

† Value of whole lot for settlement on occupant.

Further particulars regarding these lands can be obtained from the Assistant Government Agent, Matara, and plans of them from the Surveyor-General.

Colonial Secretary's Office,
Colombo, September 18, 1923.

CECIL CLEMENTI,
Colonial Secretary.

No. 4,055, S. P.—The Assistant Government Agent, Matara, will on Monday, November 5, 1923, at 10 A.M., at his office in Kamburupitiya Resthouse, put up to auction, for sale or settlement, or will otherwise dispose of, the under-mentioned portions of Crown land, in accordance with the regulations of Government regarding land sales. Nine allotments of land situated in the Gangaboda pattu division of the Matara District of the Southern Province.

Lot.	Name of Land.	Name of Applicant.	Description.	Extent.		Upset price per acre, Rs.	
				A.	R. P.		
		Final village plan 86. Village—Talahagama. Claimant Crown.					
129A	Munupurehena	W. Arnolis	Jungle	4	3 24	85	
129B	Do.	—	Reservation for paddy field	2	1 30	—*	
1	Kandanketiyahena	Preliminary plan 11,885. Village—Karagoda Uyangoda. Claimant—Crown.	E. Don Carolis	Chena	5	2 26	150
1	Tennahena <i>alias</i> godakandahena	Preliminary plan 11,835. Village—Kirindamagin Ihala. Claimant—Crown.	R. B. Gunaratna	Chena	24	2 0	100
24	Walarakimullekuttiya	Final village plan 182. Village—Ganegama. Claimant—Crown.	D. A. Ranaweera	Jungle	32	3 6	180
24D	Do.	do.	do.	32	1 3	180	
24C	—	Claimant—Encroachment by F. Wijesinha.	—	Encroachment	1	2 17	180
1	Mahayayakele	Preliminary plan 12,391. Village—Walakanda. Claimant—Crown.	Crown	Chena	0	2 7	100
2	Do.	do.	do.	Citronella	0	3 22	100

* Not for sale.

Further particulars regarding these lands can be obtained from the Assistant Government Agent, Matara, and plans of them from the Surveyor-General.

Colonial Secretary's Office,
Colombo, September 18, 1923.

CECIL CLEMENTI,
Colonial Secretary.

LAND SALES IN THE NORTHERN PROVINCE.

No. 977, N. P.—The Assistant Government Agent, Mannar, will on Friday, November 9, 1923, at 9 A.M., at the Circuit Bungalow, Arippe, put up to auction, for sale or settlement, or will otherwise dispose of, the under-mentioned portions of Crown land, in accordance with the regulations of Government regarding land sales. Forty-one allotments of land situated in the Musali division of the Mannar District of the Northern Province.

Musali North.

Lot.	Name of Land.	Name of Applicant.	Description.	Extent.		Upset price per acre, Rs.	
				A.	R. P.		
		Preliminary plan 5,991. Village—Ittikkulam.					
1	Karunavipillaikamam	Encroachment by the heirs of Vakkar Ali Lattivu Ahamadu	Paddy field	0	2 20	50	
2	Do.	do.	do.	0	2 37	50	
3	Venkani	L. Mohamadu Abdulcader	Scrub jungle	1	0 14	25	
1	Venkani	Preliminary plan 5,992. Village—Sinnapullaichipotkeni.	—	Reservation along the tank bund	0	1 16	—*
2	Do.	M. M. Madar Saibo	Scrub jungle	1	0 9	25	
3	Do.	—	—	Reservation for means of access	0	0 30	—*
4	Do.	—	—	Scrub jungle	1	0 8	25
1	Venkani	Preliminary plan 6,002. Village—Maraikkayarur.	L. A. M. Abdul Cader	Scrub jungle suitable for paddy cultivation	7	3 29	30
2	Do.	Sena Mohammadutambay	do.	do.	3	0 11	30
3	Muthaliaveli	—	—	Reservation for path	0	2 8	—*
4	Do.	—	—	Reservation along the minor road	1	1 20	—*
5	Do.	S. N. Mohideen Kappudaiyar	Scrub jungle suitable for paddy cultivation	10	0 33	30	
6	Venkani	Encroachment by A. Kithurumohamadu and another	Paddy field	0	2 26	75	
7	Do.	Encroachment by S. N. M. Kappudiyar and others	do.	do.	3	0 4	75

Village—Periyapullaichipotkeni.

Lot.	Name of Land.	Name of Applicant.	Description.	Extent.			Upset price per acre, Rs.
				A.	R.	P.	
8	Venkani	—	Reservation along road	0	1	34	—*
9	Do.	M. Mohammodu Casim	Scrub jungle suitable for paddy cultivation	11	0	2	30
10	Do.	P. Asanamarikkar	do.	1	0	11	30
11	Do.	—	do.	1	3	7	30
Preliminary plan 6,003. Village—Akathimurippu.							
1	Velikamam	A. M. Mutalibawa	Scrub jungle suitable for paddy cultivation	10	0	22	25
2	Do.	—	Reservation along the road and bund	1	1	38	—*
3	Paddankaddikamam	M. M. Nahoor-Meera	Scrub jungle suitable for paddy cultivation	10	0	7	25
Preliminary plan 6,009. Village—Pichchaivanivanedunkulam.							
1	Venkani	M. M. Kappudaiyar	Scrub jungle suitable for paddy cultivation	0	3	37	25
Preliminary plan 6,010. Village—Putukkulam.							
1	Kaddukkani	—	Reservation along the road	0	1	10	—*
2	Do.	M. M. Mohammodu Mutalip Bawa	Low jungle fit for paddy cultivation	2	3	2	25
3	Do.	—	Reservation along tank bund	0	0	38	—*
Musali South.							
Preliminary plan 5,968. Village—Silavetturai.							
1	Kaddukkani	Rev. Father J. Francis, O.M.I.	Open land	0	3	37	30
2	Do.	—	Reservation along the odai	0	1	5	—*
Preliminary plan 5,995. Village—Silavetturai.							
1	Venkani	—	Reservation along the odai	0	3	24	—*
2	Do.	S. Segu Thavuthu	Scrub jungle	6	0	14	35
3	Do.	—	Reservation along the road	0	0	21	—*
4	Iraiaiodaitidal	—	Reservation along the odai	0	1	0	—*
5	Do.	M. M. Mohamadali Saibu	Low jungle	6	0	20	35
6	Do.	—	Reservation along the road	0	1	20	—*
7	Do.	—	do.	0	0	37	—*
8	Do.	—	Reservation along the odai	0	2	36	—*
Preliminary plan 6,012. Village—Vainandukaddukkulam.							
1	Kaddukkani	—	Reservation along the road	0	1	9	—*
2	Do.	M. Sulaiman and others	Low jungle suitable for paddy cultivation	4	0	24	25
3	Do.	—	Reservation along the tank bund	0	1	9	—*
Village—Aladikkulam.							
4	Kaddukkani	—	Reservation along the road	1	0	1	—*
5	Do.	M. K. Pakeer Mohammodu	Low jungle suitable for paddy cultivation	9	2	21	25
6	Do.	—	Reservation along the tank bund	0	3	29	—*

* Not for sale.

Further particulars regarding these lands may be obtained from the Assistant Government Agent, Mannar, and plans of them from the Surveyor-General.

Colonial Secretary's Office,
Colombo, September 17, 1923.

CECIL CLEMENTI,
Colonial Secretary.

No. 978, N. P.—The Government Agent, Northern Province, will on Thursday, November 1, 1923, at 11 A.M., at the Sale Bungalow attached to the Jaffna Kacheheri, put up to auction, for sale or settlement, or will otherwise dispose of, the under-mentioned portions of Crown land, in accordance with the regulations of Government regarding land sales. Fifty-nine allotments of land situated in the division of Punakari of the Jaffna District, Northern Province.

Lot.	Name of Land.	Name of Applicant.	Description.	Extent.			Upset price per acre, Rs.
				A.	R.	P.	
Preliminary plan 5,634. Village—Madduvilnadu.							
2	Paravaikulapiddi	Saravanai Sinnathambi of Madduvilnadu	Paddy field	7	2	20	16*
6	Kanavaippallam	Seeniar Thuraiappa and Chellamma of Vannarponnai East	do.	7	2	31	16*
13	Panikkantarai	Seeniar Veluppillai of Vannarponnai East	do.	8	2	37	16*
14	Karikkaddukulam	Seeniar Thuraiappa and Chellamma of Vannarponnai East	do.	14	3	9	16*
15	Taddantarai	Meenachchiamma, wife of S. Veluppillai of Vannarponnai East	do.	14	3	2	16*
27	Kadaiyankadu	Ponnu, wife of Gregory of Madduvilnadu	do.	3	1	22	16*
28	Do.	Manuelpillai Nallo and Sinnathurai Elizabeth, both of Madduvilnadu.	do.	6	2	20	16*
30	Matarpallam	S. Mariampillai and B. Thambipillai, both of Chundikuli	do.	9	2	3	16*
33	Do.	Arumugam Kandiah of Chiviyateru	do.	14	1	31	16*
46	Do.	S. Sinnathurai of Chulipuram	do.	10	0	15	16*
52	Kanavaippallam	A. S. Veluppillai of Vannarponnai	do.	7	2	34	16*
56	Piramantalvu	Ponnammah, wife of Selliah of Thavadi	do.	9	2	26	16*
59	Do.	Thambyah Sinniah of Chiviyateru	do.	10	1	24	16*
60	Do.	Mylu Kandiah of Chiviyateru	do.	7	2	33	16*
64	Do.	Kantar Nayatambi of Chiviyateru	do.	10	0	10	16*

Lot.	Name of Land.	Name of Applicant.	Description.	Extent.		Upset price per acre, Rs.
				A.	R. P.	
65	Piramantalvu	Nakalingam Yokaraja and Kuddippillai Sinniah of Chiviyateru West	Paddy field	9	3 20	16*
66	Do.	(1) Ramu Saravanamuttu, (2) Vallipuram Kuddippillai, (3) Kuddippillai Sinniah, and (4) Nagalingam Yogaraja, all of Chiviyateru West	do.	18	0 22	16*
67	Do.	do.	do.	5	2 3	16*
68	Do.	do.	do.	10	2 3	16*
72	Turumpanmoddai	V. K. Subramaniam, S. Sabaratnam, and S. Somasuntaram of Valvedditurai	do.	31	0 25	16*
74	Do.	Kathiresar Chelliah of Chiviyateru and Chelappah Sinnathurai of Valvedditurai	do.	10	3 11	16*
76	Matarpallam	Arumugam Nalliah and Sinniah Vaithilingam, both of Chundikuli	do.	19	2 4	16*
77	Turumpanmoddai	Ramalingam Kandiah of Chulipuram	do.	7	0 15	16*
78	Do.	do.	do.	6	2 37	16*
79	Matarpallam	V. Ponniah of Nallur	do.	10	0 36	16*
81	Kadaya vannankulattadi-poothivilunthamodda	Tambiah Ponniah of Madduvilnadu	do.	7	0 12	16*
83	Matarpallam	T. Rasanayagam, Saravanai Ramalingam, and Tambiah Ponniah, all of Chundikuli	do.	13	2 19	16*
5	Parampankurai	Preliminary plan 5,884. Village—Madduvilnadu.				
	Navaladimetku	alias Kanapathy Veluppillai of Madduvilnadu	Paddy field	3	1 14	16*
14	Nanala ditara	Sivanadiar Nallapillai of Madduvilnadu	do.	1	2 28	16*
12	Nanala di	Rasamma, daughter of Santanam of ditto	do.	1	0 2	16*
16	Kulappiddi	General sale	Open waste land fit for paddy	0	2 10	20
17	Kombaikulappiddi	Claimed by N. Suppiramaniam and 2 others	Scrub jungle with 11 palmyras	0	1 33	31
2	Nedunkulakkadu	Preliminary plan 5,896. Village—Madduvilnadu.				
		Pandaram Kathiravelu of Madduvilnadu	Paddy field	5	2 23	16*
1	Vankani	Preliminary plan 5,881. Village—Nallur.	Open waste land (to be reserved for a road)	0	0 12	—†
2	Do.	Arumugam Kandiah of Nallur	Paddy field	0	0 39	16*
1	Vilattikkadu	Preliminary plan 5,891. Village—Nallur.				
		Thamotarampillai Ponniah of Nallur	Paddy field	7	0 13	16*
2	Do.	Arumugam Kandiah of Nallur	do.	2	3 17	16*
1	Vilattikkadu	Preliminary plan 5,899. Village—Nallur.				
		Thamotarar Ponniah of Nallur	Paddy field	2	1 28	16*
1	Vairavar-Koviladi	Preliminary plan 5,949. Village—Kalmunai.				
	Kalladikadu	alias Sinnatambi Ponniah of Kalmunai	Paddy field	3	0 10	16*
2	Do.	—	Cleared land contains a thatched temple (to be reserved)	1	0 20	—†
1	Sadaipuliyadi	Preliminary plan 5,950. Village—Kalmunai.				
		Sellappah Veluppillai of Kalmunai	Paddy field	2	0 0	16*
2	Do.	—	Open sandy land (to be reserved for path)	0	0 12	—†
2	Mutthaddu	Preliminary plan 5,866. Village—Kunchukkulam.				
		Kantar Sittampalam of Kunchukkulam	Paddy field	12	0 3	16*
6	Kalladimodda	K. Thampiah of Kollakurichchi and K. Sadayar of Madduvilnadu	do.	9	2 30	16*
7	Do.	K. Sinakkuddi of Kollakurichchi	do.	4	3 37	16*
3	Nachchankadu	Preliminary plan 5,868. Village—Kunchukkulam.				
		Periyatambi Murugesapillai of Kollakurichchi	Paddy field	10	0 7	16*
4	Do.	Sinnappillai Periyatambi of Kollakurichchi	do.	10	0 0	16*
5	Do.	—	Jungle (to be reserved for minor road)	0	2 3	—†
1	Uppalavan	Preliminary plan 5,872. Village—Maravakurichchi.				
		Murugar Ilayatambi of Kollakurichchi	Paddy field	2	3 39	16*
1	Palaimodda	Preliminary plan 5,830. Village—Kiranchi.				
		Kunchan Karti of Kiranchi	Paddy field	1	1 20	16*
1	Kollankadu	Preliminary plan 5,845. Village—Pallavarayakaddu.				
		V. Casippillai, Jaffna	Paddy field	8	1 16	16*
2	Do.	—	Jungle (to be reserved for tank bund)	2	2 12	—†
14	Ilantaippiddi	Preliminary plan 5,523. Village—Nainamadam.				
		Vaithilingam Sanmugam of Irupalai and the heirs of S. Marimuttu of Jaffna	Paddy field	5	0 16	16*

Lot.	Name of Land.	Name of Applicant.	Description.	Extent.			Upset price per acre, Rs.
				A.	R.	P.	
Preliminary plan 5,577. Village—Kollakurichchi.							
10	Kavakkulakkadu	—	Jungle (to be reserved for road)	0	2	22	—†
11	Do.	T. Kantar, T. Kulantaivelu, and T. Suppiah, all of Columbuthurai	Paddy field	21	3	0	16*
Preliminary plan 5,578. Village—Kollakurichchi.							
1	Ellaikal	Kathiresu Sadayar of Chiviyateru	Paddy field	4	2	14	16*
2	Ellaikaltarisu	Nakamuttu Nalliah, Thampu Mailu, Kandiah Saravana muttu, and Velu Sinnata mbi, all of Chiviyateru West	Open waste land (to be reserved for tank)	42	2	7	—†
4	Ellaikalkulam	Velu Sangarappillai, Chellappa Appakuddi, and Ponnar Murugesu, all of Chiviyateru	Paddy field	27	2	10	16*
5	Ellaikal	Sinnappu Chelliah of Vannarponnai West	Open waste land (to be reserved for tank)	9	3	17	—†

* To be settled on applicants at the appraised value under the scheme for increased production of rice.

† Not for sale.

Further information regarding these lands can be had from the Government Agent, Northern Province, and plans of them from the Surveyor-General.

Colonial Secretary's Office,
Colombo, September 18, 1923.

CECIL CLEMENTI,
Colonial Secretary.

LAND SALES IN THE EASTERN PROVINCE.

No. 1,577, E. P.—The Assistant Government Agent, Trincomalee, will on Tuesday, November 6, 1923, at 10 A.M., at his office in Trincomalee, put up to auction, for sale or settlement, or will otherwise dispose of, the under-mentioned portions of Crown land, in accordance with the regulations of Government regarding land sales. Twenty-six allotments of land situated in the town, Kaddukkulam east and west, and Koddiyar divisions of the Trincomalee District of the Eastern Province.

Lot.	Name of Land.	Name of Applicant.	Description.	Extent.			Upset price per acre, Rs.
				A.	R.	P.	
Preliminary plan 4,929. Village—Galkadawela.							
1	Tivulakawela	S. Vyrala	Jungle fit for paddy	6	3	35	21.50
2	Do.	Encroachment by K. Ukkirale	Fit for paddy	1	0	15	21.50
Preliminary plan 5,738. Village—Pulmoddai.							
1	Peeliadikadu	R. D. Joachin	Low jungle fit for coconut	7	0	0	25.50*
2	Do.	For general sale	do.	5	0	18	25.50*
3	Do.	—	Reservation for road	0	0	26	—†
4	Do.	For general sale	Low jungle fit for coconut	0	0	33	25.50
Preliminary plan 5,756. Village—Chiruppiddi.							
3	Sirupiddykadu	Encroachment by K. Nallatampi	Palmyra garden	2	0	29	32*
Preliminary plan 5,759. Village—Etahendewa.							
1	Landukele <i>alias</i> Migahawatta	K. Malhamy	Fit for dwelling and gardening	1	0	6	17.50
2	Do.	—	Reservation along the tank bund	0	1	8	—†
Preliminary plan 5,774. Village—Tiriyai.							
1	Muhattuvarakadu <i>alias</i> Kallaravukadalkaraikadu	Don Manuel Appu and T. D. Jusey	Low jungle fit for coconut	2	0	9	34*
2	Do.	—	Reservation along sea coast	0	3	32	—†
3	Do.	B. Rapiel Rodrigo and T. D. Jusey	Low jungle fit for coconut	3	0	20	34*
4	Do.	—	Reservation along sea coast	1	0	18	—†
5	Do.	T. D. Jusey	Low jungle fit for coconut	5	2	28	34*
6	Do.	—	Reservation along sea coast	1	2	10	—†
7	Do.	—	Reservation along minor road and for footpath	0	2	19	—†
Preliminary plan 5,789. Village—Muttur.							
1	Koraikuly	M. Kasinpillai	Fit for paddy	1	0	16	25†
3	Pothilvelychenai	—	do.	1	1	6	22†
4	Do.	—	Reservation along the main road	0	0	34	—†
Preliminary plan 5,836. Village—Nilaveli.							
1	Elumpurikkikadu	V. Kaliappu	Low jungle fit for paddy	1	2	7	21
2	Do.	do.	do.	0	1	18	21
Preliminary plan 5,835. Village—Nilaveli.							
1	Elumpururikkikadu	K. Murugan	Open land fit for paddy	0	2	15	21
Preliminary plan 5,842. Village—Karakgehewewa.							
1	Migahawatta	A. Nainthurale	Low jungle fit for dwelling and gardening	0	2	24	16
2	Do.	do.	do.	0	1	28	16

Lot.	Name of Land.	Name of Applicant.	Description.	Extent.			Upset price per acre, Rs.
				A.	R.	P.	
3	Migahawatta	—	Reservation along cart track and channels	0	1	14	—†
4	Do.	—	Reservation along the channel	0	0	36	—†

* Contains timber.

† Not for sale.

‡ Unirrigable at present. If in the future they are rendered irrigable, the purchasers shall pay such irrigation rate as to His Excellency the Governor may seem fit.

Further information regarding these lands can be obtained from the Assistant Government Agent, Trincomalee, and plans of them from the Surveyor-General.

Colonial Secretary's Office,
Colombo, September 17, 1923.

CECIL CLEMENTI,
Colonial Secretary.

LAND SALES IN THE NORTH-CENTRAL PROVINCE.

No. 2,297, N.C. P.—The Government Agent, North-Central Province, will on Friday, November 2, 1923, at 1, P.M., at his office in Anuradhapura Kacheheri, put up to auction, for sale or settlement, or will otherwise dispose of, the under-mentioned portions of Crown land, in accordance with the regulations of Government regarding land sales. Thirty-five allotments of land situated in the Nuwaragam palata of the Nuwarakalawiya district of the North-Central Province.

Final topo preliminary plan 4. Village—Tammannewa in Wilachchiya korale.

Lot.	Name of Land.	Name of Applicant.	Description.	Extent.			Upset price per acre, Rs.
				A.	R.	P.	
1A	Tammannewakele	Punchirilage Kapuruhamy	Chena	2	0	1	22
1B	Do.	B. Wannihamy	do.	2	0	12	22
1C	Do	—	do.	0	2	28	22
Final village plan 365. Village—Kumbukwewa in Eppawala korale.							
4K	Kumbukwewakele	D. M. Thewahamy, ex Vel-Vidane of Ihala Hammillewa	Low jungle fit for garden	2	2	1	23
4L	Do.	do.	do.	0	2	10	23
4M	Do.	B. Thewahamy of Ihala Hammillewa	Low jungle fit for paddy	0	1	20	23
4N	Do.	do.	do.	1	2	38	23
Final village plan 369. Village—Makulewa in Eppawala korale.							
1A	Makulewakele <i>alias</i> gamakele	Galle. M. V. Jayaturala of Ihala Hammillewa	Cleared chena	9	1	36	28.50
1B	Do.	B. Herathamy of Ihala Hammillewa	do.	9	3	12	28.50
1C	Do.	W. V. Kaluhamy, Vel-Vidane of Ihala Hammillewa	do.	9	0	11	26
Final village plan 377. Village—Konwewakiriwelhinna in Eppawala korale.							
1N	Konwewakiriwelhinnekele <i>alias</i> Konwewakele	U. V. Appuhamy of Konwewa	Chena fit for garden	1	3	28	22
1Q	Konwewakiriwelhinnekele <i>alias</i> Getadiulekele	—	Garden contains 1 coconut tree 15 years old (encroachment by Kiri-yage Pulinguwa of Getadiula)	0	0	36	21
1R	Do.	—	Paddy field (encroachment by K. Kapuwa Dewaya and 12 others of Getadiula)	0	0	38	21
1S	Do.	V. Sirimala, Vel-Dewaya of Getadiula	Jungle fit for paddy	0	1	34	26
Final village plan 208. Village—Wetiyawa in Nuwaragam korale.							
1H	Pahala wetiya wakele	K. Punchirala and 7 others of Pahala Wetiyawa	Jungle	5	3	36	20
1I	Pahala wetiya wakele <i>alias</i> Nika walalanda	Kirihamy, Vel-Vidane and 4 others of Pahalagama	do.	3	3	25	22
Final village plan 214. Village—Maha Bellankadawala in Nuwaragam korale.							
1N	Mahabellankadawalakele <i>alias</i> Kohombagahaidama	P Badderala, Vel-Vidane	Garden contains 1 coconut plant and a few plantain trees	1	0	13	21
1O	Kudabellankadawalakele <i>alias</i> Palugahaidama	B. Tikirala, Vel-Vidane of Keta-kale	High jungle fit for paddy	2	0	36	24
Final village plan 205. Village—Kelegama in Nuwaragam korale.							
1I	Kelegamakele	G. Kira	New clearing (includes abandoned path)	1	0	11	23
1K	Do.	I. Sudda, Vel-Panikkiya and another	Chena	1	1	13	22
1N	Do.	do.	do.	0	2	4	22
1O	Do.	K. Sudda	do.	0	1	28	22
1P	Do.	do.	do.	0	2	13	22
1R	Elapathe wakele	Sudda, Vel-Panikkiya and another	New clearing, partly converted into paddy field	2	1	2	22
1S	Do.	do.	do.	0	2	1	22
1U	Kelegamakele	S. Puncheda	Chena	1	0	2	22
1V	Godakirilagahawatta	K. Sewwa	New clearing, contains a few plantain trees and a mud hut	0	3	34	21

Final topo preliminary plan 5. Village—Tammenewa in Wilachchiya korale.

Lot.	Name of Land.	Name of Applicant.	Description.	Extent.			Upset price per acre, Rs.
				A.	R.	P.	
1E	Kalaoyamukalana, &c., <i>alias</i> Tammannewakele	P. Kapuruhamy	Forest and chena fit for paddy	1	3	39	25
Final village plan 301. Village—Gambirigaswewa in Nuwaragam korale.							
9S	Gambirigaswewakele	Gamaya Badalage Kalu Appuwa	Chena fit for garden	1	0	4	22
10	Do.	do.	Chena	2	3	9	22
Final village plan 608. Village—Gonapetiya in Kende korale.							
1G	Gonapetiya mukalana <i>alias</i> Gonapetiya wakele	U. Appurala, Vel-Vidane and others	Forest	32	3	2	61
1J	Do.	do.	do.	19	3	14	61
1K	Do.	do.	do.	14	3	9	61
1M	Do.	do.	do.	11	3	22	61
1N	Ditto <i>alias</i> Dehiattawalakele	K. N. Appuhamy and another	do.	9	2	9	41

Further particulars regarding these lands can be had from the Government Agent, North-Central Province, and the plans of them from the Surveyor-General.

Colonial Secretary's Office,
Colombo, September 17, 1923.

CECIL CLEMENTI,
Colonial Secretary.

No. 2,298, N.C. P.—The Government Agent, North-Central Province, will on Tuesday, November 6, 1923, at 1 P.M., at his office in Anuradhapura Kachcheri, put up to auction, for sale or settlement, or will otherwise dispose of, the under-mentioned portions of Crown land, in accordance with the regulations of Government regarding land sales. Thirty-one allotments of land situated in the Nuwaragam palata of the Nuwarakalawiya district of the North-Central Province.

Lot.	Name of Land.	Name of Applicant.	Description.	Extent.			Upset price per acre, Rs.
				A.	R.	P.	
Final village plan 142. Village—Galgedamana in Kende korale.							
3C	Galgedamana mukalana <i>alias</i> Galgedamanakele	P. L. Ukkurala, ex Vel-Vidane of Ratmale	Low jungle fit for paddy	1	1	37	23
3D	Do.	do.	do.	1	2	29	23
3E	Galgedamanakele	P. Suddahamy of Ratmale	do.	0	3	38	23
Final village plan 137. Village—Kumbukgollewa in Kende korale.							
1AD	Kumbukgollewakele	N. S. Tikiri Appuhamy of Rambewa	Low jungle fit for paddy	0	3	36	23
1AF	Do.	A. Suddahamy of Rambewa	do.	1	3	17	23
1AH	Do.	do.	do.	1	3	6	23
Final village plan 183. Village—Pahala Hammillewa in Eppawala korale.							
1B3	Mailagahaidama <i>alias</i> Huri-gahayaya	K. Appuhamy and 2 others	Low jungle	0	3	29	23*
1B4	Pahalaha mmillewawakele <i>alias</i> Hurigahayaya <i>alias</i> Mee-gahaidama	P. Kudarala and 3 others	do.	0	3	26	23*
1M	Hurigahayaya <i>alias</i> Pahala-Hammillewawakele	K. Ukku Banda	do.	0	3	37	23
1N	Diulgahaidama <i>alias</i> Pahala-hammillewawakele <i>alias</i> Huri-gahayaya	M. Pinhamy and another	do.	0	3	36	23
1K	Pahalaha mmillewawakele <i>alias</i> Hurigahayaya	M. Jayaturala	do.	1	0	11	23*
1K1	Do.	M. Kirihamy Sahakara	Low jungle under clearing, fit for paddy	0	3	34	20*
1K2	Palugahaidama <i>alias</i> Huri-gahayaya	V. Ranhamy of Ipolagama	Low jungle fit for paddy	0	3	39	23*
10	Pahalaha mmillewawakele <i>alias</i> Boradamanagahaidama <i>alias</i> Welapahalahenyaya	N. V. Banda and another	do.	1	2	7	23*
10F	Boradamanagahaidama <i>alias</i> Welapahalahenyaya <i>alias</i> Pahalaha mmillewawakele	P. Kapuruhamy of Ihala Hammillewa	do.	0	2	38	23
12F	Pahalaha mmillewawakele <i>alias</i> Kattiya waelagawamukalana	H. Herathamy, Vel-vidane	do.	4	3	29	23*
12G	Mailagahaidama, Pahalaha mmillewawakele <i>alias</i> Kattiya waelagawamukalana	Kirihamy Sahakara	do.	1	3	7	23*
12H	Boradamanagahaidama <i>alias</i> Kattiya waelagawamukalana	W. Appuhamy and 2 others	do.	2	3	37	23*
1F	Hurigahayaya	K. Appuhamy	Chena	2	1	24	23*
1J	Do.	do.	Jungle	1	3	13	23
1O	Ditto <i>alias</i> Pahalaha mmillewawakele	P. Keerala	do.	2	0	4	23
12I	Kattiya waelagawamukalana <i>alias</i> Pahalaha mmillewawakele	P. Kudarala	do.	0	2	1	23*
12J	Do.	—	do.	1	1	16	23
Final village plan 533. Village—Talgehewa in Kende korale.							
5H	Palugahamukalana <i>alias</i> Talgehewakele	K. Seleman and another	Chena	2	3	7	21
5J	Palugahamukalana <i>alias</i> Kudagamakele	Mana Pakir Tamby	Forest fit for paddy	0	2	0	25
5N	Do.	do.	do.	1	1	3	25
5O	Do.	do.	do.	0	1	20	25
5Q	Do.	do.	do.	1	3	35	25
5R	Palugahamukalana <i>alias</i> Welawetiyekudagamakele	Ana Samsudeen and 2 others	do.	9	3	0	23

Lot.	Name of Land.	Name of Applicant.	Description.	Extent, Upset price	
				A. R. P.	per acre, Rs.
20D	Talgehewatisbamba	—	New clearing contains part of a thatched hut and a palu tree, &c. (encroachment by K. Hamidu)	0 0 16	25
22L	Siyambalagahahena <i>alias</i> Talgehewakole	K. Hamidu	New clearing fit for garden, contains a mud hut built by the applicant	1 0 0	25

* These lots are irrigable under the Kalawewa Scheme, and are subject to such irrigation rates as His Excellency the Governor may impose from time to time.

Further particulars regarding these lands can be had from the Government Agent, North-Central Province, and the plans of them from the Surveyor-General.

Colonial Secretary's Office,
Colombo, September 18, 1923.

CECIL CLEMENTI,
Colonial Secretary.

LAND SALES IN THE PROVINCE OF UVA.

No. 1,529, P. of U.—The Government Agent, Province of Uva, will on Friday, November 2, 1923, at 1 P.M., at his office in the Badulla Kacheheri, put up to auction, for sale or settlement, or will otherwise dispose of, the under-mentioned portion of Crown land, in accordance with the regulations of Government regarding land sales. An allotment of land situated in the Buttala division of the Badulla District of the Province of Uva.

Preliminary plan 2,229. Village—Okkrapitiya in Buttala korale of the Buttala division.

Lot.	Name of Land.	Name of Applicant.	Description.	Extent, Upset price	
				A. R. P.	per acre, Rs.
2	Delgaswattehena	—	Chena	0 3 39	31*

* Re-advertised for the non-payment of the balance purchase amount.

This lot shall be sold subject to the payment of an irrigation rate of Rs. 2 per acre per annum. This rate is subject to revision by Government at any time.

Further information regarding the sale of the above lot can be obtained from the Government Agent, Province of Uva, and its plan from the Surveyor-General.

Colonial Secretary's Office,
Colombo, September 17, 1923.

CECIL CLEMENTI,
Colonial Secretary.

No. 1,530, P. of U.—The Government Agent, Province of Uva, will on Friday, November 2, 1923, at 1 P.M., at his office in the Badulla Kacheheri, put up to auction, for sale or settlement, or will otherwise dispose of, the under-mentioned portions of Crown land, in accordance with the regulations of Government regarding land sales. Twenty-nine allotments of land situated in the Yatikinda, Wiyaluwa, Wellassa, and Buttala divisions of the Badulla District of the Province of Uva.

Final village plan 36. Village—Halpe in Kumbalwela korale of Yatikinda division. Claimant—Crown.

Lot.	Name of Land.	Name of Applicant.	Description.	Extent, Upset price	
				A. R. P.	per acre, Rs.
69AZ	Nattaranwelmandiyepatana <i>alias</i> Welikella	Mr. H. D. W. Dudley, Napier estate, Demodera	Patana	1 3 31	60

Claimant—Crown, encroachment by the Napier estate, Demodera.

69BA	Nattaranwelmandiyepatana <i>alias</i> Welikella	—	Wholly planted with tea about 1 year old	0 1 4	360
------	---	---	--	-------	-----

69BB	Do.	—	Ditto, reservation along the Gansabhawa road	0 0 11	—*
------	-----	---	--	--------	----

Claimant—Crown.

69BC	Nattaranwelmandiyepatana <i>alias</i> Welikella	—	Patana, reservation along the Gansabhawa road	0 1 11	—*
------	---	---	---	--------	----

Final village plan 35. Village—Pitakolagama in Passara korale of Yatikinda division.

Claimant—Crown, encroachment by Y. L. Dewaya.

8E5	Batalakotuwehena <i>alias</i> Lindegadarawatta	Y. L. Dewaya	Native garden, wholly planted with fruit trees of about 10 years old	0 0 39	56
-----	--	--------------	--	--------	----

Claimant—Crown, encroachment by Y. L. Dewaya.

8E6	Batalakotuwehena <i>alias</i> Lindegadarawatta	—	Native garden, reservation along the Gansabhawa footpath	0 0 8	—*
-----	--	---	--	-------	----

9B	Do.	Y. L. Dewaya	Native garden planted with fruit trees	1 0 3	60
----	-----	--------------	--	-------	----

Claimant—Crown.

9C	Batalakotuwehena <i>alias</i> Lindegadarawatta	—	Native garden, reservation along the Gansabhawa footpath	0 0 10	—*
----	--	---	--	--------	----

Final village plan 175. Village—Welgolla in Bogoda korale of Yatikinda division. Claimant—Crown.

25T	Kosgollamukalana <i>alias</i> Nattaranwelmandiyemukalana	—	Forest, reservation to protect springs	0 0 10	—*
-----	--	---	--	--------	----

Claimant—Crown, encroachment by Mr. H. D. W. Dudley of Napier estate, Demodera.

25T1	Kosgollamukalana <i>alias</i> Nattaranwelmandiyemukalana	—	Contains tea about 1 year old	0 0 10	360
------	--	---	-------------------------------	--------	-----

Claimant—Crown.

25V	Nattaranwelmandiyepatana <i>alias</i> Ratalawatennepatana	Mr. H. D. W. Dudley of Napier estate, Demodera	Patana	2 1 38	60
-----	---	--	--------	--------	----

Lot.	Name of Land.	Name of Applicant.	Description.	Extent.		Upset price per acre, Rs.
				A.	R. P.	
25W	Nattaranwelmandiyepatana <i>alias</i> Ratalawatenne- patana	—	Patana, reservation to protect springs	0	1 26	—*
34	Kosgollamukalana <i>alias</i> Nattaranwelmandiye- mukalana	—	Forest, reservation to protect springs	2	0 12	—*
Preliminary plan 2,290. Village—Medawela East in Passara korale of Yatikinda division. Claimants—Crown and applicant.						
4	Oyawattekumbura	Muttusamy Kangany of Medawela	Paddy field wholly asweddu- mized and paddy cultivated for over 20 years	0	1 30	181
5	Oyawattewatta	do.	Native garden contains a mud house, jak, plantains, orange, and lime trees 10 to 12 years old	1	0 33	51†
Preliminary plan 2,269. Village—Ketawatta in Oyapalata korale of Wiyaluwa division. Claimant—Crown.						
1	Hinkitagahahena <i>alias</i> Hini- kitagahagawahena	Tennogedera Tissahami of Puwakgahawatta	Chena	1	2 24	29 50
Final village plan 124. Village—Senapatiya in Medagam pattu korale of Wellassa division. Claimant—Crown.						
21	Ammunapitahena <i>alias</i> Konhitiyawehenyaya	D. M. Ukku Banda, Gama- rala of Senapatiya	Chena	1	2 14	40
21C	Do.	B. Heen Banda of Senapatiya.	do.	2	0 16	40
21D	Do.	—	Chena, reservation for means of access	0	1 16	—*
21E	Do.	—	Chena, reservation along the Bandiyakandura	0	1 29	—*
21F	—	—	Stream	0	0 5	—*
Final village plan 146. Village—Diyapola in Medagam pattu korale of Wellassa division. Claimant—Crown.						
1J	Waligekanntehena	W. J. R. M. Gunasekera Banda of Diypola	Chena	2	0 18	40
Final village plan 141. Village—Nugamure in Medagam pattu korale of Wellassa division. Claimant—Crown.						
13AD	Welapahatalanda	H. A. Peeris Silva of Nanna- purawe	Chena	2	3 36	45
13AE	Do.	—	Chena, reservation along main road	0	0 22	—*
13AF	Do.	—	Chena, reservation along footpath	0	0 5	—*
Final village plan 159. Village—Bogahawela in Medagam pattu korale of Wellassa division. Claimant—Crown.						
1O	Kahatagahawatta	Araluwinegedera Kaluwa of Bogahawela	Chena contains about 25 plantain bushes	0	3 28	30
1P	Do.	—	Chena, reservation along the Bogahawelakandura	0	2 10	—*
Final village plan 172. Village—Muppene in Buttala-Wedirata korale of Buttala division. Claimant—Crown.						
14BJ	Dambayahena <i>alias</i> Damba- yaya	A. P. Juwanis Appu of Muppene	Chena partly planted with plantain trees, Indian corn, and vegetables, contains a house and toddy tavern.	2	0 1	34‡
Claimant—Crown, encroached upon by T. Basnayake of Muppene.						
14BK	Tharalagederahena	—	Chena contains 2 jak trees 10 years old	0	2 1	36‡

* To be reserved (not for sale).

† The purchaser of this lot should pay a further sum of Rs. 40 to the purchase amount being the value of a mud house on the land.

‡ Re-advertised for non-payment of balance purchase amount.

The purchaser of lot 14BJ in final village plan 172 should pay a further sum of Rs. 10 to the purchase amount being the value of a mud house on the land.

Further particulars regarding the sale of the above lots can be obtained from the Government Agent, Province of Uva, and the plans from the Surveyor-General.

Colonial Secretary's Office,
Colombo, September 17, 1923.

CECIL CLEMENTI,
Colonial Secretary.

LAND SALES BY THE SETTLEMENT OFFICER.

WESTERN PROVINCE.

No. 6,666, S. O.—On Friday, October 5, 1923, at 8 A.M., the Land Settlement Officer will put up for lease, at Ragama Resthouse, the under-mentioned portion of Crown land, on the terms authorized by Government. An allotment of land situated in the Rayigam pattuwa of Alutkuru korale south division of the Colombo District of the Western Province.

Preliminary plan 16,125.—Bulugahagoda.

Lot.	Name of Land.	Name of Claimant.	Description.	Extent.	
				A.	R. P.
28	Kosgahawatta	Ceylon Government Railway, encroachment by Punchedakuru Dewage Arnolis Fernando	Garden	0	0 14 25

Further information regarding this land can be obtained from the Land Settlement Officer, and plan of it from the Surveyor-General.

Colonial Secretary's Office,
Colombo, September 17, 1923.

CECIL CLEMENTI,
Colonial Secretary.

No. 6,667, S. O.—On Thursday, October 11, 1923, at 8 A.M., the Land Settlement Officer will put up for lease, at Mirigama Resthouse, the under-mentioned portions of Crown land, on the terms authorized by Government. Three allotments of land situated in the Yatigaha pattuwa of Hapitigam korale division of the Colombo District of the Western Province.

Preliminary plan 16,146.—Randenipallewala.

Lot.	Name of Land.	Name of Claimant.	Description.	Extent.		
				A.	R.	P.
8	Nagaha <i>alias</i> Mahakumbura	Ceylon Government Railway, encroachment by A. Sinno Naide and others	Paddy field..	0	0	1.62
9	Mahakumbura	Ceylon Government Railway	do.	0	0	2.06
10	Do.	Ditto, encroachment by Mrs. J. P. Obeyesekera	do.	0	0	1.18

Further information regarding these lands can be obtained from the Land Settlement Officer, and plans of them from the Surveyor-General.

Colonial Secretary's Office,
Colombo, September 17, 1923.

CECIL CLEMENTI,
Colonial Secretary.

No. 6,668, S. O.—On Thursday, October 11, 1923, at 8 A.M., the Land Settlement Officer will put up for lease, at Mirigama Resthouse, the under-mentioned portions of Crown land, on the terms authorized by Government. Ten allotments of land situated in the Yatigaha pattuwa in Hapitigam korale division of the Colombo District of the Western Province.

Preliminary plan 16,151.—Hiriwala and Yapalana.

Lot.	Name of Land.	Name of Claimant.	Description.	Extent.		
				A.	R.	P.
14	Kadurukumbura	Ceylon Government Railway, encroachment by Mandalwali Acharige Anthony Naide	Paddy field...	0	0	3.12
15	Do.	Ceylon Government Railway	do.	0	0	1
20	Do.	Ditto, encroachment by Menik Pedige Sobana	do.	0	0	2.12
21	Do.	Ditto, encroachment by Menik Pedige Buriya	do.	0	0	3.25
27	Mutettukumbura <i>alias</i> Delgahakumbura	Ditto, encroachment by Kirigama Acharige Manuel Naide	do.	0	0	14.75
28	Gorokgahakumbura	Ditto, encroachment by Kirigama Acharige Juse Naide and others	do.	0	0	4
29	Hewayekumbura	Ditto, encroachment by Horanakara Horatalpedige Sanda	do.	0	0	3.87
30	Palkumbura	do.	do.	0	0	5
31	Do.	Ditto, encroachment by Elagollage Buriya	do.	0	0	9.50
32	Do.	Ditto, encroachment by H. Sanga	do.	0	0	6.62

Further information regarding these lands can be obtained from the Land Settlement Officer, and plans of them from the Surveyor-General.

Colonial Secretary's Office,
Colombo, September 17, 1923.

CECIL CLEMENTI,
Colonial Secretary.

NORTH-WESTERN PROVINCE.

No. 6,669, S. O.—On Friday, November 9, 1923, at 10 A.M., the Land Settlement Officer, will put up for lease, at Alawwa, the under-mentioned portions of Crown land, on the terms authorized by Government. Twelve allotments of land situated in the Udukaha south korale of Dambadeni hatpattu division of the Kurunegala District of the North-Western Province.

Block survey preliminary plan 463.—Alawwa.

Lot.	Name of Land.	Name of Claimant.	Description.	Extent.		
				A.	R.	P.
103A	Kadurugahamula watta	Crown, encroachment by (1) Mapamudiyanselage Punchi Banda, (2) Punchirala, and (3) Ukku Banda	Old coconut ..	0	0	5
103B	Do.	do.	do.	0	0	4
113½A	Kadurugahamula watta	do.	do.	0	0	2
115A	Do.	do.	do.	0	0	3
115½A	Do.	do.	do.	0	0	0.5
103¾A	Para	Crown	Road	0	0	1
103½	Welihena watta	Crown, encroachment by Mapamudiyanselage Punchappuhamy, <i>ex</i> Kottase	Old coconut ..	0	0	14
109½C	Diwulghamula watta <i>alias</i> Oya boda watta	Crown, encroachment by M. D. S. Siriwardena, <i>ex</i> Korala and Kumarasingha Arachchige Don Peter Henry Lawrence Peris	do.	0	0	7
115½	Galagawa <i>alias</i> Bogahamula-watta	do.	do.	0	0	4
109½Al	Paragahamula watta <i>alias</i> Oya boda watta	Crown, encroachment by Mapamudiyanselage Punchappuhamy, Bandara Menika, Podi Menika, and Dingiri Amma	do.	0	0	3
109½Bl	Do.	Crown, encroachment by Heratmudiyanselage Mutu Menika and Angodaliyanage Allis Perera	do.	0	0	6
113½	Heddewala watta <i>alias</i> Kadurugahamula watta	Crown, encroachment by Heratmudiyanselage Mutu Menika and Kiriamma	do.	0	0	5

Further information regarding these lands can be obtained from the Land Settlement Officer, and plans of them from the Surveyor-General.

Colonial Secretary's Office,
Colombo, September 19, 1923.

CECIL CLEMENTI,
Colonial Secretary.