

Ceylon Government Gazette

Published by Authority.

No. 7,352 — FRIDAY, SEPTEMBER 28, 1923.

Part III.—Lands.

Separate paging is given to each Part in order that it may be filed separately.

	PAGE		PAGE		PAGE
Land Settlement Notices :—		Land Sales by the Government Agents :—		Land Sales by the Settlement Officer :—	
Final Orders ..	1297	North-Western Province ..	1338	Northern Province ..	—
Preliminary Notices ..	1321	North-Central Province ..	—	Eastern Province ..	—
Land Sales by the Government Agents :—		Province of Uva ..	1339	North-Western Province ..	—
Western Province ..	—	Province of Sabaragamuwa ..	—	North-Central Province ..	—
Central Province ..	1333	Land Sales by the Settlement Officer :—		Province of Uva ..	—
Southern Province ..	1334	Western Province ..	—	Province of Sabaragamuwa ..	1340
Northern Province ..	—	Central Province ..	—	Land Acquisition Notices ..	1340
Eastern Province ..	—	Southern Province ..	—	Land Resumption Notices ..	—

FINAL ORDERS.

Hambantota S. O. No. 1,709.

Order under Section 4, Sub-section (1), of "The Waste Lands Ordinances of 1897, 1899, 1900, and 1903," declaring Land to be Crown Property.

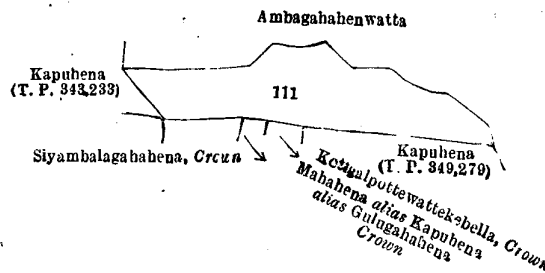
In the matter of the land commonly called or known as Pissugewatta *alias* Ehetugahanugehena, situate in the village of Okewela, in the West Giruwa pattu of the Hambantota District, in the Southern Province, and of "The Waste Lands Ordinances of 1897, 1899, 1900, and 1903."

WHEREAS in pursuance of section 1 of the said Ordinances it was duly notified on the 3rd day of August, 1922, that if no claim to the land commonly called or known as Pissugewatta *alias* Ehetugahanugehena, situate in the village of Okewela, in the West Giruwa pattu of the Hambantota District, in the Southern Province, containing in extent 3 acres 3 roods and 21 perches, and shown as lot 111 in block survey preliminary plan 310 and in the annexed diagram, was made to Harry Chambers Toller, Special Officer appointed under section 28 of the said Ordinances, within the period of three months from the date specified in such notice, such land would be declared the property of the Crown, and dealt with on account of the Crown (*vide* Notice No. 8,148) :

And whereas Abewarna Patabendige Don Mendias made claim to the above-mentioned lot 111 ; and whereas the said claimant having been duly called upon by a notice in writing under section 4, sub-section (1), of the said Ordinances, duly served upon him to produce before me the evidence and documents upon which he might rely in proof of his claim, did not so appear or produce such evidence and documents ; I, Maxwell MacLagan Wedderburn, Special Officer appointed under section 28 of the said Ordinances, under and by virtue of the powers vested in me in that behalf by section 4 of the said Ordinances, do hereby on this 6th day of July, 1923, order and declare, under section 4, sub-section (1), of the said Ordinances, that the said land, as more fully described herein below, is the property of the Crown.

Description of the Land referred to.

The land commonly called or known as Pissugewatta *alias* Ehetugahanugehena, situate in the village of Okewela, in the West Giruwa pattu of the Hambantota District, in the Southern Province, containing in extent 3 acres 3 roods and 21 perches, and shown as lot 111 in block survey preliminary plan 310 and in the annexed diagram ; and bounded as follows : on the north and east by Ambagahawatta claimed by Don Mendias Abeywarna and others ; on the south by Kapuhena (T. P. 349,279), Kotigalpottewattekebella to be declared the property of the Crown under the Waste Lands Ordinances, Mahahena *alias* Kapuhena *alias* Gulugahahena to be declared the property of the Crown under the Waste Lands Ordinances, Siyambalagahahena belonging to the Crown ; on the west by Kapuhena (T. P. 343,233).



Surveyor-General's Office,
Colombo, May 2, 1923.

Scale of 8 Chains to an Inch.

July 6, 1923.

M. M. WEDDERBURN,
Special Officer.

C. H. VINCE,
for Surveyor-General.

Kurunegala S. O. No. 3,415.

Order under Section 4, Sub-section (1), of "The Waste Lands Ordinances of 1897, 1899, 1900, and 1903."

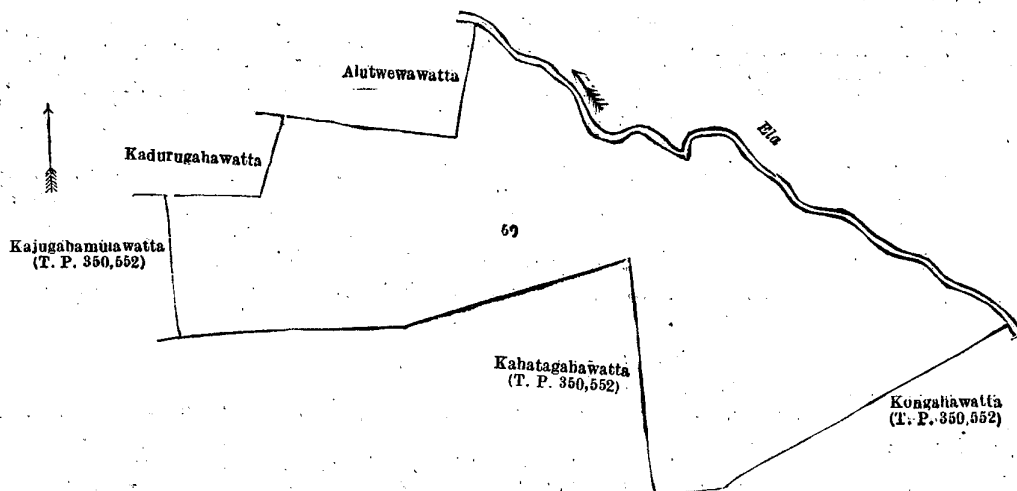
In the matter of the land commonly called or known as Kajugahamulahena, situate in the village of Ujekele, in the Baladora korale of the Dewamedhi hatpattu of the Kurunegala District, in the North-Western Province, and of "The Waste Lands Ordinances of 1897, 1899, 1900, and 1903."

WHEREAS in pursuance of section 1 of the said Ordinances it was duly declared and notified on the 16th day of March, 1917, that if no claim to the land commonly called or known as Kajugahamulahena, situate in the village of Ujekele, in the Baladora korale of the Dewamedhi hatpattu of the Kurunegala District, in the North-Western Province, containing in extent 7 acres 3 roods and 35 perches, and shown as lot 50 in block survey preliminary plan 1,543, and in the annexed diagram, was made to John Murray Davies, Special Officer appointed under section 28 of the said Ordinances, within the period of three months from the date specified in the said notice, such land would be declared the property of the Crown, and dealt with on account of the Crown (*vide* Notice No. 6,259):

And whereas (1) Muna Kina Sena Sehu Abdul Cader made claim thereto, and whereas the said 1st claimant having died during the pendency of the inquiry, his heirs, viz., (1A) Muna Kina Sena Mohamadu Mohideen Meerasaibo, (1B) ditto Seiyado Ibrahim, and (1c) ditto Mohammadu Jamaldeen were substituted as claimants, and whereas Messrs. P. D. A. Mack & Sons, Proctors, on behalf of (2) Kana Nana Sena Navanna Ravanna Mana Narayanan Chetty made claim thereto; and whereas the interests of the said 2nd claimant have since been transferred to the two persons viz., (2A) Avanna Vina Kana Nana Chellappa Chetty and (2B) Muna Runa Suna Pana Raman Chetty, both of whom have been substituted as claimants; and whereas (3) Sina Thana Ravanna Muna Sidamberam Chetty made claim thereto; and whereas the interests of the said 3rd claimant have since been transferred to the said (2A) claimant, and Howard Orme Fox, John Murray Davies, Walter Ernest Wait, and I, Maxwell MacLagan Wedderburn, Special Officers appointed under section 28 of the said Ordinances, made due inquiry into such claims; and whereas the said 1A, 1B, 1c claimants for themselves and Kana Nana Ramasamy Pillai as the duly appointed attorney of the said 2A and 2B claimants, and I, Maxwell MacLagan Wedderburn, one of the aforesaid Special Officers, with the consent of His Excellency the Governor, came to two agreements in writing, both dated the 18th day of July, 1922, concerning the said land, under section 4, sub-section (1), of the said Ordinances, whereby it was agreed that the said 1A, 1B, 1c, 2A, and 2B claimants should be declared the purchasers in the proportion of 4/28 share to the said 1st, 2nd, and 3rd claimants, 21/28 share to the said 2A claimant, and 3/28 share to the said 2B claimant of the said land, upon payment on the 18th day of July, 1922, to the Settlement Officer, of a sum of Rupees One hundred and Forty only (Rs. 140), as the purchase amount of the said land; and whereas the said amount has been duly paid, the said claimants are hereby, in pursuance of the two agreements afore-mentioned, declared to be the purchasers in the said proportions of the said land, as more fully described herein below.

Description of the Land referred to.

The land commonly called or known as Kajugahamulahena, situate in the village of Ujekele, in the Baladora korale of the Dewamedhi hatpattu of the Kurunegala District, in the North-Western Province; containing in extent 7 acres 3 roods and 35 perches, and shown as lot 50 in block survey preliminary plan 1,543 and in the annexed diagram; and bounded as follows: on the north by Kadurugahawatta sold to Muna Kina Sena Mohammadu Mohideen Meera Saibo and others under the Waste Lands Ordinances, Alutwewawatta sold to Avanna Vina Kana Nana Chellappa Chetty and another under the Waste Lands Ordinances, an ela; on the east by an ela, Kongahawatta sold by the Crown (T. P. 350,552); on the south by Kongahawatta sold by the Crown (T. P. 350,552), Kahatagahawatta sold by the Crown (T. P. 350,552); on the west by Kajugahamuawatta sold by the Crown (T. P. 350,552).



Surveyor-General's Office,
Colombo, January 24, 1923.

Scale of 4 Chains to an Inch.

April 24, 1923.

M. M. WEDDERBURN,
Special Officer.

C. H. VINCE,
for Surveyor-General.

Kurunegala S. O. No. 3,416.

Order under Section 4, Sub-section (1), of "The Waste Lands Ordinances of 1897, 1899, 1900, and 1903."

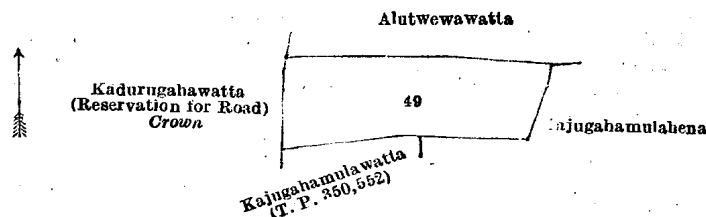
In the matter of the land commonly called or known as Kadurugahawatta, situate in the village of Ujekele, in the Baladora korale of the Dewamedhi hatpattu of the Kurunegala District, in the North-Western Province, and of "The Waste Lands Ordinances of 1897, 1899, 1900, and 1903."

WHEREAS in pursuance of section 1 of the said Ordinances it was duly declared and notified on the 16th day of March, 1917, that if no claim to the land commonly called or known as Kadurugahawatta, situate in the Village of Ujekele, in the Baladora korale of the Dewamedhi hatpattu of the Kurunegala District, in the North-Western Province, containing in extent 3 roods and 26 perches, and shown as lot 49 in block survey preliminary plan 1,543 and in the annexed diagram, was made to John Murray Davies, Special Officer appointed under section 28 of the said Ordinances, within the period of three months from the date specified in the said notice, such land would be declared the property of the Crown, and dealt with on account of the Crown (*vide* Notice No. 6,259) :

And whereas Muna Kina Sena Sehu Abdul Cader made claim thereto ; and whereas the said claimant having died during the pendency of the inquiry, his heirs, viz., (1) Muna Kina Sena Mohammodu Mohideen Meera Saibu, (2) ditto Seiyado Ibrahim, and (3) ditto Mohammodu Jamaldeen were substituted as claimants, and Horward Orme Fox, John Murray Davies, Walter Ernest Wait, and I, Maxwell MacLagan Wedderburn, Special Officers appointed under section 28 of the said Ordinances made due inquiry into such claim ; and whereas the said 1st, 2nd, and 3rd claimants and I, Maxwell MacLagan Wedderburn, one of the aforesaid Special Officers, with the consent of His Excellency the Governor, came to an agreement in writing dated July 18, 1922, concerning the said land, under section 4, sub-section (1), of the said Ordinances, whereby it was agreed that the said claimants should be declared the purchasers of the said land upon payment on the 18th day of July, 1922, to the Settlement Officer, of a sum of Rupees Twenty only (Rs. 20), as the purchase amount of the said land ; and whereas the said amount has been duly paid by the said claimants, they are hereby, in pursuance of the agreement afore-mentioned, declared to be the purchasers of the said land, as more fully described herein below.

Description of the Land referred to.

The land commonly called as known as Kadurugahawatta, situate in the village of Ujekele, in the Baladora korale of the Dewamedhi hatpattu of the Kurunegala District, in the North-Western Province, containing in extent 3 roods and 26 perches, and shown as lot 49 in block survey preliminary plan 1,543, and in the annexed diagram ; and bounded as follows : on the north by Alutwewawatta sold to Avanna Vina Kana Nana Chellappa Chetty and another under the Waste Lands Ordinances ; on the east by Kajugahamulahena sold to Avanna Vina Kana Nana Chellappa Chetty and others under the Waste Lands Ordinances ; on the south by Kajugahamulahena sold to Avanna Vina Kana Nana Chellappa Chetty and others under the Waste Lands Ordinances, Kajugahamulawatta sold by the Crown (T. P. 350,552) ; on the west by Kadurugahawatta (reservation for road), to be declared the property of the Crown under the Waste Lands Ordinances.



Surveyor-General's Office,
Colombo, January 24, 1923.

Scale of 4 Chains to an Inch.

C. H. VINCE,
for Surveyor-General.

April 24, 1923.

M. M. WEDDERBURN,
Special Officer.

Kurunegala S. O. No. 3,417.

Order under Section 4, Sub-section (1), of "The Waste Lands Ordinances of 1897, 1899, 1900, and 1903,"
declaring Land to be Crown Property.

In the matter of the lands commonly called or known as Ela, Nikapitiya wewa (tank and bund), &c., situate in the village of Ujekele, in the Baladora korale of the Dewamedhi hatpattu of the Kurunegala District, in the North-Western Province, and of "The Waste Lands Ordinances of 1897, 1899, 1900, and 1903."

WHEREAS in pursuance of section 1 of the said Ordinances it was duly notified on the 16th day of March, 1917, that if no claim to the lands commonly called or known as Ela, Nikapitiya wewa (tank and bund), &c., situate in the village of Ujekele, in the Baladora korale of the Dewamedhi hatpattu of the Kurunegala District, in the North-Western Province, containing in extent 5 acres 1 rood and 9 perches, and shown as lots 27, 28, 32, 33, 35, 37, 40, 42, 43, 47, 48, 45, and 53 in block survey preliminary plan 1,543, as described in the annexed diagrams, was made to John Murray Davies, Special Officer appointed under section 28 of the said Ordinances, within the period of three months from the date specified in such notice, such lands would be declared the property of the Crown, and dealt with on account of the Crown (*vide* Notice No. 6,259) :

And whereas Leslie Mack, Proctor, on behalf of (1) Kana Runa Muna Ittanna Thuna Arunachalam Chetty, (2) ditto Alagappa Chetty, and (3) ditto Thiyyagaraja Chetty, made claim to the above-mentioned lots 27, 28, 32, 33, 35, 37, and 40 ; and whereas (4) Muna Kina Sena Sehu Abdul Cader made claim to the above-mentioned lot 48 ; and whereas the said 4th claimant having died during the pendency of the inquiry, his heirs, viz., (4a) Muna Kina Sena Mohammodu Mohideen Meera Saibu, (4b) ditto Seiyadu Ibrahim, and (4c) ditto Mohammodu Jamaldeen were substituted as claimants ; and whereas Messrs. P. D. A. Mack & Sons, Proctors, on behalf of (5) Kana Nana Sena Navanna Rawanna Mana Narayanan Chetty made claim to the above-mentioned lots 42, 43, 45, 47, 48, and 53 ; and whereas the interests of the said 5th claimant have since been transferred to the two persons, viz., (5a) Avanna Pina Kana Nana Chellappa Chetty and (5b) Muna Runa Suna Pana Raman Chetty, both of whom have been substituted as claimants ; and whereas (6) Sina Thana Ravanna Muna Sidambaram Chetty made claim to the above-mentioned lots 42, 43, 45, 47, 48, and 53 ; and whereas the interests of the said 6th claimant have since been transferred to the said (5a) claimant ; and whereas the said 1st claimant for himself, Kalyana Sunderam Chetty, as the duly appointed attorney of the said 2nd claimant, and Karuppan Chetty, as the duly appointed attorney of the said 3rd claimant, entered into an agreement in writing dated the 18th and 25th days of July, 1922, whereby in consideration of the said 1st, 2nd, and 3rd claimants, now known as Kana Runa Muna Ittanna Thuna

Ana Runa Arunachalam Chetty, Kana Runa Muna Ittanna Thuna Ana Lana Alagappa Chetty, and Kana Runa Muna Ittanna Thuna Thina Thiyagaraja Chetty, respectively, being declared the purchasers of lots 20, 21, 22, 23, 24, 25, 26, 29, 34, 36, and 39 of the notice and of the block survey preliminary plan 1,543 and also of lots 87 and 88 of notice 6,136, Welpotu-wewa, and of the block survey preliminary plan 1,545, upon payment on or before the 25th day of August, 1922, to the Settlement Officer at Colombo, of a sum of Rupees Four thousand Five hundred only (Rs. 4,500), the said 1st claimant, the said Kalyana Sunderam Chetty, as the duly appointed attorney of the said 2nd claimant, and the said Karuppan Chetty, as the duly appointed attorney of the said 3rd claimant, withdrew claim to the above-mentioned lots 27, 28, 32, 33, 35, 37, and 40 of this order; and whereas the said (4a), (4b), and (4c) claimants entered into an agreement in writing dated the 18th day of July, 1922, whereby in consideration of (i) the said (4a), (4b), and (4c) claimants being declared the purchasers of lot 49 of the notice and of the block survey preliminary plan 1,543, upon payment on the 18th day of July, 1922, to the Settlement Officer of a sum of Rupees Twenty only (Rs. 20); (ii) the said (4a), (4b), and (4c) claimants being declared along with the said (5a) and (5b) claimants, the purchasers in the following shares, viz. 4/28 share to the said (4a), (4b), and (4c) claimants, 21/28 share to the said (5a) claimant, and 3/28 share to the said (5b) claimant of lot 50 of the notice and of the block survey preliminary plan 1,543, upon payment on the 18th day of July, 1922, to the Settlement Officer, of a sum of Rupees One hundred and Forty only (Rs. 140), the said (4a), (4b), and (4c) claimants withdrew their claim to the above-mentioned lot 48 of this order; and whereas Kana Nana Ramasamy Pillai, as the duly appointed attorney of the said (5a) Avanna Vina Kana Nana Chellappa Chetty and the said (5b) Muna Runa Suna Pana Raman Chetty entered into an agreement in writing dated the 18th day of July, 1922, whereby in consideration of (i) the said (5a) and (5b) claimants being declared the purchasers in the following shares, viz. $\frac{2}{3}$ share to the said (5a) claimant, and $\frac{1}{3}$ share to the said (5b) claimant of lots 44, 46, 51, 52, and 55 of the notice and of the block survey preliminary plan 1,543, upon payment on or before the 25th day of August, 1922, to the Settlement Officer, of a sum of Rupees Three thousand only (Rs. 3,000), (ii) the said (5a) and (5b) claimants being declared along with the said (4a), (4b), and (4c) claimants the purchasers in the following shares, viz. 21/28 share to the said (5a) claimant 3/28 share to the said (5b) claimant, and 4/28 share to the said (4a), (4b), and (4c) claimants of lot 50 of the notice and of the block survey preliminary plan 1,543, upon payment on the 18th day of July, 1922, to the Settlement Officer, of a sum of Rupees One hundred and Forty only (Rs. 140), the said Kana Nana Ramasamy Pillai, as the duly appointed attorney of the said (5a) and (5b) claimants withdrew claim to lots 42, 43, 45, 47, 48, and 53 of this order; I, Maxwell MacLagan Wedderburn, Special Officer appointed under section 28 of the said Ordinances, under and by virtue of the powers vested in me in that behalf by section 4 of the said Ordinances, do hereby on this 24th day of April, 1923, order and declare, under section 4, sub-section (1), of the said Ordinances, that the said lands, as more fully described herein below, are the property of the Crown.

Description of the Lands referred to.

The following lots situate in the village of Ujekele, in the Baladora korale of the Dewamedhi hatpattu of the Kurunegala District, in the North-Western Province, as described in the annexed diagrams:—

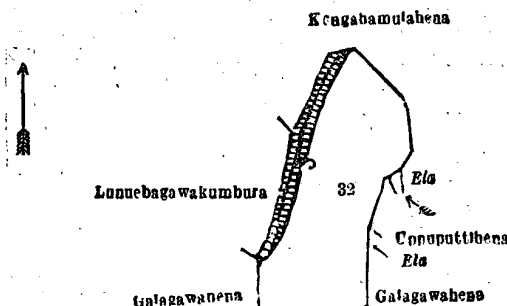
Lot.	Name of Land.	I.—Block survey preliminary plan 1,543.	Extent, A. R. P.
27	Ela	0 1 38
28	Nikapitiya wewa (tank and bund)	1 2 13
			2 0 11

and bounded as follows: on the north by Nikapitiya to be declared the property of the Crown under the Waste Lands Ordinances, Kuranakotuwa sold to Kana Runa Muna Ittanna Thuna Ana Runa Arunachalam Chetty and others under the Waste Lands Ordinances, Dehigahakotuwa mukalana sold to Kana Runa Muna Ittanna Thuna Ana Runa Arunachalam Chetty and others under the Waste Lands Ordinances; on the east by the village limit of Welpotu-wewa, Dehigahakotuwa mukalana sold to Kana Runa Muna Ittanna Thuna Ana Runa Arunachalam Chetty and others under the Waste Lands Ordinances, the village limit of Welpotu-wewa, Dehigahakotuwa mukalana sold to Kana Runa Muna Ittanna Thuna Ana Runa Arunachalam Chetty and others under the Waste Lands Ordinances, the village limit of Welpotu-wewa, Dehigahakotuwa mukalana sold to Kana Runa Muna Ittanna Thuna Ana Runa Arunachalam Chetty and others under the Waste Lands Ordinances, the village limit of Welpotu-wewa; on the south by Dehigahakotuwa mukalana sold to Kana Runa Muna Ittanna Thuna Ana Runa Arunachalam Chetty and others under the Waste Lands Ordinances, Dehigahakotuwa mukalana sold to Kana Runa Muna Ittanna Thuna Ana Runa Arunachalam Chetty and others under the Waste Lands Ordinances, Dehigahakotuwa mukalana sold to Kana Runa Muna Ittanna Thuna Ana Runa Arunachalam Chetty and others under the Waste Lands Ordinances; on the west by Dehigahakotuwa mukalana sold to Kana Runa Muna Ittanna Thuna Ana Runa Arunachalam Chetty and others under the Waste Lands Ordinances, Kongahamulahena sold to Kana Runa Muna Ittanna Thuna Ana Runa Arunachalam Chetty and others under the Waste Lands Ordinances.

[For Diagram see page 1301.]

Lot.	Name of Land.	II.—Block survey preliminary plan 1,543.	Extent, A. R. P.
32	Uppuputtikulama (tank and bund)	1 0 27

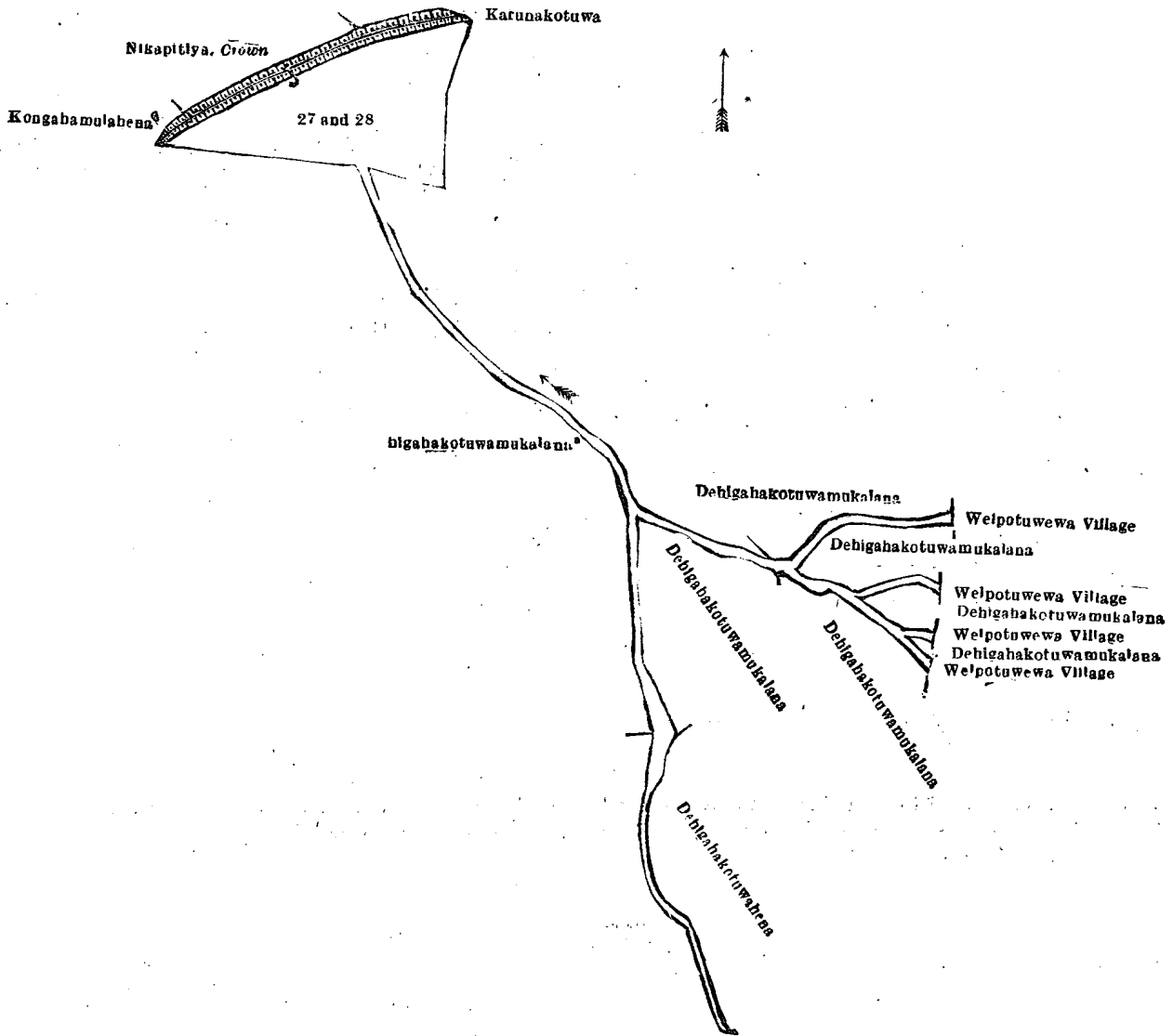
and bounded as follows: on the north by Kongahamulahena sold to Kana Runa Muna Ittanna Thuna Ana Runa Arunachalam Chetty and others under the Waste Lands Ordinances; on the east by Kongahamulahena sold to Kana Runa Muna Ittanna Thuna Ana Runa Arunachalam Chetty and others under the Waste Lands Ordinances, an ela, Uppuputti-hena sold to Kana Runa Muna Ittanna Thuna Ana Runa Arunachalam Chetty and others under the Waste Lands Ordinances, an ela, Galagawahena sold to Kana Runa Muna Ittanna Thuna Ana Runa Arunachalam Chetty and others under the Waste Lands Ordinances; on the south by Galagawahena sold to Kana Runa Muna Ittanna Thuna Ana Runa Arunachalam Chetty and others under the Waste Lands Ordinances; on the west by Galagawahena sold to Kana Runa Muna Ittanna Thuna Ana Runa Arunachalam Chetty and others under the Waste Lands Ordinances, Lunuebagawakumbura claimed by Elawat Tamby and others, Kongahamulahena sold to Kana Runa Muna Ittanna Thuna Ana Runa Arunachalam Chetty and others under the Waste Lands Ordinances.



Surveyor-General's Office,
Colombo, January 24, 1923.

Scale of 4 Chains to an Inch.

C. H. VINCE,
for Surveyor-General.



Surveyor-General's Office,
Colombo, January 24, 1923.

Scale of 4 Chains to an Inch.

C. H. VINCE,
for Surveyor-General.

III.—Block survey preliminary plan 1,543.

Lot:	Name of Land.	Extent. A. R. P.
33	Ela	0 1 38

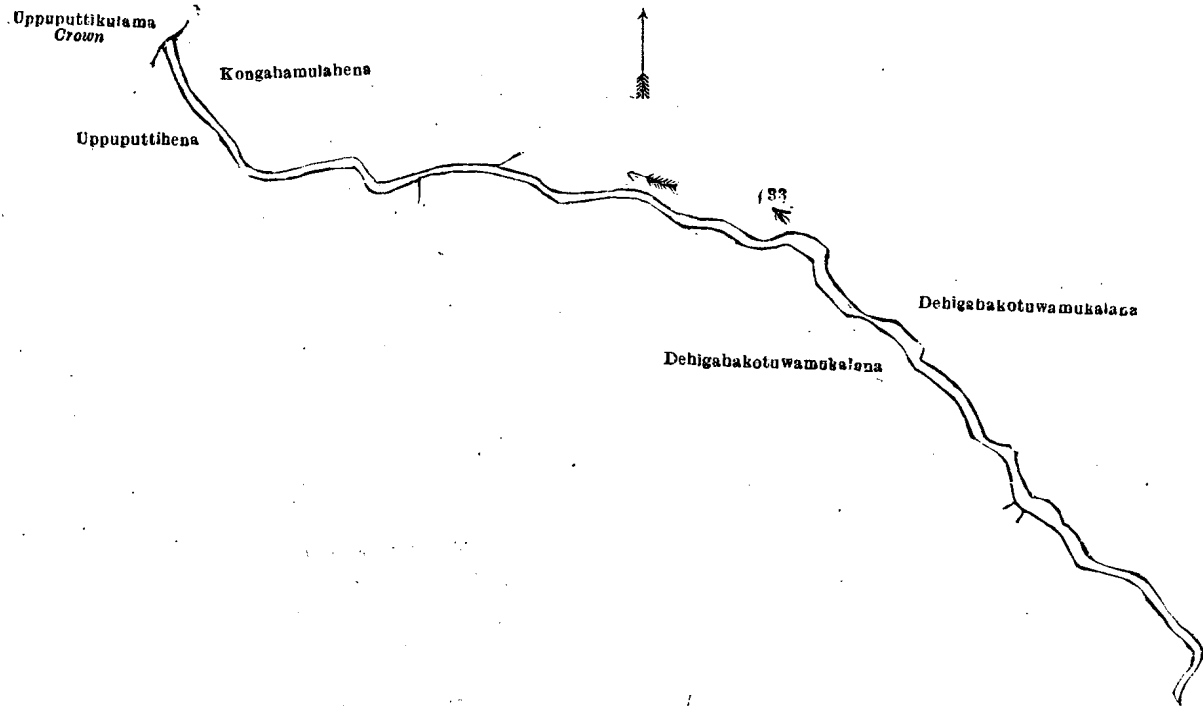
and bounded as follows : on the north by Uppuputtikulama to be declared the property of the Crown under the Waste Lands Ordinances, Kongahamulahena sold to Kana Runa Muna Ittanna Thuna Ana Runa Arunachalam Chetty and others under the Waste Lands Ordinances, Dehigahakotuwamukalana sold to Kana Runa Muna Ittanna Thuna Ana Runa Arunachalam Chetty and others under the Waste Lands Ordinances, Dehigahakotuwamukalana sold to Kana Runa Muna Ittanna Thuna Ana Runa Arunachalam Chetty and others under the Waste Lands Ordinances ; on the east by Dehigahakotuwamukalana sold to Kana Runa Muna Ittanna Thuna Ana Runa Arunachalam Chetty and others under the Waste Lands Ordinances ; on the south by Dehigahakotuwamukalana sold to Kana Runa Muna Ittanna Thuna Ana Runa Arunachalam Chetty and others under the Waste Lands Ordinances, Uppuputtihienna sold to Kana Runa Muna Ittanna Thuna Ana Runa Arunachalam Chetty and others under the Waste Lands Ordinances ; on the west by Uppuputtihienna sold to Kana Runa Muna Ittanna Thuna Ana Runa Arunachalam Chetty and others under the Waste Lands Ordinances, Uppuputtikulama to be declared the property of the Crown under the Waste Lands Ordinances.

[For Diagram see page 1302.]

IV.—Block survey preliminary plan 1,543.

Lot.	Name of Land.	Extent. A. R. P.
35	Ela	0 0 18

and bounded as follows : on the north and east by Uppuputtihienna sold to Kana Runa Muna Ittanna Thuna Ana Runa Arunachalam Chetty and others under the Waste Lands Ordinances ; on the south by the road from Boraluwewa ; on the

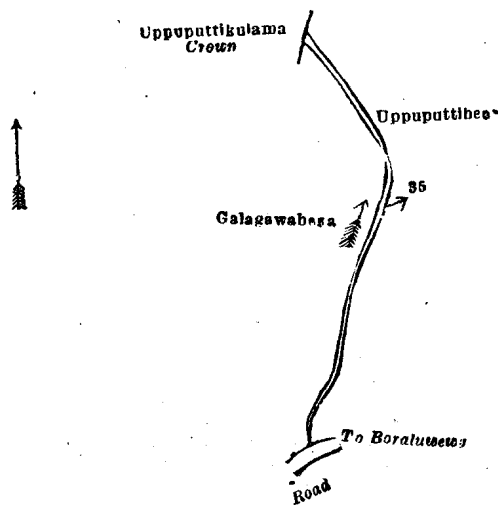


Surveyor-General's Office,
Colombo, January 24, 1923.

Scale of 4 Chains to an Inch.

C. H. VINCE,
for Surveyor-General.

west by Galagawahena sold to Kana Runa Muna Ittanna Thuna Ana Runa Arunachalam Chetty and others under the Waste Lands Ordinances, Uppuputtikulama to be declared the property of the Crown under the Waste Lands Ordinances.



Surveyor-General's Office,
Colombo, January 24, 1923.

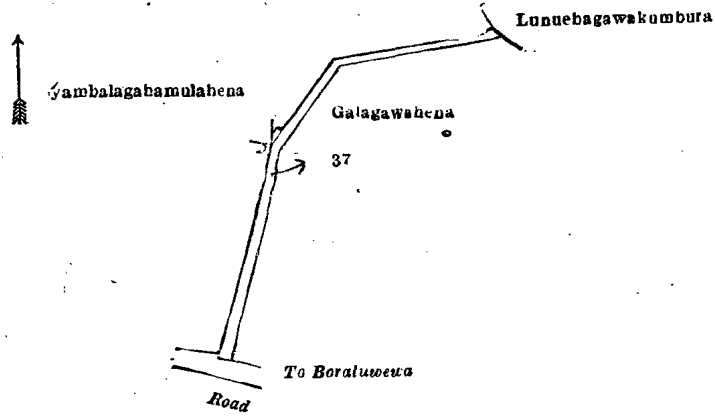
Scale of 4 Chains to an Inch.

C. H. VINCE,
for Surveyor-General.

V.—Block survey preliminary plan 1,543.

Lot.	Name of Land.	Extent, A. R. P.
37	Road	0 0 33

and bounded as follows : on the north by Siyambalagahamulahena sold to Kana Runa Muna Ittanna Thuna Ana Runa Arunachalam Chetty and others under the Waste Lands Ordinances ; on the east by Lunuebagawakumbura claimed by Elawat Tamby and others, Galagawahena sold to Kana Runa Muna Ittanna Thuna Ana Runa Arunachalam Chetty and others under the Waste Lands Ordinances ; on the south by the road from Boraluwewa ; on the west by Siyambalagahamulahena sold to Kana Runa Muna Ittanna Thuna Ana Runa Arunachalam Chetty and others under the Waste Lands Ordinances.



Surveyor-General's Office,
Colombo, January 24, 1923.

Scale of 4 Chains to an Inch.

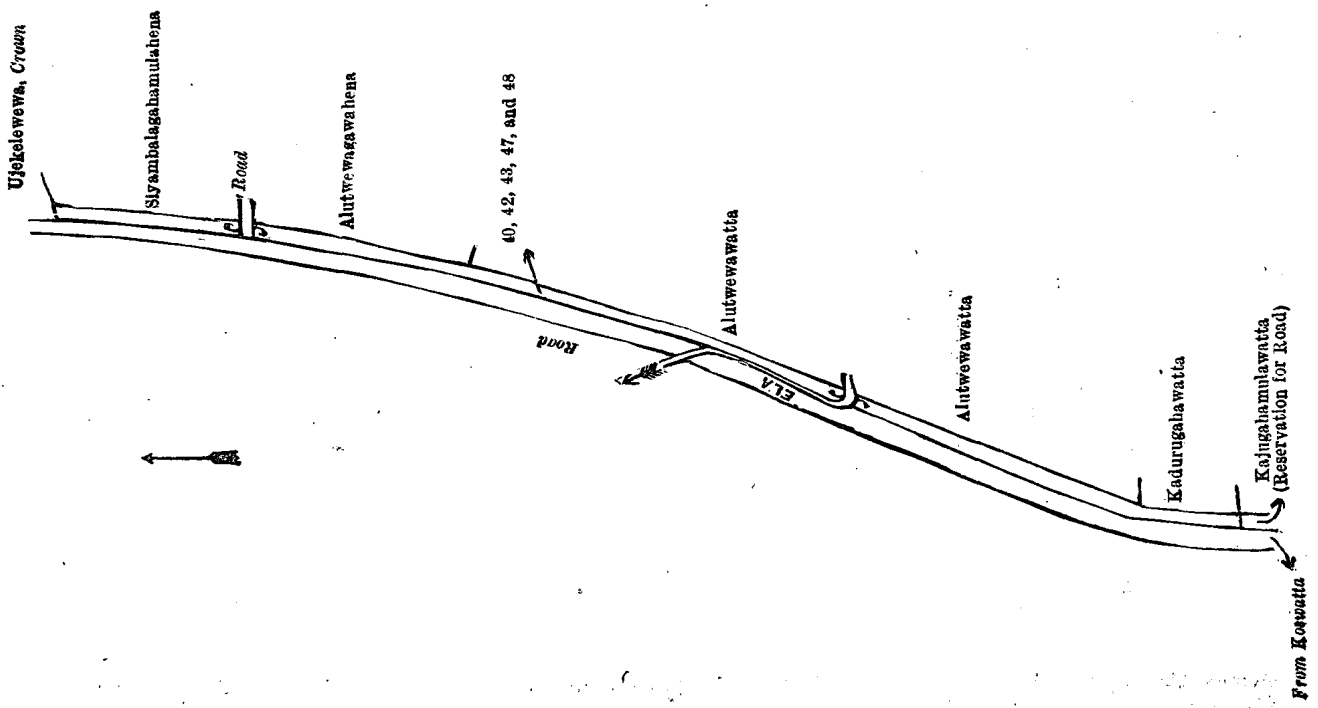
C. H. VINCE,
for Surveyor-General.

VI.—Block survey preliminary plan 1,543.

Lot.	Name of Land.	Extent, A. R. P.	Lot.	Name of Land.	Extent, A. R. P.
40	Siyambalagabumulahena (reservation for road)	0 0 14	43	Alutwewewatta (reservation for road)	0 0 24
42	Milagabumulahena (reservation for road)	0 0 23	47	Do. (do.)	0 0 30
			48	Kadurugahawatta (do.)	0 0 7
					0 2 18

(Exclusive of the road and ela passing through the land.)

and bounded as follows : on the north by Ujkelewewa to be declared the property of the Crown under the Waste Lands Ordinances ; on the east by Siyambalagabumulahena sold to Kana Runa Muna Ittanna Thuna Ana Runa Arunachalam Chetty and others under the Waste Lands Ordinances, a road, Alutwewagawahena sold to Avanna Vina Kana Nana Chellappa Chetty and another under the Waste Lands Ordinances, Alutwewawatta sold to Avanna Vina Kana Nana Chellappa Chetty and another under the Waste Lands Ordinances, Kadurugahawatta sold to Muna Kina Sena Mohammadu Mohideen Meera Saibo and others under the Waste Lands Ordinances ; on the south by Kajugabumulawatta (reservation for road) leased from the Crown ; on the west by the road from Koswatta, an ela, the road from Koswatta.



Surveyor-General's Office,
Colombo, January 24, 1923.

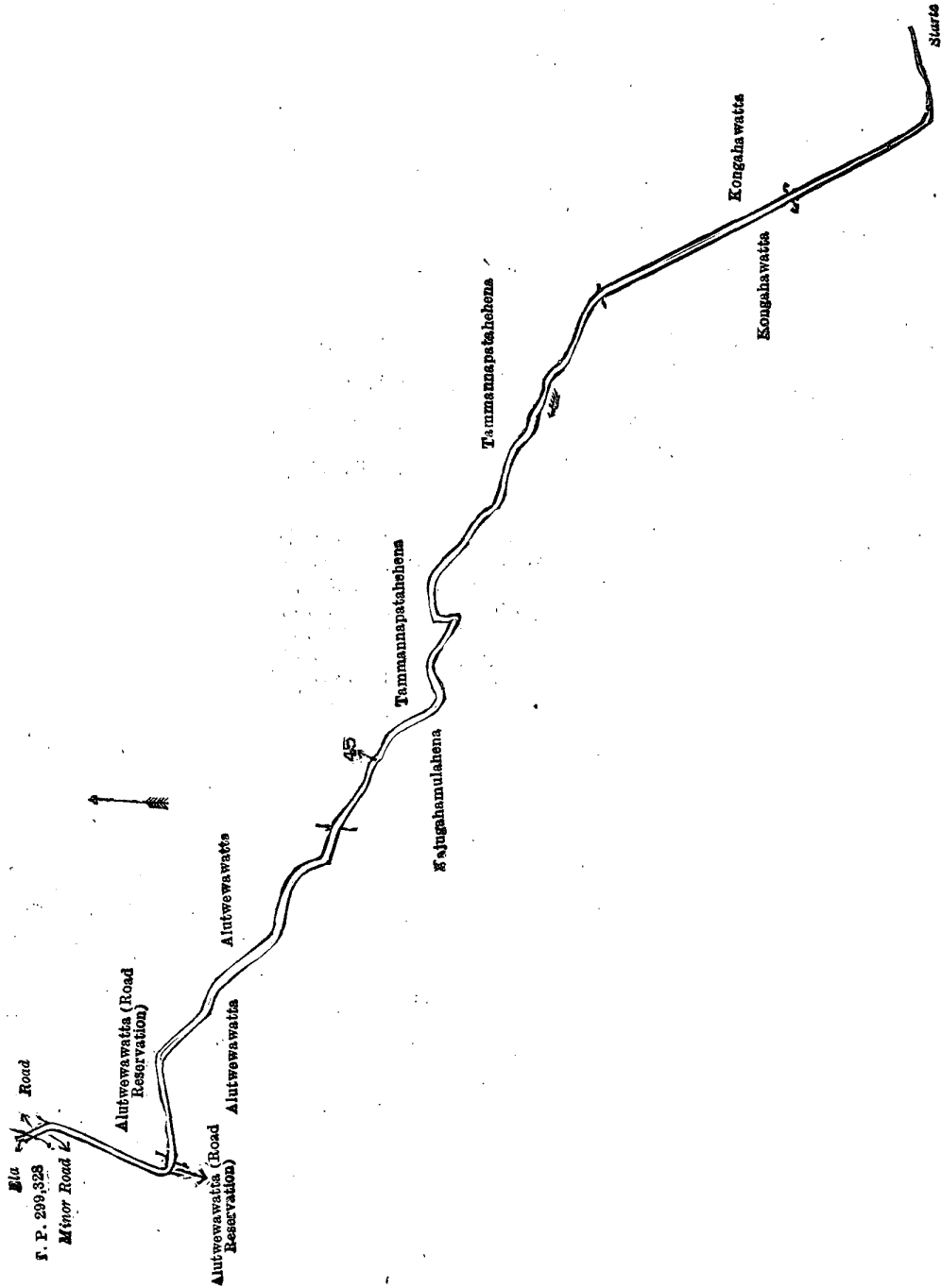
Scale of 4 Chains to an Inch.

C. H. VINCE,
for Surveyor-General.

VII.—Block survey preliminary plan 1,543.

Lot.	Name of Land.	Extent, A. R. P.
45	Ela (stream)	0 2 5

and bounded as follows : on the north by a road, Alutwewawatta (road reservation) to be declared the property of the Crown under the Waste Lands Ordinances, Alutwewawatta sold to Avanna Vina Kana Nana Chellappa Chetty and another under the Waste Lands Ordinances, Tammannapatahahena sold to Avanna Vina Kana Nana Chellappa Chetty and another under the Waste Lands Ordinances ; on the east by Kongahawatta sold by the Crown ; on the south by Kongahawatta sold by the Crown, Kajugabumulahena sold to Muna Runa Suna Pana Raman Chetty and others under the Waste Lands Ordinances, Alutwewawatta sold to Avanna Vina Kana Nana Chellappa Chetty and another under the Waste Lands Ordinances, Alutwewawatta (road reservation) to be declared the property of the Crown under the Waste Lands Ordinances ; on the west by the minor road, T. P. 299,328, an ela.



Surveyor-General's Office,
Colombo, December 15, 1916.

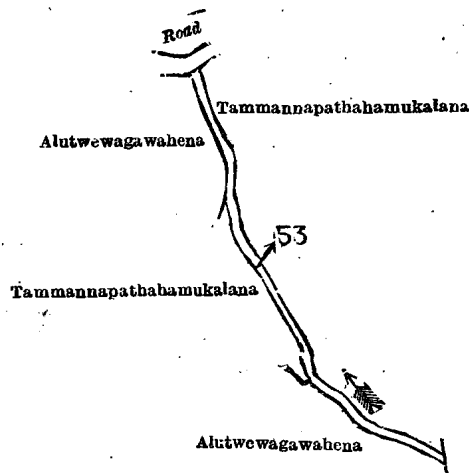
Scale of 4 Chains to an Inch.

A. H. G. DAWSON,
for Surveyor-General.

VIII.—Block survey preliminary plan 1,543.

Lot.	Name of Land.	Extent, A. R. P.
53	Ela	0 0 19

and bounded as follows : on the north by a road; on the east by Tammannapathahamukalana sold to Avanna Vina Kana Nana Chellappa Chetty and another under the Waste Lands Ordinances ; on the south by Alutwewagawahena sold to Avanna Vina Kana Nana Chellappa Chetty and another under the Waste Lands Ordinances ; on the west by Alutwewagawahena sold to Avanna Vina Kana Nana Chellappa Chetty and another under the Waste Lands Ordinances, Tammannapathahamukalana sold to Avanna Vina Kana Nana Chellappa Chetty and another under the Waste Lands Ordinances, Alutwewagawahena sold to Avanna Vina Kana Nana Chellappa Chetty and another under the Waste Lands Ordinances.



Surveyor-General's Office,
Colombo, January 24, 1923.

Scale of 4 Chains to an Inch.

C. H. VINCE,
for Surveyor-General.

M. M. WEDDERBURN,
Special Officer.
April 24, 1923.

Kurunegala S. O. No. 3,418.

**Order under Section 2 of "The Waste Lands Ordinances of 1897, 1899, 1900, and 1903,"
declaring Land to be Crown Property.**

In the matter of the lands commonly called or known as Mukalangawahenyaya (reservation for road), Kapuhewatta (reservation for road), &c., situate in the village of Pahala Malagane, in the Giratalane korale of the Dewameddi hatpattu of the Kurunegala District, in the North-Western Province, and of "The Waste Lands Ordinances of 1897, 1899, 1900, and 1903."

THE notice required by section 1 of "The Waste Lands Ordinances of 1897, 1899, 1900, and 1903," having been duly published in manner prescribed by that section in respect of the above-named lands (*vide* Notice No. 7,724), and no claim having been made to the said lands or to any interest therein within the period of three months from the date specified in the said notice, I, Norman Albert Hampton, Special Officer appointed under section 28 of the said Ordinances, under and by virtue of the powers vested in me in that behalf by section 2 of the said Ordinances, do hereby on this 2nd day of July, 1923, order and declare that the said lands, as more fully described herein below, situate in the village of Pahala Malagane, in the Giratalane korale of the Dewameddi hatpattu of the Kurunegala District, in the North-Western Province, and shown as lots 7, 8, 16I, 17, 20, 21, 23, 34, 35, 38, 39, 48, 49, 50, 61, 62, 71, 72, 81, 82, 83, 89, 90, 91, 93, 110, 111, 16c, 16d, 19, 25, 33, 33D, 33E, 33F, 31, 40, 42, 52, 54, 59, 60, 64, 66, 76, 78, 77B, 79, 85, 86, and 87 in block survey preliminary plan 1,681 and in the annexed diagrams, and containing in extent 74 acres 1 rood and 37 perches, are the property of the Crown.

Description of the Lands referred to.

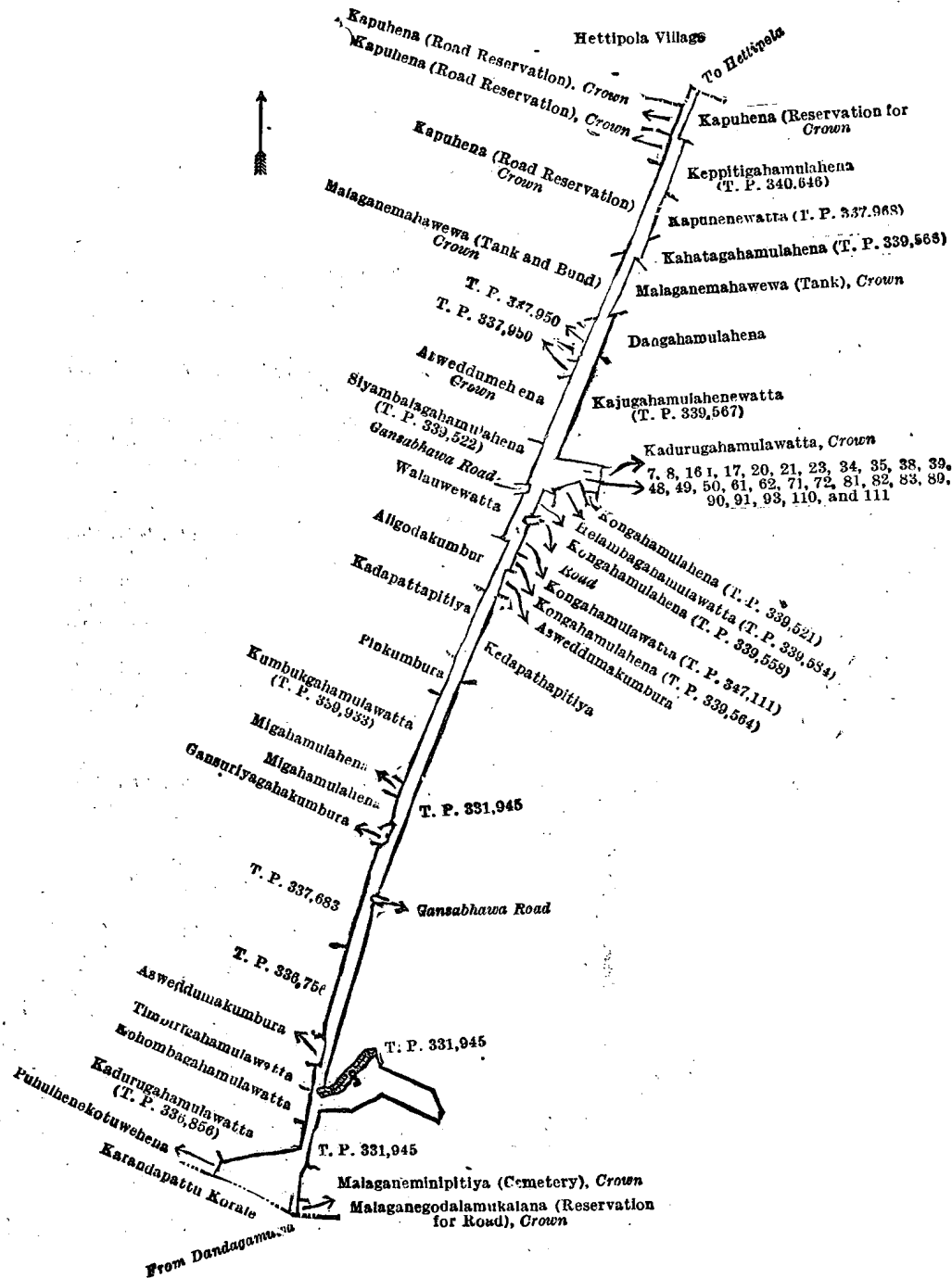
The following lots situate in the village of Pahala Malagane, in the Giratalane korale of the Dewameddi hatpattu of the Kurunegala District, in the North-Western Province, as described in the annexed diagrams:—

I.—Block survey preliminary plan 1,681.

Lot.	Name of Land.	Extent, A. R. P.	Lot.	Name of Lands.	Extent, A. R. P.
7 ..	Mukalanagawahenyaya (reservation for road) ..	0 0 22	49 ..	Kongahamulahena (reservation for road) ..	0 0 3
8 ..	Kapuhewatta (reservation for road) ..	0 0 10	50 ..	Kongahamulawatta (do.) ..	0 0 8
16I ..	Kongahamulahena ..	1 1 16	61 ..	Ryigamwatta (do.) ..	0 1 35
17 ..	Mukalanagawahenyaya (reservation for road) ..	0 0 5	62 ..	Kumbukgahamulawatta (do.) ..	0 0 32
20 ..	Kohombayayagalawahenyaya (reservation for road) ..	0 0 13	71 ..	Nugahamulahena, Meegahamulahena (reservation for road) ..	0 0 11
21 ..	Kadurugahamulahena (do.) ..	0 0 19	72 ..	Godellawatta (reservation for road) ..	0 0 34
23 ..	Kadurugahawatta (do.) ..	0 0 8	81 ..	Talagahamulawatta (do.) ..	0 1 2
34 ..	Do. (do.) ..	0 1 10	82 ..	Ryigamwatta (do.) ..	0 1 35
35 ..	Kajugahamulahenewatta (do.) ..	0 0 33	83 ..	Hiriwewa (abandoned tank and bund) ..	2 3 18
38 ..	Helambagahamulahena (do.) ..	0 0 20	89 ..	Ryigamwatta (reservation for road) ..	0 0 28
39 ..	Walauwawatta (do.) ..	0 0 27	90 ..	Kadurugahamulawatta (do.) ..	0 0 7
48 ..	Road ..	5 2 29	91 ..	Kohombagahamullawatta (do.) ..	0 0 9
			93 ..	Timbirigahamullawatta (do.) ..	0 0 9
			110 ..	Malaganemukalana ..	2 0 5
			111 ..	Do. (reservation for road) ..	0 0 30
					15 1 38

and bounded as follows: on the north by T. P. 337,950, Malaganemahawewa (tank and bund) to be declared the property of the Crown under the Waste Lands Ordinances, Kapuhena (road reservation) to be declared the property of the Crown under the Waste Lands Ordinances, the village limit of Hettipola; on the east by Kapuhena (reservation for road) to be declared the property of the Crown under the Waste Lands Ordinances, Keppitigahamulahena (T. P. 340,646), Kapuhewatta (T. P. 337,968), Kahatagahamulahena (T. P. 339,566), Malaganemahawewa (tank) to be declared the property of the Crown under the Waste Lands Ordinances, Dangahamulahena (private), Kajugahamulahenewatta (T. P. 339,567), Kadurugahamulawatta (Crown), Kongahamulahena (T. P. 339,521), Helambagahamulawatta (T. P. 339,584), Kongahamulahena (T. P. 339,558), Kongahamulawatta sold by the Crown (T. P. 347,111), Kongahamulahena (T. P. 339,564), Asweddumakumbura claimed by Tennakoon Mudiyansele Appuhamy and others, Kedapathapitiya claimed by Tennakoon Mudiyansele Wannihamy and others, T. P. 331,945; on the south by T. P. 331,945, Malaganeminipitiya (cemetery) to be declared to be the property of the Crown under the Waste Lands Ordinances, Malaganegodalamukalana (reservation for road) to be declared the property of the Crown under the Waste Lands Ordinances, the boundary of Karandapattu korale;

on the west by Puhulhenekotuwehena (private), Kadurugahamulawatta (T. P. 336,856), Kohombagahamulawatta claimed by Tennakoon Mudiyansele Kiri Banda, *ex* Vidane, Timbirigahamulawatta claimed by Mr. Abeysundera and another, Asweddumakumbura claimed by Tennakoon Mudiyansele Kiri Banda *ex* Vidane, T. P. 336,756, T. P. 337,683, Gansuriyagahakumbura claimed by Tennakoon Mudiyansele Bandi Etana, Migahamulahena (private), Migahamulahena sold by the Crown, Kumbukgahamulawatta (T. P. 339,933), Pinkumbura claimed by Malagane Vihare, Kadapattapitiya claimed by Tennakoon Mudiyansele Wannihamy and others, Aligodakumbura claimed by Tennakoon Mudiyansele Appuhamy and others, Walauwewatta claimed by Tennakoon Mudiyansele Ukku Menika and others, the Gansabbawa road, Siyambalagahamulahena (T. P. 339,522), Asweddumehena to be declared the property of the Crown under the Waste Lands Ordinances.



Surveyor-General's Office,
Colombo, May 10, 1923.

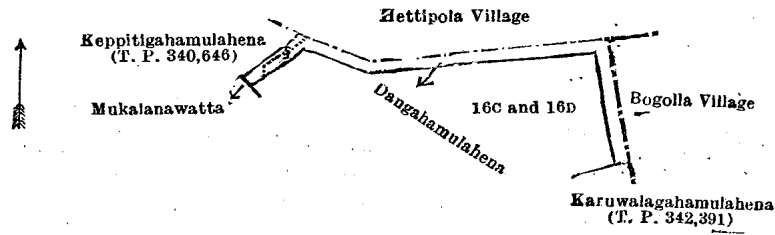
Scale of 16 Chains to an Inch.

C. H. VINCE,
for Surveyor-General.

II.—Block survey preliminary plan 1,681.

Lot.	Name of Land.	Extent, A. R. P.
16C	Dangahamulahena (means of access)	0 0 26
16D	Keppitiyagahamulahena (path reservation)	0 0 5
(Exclusive of the path passing through the land.)		0 0 31

and bounded as follows : on the north by the village limit of Hettipola ; on the east by the village limit of Bogolla ; on the south by Karuwelagahamulahena sold by the Crown (T. P. 342,391), Dangahamulahena (private), Mukalanawatta (private) ; on the west by Mukalanawatta (private), Keppitiyagahamulahena (T. P. 340,646).



Surveyor-General's Office,
Colombo, November 22, 1922.

Scale of 4 Chains to an Inch.

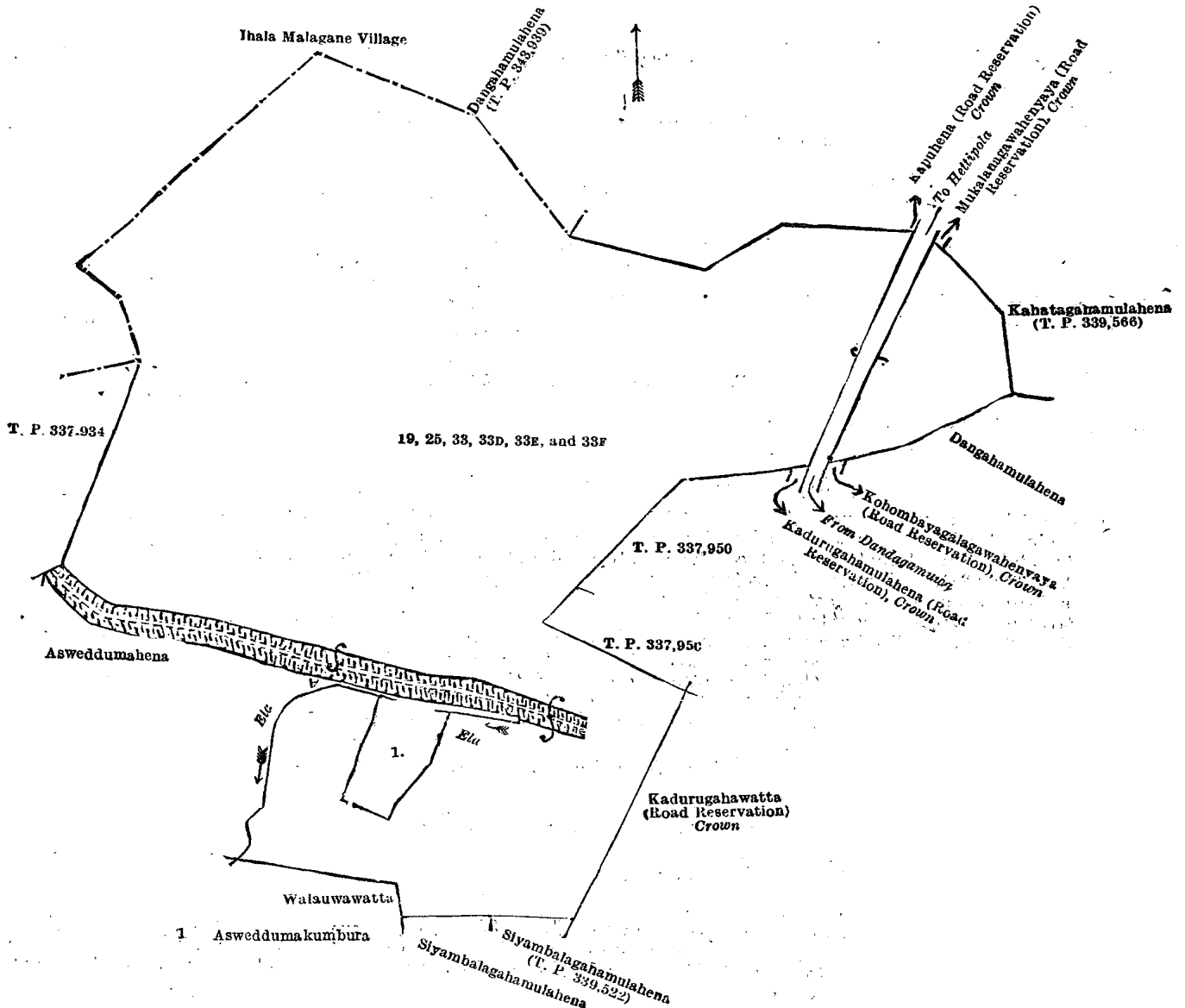
C. H. VINCE,
for Surveyor-General.

III.—Block survey preliminary plan 1,681.

Lot.	Name of Land.	Extent, A. R. P.	Lot.	Name of Land.	Extent, A. R. P.
19	Malaganemahawewa (tank)	.. 1 0 32	33E	Asweddumehena	.. 0 0 31
25	Do. (tank and bund)	19 2 23	33F	Mahawewewana	.. 0 0 35
33	Asweddumehena	.. 3 1 32			
33D	Ela	.. 0 0 2			24 2 35

(Exclusive of the road passing through the land).

and bounded as follows: on the north by the village limit of Ihala Malagane, Dangahamulahena sold by the Crown (T. P. 343,939), Kapuhena (road reservation) to be declared the property of the Crown under the Waste Lands Ordinances, road from Hettipola to Dandagamuwa,, Mukalanagawahenyaya (road reservation) to be declared the property of the Crown under the Waste Lands Ordinances; on the east by Kahatagahamulahena (T. P. 339,566), Dangahamulahena (private), Kohambayagalagawahenyaya (road reservation) to be declared the property of the Crown under the Waste Lands Ordinances, road from Hettipola to Dandagamuwa, Kadurugahamulahena (road reservation) to be declared the property of the Crown under the Waste Lands Ordinances, T. P. 337,950, Kadurugahawatta (road reservation) to be declared the property of the Crown under the Waste Lands Ordinances; on the south by Siyambalagahamulahena (T. P. 339,522), Siyambalagahamulahena (private), Walauwawatta claimed by Tennakoon Mudiyanseleage Mutu Menika, ela, Asweddumakumbura claimed by Kurundukumbura Koralage Bandara Menika, Asweddumahena (private); on the west by (T. P. 337,934), the village limit of Ihala Malagane.



Surveyor-General's Office,
Colombo, November 22, 1922.

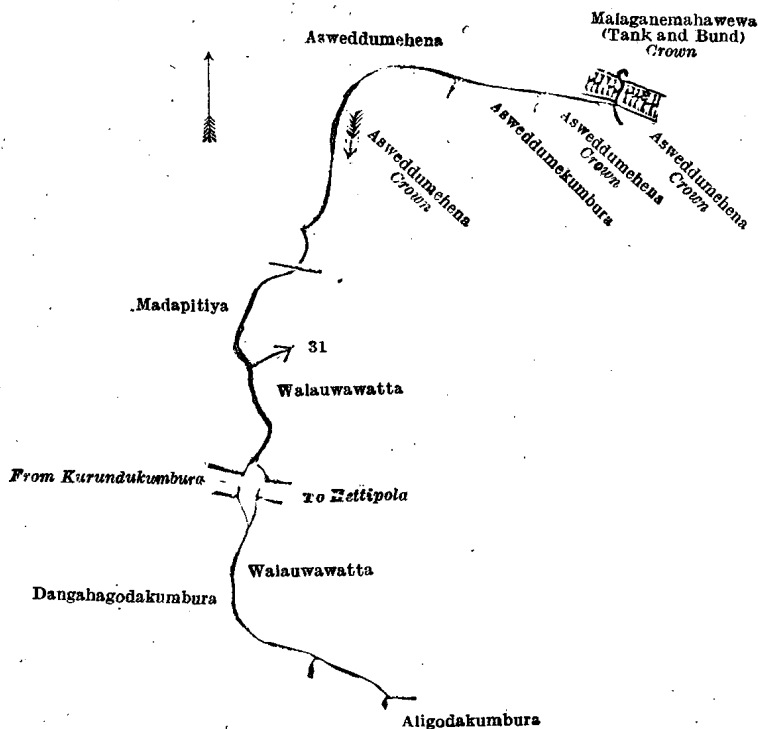
Scale of 4 Chains to an Inch.

C. H. VINCE,
for Surveyor-General.

IV.—Block survey preliminary plan 1,681.

Lot.	Name of Land.	Extent, A. R. P.
31	Ela	0 0 38

and bounded as follows : on the north by Asweddumehena claimed by Tennakoon Mudiyansele Tikiri Banda and others, Malaganemahawewa (tank and bund) to be declared the property of the Crown under the Waste Lands Ordinances ; on the east by Asweddumehena to be declared the property of the Crown under the Waste Lands Ordinances, Asweddumekumbura claimed by Kurundukumbura Koralage Bandara Menika, Asweddumehena to be declared the property of the Crown under the Waste Lands Ordinances, Walauwawatta claimed by Tennakoon Mudiyansele Mutu Menika, road from Hettipola to Kurundukumbura, Walauwawatta claimed by Tennakoon Mudiyansele Ukku Menika and others ; on the south by Aligodakumbura claimed by Tennakoon Mudiyansele Appuhamy and others, Dangahagodakumbura claimed by Tennakoon Mudiyansele Bandara Menika and others ; on the west by Dangahagodakumbura claimed by Tennakoon Mudiyansele Bandara Menika and others, road from Hettipola to Kurundukumbura, Madapitiya claimed by Tennakoon Mudiyansele Bandara Menika and another, Asweddumehena claimed by Tennakoon Mudiyansele Tikiri Banda and others.



Surveyor-General's Office,
Colombo, November 22, 1922.

Scale of 4 Chains to an Inch.

C. H. VINCE,
for Surveyor-General.

V.—Block survey preliminary plan 1,681.

Lot.	Name of Land.	Extent, A. R. P.
40	Gansabhawa road	0 0 35
42	Do.	0 1 27

(Exclusive of the ela passing through the road.)

0 2 22

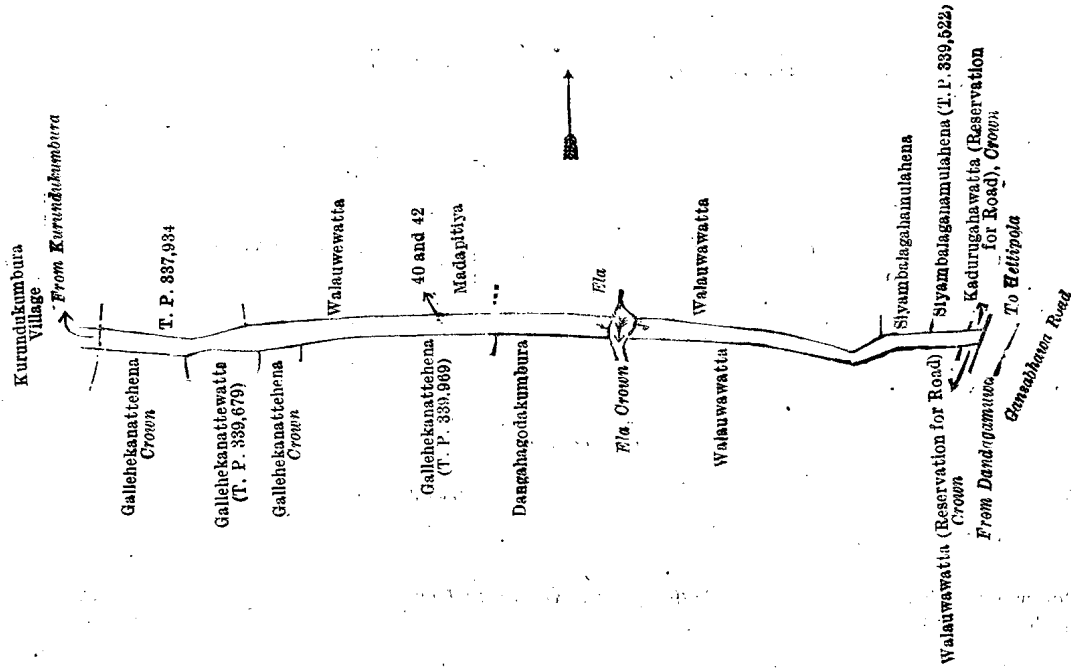
and bounded as follows : on the north by T. P. 337,934, Walauwewatta claimed by Kurundukumbura Tennakoon Mudiyansele Bandara Menika and another, Madapitiya claimed by Tennakoon Mudiyansele Bandara Menika and another, Walauwawatta claimed by Tennakoon Mudiyansele Mutu Menika, Siyambalagahamulahena (private), Siyambalagahamulahena (T. P. 339,522), Kadurugahawatta (reservation for road) to be declared the property of the Crown under the Waste Lands Ordinances ; on the east by the Gansabhawa road from Hettipola to Dandagamuwa ; on the south by Walauwawatta (reservation for road) to be declared the property of the Crown under the Waste Lands Ordinances, Walauwawatta claimed by Tennakoon Mudiyansele Ukku Menika and others, ela to be declared the property of the Crown under the Waste Lands Ordinances, Dangahagodakumbura claimed by Tennakoon Mudiyansele Bandara Menika and others, Gallehekanattahena (T. P. 339,969), Gallehekanattahena declared the property of the Crown under the Waste Lands Ordinances, Gallehekanattawatta (T. P. 339,679), Gallehekanattahena declared the property of the Crown under the Waste Lands Ordinances ; on the west by the village limit of Kurundukumbura (road to Kurundukumbura).

[For Diagram see page 1309.]

VI.—Block survey preliminary plan 1,681.

Lot.	Name of Land.	Extent, A. R. P.
52	Gansabhawa road	0 2 37

and bounded as follows : on the north by Helambagahamulahena (reservation for road) to be declared the property of the Crown under the Waste Lands Ordinances, Kongahamulahena (T. P. 339,558), Helambagahamulawatta (T. P. 339,584), Kongahamulahena (T. P. 339,521), Kadurugahamulawatta belonging to the Crown, Galagawahenyaya to be declared the property of the Crown under the Waste Lands Ordinances ; on the east by the village limit of Talkuduwa ; on the south

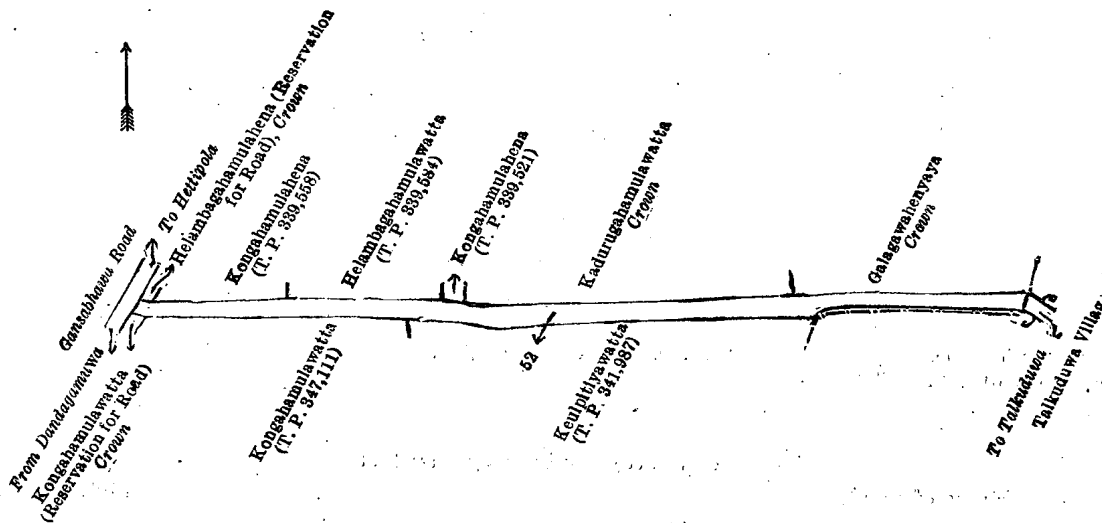


Surveyor-General's Office,
Colombo, November 22, 1922.

Scale of 4 Chains to an Inch.

C. H. VINCE,
for Surveyor-General.

by the village limit of Talkuduwa, Keulpitiyawatta sold by the Crown (T. P. 341,987), Kongahamulawatta sold by the Crown (T. P. 347,111), Kongahamulawatta (reservation for road) to be declared the property of the Crown under the Waste Lands Ordinances ; on the west by the Gansabhawa road from Dandagamuwa to Hettipola.



Surveyor-General's Office,
Colombo, November 22, 1922.

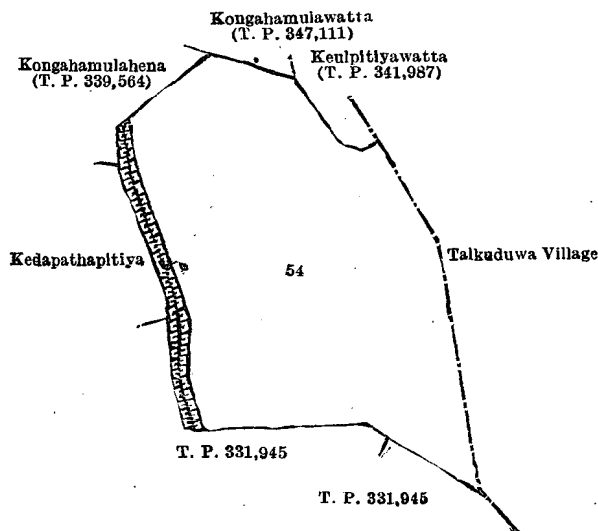
Scale of 4 Chains to an Inch.

C. H. VINCE,
for Surveyor-General.

VII.—Block survey preliminary plan 1,681.

Lot.	Name of Land.	Extent, A. R. P.
54	Alutwewa (tank and bund)	4 1 14

and bounded as follows : on the north by Kongahamulahaena (T. P. 339,564), Kongahamulawatta sold by the Crown (T. P. 347,111), Keulpitiyawatta sold by the Crown (T. P. 341,987) ; on the east by the village limit of Talkuduwa ; on the south by T. P. 331,945 ; on the west by T. P. 331,945, Kedapathapitiya claimed by Tennekoon Mudiyanseelage Wannihamy and others, Kongahamulahaena (T. P. 339,564).



Surveyor-General's Office,
Colombo, November 22, 1922.

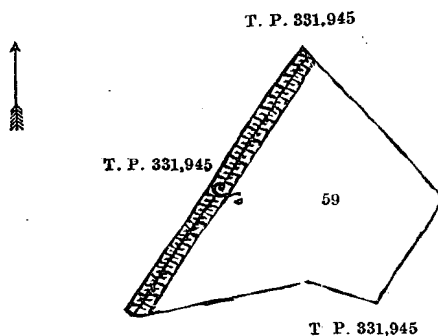
Scale of 4 Chains to an Inch.

C. H. VINCE,
for Surveyor-General.

VIII.—Block survey preliminary plan 1,681.

Lot.	Name of Land.	Extent, A. R. P.
59	Ryigamwewa (abandoned tank) ..	1 3 34

and bounded as follows : on the north, east, south, and west by T. P. 331,945.



Surveyor-General's Office,
Colombo, November 22, 1922.

Scale of 4 Chains to an Inch.

C. H. VINCE,
for Surveyor-General.

IX.—Block survey preliminary plan 1,681.

Lot.	Name of Land.	Extent, A. R. P.
60	Gansabhawa road ..	1 0 11

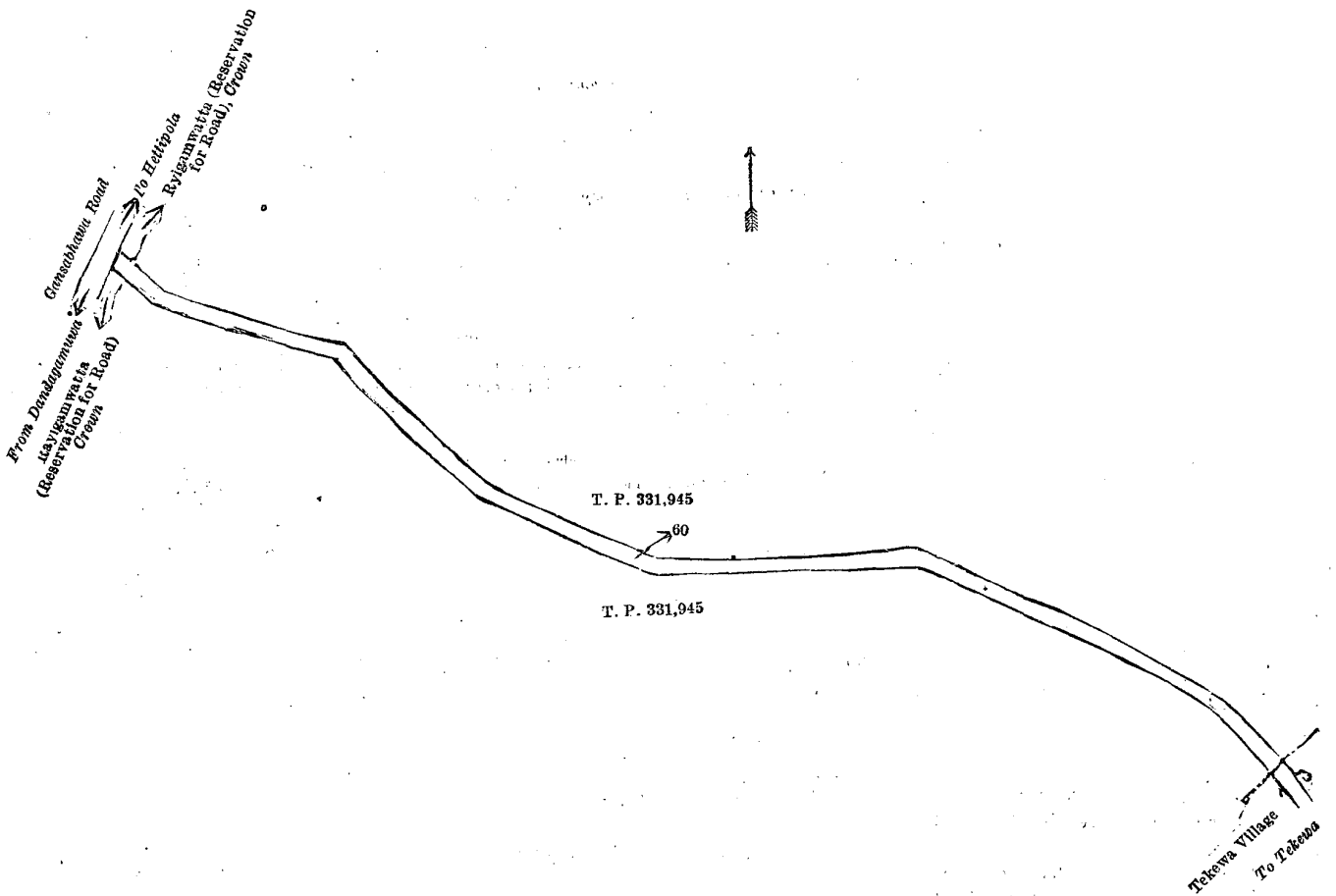
and bounded as follows : on the north by Ryigamwatta (reservation for road) to be declared the property of the Crown under the Waste Lands Ordinances, T. P. 331,945 ; on the east by the village limit of Tekewa ; on the south by T. P. 331,945, Ryigamwatta (reservation for road) to be declared the property of the Crown under the Waste Lands Ordinances ; on the west by the Gansabhawa road from Dandagamuwa to Hettipola.

[For Diagram see page 1311.]

X.—Block survey preliminary plan 1,681.

Lot.	Name of Land.	Extent, A. R. P.
64	Ela ..	0 0 13

and bounded as follows : on the north by Pinkumbura claimed by Malagane Vihare ; on the east by the Gansabhawa road from Hettipola to Dandagamuwa, Kumbukghamulawatta (road reservation) to be declared the property of the

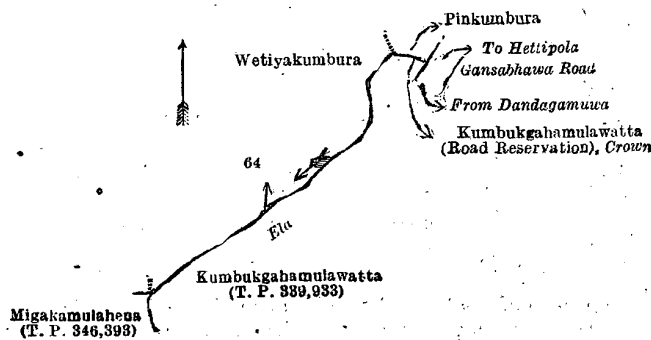


Surveyor-General's Office,
Colombo, November 22, 1922.

Scale of 4 Chains to an Inch.

C. H. VINCE,
for Surveyor-General.

Crown under the Waste Lands Ordinances, Kumbukgahumulawatta (T. P. 339,933); on the south by Kumbukgahumulawatta (T. P. 339,933), Migahamulahena sold by the Crown (T. P. 346,393); on the west by Weti yakumbura claimed by Korallagedera Mutu Menika and others.



Surveyor-General's Office,
Colombo, November 22, 1922.

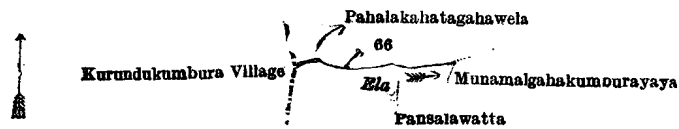
Scale of 4 Chains to an Inch.

C. H. VINCE,
for Surveyor-General.

XI.—Block survey preliminary plan 1,681.

Lot.	Name of Land.	Extent, A. R. P.
66	Ela	0 0 4

and bounded as follows : on the north by Pahalakahatagahawela claimed by T. M. Kiribanda Vidane and others ; on the east by Munamalgahakumburayaya claimed by Tennakoon Mudiyansele Uku Banda and others ; on the south by Pansalawatta claimed by Tennakoon Mudiyansele Mudalihamy Vidane ; on the west by the village limit of Kurundukumbura.



Surveyor-General's Office,
Colombo, November 22, 1922.

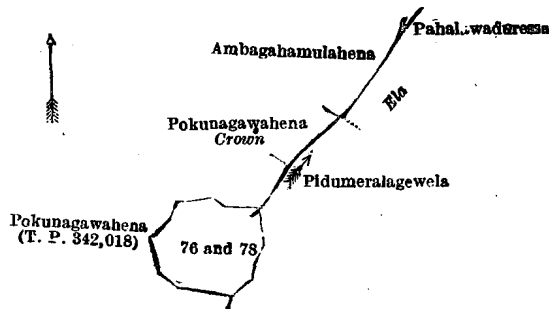
Scale of 4 Chains to an Inch.

C. H. VINCE,
for Surveyor-General.

XII.—Block survey preliminary plan 1,681.

Lot.	Name of Land.	Extent, A. R. P.
76	Ela	0 0 8
78	Siyambalagahamulapathaha (water-hole)	0 1 23
		0 1 31

and bounded as follows : on the north by Pokunagawahena sold by the Crown (T. P. 342,018), Pokunagawahena to be declared the property of the Crown under the Waste Lands Ordinances, Ambagahamulahena (private); on the east by Pahalawaduressa (private), Pidumeralagewela claimed by Tennakoon Mudiyansele Ran Menika and others; on the south and west by Pokunagawahena sold by the Crown (T. P. 342,018).



Surveyor-General's Office,
Colombo, November 22, 1922.

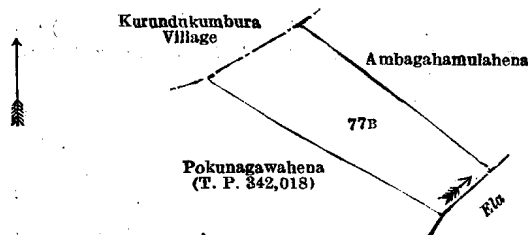
Scale of 4 Chains to an Inch.

C. H. VINCE,
for Surveyor-General.

XIII.—Block survey preliminary plan 1,681.

Lot.	Name of Land.	Extent, A. R. P.
77B	Pokunagawahena	0 3 32

and bounded as follows : on the north by the village limit of Kurundukumbura, Ambagahamulahena (private); on the east by Ambagahamulahena (private), the ela; on the south by the ela, Pokunagawahena sold by the Crown (T.P. 342,018); on the west by Pokunagawahena sold by the Crown (T. P. 342,018), the village limit of Kurundukumbura.



Surveyor-General's Office,
Colombo, November 22, 1922.


Scale of 4 Chains to an Inch.

C. H. VINCE,
for Surveyor-General.

XIV.—Block survey preliminary plan 1,681.

Lot.	Name of Land.	Extent, A. R. P.
79	Kurunduwala (water-hole)	0 0 20

and bounded as follows : on the north and east by Migahamulahena belonging to the Crown; on the south by Kongahakumbura claimed by Tennakoon Mudiyansele Mudalihamy, Vel-Vidane; on the west by Migahamulahena belonging to the Crown.



Surveyor-General's Office,
Colombo, November 22, 1922.

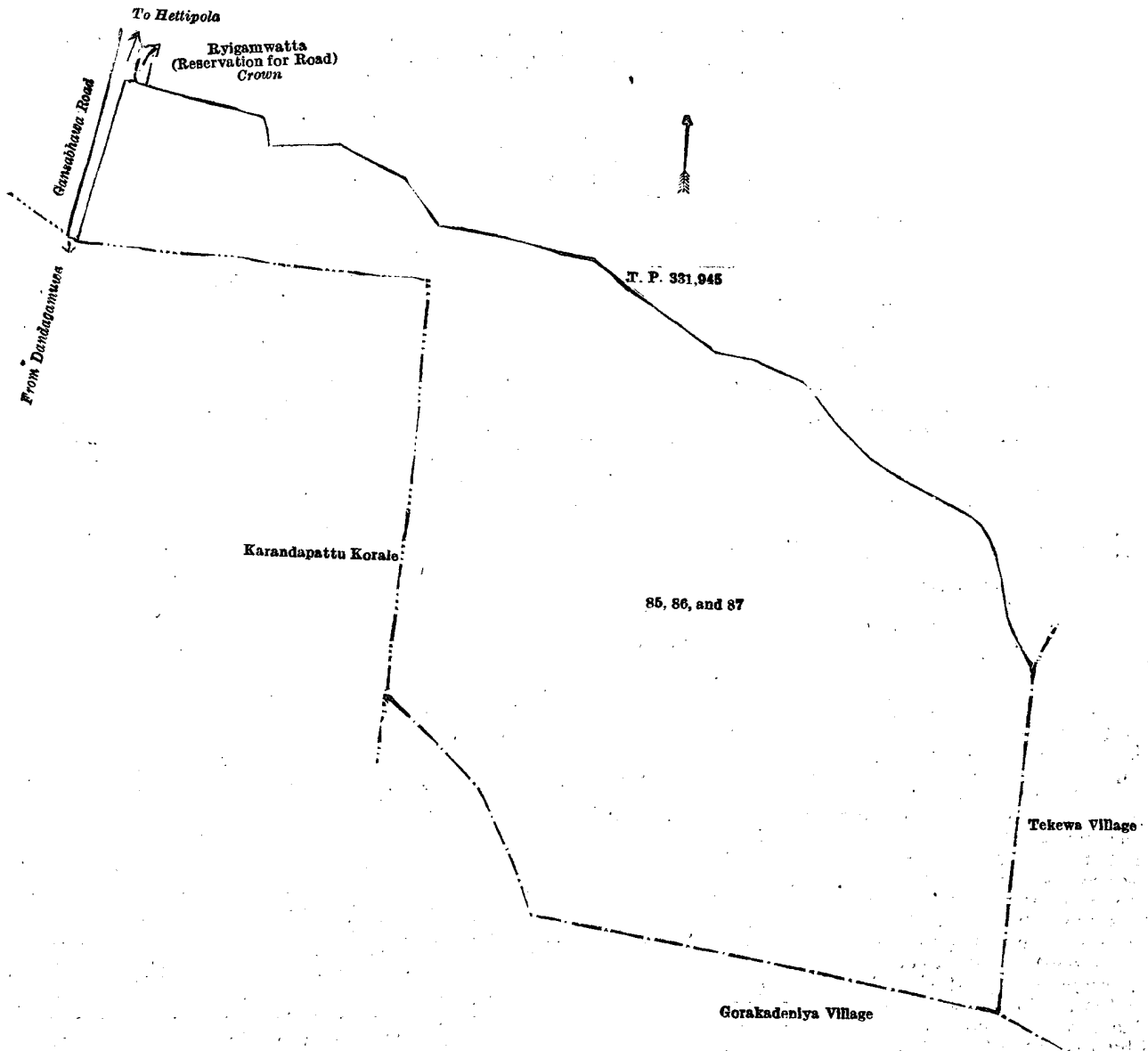
Scale of 4 Chains to an Inch.

C. H. VINCE,
for Surveyor-General.

XV.—Block survey preliminary plan 1,681.

Lot.	Name of Land.	Extent, A. R. P.
85	Malaganegodalamukalana	22 1 11
86	Do. (reservation for road)	0 0 8
87	Malaganeminipitiya (cemetery)	1 0 18
		23 1 37

and bounded as follows : on the north by Ryigamwatta (reservation for road) to be declared the property of the Crown under the Waste Lands Ordinances, T. P. 331,945 ; on the east by T. P. 331,945, the village limit of Tekewa ; on the south by the village limit of Gorakadeniya ; on the west by the boundary limit of Karandapattu korale, the Gansabhawa road from Dandagamuwa to Hettipola.



Scale of 4 Chains to an Inch.

Surveyor-General's Office,
Colombo, November 22, 1922.

C. H. VINCE,
for Surveyor-General.

July 2, 1923.

N. A. HAMPTON,
Special Officer.

Kurunegala S. O. No. 3,419.

Order under Section 2 of "The Waste Lands Ordinances of 1897, 1899, 1900, and 1903,"
declaring Land to be Crown Property.

In the matter of the lands commonly called or known as a road, Siyambalagahamulahenyaya (reservation for bund), &c., situate in the village of Munihirigama, in the Giratalane korale of the Dewameddi hatpattu of the Kurunegala District, in the North-Western Province, and of "The Waste Lands Ordinances of 1897, 1899, 1900, and 1903."

THE notice required by section 1 of "The Waste Lands Ordinances of 1897, 1899, 1900, and 1903," having been duly published in manner prescribed by that section in respect of the above-named lands (*vide* Notice No. 7,589), and no claim having been made to the said lands or to any interest therein within the period of three months from the date specified in the said notice, I, Norman Albert Hampton, Special Officer appointed under section 28 of the said Ordinances, under and by virtue of the powers vested in me in that behalf by section 28 of the said Ordinances, do hereby on this 27th day of June, 1923, order and declare that the said lands, as more fully described herein below, situate in the village of Munihirigama, in the Giratalane korale of the Dewameddi hatpattu of the Kurunegala District, in the North-Western Province, and shown as lots 2, 3, 24, 26A, 28, 29, 30, 33, 34, 35, 37, 38, 40, 41, 42, 44, 46, 47, 49A, 50, 51, 52, 56A, 59, 59½, 60A, 11, 14, 17, 53, and 61 in block survey preliminary plan 1,719 and in the annexed diagrams, and containing in extent 27 acres and 27 perches, are the property of the Crown:

Description of the Lands referred to.

The following lots situate in the village of Munihirigama, in the Giratalane korale of the Dewameddi hatpattu of the Kurunegala District, in the North-Western Province, as described in the annexed diagrams:—

I.—Block survey preliminary plan 1,719.

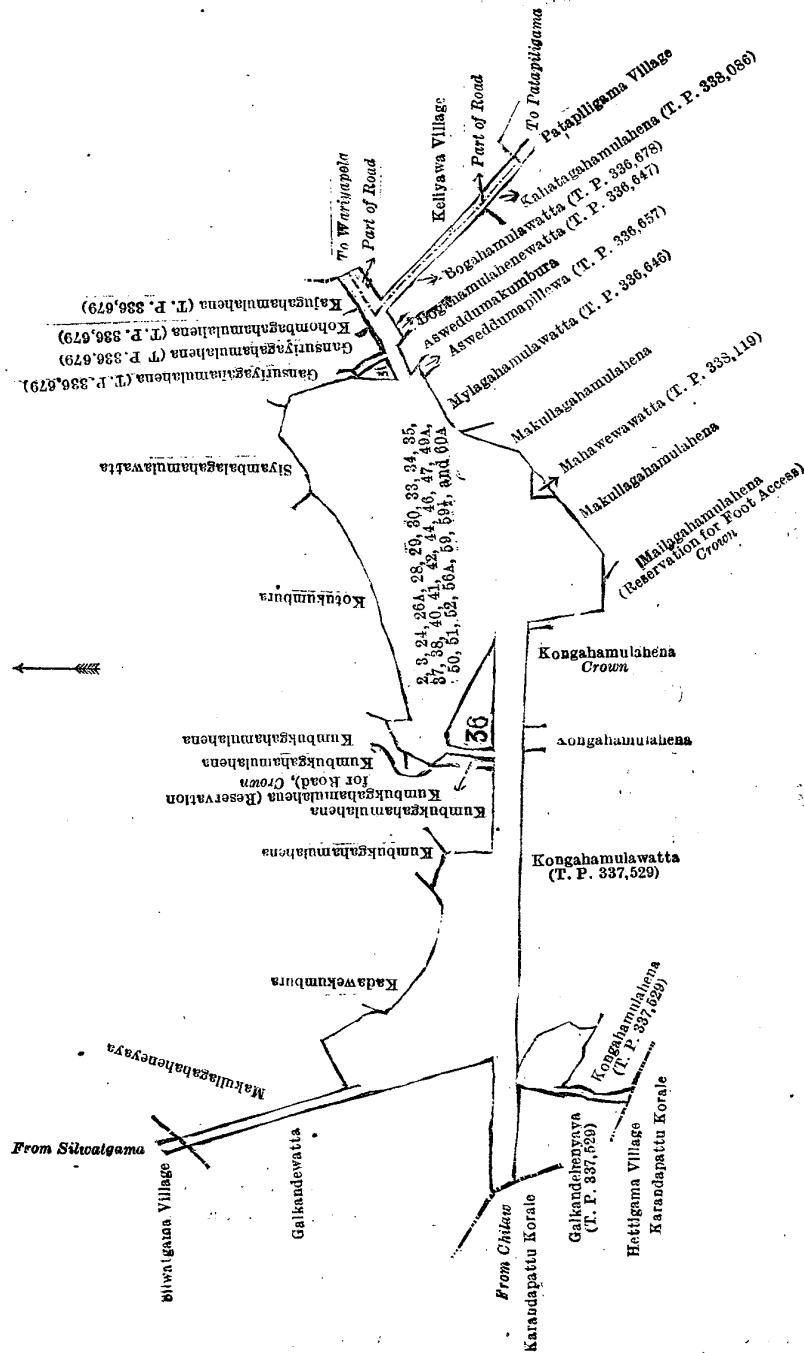
Lot.	Name of Land.	Extent, A. R. P.	Lot.	Name of Land.	Extent, A. R. P.
2	Road	0 2 24	42	Alutwewa (tank and bund)	4 0 11
3	Siyambalagahamulahenyaya (reservation for bund)	0 0 13	44	Galkandehenyaya (reservation for main road)	0 0 22
24	Kajugahamulahena (reservation for road)	0 0 6	46	Road	0 0 21
26A	Kohombagahamulahena (reservation for road)	0 0 3	47	Nebodagahamulapathaha (water-hole)	0 2 24
28	Road	0 0 8	49A	Kongahamulawatta (reservation for road)	0 0 29
29	Gansuriyagahamulahena	0 0 3	50	Makulagahamulahenyaya (reservation for road)	0 0 35
30	Kohombagahamulahena (reservation for road)	0 0 6	51	Mahawewa (tank)	3 0 10
33	Munihirigamamahawewa (tank and bund)	9 0 8	52	Millagahamulahena (reservation for road)	0 0 13
34	Road	1 3 36	56A	Bogahamulahenawatta (reservation for road)	0 0 4
35	Talgahamulahena, Makulagahamulahenyaya (reservation for road)	0 0 27	59	Part of road	0 0 31
37	Road	0 0 14	59½	Do.	0 0 11
38	Ambagahamulahena (reservation for bund)	0 0 23	60A	Bogahamulawatta	0 0 5
40	Kumbukgahamulahena (reservation for road)	0 0 21			21 1 21
41	Ambagahamulahena (reservation for bund)	0 0 13			

and bounded as follows: on the north by the village limit of Silwatgama, Makullagahahenyaya (private), Kadawekumbura claimed by Samarappulihenayalage Kiri Baiya, Vidane Henaya, and others, Kumbukgahamulahena (private), Kumbukgahamulahena sold to Dissanayaka Mudiyansele Ranhamy under the Waste Lands Ordinances, Kumbukgahamulahena (reservation for road) to be declared the property of the Crown under the Waste Lands Ordinances, Kumbukgahamulahena sold to Dissanayaka Mudiyansele Ranhamy under the Waste Lands Ordinances, Kumbukgahamulahena (private), Kotukumbura claimed by Samarappulihenayalage Kiri Baiya, Vidane Henaya, and others, Siyambalagahamulawatta claimed by Samarappulihenayalage Sitti Ridi and others, Gansuriyagahamulahena sold by the Crown (T. P. 336,679), Gansuriyagahamulahena sold by the Crown (T. P. 336,679), Kohombagahamulahena sold by the Crown (T. P. 336,679), Kajugahamulahena sold by the Crown (T. P. 336,679); on the east by the village limit of Keliyawa (part of the road); on the south by the village limit of Patapiligama, Kahatagahamulahena sold by the Crown (T. P. 338,086), Bogahamulawatta sold by the Crown (T. P. 336,678), Bogahamulahenewatta sold by the Crown (T. P. 336,647), Asweddumekumbura claimed by Angappulihenayalage Pin Ridi, Asweddumapillewa sold by the Crown (T. P. 336,657), Mylagahamulawatta sold by the Crown (T. P. 336,646), Makullagahamulahena (private), Mahawewawatta sold by the Crown (T. P. 338,119), Makullagahamulahena (private), Mailagahamulahena (reservation for foot access) to be declared the property of the Crown under the Waste Lands Ordinances, Kongahamulawatta to be declared the property of the Crown under the Waste Lands Ordinances, Kongahamulawatta sold to Kawanna Muthusamy under the Waste Lands Ordinances, Kongahamulawatta sold by the Crown (T. P. 337,529), Kongahamulawatta sold by the Crown (T. P. 337,529), the village limit of Hettigama (the boundary of the Karandapattu korale); on the west by Galkandehenyaya sold by the Crown (T. P. 337,529), the boundary of the Karandapattu korale, Galkandewatta sold by the Crown.

NOTE.—The following lots lying within the above-mentioned boundaries are excluded from this part of the order, and their extent of 2 roods and 39 perches is not included in the acreage of 21 acres 1 rood and 21 perches given above:—

I.—Block survey preliminary plan 1,719.

Lot.	Name of Land.	Extent, A. R. P.
31	Kohombagahamulahena (T. P. 338,069)	0 0 21
36	Talgahamulahena and Mukulagahamulahenyaya	0 2 18
		0 2 39



Surveyor-General's Office,
Colombo, June 2, 1922.

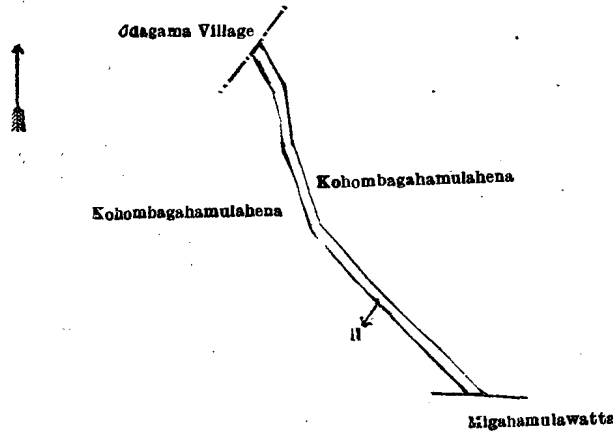
Scale of 8 Chains to an Inch.

C. H. VINCE,
for Surveyor-General.

II.—Block survey preliminary plan 1,719.

Lot.	Road	Name of Land.	Extent, A. R. P.
11			0 0 28

and bounded as follows : on the north by the village limit of Udagama Kohombagahamulawatta (private) ; on the south by Migahamulawatta claimed by Samarappulihenayalage Sitta and others, Kohombagahamulawatta (private) ; on the west by Kohombagahamulawatta (private).



Surveyor-General's Office,
Colombo, June 2, 1922.

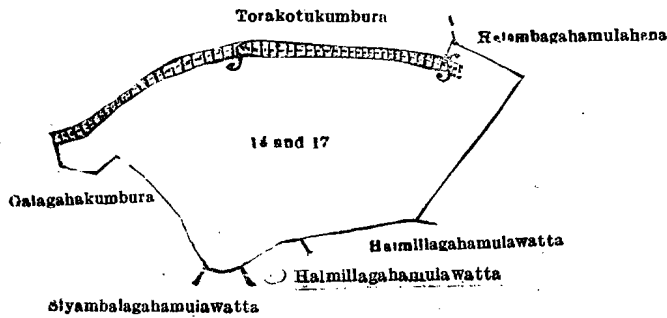
Scale of 4 Chains to an Inch.

C. H. VINCE,
for Surveyor-General.

III.—Block survey preliminary plan 1,719.

Lot.	Name of Land.	Extent, A. R. P.
14	Helambagahamulahena (reservation for bund)	0 0 8
17	Banhedewewa (tank and bund)	2 3 26
		2 3 34

and bounded as follows: on the north by Torakotukumbura claimed by Samarappulihenayalage Rani and others, Helambagahamulahena (private); on the east by Helambagahamulahena (private); on the south by Halmillagahamulawatta claimed by Samarappulihenayalage Tikira, Vidane Henaya, Halmillagahamulawatta claimed by Samarappulihenayalage Kiri Baiya, Vidane Henaya, Siyambalagahamulawatta claimed by Samarappulihenayalage Sitti Ridi and others; on the west by Galagahakumbura claimed by Lanka Henayalage Sitta, Vidane Henaya and others.



Surveyor-General's Office,
Colombo, June 2, 1922.

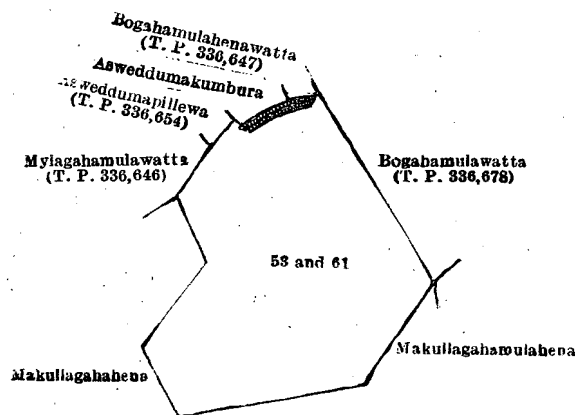
Scale of 4 Chains to an Inch.

C. H. VINCE,
for Surveyor-General.

IV.—Block survey preliminary plan 1,719.

Lot.	Name of Land.	Extent, A. R. P.
53	Makulagahamulahenyaya (reservation for bund)	0 0 4
61	Tenagewetiya (tank and bund)	2 2 20
		2 2 24

and bounded as follows: on the north by Asweddumapillewa sold by the Crown (T. P. 336,654), Asweddumakumbura claimed by Angappulihenayalage Pin Ridi, Bogahamulahanawatta sold by the Crown (T. P. 336,647), Bogahamulawatta sold by the Crown (T. P. 336,678); on the east by Bogahamulawatta sold by the Crown (T. P. 336,678), Makullagahamulahena (private); on the south by Makullagahamulahena (private), Makullagahahena (private); on the west by Makullagahahena (private), Mylagahamulawatta sold by the Crown (T. P. 336,646), Asweddumapillewa sold by the Crown (T. P. 336,654).



Surveyor-General's Office,
Colombo, June 2, 1922.

Scale of 4 Chains to an Inch.

C. H. VINCE,
for Surveyor-General.

June 27, 1923.

N. A. HAMPTON,
Special Officer.

Kurunegala S. O. No. 3,420.

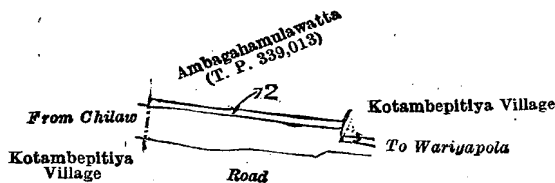
**Order under Section 2 of "The Waste Lands Ordinances of 1897, 1899, 1900, and 1903,"
declaring Land to be Crown Property.**

In the matter of the land commonly called or known as Halmillagahamulawatta (reservation for road), situate in the village of Pahala Madigekotambepitiya, in the Giratalane korale of the Dewamedi hatpattu of the Kurunegala District, in the North-Western Province, and of "The Waste Lands Ordinances of 1897, 1899, 1900, and 1903."

THE notice required by section 1 of "The Waste Lands Ordinances of 1897, 1899, 1900, and 1903," having been duly published in manner prescribed by that section in respect of the above-named land (*vide* Notice No. 8,324), and no claim having been made to the said land or to any interest therein within the period of three months from the date specified in the said notice, I, Norman Albert Hampton, Special Officer appointed under section 28 of the said Ordinances, under and by virtue of the powers vested in me in that behalf by section 2 of the said Ordinances, do hereby on this 25th day of July, 1923, order and declare that the said land, as more fully described herein below, situate in the village of Pahala Madigekotambepitiya, in the Giratalane korale of the Dewamedi hatpattu of the Kurunegala District, in the North-Western Province, and shown as lot 2 in block survey preliminary plan 1,711 and in the annexed diagram, and containing in extent 10 perches, is the property of the Crown.

Description of the Land referred to.

The land commonly called or known as Halmillagahamulawatta (reservation for road), situate in the village of Pahala Madigekotambepitiya, in the Giratalane korale of the Dewamedi hatpattu of the Kurunegala District, in the North-Western Province, containing in extent 10 perches, shown as lot 2 in block survey preliminary plan 1,711 and in the annexed diagram; and bounded as follows: on the north by Ambagahamulawatta sold by the Crown (T. P. 339,013); on the east by the village limit of Kotambepitiya; on the south by the road from Wariyapola to Chilaw; on the west by the village limit of Kotambepitiya.



Surveyor-General's Office,
Colombo, February 8, 1923.

Scale of 4 Chains to an Inch.

C. H. VINCE,
for Surveyor-General.

July 25, 1923.

N. A. HAMPTON,
Special Officer.

Order under Section 4, Sub-section (1), of "The Waste Lands Ordinances of 1897, 1899, 1900, and 1903," admitting Lands to be Private Property.

In the matter of the lands commonly called or known as Palleyaya, Wattegederawatta, and Wattegederawatta, situate in the village of Udattawa, in Kandapahala korale of the Uda Dumbara division of the Kandy District, of the Central Province, and of "The Waste Lands Ordinances of 1897, 1899, 1900, and 1903."

WHEREAS in pursuance of section 1 of the said Ordinances it was duly notified on the 8th day of September, 1922, that if no claim to the lands commonly called or known as Palleyaya, Wattegederawatta, and Wattegederawatta, situate in the village of Udattawa, in Kandapahala korale of the Uda Dumbara division of the Kandy District, of the Central Province, containing in extent 6 acres 1 rood and 32 perches, and shown as lots 6, 9, and 12 in preliminary plan 7,031 as described in the annexed diagram, was made to the Assistant Government Agent of the Kandy District of the Central Province, within the period of three months from the date specified in such notice, such land would be declared the property of the Crown, and dealt with on account of the Crown (*vide* Notice No. 8,177):

And whereas Weebadgedera Herat Mudiyansele Dingiri Banda of Udattawa made claim thereto, and William Lindsay Murphy, Assistant Government Agent of the Kandy District of the Central Province, made due inquiry into such claim; I do hereby, in pursuance of the agreement dated the 21st day of January, 1923, admit the claim of the said claimant to lots 6, 9, and 12 in preliminary plan 7,031, as more fully described herein below, under section 4, sub-section (1), of the said Ordinances.

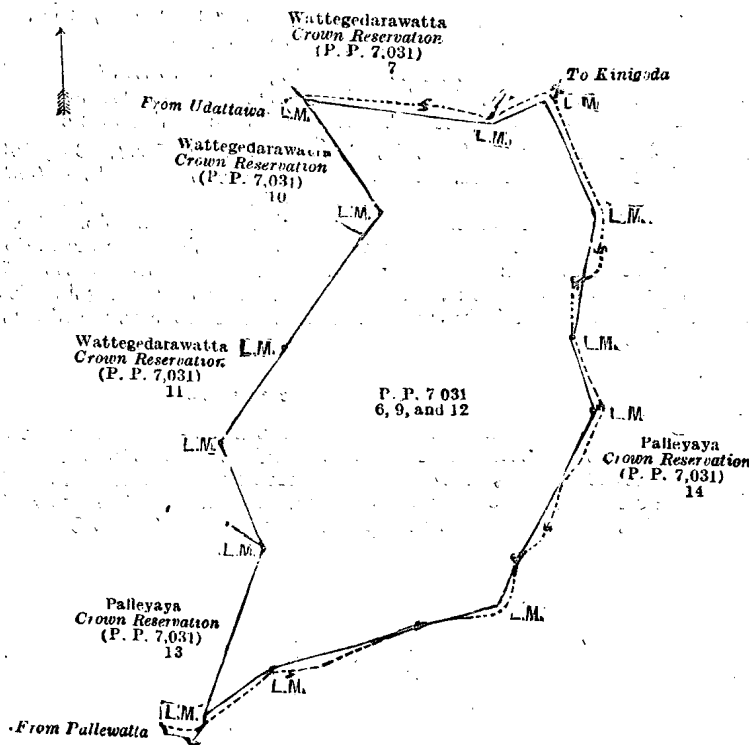
Description of the Lands referred to.

The following lots situated in the village of Udattawa, in the Kandapahala korale of the Uda Dumbara division of the Kandy District of the Central Province, as described in the annexed diagram:—

Preliminary plan 7,031.

Lot.	Name of Land.	Extent, A. R. P.
6	Palleyaya	2 3 35
9	Wattegederawatta	0 2 18
12	Do.	2 3 19
		6 1 32

and bounded as follows: on the north by Wattegederawatta Crown reservation (lot 7 in P. P. 7,031), and Palleyaya Crown reservation (lot 14 in P. P. 7,031); on the east and south by Palleyaya Crown reservation (lot 14 in P. P. 7,031); on the west by Palleyaya Crown reservation (lot 13 in P. P. 7,031), Wattegederawatta Crown reservation (lot 11 in P. P. 7,031), and Wattegederawatta Crown reservation (lot 10 in P. P. 7,031).



Surveyor-General's Office,
Colombo, April 5, 1923.

Scale of 4 Chains to an Inch.

G. K. THORNHILL,
for Surveyor-General.

May 9, 1923.

A. N. HURT,
Assistant Government Agent.

**Order under Section 4, Sub-section (1), of "The Waste Lands Ordinances of 1897, 1899, 1900, and 1903,"
declaring the Lands to be Crown Property.**

In the matter of the lands commonly called or known as Kokatiyapatana, Ambagastennepatana, Bodawapatana, and Ambagastennekele (reservation for stream), Ambulmegahamulahenakele (reservation for stream), &c., situate in the village of Telihunna, in Ganga Ihala korale of the Udapalata division of the Kandy District of the Central Province, and of "The Waste Lands Ordinances of 1897, 1899, 1900, and 1903."

WHEREAS in pursuance of section 1 of the said Ordinances it was duly notified on the 27th day of January, 1922, that if no claim to the lands commonly called or known as Kokatiyapatana, Ambagastennepatana, Bodawapatana, and Ambagastennekele (reservation for stream), Ambulmegahamulahenakele (reservation for stream), &c., situate in the village of Telihunna, in Ganga Ihala korale of the Kandy District of the Central Province, containing in extent 15 acres 3 roods and 34 perches, and shown as lots 1, 3, 5, 6, 8, 9, 13, 14, 15, 17, 18, 20, and 21 in preliminary plan 6,981, as described in the annexed diagrams, was made to the Assistant Government Agent of the Kandy District, at his office in Kandy, within the period of three months from the date specified in such notice, such lands would be declared the property of the Crown, and dealt with on account of the Crown (*vide* Notice No. 8,034):

And whereas (1) Malluwa Durayalagedera Kiri, (2) ditto Kiriappuwa, (3) ditto Ratharana, (4) ditto Ukkumalie, (5) ditto Horatali, (6) Malwattedegedera Sangu on behalf of her deceased husband Malwattedegedera Kirimenika, all of Telihunna, and Benjamin Rodrigo of Gampola, made claim thereto; and whereas the said 1st, 2nd, 3rd, 4th, 5th, and 6th claimants entered into an agreement in writing dated the 29th day of May, 1922, whereby they withdrew their claims to the above-mentioned lots; and whereas the said Benjamin Rodrigo entered into an agreement in writing dated the 25th day of August, 1922, whereby he withdrew his claim to the above-mentioned lots, in consideration of his being declared the purchaser of lots 2, 4, 11, 12, 16, 19, and 22 in preliminary plan 6,981, on payment of a sum of Rupees One thousand eight hundred and Twenty-three and Cents Fifty only (Rs. 1,823.50), to the Government Agent, Kandy, on or before the 25th day of November, 1922, I, Alan Norman Hutt, Assistant Government Agent of the Kandy District of the Central Province, under and by virtue of the powers vested in me in that behalf by section 4 of the said Ordinances, do hereby on this 29th day of May, 1923, order and declare, under section 4, sub-section (1), of the said Ordinances, that the said lands, as more fully described herein below, are the property of the Crown.

Description of the Lands referred to.

The following lots situated in the village of Telihunna, in Ganga Ihala korale of Udapalata division of the Kandy District of the Central Province, as described in the annexed diagrams:—

I.—Preliminary plan 6,981.

Lot.	Name of Land.	Extent, A. R. P.	Lot.	Name of Land.	Extent, A. R. P.
1 ..	Kokatiyapatana, Ambagastennepatana, Bodawapatana, and Ambagastennekele (reservation for stream) ..	4 0 17	8	Ambagastennepatana <i>alias</i> Bodawapatana (reservation for stream) ..	1 0 3
3 ..	Ambulmegahamulahenakele (reservation for stream) ..	2 0 11	9 ..	Ambagastennedeniya (reservation for stream) ..	0 0 2
5 ..	Ambagastennepatana <i>alias</i> Bodawapatana (reservation for stream) ..	0 0 28			7 1 32
6 ..	Ambagastennedeniya (reservation for stream) ..	0 0 11			

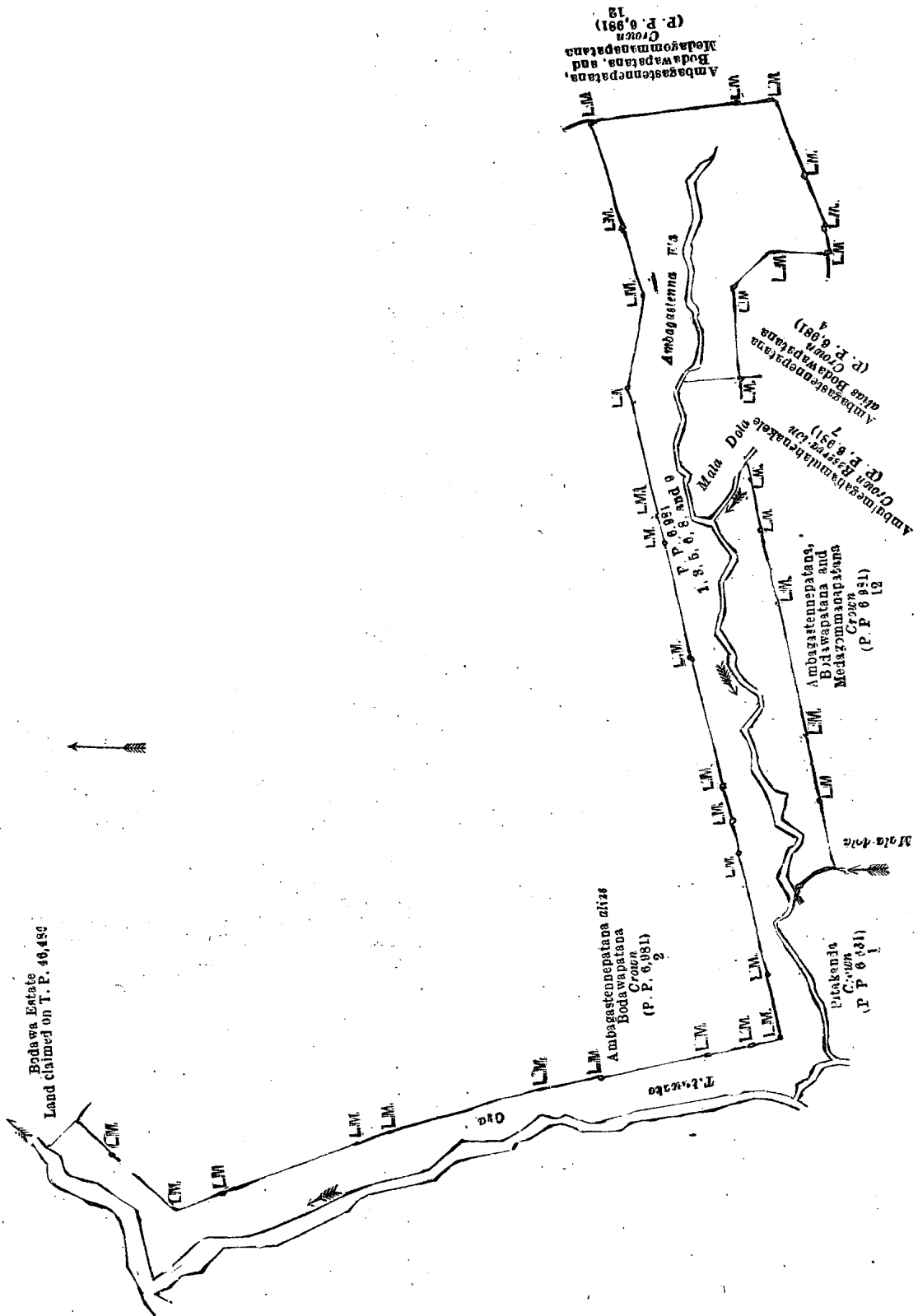
and bounded as follows: on the north by Tebuwaka-oya, Bodawa estate (land claimed on T. P. 46,486); and Ambagastennepatana *alias* Bodawapatana claimed by the Crown (P. P. 6,981/2); on the east by Ambagastennepatana, Bodawapatana, and Medagommanapatana claimed by the Crown (P. P. 6,981/12); on the south by Ambagastennepatana, Bodawapatana, and Medagommanapatana claimed by the Crown (P. P. 6,981/12), Ambagastennepatana *alias* Bodawapatana claimed by the Crown (P. P. 6,981/4), Ambulmegahamulahenakele Crown reservation (P. P. 6,981/7), Ambagastenne-ela, Pitakanda claimed by the Crown (P. P. 6,631/1), and Tebuwaka-oya; on the west by Tebuwaka-oya.

[For Diagram see page 1320.]

II.—Preliminary plan 6,981.

Lot.	Name of Land.	Extent, A. R. P.	Lot.	Name of Land.	Extent, A. R. P.
13 ..	Bodawapatana (reservation for stream) ..	0 0 12	20 ..	Medagommanakele (reservation for stream) ..	0 0 27
14 ..	Estate road ..	0 0 5	21 ..	Do. ..	2 3 10
15 ..	Ambagastennepatana <i>alias</i> Bodawapatana (reservation for stream) ..	0 1 20			8 2 2
17 ..	Waduwandalakele (reservation for stream) ..	2 2 22			
18 ..	Do. ..	2 1 26			

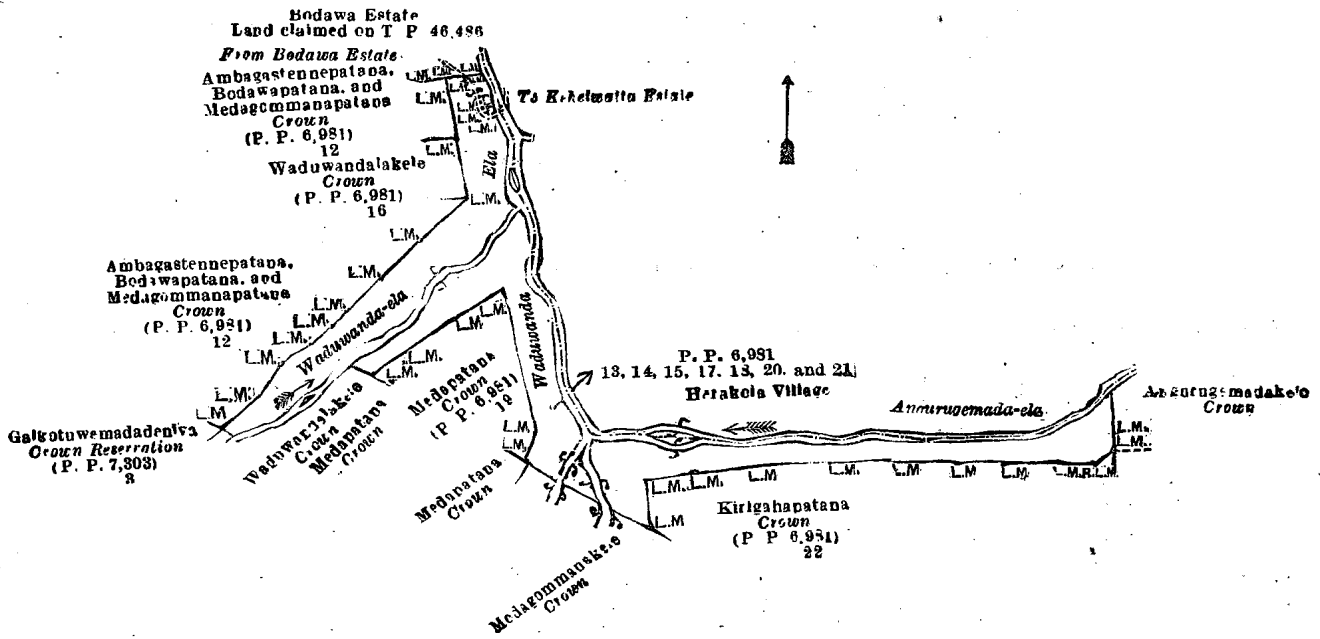
and bounded as follows: on the north by Bodawa estate (land claimed on T. P. 46,486), Waduwanda-ela, boundary limits of Herakola village and Angurugemada-ela; on the east by Angurugemadakele claimed by the Crown; on the south by Kirigahapatana claimed by the Crown (P. P. 6,981/22), Medagommanakele claimed by the Crown, Medapatana claimed by the Crown, Medapatana claimed by the Crown (P. P. 6,981/19), Waduwandalakele claimed by the Crown, Waduwanda-ela and Galkotuwemadadeniya Crown reservation (P. P. 7,303/3); and on the west by Ambagastennepatana, Bodawapatana, and Medagommanapatana claimed by the Crown (P. P. 6,981/12), Waduwandalakele claimed by the Crown (P. P. 6,981/16), and Ambagastennepatana, Bodawapatana, and Medagommanapatana claimed by the Crown (P. P. 6,981/12).



Scale of 4 Chains to an Inch.

Surveyor-General's Office,
Colombo, May 15, 1923.

C. H. VINCE,
for Surveyor-General.



Surveyor-General's Office,
Colombo, May 15, 1923.

Scale of 8 Chains to an Inch.

C. H. VINCE,
for Surveyor-General.

May 29, 1923.

A. N. HURT,
Assistant Government Agent.

PRELIMINARY NOTICES.

Colombo Notice No. 8,434.

Notice under "The Waste Lands Ordinances of 1897, 1899, 1900, and 1903."

TAKE notice that unless within three months from September 28, 1923, the persons, if any, who claim any interest in the land hereinafter mentioned appear before the Additional Assistant Government Agent of the Colombo District of the Western Province, at his office in Colombo, and make claim in person or in writing to the said land or to some interest therein :

Such Additional Assistant Government Agent, in pursuance of the powers in him vested by the said Ordinances, will declare by writing under his hand that the said land, to which no claim has been made, is the property of the Crown.

P. SARAVANAMUTTU,
Additional Assistant Government Agent.

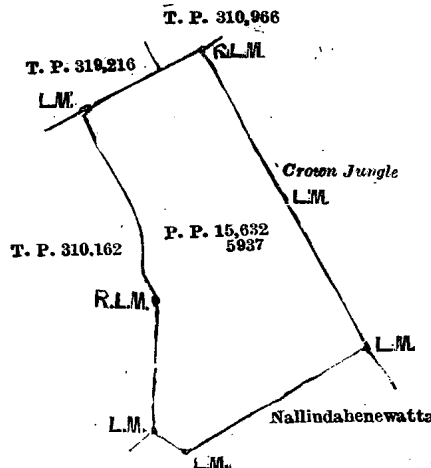
NOTE.—A claim to a right of way over the said land is a claim to an interest in the said land.

The following lot situated in the village of Dampe, in Meda pattuwa of Hewagam korale, Colombo District, of the Western Province, as described in the annexed diagram :—

Preliminary plan 15,632.

Lot.	Name of Land.	Extent, A. R. P.
5937	Kahatagahawatta	2 1 30

and bounded as follows : on the east by Crown jungle ; west by land depicted in T. P. 310,162 ; north by lands depicted in T. Ps. 310,966 and 319,216 ; and on the south by Nallindahenewatta claimed by Wije Naide *alias* Philippu Sousa.



Surveyor-General's Office,
Colombo, May 14, 1923.

Scale of 4 Chains to an Inch.

C. H. VINCE,
for Surveyor-General.

Colombo Notice No. 8,435.

Notice under "The Waste Lands Ordinances of 1897, 1899, 1900, and 1903."

TAKE notice that unless within three months from September 28, 1923, the persons, if any, who claim any interest in the lands hereinafter mentioned appear before the Additional Assistant Government Agent of the Colombo and Negombo Districts of the Western Province, at his office in Colombo, and make claim in person or in writing to the said lands or to some interest therein :

Such Additional Assistant Government Agent, in pursuance of the powers in him vested by the said Ordinances, will declare by witing under his hand that the said lands, to which no claim has been made, are the property of the Crown.

P. SARAVANAMUTTU,
Additional Assistant Government Agent.

NOTE.—A claim to a right of way over the said lands is a claim to an interest in the said lands.

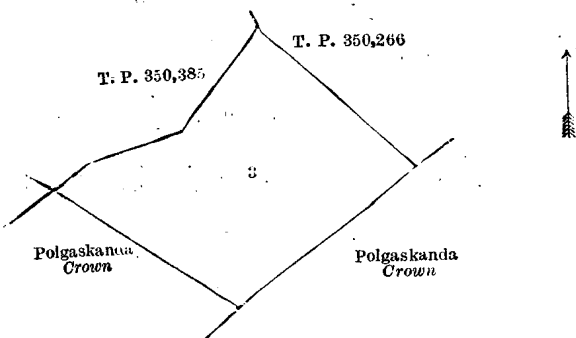
Description of the Lands referred to.

The following lots situated in the village of Elamalawala, in the Udugaha pattu of Hewagamkorale, in the Colombo District of the Western Province, as described in the annexed sketches :—

I.—Advance extract No. 3 of block survey preliminary plan 63.

Lot.	Name of Land.	Extent, A. R. P.
3	Polgaskanda	2 0 10

and bounded as follows : on the north and east by the land depicted in T. P. 350,266 ; south Polgaskanda, Crown ; and west by land depicted in T. P. 350,385.



Surveyor-General's Office,
Colombo, May 18, 1923.

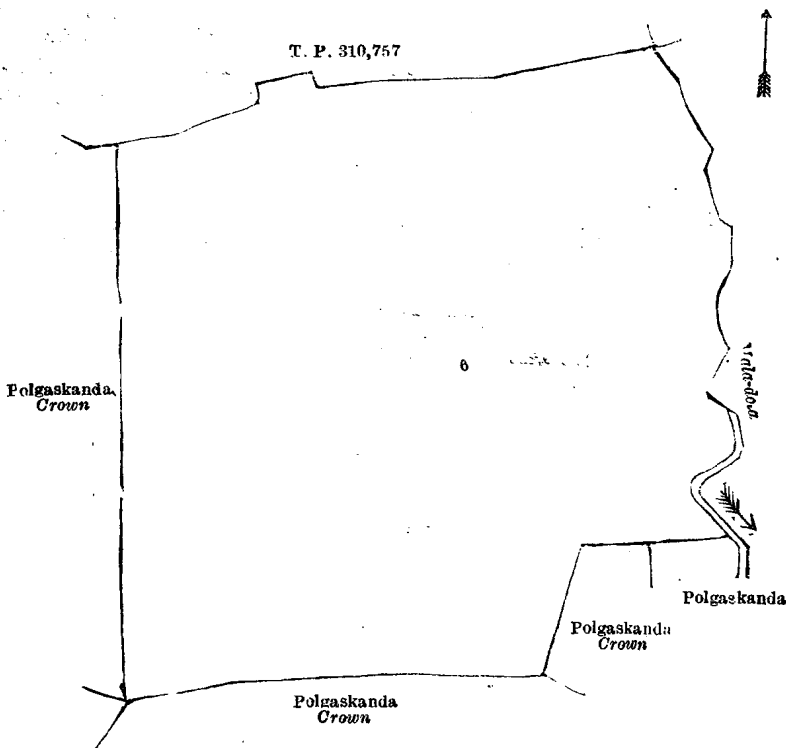
Scale of 4 Chains to an Inch.

C. H. VINCE,
for Surveyor-General.

II.—Advance extract No. 3 of block survey preliminary plan 63.

Lot.	Name of Land.	Extent, A. R. P.
6	Polgaskanda	14 3 8

and bounded as follows : on the north by land depicted in T. P. 310,757 ; east by Mala-dola, Polgaskanda planted by G. Akalis Appu (deceased), and Polgaskanda, Crown ; south by Polgaskanda, Crown ; and west by Polgaskanda, Crown.



Surveyor-General's Office,
Colombo, May 18, 1923.

Scale of 4 Chains to an Inch.

C. H. VINCE,
for Surveyor-General.

Colombo Notice No. 8,436.

Notice under "The Waste Lands Ordinances of 1897, 1899, 1900, and 1903."

TAKE notice that unless within three months from September 28, 1923, the persons, if any, who claim any interest in the lands hereinafter mentioned or in any one or more of such lands appear before the Assistant Government Agent of the Colombo and Negombo Districts, Western Province, and make claim to the said lands or any of them or to some interest therein :

Such Assistant Government Agent, in pursuance of the powers in him vested by the said Ordinances, will declare by writing under his hand that the said lands, or such of them to which no claim has been made, are the property of the Crown.

H. E. NEWNHAM,
Assistant Government Agent.

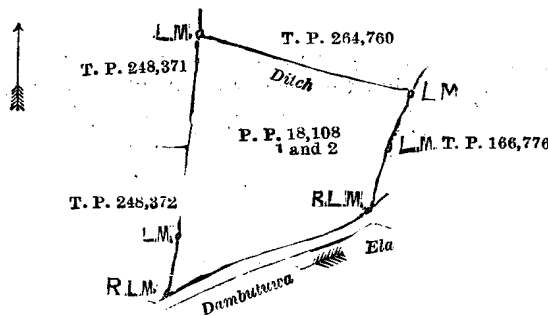
NOTE.—A claim to a right of way over the said lands or any of them is a claim to an interest in the said land or lands.

Description of the Lands referred to.

The following lots situated in Dambutuwa, in Udugaha pattuwa of Siyane korale east, in the Colombo District of the Western Province, as described in the annexed diagram :—

Lot.	Name of Land.	Preliminary plan 18,108.	Extent, A. R. P.
1	Dambutukanda	..	1 0 28
2	Do.	(reservation along the Dambutuwa-ela)	0 1 32
			1 2 20

and bounded as follows : on the north by land depicted in T. P. 264,760 ; east by land depicted in T. P. 166,776 ; south by the Dambutuwa-ela ; and on the west by lands depicted in T. Ps. 248,371 and 248,372.



Surveyor-General's Office,
Colombo, May 4, 1923.

Scale of 4 Chains to an Inch.

G. K. THORNHILL,
for Surveyor-General.

Colombo Notice No. 8,437.

Notice under "The Waste Lands Ordinances of 1897, 1899, 1900, and 1903."

TAKE notice that unless within three months from September 28, 1923, the persons, if any, who claim any interest in the land hereinafter mentioned or in any one or more of such lands appear before the Assistant Government Agent of the Colombo and Negombo Districts, Western Province, and make claim to the said lands or any of them or to some interest therein :

Such Assistant Government Agent, in pursuance of the powers in him vested by Ordinance No. 1 of 1897, will declare by writing under his hand that the said lands, or such of them to which no claim has been made, are the property of the Crown.

H. E. NEWNHAM,
Assistant Government Agent.

NOTE.—A claim to a right of way over the said land is a claim to an interest in the said land.

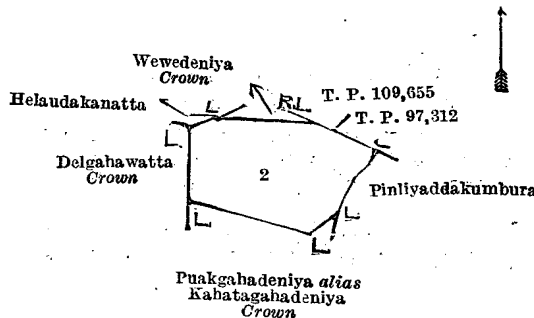
Description of the Land referred to.

The following lot situated in the village of Dangalla, in Gangaboda pattu of Siyane korale east, in the Colombo District of the Western Province, as described in the annexed sketch :—

Advance extract 3 of block survey preliminary plan No. 18.

Lot.	Name of Land.	Extent, A. R. P.
2	Puakgahadeniya <i>alias</i> Kahatagahadeniya	0 2 32

and bounded as follows : on the north by Wewedeniya (Crown), lands depicted in title plans Nos. 109,655 and 97,312 ; east by Pinliyaddakumbura claimed by Dangalla Vihare ; south by Puakgahadeniya *alias* Kahatagahadeniya (Crown) ; and on the west by Helaudakanatta claimed by Pathiranalage William, and Delgahawatta (Crown).



Surveyor-General's Office,
Colombo, July 19, 1923.

Scale of 4 Chains to an Inch.

C. H. VINCE,
for Surveyor-General.

Colombo Notice No. 8,438.

Notice under "The Waste Lands Ordinances of 1897, 1899, 1900, and 1903."

TAKE notice that unless within three months from September 28, 1923, the persons, if any, who claim any interest in the land hereinafter mentioned appear before the Additional Assistant Government Agent of the Colombo District of the Western Province, at his office in Colombo, and make claim in person or in writing to the said land or to some interest therein :

Such Additional Assistant Government Agent, in pursuance of the powers in him vested by the said Ordinances, will declare by writing under his hand that the said land, to which no claim has been made, is the property of the Crown.

P. SARAVANAMUTTU,
Additional Assistant Government Agent.

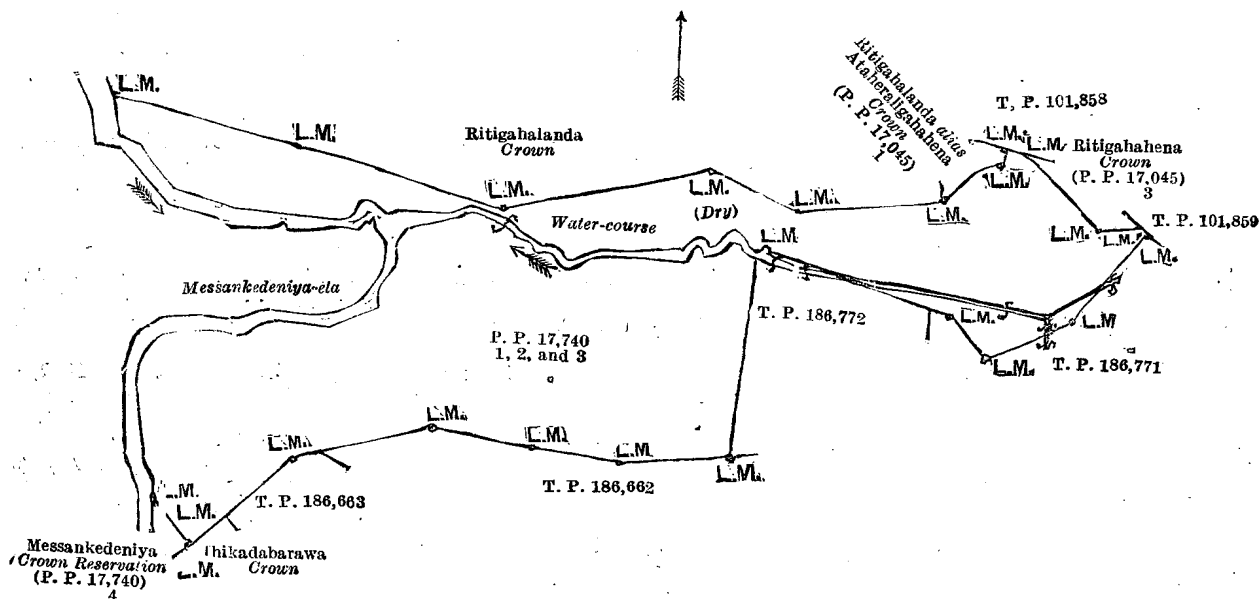
NOTE.—A claim to a right of way over the said land is a claim to an interest in the said land.

Description of the Land referred to.

The following lots situated in the village of Mawatagama, in Meda pattuwa of Hewagam korale, in the Colombo District of the Western Province, as described in the annexed diagram :—

Preliminary plan 17,740.				Extent, A. R. P.
Lot.	Name of Land.			
1	Messankedeniya	3 0 16
2	Do.	5 0 22
3	Do.	0 0 31
				8 1 29

and bounded as follows : on the north by Ritigahalanda claimed by the Crown, Ritigahalanda *alias* Ataheraligahahena claimed by the Crown (P. P. 17,045/1), and land depicted in title plan No. 101,858 ; on the east by Ritigahahena claimed by the Crown, P. P. 17,045/3, and lands depicted in title plans Nos. 101,859, 186,771, and 186,772 ; on the south by lands depicted in title plans Nos. 186,662, 186,663, and Ihikadabarawa claimed by the Crown ; and on the west by Messankedeniya-ela and Messankedeniya, Crown reservation (P. P. 17,740/4).



Surveyor-General's Office,
Colombo, January 20, 1923.

Scale of 4 Chains to an Inch.

C. R. LUNDIE,
for Surveyor-General.

Colombo Notice No. 8,439.

Notice under "The Waste Lands Ordinances of 1897, 1899, 1900, and 1903."

TAKE notice that unless within three months from September 28, 1923, the persons, if any, who claim any interest in the land hereinafter mentioned appear before the Assistant Government Agent of the Colombo and Negombo Districts of the Western Province, at his office in Colombo, and make claim in person or in writing to the said land or to some interest therein :

Such Assistant Government Agent, in pursuance of the powers in him vested by the said Ordinances, will declare by writing under his hand that the said land, to which no claim has been made, is the property of the Crown.

H. E. NEWNHAM,
Assistant Government Agent.

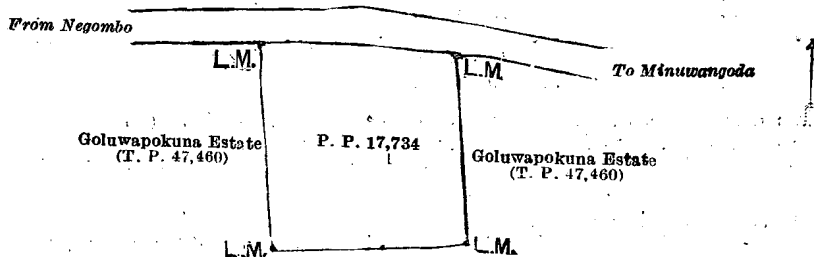
NOTE.—A claim to a right of way over the said land is a claim to an interest in the said land.

Description of the Land referred to.

The following lot situated in the village of Kadirana South, in Dasiya pattuwa of Alutkuru korale north, in the Negombo District of the Western Province, as described in the annexed diagram :—

Lot.	Name of Land.	Extent, A. R. P.
1	Kandetiyealwala	1 3 0

and bounded as follows : on the north by high road from Negombo to Minuwangoda ; on the east, south, and west by Goluwapokuna estate claimed by the Hon. Mr. W. M. Rajapakse on T. P. 47,460.



Surveyor-General's Office,
Colombo, October 19, 1922.

Scale of 4 Chains to an Inch.

C. R. LUNDIE,
for Surveyor-General.

Anuradhapura Notice No. 8,440.**Notice under "The Waste Lands Ordinances of 1897, 1899, 1900, and 1903."**

TAKE notice that unless within three months from September 28, 1923, the persons, if any, who claim any interest in the lands hereinafter mentioned or in any one or more of such lands or to some interest therein make claim in person or in writing to the said lands or any of them or to some interest therein to L. L. Hunter, Esq., Special Officer appointed under section 28 of "The Waste Lands Ordinances of 1897, 1899, 1900, and 1903," at his office at Colombo :

Such Special Officer, in pursuance of the powers vested in him by the said Ordinances, will declare by writing under his hand that the said lands, or such of them as to which no claim has been made, are the property of the Crown.

L. L. HUNTER,
Special Officer.

NOTE.—A claim to a right of way over the said lands or any of them is a claim to an interest in the land or lands.

Description of the Lands referred to.

The following lots situate in the village of Horiwila, in the Matombuwa tulana of the Matombuwa korale of the Hurulu palata of the Anuradhapura District of the North-Central Province, as described in the annexed diagrams :—

Block survey preliminary plan 866.

Lot.	Name of Land.	Extent, A. R. P.	Lot.	Name of Land.	Extent, A. R. P.
1	Palugolleyaya, Palugollemukalana (required for the construction of the railway)	38 3 9.3	30½	Pansalagawaidama	0 2 21
2	Cart track (do.)	0 0 22.7	31	Kadurugahahena, Dambagahahena, Godakirilagahahena	2 1 21
3	Kayanyaya (do.)	20 0 34.3	33	Ehatugahaidama	5 2 27
4	Palugolleyaya, Kahatagahahena, Moragashena, Dambagahahena	122 1 12	34	Horiwila-oya and Bellan-oya	9 3 32
5	Palugollemukalana	1 0 25	35	Migahaidama	3 0 27
6	Cart track	1 0 30	36	Kahatagahaidama	1 3 27
7	Damunugashena, Kudumihiriyayaya	63 1 34	37	Footpath	0 0 15
8	Indihena, Galpotahena, Kayanhena	249 1 35	44	Minipitiyalanda, Dambagahalanda, Diulgahahenyaya, Kongahayaya, Hikgahahenyaya, Wewakandalangabima	54 0 3
9	Kayanmukalana	13 2 13	45	Footpath	0 0 9
10	Footpath	0 0 18	46	Do.	0 0 29
11	Dambagahahena	25 2 12	47	Paluwewabima, Kalawagahenyaya	67 0 1
12	Cart track	2 3 18	48	Bellan-oya	2 0 28
13	Palugollemukalana, Dambagahahena	368 0 27	49	Do.	1 1 24
14	Do.	1 2 13	50	Paluwewabima	54 1 14
15	Horiwila-oya (part of)	0 3 20	51	Stream	2 1 26
16	Migahamukalana	25 3 39	52	Horiwilawewa, Paluwewabima	6 0 35
17	Do.	7 3 32	53	Tank bund (abandoned)	3 1 14
18	Dambagahaidama	2 3 1	54	Godakirilagahahenyaya, Millagahalanda, Wewakandapaulaidama	28 2 33
19	Do.	1 0 3	55	Kongahahena, Dambagahahena, Migahahenyaya	35 3 27
20	Godakiralagahaidama	3 0 14	63	Footpath	0 0 5
21	Horowvila-ela (irrigation channel and swamp)	5 1 15	64	Palugahalanda	2 2 26
22	Diulgaslanda	3 1 9	65	Do.	3 1 12
23	Do.	0 3 27	66	Do.	7 1 19
24	Horiwilawewa (tank and bund)	180 3 20	67	Palugahalanda, Diulgahalanda, Nikatugamamahalande, Dambagahahena	151 0 37
26	Dewalebima	0 0 22	68	Palugahamukalana	49 2 21
27	Cart track	0 0 21			
28	Tisbamba	5 0 12			
30	Pansalagawaidama	0 2 23			

Lot.	Name of Land.	Extent, A. R. P.	Lot.	Name of Land.	Extent, A. R. P.
69	Palugahalanda	2 3 4	81	Paluwewakanda (bund)	2 3 29
71	Damunugahahenyaya, Godakirala-gahayaya	17 1 37	82	Nikatugamawewa (tank and bund)	28 0 8
72	Footpath	0 0 4	83	Wewakandabima (reservation for tank bund)	3 1 14
73	Horow-ela	0 1 12	84	Dambagahahenyaya, Palugahalanda	35 3 30
74	Kongasyayahena, Godakiralagahaland	72 1 28	85	Footpath	0 0 38
75	Footpath	0 0 17	86	Millagahamukalana	43 0 20
76	Tank bund (abandoned)	7 2 23	87	Palugahamukalana, Henapita-mukalana	27 3 4
77	Paluwewabima, Lulabendagalayaya	113 0 23	88	Millagahamukalana, Henapita-mukalana	4 3 20
78	Do.	30 0 27	89	Footpath	1 2 10
79	Lulabendagalamukalana, Kongas-kadawala	29 0 36			
80	Mylagashena	60 3 17			2,122 2 25·3

and bounded as follows: on the north by the boundary of the Maminiya korale (the village limit of Karandapotana), the village limits of Palugollewa and Senadiriyaagama; on the east by the village limit of Udakadawala; on the south by the village limits of Galkadawala and Demunnewa; on the west by the boundary of the Maminiya korale, part of Horiwila-oya (the boundary of the Maminiya korale).

NOTE.—The following lots lying within the above-mentioned boundaries are excluded from this notice, and their aggregate acreage of 94 acres and 35 perches is not included in the acreage of 2,122 acres 2 roods and 25·3 perches shown above:—

Block survey preliminary plan 866.

Lot.	Name of Land.	Extent, A. R. P.	Lot.	Name of Land.	Extent, A. R. P.
29	Pansalawatta	1 0 7	c 56	Dambagahakumbura	0 0 26
32	Ikirikotuwa, Dehigahakumbura, Mahaissarapanguwa, Kongahakotuwa, Angandakumbura, Kotakotuwa	52 1 27	c 57	Do. (part of T. P. 249,872)	1 3 1
A 25	Gangoda, Makulagahawatta, Puranawatta, Ambagahawatta, Kumbuk-gahaidama, and Kosgahawatta	10 0 30	c 58	Do.	0 1 8
A 38	Ambagahawatta (T. P. 317,511)	0 0 11	c 59	Do.	0 0 11
A 39	Alutwatta (T. Ps. 317,513 and 317,514)	0 1 3	c 60	Do.	0 0 7
B 40	Puranaganwasankumbura	2 3 26	c 61	Do.	0 1 33
B 41	Accaraidama (T. P. 249,321)	1 3 8	c 62	Do. (T. Ps. 239,714, 344,352, 342,396, and part of 249,872)	7 0 8
B 42	Do.	0 1 7	c 70	Dambagahakumbura	15 1 10
B 43	Do.	0 0 12			94 0 35

[For Diagrams of Sketch Sections Nos. 1, 2, and 3, see pages 1327 to 1329.]

Anuradhapura Notice No. 8,441.

Notice under "The Waste Lands Ordinances of 1897, 1899, 1900, and 1903."

TAKE notice that unless within three months from September 28, 1923, the persons, if any, who claim any interest in the lands hereinafter mentioned or in any one or more of such lands or to some interest therein make claim in person or in writing to the said lands or any of them or to some interest therein to L. L. Hunter, Esq., Special Officer appointed under section 28 of "The Waste Lands Ordinances of 1897, 1899, 1900, and 1903," at his office at Colombo:

Such Special Officer, in pursuance of the powers vested in him by the said Ordinances, will declare by writing under his hand that the said lands, or such of them as to which no claim has been made, are the property of the Crown.

L. L. HUNTER,
Special Officer.

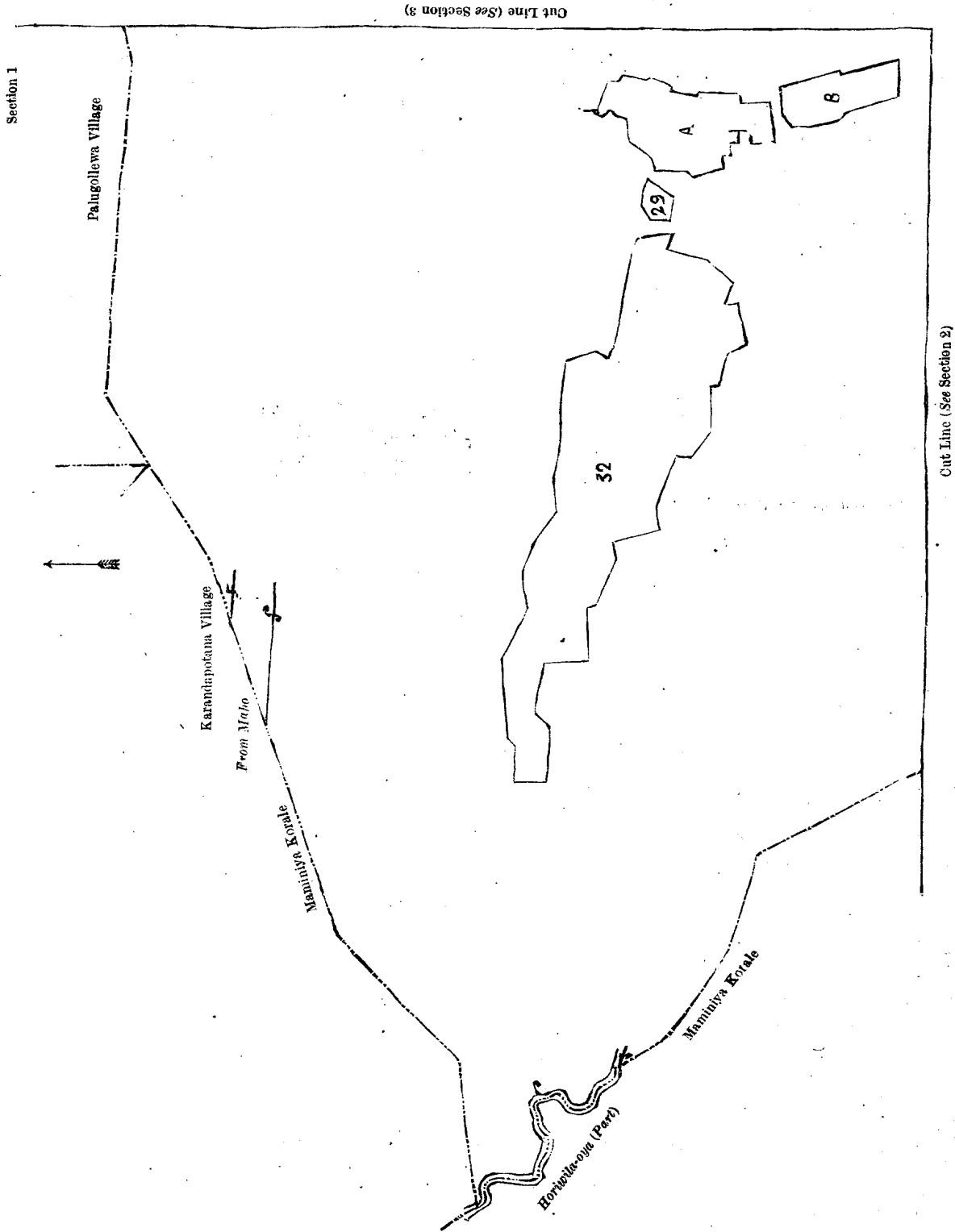
NOTE.—A claim to a right of way over the said lands or any of them is a claim to an interest in the land or lands.

Description of the Lands referred to.

The following lots situate in the village of Palugaswewa, in the Matombuwa tulana of the Matombuwa korale of the Hurulu palata of the North-Central Province, as described in the annexed diagrams:—

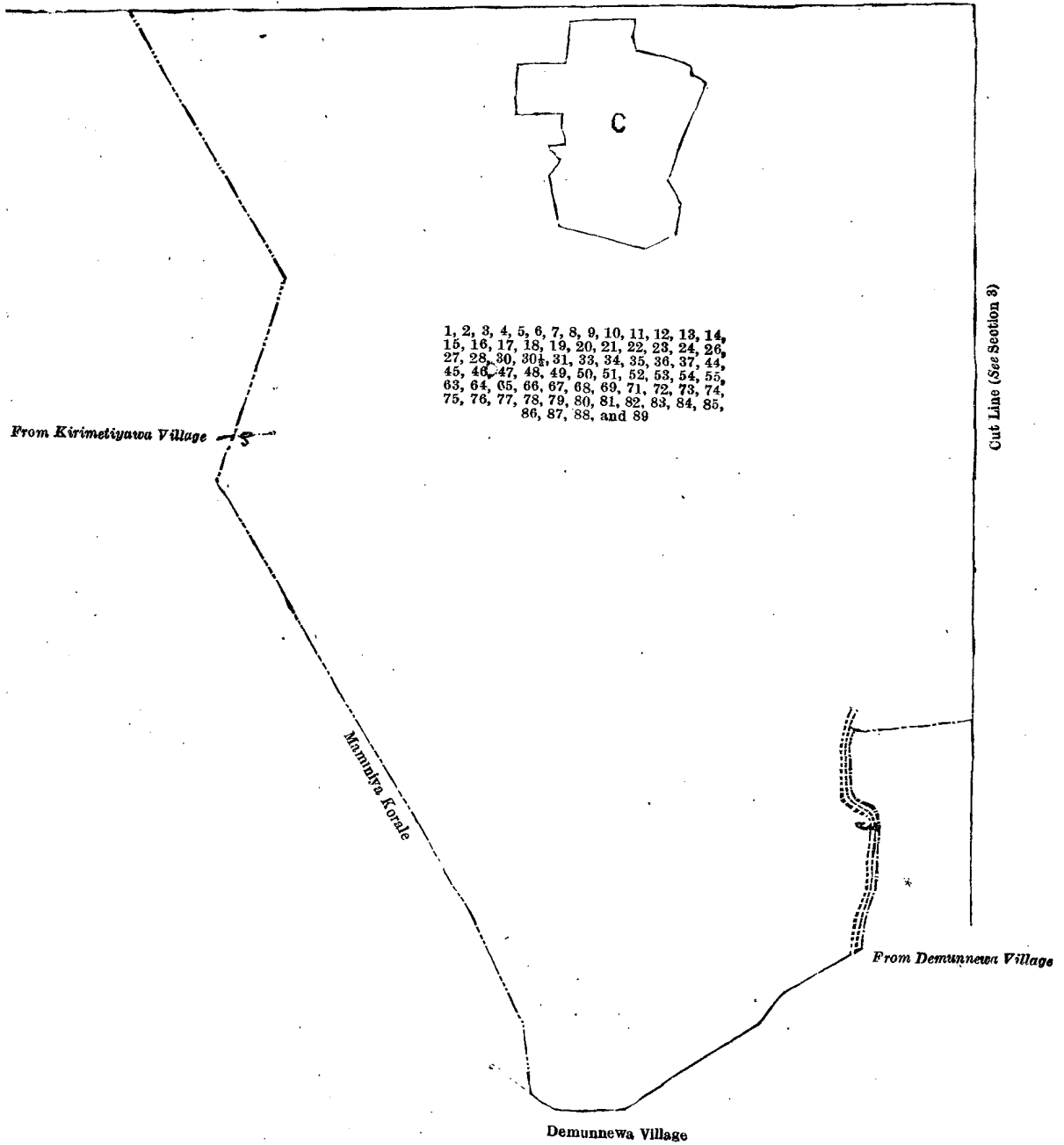
Block survey preliminary plan 846.

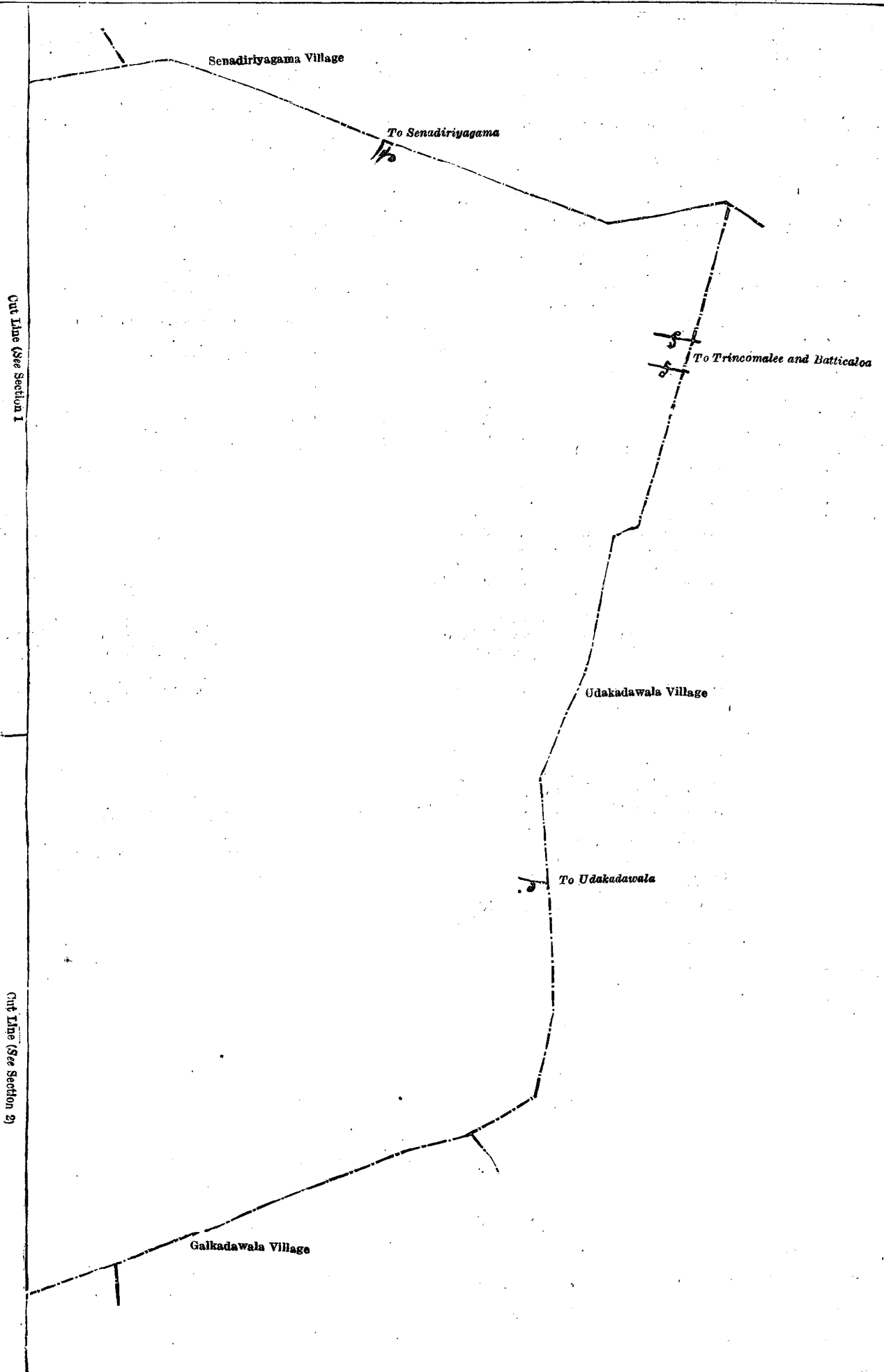
Lot.	Name of Land.	Extent, A. R. P.	Lot.	Name of Land.	Extent, A. R. P.
1	Mahawela (tank)	0 0 39·8	20	Kolongahalanda (reservation for tank bund)	1 0 17·3
2	Do. (do.)	0 0 30·5	21	Talgasmulayaya alias Kolongahaland (reservation for main road)	0 1 18·1
3	Udakadawalawewa (tank)	0 2 2·2	22	Main road	0 2 27·6
4	Kumbukgasyaya	0 0 37·3	23	Talgasmulayaya alias Batuyaya (reservation for main road)	0 2 17
6	Accarawela	0 0 3·6	24	Talgasmulayaya alias Batuyaya (reservation for main road)	7 2 37·7
7	Do.	0 0 2·6	25	Footpath	0 0 20
8	Do.	0 0 2	26	Palugaswewamukalana	44 1 1
11	Do.	0 0 1·2	27	Gabyaya	338 2 9
12	Kumbukgasyaya and Batulandeyaya	0 3 37·1	28	Cart track	0 3 7
13	Do.	0 0 29·8	29	Wambotuyaya and Dalukgaleyaya	274 0 10
14	Ela	0 0 1·8	30	Palugaswewamukalana	27 0 25
15	Ulpata-ela	0 0 19·7	31	Cart track	0 2 29
16	Rumbukgasyaya	2 1 30·7			
17	Footpath	0 0 1·2			
18	Batulandeyaya	0 0 35·5			
19	Talgasmulayaya alias Kongahalanda	1 2 1·1			



Section 2

Cut Line (See Section 1)





Surveyor-General's Office,
Colombo, May 8, 1923.

Scale of 16 Chains to an Inch.
Anuradhapura S. O. 33—1923.

C. H. VINCE,
for Surveyor-General.

Lot.	Name of Land.	Extent, A. R. P.	Lot.	Name of Land.	Extent, A. R. P.
32 ..	Palugaswewa (tank and bund) ..	85 0 23	57 ..	Talgasmulayaya <i>alias</i> Kolongahaland (reservation for cart track) ..	0 0 5
33 ..	Footpath ..	0 0 27	58 ..	Main road ..	2 2 10
34 ..	Moragodeyaya <i>alias</i> Dambagahaland ..	60 1 25	59 ..	Talgasmulayaya <i>alias</i> Batuyaya (reservation for main road) ..	0 3 5
35 ..	Palugaswewamukalana ..	10 3 30	60 ..	Tisbamba (reservation for Gangoda) ..	6 3 4
36 ..	Moragodeyaya, Dambagahaland (reservation for main road) ..	2 2 22	61 ..	Tisbamba ..	0 0 12
37 ..	Main road (part of) ..	0 1 12	62 ..	Do. ..	0 0 23
38 ..	Moragodeyaya (reservation for tank bund) ..	0 2 25	63 ..	Do. ..	0 0 11
40 ..	Horow-ela (channel) ..	0 0 2	64 ..	Do. ..	0 0 5
41 ..	Kolongahaland, Dambagahaland, Batulandeyaya <i>alias</i> Dambagahaidama ..	5 3 27	66 ..	Iscolawatta (Government school and garden) ..	0 1 0
42 ..	Pansalawatta ..	2 1 10	67 ..	Cart track ..	0 0 8
45 ..	Footpath and reservation ..	0 0 27	68 ..	Dambagahawatta ..	0 2 38
46 ..	Batulandeyaya <i>alias</i> Dambagahaidama ..	2 2 12	69 ..	Footpath and reservation ..	0 1 0
47 ..	Batulandeyaya <i>alias</i> Dambagahaidama ..	2 0 26	70 ..	Mahawela (reservation for main road) ..	0 1 24
48 ..	Batulandeyayewatta <i>alias</i> Dambagahaidama ..	0 0 30	71 ..	Bogahaland (do. do.) ..	0 2 15
49 ..	Batulandeyaya <i>alias</i> Dambagahaidama ..	4 0 2	72 ..	Footpath (approach road to cemetery) ..	0 0 6
50 ..	Cart track ..	0 0 20	73 ..	Minipitiya (cemetery) ..	1 0 4
51 ..	Alapatwewa (tank and bund) ..	39 2 2	74 ..	Bogahaland ..	49 3 3
52 ..	Nugagahayaya and Kiriwanewalayaya ..	123 3 6	75 ..	Cart track ..	1 0 4
53 ..	Palugaswewamukalana ..	12 3 6	76 ..	Bogahayaya ..	6 1 34
54 ..	Talgasmulayaya <i>alias</i> Nugagahayaya (reservation for main road) ..	0 0 36	78 ..	Mahawela (tank) ..	5 0 30
55 ..	Talgasmulayaya <i>alias</i> Kolongahaland ..	9 0 4	79 ..	Kumbukgasyaya <i>alias</i> Batulanda ..	14 0 16
56 ..	Kolongahawatta ..	0 1 20	80 ..	Footpath ..	0 0 17
			81 ..	Dambagahayaya <i>alias</i> Batuyaya ..	30 3 20
			82 ..	Kumbukgasyaya ..	0 0 30
			83 ..	Ulpata-ela ..	0 0 16
			84 ..	Kumbukgasyaya ..	4 1 35
			87 ..	Udakadawalawewa (tank) ..	0 0 18
					1,192 2 1·8

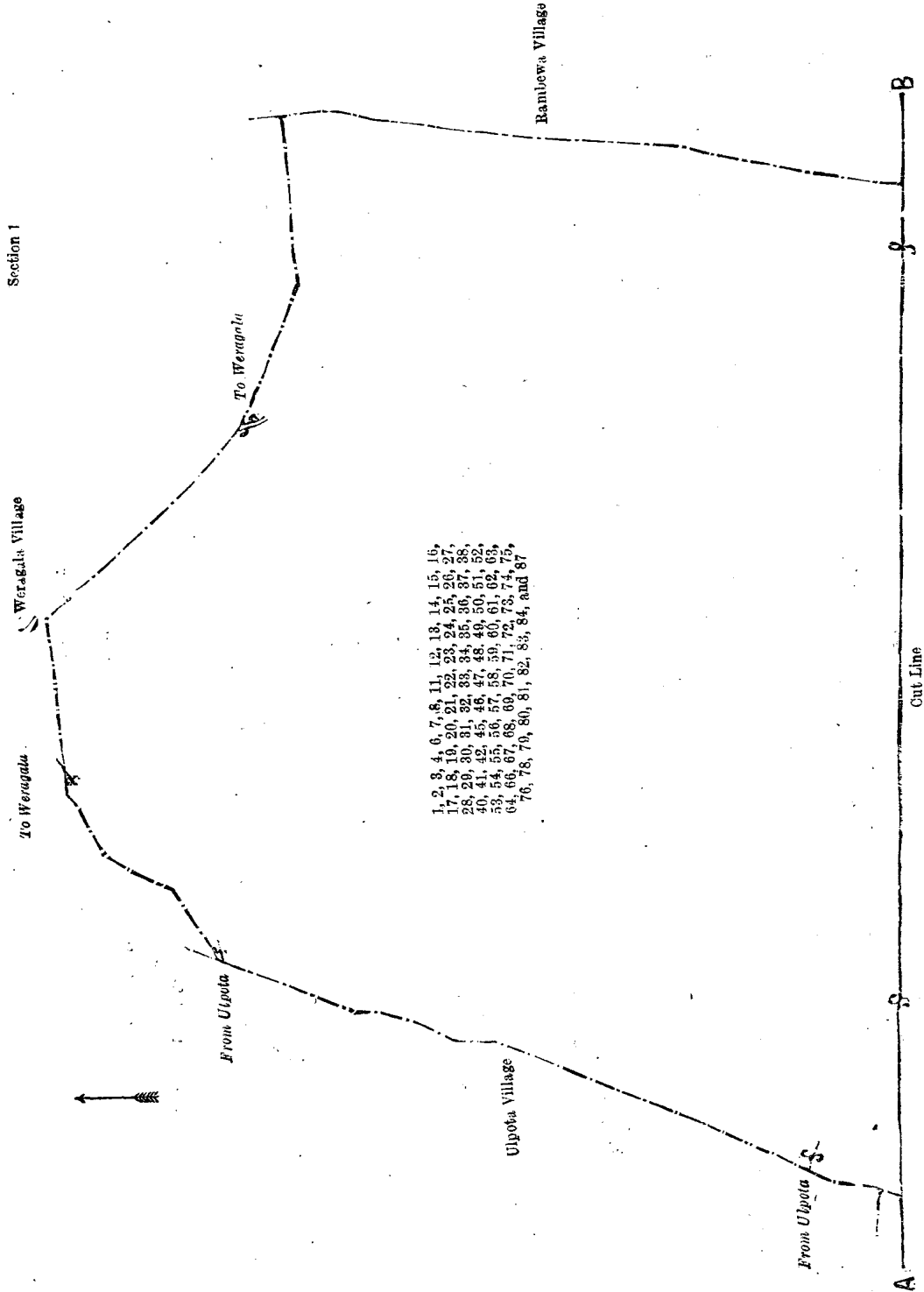
and bounded as follows : on the north by the village limit of Weragala ; on the east by the village limits of Rambewa and Yakandagaswewa ; on the south by the village limits of Yakandagaswewa and Udakadawala ; on the west by the village limit of Udakadawala, part of main road (the village limit of Udakadawala), the village limits of Senadriyagama and Ulpota.

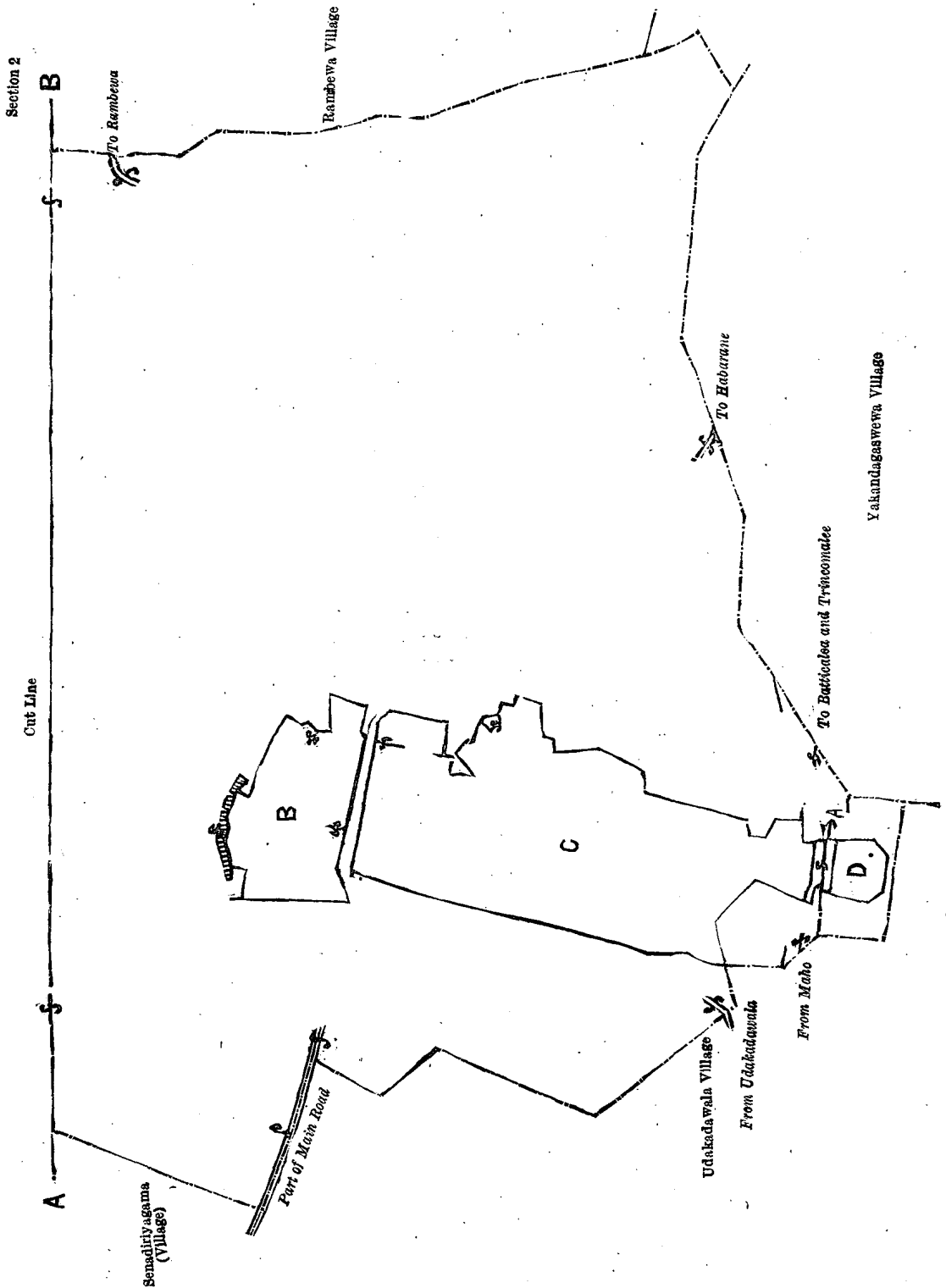
NOTE.—The following lots lying within the above-mentioned boundaries are excluded from this notice, and their aggregate acreage of 89 acres 2 roods and 20·6 perches is not included in the acreage of 1,192 acres 2 roods and 1·8 perches given above :—

Block survey preliminary plan 846.

Lot.	Name of Land.	Extent, A. R. P.	Lot.	Name of Land.	Extent, A. R. P.
A 5 ..	Mahawela (part of T. P. 252,859) ..	1 0 2·1	B 44 ..	Pansalawatta ..	1 0 16
A 9 ..	Accarawela (part of T. P. 252,859) ..	0 0 2·8	C 65 ..	Tisbamba ..	0 0 25
A 10 ..	Do. (do. do.) ..	0 0 12·7	C 77 ..	Mahawela (T. P. 236,261) ..	65 3 3
B 39 ..	Ambagahalandeaccarekumbura <i>alias</i> Meegasaccarekumbura, Pinkumbura, Puranawelapalawatta (T. Ps. 236,451 and 155,343) ..	18 1 34	D 85 ..	Meegahakumbura ..	0 3 33
B 43 ..	Pinkumbura ..	0 0 13	D 86 ..	Do. (part of T. P. 252,859) ..	1 3 39
					89 2 20·6

[For Diagrams of Sections 1 and 2 see pages 1331 and 1332.]





Surveyor-General's Office,
Colombo, May 11, 1923.

Scale of 16 Chains to an Inch.

Anuradhapura S. O. 34—1923.

C. H. VINCE,
for Surveyor-General.

LAND SALES IN THE CENTRAL PROVINCE.

On Saturday, November 17, 1923, at 10 A.M., the Assistant Government Agent for the Nuwara Eliya District, will put up to auction, at his office in Nuwara Eliya, the lease of the under-mentioned portions of Crown land on the terms authorized by Government.

Two allotments of land situated within the limits of the Board of Improvement, Nuwara Eliya, in the Nuwara Eliya District of the Central Province.

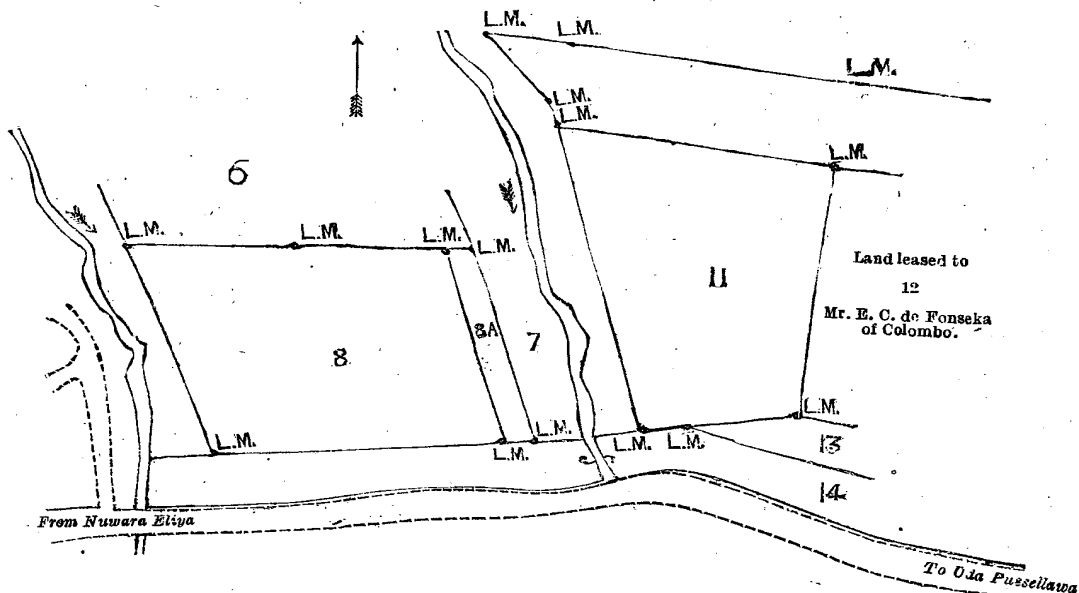
		Preliminary plan 6,643. Claimant—Crown.		Extent.	
Lot.	Name of Land.	Name of Applicant.	Description.	A.	R. P.
8	Barrack plain	---	Patana	0	3 7.6
11	Do.	---	do.	0	2 39.62

Upset price Rs. 25 a year per block.

Conditions of Sale of Lease.

1. The lease to extend for a term of fifty years.
2. The lessee will be bound to complete a residential building within two years from the date of lease, and expend on such building the sum of Rs. 7,000 at the least, under penalty of forfeiture of the lease and all moneys paid on account of it.
3. The lessee will be bound to submit plans of all buildings proposed to be erected for the approval of the Board of Improvement, Nuwara Eliya. It shall be competent for the Board of Improvement to reject such plans wholly, or to direct such modification as may seem to the Board desirable.
4. The lessee shall not sublet, nor mortgage, nor transfer the lease without the sanction of Government.
5. The lessee to maintain and repair the buildings, pay all rates and taxes, and erect and keep in repair a substantial fence or boundary wall round the premises.
6. At the expiration or sooner determination of the lease the lessee to surrender to the Government the demised premises with all buildings erected thereon, together with all additions, improvements, and fixtures in good repair and condition, and the lessee shall not be entitled to any payment of any compensation in respect of the said buildings or improvements or on any account whatsoever.
7. The Assistant Government Agent reserves the right, without question, of rejecting the highest or any bid.
8. The lessee will be required to enter into a lease substantially in the form G. A. A 120, copies of which can be obtained from the Assistant Government Agent, Nuwara Eliya.

A sketch showing the lots to be leased is given below :—



Further particulars regarding the lands and the terms of the lease can be obtained from the Assistant Government Agent, Nuwara Eliya, and plans of the lots are obtainable from the Surveyor-General.

Colonial Secretary's Office,
Colombo, September 21, 1923.

CECIL CLEMENTI,
Colonial Secretary.

LAND SALES IN THE SOUTHERN PROVINCE.

No. 4,056, S. P.—The Government Agent, Southern Province, will on Thursday, November 15, 1923, at 1 P.M., at his office in Galle Kacheheri, put up to auction, for sale or settlement, or will otherwise dispose of, the under-mentioned portions of Crown land, in accordance with the regulations of Government regarding land sales. Twelve allotments of land situated in the Bentota-Walallawiti korale division of the Galle District of the Southern Province.

Lot.	Name of Land.	Name of Applicant.	Description.	Claimant—Crown.	Extent.		Upset price per acre, Rs.	
					A.	R. P.		
Preliminary plan 11,838. Village—Metiwiliya.								
4	Kahabaddalaokanda	G. R. de Zoysa of No. 34, Chatham street, Colombo	Deniya	..	0	1 17	40	
Preliminary plan 11,959. Village—Pelagaspalata.								
1	Alporukanda	P. M. Abeysekera Vidane Arachchi of Kosgoda	Jungle	..	2	3 19	—*	
2	Do.	B. M. Wijerama of Kosgoda	do.	..	1	3 18	—*	
3	Alporukandeaddara <i>alias</i> Kohilawale-kattiya	S. P. A. Wickreamaratna, Korale Arachchi, Kosgoda	do.	..	1	0 0	—*	
5	Alporukanda	do.	Jungle (not for sale)	..	0	0 11	—†	
6	Do.	P. M. Abeysekera, Vidane Arachchi of Kosgoda	Jungle	..	8	0 19	—*	
Preliminary plan 12,099. Village—Rantotuwila.								
2	Kiripelagahagoipola <i>alias</i> Beliketiyagoda-addarakumbura	P. R. Jonia of Rantotuwila	Paddy	..	0	1 14	75	
Claimant—P. R. Jonia.								
4	Beliketiyagodakele	P. R. Jonia of Rantotuwila	Jungle contains coconut, &c.	..	2	0 27	75	
					Plantation	..	—	3.75
Preliminary plan 12,145. Village—Yatagala.								
2	Delgahawattakele	R. H. Dias Bandaranayaka of Puswelbokka estate, Bentota	Low jungle	..	0	0 28	158‡	
Claimant—T. H. Saidoris.								
4	Delgahawatta	R. H. Dias Bandaranayaka of Puswelbokka estate, Bentota	Garden	..	0	2 10	46‡	
Claimant—Crown.								
6	Korakinamanana	R. H. Dias Bandaranayaka of Puswelbokka estate, Bentota	Owita	..	1	0 34	156‡	
Claimant—H. M. Wickremanayaka of Duwemodera.								
8	Korakinamanana	R. H. Dias Bandaranayaka of Puswelbokka estate, Bentota	Threshing-floor	..	0	0 39	46‡	
Claimants—(1) Amujo, (2) Saidoris, (3) Saidiris, (4) Matcho.								
9	Delgahaowita	R. H. Dias Bandaranayaka of Puswelbokka estate, Bentota	Open land	..	0	1 37	46‡	
					Plantation	..	—	3.05
Preliminary plan 12,287. Village—Nawadagala.								
1	Panapolawatta-addaramanana <i>alias</i> Panapolagawawatta-addaramanana	A. H. Danoris of Elpitiya	Low jungle	..	0	3 37	66	
Claimant—Crown.								
Preliminary Plan 12,315. Village—Elpitiya.								
1	Dawatagahakumbura-addaradeniya <i>alias</i> Dawatagahakumbura-addaramanana	M. Don Pichoris de Silva, P. O. of Elpitiya	Deniya	..	0	3 39	86	
Claimant—Crown.								
Preliminary plan 12,319. Village—Polatupalata.								
Claimants—(1) Walakuluge Suwisappu, (2) ditto Hendrickappu, (3) ditto Andrisappu, (4) Walallawiti Dona Cathrina of Induruwa.								
1	Palatupalatadikgoipolamedakebella	W. Andy Silva of Nape	Paddy field	..	0	1 26	110	
Claimant—Crown.								
2	Dikkeleokanda	W. Andy Silva of Nape	Deniya	..	1	1 35	—*	
3	Dikkele	do.	Low jungle (not for sale)	..	1	0 4	—†	
4	Do.	do.	Low jungle	..	3	0 11	—*	
5	Do.	T. Punchi Sinno Silva of Middemulla	do.	..	2	3 37	—*	
6	Do.	do.	do.	..	3	1 0	—*	
7	Do.	do.	Paddy &c. (not for sale)	..	—	—	—§	
Preliminary plan 11,826. Village—Gonagala.								
23	Kapuhenuzumulla	D. A. Wijesinha of Gonagala	Garden	..	0	0 9.4	80	
					Plantation	..	—	8.40

* These lots will not be sold.

† Reservation.

‡ Value of land per acre with mining rights Rs. 158.

§ Land unclaimed by Crown.

Further information regarding these lands can be obtained from the Government Agent, Southern Province, and their plans from the Surveyor-General.

Colonial Secretary's Office,
Colombo, September 21, 1923.

CECIL CLEMENTI,
Colonial Secretary.

No. 4,057, S. P.—The Government Agent, Southern Province, will on Tuesday, November 13, 1923, at 1 P.M., at his office in Galle Kachcheri, put up to auction, for sale or settlement, or will otherwise dispose of, the under-mentioned portions of Crown land, in accordance with the regulations of Government regarding land sales. Seventeen allotments of land situated in the Ganga-boda pattu division of the Galle District of the Southern Province.

Lot.	Name of Land.	Name of Applicant.	Description.	Extent.			Upset price per acre, Rs.
				A.	R.	P.	
Final village plan 570. Village—Nagoda. Claimant—Crown.							
61A	Puwakgahahena	N. Carolis	Low jungle	0	3	16	42.50
61B	Do.	K. R. Nanduwa	do.	1	1	8	42
105A	Kennawinnahena	H. Raphael	Chena	3	0	30	50
206C	Ukgalgodakandehena	Udugama M. Sinno Appu de Silva	do.	1	3	30	40
Preliminary plan 12,254. Village—Hommeliya. Claimant—Crown.							
1	Pelagasketiyekanda	P. Ponnaemperuma of Kumbalwella, Galle	Low jungle	3	3	18	58
2	Pelagasketiyadeniya	P. Ponnaemperuma of Kumbalwella, Galle	Garden Plantation	0	1	5	55 1.75
3	Pelagasketiyahena	P. Ponnaemperuma of Kumbalwella, Galle	Low jungle	0	0	8	—*
4	Do.	Siyambalagodage Teloris of Hommiliya	do.	0	3	23	55
5	Do.	do.	Low jungle (not for sale)	0	0	16	—*
Preliminary plan 12,327. Village—Demalagama. Claimant—Crown.							
1	Kirimetiya kanda	Pemattuhewage Siyadoris of Demalagama	High jungle	0	2	18	80
2	Kirimetiya kandeowita	do.	Owita	0	1	20	60
3	Do.	do.	Ditto (not for sale)	0	0	7	—*
4	Kirimetiya kanda	Mr. V. A. de Silva of Galle	High jungle	9	3	36	80
5	Do.	do.	Low jungle (not for sale)	0	0	22	—*
6	Do.	do.	High jungle (not for sale)	1	1	12	—*
7	Do.	do.	Low jungle (not for sale)	0	0	1	—*
8	Kirimetiganamullewela	Mr. V. A. de Silva of Galle	Paddy field	0	0	28	60
9	Kirimetiya kanda	H. V. R. de Silva of Galle	High jungle	9	1	28	80
Preliminary plan 12,330. Village—Gammeddegoda. Claimant—Crown.							
1	Palowitakanattegododa	Hewaruppage Hinnihamy of Gammeddegoda	Native garden Plantation	0	3	32	55 2.90
2	Do.	do.	Open waste land	0	1	10	55
3	Do.	do.	Ditto (not for sale)	0	3	0	—*
4	Morainnagodahena alias Kitulahena	Hewaruppage Hinnehamy of Gammeddegoda	Low jungle (not for sale)	0	1	38	—*
5	Do.	Hewaruppage Sadirishamy of Udaweliwitiya	Low jungle	0	3	19	55
Preliminary plan 12,336. Village—Diviture. Claimant—Crown.							
1	Galkirakanda	Mr. E. P. Jayawardene of Woodlands, Baddegama	High jungle (not for sale)	0	1	25	—*
2	Do.	do.	do.	0	0	34	—*
3	Do.	do.	High jungle	9	1	27	80
4	Galhirakumbura	Mr. E. P. Jayawardene of Woodlands, Baddegama	Paddy field	0	0	16	60

* Reservation.

Further information regarding these lands can be obtained from the Government Agent, Southern Province, and their plans from the Surveyor-General.

Colonial Secretary's Office,
Colombo, September 21, 1923.

CECIL CLEMENTI,
Colonial Secretary.

No. 4,058, S. P.—The Government Agent, Southern Province, will on Tuesday, November 20, 1923, at 1 P.M., at his office in Galle Kachcheri, put up to auction, for sale or settlement, or will otherwise dispose of, the under-mentioned portions of Crown land, in accordance with the regulations of Government regarding land sales. Five allotments of land situated in the Bentota-Walallawiti korale division of the Galle District of the Southern Province.

Lot.	Name of Land.	Name of Applicant.	Description.	Extent.			Upset price per acre, Rs.
				A.	R.	P.	
Preliminary plan 12,124. Village—Wattehena. Claimant—Crown.							
1	Bogahahena	H. J. Gunatilleke of Talgaswela estate	Chena	2	0	1	56
2	Bataketiyakanda alias Bogahahenekanda	do.	Jungle and deniya (not for sale)	0	3	33	—*
3	Do.	do.	Jungle	7	1	1	76
4	Bogahahenedeniya alias Dehigahahenedeniya	do.	Deniya	1	0	32	66
5	Do.	do.	Deniya (not for sale)	0	0	34	—*
6	Do.	do.	Deniya	1	3	10	56
7	Bataketiyakanda alias Bogahahenekanda	do.	Jungle	9	1	9	76

* Reservation.

Further information regarding these lands can be obtained from the Government Agent, Southern Province, and their plans from the Surveyor-General.

Colonial Secretary's Office,
Colombo, September 22, 1923.

CECIL CLEMENTI,
Colonial Secretary.

No. 4,059, S. P.—The Government Agent, Southern Province, will on Tuesday, November 20, 1923, at 1 P. M., at his office in Galle Kachcheri, put up to auction, for sale or settlement, or will otherwise dispose of, the under-mentioned portions of Crown land, in accordance with the regulations of Government regarding land sales. Three allotments of land situated in the Talpe pattu division of the Galle District of the Southern Province.

Lot.	Name of Land.	Name of Applicant.	Description.	Extent.		Upset price per acre, Rs.
				A.	R. P.	
Preliminary plan 11,049. Village—Hiyare. Claimant—Crown.						
30	Etambagasmullepahalakumbura	William P. de Silva for V. E. L. S. Letchimanchetty	Paddy	1	0 17	40
Preliminary plan 12,040. Village—Beranagoda. Claimant—Crown.						
1	Indureduwa	Mahadurage Awneris of Beranagoda	Chena	1	0 5	48
Preliminary plan 11,296. Village—Kottawa. Claimant—Crown.						
2	Jambughaliyaddebasnaregodakanda	Keppitiyagoda Vithanage Nonohamy	do.	0	3 27	65

Further information regarding these lands can be obtained from the Government Agent, Southern Province, and their plans from the Surveyor-General.

Colonial Secretary's Office,
Colombo, September 24, 1923.

CECIL CLEMENTI,
Colonial Secretary.

No. 4,060, S. P.—The Government Agent, Southern Province, will on Tuesday, December 11, 1923, at 1 P. M., at his office in Galle Kachcheri, put up to auction, for sale or settlement, or will otherwise dispose of, the under-mentioned portions of Crown land, in accordance with the regulations of Government regarding land sales. An allotment of land situated in the Four Gravets division of the Galle District of the Southern Province.

Lot.	Name of Land.	Name of Applicant.	Description.	Extent.		Upset price per acre, Rs.
				A.	R. P.	
Preliminary plan 11,943. Village—Labuduwa. Claimant—Malawitantirige Rijaneri of Godakanda.						
1	Beligahaliaddekumbura	Malawitantirige Rijaneri of Godakanda	Paddy field	0	2 16	90

Further information regarding this land can be obtained from the Government Agent, Southern Province, and its plan from the Surveyor-General.

Colonial Secretary's Office,
Colombo, September 25, 1923.

CECIL CLEMENTI,
Colonial Secretary.

No. 4,061, S. P.—The Assistant Government Agent, Matara, will on Tuesday, November 13, 1923, at 10 A. M., at his office in Deniyaya Resthouse, put up to auction, for sale or settlement, or will otherwise dispose of, the under-mentioned portions of Crown land, in accordance with the regulations of Government regarding land sales. Fifty-nine allotments of land situated in the Morawak korale division of the Matara District of the Southern Province.

Lot.	Name of Land.	Name of Applicant.	Description.	Extent.		Upset price per acre, Rs.
				A.	R. P.	
Final village plan 10. Village—Weliwe. Claimant—Crown.						
53	Miwanadeniya	E. Ramachandra	Paddy land	3	0 35	130*
20½	Miwanadeniyehena	—	Path reservation	0	1 7	—†
Final village plan 4 and 40. Village—Morawaka. Claimant—Crown.						
64U	Indikadulladeniya	V. P. Don Carolis	Paddy land	1	0 6	42*
64V	Do.	—	Dola reservation	0	2 33	—†
Final village plan 24. Village—Dangala. Claimant—Crown.						
13	Mahawila	M. Abeywickrama	Paddy land	5	1 1	211*
Final village plan 27. Village—Deranagala. Claimant—Crown.						
52E	Udaokandedeniya	D. H. Abeywickrama	Paddy land	4	0 2	161*
52F	Koulketiyehena	—	Stream reservation	3	3 16	—†
Block survey preliminary plan 33. Village—Beralapanatara. Claimant—Crown.						
13G	Burullagahakoratuwa Hingurubadawitiya	alias W. W. Mudalihami	Chena	6	0 28	45
13H	Do.	—	Dola reservation	0	2 33	—†
154	Migahawattehena	D. C. W. Wellappuli	Chena	4	1 33	40
154A	Do.	—	Road reservation	0	1 10	—†
154B	Do.	D. C. W. Wellappuli	Chena	0	2 1	40
Claimant—P. Dissan (encroacher).						
154C	Dangaskumbura	—	Paddy land	0	0 10	7*
Claimant—Crown.						
154D	Migahawattehena	—	Chena	1	1 15	40
Claimant—P. Dissan (encroacher).						
154E	Kendagasmullagawawatta	—	Chena	0	0 7	3*
Final village plan 12. Village—Siyambalagoda. Claimant—Crown.						
75F	Dehiwattehena	V. P. D. Mathes	Chena	2	0 23	40
75C	Do.	D. K. D. Dines	do.	2	1 18	50
75E	Do.	D. K. D. Juwanis	do.	2	0 15	40
75D	Do.	A. K. Don Charles	do.	2	0 21	40
74D	Nawalehena	A. K. Don Sadiris	do.	3	3 3	40
Claimant—M. Kirihami and another (encroachers).						
74E	Nawalehena	—	Garden	0	0 25	80
74F	Nawalehenakumbura	—	Paddy land	0	0 16	60
Claimant—Crown.						
206S	Batatennehena	W. Don Samel	Chena	2	0 2	40
206T	Do.	—	Dola reservation	0	0 30	—†
Claimant—D. G. Tinohami (encroacher).						
206U	Batatennehena	—	Garden	0	0 25	60

Lot.	Name of Land.	Name of Applicant.	Description.	Extent.			Upset price per acre, Rs.
				A.	R.	P.	
206Q	Batatennehena	D. G. Don Dionis	Chena	2	0	19	40
206R	Batatennehena	Claimant—D. G. Don Bastian (encroacher).	Paddy land	0	0	12	100
188B	Pataokandehena	Claimant—Crown.	Chena	3	0	14	40
188C	Do.	—	Path reservation	0	0	18	—†
188D	Do.	—	do.	0	1	0	—†
188E	Do.	—	do.	0	0	9	—†
188F	Do.	—	Dola reservation	1	0	9	—†
188G	Do.	D. D. W. Jayaweera	Chena	2	0	10	40
188H	Pataokandewatta	do.	Garden	0	0	18	60
75G	Dehiwattehena	M. G. Don Salaman	Chena	1	1	15	40
206P	Batatennehena	P. K. Don Andiris	do.	2	0	21	40
74R	Bulugahahena <i>alias</i> Katuakulegahahena	D. K. Jayanhami	do.	2	2	11	50
74C	Telambugahakoratuwa	H. R. Juwanis (encroacher)	Garden	0	2	35	37.50*
131C	Wambotugahahena	J. G. Don Juwanis	Chena	0	3	35	40
131D	Do.	—	Dola reservation	0	2	23	—†
162K1	Nawalagaleudahena	T. W. Siyadoris	Chena	1	0	14	40
162K2	Do.	—	Ganga reservation	0	1	38	—†
75H	Dehiwattehena	M. P. Salaman	Chena	1	0	1	40
75I	Do.	—	do.	1	0	8	40
87K	Liyangewattehena	K. Hinni Appu	do.	2	0	28	40
206V	Wilchena	E. Don Ehdris	do.	2	0	4	40
206W	Do.	L. Dionis (encroacher)	Paddy land	0	0	23	60
147A	Kiriwinnedeniya	W. Carolis (encroacher)	do.	0	0	4	60
206O	Kalugalahena	W. Don Samel	Chena	4	1	10	40
18Y	Etambagahahena <i>alias</i> Nawalahena	Final village plan 10. Village—Weliwe. R. Don Juwanis	Claimant—Crown. Chena	1	2	30	35
18AC	Etambagahahenakumbura	—	Paddy field	0	1	9	75
18D	Etambagahahena	D. C. Abewickrama	Chena	0	3	9	35
18D2	Do.	do.	do.	0	1	33	35
18E	Etambagahahenedeniya	do.	Deniya	0	3	7	40
18E2	Do.	do.	do.	0	0	18	40
191D	Migontennehena	Final village plan 12. Village—Siyambalagoda. D. K. Don Davith	Claimant—Crown. Chena	8	3	20	35
191E	Do.	D. K. Don Bastian	do.	8	0	31	35
191G	Do.	—	do.	1	2	2	35
206J	Hikgahahena <i>alias</i> Rukattenehena	D. K. Don Harmanis	Jungle	8	2	7	40

* Price for the whole lot. These lots are to be settled on occupants. † Not for sale.

Further particulars regarding these lands can be obtained from the Assistant Government Agent, Matara, and plans of them from the Surveyor-General.

Colonial Secretary's Office,
Colombo, September 25, 1923.

CECIL CLEMENTI,
Colonial Secretary.

No. 4032, S. P.—The Government Agent, Southern Province, will on Thursday, November 8, 1923, at 1 P.M., at his office in Galle Kachcheri, put up to auction, for sale or settlement, or will otherwise dispose of, the under-mentioned portions of Crown land, in accordance with the regulations of Government regarding land sales. Ten allotments of land situated in the Bentota-Walallawiti korale division of the Galle District of the Southern Province.

Lot.	Name of Land.	Name of Applicant.	Description.	Extent.			Upset price per acre, Rs.
				A.	R.	P.	
5	Boraluketiyemanangodella	Kumarasinha Martin de Zoysa of Kosgoda	Deniya	1	3	39	56
4	Bakammawatta	—	Garden	2	1	34	350*
5	Delgahawattadeniya	Claimant—Ilandaridewa Somaris of Yatagala.	Owita	0	1	14	60
9	Millagahawattakumbura	—	Paddy field	0	0	26	50
13	Okandadeniya <i>alias</i> Ambagahaweladeniya	Claimant—Crown. Nigamuny Nadoris Mendis Jayatilleka, Vidane Arachchi of Welitara	Deniya	0	1	16	40
8	Elaegodakumbura	Preliminary plan 11,989. Village—Uragaha. Claimant—K. B. John Sinno.	Paddy field	0	1	30	50
9	Patuwegodakele	Claimant—Crown. —	Low jungle	2	3	16	100†
10	Elaegodatuduwa	Claimant—K. B. John Sinno. —	Garden	0	1	9	50
12	Patuwegodawatta-addarakanda	Claimant—Udugamasurige Aron Appu. —	Paddy field	0	2	28	50
2	Kurunduwatta	Preliminary plan 11,439. Village—Pitigala. Claimant—Lokuge Davith de Silva of Pinnaduwa, Ambalangoda. A. de Silva	Contains rubber	0	3	16	400*

* Value of land per acre with plantation. † Value of land per acre with mining rights.

Further information regarding these lands can be obtained from the Government Agent, Southern Province, and their plans from the Surveyor-General.

Colonial Secretary's Office,
Colombo, September 25, 1923.

CECIL CLEMENTI,
Colonial Secretary.

No. 4,063, S. P.—The Government Agent, Southern Province, will on Tuesday, November 20, 1923, at 1 P.M., at his office in Galle Kachcheri, put up to auction, for sale or settlement, or will otherwise dispose of, the under-mentioned portions of Crown land, in accordance with the regulations of Government regarding land sales. Seventeen allotments of land situated in the Gangaboda pattu division of the Galle District of the Southern Province.

Lot.	Name of Land.	Name of Applicant.	Description.	Extent.			Upset price per acre, Rs.
				A.	R.	P.	
Preliminary plan 12,074. Village—Hemmeliya. Claimant—Crown.							
2	Kotagodakanda	A. S. Amarasakara of Baddegama	Rock	0	3	12	70
Preliminary plan 12,369. Village—Urala. Claimant—Crown.							
1	Heliyaddegoda	J. Uberis of Makotuwana, Talawa	Low jungle	0	2	2	50
2	Do.	do.	do.	1	0	12	50
3	Do.	do.	do.	0	2	20	—*
Preliminary plan 12,370. Village—Mabotuwana. Claimant—Crown.							
1	Galgodadeniyegoda	Dangalehewa Radage Tonchia of Msbotuwana	Low jungle	0	3	36	50
2	Do.	do.	do.	0	1	23	50
Preliminary plan 12,374. Village—Lelwala Ihala. Claimant—Crown.							
1	Punchihawaturekanda	Muhandiram, F. A. Wickramasinha of Galle	Jungle	0	3	17	67.50
Preliminary plan 12,382. Village—Ihala Keembiya. Claimant—Crown.							
1	Okandayayegodalawela	Ukwatte Jalatge Deonis of Narawala	Jungle	1	0	7	57
Preliminary plan 12,217. Village—Baddegama East. Claimant—Crown.							
1	Kitulkanda <i>alias</i> Nagahakanda.	Benjamin Dissanayaka of Lelwala	Low jungle	0	1	23	80
2	Do.	do.	Footpath and reservation	0	0	27	—*
Claimant—Pahala Gamage Giris of Baddegama.							
3	Peelagahawatta	Benjamin Dissanayaka of Lelwala	Garden	0	1	34	65
			Plantation	—	—	—	6
Claimant—Crown.							
4	Kitulkanda <i>alias</i> Nagahakanda.	Benjamin Dissanayaka of Lelwala	Low jungle	2	0	2	80
Claimant—Pahala Gamage Babappu de Silva of Baddegama.							
5	Dolamullawatta	Benjamin Dissanayaka of Lelwala	Native garden	0	1	5	65
			Plantation	—	—	—	4.60
Claimant—Crown.							
6	Kitulkanda <i>alias</i> Nagahakanda.	P. Ponnampereuma of Kumbalwella	Low jungle	4	0	28	70
7	Do.	Marakandage Andreas of Baddegama East	do.	3	0	16	70
Claimants—(1) Suriya Arachchi Carolis, (2) Pahala Gamage Hendrick.							
8	Galpottogodadeniya	Marakandage Andreas of Baddegama East	Deniya	0	0	20	65
Claimants—(1) Pahala Gamage Carolis, (2) Nagahawattege Carolis.							
9	Galpottogodawatta	Marakandage Andreas of Baddegama East	Native garden	0	1	5	65
			Plantation	—	—	—	0.25
Claimant—Pahalagamage Hendrick.							
10	Kitulkanda-addaragoda <i>alias</i> Nagahakanda	Pahalagamage Hendrick of Baddegama	Low jungle	1	0	10	70
Claimant—Crown.							
11	Kitulkanda <i>alias</i> Nagahakanda.	Pahalagamage Babappu de Silva of Baddegama	Low jungle	1	0	3	80

* Reservation (not for sale).

Further information regarding these lands can be obtained from the Government Agent, Southern Province, and their plans from the Surveyor-General.

Colonial Secretary's Office,
Colombo, September 26, 1923.

CECIL CLEMENTI,
Colonial Secretary.

LAND SALES IN THE NORTH-WESTERN PROVINCE.

No. 2,219, N.W. P.—The Government Agent, North-Western Province, will on Friday, November 9, 1923, at 1 P.M., at his office in the Kurunegala Kachcheri, put up to auction, for sale or settlement, or will otherwise dispose of, the under-mentioned portions of Crown land, in accordance with the regulations of Government regarding land sales. Fifteen allotments of land situated in the Weudawili and Katugampola hatpattu of the Kurunegala District of the North-Western Province.

Lot.	Name of Land.	Name of Applicant.	Description.	Extent.			
				A.	R.	P.	
Preliminary plan 4,977. Village—Maragama in Kudagalboda korale of Weudawili hatpattu. Claimant—Crown.							
1	Panwalahena	—	Chena, reservation for oya	0	1	23*	
2	Do.	—	Chena	1	2	12	
3	Panwalahenakumbura	Konaramudiyanselage Kirihamy, ditto hamy of Megolla	Field	1	0	13	
Preliminary plan 5,289. Village—Denagomuwa in Mahagalboda Megoda korale.							
1	Iriyagolla	Mutunekadurayalage Manika	Marsh	0	3	20	
Advance extract No. 7 of block survey preliminary plan 838. Village—Mahawela in Madura korale.							
1	Kahatagahahena or gederawatta	Palle-Meragalpedige Kirisonda	Chena	0	2	0	
2	Do.	—	do.	0	1	18	

Lot.	Name of Land.	Name of Applicant.	Description.	Extent.	
				A. R. P.	
Advance extract 2 of block survey preliminary plan 811. Village—Ihala Ogodapola.					
1	Unagollewahena	Dehigolledewayalage Kiriya Dewaya	Jungle	0	2 39
2	Do.	—	Jungle, reservation for stream	0	1 3*
Advance extract No. 1 of block survey preliminary plan 835. Village—Kitulgolla Dunumawa.					
1	Puhudalgahapitiyehena alias Maragahamulahena	Siripabuldewayalage Warisa and ditto Kaluwa	Jungle	1	3 38
Advance extract No. 2 of block survey preliminary plan 803. Village—Olagama.					
1	Tittawalgalehena	Ratnayaka Mudiyansele Punchirala	Jungle	1	1 2
2	Do.	Encroachment by Ratnayaka Mudiyansele Punchirala	Coconut garden	0	0 17
3	Do.	do.	do.	0	0 29
Final village plan 1,012. Village—Kurenepola in Tiragandahaye korale.					
3†	Kuheragala	Akuranage Bastian Perera	Rock	1	1 2
Preliminary plan 5,111. Village—Beminigalla in Meddeketiya korale of Katugampola hatpattu.					
1	Gunayakotuwa	Ranhotipedidurayalage Baiya	Low jungle	3	0 3†
Preliminary plan 5,189. Village—Gomagomuwa Ihala in Yatikaha korale north.					
1	Madawalakelehenyaya	Warnakulasuriya Albinu Fernando	Chena	20	0 32†

* Not to be sold. † Re-advertised.

Upset price of these lots will be notified at the time of sale. Further information regarding these lands may be obtained from the Government Agent, North-Western Province, and their plans from the Surveyor-General.

Colonial Secretary's Office, Colombo, September 25, 1923. CECIL CLEMENTI, Colonial Secretary

LAND SALES IN THE PROVINCE OF UVA.

No. 1,531, P. of U.—The Government Agent, Province of Uva, will on Monday, November 12, 1923, at 1 P.M., at his office in the Badulla Kachcheri, put up to auction, for sale or settlement, or will otherwise dispose of, the under-mentioned portions of Crown land, in accordance with the regulations of Government regarding land sales. Thirty-two allotments of land situated in the Wellassa, Wiyaluwa, Buttala, Yatikinda, and Udukinda divisions of the Badulla District of the Province of Uva.

Lot.	Name of Land.	Name of Applicant.	Description.	Extent.		Upset price per acre, Rs.
				A. R. P.		
Final village plan 134. Village—Pallewelipitiya in Medagam pattu korale of Wellassa division. Claimant—Crown.						
10G	Indigaslandehena	Abdul Satar Bin Abdul Rahiman of Colombo	Chena	4	3 23	41
10H	Do.	do.	do.	4	3 19	41
10I	Do.	—	Chena, reservation along Gansabhawa road	0	0 35	—*
Preliminary plan 2,250. Village—Kiwulegedara in Wiyaluwa korale of Wiyaluwa division. Claimant—Crown.						
2	Warapitiyeaskanatta alias Ratupasketiya	Mr. F. Taldena, Badulla	Chena and forest	4	1 5	39
Final village plan 224. Village—Wasipone in Kandukara korale of Buttala division. Claimant—Crown.						
26AH2	Henainnewatthehena	W. M. Muttu Banda, Arachchi of Wasipone	Chena contains no valuable trees	2	0 16	23
Final village plan 210. Village—Alutpola in Kandukara korale of Buttala division. Claimant—Crown.						
1EA1	Dambagahalangahena	R. M. Sudu Banda of Parana Alutpota	Chena	1	3 38	23 50
Preliminary plan 1,946. Village—Kanahela in Passara korale of Yatikinda division. Claimant—Jane Ammal of Badulla.						
6	Weliwatta	—	Native garden contains boutiques	0	0 17 90	—†
6A	Do.	—	Native garden contains a foundation for a building	0	0 14 84	—†
8	Weliwatta	Claimants—G. A. Charles Appuhami and K. Appu Sinno, both of Passara.	Chena contains a house	0	0 11 31	—†
9	Weliwatta	Claimants—K. Appu Sinno and G. A. Charles Appuhami, both of Passara.	Waste land	0	0 6 68	—†
10	Weliwatta	Claimant—Jane Ammal of Badulla.	Waste land contains an ambalam and a coconut tree	0	0 9 12	—†
Final village plan 139. Village—Kohukumbura in Medagam pattu korale of Wellassa division. Claimant—Crown.						
6I	Pallelandehena	Pallegedera Ratnayake Mudiyansele Kalu Menika of Kohukumbura	Chena	1	3 32	35
6J	Do.	—	Chena, reservation for the Gansabhawa road	0	0 13	—*
Final village plan 119. Village—Obadallagama in Mahapalata korale of the Udukinda division. Claimant—Crown.						
5W	Himbutuwalgoda	—	Patana, reservation for Kiriwana-oya and irrigation channel	9	2 22	—*
5X	Do.	Mr. F. R. Francillon, Manager, Nayabedde estate, Bandara-wela	Patana	38	3 27	70
5Y	Do.	—	Ditto, reservation for irrigation channel	0	3 25	—*
5Z	Do.	—	Patana, reservation for Gansabhawa road	0	1 21	—*

Claimant—Crown, encroachment by the Nayabedde Estates Co., Ltd., Bandarawela.

Lot.	Name of Land.	Name of Applicant.	Description.	Extent,		Upset price, per acre, Rs.
				A.	R. P.	
43	Waralandapatana	—	Contains tea about 8 to 9 years old	0	1 17	860
Preliminary plan 2,290. Village—Medawela East in Passara korale of Yatikinda division. Claimant—Crown and applicant.						
1	Yatiturekumbura	Ramasamy Kangany of Pol-gahakumbura	Abandoned paddy field	1	0 15	181
2	Dunugewattearawepatana	do.	Abandoned chena	0	3 29	36
6	Oyawattewatta	Muttusamy Kangany of Medawela	Chena contains pineapples, tapioca, yams, &c.	0	2 7	44
Final village plan 118. Village—Kabillawela in Mahapalata korale of the Udukinda division. Claimant—Crown.						
1AA	Pannilakandurapatana	Mr. S. J. Soris of Bandarawela	Patana	1	0 24	70*
1AB	Do.	—	Patana, reservation for Indicanbeddekandura	0	0 12	—*
1x12	Gabelegodahena	Mr. S. X. Silva of Bandarawela	Patana	0	1 17	70
1x13	Gabalegodahena <i>alias</i> Inikapbaddepatana	Mr. S. X. Silva and R. M. Appuhamy of Amunudowa	do.	0	1 30	70
1x14	Gabelegodahena	Mr. S. X. Silva of Bandarawela	do.	0	1 21	70
1x15	Inikapbaddapatana	I. D. Fernando of Gonamotawa	do.	0	1 3	70
1x16	Do.	—	Patana, reservation for cart road	0	0 22	—*
1x17	Inikapbaddepatana	R. M. Appuhamy of Amunudowa and Mr. S. X. Silva of Bandarawela	Patana	1	0 7	70
1x18	Do.	—	Patana, reservation along cart road and footpath	0	2 10	—*
1x19	Do.	R. M. Appuhamy of Amunudowa and Mr. S. X. Silva of Bandarawela	Patana	0	2 22	70
1x20	Do.	—	Patana, reservation for paddy fields	4	1 30	—*

* Reserved (not for sale).

† Certificate of quiet possession to be issued for these lots.

Further information regarding the sale of the above lots can be obtained from the Government Agent, Province of Uva, and the plans from the Surveyor-General.

Colonial Secretary's Office,
Colombo, September 26, 1923.

CECIL CLEMENTI,
Colonial Secretary.

LAND SALES BY THE SETTLEMENT OFFICER.

PROVINCE OF SABARAGAMUWA.

No. 6,670. S. O.—On Wednesday, November 28, 1923, at 10 A.M., the Land Settlement Officer will put up for sale or settlement, at Pelmadulla Resthouse, the under-mentioned portions of Crown land on the terms authorized by Government. Three allotments of land situated in the Uda pattu of Nawadun korale division of the Ratnapura District of the Province of Sabaragamuwa.

Block survey preliminary plan 197.—Bopitiya.

Lot.	Name of Land.	Name of Claimant.	Description.	Extent.	
				A.	R. P.
232	Welihindawatta	Charles Frederick Dharmaratna of Ratnapura	Garden	9	2 29
234	Welihinda estate	do.	Rubber	0	0 23
235	Do.	do.	do.	26	1 8

Upset price at Rs. 16 to Rs. 50 per acre. Further information regarding these lands can be obtained from the Land Settlement Officer, and plans of them from the Surveyor-General.

Colonial Secretary's Office,
Colombo, September 26, 1923.

CECIL CLEMENTI,
Colonial Secretary.

LAND ACQUISITION NOTICES.

HAVING been duly directed by the Governor, with the advice of the Executive Council, acting under the provisions of "The Land Acquisition Ordinance of 1876," section 6, to take order for the acquisition of the following land, required for a public purpose, namely, for a play ground for Telikada Boys' Vernacular school, to wit:—

Preliminary plan 12,399. Village—Telikada.

Lot.	Name of Land.	Description.	Name of Claimant.	Extent.	
				A.	R. P.
1	Giganagawatta <i>alias</i> Pinnagodamahawatta	Native garden	(1) W. W. J. Seneviratna, (2) F. W. J. Seneviratna, (3) G. A. Cornelis <i>alias</i> Podiappu, (4) K. A. S. Wijeratna, (5) H. G. Deonis	0	1 29

I hereby give public notice, as required by section 7, that the Government proposes to take possession of the land. All persons interested in the aforesaid land are hereby required to appear personally or by agent before me at Galle Kachcheri, on November 1, 1923, at 2 P.M., and to state the nature of their respective interests in the land, and the amount and particulars of their claims to compensation for such interests.

The Kachcheri,
Galle, September 20, 1923.

F. BARTLETT,
Government Agent.