

Ceylon Government Gazette

Published by Authority.

No. 7,236 — FRIDAY, JANUARY 6, 1922.

Part III.—Lands.

Separate paging is given to each Part in order that it may be filed separately.

	PAGE		PAGE		PAGE
Land Settlement Notices :—		Land Sales by the Government Agents :—		Land Sales by the Settlement Officer :—	
Final Orders ..	1	North-Western Province ..	—	Northern Province ..	—
Preliminary Notices ..	—	North-Central Province ..	7	Eastern Province ..	—
Land Sales by the Government Agents :—		Province of Uva ..	—	North-Western Province ..	10
Western Province ..	6	Province of Sabaragamuwa ..	9	North-Central Province ..	—
Central Province ..	—	Land Sales by the Settlement Officer :—		Province of Uva ..	—
Southern Province ..	—	Western Province ..	—	Province of Sabaragamuwa ..	—
Northern Province ..	—	Central Province ..	10	Land Acquisition Notices ..	10
Eastern Province ..	—	Southern Province ..	—	Land Resumption Notices ..	—

FINAL ORDERS.

Hambantota S. O. No. 1,678.

Order under Section 4, Sub-section (1), of "The Waste Lands Ordinances of 1897, 1899, 1900, and 1903."

In the matter of the lands commonly called or known as Halmillagahahena, Aremahahenyaya, &c., situate in the village of Palle Wawwa, in the West Giruwa pattu of the Hambantota District, in the Southern Province, and of "The Waste Lands Ordinances of 1897, 1899, 1900, and 1903."

WHEREAS in pursuance of section 1 of the said Ordinances it was duly declared and notified on the 27th day of November, 1914, that if no claim to the lands commonly called or known as Halmillagahahena, Aremahahenyaya, &c., situate in the village of Palle Wawwa, in the West Giruwa pattu of the Hambantota District, in the Southern Province, containing in extent 35 acres 2 roods and 11 perches, and shown as lots 2b, 2c, and 2c in block survey preliminary plan 269 and in the annexed diagram, was made to Maxwell MacLagan Wedderburn, Special Officer appointed under section 28 of the said Ordinances, within the period of three months from the date specified in the said notice, such lands would be declared the property of the Crown, and dealt with on account of the Crown (*vide* Notice No. 5,446) :

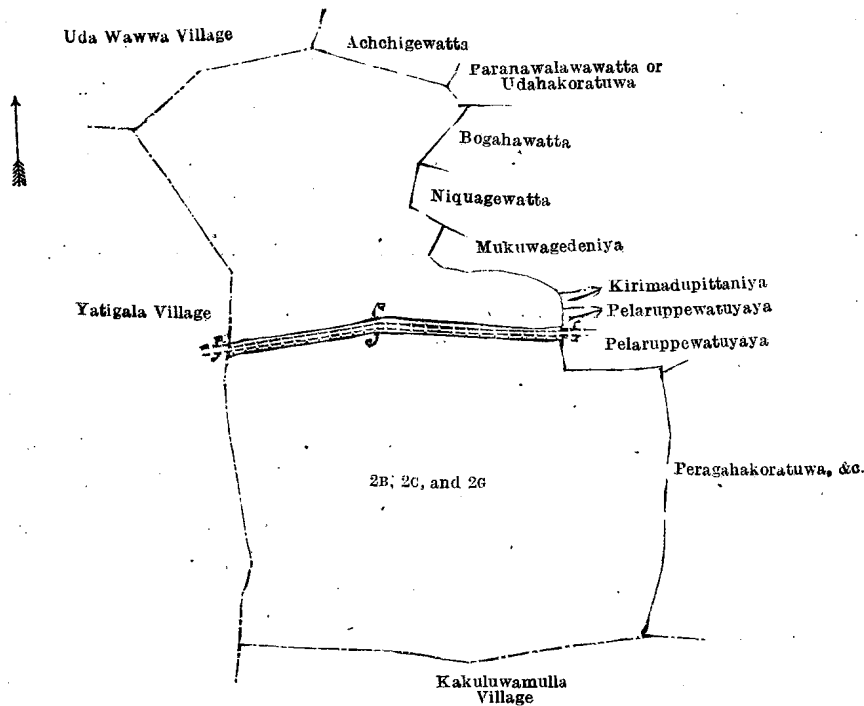
And whereas (1) Don Carolis Senarat Parana Yapa, (2) Don Bastian Manamperi, and (3) Julius Benedict Ratnayake made claim thereto, and whereas the said 2nd and 3rd claimants having died during the pendency of the inquiry, their respective heirs—(2a) Babahamine Manamperi (minor), (2b) Emalihamine Manamperi (minor), (2c) Dona Francina Manamperi, (3a) Lilian Grace Ratnayaka, (3b) Julius Alexander Ratnayaka, (3c) Frederick William Ratnayaka (minor), and (3d) Mercia Lilian Ratnayaka (minor)—were substituted as claimants, and Thomas Graham Willett, Howard Orme Fox, John Murray Davies, Arnold Langdon Crossman, Frederick Lewis, and Maxwell MacLagan Wedderburn, Special Officers appointed under section 28 of the said Ordinances made due inquiry into such claim, and whereas the said 1st and 2c claimants together, Senarat Parana Yapa Emohamy as duly appointed guardian over the said 2a and 2b minor claimants, Arthur Wilfred Wijeyasinha as duly constituted attorney of the said 3a claimant, and Sampo Obeyesekera as duly appointed guardian over the said 3c and 3d minor claimants, and I, Frederick Lewis, one of the aforesaid Special Officers, with the consent of His Excellency the Governor, came to agreements in writing dated March 9, 1920, March 9, 1920, March 9, 1920, and March 31, 1920, respectively, concerning the said lands, under section 4, sub-section (1), of the said Ordinances, whereby it was agreed that the said 1st, 2a, 2b, 2c, 3a, 3b, 3c, and 3d claimants should be declared the purchasers in the proportions of $\frac{1}{4}$ to the said 1st, 2a, 2b, and 2c claimants, and $\frac{3}{4}$ to the said 3a, 3b, 3c, and 3d claimants of the said lands upon payment of a sum of Rupees Two hundred and Sixty-seven and Cents Thirty-eight only (Rs. 267.38) as the purchase amount of the said lands, and whereas the said amount has been paid, the said claimants 1st, 2a, 2b, 2c, 3a, 3b, 3c, and 3d are hereby, in pursuance of the agreement aforesaid, declared to be the purchasers in the said proportions of the said lands, as more fully described herein below.

Description of the Lands referred to.

The following lots situated in the village of Palle Wawwa, in the West Giruwa pattu of the Hambantota District, in the Southern Province, as described in the annexed diagram:—

Lot.	Name of Land.	Extent, A.	R.	P.
2B	Hallmillagahahena, Aremahahenyaya	11	3	16
2C	Udahakumburestmaga	0	2	15
2G	Hallmillagahahena, Aremahahena, Tennapitahena, Gallindehena, Karagahakoratuwa, Kukurumanmandiya, Kebellagahahena, Bogahahena, Arehena, Godaweralukehena, Welikadehena	23	0	20
(Exclusive of the Gansabhawa path and reservation on either side of it passing through the land.)				
		35	2	11

and bounded as follows: on the north by the village limit of Uda Wawwa, Achchigewatta sold under the Waste Lands Ordinances to Kongala Boralage Heenhany and others, Paranawalawawatta or Udahakoratuwa (private); on the east by Bogahawatta claimed by D. M. S. Paranayapa and others, Niquagewatta claimed by Sundarapperumage Don Lewis and others, Mukuwagedeniya claimed by Sundarapperuma Patiranage Don Lewis, Kirimadupittaniya claimed by J. B. Ratnayaka and another, Pelaruppewatuyaya (private), Peragahakoratuwa, &c., sold to Don Carolis Ranasingha and others under the Waste Lands Ordinances; on the south by the village limit of Kakuluwamulla; on the west by the village limit of Yatigala.



Surveyor-General's Office,
Colombo, June 8, 1921.

Scale of 8 Chains to an Inch.

G. K. THORNHILL,
for Surveyor-General.

July 9, 1921.

FREDERICK LEWIS,
Special Officer.

Hambantota S. O. No. 1,679.

Order under Section 4, Sub-section (1), of "The Waste Lands Ordinances of 1897, 1899, 1900, and 1903."

In the matter of the land commonly called or known as Achchigewatta, situate in the village of Palle Wawwa; in the West Giruwa pattu of the Hambantota District, in the Southern Province, and of "The Waste Lands Ordinances of 1897, 1899, 1900, and 1903."

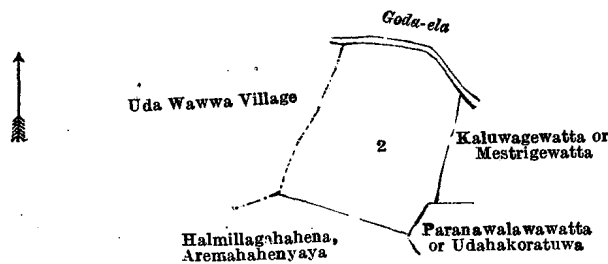
WHEREAS in pursuance of section 1 of the said Ordinances it was duly declared and notified on the 27th day of November, 1914, that if no claim to the land commonly called or known as Achchigewatta, situate in the village of Palle Wawwa, in the West Giruwa pattu of the Hambantota District, in the Southern Province, containing in extent 4 acres and 30 perches, and shown as lot 2 in block survey preliminary plan 269 and in the annexed diagram, was made to Maxwell MacLagan Wedderburn, Special Officer appointed under section 28 of the said Ordinances, within the period of three months from the date specified in the said notice, such land would be declared the property of the Crown, and dealt with on account of the Crown (*vide* Notice No. 5,446):

And whereas (1) Don Carolis Senarat Parana Yapa, (2) Dandenigamage Davith Appu, (3) Sundara Peruma Patiranage Martin, (4) Don Bastian Manamperi, (5) Julius Benedict Ratnayaka, and (6) Boralage Andris Appu made claim thereto, and whereas the said 4th, 5th, and 6th claimants having died during the pendency of the inquiry, their respective heirs—(4a) Babahamine Manamperi (minor), (4b) Emali Hamine Manamperi (minor), (4c) Dona Francina Manamperi, (5a) Lillian Grace Ratnayaka, (5b) Julius Alexander Ratnayaka, (5c) Frederick William Ratnayaka (minor), (5d) Mercia Lillian Ratnayaka (minor), (6a) Kongala Boralage Heen Hami, (6b) Sundara Peruma Patiranage Nedin Appu (minor), and (6c) Sundara Peruma Patiranage Lama Etana—were substituted as claimants, and Thomas Graham Willett, Howard Orme Fox, John Murray Davies, Arnold Langdon Crossman, Frederick Lewis, and Maxwell MacLagan Wedderburn, Special Officers appointed under section 28 of the said Ordinances, made due inquiry into such claim, and whereas the said 1st and 4c claimants together, the said 2nd claimant, the said 3rd claimant Senarat Parana Yapa Emohamy as duly appointed guardian over the said 4a and 4b minor claimants, Arthur Wilfred Wijesinha as duly constituted attorney of the said 5a claimant, Sampu Obeyesekera as duly appointed guardian over the said 5c and 5d minor claimants, the said 6a and 6c

claimants together, and the said 6a claimant as duly appointed guardian over the said 6b minor claimant, and I, Frederick Lewis, one of the aforesaid Special Officers, with the consent of His Excellency the Governor came to agreements in writing dated March 9, 1920, March 31, 1920, March 9, 1920, March 9, 1920, March 31, 1920, March 9, 1920, and June 23, 1920, respectively, concerning the said land, under section 4, sub-section (1), of the said Ordinances, whereby it was agreed that the said 1st, 2nd, 3rd, 4a, 4b, 4c, 5a, 5b, 5c, 5d, 6a, 6b, and 6c claimants should be declared the purchasers in the proportions of 1/16 to each of the said 6a and 6b claimants, $\frac{1}{4}$ to the said 1st, 4a, 4b, and 4c claimants together, $\frac{1}{4}$ to the said 2nd and 3rd claimants together, $\frac{1}{4}$ to the said 5a, 5b, 5c, and 5d claimants together, and $\frac{1}{4}$ to the said 6c claimant of the said land upon payment of a sum of Rupees Thirty-two and Cents Eighty only (Rs. 32.80) as the purchase amount of the said land, and whereas the said amount has been paid, the said claimants 1st, 2nd, 3rd, 4a, 4b, 4c, 5a, 5b, 5c, 5d, 6a, 6b, and 6c are hereby, in pursuance of the agreements aforementioned, declared to be the purchasers in the said proportions of the said land, as more fully described herein below.

Description of the Land referred to.

The land commonly called or known as Achchigewatta, situated in the village of Palle Wawwa, in the West Giruwa pattu of the Hambantota District, in the Southern Province, containing in extent 4 acres and 30 perches, and shown as lot 2 in block survey preliminary plan 269 and in the annexed diagram; and bounded as follows: on the north by the Goda-ela; on the east by Kaluwagewatta or Mestrigewatta claimed by D. M. S. Paranayapa and others, Paranawalawatta or Udahakoratuwa (private); on the south by Halmillagahahena, Aremahahenyaya sold under the Waste Lands Ordinances to Don Carolis Senarat Paranayapa and others; on the west by the village limit of Uda Wawwa.



Surveyor-General's Office,
Colombo, June 8, 1921.

Scale of 8 Chains to an Inch.

G. K. THORNHILL,
for Surveyor-General.

FREDERICK LEWIS,
Special Officer.

July 9, 1921.

Hambantota S. O. No. 1,680.

Order under Section 4, Sub-section (1), of "The Waste Lands Ordinances of 1897, 1899, 1900, and 1903."

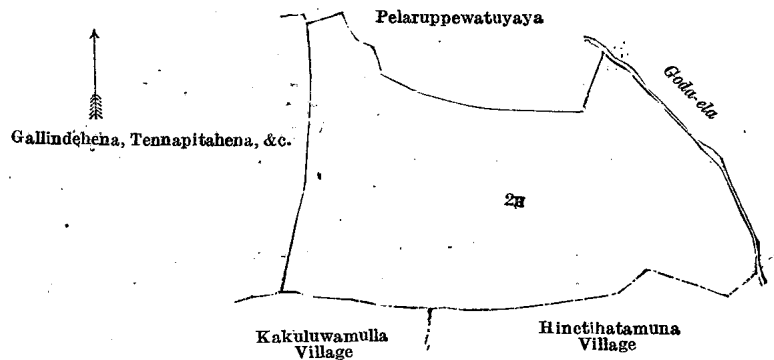
In the matter of the lands commonly called or known as Peragahakoratuwa, Tennapitahena, and Ematayahena, situate in the village of Palle Wawwa, in the West Giruwa pattu of the Hambantota District, in the Southern Province, and of "The Waste Lands Ordinances of 1897, 1899, 1900, and 1903."

WHEREAS in pursuance of section 1 of the said Ordinances it was duly declared and notified on the 27th day of November, 1914, that if no claim to the lands commonly called or known as Peragahakoratuwa, Tennapitahena, and Ematayahena, situate in the village of Palle Wawwa, in the West Giruwa pattu of the Hambantota District, in the Southern Province, containing in extent 15 acres and 3 perches, and shown as lot 2H in block survey preliminary plan 269 and in the annexed diagram, was made to Maxwell MacLagan Wedderburn, Special Officer appointed under section 28 of the said Ordinances, within the period of three months from the date specified in the said notice, such land would be declared the property of the Crown, and dealt with on account of the Crown (*vide* Notice No. 5,446):

And whereas (1) Don Carolis Ranasinghe, (2) Kankanangamage Carolis Appu, (3) Sundara Peruma Patiranage Martin, (4) Dandenigamage Davith Appu, (5) Don Carolis Senarat Parana Yapa, (6) Don Bastian Manamperi, and (7) Kongala Boralage Don Carolis, made claim thereto; and whereas the said sixth and seventh claimants having died during the pendency of the inquiry, their respective heirs, 6a Babahamine Manamperi (minor), 6b Emali Hamine Manamperi (minor), 6c Dona Francina Manamperi, 7a Sundaraperuma Patiranage Lama Etana, 7b Kongala Boralage Maribami (minor), 7c ditto Babahami (minor), 7d ditto Dingi Appu (minor), 7e ditto Puchihami (minor), 7f and ditto Heenhami (minor), were substituted as claimants; and Thomas Graham Willett, Howard Orme Fox, John Murray Davies, Arnold Langdon Crossman, Frederick Lewis, and Maxwell MacLagan Wedderburn, Special Officers appointed under section 28 of the said Ordinances, made due inquiry into such claim, and whereas the said 1st and 2nd claimants together, the said 3rd claimant, the said 4th claimant, the said 5th and 6c claimants together, Senarat Parana Yapa Emohamy as duly appointed guardian over the said 6a and 6b minor claimants, the said 7a claimant for herself and as duly appointed guardian over the said 7b, 7c, 7d, 7e, and 7f minor claimants, and I, Frederick Lewis, one of the aforesaid Special Officers, with the consent of His Excellency the Governor, came to agreements in writing dated March 9, 1920, March 9, 1920, June 23, 1920, March 9, 1920, March 9, 1920, and March 9, 1920, respectively, concerning the said lands, under section 4, sub-section (1), of the said Ordinances, whereby it was agreed that the said 1st, 2nd, 3rd, 4th, 5th, 6a, 6b, 6c, 7a, 7b, 7c, 7d, 7e, and 7f claimants should be declared the purchasers in the proportions of 1/16 to the said 5th, 6a, 6b, and 6c claimants, $\frac{1}{4}$ to the said 3rd and 4th claimants, 22/80 to each of the said 1st and 2nd claimants, and 11/80 to the said 7a, 7b, 7c, 7d, 7e, and 7f claimants of the said lands, upon payment of a sum of Rupees One hundred and Twelve and Cents Seventy-eight only (Rs. 112.78), as the purchase amount of the said lands, and whereas the said amount has been paid, the said claimants, 1st, 2nd, 3rd, 4th, 5th, 6a, 6b, 6c, 7a, 7b, 7c, 7d, 7e, and 7f are hereby in pursuance of the agreements afore-mentioned, declared to be the purchasers, in the said proportions, of the said lands, as more fully described herein below.

Description of the Lands referred to.

The lands commonly called or known as Peragahakoratuwa, Tennapitahena, and Ematayahena, situated in the village of Palle Wawwa, in the West Giruwa pattu of the Hambantota District, in the Southern Province, containing in extent 15 acres and 3 perches, and shown as lot 2H in block survey preliminary plan 269 and in the annexed diagram; and bounded as follows: on the north by Pelaruppewatuyaya (private); on the east by the Goda-ela; on the south by the village limits of Hinetihatamuna and Kakuluwamulla; on the west by Gallindehena, Tennapitahena, &c., sold to Don Carolis Senarat Parana Yapa and others under the Waste Lands Ordinances.



Surveyor-General's Office,
Colombo, June 8, 1921.

Scale of 8 Chains to an Inch.

G. K. THORNHILL,
for Surveyor-General.

July 9, 1921.

FREDERICK LEWIS,
Special Officer.

Hambantota S. O. No. 1,681.

Order under Section 4, Sub-section (1), of "The Waste Lands Ordinances of 1897, 1899, 1900, and 1903," declaring Lands to be Crown Property.

In the matter of the lands commonly called or known as Halmillagahahēna (reservation for path) and Gansabhawa path, situate in the village of Palle Wawwa, in the West Giruwa pattu of the Hambantota District, in the Southern Province, and of "The Waste Lands Ordinances of 1897, 1899, 1900, and 1903."

WHEREAS in pursuance of section 1 of the said Ordinances it was duly notified on the 27th day of November, 1914, that if no claim to the lands commonly called or known as Halmillagahahēna (reservation for path) and Gansabhawa path, situate in the village of Palle Wawwa, in the West Giruwa pattu of the Hambantota District, in the Southern Province, containing in extent 3 roods and 2 perches, and shown as lots 2E, 2F, and 6 in block survey preliminary plan 269 and in the annexed diagram, was made to Maxwell MacLagan Wedderburn, Special Officer appointed under section 28 of the said Ordinances, within the period of three months from the date specified in such notice, such lands would be declared the property of the Crown, and dealt with on account of the Crown (*vide* Notice No. 5,446):

And whereas (1) Don Carolis Senarat Parana Yapa, (2) Dandenigamage Davith Appu, (3) Sundaraperuma Patiranage Martin, (4) Don Bastian Manamperi, (5) Julius Benedict Ratnayaka, (6) Borallage Andris Appu, (7) Kongala Boralage Don Carolis, (8) Don Carolis Ranasinghe, and (9) Kankanangamage Carolis Appu made claim thereto; and whereas the said 4th, 5th, 6th, and 7th claimants having died during the pendency of the inquiry, their respective heirs—4a Babahamine Manamperi (minor), 4b Emali Hamine Manamperi (minor), 4c Dona Francina Manamperi, 5a Lilian Grace Ratnayaka, 5b Julius Alexander Ratnayaka, 5c Frederick William Ratnayaka (minor), 5d Mercia Lilian Ratnayaka (minor), 6a Kongala Boralage Heen Hami, 6b Sundaraperuma Patiranage Nedin Appu (minor), 6c Sundaraperuma Patiranage Lama Etana, 7a Sundaraperuma Patiranage Lama Etana, 7b Kongala Boralage Marihami (minor), 7c ditto Babahami (minor), 7d ditto Dingi Appu (minor), 7e ditto Puchi Hami (minor), and 7f Kongala Boralage Heen Hami (minor), were substituted as claimants; and whereas the said 1st and 4c claimants entered into three agreements in writing dated March 9, 1920, whereby in consideration of (a) the Settlement Officer settling as private property otherwise than under the Waste Lands Ordinances lot 2A of the notice and of the block survey preliminary plan 269, and (b) their being declared the purchasers (i.) along with the said 6a, 6b, 4a, 4b, 2nd, 3rd, 5a, 5b, 5c, 5d, and 6c claimants of lot 2 of the notice and of the block survey preliminary plan 269, in the proportions of 1/16 to each of the said 6a and 6b claimants, 1/4 to the said 1st, 4a, 4b, and 4c claimants, 1/4 to the said 2nd and 3rd claimants, 1/4 to the said 5a, 5b, 5c, and 5d claimants, and 1/8 to the said 6c claimant, upon payment of a sum of Rupees Thirty-two and Cents Eighty only (Rs. 32·80); (ii.) along with the said 4a, 4b, 2nd, 3rd, 8th, 9th, 7a, 7b, 7c, 7d, 7e, and 7f claimants of lot 2H of the notice and of the block survey preliminary plan 269, in the proportions of 1/16 to the said 1st, 4a, 4b, and 4c claimants, 1/4 to the said 2nd and 3rd claimants, 22/80 to each of the said 8th and 9th claimants and 11/80 to the said 7a, 7b, 7c, 7d, 7e, and 7f claimants, upon payment of a sum of Rupees One Hundred and twelve and Cents Seventy-eight only (Rs. 112·78); and (iii.) along with the said 4a, 4b, 5a, 5b, 5c, and 5d claimants of lots 2B, 2C, and 2G of the notice and of the block survey preliminary plan 269 in the proportions of 1/4 to the said 1st, 4a, 4b, and 4c claimants and 1/8 to the said 5a, 5b, 5c, and 5d claimants, upon payment of a sum of Rupees Two hundred and Sixty-seven and Cents Thirty-eight only (Rs. 267·38), they withdrew claim to the above-mentioned lots 2E, 2F, and 6 of this order; and whereas Senarat Parana Yapa Emohamy, as duly appointed guardian over the said 4a and 4b minor claimants, entered into three agreements in writing dated March 9, 1920, whereby in consideration of (a) the Settlement Officer settling as private property otherwise than under the Waste Lands Ordinances lot 2A of the notice and of the block survey preliminary plan 269, and (b) the said 4a and 4b claimants being declared the purchasers (i.) along with the said 6a, 6b, 1st, 4c, 2nd, 3rd, 5a, 5b, 5c, 5d, and 6c claimants, of lot 2 of the notice and of the block survey preliminary plan 269, in the proportions of 1/16 to each of the said 6a and 6b claimants, 1/4 to the said 1st, 4a, 4b, and 4c claimants, 1/4 to the said 2nd and 3rd claimants, 1/4 to the said 5a, 5b, 5c, and 5d claimants, and 1/8 to the said 6c claimant, upon payment of a sum of Rupees Thirty-two and Cents Eighty only (Rs. 32·80); (ii.) along with the said 1st, 4c, 2nd, 3rd, 8th, 9th, 7a, 7b, 7c, 7d, 7e, and 7f claimants of lot 2H of the notice and of the block survey preliminary plan 269, in the proportions of 1/16 to the said 1st, 4a, 4b, and 4c claimants, 1/4 to the said 2nd and 3rd claimants, 22/80 to each of the said 8th and 9th claimants and 11/80 to the said 7a, 7b, 7c, 7d, 7e, and 7f claimants, upon payment of a sum of Rupees One hundred and Twelve and Cents Seventy-eight only (Rs. 112·78); and (iii.) along with the said 1st, 4c, 5a, 5b, 5c, and 5d claimants of lots 2B, 2C, and 2G of the notice and of the block survey preliminary plan 269, in the proportions of 1/4 to the said 1st, 4a, 4b, and 4c claimants, and 1/8 to the said 5a, 5b, 5c, and 5d claimants, upon payment of a sum of Rupees Two hundred and Sixty seven and Cents Thirty-eight only (Rs. 267·38), she withdrew the claim of the minors to the above-mentioned lots 2E, 2F, and 6 of this order; and whereas the said 2nd claimant entered into two agreements in writing dated March 31, 1920, and June 23, 1920, respectively, whereby in consideration of (a) the Settlement Officer settling as private property otherwise than under the Waste Lands Ordinances, lot 2A

of the notice and of the same block survey preliminary plan, and (b) his being declared the purchaser (i.) along with the said 6a, 6b, 1st, 4a, 4b, 4c, 3rd, 5a, 5b, 5c, 5d, and 6c claimants, of lot 2 of the notice and of the same block survey preliminary plan, in the proportions of 1/16 to each of the said 6a and 6b claimants, $\frac{1}{4}$ to the said 1st, 4a, 4b, and 4c claimants, $\frac{1}{4}$ to the said 2nd and 3rd claimants, $\frac{1}{4}$ to the said 5a, 5b, 5c, and 5d claimants, and $\frac{1}{8}$ to the said 6c claimant, upon payment of a sum of Rupees Thirty-two and Cents Eighty only (Rs. 32·80), and (ii.) along with the said 1st, 4a, 4b, 4c, 3rd, 8th, 9th, 7a, 7b, 7c, 7d, 7e, and 7f claimants of lot 2H of the notice and of the same block survey preliminary plan in the proportions of 1/16 to the said 1st, 4a, 4b, and 4c claimants, $\frac{1}{4}$ to the said 2nd and 3rd claimants, 22/80 to each of the said 8th and 9th claimants, and 11/80 to the said 7a, 7b, 7c, 7d, 7e, and 7f claimants, upon payment of a sum of Rupees One hundred and Twelve and Cents Seventy-eight only (Rs. 112·78), he withdrew claim to the above-mentioned lots 2E, 2F, and 6 of this order; and whereas the said 3rd claimant entered into two agreements in writing dated March 9, 1920, whereby in consideration of (a) the Settlement Officer settling as private property otherwise than under the Waste Lands Ordinances, lot 2A of the notice and of the same block survey preliminary plan, and (b) his being declared the purchaser (i.) along with the said 6a, 6b, 1st, 4a, 4b, 4c, 2nd, 5a, 5b, 5c, 5d, and 6c claimants of lot 2 of the notice and of the same block survey preliminary plan, in the proportions of 1/16 to each of the said 6a and 6b claimants, $\frac{1}{4}$ to the said 1st, 4a, 4b, and 4c claimants, $\frac{1}{4}$ to the said 2nd and 3rd claimants, $\frac{1}{4}$ to the said 5a, 5b, 5c, and 5d claimants, and $\frac{1}{8}$ to the said 6c claimant, upon payment of a sum of Rupees Thirty-two and Cents Eighty only (Rs. 32·80), and (ii.) along with the said 1st, 4a, 4b, 4c, 2nd, 8th, 9th, 7a, 7b, 7c, 7d, 7e, and 7f claimants of lot 2H of the notice and of the same block survey preliminary plan in the proportions of 1/16 to the said 1st, 4a, 4b, and 4c claimants, $\frac{1}{4}$ to the said 2nd and 3rd claimants, 22/80 to each of the said 8th and 9th claimants and 11/80 to the said 7a, 7b, 7c, 7d, 7e, and 7f claimants, upon payment of a sum of Rupees One hundred and Twelve and Cents Seventy-eight only (Rs. 112·78), he withdrew claim to the above-mentioned lots 2E, 2F, and 6 of this order; and whereas Arthur Wilfred Wijesinha, as duly constituted attorney of the said 5a claimant entered into two agreements in writing dated March 9, 1920, whereby in consideration of (a) the Settlement Officer settling as private property otherwise than under the Waste Lands Ordinances lot 2A of the notice and of the same block survey preliminary plan, and (b) the said 5a claimant being declared the purchaser (i.) along with 6a, 6b, 1st, 4a, 4b, 4c, 2nd, 3rd, 5b, 5c, 5d, and 6c claimants, of lot 2 of the notice and of the same block survey preliminary plan, in the proportions of 1/16 to each of the said 6a and 6b claimants, $\frac{1}{4}$ to the said 1st, 4a, 4b, and 4c claimants, $\frac{1}{4}$ to the said 2nd and 3rd claimants, $\frac{1}{4}$ to the said 5a, 5b, 5c, and 5d claimants, and $\frac{1}{8}$ to the said 6c claimant, upon payment of a sum of Rupees Thirty-two and Cents Eighty only (Rs. 32·80), and (ii.) along with the said 1st, 4a, 4b, 4c, 5b, 5c, and 5d claimants of lots 2B, 2C, and 2G of the notice and of the same block survey preliminary plan, in the proportions of $\frac{1}{4}$ to the said 1st, 4a, 4b, and 4c claimants and $\frac{3}{8}$ to the said 5a, 5b, 5c, and 5d claimants, upon payment of a sum of Rupees Two-hundred and Sixty-seven and Cents Thirty-eight only (Rs. 267·38), he withdrew the claim of the said 5a claimant to the above-mentioned lots 2E, 2F, and 6 of this order; and whereas Sampo Obeysekera as duly appointed guardian over the said 5c and 5d minor claimants entered into two agreements in writing dated March 31, 1920, whereby in consideration of (a) the Settlement Officer settling as private property otherwise than under the Waste Lands Ordinances lot 2A of the notice and of the same block survey preliminary plan, and (b) the said 5c and 5d claimants being declared the purchasers (i.) along with the said 6a, 6b, 1st, 4a, 4b, 4c, 2nd, 3rd, 5a, 5b, and 6c claimants of lot 2 of the notice and of the same block survey preliminary plan in the proportions of 1/16 to each of the said 6a and 6b claimants, $\frac{1}{4}$ to the said 1st, 4a, 4b, and 4c claimants, $\frac{1}{4}$ to the said 2nd and 3rd claimants, $\frac{1}{4}$ to the said 5a, 5b, 5c, and 5d claimants, and $\frac{1}{8}$ to the said 6c claimant, upon payment of a sum of Rupees Thirty-two and Cents Eighty only (Rs. 32·80), and (ii.) along with the said 1st, 4a, 4b, 4c, 5a, and 5b claimants of lots 2B, 2C, and 2G of the notice and of the same block survey preliminary plan in the proportions of $\frac{1}{4}$ to the said 1st, 4a, 4b, and 4c claimants, and $\frac{3}{8}$ to the said 5a, 5b, 5c, and 5d claimants upon payment of a sum of Rupees Two-hundred and Sixty-seven and Cents Thirty-eight only (Rs. 267·38), he withdrew the claim of the said 5c and 5d minor claimants to the said lots 2E, 2F, and 6 of this order; and whereas the said 6a and 6c claimants for themselves, and the said 6a claimant, as duly appointed guardian over the said 6b minor claimant entered into two agreements in writing dated March 9, 1920, and June 23, 1920, respectively, whereby in consideration of (a) the Settlement Officer settling as private property otherwise than under the Waste Lands Ordinances lot 2A of the notice and of the block survey preliminary plan 269, and (b) the said 6a, 6b, and 6c claimants being declared the purchasers along with the said 1st, 4a, 4b, 4c, 2nd, 3rd, 5a, 5b, 5c, and 5d claimants of lot 2 of the notice and of the same block survey preliminary plan, in the proportions of 1/16 to each of the said 6a and 6b claimants, $\frac{1}{4}$ to the said 1st, 4a, 4b, and 4c claimants, $\frac{1}{4}$ to the said 2nd and 3rd claimants, $\frac{1}{4}$ to the said 5a, 5b, 5c, and 5d claimants, and $\frac{1}{8}$ to the said 6c claimant, upon payment of a sum of Rupees Thirty-two and Cents Eighty only (Rs. 32·80), the said 6a and 6c claimants withdrew their claim, and the said 6a claimant as duly appointed guardian withdrew the claim of the said 6b minor claimant to the said lots 2E, 2F, and 6 of this order; and whereas the said 8th and 9th claimants for themselves, and the said 7a claimant for herself and as duly appointed guardian over the said 7b, 7c, 7d, 7e, and 7f minor claimants, entered into two agreements, respectively in writing dated March 9, 1920, whereby in consideration of (a) the Settlement Officer settling as private property otherwise than under the Waste Lands Ordinances, lot 2A of the notice and of the same block survey preliminary plan, and (b) the said 8th, 9th, 7a, 7b, 7c, 7d, 7e, and 7f claimants being declared the purchasers along with the said 1st, 4a, 4b, 4c, 2nd, and 3rd claimants of lot 2H of the notice and of the same block survey preliminary plan in the proportions of 1/16 to the said 1st, 4a, 4b, and 4c claimants, $\frac{1}{4}$ to the said 2nd and 3rd claimants, 22/80 to each of the said 8th and 9th claimants, and 11/80 to the said 7a, 7b, 7c, 7d, 7e, and 7f claimants upon payment of a sum of Rupees One hundred and Twelve and Cents Seventy-eight only (Rs. 112·78), the said 8th and 9th claimants withdrew their claim, and the said 7a claimant withdrew her claim and that of the said 7b, 7c, 7d, 7e and 7f minor claimants to the said lots 2E, 2F and 6 of this order; and whereas the said 5b claimant withdrew his claim to the above-mentioned lots 2E, 2F, and 6 of this order; I, Frederick Lewis, Special Officer appointed under section 28 of the said Ordinances, under and by virtue of the powers vested in me in that behalf by section 4 of the said Ordinances, do hereby on this 9th day of July, 1921, order and declare under section 4, sub-section (1), of the said Ordinances, that the said lands, as more fully described herein below, are the property of the Crown.

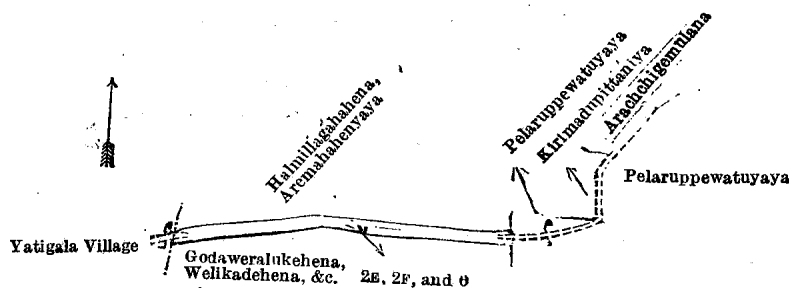
Description of Lands referred to.

The following lots situated in the village of Palle Wawwa, in the West Giruwa pattu of the Hambantota District, in the Southern Province, as described in the annexed diagram:—

Block survey preliminary plan 269.

Lot.	Name of Land.	Extent, A. R. P.
2E ..	Halmillagahahena (reservation for path)	0 1 8
2F ..	Do.	0 0 24
6 ..	Gansabhava path	0 1 10
		0 3 2

and bounded as follows: on the north by Halmillagahahena, Arémahahenyaya sold under the Waste Lands Ordinances to Don Carolis Senarat Parana Yapa and others, Pelaruppewatuyaya (private), Kirimadupittaniya claimed by J. B. Ratnayaka and another, Arachhigemulana claimed by Mohottige Babahamy and others; on the east by Pelaruppewatuyaya (private); on the south by Pelaruppewatuyaya (private); Godaweralukkahena, Welikadehena, &c., sold under the Waste Lands Ordinances to Don Carolis Senarat Parana Yapa and others; on the west by the village limit of Yatigala.



Surveyor-General's Office,
Colombo, June 8, 1921.

Scale of 8 Chains to an Inch.

G. K. THORNHILL,
for Surveyor-General.

July 9, 1921.

FREDERICK LEWIS,
Special Officer.

LAND SALES IN THE WESTERN PROVINCE.

No. 3,331, W. P.—The Assistant Government Agent, Kalutara, will on Tuesday, February 21, 1922, at 9 A.M., at the Munamalwatta Resthouse, put up to auction, for lease, sale, or settlement, or will otherwise dispose of, the under-mentioned portions of Crown land, in accordance with the regulations of Government regarding land sales. Forty-seven allotments of land situated in the Pasdun korale west division of the Kalutara District of the Western Province.

Lot.	Name of Land.	Name of Applicant.	Name of Claimant.	Description.	Extent.		
					A.	R.	P.
Preliminary plan 16,498. Village—Bondupitiya, Iddagoda pattu.							
1	Handiggagodalande	.. D. Baiya	.. W. Andoris Silva	.. Low jungle	.. 0	.. 2	.. 10
3	Do.	.. do.	.. Crown	.. do.	.. 1	.. 1	.. 29
Preliminary plan 16,981. Village—Kotagedera, Iddagoda pattu.							
1	Bambaranamulla	.. P. Senanayake	.. Crown	.. Low jungle	.. 4	.. 1	.. 2
3	Do.	.. —	.. N. Franciscu Fernando	.. do.	.. 0	.. 0	.. 25
4	Talagasgodawatta	.. Crown	.. do.	.. Rubber	.. 0	.. 2	.. 4
4A	Do.	.. do.	.. P. Sarohamy	.. Coconut	.. 0	.. 2	.. 21
4B	Do.	.. do.	.. N. Franciscu Fernando	.. Rubber	.. 0	.. 1	.. 25
5	Do.	.. do.	.. James Finlay Moir & Co.	.. Tea bushes	.. 0	.. 3	.. 24
6	Do.	.. do.	.. Muniandy Kankany	.. Vegetables	.. 0	.. 2	.. 2
Preliminary plan 17,043. Village—Kotagedera, Iddagoda pattu.							
1	Dolekanda	.. Crown	.. G. Charlis	.. Coconut	.. 0	.. 0	.. 20*
6	Do.	.. do.	.. Bought by D. C. Wijesinha and two others, but not paid	.. Jungle	.. 0	.. 0	.. 25*
7	Do.	.. do.	.. D. C. Wijesinha	.. Coconut	.. 0	.. 1	.. 13*
Preliminary plan 17,143. Village—Kotagedera, Iddagoda pattu.							
1	Egodawatta	.. Crown	.. D. C. W. Gunaratne Appuhamy	.. Rubber	.. 0	.. 0	.. 24
2	Katugahahena	.. do.	.. K. Aminana Siriwardene	.. do.	.. 0	.. 1	.. 37
Preliminary plan 17,046. Village—Henpita, Iddagoda pattu.							
2	Kollugodakale	.. Mudaliyar D. T. Perera	.. Crown	.. Jungle	.. 14	.. 2	.. 32
3	Do.	.. —	.. J. A. Hendrick Sinno	.. Rubber	.. 0	.. 0	.. 10
7	Do.	.. Mudaliyar D. T. Perera	.. Crown	.. Jungle	.. 0	.. 1	.. 4
9	Do.	.. —	.. J. A. Alisan Appu	.. Coconut	.. 0	.. 0	.. 15
Preliminary plan 17,220. Village—Horawala, Iddagoda pattu.							
1	Muttatuwahanepitakattiya	.. M. Don Karaneris	.. Crown	.. Low jungle	.. 1	.. 0	.. 11
2	Do.	.. Crown	.. N. Andiris Fernando	.. Rubber	.. 0	.. 1	.. 15
Preliminary plan 17,567. Village—Horawala, Iddagoda pattu.							
1	Uldiyapotakanda	.. W. Don Baron Appuhamy	.. Crown	.. Jungle	.. 2	.. 0	.. 9
2	Bellamadolawatta	.. —	.. W. Don Louis Appu	.. Coconut	.. 0	.. 0	.. 16
3	Do.	.. —	.. W. Brampy Sinno	.. do.	.. 0	.. 1	.. 22
Preliminary plan 17,249. Village—Horawala, Iddagoda pattu.							
1	Halpitiyewattepitakattiya	.. M. Don Karaneris	.. Crown	.. Low jungle	.. 0	.. 3	.. 35
Preliminary plan 17,228. Village—Kolahekada, Iddagoda pattu.							
1	Natawgahawatta	.. Crown	.. D. V. Siriwardene	.. Rubber	.. 0	.. 0	.. 35
2	Kalaminikanda	.. D. J. Siriwardene and two others	.. Crown	.. High jungle	.. 4	.. 3	.. 38
3	Do.	.. D. P. Siriwardene and three others	.. do.	.. do.	.. 2	.. 3	.. 35
4	Gorakagahawatta	.. —	.. K. D. D. Siriwardene	.. Rubber	.. 0	.. 0	.. 28
5	Do.	.. —	.. D. Siman Siriwardene	.. Coconut and jak	.. 0	.. 3	.. 21
6	Hompolawatta alias Bata-dombagahawatta	.. —	.. K/ D. D. Siriwardene	.. Coconut	.. 1	.. 0	.. 32
7	Millagahawatta	.. —	.. K. D. Alpi Siriwardene and another	.. Jak and coconut	.. 0	.. 1	.. 22
8	Hompolawatta	.. —	.. P. Andiris Appu	.. do.	.. 0	.. 1	.. 10

Lot.	Name of Land.	Name of Applicant.	Name of Claimant.	Description.	Extent.	
					A. R. P.	
Preliminary plan 17,416. Village—Kolahakada, Iddagoda pattu.						
3	Pallegoda estate	.. Crown	.. Kalutara Estate Co., Ltd.	.. Rubber	..	0 0 16
4	Ratambalayamulakandepitakattiya	.. do.	.. D. B. W. Gunaratne	.. do.	..	0 0 19
Preliminary plan 17,588. Village—Kirantidiya, Iddagoda pattu.						
1	Mahanetelgodalanda Netangahalanda	.. <i>alias</i> G. A. Seneviratne	.. Crown	.. High jungle	..	1 3 28
Preliminary plan 16,981. Village—Kotagedera, Iddagoda pattu.						
2	Bambaranamulla	.. Crown	.. Crown	.. Reservation for Menikgoda-ela	..	2 1 7†
Preliminary plan 17,046. Village—Henpita, Iddagoda pattu.						
1	Kollugodakele	.. Crown	.. Crown	.. Reservation for footpath	..	0 0 5†
4	Do.	.. do.	.. do.	.. do.	..	0 0 2†
5	Do.	.. do.	.. do.	.. do.	..	0 0 3†
6	Do.	.. do.	.. do.	.. do.	..	0 0 8†
8	Do.	.. do.	.. do.	.. do.	..	0 0 2†
10	Do.	.. do.	.. do.	.. Reservation for cart track	..	0 0 10†
Preliminary plan 17,228. Village—Kolahakada, Iddagoda pattu.						
10	Hompolawatta	.. Crown	.. Crown	.. Reservation for footpath	..	0 0 8†
Preliminary plan 17,416. Village—Kirantidiya, Iddagoda pattu.						
1	Ratambalayamulakanda	.. Crown	.. Crown	.. Reservation for burial ground	..	2 0 15†
Village—Kolahakada, Iddagoda pattu.						
2	Ratambalayamulakanda	.. Crown	.. Crown	.. Reservation for paddy field	..	0 2 17†
Preliminary plan 17,588. Village—Kirantidiya, Iddagoda pattu.						
2	Mahanetelgodalanda	.. Crown	.. Crown	.. Reservation for paddy field	..	0 1 20†
Preliminary plan 16,498. Village—Bondupitiya, Iddagoda pattu.						
2	Handiggagodalandanda	.. Crown	.. Crown	.. Reservation for footpath	..	0 0 13†

* Re-advertised as the purchasers did not complete the payment.

† Not for sale or settlement.

Upset price per acre varies from Rs. 50 to Rs. 1,000. Further particulars regarding these lands can be obtained from the Assistant Government Agent, Kalutara, and plans of them from the Surveyor-General.

Colonial Secretary's Office,
Colombo, December 23, 1921.

GRAEME THOMSON,
Colonial Secretary.

LAND SALES IN THE NORTH-CENTRAL PROVINCE.

No. 2,181, N.C. P.—The Government Agent, North-Central Province, will on Friday, February 17, 1922, at 1 p.m., at the Anuradhapura Kachcheri, put up to auction, for sale or settlement, or will otherwise dispose of, the under-mentioned portions of Crown land, in accordance with the regulations of Government regarding land sales. Thirty-one allotments of land situated in the Nuwaragam palata of the Nuwarakalawiya district of the North-Central Province.

Lot.	Name of Land.	Name of Applicant.	Description.	Extent.		Upset price per acre, Rs.
				A. R. P.		
Final village plan 36. Village—Nallamudawa in Eppawala korale.						
1E	Galgodahena <i>alias</i> Nallamudawakele	B. V. Appuhamy	.. Jungle	..	0 1 7	24
1F	Do.	.. K. Ranhamy	.. do.	..	0 0 30	24
1G	Do.	.. S. Nanhamy and another	.. do.	..	3 3 37	22
1H	Do.	.. K. V. Suddahamy	.. do.	..	2 3 37	24
1J	Do.	.. K. V. Herathamy	.. do.	..	1 0 26	24
3D	Puranawelakattakaduwa <i>alias</i> Nallamudawakele	B. V. Appuhamy	.. do.	..	0 0 26	24
3E	Do.	.. S. Nanhamy and another	.. do.	..	0 0 1	22
4C	Nallamudawakele	.. A. Herathamy	.. do.	..	1 0 39	24
4D	Do.	.. —	.. Jungle (encroachment by Suddahamy Vedarala and others)	..	0 0 20	30
4E	Do.	.. —	.. Jungle	..	0 3 21	24
5D	Walabadakele <i>alias</i> Nallamudawakele	B. V. Appuhamy	.. do.	..	0 1 35	24
5E	Do.	.. K. Ranhamy	.. do.	..	0 1 12	24
14F	Indigalayaya <i>alias</i> Nallamudawakele	S. Nanhamy	.. Chena	..	2 3 30	24
14G	Do.	.. H. K. Banda	.. do.	..	3 0 1	24
15B	Nallamudawahena <i>alias</i> Nallamudawakele	R. Basnakahamy	.. Jungle	..	1 0 27	24

Lot.	Name of Land.	Name of Applicant.	Description.	Extent.		Upset price per acre, Rs.
				A.	R. P.	
Final village plan 44. Village—Kanugahawewa in Kadawat korale.						
1K	Kanugahawewakele	K. H. Kanda and another	Jungle	2	0 4	25
1L	Do.	K. H. Puspa and others	do.	2	0 32	25
1A2	Do.	T. P. Kawwa Pediya	Forest	0	3 4	27
1A3	Do.	—	Paddy field (encroachment by T. H. Puspa, Vel-Pediya)	0	0 11	30

Final village plan 139. Village—Pallankulama in Kende korale.						
Lot.	Name of Land.	Name of Applicant.	Description.	Extent.		Upset price per acre, Rs.
				A.	R. P.	
2AP	Pallankulamakele	P. Malnaide	Low jungle	2	0 1	23
2AQ	Do.	K. N. Giwwa and another	do.	1	0 0	23
2AR	Do.	K. N. Ran Naida	Native garden	0	1 33	40
2D1	Pallankulamatisbamba	—	(Ditto, encroachment by K. N. Ran Naida)	0	0 13	35

Final village plan 597. Village—Nekatumuwewa in Kende korale.						
Lot.	Name of Land.	Name of Applicant.	Description.	Extent.		Upset price per acre, Rs.
				A.	R. P.	
1J	Nekatumuwewakele	K. Punchirala, Vel-Vidane	Jungle fit for paddy	2	0 1	23
1K	Aliyawetunuwewakele	A. Punchirala and others	do.	1	2 39	23
1H2	Nekatumuwewakele	do.	do.	0	3 37	23
4 I	Do.	K. Wannihamy	do.	1	0 0	23
4J	Do.	do.	do.	1	3 31	23
4K	Do.	do.	Jungle suitable for garden	1	0 8	23
28J	Do.	do.	Jungle fit for paddy	1	0 2	23
28K	Aliyawetunuwewakele	K. Ukkurala	do.	2	1 15	23

Further particulars regarding these lands can be obtained from the Government Agent, North-Central Province, and plans of them from the Surveyor-General.

Colonial Secretary's Office,
Colombo, December 23, 1921.

GRAEME THOMSON,
Colonial Secretary.

No. 2,182, N.C. P.—The Government Agent, North-Central Province, will on Wednesday, February 22, 1922, at 1 P.M., the Anuradhapura Kacheheri, put up to auction, for sale, or settlement, or will otherwise dispose of the under-mentioned portions of Crown land, in accordance with the regulations of Government regarding land sales. Twenty-seven allotments of land situated in the Nuwaragam palata of the Nuwarakalawiya district of the North-Central Province.

Final village plan 299. Village—Kumbukgahawewa in Nuwaragam korale.						
Lot.	Name of Land.	Name of Applicant.	Description.	Extent.		Upset price per acre, Rs.
				A.	R. P.	
3P	Kumbukgahawewakele	B. Malhami	Chena	1	3 15	22
3E	Do.	B. Nanhami	do.	2	2 20	22
1 I	Do.	G. Banda, Vel-Vidane	Low jungle	2	3 4	24
1J	Do.	W. Kaluhami	do.	3	2 13	24
1L	Do.	A. Thewahamy	do.	2	1 37	24
1K	Puranawela	W. Kaluhami	Paddy field	0	1 7	35
1M	Kumbukgahaidama	do.	Forest	2	2 25	26

Final village plan 302. Village—Ihala Talawa in Nuwaragam korale.						
Lot.	Name of Land.	Name of Applicant.	Description.	Extent.		Upset price per acre, Rs.
				A.	R. P.	
15D2	Ihalatalawekelekumbura	A. M. Kapuruhamy, ex Vel-Vidane	Paddy field	1	1 22	34*
15D4	Do.	do.	do.	0	2 13	34*
15D5	Do.	R. M. Kiri Banda and another	do.	2	0 16	35*
15D7	Do.	W. M. P. Punchi Banda	do.	4	0 29	34*

Final village plan 305. Village—Waragoda in Nuwaragam korale.						
Lot.	Name of Land.	Name of Applicant.	Description.	Extent.		Upset price per acre, Rs.
				A.	R. P.	
1K	Waragodagamakele	W. Banda of Tirappane	Jungle	2	1 27	35*

Final village plan 648. Village—Kudamankadawala in Nuwaragam korale.						
Lot.	Name of Land.	Name of Applicant.	Description.	Extent.		Upset price per acre, Rs.
				A.	R. P.	
1E	Kudamankadawalakele	B. U. Menikrala and another of Elayapatwewa	Forest, partly cleared and as-weddumized	6	2 38	22
1F	Do.	A. Kalu Banda of Mahamankadawala	Jungle	1	3 37	23
1G	Do.	Wannihamy, ex Vel-Vidane and others of ditto	do.	6	0 0	24
1H	Do.	M. Banda, Vel-Vidane, and others of ditto	do.	8	3 11	24
1 I	Do.	V. Punchirala of ditto	do.	3	1 37	24

Final village plan 745. Village—Alutgama in Nuwaragam korale.						
Lot.	Name of Land.	Name of Applicant.	Description.	Extent.		Upset price per acre, Rs.
				A.	R. P.	
62G	Kandukatuwa	S. Sulaiman of Gambirigawewa	Chena	2	3 26	22
62H	Do.	N. Uduman Kanni	do.	2	0 23	22
62 I	Do.	A. Noor Tamby	do.	1	0 8	22

Final village plan 82. Village—Hammillakulama in Eppawala korale.						
Lot.	Name of Land.	Name of Applicant.	Description.	Extent.		Upset price per acre, Rs.
				A.	R. P.	
9N	Kiriamunukolahenyaya alias Hammillakulama- kele	K. Ponniah of Nallamaduwa	Jungle	0	0 21	31
9 O	Do.	do.	do.	3	0 23	31

Lot.	Name of Land.	Final village plan 370. Village—Rajjallegama in Eppawala korale.		Description.	Extent.		Upset price per acre, Rs.
		Name of Applicant.			A.	R. P.	
1F	Rajjallegamamukalana <i>alias</i> Rajjallegamakele	D. Tikirihamy and others of Hurigaswewa		Low jungle fit for paddy	8	2 25	31*
1G	Do.	.. D. P. A. Mudiyanse, Vel-Vidane, and another of ditto		do.	8	3 17	31*
1H	Do.	.. K. Herathamy and others of ditto		do.	9	0 2	31*
1 I	Do.	.. D. Banda and others		do.	8	0 18	28.50*
4	Do.	.. W. Kaluhamy, Vel-Vidane of Ihala Ham-millewa		Low jungle	1	2 24	23

* These lands are irrigable under the Kalawewa-Yoda-ela Scheme, and are subject to such irrigation rates as His Excellency the Governor may impose from time to time.

Further particulars regarding these lands can be obtained from the Government Agent, North-Central Province, and plans of them from the Surveyor-General.

Colonial Secretary's Office,
Colombo, December 23, 1921.

GRAEME THOMSON,
Colonial Secretary.

LAND SALES IN THE PROVINCE OF SABARAGAMUWA.

No. 1,063, P. of S.—The Government Agent, Province of Sabaragamuwa, will on Monday, February 20, 1922, at 1.30 P.M., at his office in Ratnapura, put up to auction, for sale, or settlement, or will otherwise dispose of, the under-mentioned portions of Crown land, in accordance with the regulations of Government regarding land sales. Eleven allotments of land situated in the Ratnapura District of the Province of Sabaragamuwa.

Lot.	Name of Land.	Preliminary plan 3,109. Village—Imbulpe, Kadawata korale.		Description.	Extent.		Upset price per acre, Rs.
		Name of Applicant.			A.	R. P.	
1	Bogahawalemukalana	.. J. V. P. Manchanaike	.. Jungle	..	4	3 7	40
Preliminary plan 3,111. Village—Ihalagalagama, Kadawata korale.							
1	Nugagahakapalletenna	.. E. V. Heenhamy	.. Jungle	..	1	3 35	20
2	Do.	.. —	.. do.	..	0	0 17	—*
Preliminary plan 3,022. Village—Pannila, Atakalan korale.							
1	Kanateriyanehena	.. Mr. E. A. Elapata, Rate-mahatmaya	.. Chena	..	3	3 9	56
2	Do.	.. do.	.. do.	..	1	2 35	56
Final village plan 39. Village—Karawita, Nawadun korale.							
63AE	Gamagehena	.. D. J. W. Tennakoon	.. High jungle	..	1	0 12	86
63AF	Do.	.. J. A. Peduru Appu	.. do.	..	1	0 2	86
63AG	Do.	.. P. M. Punchimahatmaya	.. New clearing	..	1	0 0	81
63AH	Do.	.. A. W. Tennakoon	.. Chena	..	0	3 39	81
Preliminary plan 2,804. Village—Vikiliya, Meda korale.							
1	Loonukelemukalana <i>alias</i> Vikiliyaheenmemukalana	.. —	.. High jungle with a few forest trees	..	84	2 16	41
2	Do.	.. —	.. High jungle	..	2	3 22	—†
4	Do.	.. —	.. do.	..	1	0 5	—†
6	Do.	.. —	.. do.	..	1	2 13	—†
7	Do.	.. —	.. do.	..	2	0 36	—†
9	Panthiyewattchena	.. —	.. do.	..	1	1 11	—†
10	Do.	.. —	.. do.	..	23	3 24	41
11	Do.	.. —	.. do.	..	3	3 4	—‡
Final village plan 20. Village—Nahalwatura, Atakalan korale.							
28	Horagasmandiya	.. R. M. Annamalai Pillai	.. Forest	..	7	1 0	100

* Reservation for Gansabhawa road and irrigation channel (not for sale).

† Reservation for minor road and right of way (not for sale).

‡ Reservation for stream (not for sale).

Further information respecting these lands may be obtained from the Government Agent, Province of Sabaragamuwa, and their plans from the Surveyor-General.

Colonial Secretary's Office,
Colombo, December 23, 1921.

GRAEME THOMSON,
Colonial Secretary.

LAND SALES BY THE SETTLEMENT OFFICER.

CENTRAL PROVINCE.

No. 6,165, S. O.—On Monday, February 20, 1922, at 11 A.M., the Land Settlement Officer will put up for sale or settlement, at Kadugannawa Resthouse, the under-mentioned portions of Crown land, on the terms authorized by Government. Thirteen allotments of land situated in the Kandupalata korale of Yatinuwara division of the Kandy District of the Central Province.

Lot.	Name of Land.	Name of Claimant.	Description.	Extent.	
				A.	R. P.
32H	Pansalewatta	Crown and Paindakaragedera Rankira	Tea and coconut	0	0 26
32 O	Muruthagahamulawatta	Crown and Wagapedige Kiri Saduwa	Cleared chena	0	0 12
32Q	Dombagahamulawatta	Crown and Wagapedige Singa	Chena	0	0 34
32R	Halgahamuladeniyehena	Crown and (1) Wagapedigedera Hawadiya, (2) Gamagedera Dingiri Hamy	Garden	0	1 21
32Z	Telehetuwagawahena	Crown and (1) Wagapedigedera Singa, (2) W. Siripina	Cleared chena	0	0 20
32AA	Do.	Crown and (1) the Hon. Mr. H. L. de Mel, (2) the Superintendent, Good View estate, Kadugannawa	Rubber	1	3 37
32AB	Kalotuwawehena	Crown and Mr. C. A. Perera	Chena	1	2 21
32AC	Do.	do.	Rubber	0	3 33
32AU	Gedarawatta	Crown and W. Kiri Saduwa	Tea	0	0 29
32AZ	Damunugahamulahena	Crown and Wagapedigedera Kalu Menika	Rubber and plantains	1	0 10
32BH	Amukotuwa	Crown and (1) Wagapedigedera Indara, (2) ditto Sekera, (3) ditto Samara	do.	0	2 33
32AE	Agalakotapuhena	Crown and (1) Pandaripedigedera Sarana, (2) Lapaya, (3) Sirimala, (4) Punchi Ukkuwa, (5) Wagapedigedera Siripina	Chena with rubber	2	1 32
32AF	Tunpandurehena	Crown and (1) Wagapedigedera Siripina, (2) Ilandaripedigedera Lapaya, (3) Sirimala	Garden	1	1 13

Upset price at Rs. 16 to Rs. 50 per acre. Further information regarding these lands can be obtained from the Land Settlement Officer, and plans of them from the Surveyor-General.

Colonial Secretary's Office,
Colombo, December 31, 1921.

GRAEME THOMSON,
Colonial Secretary.

NORTH-WESTERN PROVINCE.

No. 6,166, S. O.—On Saturday, February 25, 1922, at 12 noon, the Land Settlement Officer will put up for sale or settlement, at Hiripitiya Resthouse, the under-mentioned portions of Crown land, on the terms authorized by Government. Two allotments of land situated in the Mahagalboda Megoda korale of Weudawili hatpattu division of the Kurunegala District of the North-Western Province.

Lot.	Name of Land.	Name of Claimant.	Description.	Extent.	
				A.	R. P.
35	Ihalaweepillewegala	L. R. Lawton	Tobacco garden	0	1 35
37	Kohombagahamullegala	Ravana Mana Kannasami Kankani	do.	0	2 32

Upset price at Rs. 16 to Rs. 50 per acre. Further information regarding these lands can be obtained from the Land Settlement Officer, and plans of them from the Surveyor-General.

Colonial Secretary's Office,
Colombo, December 31, 1921.

GRAEME THOMSON,
Colonial Secretary.

LAND ACQUISITION NOTICES.

HAVING been duly directed by the Governor, with the advice of the Executive Council, acting under the provisions of "The Land Acquisition Ordinance of 1876," section 6, to take order for the acquisition of the following lands, required for a public purpose, namely, for Teppanawe boys' and girls' vernacular schools, to wit:—

Lot.	Name of Land.	Description.	Name of Claimant.	Extent.	
				A.	R. P.
1	Duwa	Low jungle	U. K. Harmanis Appu Mudalali	0	1 16.1
2	Eswattagewatta	Garden	do.	1	0 24.4

I hereby give public notice, as required by section 7, that the Government proposes to take possession of the lands. All persons interested in the aforesaid lands are hereby required to appear personally or by agent before me at Ratnapura Kachcheri on January 30, 1922, at 1.30 P.M., and to state the nature of their respective interests in the lands, and the amount and particulars of their claims to compensation for such interests.

Ratnapura Kachcheri,
December 23, 1921.

H. W. CODRINGTON,
Government Agent.