



# Ceylon Government Gazette

Published by Authority.

No. 7,237 — FRIDAY, JANUARY 13, 1922.

## Part III.—Lands.

Separate paging is given to each Part in order that it may be filed separately.

	PAGE		PAGE		PAGE
Land Settlement Notices :—		Land Sales by the Government Agents :—		Land Sales by the Settlement Officer :—	
Final Orders .. .. .	11	North-Western Province .. .. .	—	Northern Province .. .. .	—
Preliminary Notices .. .. .	—	North-Central Province .. .. .	21	Eastern Province .. .. .	—
Land Sales by the Government Agents :—		Province of Uva .. .. .	22	North-Western Province .. .. .	—
Western Province .. .. .	17	Province of Sabaragamuwa .. .. .	—	North-Central Province .. .. .	—
Central Province .. .. .	—	Land Sales by the Settlement Officer :—		Province of Uva .. .. .	—
Southern Province .. .. .	19	Western Province .. .. .	—	Province of Sabaragamuwa .. .. .	—
Northern Province .. .. .	—	Central Province .. .. .	—	Land Acquisition Notices .. .. .	28
Eastern Province .. .. .	—	Southern Province .. .. .	—	Land Resumption Notices .. .. .	—

### FINAL ORDERS.

Kurunegala S. O. No. 3,160.

Order under Section 2 of "The Waste Lands Ordinances of 1897, 1899, 1900, and 1903," declaring Lands to be Crown Property.

In the matter of the lands commonly called or known as Gansabhawa road (part of), Ela, Karambalandehena, &c., situate in the village of Witigala, in the Giratalane korale of the Dewamedhi hatpattu of the Kurunegala District, in the North-Western Province, and of "The Waste Lands Ordinances of 1897, 1899, 1900, and 1903."

THE notice required by section 1 of "The Waste Lands Ordinances of 1897, 1899, 1900, and 1903," having been duly published in manner prescribed by that section in respect of the above-named lands (*vide* Notice No. 7,630), and no claim having been made to the said lands or to any interest therein within the period of three months from the date specified in the said notice, I, Norman Albert Hampton, Special Officer appointed under section 28 of the said Ordinances, under and by virtue of the powers vested in me in that behalf by section 2 of the said Ordinances, do hereby on this 27th day of October, 1921, order and declare that the said lands, as more fully described herein below, situate in the village of Witigala, in the Giratalane korale of the Dewamedhi hatpattu of the Kurunegala District, in the North-Western Province, and shown as lots 1, 3, 4, 5, 6, 7, 8; 9, 12, 13, 14, 15, 16, 18, 21, 23, 25, 27, 28, 29, 32, 34, 35, 38, 40, 41, and 42 in block survey preliminary plan 1,766 and in the annexed diagram, and containing in extent 21 acres 1 rood and 7 perches, are the property of the Crown.

#### Description of the Lands referred to.

The following lots situate in the village of Witigala, in the Giratalane korale of the Dewamedhi hatpattu of the Kurunegala District, in the North-Western Province, as described in the annexed diagram:—

#### Block survey preliminary plan 1,766.

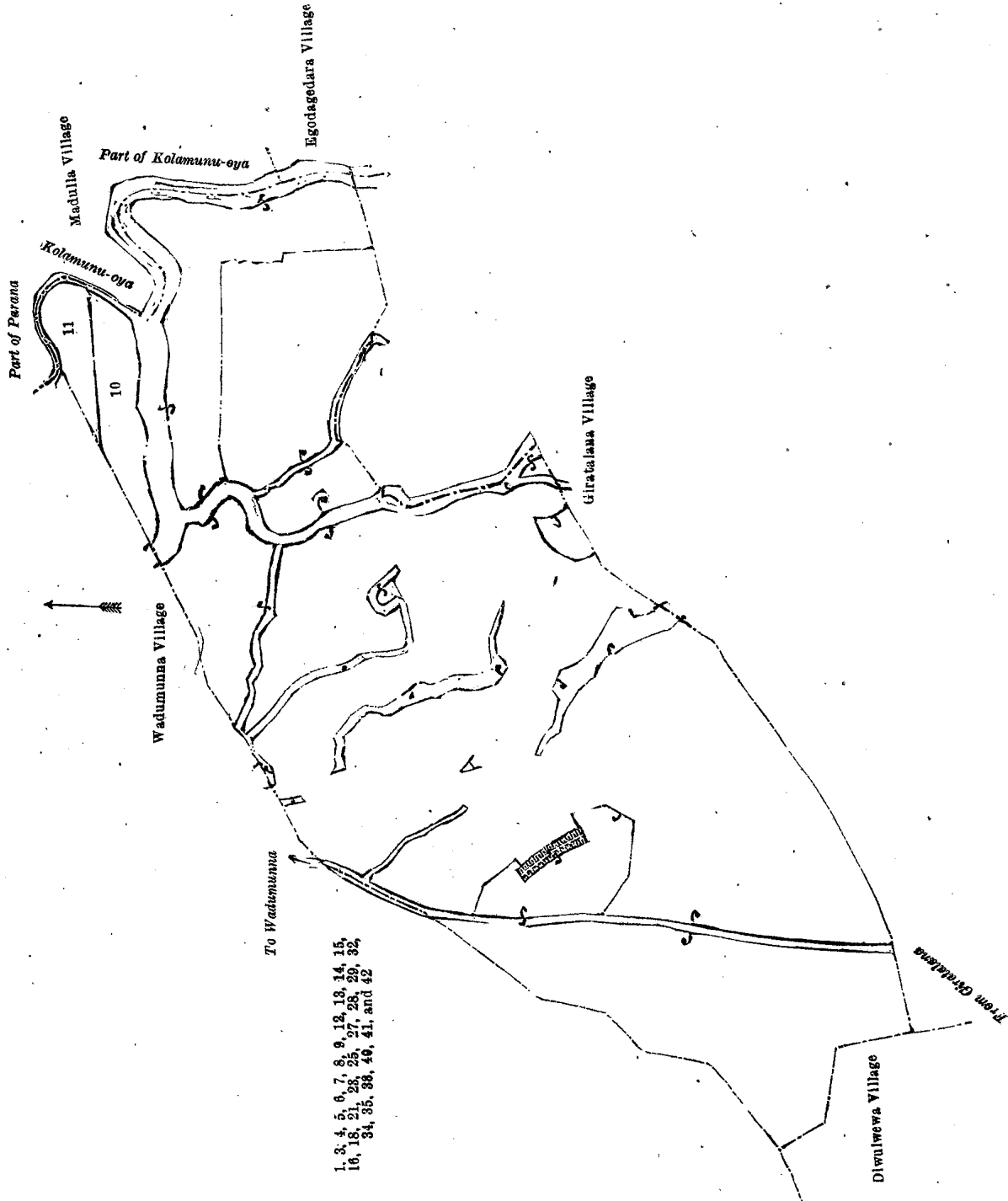
Lot.	Name of Land.	Extent, A. R. P.	Lot.	Name of Land.	Extent, A. R. P.
1 ..	Gansabhawa road (part of)	0 0 22	23 ..	Ela ..	0 3 5
3 ..	Ela ..	0 0 4	25 ..	Ela ..	0 0 17
4 ..	Ela (part of)	0 0 8	27 ..	Ambaghamulahena (reservation for bund)	0 1 9
5 ..	Ela ..	0 2 11	28 ..	Witigalawewa (tank and bund)	2 1 2
6 ..	Ela ..	1 0 33	29 ..	Gansabhawa road	1 0 6
7 ..	Karambalandehena ..	2 1 18	32 ..	Kongahamulahena (reservation for bund)	0 1 3
8 ..	Do. (reservation for stream)	1 0 21	34 ..	Ela ..	0 0 13
9 ..	Kolamunu-oya ..	1 1 16	35 ..	Ebba ..	0 3 10
12 ..	Paranakolamunu oya (part of)	0 0 19	38 ..	Ebba ..	0 1 28
13 ..	Kolamunu-oya (part of)	0 3 23	40 ..	Ela ..	0 0 6
14 ..	Peragahamullehena (reservation for stream)	6 1 5	41 ..	Vithikelehena	0 0 18
15 ..	Ebba ..	0 0 35	42 ..	Ela (part of)	0 1 13
16 ..	Kolamunu-oya (part of)	0 0 31			
18 ..	Ela (part of)	0 0 14			
21 ..	Karambalandehena ..	0 0 17			

21 1 7

and bounded as follows: on the north by the village limit of Wadumunna, part of Paranakolamunu-oya (the village limit of Madulla); on the east by part of Paranakolamunu-oya (the village limit of Madulla), part of Kolamunu-oya (the village limit of Madulla, the village limit of Egodagedera), the village limit of Giratalane; on the south by the village limit of Giratalane; on the west by the village limit of Diwulwewa, the village limit of Wadumunna.

NOTE.—The following lots lying within the above-mentioned boundaries are excluded from this order, and their aggregate acreage of 66 acres 2 roods and 11 perches is not included in the acreage of 21 acres 1 rood and 7 perches given above:—

Block survey preliminary plan 1,766.											
Lot.	Name of Land.	Extent, A. R. P.			Lot.	Name of Land.	Extent, A. R. P.				
10 ..	Midéllagodellehena (reservation for stream)	..	2	1	25	A 26 ..	Ambagahamulahena	..	2	0	11
11 ..	Do. (do.)	..	1	0	18	A 30 ..	Kadurugahamulahena	..	12	1	28
A 2 ..	Witigalawala (water-hole)	..	0	0	15	A 31 ..	Kongahamulahena ..	..	15	3	29
A 17 ..	Peragahamulahena ..	..	7	0	5	A 33 ..	Witigalakamata (threshing-floor)	..	0	0	13
A 19 ..	Do.	..	1	1	29	A 36 ..	Amunugawapillewa..	..	0	0	26
A 20 ..	Karambalandehena..	..	4	3	2	A 37 ..	Do.	..	0	1	1
A 22 ..	Witigalewelepillewa	..	3	1	5	A 39 ..	Vithikelehena ..	..	0	1	7
A 24 ..	Witigalekumbura and Hulawaralage-kumbura	..	15	0	37				66	2	11



Surveyor-General's Office,  
Colombo, September 14, 1921.

October 27, 1921.

Scale of 8 Chains to an Inch.  
N. A. HAMPTON,  
Special Officer.

G. K. THORNHILL,  
for Surveyor-General.

**Kurunegala S. O. No. 3,161.**

**Order under Section 2 of "The Waste Lands Ordinances of 1897, 1899, 1900, and 1903," declaring Lands to be Crown Property.**

In the matter of the lands commonly called or known as Dangahamulawatta (reservation for bund), Pulunduwagama-wewa (tank and bund), &c., situate in the village of Pulunduwagama, in the Giratalane korale of the Dewamedhi hatpattu of the Kurunegala District, in the North-Western Province, and of "The Waste Lands Ordinances of 1897, 1899, 1900, and 1903."

THE notice required by section 1 of "The Waste Lands Ordinances of 1897, 1899, 1900, and 1903," having been duly published in manner prescribed by that section in respect of the above-named lands (*vide* Notice No. 7,541), and no claim having been made to the said lands or to any interest therein within the period of three months from the date specified in the said notice, I, Norman Albert Hampton, Special Officer appointed under section 28 of the said Ordinances, under and by virtue of the powers vested in me in that behalf by section 2 of the said Ordinances, do hereby on this 12th day of November, 1921, order and declare that the said lands, as more fully described herein below, situate in the village of Pulunduwagama, in the Giratalane korale of the Dewamedhi hatpattu of the Kurunegala District, in the North-Western Province, and shown as lots 8, 13, 14, 15, 21, 22, and 23 in block survey preliminary plan 1,741 and in the annexed diagrams, and containing in extent 7 acres 2 roods and 38 perches, are the property of the Crown.

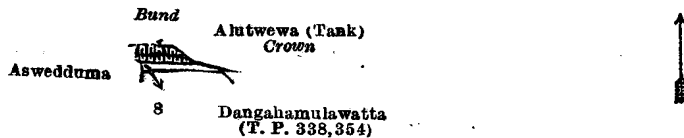
*Description of the Lands referred to.*

The following lots situated in the village of Pulunduwagama, in the Giratalane korale of the Dewamedhi hatpattu of the Kurunegala District, in the North-Western Province, as described in the annexed diagrams:—

**I.—Block survey preliminary plan 1,741.**

Lot.	Name of Land.	Extent, A. E. P.
8	Dangahamulawatta (reservation for bund)	0 0 4

and bounded as follows: on the north by a bund, Alutwewa (tank) belonging to the Crown; on the east by Alutwewa (tank) belonging to the Crown; on the south by Dangahamulawatta sold by the Crown (T. P. 338,354); on the west by Aswedduma claimed by Battayakadesalage Silpa and others.



Surveyor-General's Office,  
Colombo, September 19, 1921.

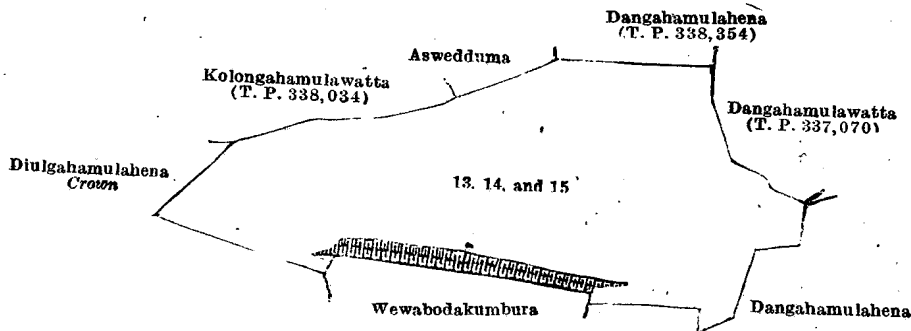
Scale of 4 Chains to an Inch.

G. K. THORNHILL,  
for Surveyor-General.

**II.—Block survey preliminary plan 1,741.**

Lot.	Name of Land.	Extent, A. E. P.
13	Dangahamulahena (reservation for bund)	0 0 19
14	Pulunduwagamawewa (tank and bund)	4 1 15
15	Wewagawakotuwa (reservation for bund)	0 0 5
		4 1 39

and bounded as follows: on the north by Kolongahamulawatta sold by the Crown (T. P. 338,034), Aswedduma claimed by Battayakadesalage Ratrana and others, Dangahamulahena sold by the Crown (T. P. 338,354), Dangahamulawatta sold by the Crown (T. P. 337,070); on the east by Dangahamulawatta sold by the Crown (T. P. 337,070), Dangahamulahena (private); on the south by Dangahamulahena (private), Wewabodakumbura claimed by Karandayalage Kira and others, Diulgahamulahena to be declared the property of the Crown under the Waste Lands Ordinances; on the west by Diulgahamulahena to be declared the property of the Crown under the Waste Lands Ordinances.



Surveyor-General's Office,  
Colombo, September 19, 1921.

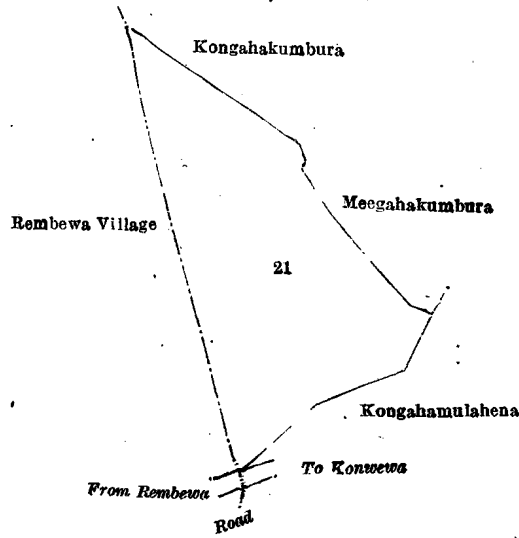
Scale of 4 Chains to an Inch.

G. K. THORNHILL,  
for Surveyor-General.

**III.—Block survey preliminary plan 1,741.**

Lot.	Name of Land.	Extent, A. R. P.
21	Rambewewa (tank)	2 2 8

and bounded as follows: on the north by Kongahakumbura claimed by Battayakadesalage Silpa and others; on the east by Meegahakumbura claimed by Senderayalage Kira and others, Kongahamulahena (private); on the south by Kongahamulahena (private), the road from Konwewa to Rambewa; on the west by the village limit of Rambewa.



Surveyor-General's Office,  
Colombo, September 19, 1921.

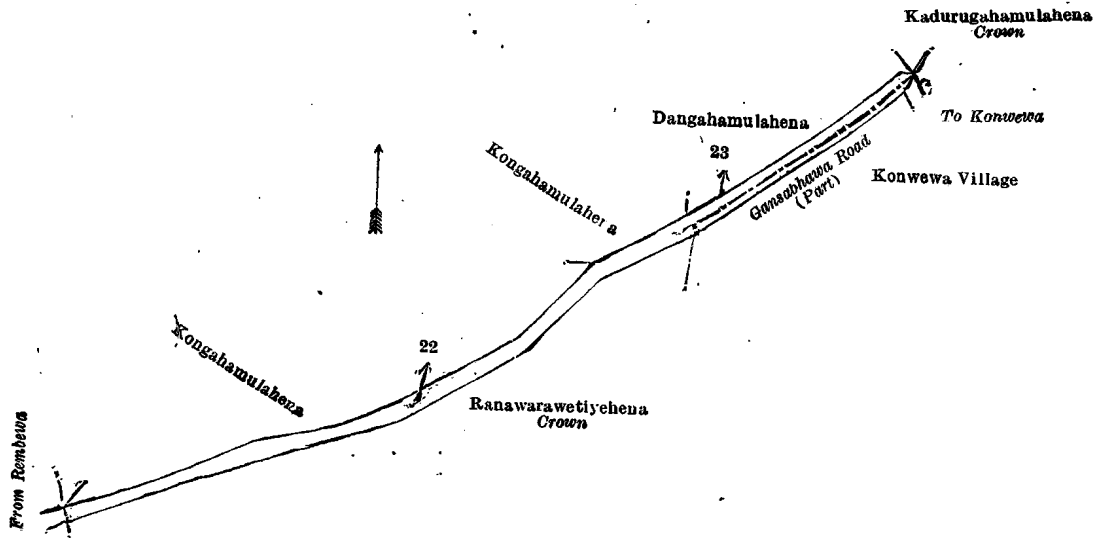
Scale of 4 Chains to an Inch.

G. K. THORNHILL,  
for Surveyor-General.

IV.—Block survey preliminary plan 1,741.

Lot.	Name of Land.	Extent, A. B. P.
22	Gansabhawa road	0 2 9
23	Do. (part)	0 0 18
		0 2 27

and bounded as follows: on the north by Kongahamulahena (private), Dangahamulahena (private); on the east by Kadurugahamulahena belonging to the Crown, part of Gansabhawa road (the village limit of Konwewa), Ranawarawetiyehena to be declared the property of the Crown under the Waste Lands Ordinances; on the south by Ranawarawetiyehena to be declared the property of the Crown under the Waste Lands Ordinances; on the west by a road, Kongahamulahena (private).



Surveyor-General's Office,  
Colombo, September 19, 1921.

Scale of 4 Chains to an Inch.

G. K. THORNHILL,  
for Surveyor-General.

Colombo, November 12, 1921.

N. A. HAMPTON,  
Special Officer.

**Kurunegala S. O. No. 3,162.**

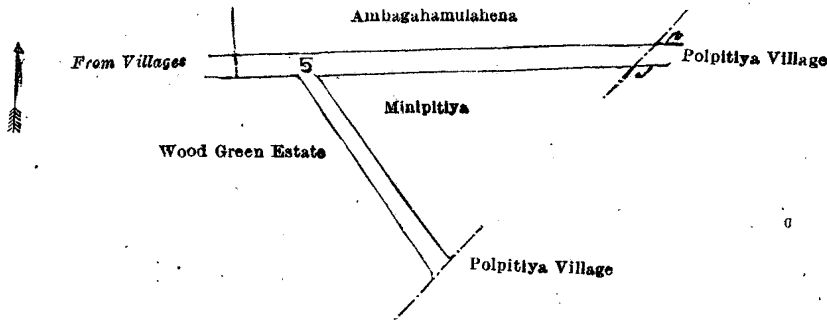
**Order under Section 2 of "The Waste Lands Ordinances of 1897, 1899, 1900, and 1903," declaring Land to be Crown Property.**

In the matter of the land commonly called or known as Gansabhawa road, situate in the village of Umangawa, in the Meddeketiya korale of the Katugampola hatpattu of the Kurunegala District, in the North-Western Province, and of "The Waste Lands Ordinances of 1897, 1899, 1900, and 1903."

THE notice required by section 1 of "The Waste Lands Ordinances of 1897, 1899, 1900, and 1903," having been duly published in manner prescribed by that section in respect of the above-named land (*vide* Notice No. 7,919), and no claim having been made to the said land or to any interest therein within the period of three months from the date specified in the said notice, I, Norman Albert Hampton, Special Officer appointed under section 28 of the said Ordinances, under and by virtue of the powers vested in me in that behalf by section 2 of the said Ordinances, do hereby on this 13th day of November, 1921, order and declare that the said land, as more fully described herein below, situate in the village of Umangawa, in the Meddeketiya korale of the Katugampola hatpattu of the Kurunegala District, in the North-Western Province, and shown as lot 5 in preliminary plan 3,963A and in the annexed diagram, and containing in extent 2 roods and 5 perches, is the property of the Crown.

*Description of the Land referred to.*

The land commonly called or known as Gansabhawa road, situated in the village of Umangawa, in the Meddeketiya korale of the Katugampola hatpattu of the Kurunegala District, in the North-Western Province; containing in extent 2 roods and 5 perches, shown as lot 5 in preliminary plan 3,963A and in the annexed diagram, and bounded as follows: on the north by Ambagahamulahena sold by the Crown; on the east by the village limit of Polpitiya, Minipitiya sold by the Crown, the village limit of Polpitiya; on the south by the village limit of Polpitiya, Wood Green estate claimed by Miss May Solomons; on the west by Wood Green estate claimed by Miss May Solomons, a road from the villages.



Surveyor-General's Office,  
Colombo, April 5, 1921.

Scale of 4 Chains to an Inch.

G. K. THORNHILL,  
for Surveyor-General.

November 13, 1921.

N. A. HAMPTON,  
Special Officer.

**Kurunegala S. O. No. 3,163.**

**Order under Section 2 of "The Waste Lands Ordinances of 1897, 1899, 1900, and 1903,"  
declaring Lands to be Crown Property.**

In the matter of the lands commonly called or known as Dangahamulahena (reservation for water-course), situate in the village of Werawella, in the Tiragandahaye korale of the Weudawili hatpattu of the Kurunegala District, in the North-Western Province, and of "The Waste Lands Ordinances of 1897, 1899, 1900, and 1903."

THE notice required by section 1 of "The Waste Lands Ordinances of 1897, 1899, 1900, and 1903," having been duly published in manner prescribed by that section in respect of the above-named lands (*vide* Notice No. 7,923), and no claim having been made to the said lands or to any interest therein within the period of three months from the date specified in the said notice, I, Norman Albert Hampton, Special Officer appointed under section 28 of the said Ordinances, under and by virtue of the powers vested in me in that behalf by section 2 of the said Ordinances, do hereby on this 13th day of November, 1921, order and declare that the said lands, as more fully described herein below, situate in the village of Werawella, in the Tiragandahaye korale of the Weudawili hatpattu of the Kurunegala District, in the North-Western Province, and shown as lots o 73 and r 73 in preliminary plan 4,306 and in the annexed diagrams, and containing in extent 1 rood and 23 perches, are the property of the Crown.

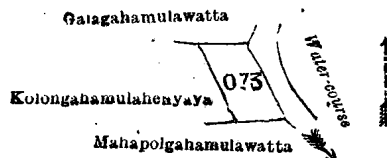
*Description of the Lands referred to.*

The following lots situated in the village of Werawella, in the Tiragandahaye korale of the Weudawili hatpattu of the Kurunegala District, in the North-Western Province, as described in the annexed diagrams:—

I.—Preliminary plan 4,306.

Lot.	Name of Land.	Extent, A. R. P.
o 73	Dangahamulahena (reservation for water-course)	0 0 27

and bounded as follows: on the north by Galagahamulawatta claimed by Carolis Peiris; on the east by a water-course; on the south by Mahapolgahamulawatta claimed by Rankira; on the west by Kolongahamulahenyaya sold by the Crown.



Surveyor-General's Office,  
Colombo, May 13, 1921.

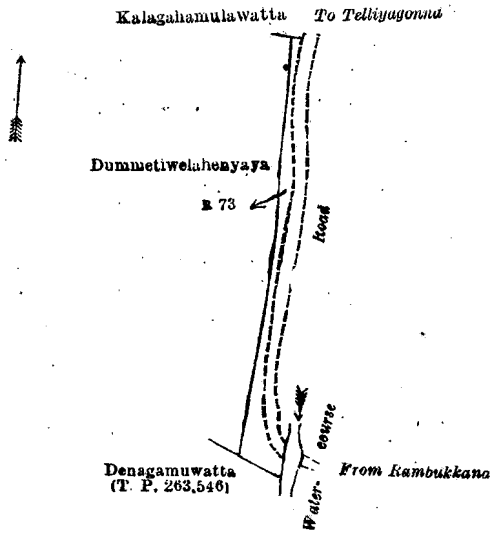
Scale of 4 Chains to an Inch.

G. K. THORNHILL,  
for Surveyor-General.

II.—Preliminary plan 4,306.

Lot.	Name of Land.	Extent, A. R. P.
r 73	Dangahamulahena (reservation for road and water-course)	0 0 36

and bounded as follows: on the north by Kalagahamulawatta claimed by Rani; on the east by the road from Telliya-gonna to Rambukkana, a water-course; on the south by Denagamuwatta sold by the Crown (T. P. 263,546); on the west by Dummetiwelahunyaya sold by the Crown.



Surveyor-General's Office,  
Colombo, May 13, 1921.

Scale of 4 Chains to an Inch.

G. K. THORNHILL,  
for Surveyor-General.

November 18, 1921.

N. A. HAMPTON,  
Special Officer.

**Kegalla S. O. No. 368.**

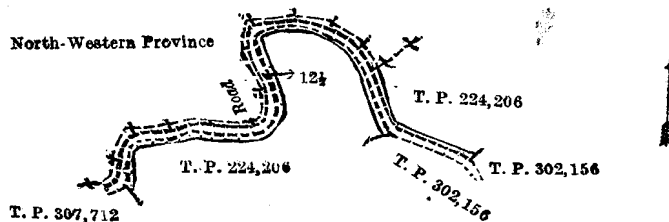
**Order under Section 2 of "The Waste Lands Ordinances of 1897, 1899, 1900, and 1903,"  
declaring Land to be Crown Property.**

In the matter of the land commonly called or known as Reservation for Road (exclusive of the road passing through the land), situate in the village of Dombameda, in the Walgam pattu of the Kinigoda korale of the Kegalla District, in the Province of Sabaragamuwa, and of "The Waste Lands Ordinances of 1897, 1899, 1900, and 1903."

THE notice required by section 1 of "The Waste Lands Ordinances of 1897, 1899, 1900, and 1903," having been duly published in manner prescribed by that section in respect of the above-named land (*vide* Notice No. 7,879), and no claim having been made to the said land or to any interest therein within the period of three months from the date specified in the said notice, I, Frederick Lewis, Special Officer appointed under section 28 of the said Ordinances, under and by virtue of the powers vested in me in that behalf by section 2 of the said Ordinances, do hereby on this 18th day of November, 1921, order and declare that the said land, as more fully described herein below, situate in the village of Dombameda, in the Walgam pattu of the Kinigoda korale of the Kegalla District, in the Province of Sabaragamuwa, and shown as lot 12½ in block survey preliminary plan 132 and in the annexed diagram, and containing in extent 1 rood and 16 perches, is the property of the Crown.

*Description of the Land referred to.*

The land commonly called or known as reservation for road (exclusive of the road passing through the land), situate in the village of Dombameda, in the Walgam pattu of the Kinigoda korale of the Kegalla District, in the Province of Sabaragamuwa, containing in extent 1 rood and 16 perches, and shown as lot 12½ in block survey preliminary plan 132 and in the annexed diagram, and bounded as follows; on the north by a road (the boundary of the North-Western Province); on the east by a road (the boundary of the North-Western Province), T. P. 224,206, T. P. 302,156; on the south by T. P. 302,156, T. P. 224,206, T. P. 307,712; on the west by T. P. 307,712, a road (the boundary of the North-Western Province).



Surveyor-General's Office,  
Colombo, October 26, 1921.

Scale of 8 Chains to an Inch.

G. K. THORNHILL,  
for Surveyor-General.

November 18, 1921.

FREDERICK LEWIS,  
Special Officer.

## LAND SALES IN THE WESTERN PROVINCE.

No. 3,332, W. P.—The Assistant Government Agent, Kalutara, will on Thursday, Friday, and Saturday, February 23, 24, and 25, 1922, at 9 A.M., at the Matugama Resthouse, put up to auction, for sale, lease, or settlement, or will otherwise dispose of, the under-mentioned portions of Crown land, in accordance with the regulations of Government regarding land sales. One hundred and twenty-four allotments of land situated in the Pasdun korale west division of the Kalutara District of the Western Province.

Lot.	Name of Land.	Preliminary plan 16,388. Village—Owitigala, Iddagoda pattu.		Description.	Extent.		
		Name of Applicant.	Name of Claimant.		A.	R.	P.
1	Godahenekele	W. Amaris Appu	Crown	Low jungle	1	0	15
2	Aluwanawattepitakattiya	R. Hinniappuhamy	do.	do.	1	0	5
Preliminary plan 16,466. Village—Owitigala, Iddagoda pattu.							
1	Horanagodawattapitakattiya	V. Don Mendris Appu	Crown	Jungle	1	0	6
2	Do.	do.	do.	Coconut and rubber	0	3	2
Preliminary plan 16,774. Village—Owitigala, Iddagoda pattu.							
1	Wattaboda-arawawatta	Crown	V. Agiris Appu	Jak, tea, &c.	0	2	9
2	Atiligewattekele	P. A. Perera	Crown	Forest	4	0	7
Preliminary plan 17,278. Village—Owitigala, Iddagoda pattu.							
1	Wetakoluhena	V. Aron Appu	Crown	Low jungle	1	0	6
2	Do.	Crown	do.	Coconut, &c.	0	1	30
Preliminary plan 16,766. Village—Owitigala, Iddagoda pattu.							
5	Horanagodawatta	—	V. Don Agiris Appu	Coconut plants	0	0	16*
Preliminary plan 17,272. Village—Owitigala, Iddagoda pattu.							
1	Kekunagahagodella	D. Kelanis Wijegunawardene	Crown	Jungle	9	3	14
2	Do.	—	do.	do.	1	1	6
3	Kekunagahagodelledeniya	—	do.	Deniya	1	0	13
4	Kekunagahagodella	—	do.	Jungle	2	3	4
6	Nawitigaladeniya	—	H. Podisinnu	Rubber	0	0	7
7	Do.	—	do.	do.	0	1	2
8	Kekunagahawattepitakattiya	—	D. Kalenis Veda Arachchi	do.	0	0	33
9	Kekunagahagodella	—	Crown	Jungle	2	1	22
10	Horanagodakanda	—	K. John and another	Sweet potato garden	0	0	33
11	Horanagodakumbura	—	H. Louis Sinno and another	Rubber	0	1	4
12	Horanagodadeniya	—	H. Themis Sinno and another	Paddy field	0	2	38
13	Horanagodakanda	—	P. William and another	Rubber	0	0	38
14	Do.	—	Crown	Jungle	0	1	24
15	Do.	V. Amaris Appuhamy	do.	do.	5	1	0
16	Do.	—	do.	do.	3	0	14
17	Do.	V. Romanis and others	do.	do.	3	1	0
Preliminary plan 17,304. Village—Badugama, Iddagoda pattu.							
1	Diyaulpotakanda or Diya-kitulagodakanda	H. Sadris	Crown	Low jungle	2	0	33
Preliminary plan 16,827. Village—Badugama, Iddagoda pattu.							
1	Galalallehena <i>alias</i> Aluwanadeniyepitakattiya	Crown	Crown	Jungle	0	0	24
2	Do.	N. D. Abilinu	H. Punchappu and another	Coconut	0	3	2
3	Hondaporagahawatta	—	do.	do.	0	2	13
4	Galabodalandawatta	—	H. Punchappu and others	Tea and rubber	0	0	9
Preliminary plan 17,264. Village—Badugama, Iddagoda pattu.							
1	Ulalugahahena	Crown	S. Nonohamy	Low jungle	0	1	29
2	Do.	do.	M. Norman Appuhamy	Rubber	0	3	38
3	Weralugahagodella	do.	M. Sardiell Perera	Rubber	0	1	21
Preliminary plan 17,039. Village—Badugama, Iddagoda pattu.							
1	Idalaketiyegoda	Mr. W. N. Gunawardene	Crown	Cleared land	3	0	7
2	Do.	do.	Mr. E. L. F. de Soysa	Rubber	0	0	6.5
3	Do.	do.	do.	do.	0	0	8.8
Preliminary plan 17,328. Village—Badugama, Iddagoda pattu.							
1	Kimbulagederapitakattiya	Crown	Mr. E. L. F. de Soysa	Rubber	0	3	12
2	Do.	do.	do.	do.	0	0	12
3	Do.	Mr. W. N. Gunewardene	Crown	Cleared land	2	0	8
4	Do.	Crown	M. Samis Perera	Rubber	1	0	3
5	Do.	do.	Mr. E. L. F. de Soysa	do.	0	0	18
6	Do.	do.	do.	Low jungle	0	2	3
7	Do.	do.	Crown	do.	0	0	5
8	Kimbulgederadeniya	do.	M. Samis Perera	Paddy field	0	0	12
Preliminary plan 16,480. Village—Gurudola, Iddagoda pattu.							
6	Pathinidewalewatta	—	K. D. P. Carolis and others	Old garden	3	3	26
7	Pillo-owita	—	K. D. P. Carolis	do.	0	0	9
13	Pillewatta	—	K. Cornelis Appu	Rubber	0	0	14
16	Bakmigahakumburepillewa	—	D. D. Jayasinha	do.	0	0	7
17	Bakmigahakumbura	—	do.	Paddy field	0	0	22
20	Ugulwetilanda	Crown	Don Carolis Munasinha	Rubber and coconut	0	0	22
21	Do.	do.	Albert Munasinha	Coconut	0	3	7
22	Do.	do.	do.	Old garden	0	0	23
25	Do.	do.	D. J. Abeywardene and another	Rubber	0	0	31

Lot.	Name of Land.	Preliminary plan 16,782. Village—Tudugala, Iddagoda pattu.		Description.	Extent.	
		Name of Applicant.	Name of Claimant.		A.	R. P.
1	Bakinigahakumbura	.. Crown	.. W. Don Siyadoris and others	Paddy field	.. 1	0 37
1A	Do.	.. do.	.. W. Don Siyadoris Appu and others	do.	.. 0	2 28
2	Ihalakankanikumbura	.. do.	.. S. D. D. Wijegunaratne	do.	.. 1	1 7
2A	Do.	.. do.	.. Ditto and others	do.	.. 0	2 36
3	Edandekumburepitakattiya	.. do.	.. Crown	do.	.. 0	3 13
4	Do.	.. do.	.. S. D. Lewis Wijegunaratne	Rubber	.. 0	0 19
4A	Do.	.. do.	.. D. L. Wijegunaratne	Reservation for ela	.. 0	0 8
5	Gikianaowita	.. do.	.. M. Don Siyadoris Appu	Rubber	.. 0	0 19
5A	Do.	.. do.	.. W. Siyadoris and others	Rubber, reservation for ela	0	0 29
6	Do.	.. do.	.. do.	Rubber, coconut, &c.	0	1 1
6A	Do.	.. do.	.. do.	do.	.. 0	2 0
7	Medaowita, Udageowita, Nambimahakumbura, Dangahaowita, Ponjagekumbura, Weerakongeowita, or Jayaweerageowita	.. do.	.. do.	Paddy field	.. 5	0 19
Preliminary plan 16,862. Village—Galpoththewela, Iddagoda pattu.						
1	Delgahalanda	.. Themis Silva of Mullepitiya	.. Crown	.. Low jungle	.. 9	2 34
Preliminary plan 17,620. Village—Galpottewela, Iddagoda pattu.						
1	Heendeniyekumbura	.. Themis Silva of Mullepitiya	.. Crown	.. Deniya	.. 0	1 2
3	Do.	.. do.	.. do.	.. do.	.. 1	2 15
Preliminary plan 16,920. Village—Matugama, Iddagoda pattu.						
1	Kekulana-arawewatta	.. —	.. Bought by L. D. Harmanis Jayasingha, and not paid	Rubber	.. 0	1 18*
2	Kekulana arawa	.. —	.. D. A. Munasinha	.. do.	.. 0	0 11*
3	Udahagewatta	.. D. G. Jayasinha	.. Crown	.. Jungle	.. 2	0 12
Preliminary plan 17,320. Village—Matugama, Iddagoda pattu.						
1	Ganegodella	.. —	.. K. Hendrick Appu and others	Coconut	.. 0	2 0
2	Matugankandepaulawatta	.. —	.. do.	.. do.	.. 0	0 3
3	Do.	.. —	.. W. Don Johanis or Podysinno	do.	.. 0	2 29
4	Do.	.. —	.. W. Dolpihamy and others	Coconut	.. 0	1 20
5	Ridiwitawattepitakattiya	.. —	.. G. Nancy Nona	.. Garden	.. 0	1 7
6	Wellewalakumbura	.. —	.. D. A. Munasinha	.. Paddy field	.. 0	0 7
7	Ridiwitawattepitakattiya	.. —	.. H. Don Pilec Appu	.. Native garden	.. 0	0 36
8	Do.	.. K. D. Salman Appuhamy	.. Crown	.. Forest	.. 1	3 29
Preliminary plan 16,972. Village—Iddagoda, Iddagoda pattu.						
1	Narambewattekattiya	.. —	.. L. Don Tiponis and another	Rubber and coconut	.. 0	3 17
2	Narambekele	.. L. Don Tiponis	.. Crown	.. Low jungle	.. 1	0 14
3	Do.	.. —	.. Vogan Estate Co.	.. Rubber	.. 0	0 25
4	Do.	.. —	.. Crown	.. Low jungle	.. 0	0 17
5	Do.	.. —	.. Vogan Estate	.. Rubber	.. 1	0 6
Preliminary plan 17,223. Village—Pantiya, Iddagoda pattu.						
1	Wekadakanda <i>alias</i> Belingahakanda <i>alias</i> Wekadawattepitakattiya	.. Crown	.. W. Punchi Appu and others	Garden	.. 0	0 32
2	Belingahakanda <i>alias</i> Wekadaland	.. do.	.. A. S. Gunaratne	.. Coconut	.. 0	1 1
3	Do.	.. do.	.. B. P. Gunaratne	.. Rubber	.. 0	0 30
Preliminary plan 17,395. Village—Bopitiya, Iddagoda pattu.						
1	Polupitiyekele or Galanewatta	.. Crown	.. W. Samel Appu	.. Coconut	.. 0	1 35
2	Potupitiyewatta	.. do.	.. Don Bastian	.. Rubber	.. 0	1 16
3	Do.	.. do.	.. R. Simon	.. do.	.. 0	0 13
4	Do.	.. do.	.. W. Arnolis	.. do.	.. 0	0 25
5	Gallanawattepitakattiya or Kajugahaowitakele	.. do.	.. Crown	.. Low jungle	.. 0	3 17
Preliminary plan 17,483. Village—Bopitiya, Iddagoda pattu.						
1	Gohumulletenna or Debarabendihena or Debarabendihena or Gohumulletennewattepitakattiya	.. B. Hendrick	.. Crown	.. Low jungle	.. 1	0 2
Preliminary plan 17,571. Village—Dodangoda, Iddagoda pattu.						
1	Delkandurawalakele or Galkandurekumburepitakattiya	.. W. Leyaris	.. Crown	.. Jungle	.. 1	3 28
Preliminary plan 17,275. Village—Dodangoda, Iddagoda pattu.						
2	Galagodakele or Gallenayalanda	.. —	.. Crown	.. High jungle	.. 5	2 13
3	Marandagahawattepitakattiya	.. —	.. K. Hendrick Appuhamy and another	Coconut and rubber	.. 0	0 13



Lot.	Name of Land.	Name of Applicant.	Name of Claimant.	Description.	Extent.		
					A.	R.	P.
4	Gallanayalanda or Morandagahawattepitakattiya	K. Don Hendrick Appuhamy	Crown	High jungle	2	0	7
6	Gallanayalanda	—	S. Don Elaris Sinno	Rubber	0	0	23
7	Pelengahawattepitakattiya	—	do.	Coconut	0	1	15
8	Gallanayalanda	—	Crown	High jungle	3	2	6
		Preliminary plan 17,284.	Village—Wettewa, Iddagoda pattu.				
1	Walاهدihenekattiya	W. Babichan Appu	do.	Forest	0	3	28
3	Elleowita	—	K. James of Wettewa	Paddy field	0	1	1
4	Goyandaliyaddepitakattiya	—	R. M. Andiris Appu and others	Paddy field	0	0	10
5	Walاهدihena	Mr. H. W. de Zoysa	Crown	Forest	10	2	29
6	Do.	Mr. B. D. S. Perera	do.	do.	2	1	24
7	Do.	Mr. L. Wijesuriya	do.	do.	5	0	26
		Preliminary plan 16,480.	Village—Gurudola, Iddagoda pattu.				
3	Ugulwetikanda <i>alias</i> Pitakanda	Crown	Crown	Reservation for stream	0	1	6†
4	Do.	do.	do.	Reservation for path	0	1	4†
5	Ugulwetikanda	do.	do.	Reservation for well	0	0	5†
9	Do.	do.	do.	Reservation for paddy field	1	0	3†
10	Do.	do.	do.	do.	0	1	2†
11	Do.	do.	do.	do.	0	0	23†
12	Do.	do.	do.	do.	1	2	25†
19	Ugulwetiyeekanda	do.	do.	do.	0	2	9†
24	Ugulwetikanda	do.	do.	do.	4	3	16†
		Preliminary plan 16,782.	Village—Gurudola, Iddagoda pattu.				
3A	Edandakumbura Pitakattiya	Crown	Crown	Reservation for Wadugan-ela	0	3	1†
4B	Do.	do.	do.	Reservation for the road	0	0	7†
5B	Gikianaowita	do.	do.	do.	0	0	12†
6B	Do.	do.	do.	do.	0	0	26†
7A	Medaowita, Udageowita, Nambimahakumbura, Dangahaowita, Pongakumbura, Weerakongewita <i>alias</i> Jayaweerageowita	do.	do.	Reservation for Wadugan-ela.	2	2	0†
		Preliminary plan 17,320.	Village—Matugama, Iddagoda pattu.				
9	Ridiwitawattepitakattiya	Crown	Crown	Reservation for paddy field	0	1	33†
		Preliminary plan 17,620.	Village—Galpottewela, Iddagoda pattu.				
2	Heendeniyekumbura	Crown	Crown	Reservation for road	0	0	16†
		Preliminary plan 17,284.	Village—Wettewa, Iddagoda pattu.				
2	Walاهدihena	Crown	Crown	Reservation for paddy field	2	3	22†
		Preliminary plan 17,272.	Village—Owitigala, Iddagoda pattu.				
5	Kekunagahagodella or Kekunagahagodelledeniya	Crown	Crown	Reservation for paddy field	4	3	17†

\* Re-advertised as the purchasers did not complete the payment, &c.

† Not for sale or settlement.

The upset price per acre varies from Rs. 50 to Rs. 1,500. Further particulars regarding these lands can be obtained from the Assistant Government Agent, Kalutara, and plans of them from the Surveyor-General.

Colonial Secretary's Office,  
Colombo, January 11, 1922.

GRAEME THOMSON,  
Colonial Secretary.

## LAND SALES IN THE SOUTHERN PROVINCE.

No. 3,858, S. P.—The Assistant Government Agent, Matara, will on Friday, February 24, 1922, at 11 A.M., at his office in the Matara Kachcheri, put up to auction, for sale or settlement, or will otherwise dispose of, the under-mentioned portions of Crown land, in accordance with the regulations of Government regarding land sales. Fifteen allotments of land situated in the Gangaboda pattu division of the Matara District of the Southern Province.

Lot.	Name of Land.	Name of Applicant.	Description.	Extent.			Upset price per acre, Rs.
				A.	R.	P.	
82w	Nedunehena	Superintendent of Urumutta estate	Jungle	2	3	26	110
82w1	Do.	do.	Reservation for paddy field	0	3	12	—*
82y	Do.	do.	Jungle	23	2	12	110
82y1	Do.	do.	Reservation for path	2	1	25	—*
82y2	Path and road	do.	Road	0	3	22	—*
82y3	Nedunehena	do.	Jungle	37	0	37	110
82y4	Minikawalahena	do.	do.	0	1	39	110
82y5	Nedunehena	do.	Reservation for paddy field	2	0	1	—*
82y6	Minikawalahena	do.	do.	0	1	33	—*
82y7	Ambagahahena	do.	Reservation for road	0	0	12	—*

Lot.	Name of Land.	Name of Applicant.	Description.	Extent.		Upset price per acre, Rs.
				A.	R. P.	
82x8	Road	Superintendent of Urumutta estate	Road	0	0 13	—*
82x9	Ambagahahena	do.	Jungle	0	1 5	110
82x10	Nedunehena	do.	Reservation for road	0	0 30	—*
82x11	Road	do.	Road	0	0 14	—*
82x12	Nedunehena	do.	Jungle	0	2 7	110

\* Not for sale.

Further particulars regarding these lands can be obtained from the Assistant Government Agent, Matara, and plans of them from the Surveyor-General.

Colonial Secretary's Office,  
Colombo, January 9, 1922.

GRAEME THOMSON,  
Colonial Secretary.

No. 3,859, S. P.—The Assistant Government Agent, Hambantota, will on Wednesday, March 1, 1922, at 1.30 P.M., at his office in Hambantota Kacheheri, put up to auction, for sale or settlement, or will otherwise dispose of, the under-mentioned portions of Crown land, in accordance with the regulations of Government regarding land sales. Thirty-two allotments of land situated in the Magam pattu division of the Hambantota District of the Southern Province.

Lot.	Name of Land.	Name of Applicant.	Description.	Extent.		Upset price per acre, Rs.
				A.	R. P.	
Preliminary plan 10,276. Village—Magama. Claimant—Crown.						
1	Wellapathagodana	T. P. Don Carolis	Jungle	1	3 9	20
Preliminary plan 11,486. Village—Ranakeliya. Claimant—Crown.						
1	Polbindiwaladeniya	Reservation for Polbindiwalala	Deniya	0	1 24	—*
2	Demodarawattegawakele alias Imbulgasgodana	K. G. Pedirishamy and W. K. Don Siyadoris	Chena	1	0 11	46
3	Do.	K. G. Pedirishamy	do.	0	2 33	46
4	Do.	Reservation for footpath	do.	0	0 9	—*
5	Do.	Reservation for cart track	do.	0	0 15	—*
Claimants—D. B. Patiratna and S. A. Seneris.						
6	Polbindiwalakoratuwa	S. J. A. Seneris	Chena, contains 2 mud huts	2	0 27	46
7	Do.	Reservation for Polbindiwalala	Chena, contains a coconut tree tank	1	0 25	—*
Claimant—D. B. Patiratna.						
8	Siyambalagahakoratuwa	W. A. S. Davith Appu	Chena, contains 2 mud huts	2	0 18	46
Preliminary plan 11,520. Village—Ranakeliya. Claimant—Crown.						
1	Dorawegodana	Reservation for footpath	Chena	0	0 13	—*
2	Do.	The late Pramadige Samel Appu's widow W. A. P. Caronchihamy	do.	5	0 16	36
Preliminary plan 11,569. Village—Punchi Akurugoda. Claimant—Crown.						
1	Punchi Akurugodagodana or Paranagansabhawalangka-bella	Reservation for cart road	Chena	0	0 19	—*
2	Do.	Dr. J. A. E. Corea, Hony. Secretary, National Missionary Society	do.	0	3 37	26
3	Inginiyangahawatta, Gansabhawawatta	Reservation for irrigation channel and cart track	Chena and road	0	2 23	—*
4	Inginiyangahawatta	K. H. Don Carolis	Chena	1	0 12	26
5	Do.	The late W. H. G. Siyadoris Appu's widow A. Punchinona	Chena, contains 3 mud huts	1	0 30	26
6	Mabittangahawatta	Reservation for irrigation channel, encroachment by E. Babun Appuhamy and others	Garden	0	1 4	—*
7	Inginiyangahawatta	Reservation for footpath and cart track	Chena	0	1 5	—*
Claimants—K. P. Dionis and Siselhamy.						
8	Inginiyangahawatta	E. P. Don Diyas	Chena, contains 2 mud huts	1	0 7	26
Claimant—Don Samel.						
9	Inginiyangahawatta	M. Babasinno	Chena, contains 1 mud hut	1	0 0	26
10	Punchiakurugodagodana	Encroachment by P. Dinoris and Dionis	Chena, includes 2 mud huts	1	3 1	26
11	Do.	Reservation for irrigation channel, encroachment by P. Dinoris	Chena, includes portion of a mud hut	0	2 14	—*
Preliminary plan 11,569. Village—Maha-akurugoda. Claimant—Crown.						
12	Neralugahawatta	J. M. Abanchi Appu	Chena	1	3 24	36
13	Do.	Reservation for footpath and irrigation channel	do.	0	0 32	—*
14	Do.	Reservation for footpath	do.	0	0 4	—*
Preliminary plan 11,569. Village—Punchi-akurugoda. Claimant—Crown.						
15	Deberagahakumbura	Encroachment by Polwatte Dhammaratne Terunnase	Paddy field	0	1 34	106
Preliminary plan 11,569. Village—Maha-akurugoda. Claimant—Crown.						
16	Kongahawatta	Reservation for footpath	Chena	0	0 3	—*
17	Do.	J. M. Salohamy	do.	0	3 37	56
18	Do.	Reservation for irrigation channel and footpath	do.	0	2 5	—*

Lot.	Name of Land.	Name of Applicant.	Description.	Claimant—Crown.	Extent.		Upset price per acre, Rs.
					A.	R. P.	
2	Nawahandimullegodana	P. Balahami	Jungle	..	2	0 29	20
3	Ambalamaidama	.. Manoris Mutukumarana	.. Chena	..	0	2 14	20
3	Andallagodana	.. M. P. Pinhami	.. Jungle	..	0	3 37	20

\* Not for sale.

Further information regarding these lands can be obtained from the Assistant Government Agent, Hambantota, and plans of them from the Surveyor-General.

Colonial Secretary's Office,  
Colombo, January 9, 1922.

GRAEME THOMSON,  
Colonial Secretary.

No. 3,860, S. P.—The Government Agent, Southern Province, will on Thursday, February 23, 1922, at 1 P.M., at his office in Galle Kachcheri, put up to auction, for sale or settlement, or will otherwise dispose of, the under-mentioned portions of Crown land, in accordance with the regulations of Government regarding land sales. Twelve allotments of land situated in the Wellaboda pattu division of the Galle District of the Southern Province.

Lot.	Name of Land.	Name of Applicant.	Description.	Claimant—Crown.	Extent.		Upset price per acre, Rs.
					A.	R. P.	
4	Dehigahabedda	.. K. W. Allis Appu of Mahagan-goda	Garden .. Plantation ..	..	0	1 19	85 28
1	Midigastuduwwatta	..	.. Garden .. .. Plantation ..	..	0	0 36	100 14
2	Do.	..	.. Garden .. .. Plantation ..	..	0	0 17	100 12
1	Manangodellebedda	.. Thomas Dias Gunawardena of Kahaduwa	Jungle	..	2	0 19	125
1	Nebilikanda	.. W. Alfred de Silva of Jasmine Cottage, Wellawatta	Chena	..	0	3 5	100
3	Wanamigahamanana <i>alias</i> Kotawelamanana	.. N. L. A. Cassim of Galmangoda	Chena	..	6	0 0	87.50
4	Do.	.. do.	.. do.	..	4	0 31	87.50
1	Ketakerellagahamanana <i>alias</i> Delgahagoipolamanana	.. Punchahakuru Issaneris of Magala South	Patana	..	1	0 11	90
3	Delgahagoipolamanana <i>alias</i> Ketakerellagahamanana	.. Ilandaridewa Gayonis of Karandeniya	Patana	..	0	3 35	90
1	Morakanda <i>alias</i> Indigahawila	.. Minikkawila Kariyawasan Kilittotuwe Gamage Hendrick of Tiranagama	Jungle	..	0	3 35	83
2	Do.	.. do.	.. Jungle	..	0	0 17	—*
3	Indigahawila	.. do.	.. Deniya	..	0	2 2	—*
4	Do.	.. Kariyawasan Lokugamage Ayanti-hami of Niyagama	do.	..	2	0 36	75
5	Indigahawila	.. Bowitantiri Carolis of Rekadahena	Native garden .. Plantation ..	..	1	0 1	75 3

\* Reservation (not for sale).

Further information regarding these lands can be obtained from the Government Agent, Southern Province, and their plans from the Surveyor-General.

Colonial Secretary's Office,  
Colombo, January 9, 1922.

GRAEME THOMSON,  
Colonial Secretary.

## LAND SALES IN THE NORTH-CENTRAL PROVINCE.

No. 2,183, N. C. P.—The Government Agent, North-Central Province, will on Monday, February 27, 1922, at 1 P.M., at the Anuradhapura Kachcheri, put up to auction, for sale or settlement, or will otherwise dispose of, the under-mentioned portions of Crown land, in accordance with the regulations of Government regarding land sales. Twenty-seven allotments of land situated in the Nuwaragam and Hurulu palatas of the Nuwarakalawiya district, North-Central Province.

Lot.	Name of Land.	Name of Applicant.	Description.	Claimant—Crown.	Extent.		Upset price per acre, Rs.
					A.	R. P.	
318	Kunchuttuwakele	.. P. Ukkurala and another	Jungle fit for paddy	..	1	0 12	20
318A	Dambagahaidama	.. M. Gamarala of Vihare Hammillewa	Deniya	..	2	1 0	20
780	Siyambalagahakele	.. S. Migel Appu	Jungle fit for paddy	..	6	2 31	17
780A	Ehetugahaidama	.. T. Kapuru Banda of Sivalakulama	do.	..	2	2 36	17

Lot.	Name of Land.	Name of Applicant.	Description.	Extent.			Upset price per acre, Rs.
				A.	R.	P.	
Preliminary plan 4,506. Village—Italwiddawewa in Kunchuttu korale.							
2276	Dambagahaidama	U. L. Punchi Appu, Vel-Vidane	Jungle fit for paddy	3	1	30	16
Preliminary plan 4,592. Village—Ihala Diwulwewa in Mahapotana korale.							
2506	Welalangahena	W. Wannihamy	Jungle fit for paddy	2	1	4	16
Preliminary plan 5,012. Village—Lunuatulwewa in Kunchuttu korale.							
2	Mailagahaidama	P. G. Kapurala Gamarala	Jungle	4	3	19	23
Preliminary plan 5,428. Village—Olugaskada in Kalpe korale.							
1	Dambagahaidama	K. Appurala Vel-Vidane	Jungle	2	3	16	16
Preliminary plan 5,442. Village—Kurapayawe in Uddiyankulam korale.							
1	Kadurugahaidama	V. Punchi Appu	Chena fit for paddy.	0	3	34	16
Preliminary plan 5,444. Village—Palugollegama in Uddiyankulam korale.							
1	Palugahaidama	R. V. V. Sellate	Chena fit for paddy	1	3	33	16
2	Palugahahena	—	Reservation for Wanela	1	0	2	—*
Preliminary plan 5,457. Village—Ambagahawewa in Uddiyankulam korale.							
1	Palugahaidama	K. Pina	Jungle fit for paddy	3	1	17	18.50
2	Do.	V. P. Baiya and others	Chena fit for paddy	2	0	0	16
3	Meegahaidama	do.	Jungle fit for paddy	2	3	0	16
Preliminary plan 5,472. Village—Wilewewa in Kalpe korale.							
2	Siyambalagahaidama alias Diulgahaidama	C. U. Sella Marikar of Nelugollekada	Low jungle fit for paddy	1	0	24	16
Preliminary plan 5,484. Village—Uttimaduwa in Ulagalla korale.							
1	Dambagaha-akkaraya	K. B. K. Tillakarata of Orukman-kulam	Low jungle fit for paddy	4	3	25	22
Preliminary plan 5,500. Village—Galenbindunuwewa in Uddiyankulam korale.							
1	Mailagaha-akkaraya	R. O. Menikrala Lekama and others	Chena fit for paddy	1	2	5	18
Preliminary plan 5,505. Village—Gonuhaddennewa in Kunchuttu korale.							
1	Siyambalagahaidama alias Moragodawewa alias Kochchiyawewa	K. Sudahami and others	Abandoned tank	15	1	24	46
Preliminary plan 5,555. Village—Ihala Kanhindigama in Uddiyankulam korale.							
1	Dambagahaidama	K. Punchirala, Vel-Vidane	Jungle fit for paddy	2	2	5	16
2	Akkarawela	—	Paddy field, encroachment by N. Ettini	0	1	13	30
Preliminary plan 5,632. Village—Tittagonnewa in Kunchuttu korale.							
1	Lolugahaidama	K. Punchirala, Arachchi	Chena fit for paddy.	4	3	37	17
2	Ehelagahaidama	do.	Chena	1	0	10	22
3	Do.	—	Reservation for tank	0	1	25	—*
Preliminary plan 5,645. Village—Kumbukwewa in Kalpe korale.							
1	Nugagahaidama	B. Kandate	Open land fit for paddy	4	0	20	16
Preliminary plan 5,659. Village—Ratmalgahawewegama in Kalpe korale.							
8	Siyambalagahaidama	U. G. Menikhami and another	High jungle fit for paddy	5	0	30	19
Final village plan 499. Village—Perimiyankulama in Nuwaragam korale.							
1N	Perimiyankulamakele	W. Vellayan of Pankuliya	Low jungle	2	0	12	50
1Q	Do.	L. Gunasekara of Anuradhapura	do.	2	0	3	50

\* Not for sale.

Further particulars regarding these lands can be obtained from the Government Agent, North-Central Province, and plans of them from the Surveyor-General.

Colonial Secretary's Office,  
Colombo, January 9, 1922.

GRAEME THOMSON,  
Colonial Secretary.

## LAND SALES IN THE PROVINCE OF UVA.

No. 1,442, P. of U.—The Government Agent for the Province of Uva will on Tuesday, February 28, 1922, at 1 P.M., at his office in Badulla Kachcheri, put up to auction, for sale or settlement, or will otherwise dispose of, the under-mentioned portions of Crown land, in accordance with the regulations of Government regarding land sales. Twenty-nine allotments of land situated in the Udukinda, Yatikinda, and Wellassa divisions of the Badulla District of the Province of Uva.

Lot.	Name of Land.	Name of Applicant.	Description.	Extent.			Upset price per acre, Rs.
				A.	R.	P.	
Final village plan 124. Village—Senapatiya in Medagam pattu korale of Wellassa division. Claimant—Crown.							
31B	Wagawatta	Dummalahawatte Urugolle Herat Mudiyansele Kalu Banda	Chena	1	1	27	27
Preliminary plan 2,167. Village—Hewanekumbura in Udapalata korale of Udukinda division. Claimant—Crown.							
1	Kiriwelbedda alias Kiriwelwelbeddepatana	Arawegedera Punchirala, Wadakahaulpotegedera Badderala, Appuhamy Gamarala of Hewanekumbura, and Himbiligolle Udahagedera Ukku Banda	Patana	5	2	20	46
Preliminary plan 2,168. Village—Perawella in Yatipalata korale of Udukinda division. Claimant—Crown.							
1	Badahelawelatenna alias Badahelawelatennepatana	Punchirala of Perawilla	Patana and chena	0	3	12	56
2	Do.	—	Patana and chena reservation along ela	0	0	5	—*

Final village plan 64. Village—Gannekumburegama in Udapalata korale of Udukinda division. Claimant—Crown.				Extent. Upset price	
Lot.	Name of Land.	Name of Applicant.	Description.	A. R. P.	per acre, Rs.
20A	Mulatewattepatana	—	Patana reservation for Gansabhawa road	0 0 14	—*
20B	Do.	Palleulpotagedera Punchi Kira.	Chena and patana	0 3 4	50
20C	Mulatewatta	do.	Native garden, contains a few plantain trees and 1 sapu tree 7 ft. in girth	0 3 30	50
20D	Do.	—	Patana, contains 1 jak and 1 mango tree, reservation for ela	0 0 30	—*
Preliminary plan 2,130. Village—Medawela west in Passara korale of Yatikinda division. Claimant—Crown.				Extent. Upset price	
1	Dumkolahena	—	Chena, reservation for oya	1 0 10	—*
2	Do.	K. Arumugam	Chena	1 2 25	45
3	Do.	do.	Contains tea bushes 5 years old	1 1 36	300
Final village plan 160. Village—Kalagahawaka in Medagam pattu korale of Wellassa division. Claimant—Crown.				Extent. Upset price	
1D	Kahatagahawattehena <i>alias</i> Kahatagahawatta	Kahatagahawatte James	Chena	1 0 4	26
Claimant—Crown land, encroached upon by Kahatagahawattagedera Huduwu.					
1D1	Kahatagahawatta	—	Native garden, contains 2 coconut trees 7 years old	0 0 8	26
Final village plan 144. Village—Nannapurawa in Medagam pattu korale of Wellassa division. Claimant—Crown.				Extent. Upset price	
15A1	Kiriwanaberaliya	—	Chena	2 3 24	26
15AJ	Do.	—	Footpath and reservation	0 0 15	—*
15AK	Do.	—	Chena	0 2 33	26
15AL	Eriyagahalangalindalangka-kele	—	Forest, contains a well	1 3 2	—*
15AM	Eriyagahalangakele	D. P. Senaratna of Nannapurawa	Chena	3 1 32	26
15AN	Do.	D. P. Senaratna	do.	2 1 15	26
15AO	Eriyagollehena	Galagodegedera H. M. Tisahamy	do.	2 0 12	26
15AP	Eriyagahalangakele	—	Chena, reservation along main road	0 2 12	—*
15AQ	Polgahalanda	—	do.	0 1 0	—*
15AR	Do.	D. R. M. Ukku Banda	Chena	1 0 10	26
15AS	Do.	D. R. M. Mutu Banda	do.	1 0 5	26
15AT	Polgahalande Ambalama	—	Ambalama	0 0 10	—*
Final village plan 125. Village—Karanemma in Medagam pattu korale of Wellassa division. Claimant—Crown.				Extent. Upset price	
1	Godairawatta, Badullagahamulahena, &c.	—	Chena, contains a jak tree about 20 years old, reservation for ela	1 0 5	—*
1i	Badullagahamulahena	A. M. Appuhami	Chena	4 0 22	26
1j	Do.	—	Chena, reservation for main road	0 1 3	—*
1k	Bogahatenna	—	Claimant—Crown, encroachment by Medawattegedera Daundanaide. Paddy field	0 0 5	66

\* To be reserved (not for sale).

Further information regarding the sale of the above lots can be obtained from the Government Agent, Province of Uva, and plans of them from the Surveyor-General.

Colonial Secretary's Office,  
Colombo, January 11, 1922.

GRAEME THOMSON,  
Colonial Secretary.

No. 1,443, P. of U.—The Government Agent for the Province of Uva will on Tuesday, February 28, 1922, at 1 P.M., at his office in Badulla Kacheheri, put up to auction, for sale or settlement, or will otherwise dispose of, the under-mentioned portions of Crown land, in accordance with the regulations of Government regarding land sales. Thirty-one allotments of land situated in the Wiyaluwa and Udukinda divisions of the Badulla District of the Province of Uva.

Preliminary plan 2,176. Village—Kiwulegedara in Wiyaluwa korale of Wiyaluwa division.

Lot.	Name of Land.	Name of Applicant.	Description.	Extent.	Upset price
				A. R. P.	per acre, Rs.
1	Bungalapitiya <i>alias</i> Kotarapuyaya	—	Jungle, reservation along minor road	0 0 18	—*
2	Do.	D. W. Perera	Jungle	6 3 17	45
3	Do.	—	Jungle, reservation for trace of the proposed ela	0 2 0	—*
4	Do.	D. W. Perera	Jungle	2 3 38	45

Preliminary plan 1,614. Village—Bokanoruwa in Wiyaluwa korale of Wiyaluwa division.

392	Neela-arawa-askanatta	Ratnayaka Mudiyanse-lage Herathami of Bokanoruwa	Paddy field	0 1 3	41
-----	-----------------------	--	-------------	-------	----

Block survey preliminary plan 31. Village—Pattiyagedara in Dehiwinipalata korale of Udukinda division.

16R1	Kudumirisulpotagoda	Mr. P. B. Katugaha	Patana	12 0 29	56
16R2	Do.	—	Patana, reservation for Gansabhawa road	0 1 5	—*
16R3	Do.	—	Patana, reservation for Kandetta-kandura	0 3 33	—*

Lot.	Name of Land.	Name of Applicant.	Description.	Extent.		Upset price per acre, Rs.
				A.	R. P.	
16R4	Kudumirisulpotagodadeniya	—	Deniya and spring..	0	0 31	—*
16R5	Kudumirisulpotagoda	—	Patana, reservation for footpath and cattle track	0	1 10	—*
16S	Budugegodapatana	Mr. G. B. Katugaha	Patana	2	3 11	56
16T	Do.	do.	do.	3	0 29	56
16U	Do.	—	Patana, reservation for Gansabhawa roads	0	2 30	—*
16V	Do.	—	Patana, reservation for kandura and irrigation channel	0	3 22	—*
23D	Do.	Mr. G. B. Katugaha	Patana	5	2 17	56
23D1	Do.	—	Patana, reservation for irrigation channel	0	2 33	—*
23D2	Do.	—	Patana, reservation for Gansabhawa road	0	0 13	—*
24B	Dambagahawagurepatana	Dambagahawagure Appu Sinno	Patana	1	1 18	56
24C	Do.	—	Reservation for footpath	0	0 19	—*
24D	Dambagahawaguredeniya	—	Deniya and spring, reservation for paddy field and spring	0	0 26	—*
59AZ	Galgodahinnepatana <i>alias</i> Galgodapatana	T. A. Mahamoor	Patana	3	1 5	56
59BA	Do.	do.	do.	4	1 0	56
59BB	Do.	do.	do.	0	2 28	56
59BC	Do.	—	Patana, reservation for minor road..	0	0 2	—*
59BD	Do.	—	Patana, reservation for irrigation channel	0	3 3	—*
59BE	Do.	—	do.	0	0 13	—*
59BF	Do.	—	Reservation for minor road	0	1 21	—*
59BG	Do.	—	Patana, reservation for kandura	0	3 24	—*
59BH	Do.	—	do.	0	3 6	—*
59BI	Do.	—	Patana, reservation for minor road..	0	1 13	—*
59BJ	Do.	—	Patana, reservation for 2 kanduras..	2	0 21	—*

\* To be reserved (not for sale).

Further information regarding the sale of the above lots can be obtained from the Government Agent, Province of Uva, and plans of them from the Surveyor-General.

Colonial Secretary's Office,  
Colombo, January 11, 1922.

GRAEME THOMSON,  
Colonial Secretary.

**No. 1,444, P. of U.**—The Government Agent for the Province of Uva will on Tuesday, February 28, 1922, at 1 P.M., at his office in Badulla Kacheheri, put up to auction, for sale or settlement, or will otherwise dispose of, the under-mentioned portions of Crown land, in accordance with the regulations of Government regarding land sales. Thirty-two allotments of land situated in the Yatikinda, Wiyaluwa, and Udukinda divisions of the Badulla District of the Province of Uva.

Lot.	Name of Land.	Name of Applicant.	Description.	Extent.		Upset price per acre, Rs.
				A.	R. P.	
Final village plan 111. Village—Hegoda in Rilpola korale of Yatikinda division. Claimant—Crown.						
3B	Dimbulagawawatta	Mr. M. T. Basnayake	Patana	1	0 14	36
3C	Do.	—	Patana, reservation for Gansabhawa road	0	0 12	—*
3D	Patangigahawatta	—	do.	0	0 14	—*
3E	Do.	W. L. P. Perera	Native garden	1	0 3	36
3F	Madawalagawawatta	D. C. Samaratunga	Patana	1	0 2	36
20A	Gedumagaswatta <i>alias</i> Wediyakkarimandiya	Mahakumburegedera Rajapaksa Mudiyansele Punchirala	Chena and native garden	0	3 2	36
20A1	Gedumagaswatta	—	Native garden, contains yams and vegetables, reservation for kandura	0	2 37	—*
20A2	Do.	Ratnayake Mudiyansele Kiriwante	Native garden, contains a mud hut	0	1 31	36
Final village plan 88. Village—Udalaegama in Soranatotota korale of Wiyaluwa division. Claimant—Crown.						
3A	Katuwehenyaya	Mr. F. Taldena	Chena	11	1 35	40
3A3	Do.	—	Chena, reservation for kandura	0	3 21	—*
3A4	Do.	—	Chena, reservation for irrigation channel	0	1 29	—*
6A9	Pitapatahena <i>alias</i> Habbockoandeyahenyaya	—	Chena, reservation for kandura	0	0 22	—*
6A10	Pitapolahena	Mr. L. B. Meegahawela	Chena	0	1 22	36
6A11	Do.	—	Chena, reservation for cart road	0	0 12	—*
6K	Do.	Mr. L. B. Meegahawela	Chena	1	1 2	36
6K1	Do.	—	Chena, reservation for kandura	0	3 6	—*
6K2	Do.	—	Chena, reservation for cart road	0	0 20	—*

Preliminary plan 2,150. Village—Uda-ellagama of Oyapalata korale of Wiyaluwa division.

Claimant—Elehenegedera Punchirala.

Lot.	Name of Land.	Name of Applicant.	Description.	Extent.		Upset price per acre, Rs.
				A.	R. P.	
1	Ellehenewatta	—	Garden, contains coffee, jak, coconut, and kitul trees 10 to 25 years old	2	0 32	130
2	Ellehenewatta	Claimant—Crown, encroachment by W. M. Punchirala. J. M. Huduhami	Garden, contains jak, mango, arecanuts plants, plantain bushes, &c., 2 to 5 years old	0	1 16	40
3	Ellehena	Claimant—Crown. J. M. Huduhami	Chena	0	2 7	30

Preliminary plan 2,161. Village—Kandepuhulpola in Udapalata korale of Udukinda division.

Claimant—Crown.

1	Boragashulahapatana	Marasingha Arachchige Siyatu	Patana	3	0 35	56
2	Do.	—	Patana, reservation along ela	0	1 36	—*
29	Kudagediyehompalagoda	—	Stream, reservation	0	1 37	—*
30	Kudagediyehena	—	Path, reservation	0	0 13	—*
31D	Hompalagodahena	—	Chena, reservation for Gansabhawa road	0	1 39	—*
32	Ampitiyehena	—	Patana, reservation for burial ground	0	3 29	—*
32A	Do.	—	Reservation for ela	0	0 17	—*
32B	Do.	Appuhami Arachchi Appuhami and Kiriwanthe	Patana	4	0 19	40
32c	Do.	do.	Patana	2	0 15	40
32D	Do.	do.	do.	1	3 33	40
33	Kudagediya	—	Reservation for Gansabhawa road	0	1 37	—*
34	Kudagediyahena	—	do.	0	1 10	—*

\* To be reserved (not for sale).

Further information regarding the sale of the above lots can be obtained from the Government Agent, Province of Uva, and plans of them from the Surveyor-General.

Colonial Secretary's Office,  
Colombo, January 11, 1922.GRAEME THOMSON,  
Colonial Secretary.

No. 1,445, P. of U.—The Government Agent for the Province of Uva will on Monday, February 27, 1922, at 1 p.m., at his office in Badulla Kachcheri, put up to auction, for sale or settlement, or will otherwise dispose of, the under-mentioned portions of Crown land, in accordance with the regulations of Government regarding land sales. Twenty-four allotments of land situated in the Udukinda and Wellassa divisions of the Badulla District of the Province of Uva.

Final village plan 53 Village—Idamegama in Dambawinipalata korale of Udukinda division.

Lot.	Name of Land.	Name of Applicant.	Description.	Extent.		Upset price per acre, Rs.
				A.	R. P.	
33M	Ambagahakadawetunaulpota	—	Patana, reservation for ela	0	0 7	—*
33N	Do.	Pattiyakumburegedera Palugama Ukku Banda	Deniya	0	1 39	45
2Q	Lindamullegoda	—	Reservation for paddy field and ela	1	0 17	—*
2Q1	Gedarakumburepatana	Ambagahakotuwegedera Punchirala	Chena and patana, contains 1 jak tree 25 years old.	0	1 8	45
2Q2	Do.	—	Chena, reservation for ela	0	0 3	—*

Preliminary plan 2,158. Village—Kandipuhulpola in Udapalata korale of Udukinda division.

1	Hinnarangaskandurepatana alias Hinnarangaskandureduwa	Amarakoongedera Kalu Banda and Amarakoongedera Vidane	Patana	1	1 2	56
2	Do.	—	Patana, reservation for irrigation channel	0	0 11	—*

Preliminary plan 2,162. Village—Hewanekumbura in Udapalata korale of Udukinda division.

1	Keerahenepaulapatana alias Kenahenepaula	Ambewela Udahagedera H. M. Banda and Bomuluwattedegedera Punchirala	Patana	2	1 15	56
2	Do.	—	Patana, reservation along Gansabhawa road	0	0 8	—*
3	Do.	—	Patana and deniya, contains a spring, reservation along kandura and spring	1	0 8	—*

Preliminary plan 2,155. Village—Kurundugolla in Yatipalata korale of Udukinda division.					
Lot.	Name of Land.	Name of Applicant.	Description.	Extent. A. R. P.	Upset price per acre, Rs.
1	Wadagollehelahepatana	J. H. Hendrick Sinno	Patana	1 0 1	46
2	Do.	Kanakehewage Selohami	do.	1 0 7	46
3	Do.	—	Patana, reservation along minor road	0 0 28	—*
Preliminary plan 2,146. Village—Dehiattawela in Wegam pattu korale of Wellassa Division.					
1	Pudumewatta	—	Chena, reservation for oya	2 2 30	—*
2	Do.	A. M. Appuhami	Chena	2 2 34	30
3	Do.	do.	do.	2 1 0	30
4	Do.	—	Chena, reservation for irrigation channel	0 1 3	—*
Preliminary plan 2,184. Village—Hela-alagolla in Medapalata korale of Udukinda division.					
1	Hompolawalketiye patana alias Hompolawalketiya	Abayakoon Mudiyanse- laga Punchi- rala, Arachchi, Uda. Fussellawa	Patana	1 2 5	56
2	Do.	—	Patana, reservation along footpath	0 0 10	—*
Preliminary plan 2,177. Village—Elletota in Dambawinipalata korale of Udukinda division.					
1	Bogahakumburepatana	A. Kadiravelu	Patana	1 3 37	56
2	Do.	—	Patana, reservation along the cattle track	0 0 8	—*
Preliminary plan 2,166. Village—Wegedaragama in Yatipalata korale of Udukinda division.					
1	Agathakumburamanawela- patana	—	Patana, reservation along oya	1 0 6	—*
2	Do.	Dewalewattegedera Mana Ona Alagappan Kangany	Patana	9 1 29	56
3	Do.	—	Patana, reservation along minor road	0 1 24	—*

\* To be reserved (not for sale).

Further information regarding the sale of the above lots can be obtained from the Government Agent, Province of Uva, and plans of them from the Surveyor-General.

Colonial Secretary's Office,  
Colombo, January 11, 1922.

GRAEME THOMSON,  
Colonial Secretary.

No. 1,446, P. of U.—The Government Agent for the Province of Uva will on Monday, February 27, 1922, at 1 p.m., at his office in Badulla Kachcheri, put up to auction, for sale or settlement, or will otherwise dispose of, the under-mentioned portions of Crown land, in accordance with the regulations of Government regarding land sales. Twenty-five allotments of land situated in the Wellassa, Udukinda, and Buttala divisions of the Badulla District of the Province of Uva.

Final village plan 134. Village—Pallewelipitiya in Medagam pattu korale of Wellassa division. Claimant—Crown.					
Lot.	Name of Land.	Name of Applicant.	Description.	Extent. A. R. P.	Upset price per acre, Rs.
10c	Nugearawewatta alias Nugagawawatta	—	Chena, reservation for Gansabhawa road	0 0 11	—*
10d	Do.	Weliwatte Gamandi	Chena, contains 1 jak tree 30 years old	0 3 34	21
Preliminary plan 2,178. Village—Elletota in Dambawinipalata korale of Udukinda division. Claimant—Crown.					
1	Udubilitennepatana alias Udabilitenna	P. V. D. D. Silva	Patana	0 3 29	56
2	Do.	—	Patana and swamp, reservation for kandura	0 2 24	—*
Final village plan 162. Village—Nakkala in Medagam pattu korale of Wellassa division. Claimant—Crown.					
2f1	Dunumadalagahawatta	—	Chena, contains a few old jak trees, reservation for kandura	0 3 21	—*
2f2	Dunumadalagahawatta	D. N. Ganeti	Native garden, contains a thatched hut	0 3 34	31†
2f3	Dunumadalagahawatta	—	Chena	2 1 34	26
2f4	Do.	—	Chena, reservation for main road	0 1 16	—*
Preliminary plan 2,172. Village—Pahala Alagalla in Medapalata korale of Udukinda division. Claimant—Crown.					
1	Arawekumbura	Ratnayake Mudiyanse- laga Punchirala, Gama- rala	Paddy field	0 1 14	56
Preliminary plan 2,170. Village—Pannalawela in Medapalata korale of Udukinda division. Claimant—Crown.					
1	Uhitigodawatta alias Uhitigodapatana	A. Suppiah	Patana	1 3 25	56
2	Do.	—	Patana, reservation along minor road	0 1 19	—*
Preliminary plan 2,102. Village—Mahawela in Buttala korale of Buttala division. Claimant—Crown.					
1	Meegasawatta	Kalu Banda of Deiyan- newela	Chena	1 0 4	26
2	Do.	—	Chena, reservation for ela	0 0 21	—*
Final village plan 139. Village—Kohukumbura in Medagam pattu korale of Wellassa division. Claimant—Crown.					
5c1	Udagewatta	Kandearawe Kiribanda	Chena, contains 2 jak and 1 coconut tree	0 2 16	26†



Final village plan 28. Village—Moretota in Dehiwinipalata korale of Udukinda division.  
Claimant—Crown, encroachment by Pussellawe Appuhamy, Punchirala, and Kiriwanthe.

Lot.	Name of Land.	Name of Applicant.	Description.	Extent.		Upset price per acre, Rs.
				A.	R. P.	
4M	Koswattearawewatta	—	Chena	0	1 15	56
		Claimant—Crown, encroachment by Pussellawe Kiriwanthe.				
4N	Kuriarawewatta	—	Tea and gravellias 3 years old	0	0 29	356
		Claimant—Crown.				
4O	Kuriarawepatana	Badhagoda-Arachchillage Don. Charles Wijewardena Appuhami of Moretota	Patana, reservation for paddy fields	5	1 25	—*
4P	Do.	—	Patana, reservation for kandura	0	3 30	—*
91B	Perawattepatana <i>alias</i> Kekiwetamullepatana	—	Chena, reservation for Gansabhawa road	0	0 22	—*
91C	Do.	—	Chena, reservation for kandura	0	2 6	—*
91D	Do.	Ratnavake Mudiyansele Medagedera Punchirala	Chena, contains a mud hut	2	0 2	66
4A56	Unapandurehena	Ratnayake Siribaddana	Chena	0	3 20	66
4A57	Do.	—	Patana, reservation for ela	0	0 5	—*
96	Do.	Ratnayake Siribaddana	Chena	0	1 30	66
96C	Do.	—	Patana, reservation for ela	0	0 5	—*

\* Not for sale (to be reserved).

† The purchaser of lot 2F2 in final village plan 162 should pay a sum of Rs. 10 being value of the hut on the land in addition to the purchase amount.

‡ The jak trees in lot 5c1 of final village plan 139 will be sold separately, unless the purchaser of the land gives a reasonable price on the date of sale.

Further information regarding the sale of the above lots can be obtained from the Government Agent, Province of Uva, and plans of them from the Surveyor-General.

Colonial Secretary's Office,  
Colombo, January 11, 1922.

GRAEME THOMSON,  
Colonial Secretary.

No. 1,447, P. of U.—The Government Agent for the Province of Uva will on Monday, February 27, 1922, at 1 P.M., at his office in Badulla Kachcheri, put up to auction, for sale or settlement, or will otherwise dispose of, the under-mentioned portions of Crown land, in accordance with the regulations of Government regarding land sales. Thirty-four allotments of land situated in the Udukinda, Buttala, and Wellassa divisions of the Badulla District of the Province of Uva.

Preliminary plan 2,141. Village—Madowita Idamegama in Udupalata korale of Udukinda division.

Lot.	Name of Land.	Name of Applicant.	Description.	Extent.		Upset price per acre, Rs.
				A.	R. P.	
1	Aluttenepatana <i>alias</i> Aluttenna	Alutgedera Pathi-rannehelage Appu of Pellewinna	Patana	4	2 26	46
2	Do.	—	Patana, reservation for Gansabhawa road	0	0 24	—*
		Claimant—Crown.				
		Final village plan 198. Village—Walasella in Kandukara korale of Buttala division.				
1B	Weherabenditennehenyaya	—	Road reservation	0	0 17	—*
1K	Belikolehenyaya	G. P. Samel Appu	Chena	2	1 34	30
1M	Do.	—	Road reservation	0	0 19	—*
1N	Do.	—	do.	0	0 7	—*
1O	Do.	G. P. Samel Appu	Chena	0	3 32	30
1P	Do.	—	Road reservation	0	0 3	—*
1R	Tanahena	—	Stream reservation	0	2 0	—*
1W	Weladarnadehena	—	Road and ela reservation	0	3 9	—*
1X	Katuwehena Diggalandehena	—	Mille-oya reservation	3	3 5	—*
1Y	Karawagahawana	—	do.	2	1 22	—*
1AA	Kalugahalandehena	—	Reservation for ela and path	0	3 3	—*
1AB	Metiwalagawahena, Pitakamatchena, Kalugahalandehena	—	do.	2	2 4	—*
1AE	Kudumiraha	—	Road reservation	0	0 31	—*
1AF	Egodagederawatta	—	do.	0	1 5	—*
1AL	Galgewattehena	—	do.	0	0 16	—*
1AM	Galgewattehena, Yahala-arawekumbura	—	do.	0	2 1	—*
1AP	Galgewattehena, Amundewattehena	—	do.	0	1 5	—*
1AT	Delgahapitiyehena	—	do.	0	0 8	—*
1AU	Do.	—	do.	0	1 7	—*
1AW	Delgahapitiya	—	Reservation for cemetery	1	0 19	—*
1AZ	Hakurugelandehena	—	Road reservation	0	0 23	—*
1BA	Do.	—	do.	0	0 5	—*
1BF	Metiwalagawahena	—	Ela and road reservation	0	3 16	—*
1BG	Pettagehena	—	Chena, reservation for Gansabhawa road and Kandura	0	3 32	—*
1BH	Pettagehena	K. H. M. Sudu Appu	Chena	9	3 23	30
		Claimant—Crown.				
		Preliminary plan 2,136. Village—Radiliyadda in Wegam pattu korale of Wellassa division.				
1	Galoruwehena	—	Chena, reservation for road	0	0 22	—*
2	Do.	D. A. Dissanayaka	Chena	1	0 0	26
		Claimant—Crown.				
		Final village plan 49. Village—Paretota in Dehiwinipalata korale of Udukinda division.				
3	Paretotahenyaya	—	Chena, reservation for paddy fields	9	2 0	—*

Final village plan 169. Village—Kendawinna in Medagam pattu korale of Wellassa division.				Claimant—Crown.
Lot.	Name of Land.	Name of Applicant.	Description.	Extent. Upset price A. R. P. per acre, Rs.
40BZ	Narangahawattehena	Tanalanpolawatte Jamisa	Chena	0 2 35 26
40CA	Do.	—	Chena, reservation for minor road and Gansabhawa road	0 1 19 —*
40CB	Do.	—	Chena, reservation for oya.	0 0 30 —*
40CC	Narangahawattehena	—	Chena	1 2 5 26

\* To be reserved (not for sale).

Further information regarding the sale of the above lots can be obtained from the Government Agent, Province of Uva, and plans of them from the Surveyor-General.

Colonia! Secretary's Office,  
Colombo, January 11, 1922.

GRAEME THOMSON,  
Colonial Secretary.

## LAND ACQUISITION NOTICES.

HAVING been duly directed by the Governor, with the advice of the Executive Council, acting under the provisions of "The Land Acquisition Ordinance of 1876," section 6, to take order for the acquisition of the following lands, required for a public purpose, namely, for the construction of a road and open space, to wit:—

Preliminary plan 17,724. Village—Negombo.				Extent.
Lot.	Name of Land.	Description.	Name of Claimant.	A. R. P.
8	Part of assessment No. 11	Part of a masonry tiled house..	Crown	0 0 0.72
9	Pelawatta	Part of a masonry tiled boutique	do.	0 0 1.80
12	Part of assessment No. 10	do.	do.	0 0 0.39
15	Part of assessment No. 7	Part of a masonry tiled market, masonry drain, &c.	Sea street, R. C. Church	0 0 20.77
16	Part of assessment Nos. 29 and 30..	Contains 2 masonry tiled houses, masonry well, and latrine	Grand street, R. C. Church	0 0 17.87
17	Part of assessment Nos. 31 to 34	Part of a tiled masonry building and tiled passage	Sea street, R. C. Church	0 0 2.83
18	Part of assessment Nos. 12 and 35 to 38	do.	Grand street, R. C. Church	0 0 3.33
19	Do.	do.	do.	0 0 1.50
20	Part of assessment No. 30	do.	do.	0 0 0.42

I hereby give public notice, as required by section 7, that the Government proposes to take possession of the lands. All persons interested in the aforesaid lands are hereby required to appear personally or by agent before me at the Urban District Council office, Negombo, on February 14, 1922, at 10 A.M., and to state the nature of their respective interests in the lands, and the amount and particulars of their claims to compensation for such interests.

The Kachcheri,  
Colombo, January 9, 1922.

E. B. ALEXANDER,  
Government Agent.

HAVING been duly directed by the Governor, with the advice of the Executive Council, acting under the provisions of "The Land Acquisition Ordinance of 1876," section 6, to take order for the acquisition of the following lands, required for a public purpose, namely, for building Boys' and Girls' Vernacular Schools at Malagala, to wit:—

Preliminary plan 17,712. Village—Malagala.				Extent.
Lot.	Name of Land.	Description.	Name of Claimant.	A. R. P.
1	Kahatagahawatta	Contains coconut and other trees	B. Hendrick	0 1 14.1
2	Do.	Contains 6 coconut trees	B. Hendrick and others	0 1 21.7
3	Do.	Contains a thatched house	B. Hendrick	0 1 8.6
4	Do.	Chena	do.	0 1 1.7

I hereby give public notice, as required by section 7, that the Government proposes to take possession of the lands. All persons interested in the aforesaid lands are hereby required to appear personally or by agent before me at the spot on February 7, 1922, at 10 A.M., and to state the nature of their respective interests in the lands, and the amount and particulars of their claims to compensation for such interests.

The Kachcheri,  
Colombo, January 6, 1922.

E. B. ALEXANDER,  
Government Agent.