



Ceylon Government Gazette

Published by Authority.

No. 7,238 — FRIDAY, JANUARY 20, 1922.

Part III.—Lands.

Separate paging is given to each Part in order that it may be filed separately.

	PAGE		PAGE		PAGE
Land Settlement Notices :—		Land Sales by the Government Agents :—		Land Sales by the Settlement Officer :—	
Final Orders	29	North-Western Province	—	Northern Province	—
Preliminary Notices	33	North-Central Province	67	Eastern Province	—
Land Sales by the Government Agents :—		Province of Uva	—	North-Western Province	69
Western Province	—	Province of Sabaragamuwa	69	North-Central Province	—
Central Province	—	Land Sales by the Settlement Officer :—		Province of Uva	—
Southern Province	64	Western Province	—	Province of Sabaragamuwa	69
Northern Province	—	Central Province	—	Land Acquisition Notices	71
Eastern Province	—	Southern Province	—	Land Resumption Notices	—

FINAL ORDERS.

Kurunegala S. O. No. 3,164.

Order under Section 2 of “The Waste Lands Ordinances of 1897, 1899, 1900, and 1903,” declaring Lands to be Crown Property.

In the matter of the lands commonly called or known as Boralankadamukalana (reservation for Gansabhawa road), &c., situate in the village of Pilessa, in the Gandahaye korale of the Weudawili hatpattu of the Kurunegala District, in the North-Western Province, and of “The Waste Lands Ordinances of 1897, 1899, 1900, and 1903.”

THE notice required by section 1 of “The Waste Lands Ordinances of 1897, 1899, 1900, and 1903,” having been duly published in manner prescribed by that section in respect of the above-named lands (*vide* Notice No. 7,910), and no claim having been made to the said lands or to any interest therein within the period of three months from the date specified in the said notice, I, Norman Albert Hampton, Special Officer appointed under section 28 of the said Ordinances, under and by virtue of the powers vested in me in that behalf by section 2 of the said Ordinances, do hereby on this 15th day of November, 1921, order and declare that the said lands, as more fully described herein below, situate in the village of Pilessa, in the Gandahaye korale of the Weudawili hatpattu of the Kurunegala District, in the North-Western Province, and shown as lots 1A, 3A; 3C, 3D, 4B, 4A, 2A, 2B, 2C, 5A, 5B, and 5c in advance extract No. 2 of block survey preliminary plan 53 and in the annexed diagrams, and containing in extent 1 acre 2 roods and 11 perches, are the property of the Crown.

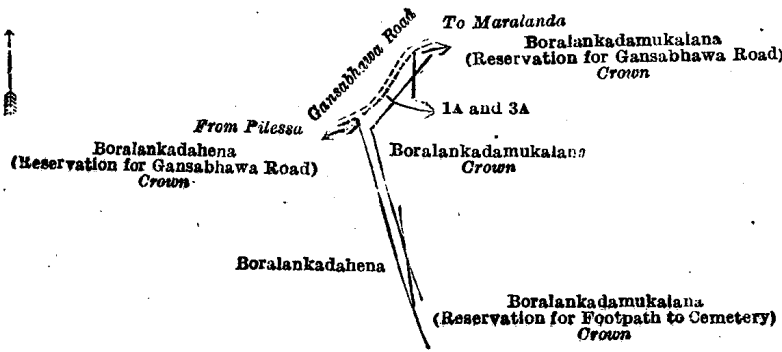
Description of the Lands referred to.

The following lots situated in the village of Pilessa, in the Gandahaye korale of the Weudawili hatpattu of the Kurunegala District, in the North-Western Province, as described in the annexed diagrams :—

I.—Advance extract No. 2 of block survey preliminary plan 53.

Lot.	Name of Land.	Extent, A. R. P.
1A	Boralankadamukalana (reservation for Gansabhawa road)	0 0 6
3A	Do. (reservation for footpath to cemetery)	0 0 11
		0 0 17

and bounded as follows : on the north by the Gansabhawa road from Pilessa to Maralanda ; on the east by Boralankadamukalana (reservation for Gansabhawa road) declared to be the property of the Crown under the Waste Lands Ordinances. Boralankadamukalana claimed by the Crown, Boralankadamukalana (reservation for footpath to cemetery) declared to be the property of the Crown under the Waste Lands Ordinances ; on the south by Boralankadahena sold under the Waste Lands Ordinances ; on the west by Boralankadahena sold under the Waste Lands Ordinances, Boralankadahena (reservation for Gansabhawa road) declared to be the property of the Crown under the Waste Lands Ordinances.



Surveyor-General's Office,
Colombo, February 26, 1921.

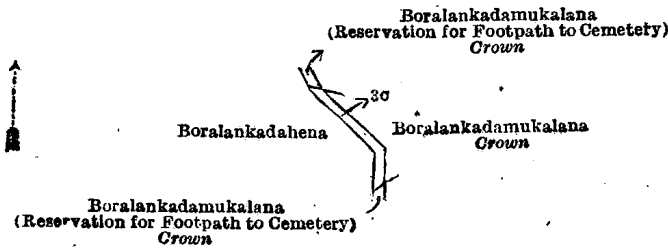
Scale of 4 Chains to an Inch.

G. K. THORNHILL,
for Surveyor-General.

II.—Advance extract No. 2 of block survey preliminary plan 53.

Lot.	Name of Land.	Extent, A. R. P.
3c	Boralankadamukalana (reservation for footpath to cemetery)	0 0 9

and bounded as follows : on the north by Boralkadamukalana (reservation for footpath to cemetery) declared to be the property of the Crown under the Waste Lands Ordinances ; on the east by Boralkadamukalana claimed by the Crown ; on the south by Boralkadamukalana (reservation for footpath to cemetery) declared to be the property of the Crown under the Waste Lands Ordinances ; on the west by Boralkadahena sold under the Waste Lands Ordinances.



Surveyor-General's Office,
Colombo, February 26, 1921.

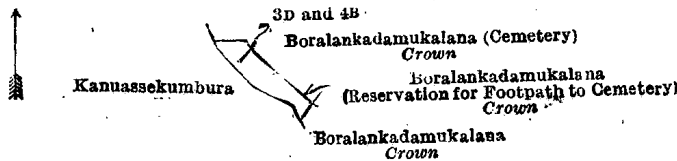
Scale of 4 Chains to an Inch.

G. K. THORNHILL,
for Surveyor-General.

III.—Advance extract No. 2 of block survey preliminary plan 53.

Lot.	Name of Land.	Extent, A. R. P.
3d	Boralankadamukalana (reservation for footpath to cemetery)	0 0 1
4b	Do. (cemetery)	0 0 13
		0 0 14

and bounded as follows : on the north by Boralkadamukalana (cemetery) declared to be the property of the Crown under the Waste Lands Ordinances ; on the east by Boralkadamukalana (cemetery) declared to be the property of the Crown under the Waste Lands Ordinances, Boralkadamukalana (reservation for footpath to cemetery) declared to be the property of the Crown under the Waste Lands Ordinances, Boralkadamukalana claimed by the Crown ; on the south and west by Kanuassekumbura claimed by Kiri Banda Mudiyanse and others.



Surveyor-General's Office,
Colombo, February 26, 1921.

Scale of 4 Chains to an Inch.

G. K. THORNHILL,
for Surveyor-General.

IV.—Advance extract No. 2 of block survey preliminary plan 53.

Lot.	Name of Land.	Extent, A. R. P.
4A	Boralankadamukalana (cemetery)	0 0 2

and bounded as follows : on the north by Boralkadahena sold under the Waste Lands Ordinances ; on the east by Boralkadamukalana (cemetery) declared to be the property of the Crown under the Waste Lands Ordinances ; on the south by Kanuassekumbura claimed by Kiri Banda Mudiyanse and others ; on the west by Kanuassekumbura claimed by Kiri Banda Mudiyanse and others, Boralkadahena sold under the Waste Lands Ordinances.



Surveyor-General's Office,
Colombo, February 26, 1921.

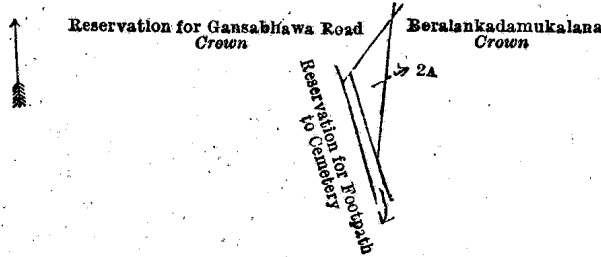
Scale of 4 Chains to an Inch.

G. K. THORNHILL,
for Surveyor-General.

V.—Advance extract No. 2 of block survey preliminary plan 53.

Lot.	Name of Land.	Extent, A. R. P.
2A	Boralankadamukalana	0 0 19

and bounded as follows : on the north by the reservation for Gansabhawa road claimed by the Crown ; on the east by Boralankadamukalana declared to be the property of the Crown under the Waste Lands Ordinances ; on the south by the reservation for footpath to cemetery ; on the west by the reservation for footpath to cemetery ; reservation for Gansabahawa road claimed by the Crown.



Surveyor-General's Office,
Colombo, May 4, 1921.


Scale of 4 Chains to an Inch.

G. K. THORNHILL,
for Surveyor-General.

VI.—Advance extract No. 2 of block survey preliminary plan 53.

Lot.	Name of Land.	Extent, A. R. P.
2B	Boralankadamukalana	0 0 11

and bounded as follows : on the north, east, and south by Boralankadamukalana declared to be the property of the Crown under the Waste Lands Ordinances ; on the west by the reservation for footpath to cemetery.



Surveyor-General's Office,
Colombo, May 4, 1921.

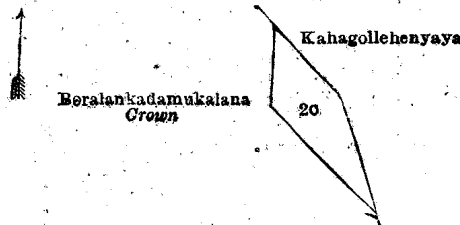
Scale of 4 Chains to an Inch.

G. K. THORNHILL,
for Surveyor-General.

VII.—Advance extract No. 2 of block survey preliminary plan 53.

Lot.	Name of Land.	Extent, A. R. P.
2c	Boralankadamukalana	0 1 8

and bounded as follows : on the north and east by Kahagollehenyaya sold by the Crown under the Waste Lands Ordinances ; on the south and west by Boralankadamukalana declared to be the property of the Crown under the Waste Lands Ordinances.



Surveyor-General's Office,
Colombo, May 4, 1921.

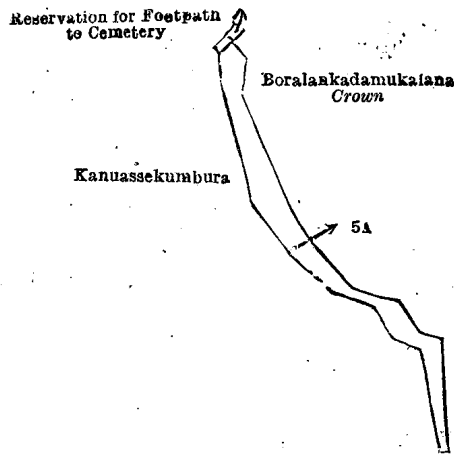
Scale of 4 Chains to an Inch.

G. K. THORNHILL,
for Surveyor-General.

VIII.—Advance extract No. 2 of block survey preliminary plan 53.

Lot.	Name of Land.	Extent, A. R. P.
5A	Boralankadamukalana	0 1 30

and bounded as follows : on the north by the reservation for footpath to cemetery, Boralankadamukalana declared to be the property of the Crown under the Waste Lands Ordinances ; on the east by Boralankadamukalana declared to be the property of the Crown under the Waste Lands Ordinances ; on the south by Boralankadamukalana declared to be the property of the Crown under the Waste Lands Ordinances, Kanuassekumbura claimed by Kiri Banda Mudiyanse and others ; on the west by Kanuassekumbura claimed by Kiri Banda Mudiyanse and others.



Surveyor-General's Office,
Colombo, May 4, 1921.

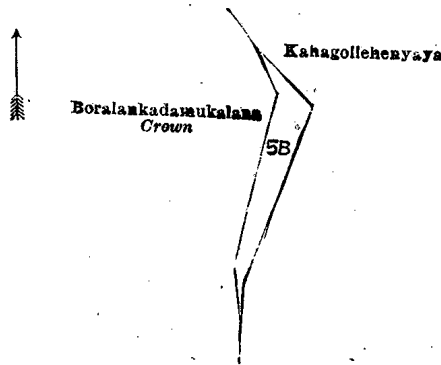
Scale of 4 Chains to an Inch.

G. K. THORNHILL,
for Surveyor-General.

IX.—Advance extract No. 2 of block survey preliminary plan 53.

Lot.	Name of Land.	Extent, A. R. P.
5B	Boralankadamukalana	0 0 38

and bounded as follows: on the north and east by Kahagollehenyaya sold by the Crown under the Waste Lands Ordinances; on the south by Kahagollehenyaya sold by the Crown under the Waste Lands Ordinances, Boralankadamukalana declared to be the property of the Crown under the Waste Lands Ordinances; on the west by Boralankadamukalana declared to be the property of the Crown under the Waste Lands Ordinances.



Surveyor-General's Office,
Colombo, May 4, 1921.

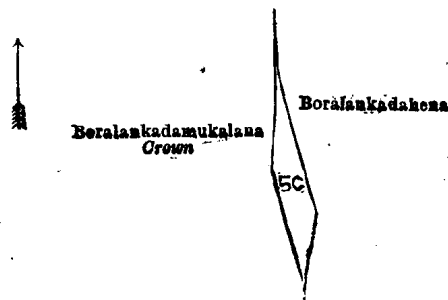
Scale of 4 Chains to an Inch.

G. K. THORNHILL,
for Surveyor-General.

X.—Advance extract No. 2 of block survey preliminary plan 53.

Lot.	Name of Land.	Extent, A. R. P.
5c	Boralankadamukalana	0 0 23

and bounded as follows: on the north by Boralankadamukalana declared to be the property of the Crown under the Waste Lands Ordinances, Boralankadahena claimed by Kiri Banda and others; on the east by Boralankadahena claimed by Kiri Banda and others; on the south by Boralankadahena claimed by Kiri Banda and others, Boralankadamukalana declared to be the property of the Crown under the Waste Lands Ordinances; on the west by Boralankadamukalana declared to be the property of the Crown under the Waste Lands Ordinances.



Surveyor-General's Office,
Colombo, May 4, 1921.

Scale of 4 Chains to an Inch.

G. K. THORNHILL,
for Surveyor-General.

November 15, 1921.

N. A. HAMPTON,
Special Officer.

Kurunegala S. O. No. 3,165.**Order under Section 4, Sub-section (1), of "The Waste Lands Ordinances of 1897, 1899, 1900, and 1903,"
declaring Lands to be Crown Property.**

In the matter of the lands commonly called or known as Maragahahena, and Daminagahahena, situate in the village of Hemmullegama, in the Giratalane korale of the Dewamedhi hatpattu of the Kurunegala District, in the North-Western Province, and of "The Waste Lands Ordinances of 1897, 1899, 1900, and 1903."

WHEREAS in pursuance of section 1 of the said Ordinances it was duly notified on the 15th day of April, 1921, that if no claim to the lands commonly called or known as Maragahahena and Daminagahahena, situate in the village of Hemmullegama in the Giratalane korale of the Dewamedhi hatpattu of the Kurunegala District, in the North-Western Province, containing in extent 3 acres 1 rood and 25 perches, and shown as lots 15B and 15E in block survey preliminary plan 1,701 and in the annexed diagrams, was made to Norman Albert Hampton, Special Officer appointed under section 28 of the said Ordinances, within the period of three months from the date specified in such notice, such lands would be declared the property of the Crown, and dealt with on account of the Crown (*vide* Notice No. 7,834):

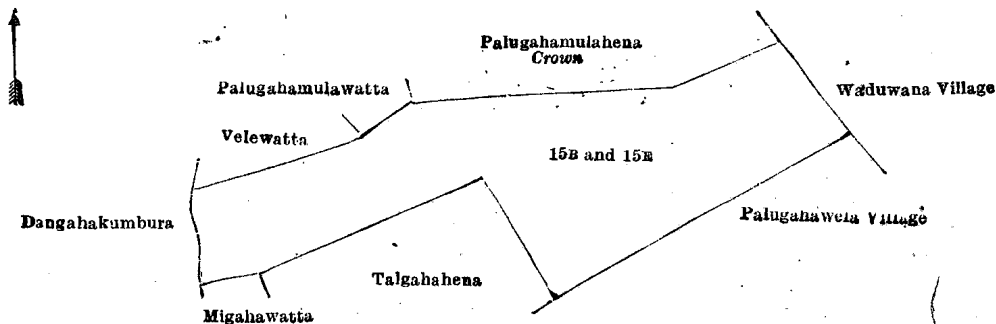
And whereas (1) Horatalpedi Durayalage Bada and (2) Rantiranpedi Durayalage Punchi made claim thereto, and whereas the said claimants have withdrawn their claim to the said lands, I, Norman Albert Hampton, the aforesaid Special Officer, under and by virtue of the powers vested in me in that behalf by section 4 of the said Ordinances, do hereby on this 8th day of November, 1921, order and declare, under section 4, sub-section (1), of the said Ordinances, that the said lands, as more fully described herein below, are the property of the Crown.

Description of the Lands referred to.

The following lots situated in the village of Hemmullegama, in the Giratalane korale of the Dewamedhi hatpattu of the Kurunegala District, in the North-Western Province, as described in the annexed diagram:—

		Block survey preliminary plan 1,701.		Extent, A. R. P.	
Lot.	Name of Land.				
15B	Maragahahena	1	3 38
15E	Daminagahahena	1	1 27
				3	1 25

and bounded as follows: on the north by Velewatta sold by the Crown, Palugahamulawatta sold by the Crown, Palugahamulahena belonging to the Crown; on the east by the village limit of Waduwana; on the south by the village limit of Palugahawela, Talgahahena sold by the Crown, Migahawatta sold by the Crown; on the west by Dangahakumbura claimed by Heenagahapitiya Arachilage Sittappu and others.



Surveyor-General's Office,
Colombo. June 4, 1920.

Scale of 4 Chains to an Inch.

F. J. SALMON,
for Acting Surveyor-General.

Colombo, November 8, 1921.

N. A. HAMPTON,
Special Officer.

PRELIMINARY NOTICES.**Colombo Notice No. 8,022.****Notice under "The Waste Lands Ordinances of 1897, 1899, 1900, and 1903."**

TAKE notice that unless within three months from January 20, 1922, the persons, if any, who claim any interest in the lands hereinafter mentioned or in any one or more of such lands or to some interest therein make claim in person or in writing to the said lands or any of them or to some interest therein to M. M. Wedderburn, Esq., Special Officer appointed under section 28 of "The Waste Lands Ordinances of 1897, 1899, 1900, and 1903," at his office in Colombo:

Such Special Officer, in pursuance of the powers vested in him by the said Ordinances, will declare by writing under his hand that the said lands, or such of them as to which no claim has been made, are the property of the Crown.

M. M. WEDDERBURN,
Special Officer.

NOTE.—A claim to a right of way over the said lands or any of them is a claim to an interest in the land or lands.

Description of the Lands referred to.

The following lots situated in the village of Labugama (part), in the Meda pattu of the Hewagam korale of the Colombo District, in the Western Province, as described in the annexed diagram :—

Block survey preliminary plan 98.

Lot.	Name of Land.	Extent, A. R. P.	Lot.	Name of Land.	Extent, A. R. P.
2	Wawulalaginarodēhenyaya and Tut-tiripitiyehenyaya	12 3 32	27	Tuttiripitiywatta (waterworks bungalow and compound)	0 1 7
3	Dambore-ela	0 0 37	28	Wewekele	2 1 30
4	Tuttiripitiyehena	23 1 23	29	Road to waterworks bungalow	0 1 7
6	Dambore-ela	0 0 21	30	Road to Superintendent's quarters	0 0 16
7½	Tuttiripitiyekele	0 1 38	33	Wewekele (filtration house and premises and waterworks garden)	2 0 1
8½	Do. (reservation for road)	0 0 2	36	Road to Superintendent's bungalow	0 0 6
10	Path	0 1 5	37	Wewewatta	1 1 1
11	Wewekele and Aliyabalayakapumukalanyaya	63 0 36	39	Eratnadeniyemukalana	359 1 6
12	Wak-oya	4 0 7	40	Eratnadeniya-dola	1 2 13
12½	Do. (part)	0 0 25	41	Ela	0 0 16
13	Yakadapalamalangahenyaya	9 3 33	44	Adipara	0 0 25
13½	Yakadapalamalangahena (burial ground)	0 3 35	45	Ululugahagawahenyaye-dola	0 1 9
14	Kalatuwawe-ela (part)	5 3 38	46	Eratnadeniye-dola	0 0 33
15	Yakadapalamalangahenyaya	1 1 13	47	Ambalanowita	8 0 11
16	Path	0 0 20	48	Ambalanowitewatta	0 1 5
17	Yakadapalamalangahenyaya	2 3 32	60	Halwattemukalanyaya	24 0 23
18	Path	0 2 20	61	Bellan-dola	2 3 0
19	Road	1 3 13	63	Adipara	0 0 6
20	Yakadapalamalangahenyaya and Eratnadeniyehena	78 3 10	64	Bambarahorewatta	2 0 24
21	Yakadapalamalangahena	0 1 24	65	Puwak-dola	0 2 36
22	Wewekele	2 1 19	67	Ela	0 0 5
23	Path	0 1 8	68	Halwatte-dola	0 1 0
24	Wewekele <i>alias</i> Yakadapalamalangahena	1 0 8	69	Panwilemukalana	71 2 36
25½	Wewekele (waterworks bungalow compound)	0 0 2	70	Dikhene-ela	0 0 16
26½	Tuttiripitiywatta (bungalow and compound)	0 0 30	71	Pedurupaladeniya	11 3 16
			72	Pedurupaladeniye-ela	0 0 15
					702 0 14

and bounded as follows: on the north by part of Kalatuwawe-ela (the village limit of Kalatuwawa); on the east by the boundary of the Province of Sabaragamuwa (the village limit of Mapota); on the south by Labugama (part of); on the west by the village limit of Udagama, the village limit of Dambore, the village limit of Waga.

NOTE.—The following lots lying within the above-mentioned boundaries are excluded from this notice, and their aggregate acreage of 138 acres 3 roods and 25 perches is not included in the acreage of 702 acres and 14 perches given above:—

Block survey preliminary plan 98.

Lot.	Name of Land.	Extent, A. R. P.	Lot.	Name of Land.	Extent, A. R. P.
A 1	Tuttiripitiyemukalana	30 2 4	E 49	Ambalanowitewatta and Ambalanowitelyadda, T. Ps. 313,577, 313,578, 313,586, 308,485, 284,259, and part of T. P. 143,827	2 1 27.5
A 10½	Path	0 0 12	E 49½	Ambalanowitelyadda	0 0 0.5
A 25	Wewekele	9 1 2	E 50	Kelagahawatta	0 1 11
A 25½	Spill channel	0 0 27	E 51	Do.	0 3 10
A 25	Tuttiripitiywatta, waterworks bungalow compound (part)	0 0 19	E 52	Do.	0 0 28
A 31	Road on reservoir bund	0 0 25	E 53	Millagahawatta and Eratnagewatteyaya and T. Ps. 215,242, 143,828, and part of 143,827	5 3 32
A 32	Wewekele	1 1 8	E 54	Adipara (part of T. Ps. 143,827, 143,828, and 215,242)	0 0 10
B 7	Suriyagahawatta	1 1 31	E 55	Millagahawattepara	0 0 26
B 8	Tuttiripitiyekele (T. P. 199,282)	0 3 37	E 59	Eratnagewatta and Millagahawatta	1 2 31
B 9	Suriyagahawatta	0 1 1	F 62	Bambarahorewatta	1 1 14
C 34	Wewekele	6 2 11	F 66	Bambarahorekumbura	1 2 27
C 35	Road to Superintendent's bungalow	0 0 39	5	Monorulaginagalagawawatta	4 0 39
C 38	Eratnadeniyemukalana and Wewekele	63 1 13			138 3 25
D 42	Eratnadeniyekumbura	5 0 20			
D 43	Eratnadeniyewatta	0 2 0			

[For Diagram see page 35.]

Matale Notice No. 8,023.

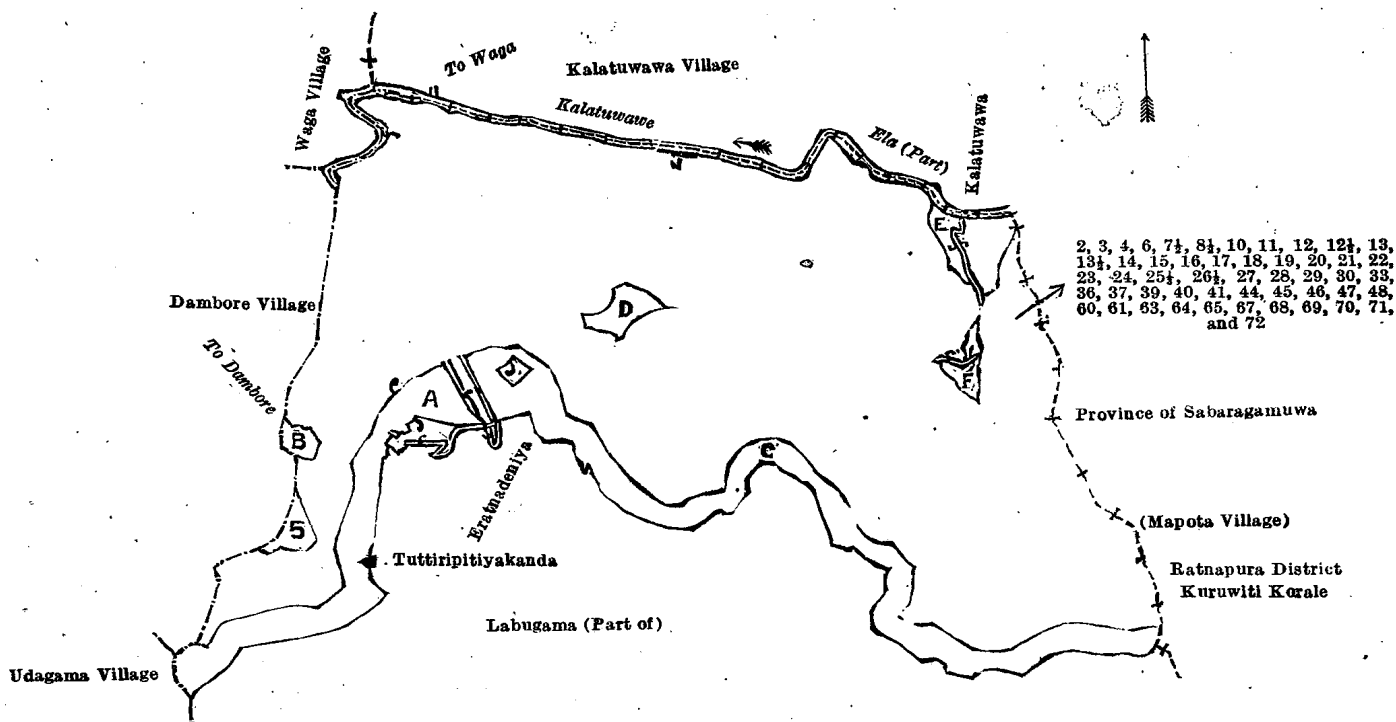
Notice under "The Waste Lands Ordinances of 1897, 1899, 1900, and 1903."

TAKE notice that unless within three months from January 20, 1922, the persons, if any, who claim any interest in the lands hereinafter mentioned or in any one or more of such lands or to some interest therein make claim in person or in writing to the said lands or any of them or to some interest therein to M. T. Archibald, Esq., Special Officer appointed under section 28 of "The Waste Lands Ordinances of 1897, 1899, 1900, and 1903," at his office at Colombo:

Such Special Officer, in pursuance of the powers vested in him by the said Ordinances, will declare by writing under his hand that the said lands, or such of them as to which no claim has been made, are the property of the Crown.

M. T. ARCHIBALD,
Special Officer.

NOTE.—A claim to a right of way over the said lands or any of them is a claim to an interest in the land or lands.



Surveyor-General's Office,
Colombo, June 30, 1921.

Scale of 32 Chains to an Inch.

G. K. THORNHILL,
for Surveyor-General.

Colombo S. O. 1—1922.

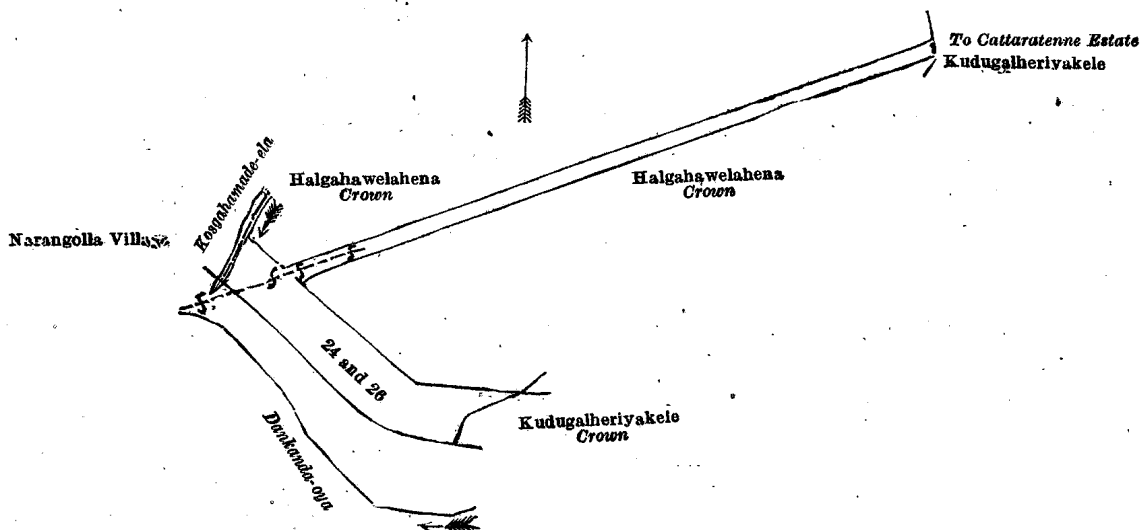
Description of the Lands referred to.

The following lots situated in the village of Dankanda, in the Matale Pallesiya pattu of the Matale East division of the Matale District, in the Central Province, as described in the annexed diagrams :—

I.—Preliminary plan 7,128.

Lot.	Name of Land.	Extent, A. R. P.
24 ..	Halgahawelahena (reservation for overhead tramway to Cattarattenne estate)	0 1 26
26 ..	Do. (reservation for Dankanda-oya) ..	0 2 31
		1 0 17

and bounded as follows : on the north by the village limit of Narangolla (the Kosgahamade-ela), Halgahawelahena claimed by the Crown ; on the east by the road to Cattarattenne estate, Kudugalheriyakele belonging to the Crown, Halgahawelahena claimed by the Crown ; on the south by Kudugalheriyakele belonging to the Crown, the Dankanda-oya ; on the west by the Dankanda-oya, the village limit of Narangolla (the Kosgahamade-ela).



Surveyor-General's Office,
Colombo, September 29, 1921.

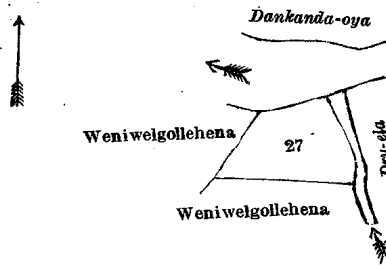
Scale of 4 Chains to an Inch.

G. K. THORNHILL,
for Surveyor-General.

II.—Preliminary plan 7,128.

Lot.	Name of Land.	Extent, A. R. P.
27	Weniwelgollehena (reservation for Dankanda-oya) ..	0 1 16

and bounded as follows : on the north by the Dankanda-oya ; on the east by a dry ela ; on the south by Weniwelgollehena (private) ; on the west by Weniwelgollehena claimed by Davith Mudalali.



Surveyor-General's Office,
Colombo, September 29, 1921.

Scale of 4 Chains to an Inch.

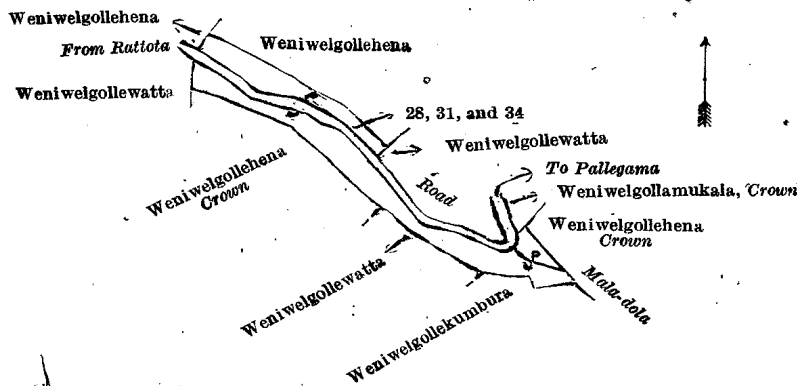
G. K. THORNHILL,
for Surveyor-General.

III.—Preliminary plan 7,128.

Lot.	Name of Land.	Extent, A. R. P.
29	Weniwelgollehena (reservation for road) ..	0 0 29
31	Do. (do.) ..	0 0 32
34	Weniwelgollewatta (do.) ..	0 0 30
		0 2 11

(Exclusive of the road passing through the land.)

and bounded as follows : on the north by Weniwelgollehena (private), Weniwelgollewatta claimed by A. H. Don Aron de Silva, a road to Pallegama ; on the east by a road to Pallegama, Weniwelgollewatta belonging to the Crown, Weniwelgollehena claimed by the Crown, the Mala-dola ; on the south by Weniwelgollekumbura claimed by A. H. Don Aron de Silva, Weniwelgollewatta claimed by ditto, Weniwelgollehena claimed by the Crown ; on the west by Weniwelgollehena claimed by the Crown, Weniwelgollewatta claimed by Davith Mudalali, Weniwelgollehena claimed by ditto.



Surveyor-General's Office,
Colombo, September 29, 1921.

Scale of 4 Chains to an Inch.

G. K. THORNHILL,
for Surveyor-General.

Matale S. O. I—1922.

Matale Notice No. 8,024.

Notice under "The Waste Lands Ordinances of 1897, 1899, 1900, and 1903."

TAKE notice that unless within three months from January 20, 1922, the persons, if any, who claim any interest in the lands hereinafter mentioned or in any one or more of such lands or to some interest therein make claim in person or in writing to the said lands or any of them or to some interest therein to M. T. Archibald, Esq., Special Officer appointed under section 28 of "The Waste Lands Ordinances of 1897, 1899, 1900, and 1903," at his office at Colombo :

Such Special Officer, in pursuance of the powers vested in him by the said Ordinances, will declare by writing under his hand that the said lands, or such of them as to which no claim has been made, are the property of the Crown.

M. T. ARCHIBALD,
Special Officer.

NOTE.—A claim to a right of way over the said lands or any of them is a claim to an interest in the land or lands.

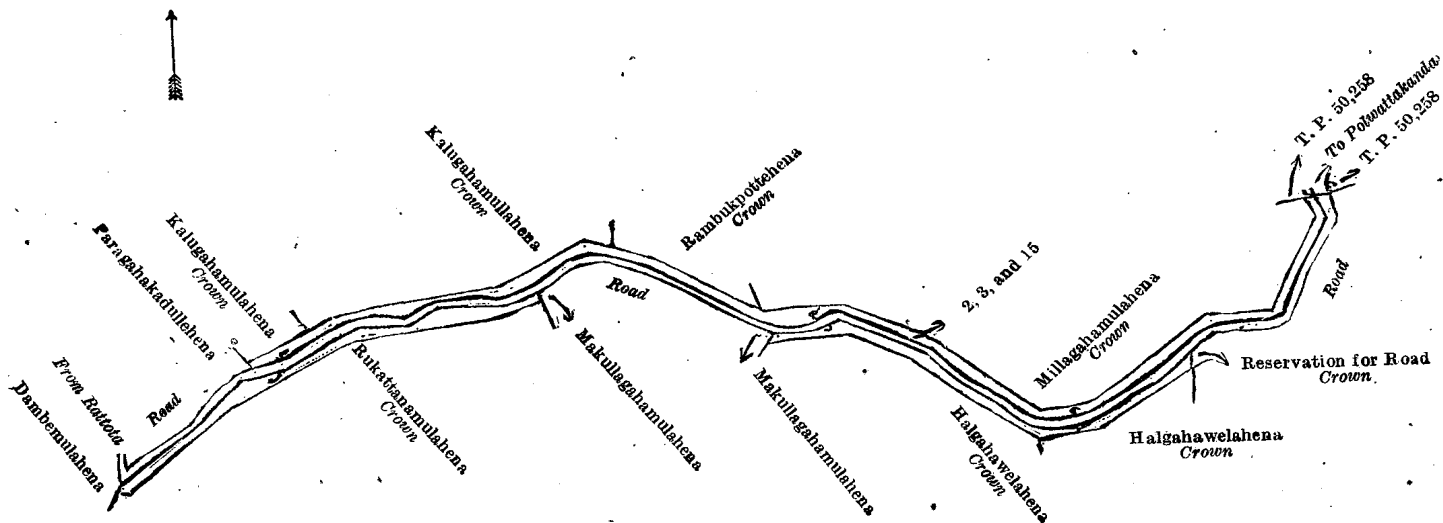
Description of the Lands referred to.

The following lots situated in the village of Narangolla, in the Ambanganga korale of the Matale east division of the Matale District, in the Central Province, as described in the annexed diagrams :—

Lot.	Name of Land.	Extent A. R. P.
2	Rukattanamulahena (reservation for road) ..	0 0 35
3	Kalugahamulahena (do.) ..	0 2 17
15	Halgahawelahena (do.) ..	0 0 27
		0 3 39

(Exclusive of the road passing through the land.)

and bounded as follows: on the north by Kalugahamulahena claimed by the Crown, Kalugahamullahena claimed by the Crown; Rambukpottchena claimed by the Crown, Millagahamulahena claimed by the Crown, T. P. 50,258; on the east by the road from Polwattakanda to Rattota, reservation for road claimed by the Crown, Halgahawelahena claimed by the Crown; on the south by Halgahawelahena claimed by the Crown, Makullagahamulahena claimed by K. Boda and Meera Lebbe, road from Polwattakanda to Rattota, Makulagahamulahena claimed by K. Boda and Meera Lebbe, Rukattanamulahena claimed by the Crown; on the west by Dombemulahena claimed by M. Tikiri, the road from Rattota to Polwattakanda, Paragahakadullehena claimed by K. Kiri and others.



Surveyor-General's Office,
Colombo, September 29, 1921.

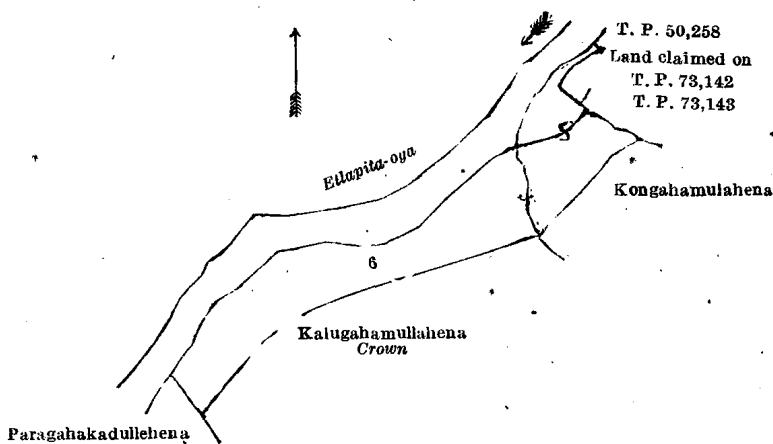
Scale of 4 Chains to an Inch.

G. K. THORNHILL,
for Surveyor-General

II.—Preliminary plan 7,128.

Lot.	Name of Land.	Extent, A. R. P.
6	Kalugahamulahena (reservation for Ellapita-oya)	1 1 30

and bounded as follows: on the north by the Ellapita-oya; on the east by T. P. 50,258, land claimed on T. Ps. 73,142, T. P. 73,143, Kongahamulahena claimed by Demudderagedera Ukkuwa; on the south by Kalugahamullahena claimed by the Crown, Paragahakadullehena claimed by K. Kiri and others; on the west by Paragahakadullehena claimed by K. Kiri and others, Ellapita-oya.



Surveyor-General's Office,
Colombo, September 29, 1921.

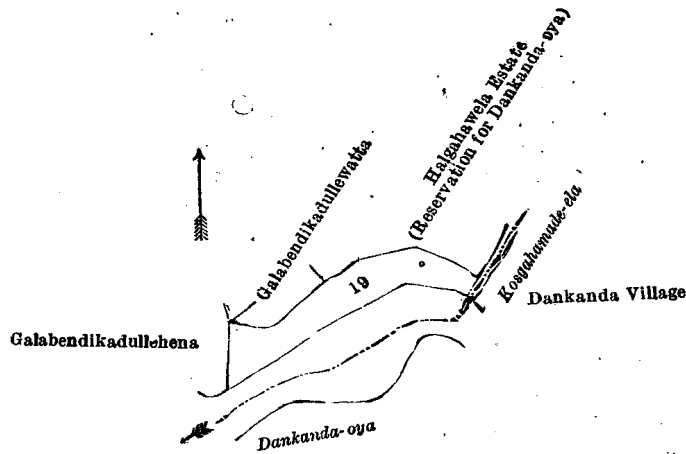
Scale of 4 Chains to an Inch.

G. K. THORNHILL,
for Surveyor-General

III.—Preliminary plan 7,128.

Lot.	Name of Land.	Extent, A. R. P.
19	Halgahawelakele (reservation for Dankanda-oya)	0 1 29

and bounded as follows: on the north by Galabendikadullewatta claimed by the Crown and A. H. Don Aron de Silva, Halgahawela estate (reservation for Dankanda-oya) claimed by the Crown and A. H. Don Aron de Silva; on the east by the Kosgahamade-ela (the village limit of Dankanda), the Dankanda-oya; on the south by the Dankanda-oya; on the west by Galabendikadullehena claimed by Appuhami (conductor).



Surveyor-General's Office,
Colombo, September 29, 1921.

Scale of 4 Chains to an Inch.
Matale S. O. 2—1922.

G. K. THORNHILL,
for Surveyor-General.

Matale Notice No. 8,025.

Notice under "The Waste Lands Ordinances of 1897, 1899, 1900, and 1903."

TAKE notice that unless within three months from January 20, 1922, the persons, if any, who claim any interest in the lands hereinafter mentioned or in any one or more of such lands or to some interest therein make claim in person or in writing to the said lands or any of them or to some interest therein to M. T. Archibald, Esq., Special Officer appointed under section 28 of "The Waste Lands Ordinances of 1897, 1899, 1900, and 1903," at his office at Colombo :

Such Special Officer, in pursuance of the powers vested in him by the said Ordinances, will declare by writing under his hand that the said lands, or such of them as to which no claim has been made, are the property of the Crown.

M. T. ARCHIBALD,
Special Officer.

NOTE.—A claim to a right of way over the said lands or any of them is a claim to an interest in the land or lands.

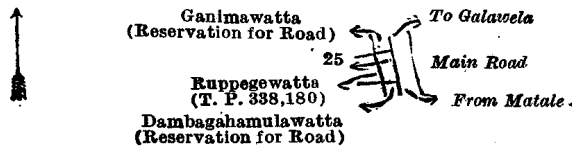
Description of the Lands referred to.

The following lots situated in the village of Nagahapola, in the Udugoda Udasiya pattu of the Matale North division of the Matale District, in the Central Province, as described in the annexed diagrams :—

I.—Block survey preliminary plan 37.

Lot.	Name of Land.	Extent, A. R. P.
25	Ruppegewatta (reservation for road)	0 0 4

and bounded as follows : on the north by Ganimawatta (reservation for road) leased from the Crown ; on the east by the main road from Galawela to Matale ; on the south by Dambagahamulawatta (reservation for road) leased from the Crown ; on the west by Ruppegewatta sold by the Crown (T. P. 338,180).



Surveyor-General's Office,
Colombo, October 18, 1921.

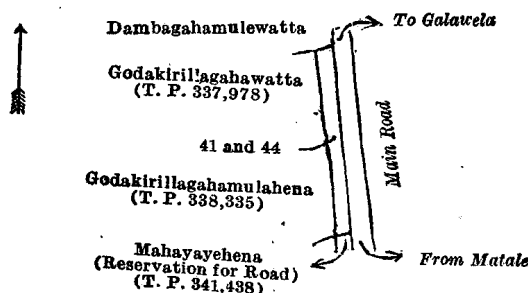
Scale of 4 Chains to an Inch.

G. K. THORNHILL,
for Surveyor-General.

II.—Block survey preliminary plan 37.

Lot.	Name of Land.	Extent, A. R. P.
41	Godakirillagahawatta (reservation for road)	0 0 7
44	Do. (do.)	0 0 15
		0 0 22

and bounded as follows : on the north by Dambagahamulewatta claimed by Pahalagedera Kiriya and others ; on the east by the Main road from Galawela to Matale ; on the south by Mahayayehena sold by the Crown (T. P. 341,438) ; on the west by Godakirillagahamulahena sold by the Crown (T. P. 338,335) Godakirillagahawatta sold by the Crown (T. P. 337,978).



Surveyor-General's Office,
Colombo, October 18, 1921.

Scale of 4 Chains to an Inch.
Matale S. O. 3—1922.

G. K. THORNHILL,
for Surveyor-General.

Hambantota Notice No. 8,026.**Notice under "The Waste Lands Ordinances of 1897, 1899, 1900, and 1903."**

TAKE notice that unless within three months from January 20, 1922, the persons, if any, who claim any interest in the lands hereinafter mentioned or in any one or more of such lands or to some interest therein make claim in person or in writing to the said lands or any of them or to some interest therein to M. M. Wedderburn, Esq., Special Officer appointed under section 28 of "The Waste Lands Ordinances of 1897, 1899, 1900, and 1903," at his office at Colombo:

Such Special Officer, in pursuance of the powers vested in him by the said Ordinances, will declare by writing under his hand that the said lands, or such of them as to which no claim has been made, are the property of the Crown.

M. M. WEDDERBURN,
Special Officer.

NOTE.—A claim to a right of way over the said lands or any of them is a claim to an interest in the land or lands.

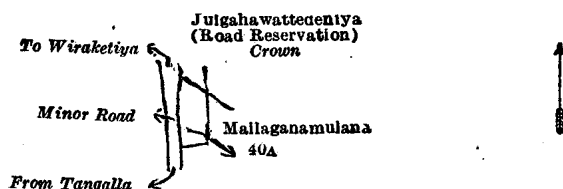
Description of the Lands referred to.

The following lots situated in the village of Nalagama, in the West Giruwa pattu of the Hambantota District, in the Southern Province, as described in the annexed diagrams:—

I.—Block survey preliminary plan 290.

Lot.	Name of Land.	Extent, A. R. P.
40A	Mailagahamulana (reservation for ambalama and well)	0 0 10

and bounded as follows: on the north by Julgahawattedeniya (road reservation) to be declared the property of the Crown under the Waste Lands Ordinances; on the east and south by Mailagahamulana claimed by Wijetunachchige Don Pedris and others; on the west by the minor road from Tangalla to Wiraketiya.



Surveyor-General's Office,
Colombo, September 22, 1921.

Scale of 4 Chains to an Inch.

G. K. THORNHILL,
for Surveyor-General.

II.—Block survey preliminary plan 290.

Lot.	Name of Land.	Extent, A. R. P.	Lot.	Name of Land.	Extent, A. R. P.
52c	Mailahena (reservation for road)	0 0 15	59A	Mailagahawatta (reservation for road)	0 0 11
53E	Dangashena (do.)	0 1 5	107½	Gansabhawatta road	2 2 12
58A	Ketiwanassagahawatta (do.)	0 0 18			3 0 21

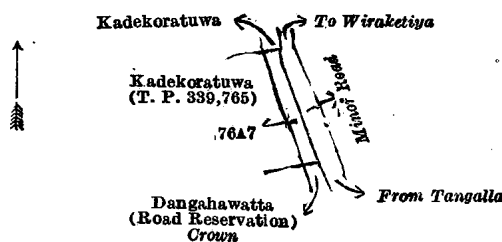
and bounded as follows: on the north by Puhujulehena claimed by Jayasinaratchige Siyadoris and another, Katukurundu-hena *alias* Guruwalehena claimed by Kanakkehewage Charles de Silva and others, Mailagahahena sold by the Crown (T. P. 340,390), T. P. 229,853, Dangashena sold by the Crown (T. P. 341,541), Kadurugahawatta granted at half-improved value (T. P. 341,513), Udadeniya (private), Meehulijjawewa (tank), (T. P. 60,495), Meehulijjawewakandiya (bund) to be declared the property of the Crown under the Waste Lands Ordinances, Julehenekumbura claimed by Lokugamage Don Andris, the minor road from Wiraketiya to Tangalla, Gansabhawatta road to Vitaranadeniya; on the east by Mailagahawatta sold by the Crown (T. P. 340,112), Mailagahawatta to be declared the property of the Crown under the Waste Lands Ordinances, the minor road from Tangalla to Wiraketiya; on the south by Ketiwanassagahawatta to be declared the property of the Crown under the Waste Lands Ordinances, Ketiwanassagahawatta (private), Ketiwanassagahawatta sold by the Crown (T. P. 338,388), Julehena claimed by Amarasinghe Don Pedris, Godakadurugahawatta claimed by Abeysinge Balahamy, Godakadurugahawatta sold by the Crown (T. P. 343,232), Godakadurugahawattawatta sold by the Crown (T. P. 341,378), Kongahahena sold by the Crown (T. P. 341,379), Dangashena claimed by Vidane Patirana Don Dines and others, Guruwalehenyaya sold by the Crown, Siyambalagahahena sold by the Crown; on the west by the village limit of Etagalnulla.

[For Diagrams of Section I. and II. see pages 40 and 41.]

III.—Block survey preliminary plan 290.

Lot.	Name of Land.	Extent, A. R. P.
76A7	Kadekoratuwa (road reservation)	0 0 10

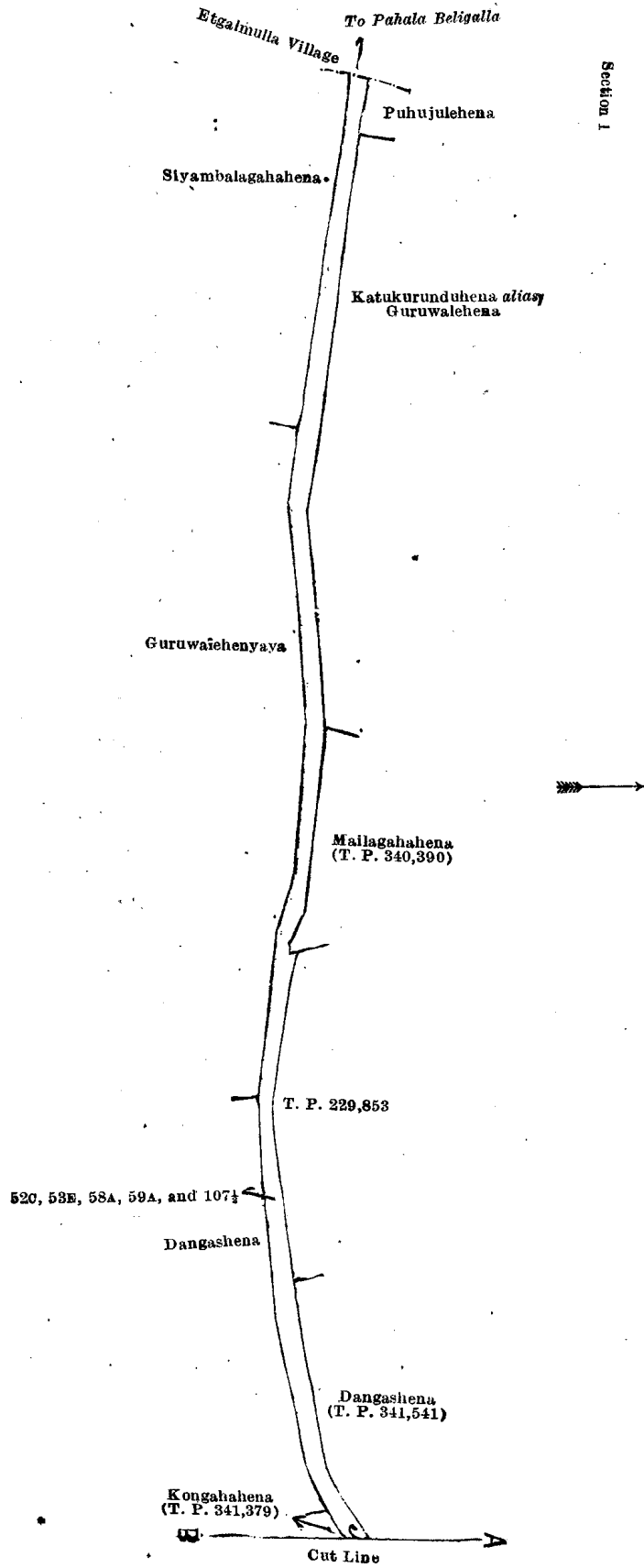
and bounded as follows: on the north by Kadekoratuwa (private); on the east by the minor road from Wiraketiya to Tangalla; on the south by Dangahawatta (road reservation) to be declared the property of the Crown under the Waste Lands Ordinances; on the west by Kadekoratuwa sold by the Crown (T. P. 339,765).

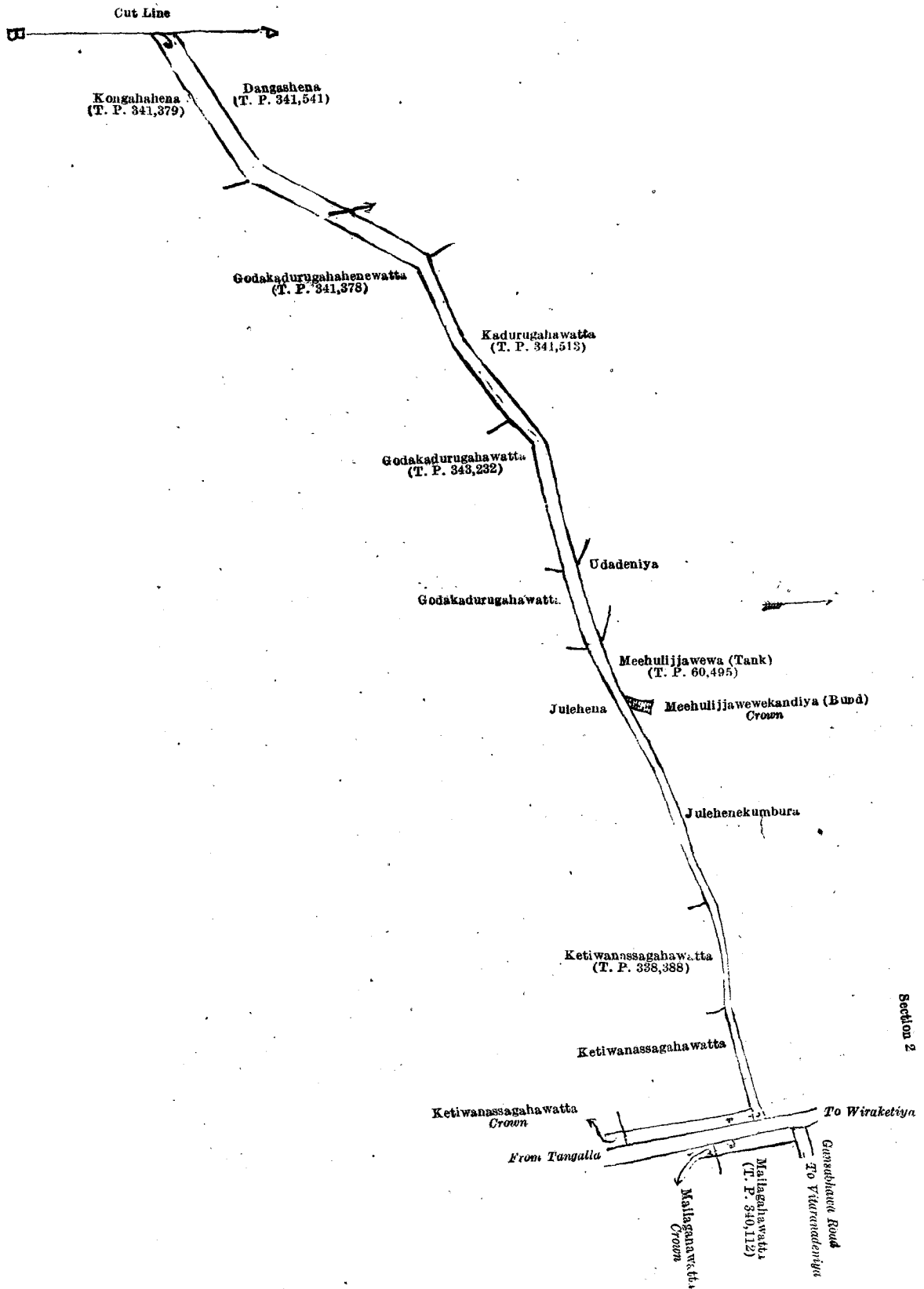


Surveyor-General's Office,
Colombo, September 22, 1921.

Scale of 4 Chains to an Inch.

G. K. THORNHILL,
for Surveyor-General.





Surveyor-General's Office,
Colombo, September 22, 1921.

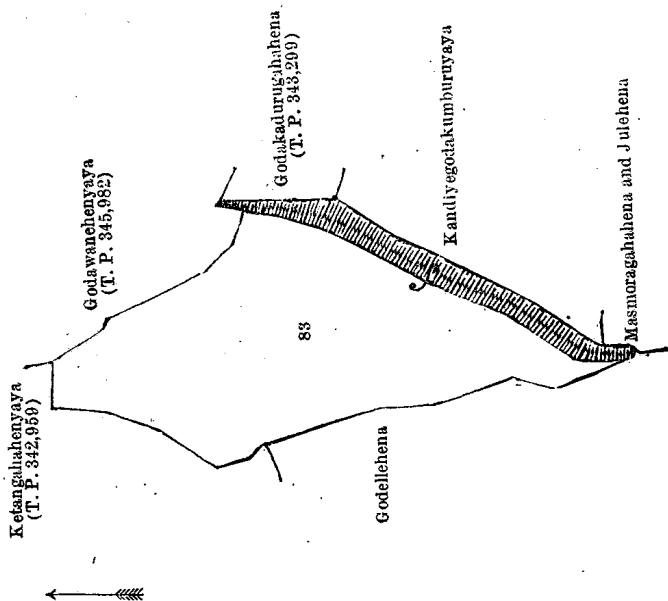
Scale of 4 Chains to an Inch.

G. K. THORNHILL,
for Surveyor-General.
C 5

IV.—Block survey preliminary plan 290.

Lot.	Name of Land.	Extent, A. R. P.
83	Waduyewarawewa (tank and bund)	3 1 16

and bounded as follows : on the north by Ketangahahenyaya sold by the Crown (T. P. 342,959), Godawanehenyaya sold by the Crown (T. P. 345,982) ; on the east by Godawanehenyaya sold by the Crown (T. P. 345,982), Godakadurugahahena sold by the Crown (T. P. 343,299), Kandiyegodakumburuyaya (private) ; on the south by Kandiyagodakumburuyaya (private), Masmoragahahena and Julehena sold by the Crown ; Godellehena sold by the Crown ; on the west by Godellehena sold by the Crown, Ketangahahenyaya sold by the Crown (T. P. 342,959).



Surveyor-General's Office,
Colombo, September 22, 1921.

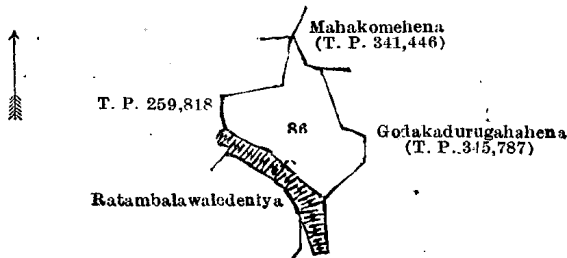
Scale of 4 Chains to an Inch.

G. K. THORNHILL,
for Surveyor-General.

V.—Block survey preliminary plan 290.

Lot.	Name of Land.	Extent, A. R. P.
86	Ratambalawewa (tank and bund)	0 2 17

and bounded as follows : on the north by T. P. 259,818, Mahakomehena sold by the Crown (T. P. 341,446) ; on the east by Godakadurugahahena sold by the Crown (T. P. 345,787) ; on the south by Godakadurugahahena sold by the Crown (T. P. 345,787), Ratambalawaladeniya (private) ; on the west by Ratambalawaladeniya (private), T. P. 259,818.



Surveyor-General's Office,
Colombo, September 22, 1921.

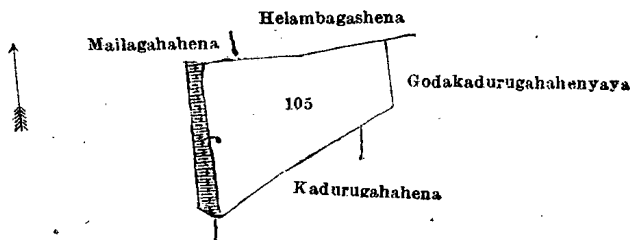
Scale of 4 Chains to an Inch.

G. K. THORNHILL,
for Surveyor-General.

VI.—Block survey preliminary plan 290.

Lot.	Name of Land.	Extent, A. R. P.
105	Banduwewa (tank and bund)	0 3 36

and bounded as follows : on the north by Mailagahahena sold by the Crown, Helambagashena sold by the Crown ; on the east by Godakadurugahahenyaya (private) ; on the south by Godakadurugahahenyaya (private), Kadurugahahena sold by the Crown ; on the west by Mailagahahena sold by the Crown.



Surveyor-General's Office,
Colombo, September 22, 1921.

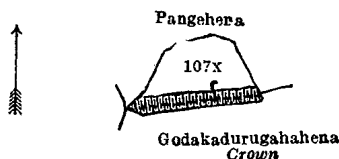
Scale of 4 Chains to an Inch.

G. K. THORNHILL,
for Surveyor-General.

VII.—Block survey preliminary plan 290.

Lot.	Name of Land.	Extent, A. R. P.
107x	Olupathketiyewewa (tank and bund)	0 1 6

and bounded as follows : on the north and east by Pangehena sold by the Crown ; on the south by Godakadurugahahena belonging to the Crown ; on the west by Pangehena sold by the Crown.



Surveyor-General's Office,
Colombo, September 22, 1921.

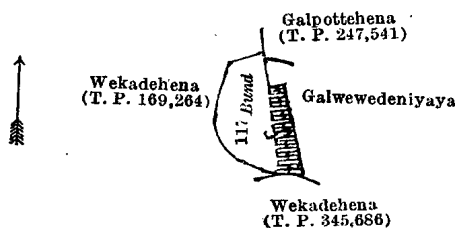
Scale of 4 Chains to an Inch.

G. K. THORNHILL,
for Surveyor-General.

VIII.—Block survey preliminary plan 290.

Lot.	Name of Land.	Extent, A. R. P.
117	Wekadewewa (tank and bund)	0 1 8

and bounded as follows : on the north by Wekadehena (T. P. 169,264) ; on the east by Galpottchena (T. P. 247,541), Galwewedeniyaya claimed by Pistombubaduge Sinnoappu and others ; on the south by Wekadehena sold by the Crown (T. P. 345,686), Wekadehena (T. P. 169,264) ; on the west by Wekadehena (T. P. 169,264).



Surveyor-General's Office,
Colombo, September 22, 1921.

Scale of 4 Chains to an Inch.

G. K. THORNHILL,
for Surveyor-General.

IX.—Block survey preliminary plan 290.

Lot.	Name of Land.	Extent, A. R. P.
170½	Gansabhawa path	1 1 29
184	Dalamagehena (reservation for road)	0 0 18
		1 2 7

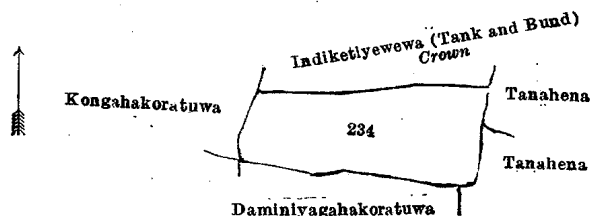
and bounded as follows : on the north by Godawanewatuyaya (private), Arehena *alias* Waljambugahawatta claimed by Kuruppu Arachchige Don Samel, Arehenewatuyaya (private), Kongahahena (private), Kadurugahahena (private), Kadurugahadeniya (private), Kadurugahawatuyaya (private), Kadurugahahena (private), T. P. 219,961, Haminegehena (private) ; on the east by the village limit of Walganeliya ; on the south by Ginimulehena (private), Ihalawewa (tank and bund) declared to be the property of the Crown under the Waste Lands Ordinances, Talagahawatta claimed by Ama Lebbe Udumala Marikkar, Acharigewatta claimed by Bawa Lebbe Pachiri Kapugamagewatta claimed by Ama Lebbe and Usoof Lebbe, Godawanewatuyaya (private) ; on the west by Minipittaniyemullanekumburuyaya (private).

[For Diagram see page 44.]

X.—Block survey preliminary plan 290.

Lot.	Name of Land.	Extent, A. R. P.
234	Wewegilma	0 3 22

and bounded as follows : on the north by Indiketiyewewa (tank and bund) declared to be the property of the Crown under the Waste Lands Ordinances ; on the east by Tanahena claimed by Amarasiri Gunawardena Don Adirian ; on the south by Tanahena claimed by Amarasiri Gunawardena Don Adirian, Damaniyagahakoratuwa (private) ; on the west by Kongahakoratuwa claimed by J. A. Don Siman.



Surveyor-General's Office,
Colombo, September 22, 1921.

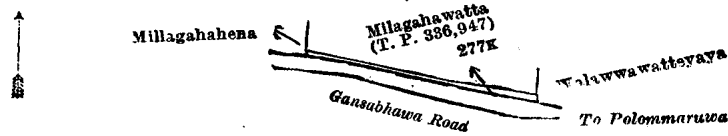
Scale of 4 Chains to an Inch.

G. K. THORNHILL,
for Surveyor-General.

XI.—Block survey preliminary plan 290.

Lot.	Name of Land.	Extent, A. R. P.
277κ	Millagahawatta (reservation for road)	0 0 9

and bounded as follows : on the north by Millagahawatta sold by the Crown (T. P. 336,947) ; on the east by Walawwa-watteyaya (private) ; on the south by the Gansabhawa road from Polommaruwa to Beliatta ; on the west by Millagahahena claimed by Don Andris Amarasekera.



Surveyor-General's Office,
Colombo, September 22, 1921.

Scale of 4 Chains to an Inch.

G. K. THORNHILL,
for Surveyor-General.

XII.—Block survey preliminary plan 290.

Lot.	Name of Land.	Extent, A. R. P.
284A	Kadurugasyaya (reservation for road)	0 0 23
284½	Gansabhawa road	1 0 13
		1 0 36

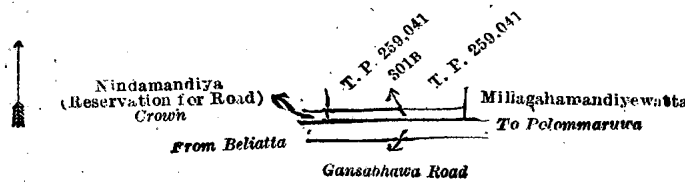
and bounded as follows : on the north by Ranegehena sold by the Crown (T. P. 335,542) ; on the east by Ranegehena sold by the Crown (T. P. 335,542), Kongahahena claimed by Willaddara pansala, Panikolehena sold by the Crown (T. P. 340,000), Alahena (private), T. Ps. 261,052 and 261,067, Yondehigahahena sold by the Crown (T. P. 340,222), Ketangahakoratuwa sold by the Crown (T. P. 339,839), Ketangahahena sold by the Crown (T. P. 343,265) ; on the south by the Gansabhawa road from Polommaruwa to Beliatla ; on the west by Ketangahahena claimed by Sayasekarage Dingihamy, Ketangahahena (private), Ketangahakoratuwa sold by the Crown (T. P. 335,551), Alahena sold by the Crown (T. P. 343,194), Godellehena sold by the Crown (T. P. 339,898), T. P. 260,992, Mahahena claimed by Siyambalagodagamage Punchi Baba and others, Peragahakoratuwa (private), Runegewewa (tank and bund) (private), Runegehena sold by the Crown (T. P. 335,542), Runegemullana (private).

[For Diagram see page 46.]

XIII.—Block survey preliminary plan 290.

Lot.	Name of Land.	Extent, A. R. P.
301B	Ketaketawatta (reservation for road)	0 0 9

and bounded as follows : on the north by T. P. 259,041 ; on the east by Millagahamandiyewatta claimed Liyanagama Kankanange Sidaranhamy ; on the south the Gansabhawa road from Polommaruwa to Beliatla ; on the west by Nindamandiya (reservation for road) to be declared the property of the Crown under the Waste Lands Ordinances.



Surveyor-General's Office,
Colombo, September 22, 1921.

Scale of 4 Chains to an Inch.

G. K. THORNHILL,
for Surveyor-General.

Hambantota S. O. 1—1922.

Kurunegala Notice No 8,027.

Notice under "The Waste Lands Ordinances of 1897, 1899, 1900, and 1903."

TAKE notice that unless within three months from January 20, 1922, the persons, if any, who claim any interest in the lands hereinafter mentioned or in any one or more of such lands or to some interest therein make claim in person or in writing to the said lands or any of them or to some interest therein to N. A. Hampton, Esq., Special Officer appointed under section 28 of "The Waste Lands Ordinances of 1897, 1899, 1900, and 1903," at his office at Colombo :

Such Special Officer, in pursuance of the powers vested in him by the said Ordinances, will declare by writing under his hand that the said lands, or such of them as to which no claim has been made, are the property of the Crown.

N. A. HAMPTON,
Special Officer.

NOTE.—A claim to a right of way over the said lands or any of there is a claim to an interest in the land or lands.

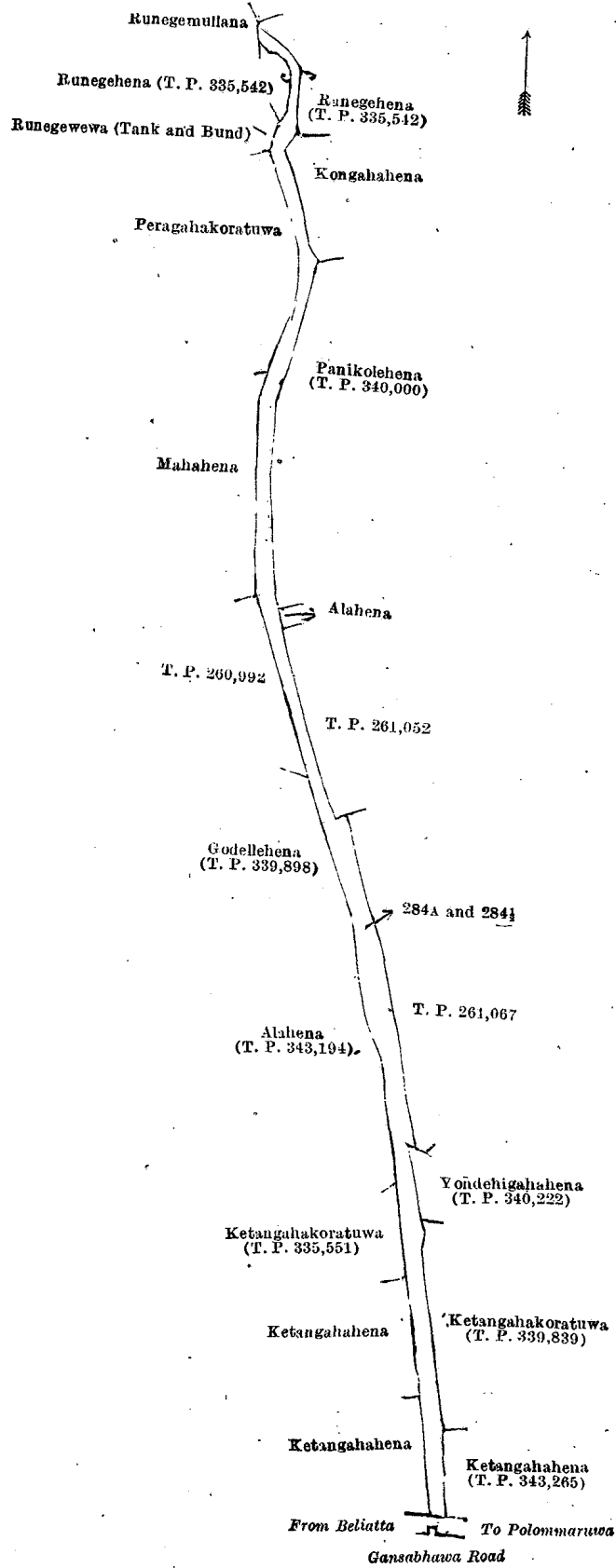
Description of the Lands referred to.

The following lots situated in the village of Bodimulla, in the Yatikaha korale of the Katugampola hatpattu of the Kurunegala District, in the North-Western Province, as described in the annexed diagrams :—

I.—Preliminary plan 4,868.

Lot.	Name of Land.	Extent, A. R. P.
5	Bodimullewatta (reservation for road)	0 0 8
7	Do. (do.)	0 0 16
		0 0 24

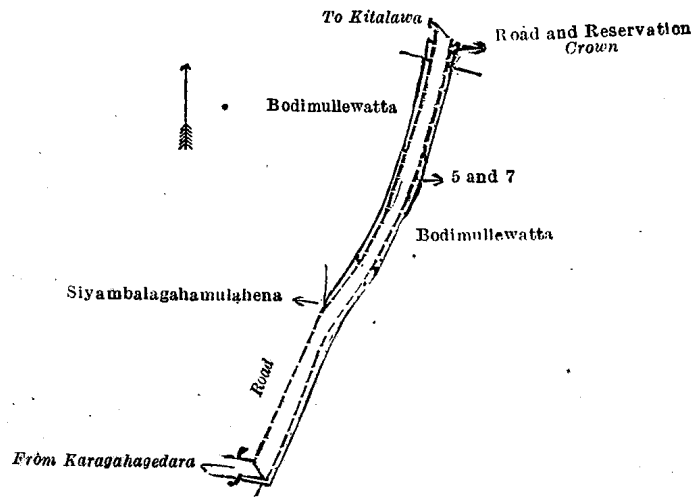
and bounded as follows : on the north by road and reservation declared to be the property of the Crown under the Waste Lands Ordinances ; on the east by Bodimullewatta sold by the Crown ; on the south by the road from Karagahagedera to Kitalawa ; on the west by the road from Karagahagedera to Kitalawa, Siyambalagamulahena claimed by William Singho, Bodimullewatta sold by the Crown.



Surveyor-General's Office,
Colombo, September 22, 1921.

Scale of 4 Chains to an Inch.

G. K. THORNHILL,
for Surveyor-General.



Surveyor-General's Office,
Colombo, October 28, 1921.

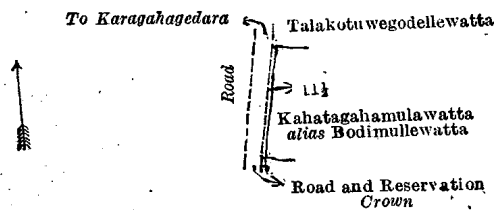
Scale of 4 Chains to an Inch.

G. K. THORNHILL,
for Surveyor-General.

II.—Preliminary plan 4,868.

Lot.	Name of Land.	Extent, A. R. P.
11½	Reservation for road	0 0 5

and bounded as follows : on the north by Talakotuwegodellewatta claimed by Kirietana; on the east by Kahatagahamulawatta *alias* Bodimullewatta sold by the Crown ; on the south by road and reservation declared to be the property of the Crown under the Waste Lands Ordinances ; on the west by the road to Karagahagedera.



Surveyor-General's Office,
Colombo, October 28, 1921.

Scale of 4 Chains to an Inch.

G. K. THORNHILL,
for Surveyor-General.

III.—Preliminary plan 4,868.

Lot.	Name of Land.	Extent, A. R. P.
16	Bodimullewatta (reservation for road)	0 1 29
17	Do. (do.)	0 1 27
		0 3 16

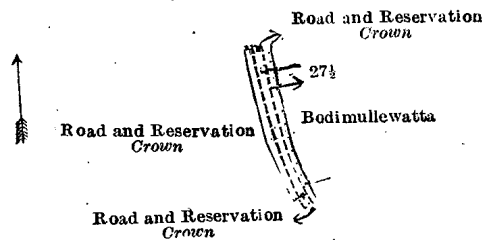
and bounded as follows : on the north by the road from Karagahagedera to Kitalawa ; on the east by Bodimullewatta sold by the Crown ; on the south by road and reservation declared to be the property of the Crown under the Waste Lands Ordinances ; on the west by Bodimullewatta sold by the Crown.

[For Diagram see page 48.]

IV.—Preliminary plan 4,868.

Lot.	Name of Land.	Extent, A. R. P.
27½	Reservation for road	0 0 7

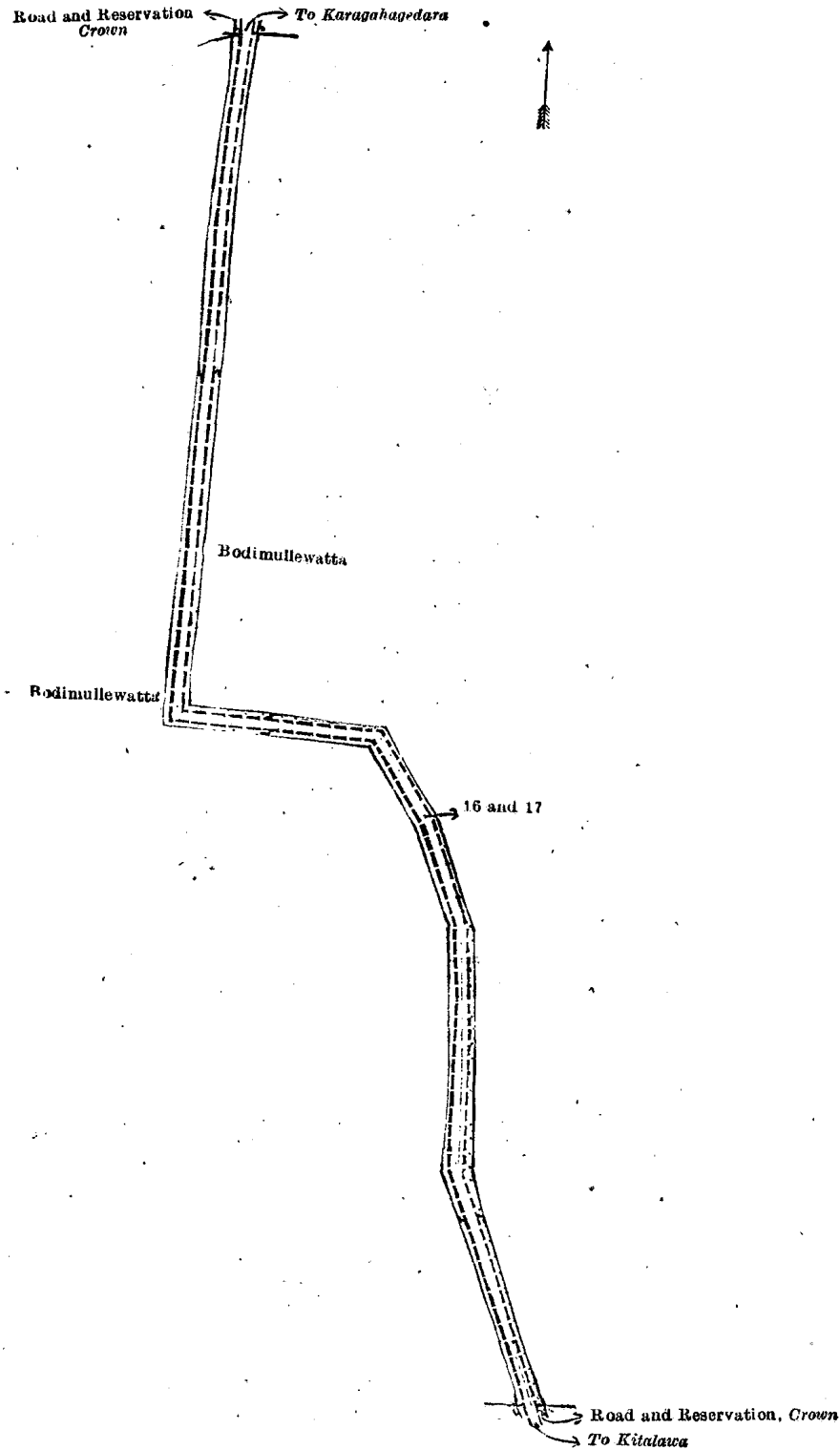
and bounded as follows : on the north by road and reservation declared to be the property of the Crown under the Waste Lands Ordinances ; on the east by Bodimullewatta sold by the Crown ; on the south by road and reservation declared to be the property of the Crown under the Waste Lands Ordinances ; on the west by road and reservation declared to be the property of the Crown under the Waste Lands Ordinances.



Surveyor-General's Office,
Colombo, October 28, 1921.

Scale of 4 Chains to an Inch.

G. K. THORNHILL,
for Surveyor-General.



Surveyor-General's Office,
Colombo, October 28, 1921.

Scale of 4 Chains to an Inch.

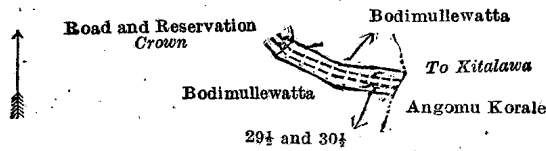
G. K. THORNHILL,
for Surveyor-General.

Lot.	Name of Land.
29½	Reservation for road
30½	Do.

V.—Preliminary plan 4,868.

Extent, A. R. P.		
0	0	5
0	0	8
<hr/>		
0	0	13

and bounded as follows : on the north by Bodimullewatta sold by the Crown ; on the south by Bodimullewatta sold by the Crown ; on the east by the boundary of the Angomu korale ; on the west by road and reservation declared to be the property of the Crown under the Waste Lands Ordinances.



Surveyor-General's Office,
Colombo, October 28, 1921.

Scale of 4 Chains to an Inch.
Kurunegala S. O. 1.—1922.

G. K. THORNHILL,
for Surveyor-General.

Kurunegala Notice No. 8,028.

Notice under "The Waste Lands Ordinances of 1897, 1899, 1900, and 1903."

TAKE notice that unless within three months from January 20, 1922, the persons, if any, who claim any interest in the lands hereinafter mentioned or in any one or more of such lands or to some interest therein make claim in person or in writing to the said lands or any of them or to some interest therein to N. A. Hampton, Esq., Special Officer appointed under section 28 of "The Waste Lands Ordinances of 1897, 1899, 1900, and 1903," at this office at Colombo :

Such Special Officer, in pursuance of the powers vested in him by the said Ordinances, will declare by writing under his hand that the said lands, or such of them as to which no claim has been made, are the property of the Crown.

N. A. HAMPTON,
Special Officer.

NOTE.—A claim to a right of way over the said lands or any of them is a claim to an interest in the land or lands.

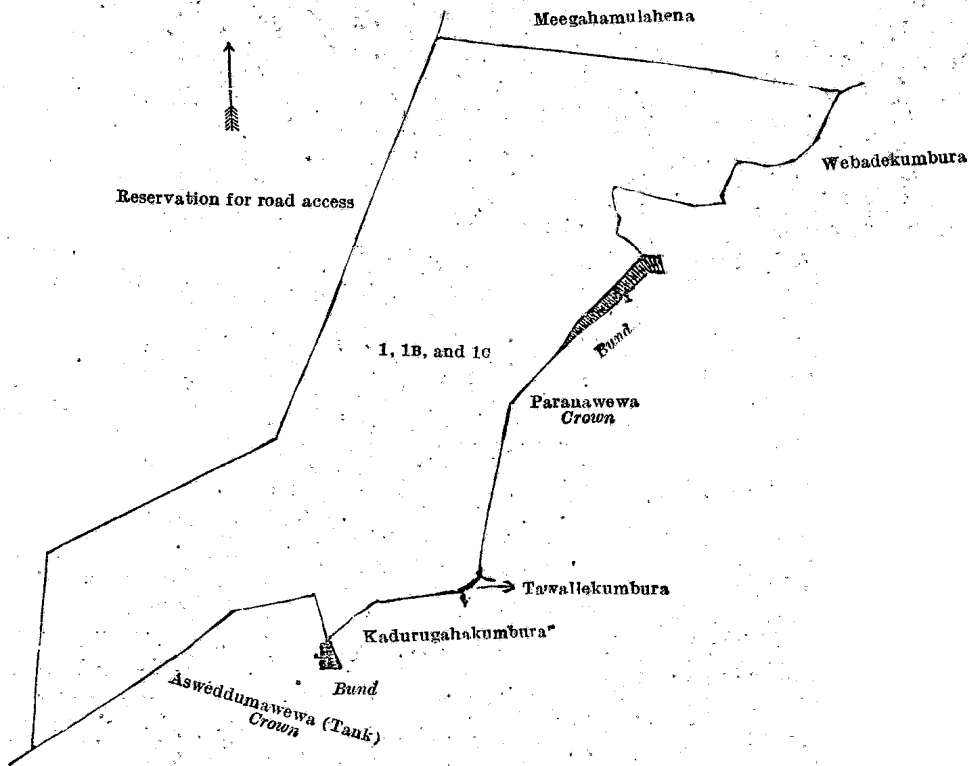
Description of the Lands referred to.

The following lots situated in the village of Bamunumulla, in the Giratalane korale of the Dewamedi hatpattu of the Kurunegala District, in the North-Western Province, as described in the annexed diagrams :—

I.—Block survey preliminary plan 1,689.

Lot.	Name of Land.	Extent, A. R. P.
1	Hiriwalehena	3 1 23
1B	Kadurugahamulahena	2 3 34
1C	Kumbukgahamulahena	1 3 18
		8 0 35

and bounded as follows : on the north by a reservation for road access, Megahamulahena claimed by Bamunu Mudiyansele Utku Banda and Appuhamy ; on the east by Webadekumbura claimed by Bamunu Mudiyansele Punchirala, Arachchi, a bund, Puranawewa claimed by the Crown, Tawallekumbura claimed by Bamunu Mudiyansele Appuhami and others ; on the south by Kadurugahakumbura claimed by Bamunu Mudiyansele Utku Banda and others, a bund, Asweddumawewa (tank) claimed by the Crown ; on the west by a reservation for road access.



Surveyor-General's Office,
Colombo, August 25, 1921.

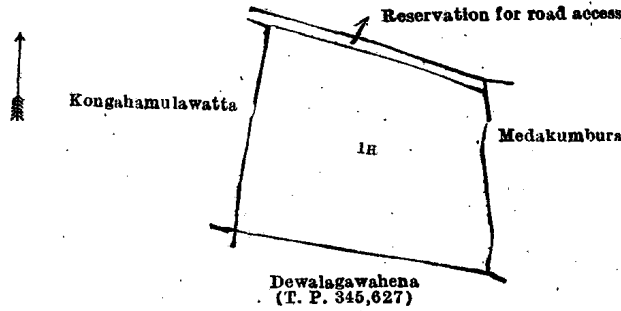
Scale of 4 Chains to an Inch.

G. K. THORNHILL,
for Surveyor-General.

II.—Block survey preliminary plan 1,689.

Lot.	Name of Land.	Extent, A. R. P.
1H ..	Talgahamulahena ..	1 3 37

and bounded as follows : on the north by reservation for road access ; on the east by Medakumbura claimed by Bamunu Mudiyansele Banda and others ; on the south by Dewalagawahena sold by the Crown (T. P. 345,627) ; on the west by Kongahamulawatta sold by the Crown.



Surveyor-General's Office,
Colombo, August 25, 1921.

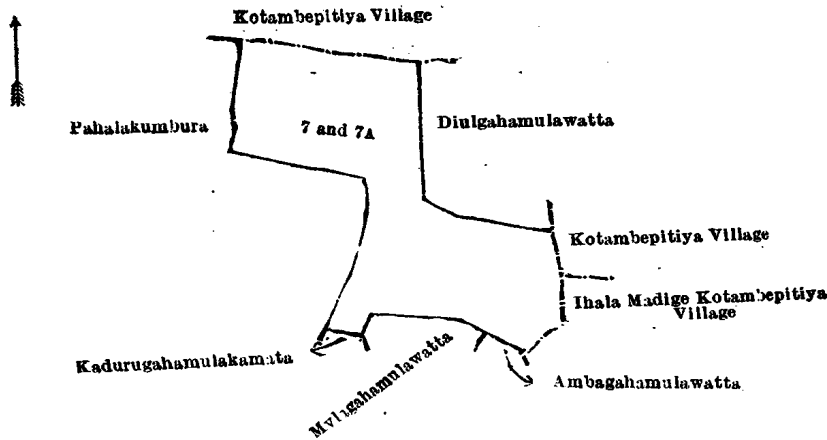
Scale of 4 Chains to an Inch.

G. K. THORNHILL,
for Surveyor-General.

III.—Block survey preliminary plan 1,689.

Lot.	Name of Land.	Extent, A. R. P.
7 ..	Halmillagahamulla ..	1 2 27
7A ..	Halmillagahakotuwa ..	0 1 21
		2 0 8

and bounded as follows : on the north by the village limit of Kotambepitiya ; on the east by Diulgahamulawatta claimed by Paragahakotulekamalage Samadeen, the village limit of Kotambepitiya, the village limit of Ihala Madigekotampitiya ; on the south by Ambagahamulawatta claimed by Bamunu Mudiyansele Appuhamy, Mylagahamulawatta claimed by Bamunu Mudiyansele Dingiri Menika, Kadurugahamulakamata claimed by ditto ; on the west by Pahalakumbura claimed by Bamunu Mudiyansele Appuhami and others.



Surveyor-General's Office,
Colombo, August 25, 1921.

Scale of 4 Chains to an Inch.

G. K. THORNHILL,
for Surveyor-General.

IV.—Block survey preliminary plan 1,689.

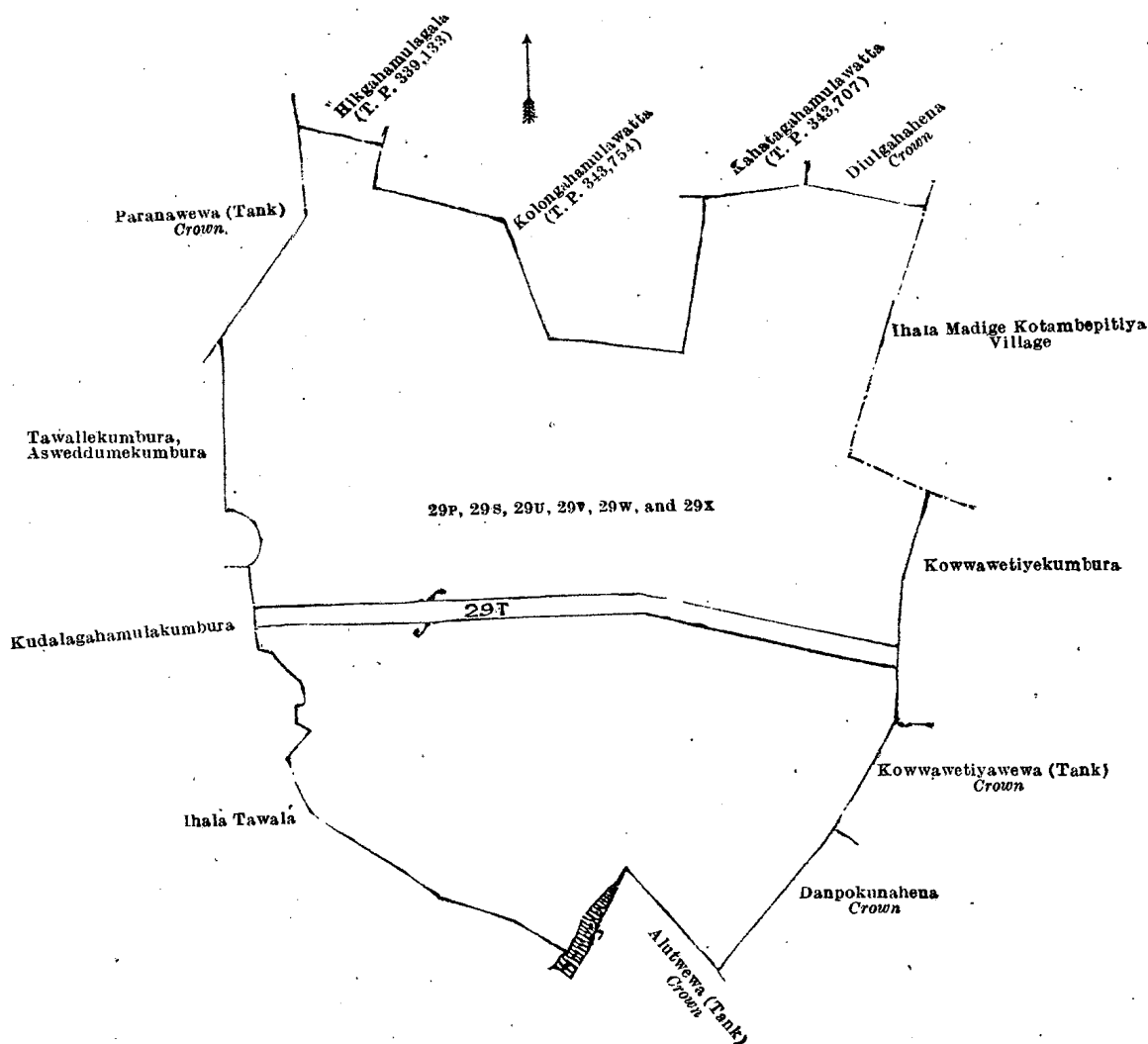
Lot.	Name of Land.	Extent, A. R. P.	Lot.	Name of Land.	Extent, A. R. P.
29P ..	Kolongahamulahena ..	9 0 27	29W ..	Alutwewewanehena ..	2 2 20
29S ..	Kauwawetiyehena ..	1 2 23	29X ..	Kauwawetiyahena ..	1 3 23
29U ..	Talgahamulahena ..	1 0 12			17 2 16
29V ..	Kahatagahamulahena ..	1 0 31			

and bounded as follows : on the north by Hikhahamulagala sold by the Crown (T. P. 339,133), Kolongahamulawatta sold by the Crown (T. P. 343,754), Kahatagahamulawatta sold by the Crown (T. P. 343,707), Diulgahahena belonging to the Crown ; on the east by the village limit of Ihala Madigekotampitiya, Kowwawetiyekumbura claimed by Bamunu Mudiyansele Appuhamy and others, Kowwawetiyewewa (tank) claimed by the Crown, Danpokunahena belonging to the Crown ; on the south by Danpokunahena belonging to the Crown, Alutwewa (tank) claimed by the Crown, a bund, Ihala Tawala claimed by Bamunu Mudiyansele Appuhami and others ; on the west by Ihala Tawala claimed by Bamunu Mudiyansele Appuhami and others, Kudalagahamulakumbura claimed by Bamunu Mudiyansele PUNCHIRALA and another, Tawallekumbura, Asweddumekumbura claimed by Bamunu Mudiyansele Appuhamy and others, Paranawewa (tank) claimed by the Crown.

NOTE.—The following lot lying within the above-mentioned boundaries is excluded from this part of the notice, and its extent of 2 roods and 4 perches is not included in the acreage of 17 acres 2 roods and 16 perches given above:—

Block survey preliminary plan 1,689.

Lot.	Name of Land.	Extent, A. R. P.
29T	Kolongahamulahena, Kauwawetiyahena (reservation for road access)	0 2 4



Surveyor-General's Office,
Colombo, August 25, 1921.

Scale of 4 Chains to an Inch.

G. K. THORNHILL,
for Surveyor-General.

V.—Block survey preliminary plan 1,689.

Lot.	Name of Land.	Extent, A. R. P.
29AA	Kauwawetiyahena	1 0 30
29AB	Mukalanagawahena	4 3 23
36	Kongahamulawatta	3 0 31
		9 1 4

and bounded as follows: on the north by a bund, Kowwawetiyekumbura claimed by Bamunu Mudiyansele Appuhami and others, Nikatawalewewa (tank) claimed by the Crown, a bund, the village limit of Ihala Madigekotambepitiya; on the east by the village limit of Batalagodawewa, Tolobokelemukalana claimed by the Crown; on the south by Tolabokelemukalana claimed by the Crown, Danpokunahena belonging to the Crown; on the west by Danpokunahena belonging to the Crown reservation for road access, Kowwawetiyewewa (tank) claimed by the Crown.

[For Diagram see page 52.]

Kurunegala Notice No. 8,029.

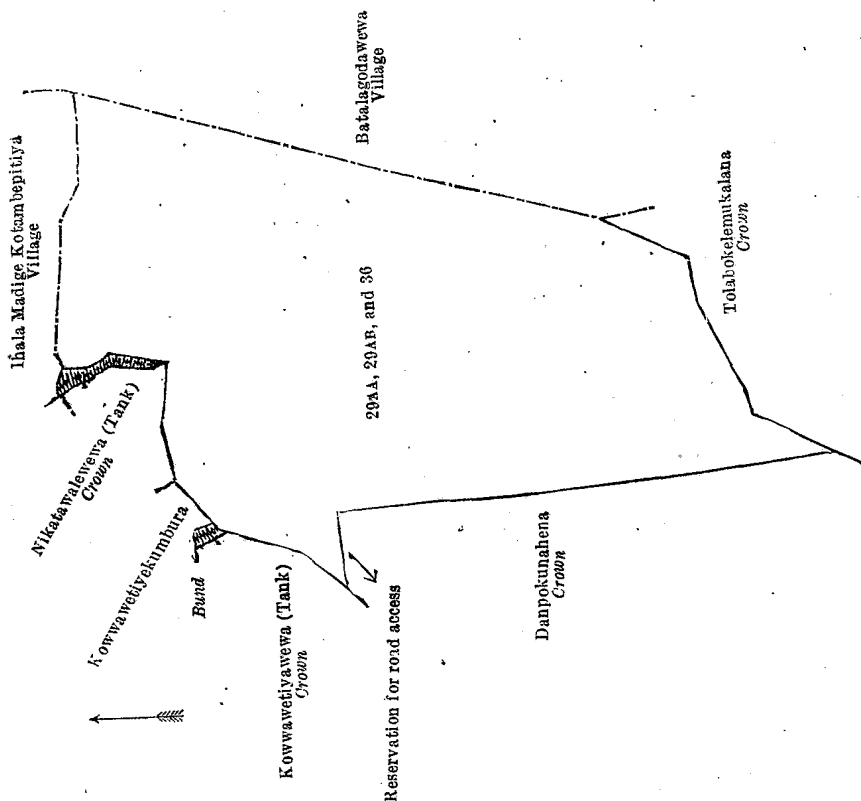
Notice under "The Waste Lands Ordinances of 1897, 1899, 1900, and 1903."

TAKE notice that unless within three months from January 20, 1922, the persons, if any, who claim any interest in the lands hereinafter mentioned or in any one or more of such lands or to some interest therein make claim in person or in writing to the said lands or any of them or to some interest therein to N. A. Hampton, Esq., Special Officer appointed under section 28 of "The Waste Lands Ordinances of 1897, 1899, 1900, and 1903," at his office at Colombo:—

Such Special Officer, in pursuance of the powers vested in him by the said Ordinances, will declare by writing under his hand that the said lands, or such of them as to which no claim has been made, are the property of the Crown.

N. A. HAMPTON,
Special Officer.

NOTE.—A claim to a right of way over the said lands or any of them is a claim to an interest in the land or lands.



Surveyor-General's Office,
Colombo, August 25, 1921.

Scale of 4 Chains to an Inch.

G. K. THORNHILL,
for Surveyor-General.

Kurunegala S. O. 2—1922.

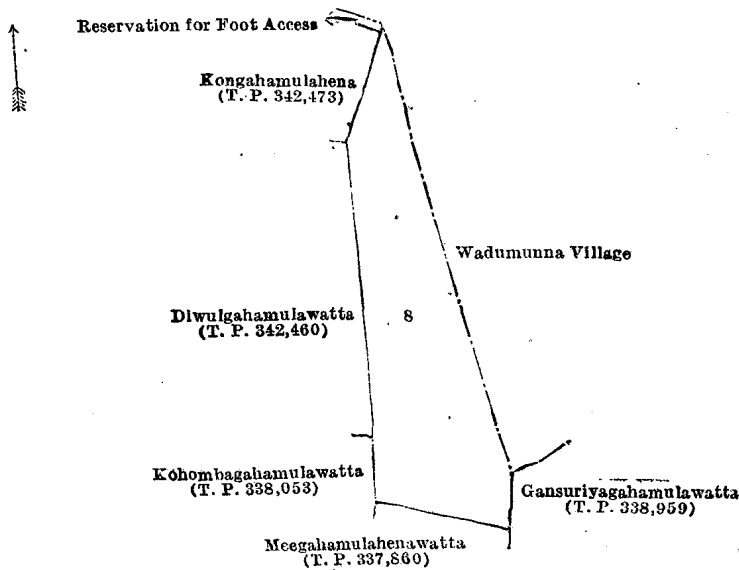
Description of the Lands referred to.

The following lots situated in the village of Diwulwewa, in the Giratalane korale of the Dewameddi hatpattu of the Kurunegala District, in the North-Western Province, as described in the annexed diagrams:—

I.—Block survey preliminary plan 1,760.

Lot.	Name of Land.	Extent, A. R. P.
8	Meegahamulahena...	1 3 27

and bounded as follows: on the north by Kongahamulahena sold by the Crown (T. P. 342,473), reservation for foot access; on the east by the village limit of Wadumunna, Gamsuriyagahamulawatta sold by the Crown (T. P. 338,959); on the south by Meegahamulohenewatta sold by the Crown (T. P. 337,860); on the west by Kohombagahamulawatta sold by the Crown (T. P. 338,053), Diwulgahamulawatta sold by the Crown (T. P. 342,460).



Surveyor-General's Office,
Colombo, August 23, 1921.

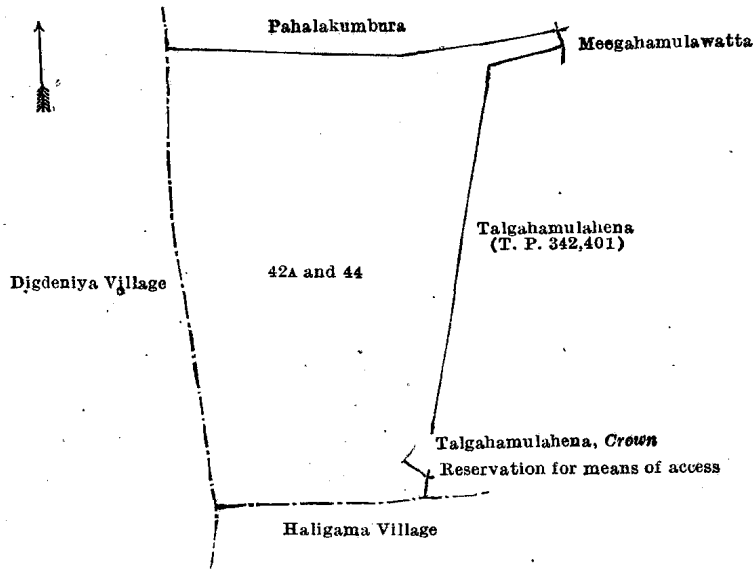
Scale of 4 Chains to an Inch.

G. K. THORNHILL,
for Surveyor-General.

II.—Block survey preliminary plan 1,760.

Lot.	Name of Land.	Extent, A. R. P.
42A ..	Wewapitiya ..	1 0 13
44 ..	Talgahamulahena ..	4 0 39
		5 1 12

and bounded as follows : on the north by Pahalakumbura claimed by Menikhamy Vidanelage Jayatuhamy Lekama and others ; on the east by Meegahamulawatta claimed by Galadeni Patirannahelage Jayatuhamy, Talgahamulahena sold by the Crown (T. P. 342,401), Talgahamulahena belonging to the Crown, reservation for means of access ; on the south by the village limit of Haligama ; on the west by the village limit of Digdeniya



Surveyor-General's Office,
Colombo, August 23, 1921.

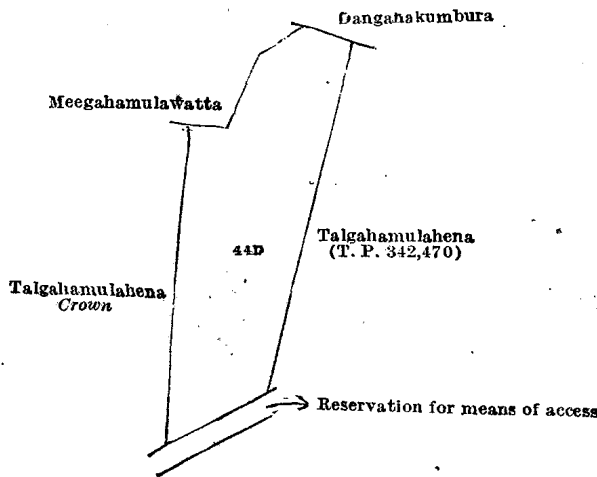
Scale of 4 Chains to an Inch.

G. K. THORNHILL,
for Surveyor-General.

III.—Block survey preliminary plan 1,760.

Lot.	Name of Land.	Extent, A. R. P.
44D ..	Talgahamulahena ..	1 3 20

and bounded as follows : on the north by Meegahamulawatta claimed by Galadeni Patirannahelage Jayatuhamy, Dangahakumbura claimed by ditto and others ; on the east by Talgahamulahena sold by the Crown (T. P. 342,470) ; on the south by reservation for means of access ; on the west by Talgahamulahena belonging to the Crown.



Surveyor-General's Office,
Colombo, August 23, 1921.

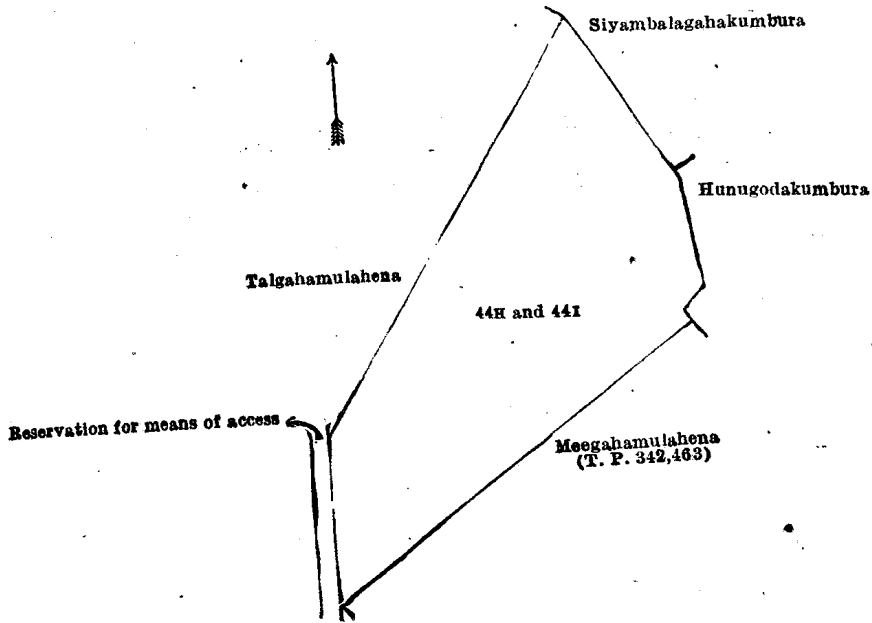
Scale of 4 Chains to an Inch.

G. K. THORNHILL,
for Surveyor-General.

IV.—Block survey preliminary plan 1,760.

Lot.	Name of Land.	Extent, A. R. P.
44H ..	Talgahamulahena ..	2 0 7
44 I ..	Do. ..	2 0 27
		4 0 34

and bounded as follows : on the north by Talgahamulahena sold by the Crown, Siyambalagahakumbura claimed by Ungurala Vedaralage Bandulahamy and others ; on the east by Siyambalagahakumbura claimed by Ungurala Vedaralage Bandulahamy and others, Hunugodakumbura claimed by ditto and others, Meegahamulawatta sold by the Crown (T. P. 342,463) ; on the south by Meegahamulawatta sold by the Crown (T. P. 342,463) ; on the west by reservation for means of access, Talgahamulahena sold by the Crown.



Surveyor-General's Office,
Colombo, August 23, 1921.

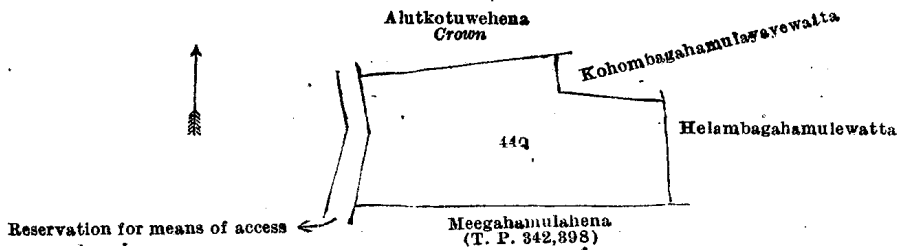
Scale of 4 Chains to an Inch.

G. K. THORNHILL,
for Surveyor-General.

V.—Block survey preliminary plan 1,760.

Lot.	Name of Land.	Extent, A. R. P.
44q	Talgahamulahena	1 2 30

and bounded as follows : on the north by Alutkotuwehena belonging to the Crown, Kohombagahamulayayewatta claimed by Ekanayake Mudiyansele Ambahamy, *ex* Arachchi ; on the east by Helambagahamulewatta claimed by Ekanayake Mudiyansele Ambahamy, *ex* Arachchi, and others ; on the south by Meegahamulahena sold by the Crown (T. P. 342,398) ; on the west by reservation for means of access.



Surveyor-General's Office,
Colombo, August 23, 1921.

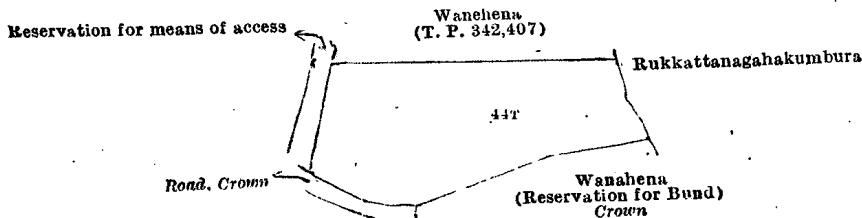
Scale of 4 Chains to an Inch.

G. K. THORNHILL,
for Surveyor-General.

VI.—Block survey preliminary plan 1,760.

Lot.	Name of Land.	Extent, A. R. P.
44r	Wanahena	1 2 8

and bounded as follows : on the north by Wanahena sold by the Crown (T. P. 342,407) ; on the east by Rukkattanagahakumbura claimed by Ekanayake Mudiyansele Punchirala and others ; on the south by Wanahena (reservation for bund) claimed by the Crown, a road claimed by the Crown ; on the west by reservation for means of access.



Surveyor-General's Office,
Colombo, August 23, 1921.

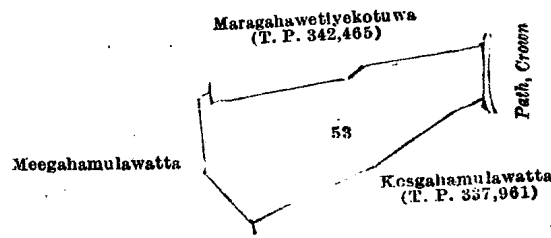
Scale of 4 Chains to an Inch.

G. K. THORNHILL,
for Surveyor-General.

VII.—Block survey preliminary plan 1,760.

Lot.	Name of Land.	Extent, A. R. P.
53	Maragahawetiyehena	1 0 26

and bounded as follows : on the north by Meegahamulawatta claimed by Appuhamy and others, Maragahawetiyekotuwa sold by the Crown (T. P. 342,465) ; on the east by a path claimed by the Crown ; on the south by Kosgahamulawatta sold by the Crown (T. P. 337,961) ; on the west by Meegahamulawatta claimed by Appuhamy and others.



Surveyor-General's Office,
Colombo, August 23, 1921.

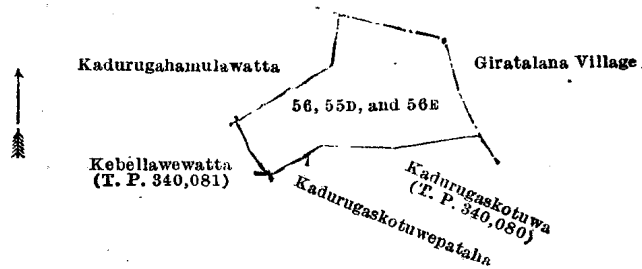
Scale of 4 Chains to an Inch.

G. K. THORNHILL,
for Surveyor-General.

VIII.—Block survey preliminary plan 1,760.

Lot.	Name of Land.	Extent, A. R. P.
56	Kadurugaskotuwa..	0 2 37
56D	Do. (pataha, water-hole)	0 0 21
56E	Do.	0 0 4
		0 3 22

and bounded as follows : on the north by Kadurugahamulawatta claimed by Ungurala and Appuhamy, the village limit of Giratalana ; on the east by the village limit of Giratalana ; on the south by Kadurugaskotuwa sold by the Crown (T. P. 340 080), Kadurugaskotuwepataha sold by the Crown ; on the west by Keshamulawatta sold by the Crown (T. P. 340,081), Kadurugahamulawatta claimed by Ungurala and Appuhamy.



Surveyor-General's Office,
Colombo, August 23, 1921.

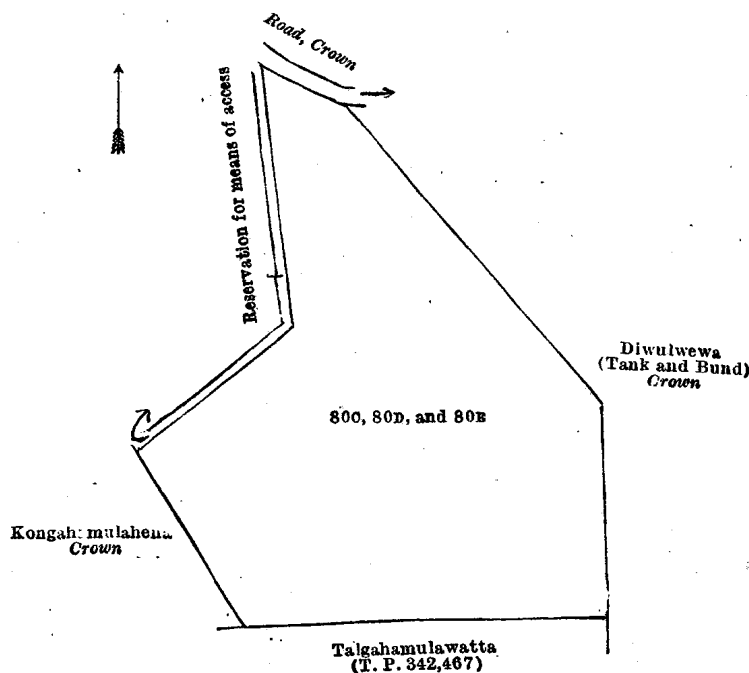
Scale of 4 Chains to an Inch.

G. K. THORNHILL,
for Surveyor-General.

IX.—Block survey preliminary plan 1,760.

Lot.	Name of Land.	Extent, A. R. P.
80C	Kongahamulahena	2 3 20
80D	Do.	1 2 33
80E	Wanehena	2 0 2
		6 2 15

and bounded as follows : on the north by a road claimed by the Crown, Diwulwewa (tank and bund) claimed by the Crown ; on the east by Diwulwewa (tank and bund) claimed by the Crown ; on the south by Talgahamulawatta sold by the Crown (T. P. 342,467) ; on the west by Kongahamulahena claimed by the Crown, reservation for means of access.



Surveyor-General's Office,
Colombo, August 23, 1921.

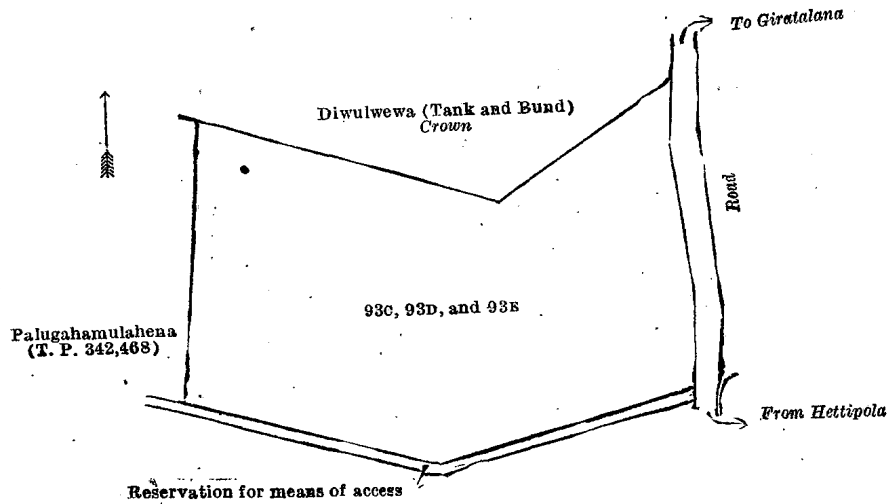
Scale of 4 Chains to an Inch.

G. K. THORNHILL,
for Surveyor-General.

X.—Block survey preliminary plan 1,760.

Lot.	Name of Land.	Extent, A. R. P.
93C	Nidangalagawahena	1 2 2
93D	Do.	1 2 31
93E	Do.	2 2 20
		5 3 13

and bounded as follows : on the north by Diwulwewa (tank and bund) claimed by the Crown ; on the east by the road from Giratalana to Hettipola ; on the south by reservation for means of access ; on the west by Palugahamulahena sold by the Crown (T. P. 342,468).



Surveyor-General's Office,
Colombo, August 23, 1921.

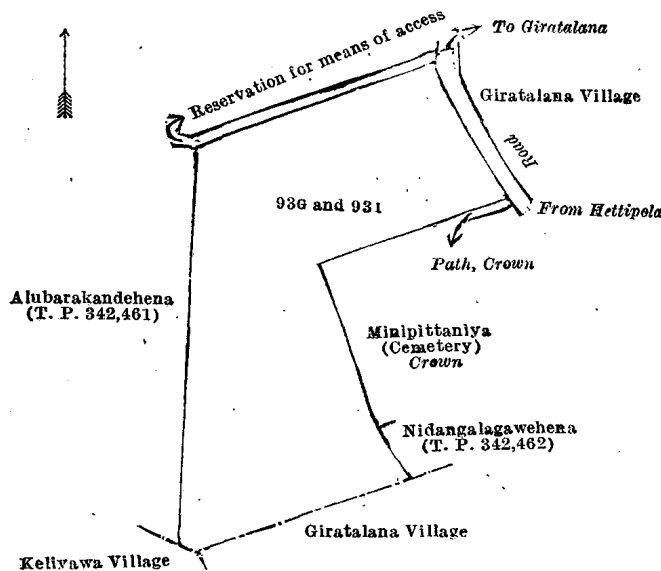
Scale of 4 Chains to an Inch.

G. K. THORNHILL,
for Surveyor-General.

XI.—Block survey preliminary plan 1,760.

Lot.	Name of Land.	Extent, A. R. P.
93G	Nidangalagawahena	1 3 17
93 I	Minipitiyehena	1 3 37
		3 3 14

and bounded as follows : on the north by a reservation for means of access ; on the east by the road from Giratalana to Hettipola (the village limit of Giratalana), a path claimed by the Crown, Minipittaneya (cemetery) claimed by the Crown, Nidangalagawahena sold by the Crown (T. P. 342,462) ; on the south by the village limit of Giratalana, the village limit of Keliyawa ; on the west by Alubarakandehena sold by the Crown (T. P. 342,461).



Surveyor-General's Office,
Colombo, August 23, 1921.

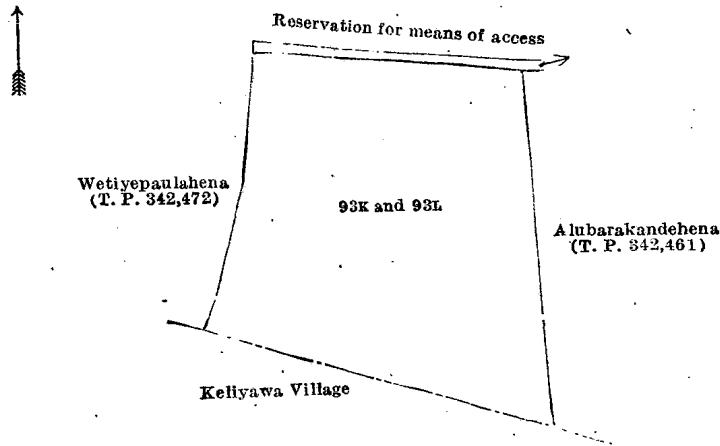
Scale of 4 Chains to an Inch.

G. K. THORNHILL,
for Surveyor-General.

XII.—Block survey preliminary plan 1,760.

Lot.	Name of Land.	Extent, A. R. P.
93K	Alubarakandehena	2 0 18
93L	Do.	2 0 30
		4 1 8

and bounded as follows : on the north by reservation for means of access ; on the east by Alubarakandehena sold by the Crown (T. P. 342,461) ; on the south by the village limit of Keliyawa ; on the west by Wetiypaulahena sold by the Crown (T. P. 342,472).



Surveyor-General's Office,
Colombo, August 23, 1921.

Scale of 4 Chains to an Inch.
Kurunegala S. O. 3—1922.

G. K. THORNHILL,
for Surveyor-General.

Kurunegala Notice No 8,030.

Notice under "The Waste Lands Ordinances of 1897, 1899, 1900, and 1903."

TAKE notice that unless within three months from January 20, 1922, the persons, if any, who claim any interest in the lands hereinafter mentioned or in any one or more of such lands or to some interest therein make claim in person or in writing to the said lands or any of them or to some interest therein to N. A. Hampton, Esq., Special Officer appointed under section 28 of "The Waste Lands Ordinances of 1897, 1899, 1900, and 1903," at his office at Colombo :

Such Special Officer, in pursuance of the powers vested in him by the said Ordinances, will declare by writing under his hand that the said lands, or such of them as to which no claim has been made, are the property of the Crown.

N. A. HAMPTON,
Special Officer.

NOTE.—A claim to a right of way over the said lands or any of them is a claim to an interest in the land or lands.

Description of the Lands referred to.

The following lots situated in the village of Walpaluwa, in the Giratalane korale of the Dewamedi hatpattu of the Kurunegala District, in the North-Western Province, as described in the annexed diagram :—

Block survey preliminary plan 1,803.

Lot.	Name of Land.	Extent, A. R. P.	Lot.	Name of Land.	Extent, A. R. P.
1 ..	Kongahamulahenyaya	.. 28 2 10	7 ..	Palugahamulahenyaya	.. 94 2 22
2 ..	Kiulemukalana	.. 3 0 3	8 ..	Do. (reservation for tank bund)	0 2 27
3 ..	Gansabhawa road	.. 2 1 12	13 ..	Do.	.. 1 2 37
4 ..	Minipittanipara (road)	.. 0 0 20			
5 ..	Minipittaniya (cemetery)	.. 0 2 5			
6 ..	Walpaluwewa (tank and bund)	.. 10 1 18			141 3 34

and bounded as follows : on the north by the village limit of Kahatawila ; on the east by the village limit of Hunnelembuwa ; on the south by the village limit of Siyambalewa ; on the west by the village limits of Kudagalwewa, Mahagalwewa, and Kahatawila.

NOTE.—The following lots lying within the above-mentioned boundaries are excluded from this notice, and their aggregate acreage of 8 acres and 20 perches is not included in the acreage of 141 acres 3 roods and 34 perches given above :—

Block survey preliminary plan 1,803.

Lot.	Name of Land.	Extent, A. R. P.	Lot.	Name of Land.	Extent, A. R. P.
A 9 ..	Gansuriyagahamulakumbura	.. 3 2 18	A 12 ..	Kongahamulakamata	.. 0 0 10
A 10 ..	Do. and Kongahamulakumbura	4 1 17			
A 11 ..	Ratamaragahakamata	.. 0 0 15			8 0 20

[For Diagram see page 58.]

Kurunegala Notice No. 8,031.

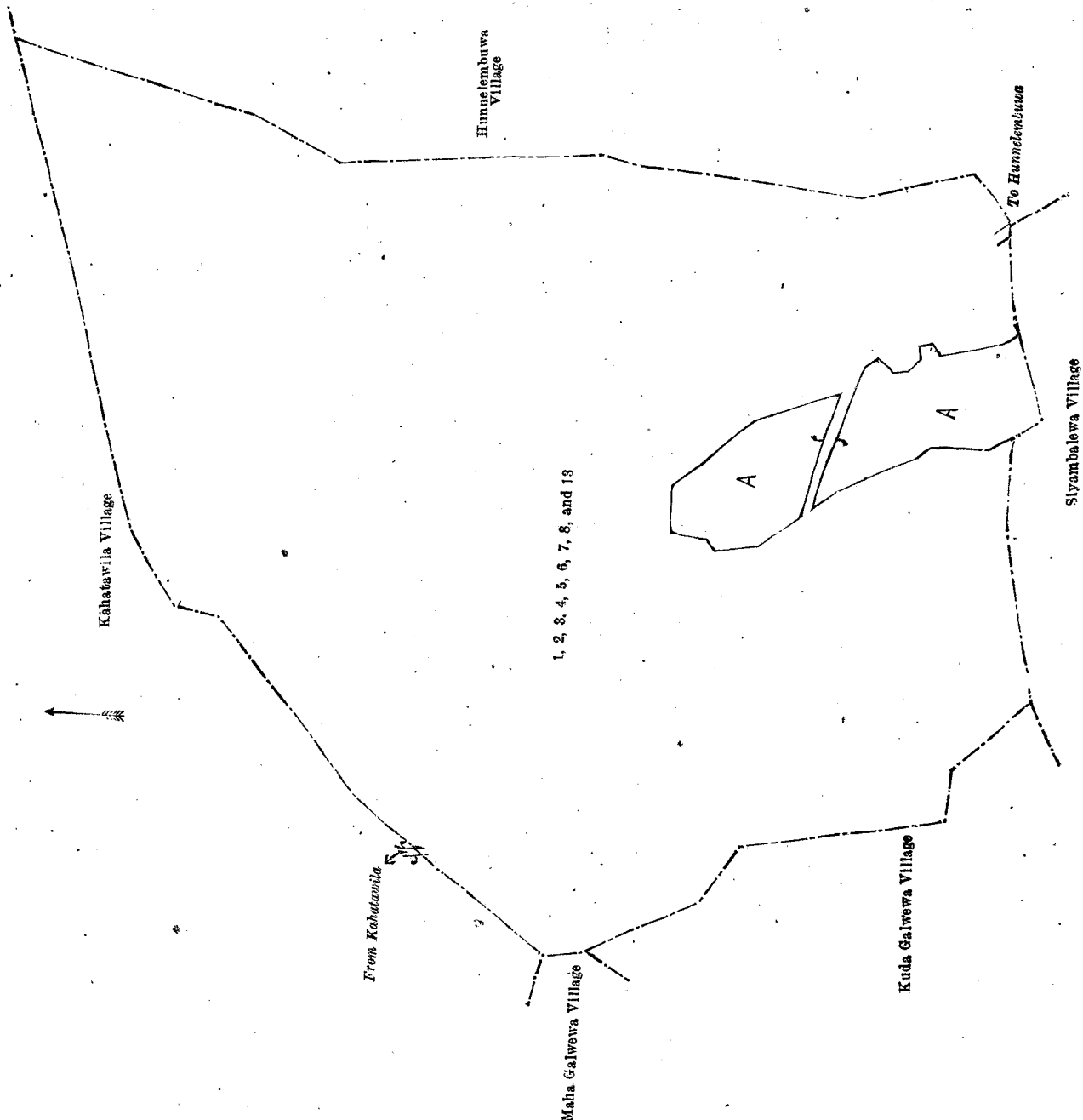
Notice under "The Waste Lands Ordinances of 1897, 1899, 1900, and 1903."

TAKE notice that unless within three months from January 20, 1922, the persons, if any, who claim any interest in the lands hereinafter mentioned or in any one or more of such lands or to some interest therein make claim in person or in writing to the said lands or any of them or to some interest therein to N. A. Hampton, Esq., Special Officer appointed under section 28 of "The Waste Lands Ordinances of 1897, 1899, 1900, and 1903," at his office at Colombo :

Such Special Officer, in pursuance of the powers vested in him by the said Ordinances, will declare by writing under his hand that the said lands, or such of them as to which no claim has been made, are the property of the Crown.

N. A. HAMPTON,
Special Officer.

NOTE.—A claim to a right of way over the said lands or any of them is a claim to an interest in the land or lands.



Surveyor-General's Office,
Colombo, September 16, 1921.

Scale of 8 Chains to an Inch.
Kurunegala S. O. 4—1922.

G. K. THORNHILL,
for Surveyor-General.

Description of the Lands referred to.

The following lots situated in the village of Hunnelembuwa, in the Giratalane korale of the Dewamedi hatpattu of the Kurunegala District, in the North-Western Province, as described in the annexed diagram:—

Block survey preliminary plan 1,804.

Lot.	Name of Land.	Extent, A. R. P.	Lot.	Name of Land.	Extent, A. R. P.
1	Galagawahenyaya	98 0 23	66	Paluwattepataha (water-hole)	0 0 9
2	Hunnelembuwamukalana	10 2 20	73	Gansuriyagahamulahena (reservation for tank bund)	0 2 2
3	Footpath	0 1 36	76	Kahatagahamulahenyaya	45 0 24
6	Kudawewa (tank and bund)	9 0 20	77	Kadurugaha-ela (stream)	0 2 22
9½	Gansabhawa road (part)	0 1 4	78	Otehena	29 2 15
12	Do.	1 1 39	79	Modera-ela (stream)	0 1 15
24	Bulugahamulahena	2 0 29	80	Kolamunu-oya (part)	1 0 6
25	Do. (reservation for tank bund)	0 0 33	81	Otehena (reservation for oya)	11 1 27
30	Mylagahamulahena (do.)	0 0 26	82	Kolamunu-oya (part)	2 0 13
37	Dewatapara (path)	0 0 8	83	Maha-ela (stream)	0 0 23
40	Karuwalagahawewa (tank and bund)	2 2 37	84	Otehena	4 2 37
45	Gansabhawa road	0 3 39	85	Do. (reservation for oya)	2 3 11
56	Wewaihalahena (reservation for tank bund)	0 0 21½			
57	Mahawewa (tank and bund)	29 0 27			
61	Diwurunkatuwehenyaya	45 0 35			
					299 2 1

and bounded as follows : on the north by the village limits of Kahatawila and Uswewa ; on the east by the village limits of Galwewa and Dotella ; on the south by the village limit of Wattegama, the village limits of Makulwewa and Midellakadawara (part of Kolamunu-oya) ; on the west by the village limits of Madaina, Siyambalewa, and Walpaluwa.

NOTE.—The following lots lying within the above-mentioned boundaries are excluded from this notice, and their aggregate acreage of 116 acres 1 rood and 35 perches is not included in the acreage of 299 acres 2 roods and 1 perch given above :—

Block survey preliminary plan 1,804.

Lot.	Name of Land.	Extent, A. R. P.	Lot.	Name of Land.	Extent, A. R. P.
A 7 ..	Mylagahamulakotuwa	0 0 11	B 41 ..	Maragahamulawatta	0 3 10
A 8 ..	Kosgahamulawatta	1 1 1	B 42 ..	Mylagahamulawatta	0 1 16
A 9 ..	Kongahamulahena, Kosgahamulahena	3 0 26	B 43 ..	Do.	2 2 16
A 10 ..	Helambagahamulawatta, Kadurugahamulawatta	1 2 33	B 44 ..	Mawatahena, Ranawarahena	8 1 14
A 11 ..	Kadurugahamulawatta	0 2 13	B 46 ..	Mawatahena	2 3 21
A 13 ..	Kongahamulawatta	0 2 9	B 47 ..	Wewetawalla	1 2 5
A 14 ..	Mylagahahena	2 1 19	B 48 ..	Siyambalagahakotuwa	0 0 28
A 15 ..	Mylagahawatta	0 1 5	B 49 ..	Siyambalagahamulawatta	1 2 25
A 16 ..	Kosgahamulawatta	1 0 36	B 50 ..	Siyambalagahamulakotuwa	0 0 35
A 17 ..	Mylagahamulawatta	0 2 28	B 51 ..	Siyambalagahamulahena	0 0 36
A 18 ..	Diwulghamulawatta	1 1 13	B 52 ..	Siyambalagahamulawatta	0 0 11
A 19 ..	Kadurugahamulahena	0 3 18	B 53 ..	Divulgahamulawattehena	0 1 19
A 20 ..	Diwulghamulawatta	1 1 13	B 54 ..	Wewaihalahena	0 2 28
A 21 ..	Kadurugahamulawatta	1 2 30	B 55 ..	Do.	2 1 30
A 22 ..	Bulugahahenekotuwa	0 0 14	B 58 ..	Wewapaulawatta	0 0 7
A 23 ..	Do.	0 1 25	B 59 ..	Kotuwekumbura, Aswedduma, Ihalakumbura, Pahalakumbura, Kolan-kumbura	47 3 33
B 4 ..	Maragahamulawatta	1 2 18	B 60 ..	Kongahamulakamata	0 0 7
B 5 ..	Maragahamulahena, Kongahamulahena	10 2 35	B 62 ..	Kumbukgahamulakamata	0 0 11
B 26 ..	Bulugahamulahenekamata	0 0 5	B 64 ..	Paluwattehena	0 3 10
B 27 ..	Kongahamulahena (reservation for tank bund)	0 0 13	B 65 ..	Paluwatta	2 0 20
B 28 ..	Siyambalagahamulawatta	2 2 1	B 67 ..	Paluwattekotuwa	0 0 26
B 29 ..	Dangahamulawatta	1 0 9	B 68 ..	Meegahamulakotuwa	0 0 7
B 31 ..	Mylagahamulahena	0 2 27	B 69 ..	Kahatagahamulawatta	0 0 22
B 32 ..	Talagahamulawatta	0 0 37	B 70 ..	Do.	0 0 34
B 33 ..	Gansuriyagahawatta	1 1 15	B 71 ..	Do.	0 2 13
B 34 ..	Kohombagahamulawatta	0 1 32	B 72 ..	Gansuriyagahamulahena	0 2 6
B 35 ..	Etadambugahamulawatta	0 1 29	B 74 ..	Kohombagahamulawatta	1 2 30
B 36 ..	Nugagahamulawatta	1 0 20	B 75 ..	Kahatagahamulawatta	0 2 1
B 38 ..	Kosgahamulawatta	0 2 37	63 ..	Maragahamulakamata	0 0 18
B 39 ..	Do.	0 2 4			
					116 1 35

[For Diagram see page 60.]

Kurunegala Notice No. 8,032.

Notice under "The Waste Lands Ordinances of 1897, 1899, 1900, and 1903."

TAKE notice that unless within three months from January 20, 1922, the persons, if any, who claim any interest in the lands hereinafter mentioned or in any one or more of such lands or to some interest therein make claim in person or in writing to the said lands or any of them or to some interest therein to N. A. Hampton, Esq., Special Officer appointed under section 28 of "The Waste Lands Ordinances of 1897, 1899, 1900, and 1903," at his office at Colombo :

Such Special Officer, in pursuance of the powers vested in him by the said Ordinances, will declare by writing under his hand that the said lands, or such of them as to which no claim has been made, are the property of the Crown.

N. A. HAMPTON,
Special Officer.

NOTE.—A claim to a right of way over the said lands or any of them is a claim to an interest in the land or lands.

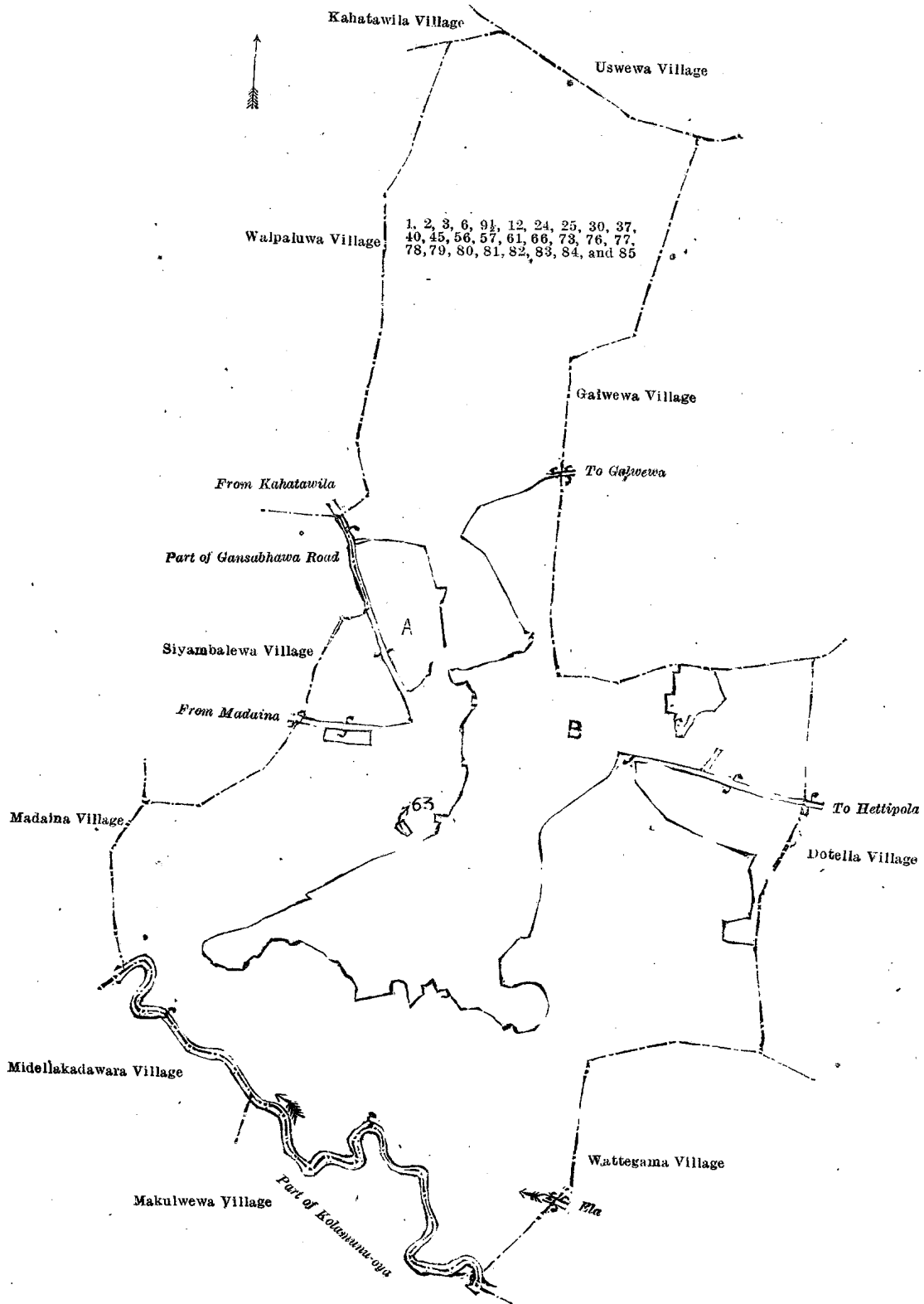
Description of the Lands referred to.

The following lots situated in the village of Ambagahawewa, in the Giratalane korale of the Dewameddi hatpattu of the Kurunegala District, in the North-Western Province, as described in the annexed diagrams :—

I.—Block survey preliminary plan 1,708.

Lot.	Name of Land.	Extent, A. R. P.
11 ..	Meegahamulahena	0 2 12
11A ..	Do.	0 1 21
11B ..	Siyambalagahamulakotuwehena	0 1 4
		1 0 37

and bounded as follows : on the north and east by the village limit of Andottawa ; on the south by Siyambalagahamulahena sold by the Crown (T. P. 343,448), Ambagahamulawatta claimed by Potuwewenaidelagagedera Kiri Meniki Nachchire ; on the west by Ambagahamulawatta claimed by Potuwewenaidelagagedera Kiri Meniki Nachchire, Ambagahawela claimed by Ratuwahalenaidelagagedera Kiri Naide and others.

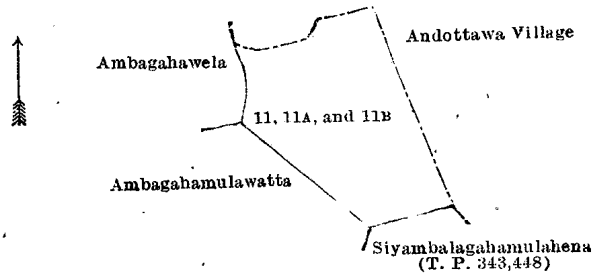


Surveyor-General's Office,
Colombo, October 7, 1921.

Scale of 16 Chains to an Inch.

G. K. THORNHILL,
for Surveyor-General.

Kurunegala S. O. 5—1922.



Surveyor-General's Office,
Colombo, August 17, 1921.

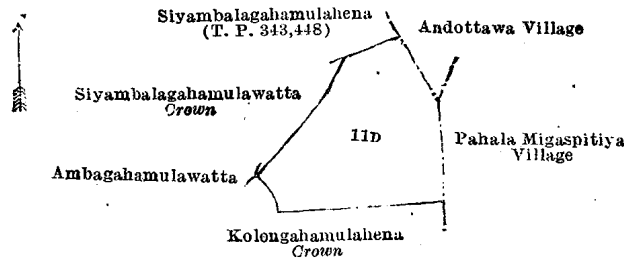
Scale of 4 Chains to an Inch.

G. K. THORNHILL,
for Surveyor-General.

II.—Block survey preliminary plan 1,708.

Lot.	Name of Land.	Extent, A. R. P.
11D ..	Kolongahamulahena ..	0 3 35

and bounded as follows : on the north by Siyambalagahamulawatta belonging to the Crown, Siyambalagahamulahena sold by the Crown (T. P. 343,448) ; on the east by the village limit of Andottawa, the village limit of Pahalamigaspitiya ; on the south by Kolongahamulahena to be declared the property of the Crown under the Waste Lands Ordinances ; on the west by Kolongahamulahena to be declared the property of the Crown under the Waste Lands Ordinances, Ambagahamulawatta claimed by Potuwewe Naidelagedera Kiri Meniki Nachchire, Siyambalagahamulawatta belonging to the Crown.



Surveyor-General's Office,
Colombo, August 17, 1921.

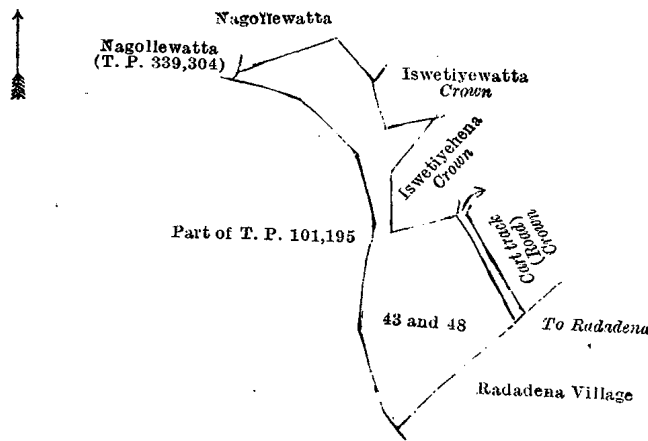
Scale of 4 Chains to an Inch.

G. K. THORNHILL,
for Surveyor-General.

III.—Block survey preliminary plan 1,708.

Lot.	Name of Land.	Extent, A. R. P.
43 ..	Iswetiyehena ..	0 1 10
48 ..	Kahatagahamulahena ..	1 0 8
		1 1 18

and bounded as follows : on the north by Nagollewatta sold by the Crown, Iswetiyeiwatta belonging to the Crown ; on the east by Iswetiyeihena belonging to the Crown, a cart track (road) to Radadena to be declared the property of the Crown under the Waste Lands Ordinances, the village limit of Radadena ; on the south by the village limit of Radadena, part of T. P. 101,195 ; on the west by part of T. P. 101,195, Nagollewatta sold by the Crown (T. P. 339,304).



Surveyor-General's Office,
Colombo, August 17, 1921.

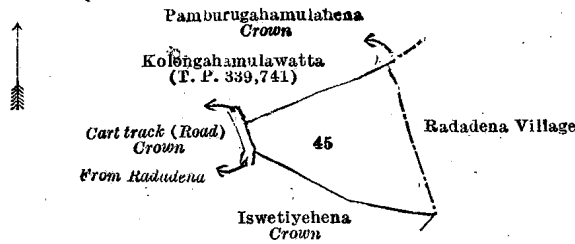
Scale of 4 Chains to an Inch.

G. K. THORNHILL,
for Surveyor-General.

IV.—Block survey preliminary plan 1,708.

Lot.	Name of Land.	Extent, A. R. P.
45 ..	Galagawawatta ..	0 2 32

and bounded as follows : on the north by Kolongahamulawatta sold by the Crown (T. P. 339,741), Pamburugahamulahena to be declared the property of the Crown under the Waste Lands Ordinances ; on the east by the village limit of Radadena ; on the south by Iswetiyeihena to be declared the property of the Crown under the Waste Lands Ordinances ; on the west by Iswetiyeihena to be declared the property of the Crown under the Waste Lands Ordinances, cart track (road) from Radadena to be declared the property of the Crown under the Waste Lands Ordinances.



Surveyor-General's Office,
Colombo, August 17, 1921.

Scale of 4 Chains to an Inch.

G. K. THORNHILL,
for Surveyor-General.

Kurunegala S. O. 6—1922.

Puttalam Notice No. 8,033.

Notice under "The Waste Lands Ordinances of 1897, 1899, 1900, and 1903."

TAKE notice that unless within three months from January 20, 1922, the persons, if any, who claim any interest in the lands hereinafter mentioned or in any one or more of such lands or to some interest therein make claim in person or in writing to the said lands or any of them or to some interest therein to Frederick Lewis, Esq., Special Officer appointed under section 28 of "The Waste Lands Ordinances of 1897, 1899, 1900, and 1903," at his office at Colombo:

Such Special Officer, in pursuance of the powers vested in him by the said Ordinances, will declare by writing under his hand that the said lands, or such of them as to which no claim has been made, are the property of the Crown.

FREDERICK LEWIS,
Special Officer.

NOTE.—A claim to a right of way over the said lands or any of them is a claim to an interest in the land or lands.

Description of the Lands referred to.

The following lots situated in the village of Sangattikulama, in the Kumarawanni pattu korale of the Demala hatpattu of the Puttalam District, in the North-Western Province, as described in the annexed diagram:—

Block survey preliminary plan 1,839.

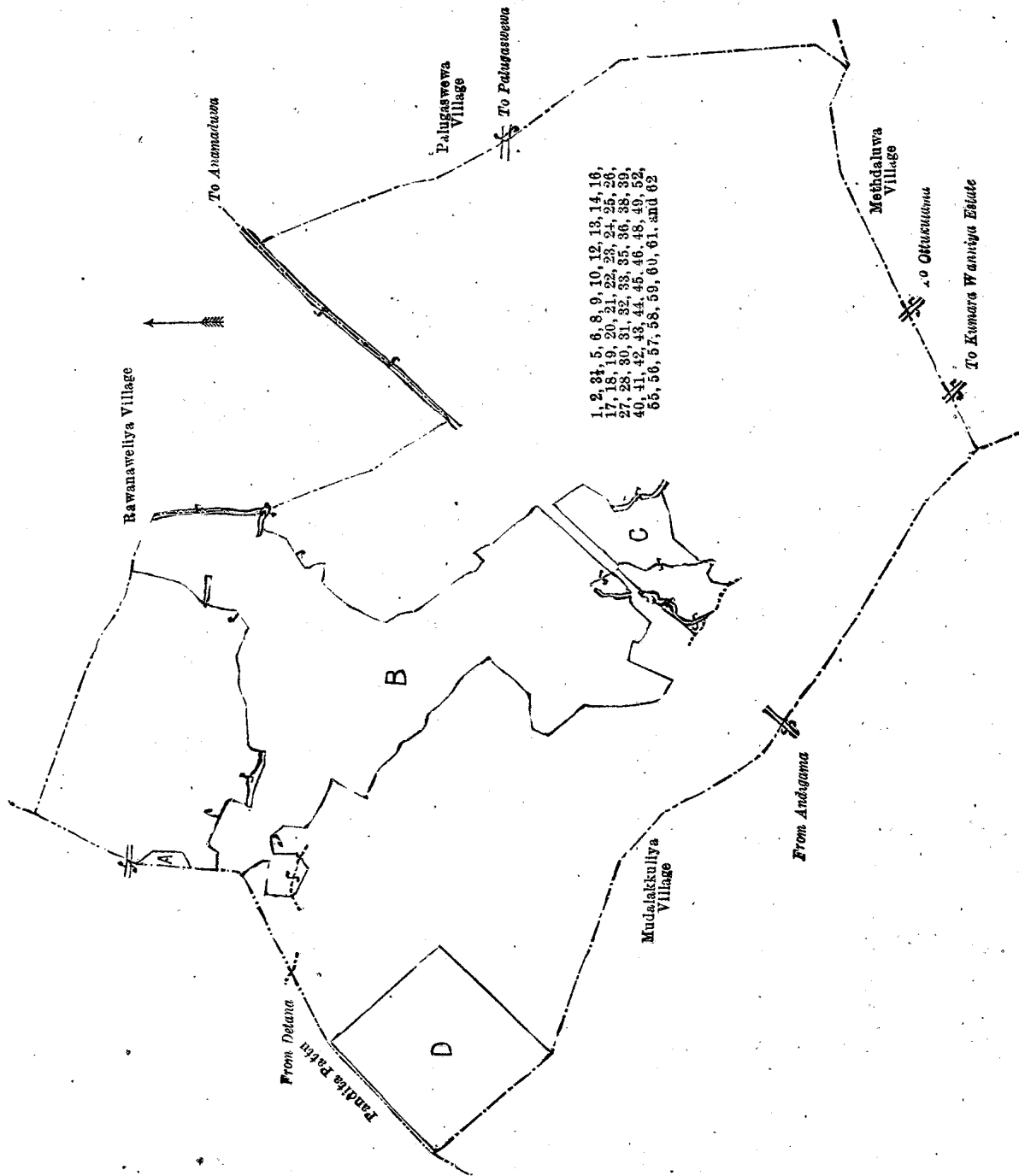
Lot.	Name of Land.	Extent, A. R. P.	Lot.	Name of Land.	Extent, A. R. P.
1	Sangattikulamehenyaya	17 0 20	32	Sangattikulamehena (reservation for road)	0 2 15
2	Mannigama-ela (dry stream)	0 3 12	33	Wan-ela	0 1 10
3½	Wekanda (tank bund) (half the area of bund)	0 0 16	35	Horowe-ela	0 0 3
5	Wellukuliyewala (water-hole)	0 0 14	36	Sangattikulamewelapatiya (reservation for road)	0 1 14
6	Kumbukgahahena	23 0 30	38	Kumbukgahahena	27 0 33
8	Ela (dry stream)	0 0 37	39	Kumbukgahahena (reservation for road)	0 1 34
9	Kumbukgahahena	1 3 37	40	Minor road (half the area of road)	0 1 17
10	Footpath	0 0 30	41	Rawanawetiyewewa (tank)	0 1 37
12	Purikudippualigamakumbura	2 2 26	42	Sangattikulamewela and Palugahalandehena (reservation for road)	1 1 37
13	Aligamahenkatuwa	19 1 2	43	Palugahalandehenyaya	31 2 29
14	Sangattikulamekele (road reservation)	0 1 33	44	Gansabhawa road	1 1 38
16	Sangattikulamekele	1 2 3	45	Kongahahena, Kongahalandehenyaya, and Dangahalanda	105 3 20
17	Sangattikulamehenyaya (reservation for tank bund)	0 2 0	46	Approach road to the cemetery	0 0 12
18	Aligamawewa (tank and bund)	2 0 21	48	Paluwatteminipittaniya (cemetery)	2 1 8
19	Sangattikulamekele	19 2 27	49	Wan-ela	0 1 21
20	Dangahahena, Mailagahahena, Hel-ambagahakele	27 0 39	52	Horowe-ela	0 0 14
21	Ela	0 0 7	55	Paluwatta (reservation for tank bund)	3 0 39
22	Sangattikulamekele	8 1 0	56	Sangattikulamewewa (tank and bund)	51 3 1
23	Do.	0 3 10	57	Footpath	0 0 5
24	Sangattikulamehenyaya	1 1 23	58	Alutwewehenyaya (reservation for road)	0 2 22
25	Tisbamba (sanitary reserve)	3 1 8	59	Alutwewehenyaya	19 1 39
26	Ottuwewehena (reservation for tank bund)	0 2 30	60	Cart track	1 3 26
27	Ottuwewa (tank and bund)	2 2 38	61	Alutwewehenyaya	4 2 28
28	Ottuwewewela	0 2 4	62	Minor road	1 0 33
30	Tisbamba (sanitary reserve)	5 2 8			
31	Sangattikulamekele	1 1 16			
					397 3 26

and bounded as follows: on the north by the boundary of the Pandita pattu, the village limit of Rawanawetiya; on the east by the village limit of Palugaswewa; on the south by the village limits of Methdaluwa and Mudalakkuliya; on the west by the village limit of Mudalakkuliya, the boundary of the Pandita pattu.

NOTE.—The following lots lying within the above-mentioned boundaries are excluded from this notice, and their aggregate acreage of 109 acres and 38 perches is not included in the acreage of 397 acres 3 roods and 26 perches given above:—

Block survey preliminary plan 1,839.

Lot.	Name of Land.	Extent, A. R. P.	Lot.	Name of Land.	Extent, A. R. P.
A 7	Mannigamawela	0 2 17			
B 3	Amunekumbureswedduma	3 1 31			
B 4	Sangattikulamewelyayepillewa (threshing-floor)	2 2 23			
B 11	Aligamawela	0 0 27			
B 29	Helambagahawatta, Ambagahawatta, Dangahawatta, Kosgahawatta, Siyambalagahawatta, Palliyewatta, Palugahawatta, and Kumbukgaha- watta	13 3 35	C 47	Siyambalagahakumbura	56 2 21
B 34	Dangahawatta	0 3 4	C 50	Meegahahena	2 0 23
B 37	Pudikurippu <i>alias</i> Aligamakumbura, Kumbughakumbura <i>alias</i> Madura- maraththadiviyal, Kumbukgaha-		C 51	Ambagahawatta	1 0 35
			C 53	Do.	1 2 35
			C 54	Siyambalagahahena	1 2 33
			D 15	Sangattikulamekele (T. P. 269,205)	21 2 39
					109 0 38



Surveyor-General's Office,
Colombo, October 27, 1921.

Scale of 16 Chains to an Inch.

Puttalam S. O. 1—1922.

G. K. THORNHILL,
for Surveyor-General.

LAND SALES IN THE SOUTHERN PROVINCE.

No. 3,861, S. P.—The Government Agent, Southern Province, will on Thursday, March 2, 1922, at 1 P.M., at his office in Galle Kachcheri, put up to auction, for sale or settlement, or will otherwise dispose of, the under-mentioned portions of Crown land, in accordance with the regulations of Government regarding land sales. Two allotments of land situated in the Bentota-Walallawiti korale division of the Galle District of the Southern Province.

Lot.	Name of Land.	Name of Applicant.	Description.	Extent.			Upset price per acre, Rs.
				A.	R.	P.	
1	Kapugewattegodekeleudumulla	Mr. D. C. Jayasundera of Induruwa	Native garden	0	3	22	75
Preliminary plan 11,853. Village—Akadegoda.							
10	Narawelketiyekele or Ihalakumbura	O. D. S. Gunawardena of Am balangoda	Jungle	1	3	25	65
Preliminary plan 11,619. Village—Kadirandola.							

Further information regarding these lands can be obtained from the Government Agent, Southern Province, and their plans from the Surveyor-General.

Colonial Secretary's Office,
Colombo, January 12, 1922.

GRAEME THOMSON,
Colonial Secretary.

No. 3,862, S. P.—The Government Agent, Southern Province, will on Tuesday, March 7, 1922, at 1 P.M., at his office in Galle Kachcheri, put up to auction, for sale or settlement, or will otherwise dispose of, the under-mentioned portions of Crown land, in accordance with the regulations of Government regarding land sales. Nineteen allotments of land situated in the Gangaboda pattu division of the Galle District of the Southern Province.

Lot.	Name of Land.	Name of Applicant.	Description.	Extent.			Upset price per acre, Rs.
				A.	R.	P.	
2	Sentugewatteihala or Sentugewatte-deniya	G. D. Odiris de Silva of Etkandura	Jungle	0	3	37	50
5	Sentugewattedeniya	do.	Deniya	1	1	20	45
7	Sentugewatteihala	do.	Jungle	0	3	34	50
11	Balappuwaudumulla	do.	Paddy field	1	3	7	45
Preliminary plan 11,007. Village—Etkandura. Claimant—Crown.							
19	Maskumbureudumulla	G. D. Odiris de Silva of Etkandura	Paddy field	0	2	28	45
Claimant—Manawadu Babun Appu of Etkandura.							
20	Maskumbureudumulla	G. D. Odiris de Silva of Etkandura	Deniya	2	0	30	45
Claimant—P. H. Janis de Silva.							
28	Sentugewatta-addaraudumulla	Anthony Kovis Silva of Paraliya	Old field	2	3	28	45
Preliminary plan 11,890. Village—Lelwala Ihala. Claimant—Crown.							
1	Kekunagahabedda	Kanatte Liyanage Ondiris of Lelwala	Low jungle	1	0	2	50
Preliminary plan 11,891. Village—Lelwala Ihala. Claimant—Crown.							
1	Beligahawilagodakanda	T. L. Nicholas of Lelwala	Chena	1	0	0	40
2	Do.	do.	do.	0	1	5	—*
Preliminary plan 11,894. Village—Lelwala Ihala. Claimant—Crown.							
1	Thunhaulegodakanda kanda	alias Kahawe-Pinikahenagamage Noney of Lelwala	Low jungle Plantation	1	0	10	40 1
Preliminary plan 11,902. Village—Lelwala Pahala. Claimant—Crown.							
1	Halolukanda	Liya Achchi Ubediris of Lelwala	High jungle	1	0	4	42·50
Preliminary plan 11,910. Village—Lelwala Pahala. Claimant—Crown.							
1	Polgahawilakanda kanda	alias Iriyawala-Kandeliappu Hettige Francis of Lelwala	Low jungle	0	1	30	47·50
Preliminary plan 11,911. Village—Mabotuwana. Claimant—Crown.							
1	Kirillagahadeniya	Kanapeddela Lokuge Garnel of Mabotuwana	Deniya	0	3	22	50
Preliminary plan 11,912. Village—Naththewala. Claimant—Crown.							
1	Diwelagodakanda	D. J. Wickrematilleka of Mabotuwana	Patana	2	0	11	40
2	Do.	do.	do.	1	3	25	40
Preliminary plan 11,578. Village—Wanduramba. Claimant—I. K. Endoris.							
1	Gonalagodawatta	I. K. Endoris	Contains rubber Plantation	0	0	30	45 19
Preliminary plan 11,593. Village—Wanduramba. Claimant—Crown.							
3	Godaudakanda	Mr. James Alexander Lourensz, Deputy Fiscal, Galle	Patana	10	1	10	55
5	Godaudahenakanda	Messrs. S. Peiris & Co., No. 21, Fifth Cross street, Colombo	do.	6	3	9	55
Preliminary plan 11,756. Village—Naththewala. Claimant—Crown.							
1	Wewakanda	Opatakanange Uparishamy of Naththewala	Jungle	0	3	27	40

* Reservation (not for sale).

Further information regarding these lands can be obtained from the Government Agent, Southern Province, and their plans from the Surveyor-General.

Colonial Secretary's Office,
Colombo, January 16, 1922.

GRAEME THOMSON,
Colonial Secretary.

No. 3,863, S. P.—The Government Agent, Southern Province, will on Thursday, March 2, 1922, at 1 P.M., at his office in Galle Kachcheri, put up to auction, for sale or settlement, or will otherwise dispose of, the under-mentioned portions of Crown land, in accordance with the regulations of Government regarding land sales. Ten allotments of land situated in the Talpe pattu division of the Galle District of the Southern Province.

Lot.	Name of Land.	Name of Applicant.	Description.	Extent.			Upset price per acre, Rs.
				A.	R.	P.	
2	Gonsiyahena	G. E. Abewardana, Proctor, Galle	High jungle and scrub	7	2	30	66
3	Gonsiyagodakanda	E. M. Karunaratna, Proctor, Galle	High jungle	2	2	25	70
5	Do.	do.	do.	6	0	26	70

Lot.	Name of Land.	Preliminary plan 11,770. Village—Nabadawa. Name of Applicant.	Claimant—Crown. Description.	Extent.		Upset price per acre, Rs.
				A.	R. P.	
1	Pinkanatiya	—	Bare land	0	0 12	40
2	Kekunagahaudumulla	—	do.	0	0 27	40
3	Kekunagahaudumulla	Claimant—Karapitiye Patiranaige Hendrick of Nabadawa.	Garden	0	0 4	40
			Plantation	—	—	2·15
1	Tanahenegoda	Preliminary plan 11,231. Village—Tellambure. Kottawa Jayatilleka Mudalige Carolis	Fe:n jungle	2	0 5	60
1	Berawamullegoda	Preliminary plan 11,700. Village—Kombala. Don Samuel Gunasekara of Katu-kurunda, Galle	Jungle	8	1 38	80
2	Do.	do.	do.	0	2 7	—*
3	Gonnamullakumbura	Claimant—Don Marthenis Gunasekara. Don Samuel Gunasekara of Katu-kurunda	Paddy field	0	0 30	60
1	Paragahawattogoda <i>alias</i> Welegodawattogoda	Preliminary plan 11,836. Village—Polpogoda. —	Native garden	0	1 7	50
			Plantation	—	—	18·16

* Reservation (not for sale).

Further information regarding these lands can be obtained from the Government Agent, Southern Province, and their plans from the Surveyor-General.

Colonial Secretary's Office,
Colombo, January 16, 1922.

GRAEME THOMSON,
Colonial Secretary.

No. 3,864, S. P.—The Government Agent, Southern Province, will on Tuesday, March 14, 1922, at 1 P.M., at his office in Galle Kachcheri, put up to auction, for sale or settlement, or will otherwise dispose of, the under-mentioned portions of Crown land, in accordance with the regulations of Government regarding land sales. Eighteen allotments of land situated in the Gangaboda pattu division of the Galle District of the Southern Province.

Lot.	Name of Land.	Preliminary plan 11,745. Village—Baddegama East. Name of Applicant.	Name of Claimant.	Description.	Extent.		Upset price per acre, Rs.
					A.	R. P.	
1	Indurupatwiladuwa	P. Ponnampereuma of Kumbalwella	Crown	Scrub jungle	0	1 16	—*
2	Do.	do.	Dambure Liyanage Ciciliyana	Garden	0	0 5	—*
3	Do.	do.	Crown	Jungle	2	3 18	60
4	Do.	do.	Dambure Liyanage Ciciliyana	Garden	0	0 11	60
5	Do.	do.	Crown	Plantation	—	—	1·30
6	Medarihenawatta	do.	Heirs of Charles Madanayaka	Scrub jungle	0	0 30	—*
7	Do.	do.	Dambure Liyanage Ciciliyana and others	Garden	0	0 22	60
8	Indurupatwiladuwa	do.	do.	Plantation	—	—	30·50
9	Indurupatwilawatta	do.	Talahitiya Vitanaige Pedris	Native garden	0	0 27	60
10	Gurubebilikandehena	do.	Crown	Plantation	—	—	4·60
11	Do.	do.	do.	Garden	0	0 10	60
12	Do.	do.	do.	Plantation	—	—	14·50
13	Do.	do.	do.	Contains rubber	0	0 2	60
14	Do.	do.	do.	Plantation	—	—	2
15	Mederihenawatta	do.	Heirs of Charles Madanayaka	Native garden	0	0 6	—*
16	Gurubebilikanda	do.	Crown	do.	0	0 18	60
17	Gurubebiliwatta	do.	D. D. S. Hetti Arachchi	Scrub jungle	5	0 16	65
18	Gurubebilikanda	Vitanaige Nonaihamy	Crown	Native garden	0	0 5	60
19	Do.	do.	do.	do.	0	0 10	—*
20	Gurubebilikandehena	Vitane Arachchige Levendiris	do.	Contains tea	0	0 2	—*
21	Do.	Godagama Gamage Don Hendrick	do.	do.	0	0 8	—*
22	Gurubebilikanda	Galhenage Abraham.	do.	Scrub jungle	0	0 8	—*
23	Kirindalangahena	P. Ponnampereuma of Kumbalwella	do.	Rubber estate	0	0 15	60
24	Dotalukanda	do.	do.	Plantation	—	—	2
25	Do.	do.	P. Ponnampereuma	Low jungle	0	3 22	65
				do.	1	2 11	65
				Cleared land	0	3 32	60
				Cleared jungle	1	0 7	60
				High jungle	2	1 0	65
				do.	2	0 26	65
				Jungle	1	0 29	65
				Contains tea	0	0 5·6	60
				Plantation	—	—	0·50

* Reservation (not for sale).

Further information regarding these lands can be obtained from the Government Agent, Southern Province, and their plans from the Surveyor-General.

Colonial Secretary's Office,
Colombo, January 16, 1922.

GRAEME THOMSON,
Colonial Secretary.

No. 3,865, S. P.—The Government Agent, Southern Province, will on Tuesday, March 21, 1922, at 1 P.M., at his office in Galle Kachcheri, put up to auction, for sale or settlement, or will otherwise dispose of, the under-mentioned portions of Crown land, in accordance with the regulations of Government regarding land sales. Three allotments of land situated in the Bentota-Walallawiti korale division of the Galle District of the Southern Province.

Lot.	Name of Land.	Preliminary plan 11,712. Village—Lenagalpalata. Name of Applicant.	Description.	Extent.		Upset price per acre, Rs.
				A.	R. P.	
1	Malakunawekele <i>alias</i> Indigahakele	C. M. Abeysekara of Kosgoda	Jungle	1	3 31	81*

Lot.	Name of Land.	Preliminary plan 11,714. Village—Uragasmanhandiya.		Extent.	Upset price
		Name of Applicant.	Description.		
1	Kapukanattekele <i>alias</i> Korakeenekele	C. M. Abeysekara of Kosgoda	Low jungle	0 3 32	80†
Preliminary plan 10,897. Village—Hattaka.					
1	Puswelgodahena	Baddegama Radage Bempy of Hattaka	Jungle	1 0 18	50†
	* With mining rights at Rs. 251 per acre.		† With mining rights at Rs. 1,500 per acre.		
	† With mining rights at Rs. 250 per acre.				
Further information regarding these lands can be obtained from the Government Agent, Southern Province, and their plans from the Surveyor-General.					
Colonial Secretary's Office, Colombo January 16, 1922.				GRAEME THOMSON, Colonial Secretary.	

No. 3,866, S. P.—The Government Agent, Southern Province, will on Tuesday, March 7, 1922, at 1 P.M., at his office in Galle Kachcheri, put up to auction, for sale or settlement, or will otherwise dispose of, the under-mentioned portions of Crown land, in accordance with the regulations of Government regarding land sales. Six allotments of land situated in the Bentota-Walallawiti korale division of the Galle District of the Southern Province.

Lot.	Name of Land.	Preliminary plan 11,670. Village—Akadegoda. Claimant—Crown.		Extent.	Upset price
		Name of Applicant.	Description.		
1	Lulwalagodakele <i>alias</i> Dehigahawelakele	Nigamuni Nadoris Mendis Jayatileka, Vidane Arachchi of Welitara	Low jungle	2 0 16	100*
2	Dehigahawelakele	T. W. Heralis Appu of Pita-aramba	do.	1 0 30	100*
3	Do.	—	Low jungle	0 0 25	—†
4	Do.	—	do.	0 1 9	—†
5	Do.	—	do.	3 3 22	107·50†
Preliminary plan 11,918. Village—Lenagalpalata. Claimant—Ilandaridewa Thionis of Magala South.					
1	Gorakagahawatta	—	Native garden	0 1 1	50
			Plantation	—	29·10
Claimant—Crown.					
2	Welielangakele	—	Jungle	0 0 10	—†
3	Welielalangamanana	H. H. Mendia of Magala South	Patana	1 0 1	50
Claimant—Hewahakuru Saino.					
4	Nugagahawatta	H. H. Mendia of Magala North	Native garden	0 1 6	50
			Plantation	—	4·50
	* With mining rights at Rs. 300 per acre.		† With mining rights at Rs. 307·50 per acre.		
	† Reservation (not for sale).				
Further information regarding these lands can be obtained from the Government Agent, Southern Province, and their plans from the Surveyor-General.					
Colonial Secretary's Office, Colombo, January 17, 1922.				GRAEME THOMSON, Colonial Secretary.	

No. 3,867, S. P.—The Government Agent, Southern Province, will on Thursday, March 9, 1922, at 1 P.M., at his office in Galle Kachcheri, put up to auction, for sale or settlement, or will otherwise dispose of, the under-mentioned portions of Crown land, in accordance with the regulations of Government regarding land sales. Nineteen allotments of land situated in the Bentota-Walallawiti korale division of the Galle District of the Southern Province.

Lot.	Name of Land.	Preliminary plan 11,448. Village—Elpitiya.		Extent.	Upset price
		Name of Applicant.	Name of Claimant. Description.		
1	Mandawalekumbure-pahalakattiya <i>alias</i> Muttagekumbure-pahalakattiya	—	(1) Igala Gamage Don Andiris, (2) Igala Gamage Juwanis, (3) Igala Gamage Sirohamy	0 2 13	100
2	Ganga-addarakumbura <i>alias</i> Muttagekumbure-pahalakattiya	—	(1) Igala Gamage Juwanis, (2) Igala Gamage Karmanis	2 3 24	100
3	Mandawalakumbure-pahalakattiya <i>alias</i> Muttagekumbure-pahalakattiya	—	Crown	0 3 25	100
			Paddy field with patches of owita land		
Preliminary plan 11,451. Village—Nawadagala.					
1	Horaketiyehehenewatta	Ponnampere Arachehige Adirian Singho of Batuwanhena	P. A. Adirian Singho of Betuwanhena	0 1 4	50
			Contains rubber Plantation	—	168
Preliminary plan 11,879. Village—Ihalaomatta.					
1	Anhettiwalagodella	Poddiwala Kankanange Uparis of Ihalaomatta	Poddiwalaheewage Uparis Sinno	1 0 24	80
			Contains coconut Plantation	—	75·15
Preliminary plan 11,824. Village—Gonagala.					
1	Danwatteudumullekele	D. P. Wijesinha of Gonagala	Crown	6 2 13	105
2	Danwatteudumullewatta	do.	D. P. Wijesinha of Gonagala	0 0 4·6	200*
3	Do.	do.	K. A. Don Endoris Appu of Gonagala	0 2 15	300*
Village—Kaikawala.					
4	Etawelawatta	D. P. Wijesinha of Gonagala	(1) Adiris Mendis Wiekremasinha, (2) B. M. Wiekremasinha	4 1 35	100
			Garden Plantation	—	210
Village—Gonagala.					
5	Danwatteudumullekele	D. P. Wijesinha of Gonagala	Crown	6 2 37	100
6	Dikdeniyewatta	do.	M. S. Appusinna of Gonagala	1 1 24	100
			Garden Plantation	—	102·95
7	Dikdeniyekele	do.	Crown	0 0 31	—†

Lot.	Name of Land.	Name of Applicant.	Name of Claimant.	Description.	Extent.			Upset price per acre, Rs.
					A.	R.	P.	
Preliminary plan 11,880. Village—Elpitiya.								
1	Gigiriyamananewatta <i>alias</i> Waturawala-kanda-addara	Kariyawasn Indipolage Udenis Appu of Ganegoda	Crown	Chena	1	0	4	50
2	Gigiriyamanana	Bentara Vidanelage Eadiris of Elpitiya	do.	do.	1	0	4	50
3	Do.	Igalagamage Podi Sinno of Elpitiya	do.	do.	1	0	14	50
Preliminary plan 11,915. Village—Lenagal palata.								
1	Malakunawaowita	H. R. Wiggin, Esq., Elpitiya	Crown	Deniya	0	1	32	40†
2	Do.	do.	do.	do.	0	0	7	—†
3	Do.	do.	do.	do.	2	2	11	40†
4	Do.	do.	do.	Patana	0	2	11	—†
Preliminary plan 11,916. Village—Lenagal palata.								
1	Malakunawakele <i>alias</i> Bogahawelagawatu-duwa	Dolamulle Kankanange Sophina of Magala North	Crown	Jungle	1	0	6	52
2	Alubogahawatta	do.	Tommayahakura Ayamerisa of Magala North	Native garden of Plantation	1	0	7	50 18.75
Preliminary plan 11,917. Village—Lenagal palata.								
1	Indigahakele	Kosgodabadahelage Tiyaneris of Lenagaltota	Crown	Jungle	1	0	12	50

* Value per acre with plantation. † Reservation (not for sale). ‡ With mining rights at Rs. 150 per acre.

Further information regarding these lands can be obtained from the Government Agent, Southern Province, and their plans from the Surveyor-General.

Colonial Secretary's Office,
Colombo January 18, 1922.

GRAEME THOMSON,
Colonial Secretary.

LAND SALES IN THE NORTH-CENTRAL PROVINCE.

No. 2,184, N.C. P.—The Government Agent, North-Central Province, will on Friday, March 3, 1922, at 1 P.M., at the Anuradhapura Kachcheri, put up to auction, for sale or settlement, or will otherwise dispose of, the under-mentioned portions of Crown land, in accordance with the regulations of Government regarding land sales. Twenty-three allotments of land situated in the Hurulu palata of the Nuwarakalawiya district of the North-Central Province.

Preliminary plan 5,458. Village—Pahala Kanhindigama in Uddiyankulam korale.

Lot.	Name of Land.	Name of Applicant.	Description.	Extent.			Upset price per acre, Rs.	
				A.	R.	P.		
1	Dangahaidama	A. K. Kerala Arachchi	Jungle fit for paddy	1	3	37	18	
2	Do.	—	do.	1	1	7	18	
3	Kumbukgaha-akkaraidama	A. Kadirate, Liyana Arachchi, and another	do.	5	3	16	22.50	
4	Do.	do.	do.	0	3	36	23.50	
6	Do.	do.	do.	0	0	24	23.50	
7	Do.	do.	do.	2	2	11	23.50	
Preliminary plan 5,483. Village—Maha Kiribbewa in Uddiyankulam korale.								
2	Diulgahaidama	—	Jungle fit for paddy	0	1	39	16	
4	Do.	K. G. Ismail Lebbe	do.	4	0	28	16	
Preliminary plan 5,525. Village—Kulumiwakada in Uddiyankulam korale.								
1	Gansuriyagahaidama	M. Meerasa	Jungle fit for paddy	4	1	11	17	
Preliminary plan 5,563. Village—Karuwalagaswewa in Uddiyankulam korale.								
1	Dambagahaidama	K. Appuhamy of Kokmaduwa	Open land	1	3	36	16	
Preliminary plan 5,595. Village—Rambewa in Matombuwa korale.								
6	Kumbukgahaidama	K. L. Naidurala Lekama and others	Jungle fit for paddy	1	0	17	16	
Preliminary plan 5,604. Village—Madawala in Matombuwa korale.								
2	Dambagahaidama	V. Lapaya	Jungle fit for paddy	1	0	8	16	
Preliminary plan 5,605. Village—Madawala in Matombuwa korale.								
5	Dambagahaidama	V. Lapaya	Jungle fit for paddy	1	0	11	16	
Preliminary plan 5,616. Village—Katukeliyawa in Matombuwa korale.								
2	Meegahaidama	E. M. K. Dingiri Banda and another	Chena fit for paddy	3	3	6	26	
Preliminary plan 5,654. Village—Telhawadiyawa in Matombuwa korale.								
2	Sembukallakele	—	Forest	2	0	7	16	
Preliminary plan 5,683. Village—Amunukole in Matombuwa korale.								
1	Dambagahaidama	G. Rannaide and another	Serub jungle fit for paddy	3	3	16	18	
Preliminary plan 5,739. Village—Muhiriyawa in Mahapotana korale.								
1	Wagahaidama	M. G. Abda Rahiman	Open land fit for paddy	1	0	3	16	
Preliminary plan 5,746. Village—Alittana in Ulagalla korale.								
1	Palugahaidama	M. V. Mohotti of Tirappane	Jungle fit for paddy	2	0	15	17.50	
Preliminary plan 5,772. Village—Hettuwewa in Mahapotana korale.								
1	Meegahaidama	Alla Pitchy Marikar Tamby	Open land fit for paddy	0	1	36	17	
2	Timbirigahaidama	—	Paddy field, encroachment by Ana Ismail and others	0	3	31	30	
3	Diulgahaidama	F. T. Kasiya	Chena fit for paddy	1	3	39	16	

Lot.	Name of Land.	Name of Applicant.	Description.	Extent.		Upset price A. R. P. per acre, Rs.
				A. R. P.	per acre, Rs.	
Preliminary plan 5,790. Village—Indigaswewa in Matombuwa korale.						
1	Palugahidama	N. V. Kapuwa and nine other of Diwulwewa	Jungle fit for paddy	6	0 27	18 50
Preliminary plan 5,687. Village—Paluketuwewa in Kalpe korale.						
1	Mailagahaidama	P. Malhami of Rasnahawewa	Low jungle fit for paddy	2	0 1	22

Further particulars regarding these lands can be had from the Government Agent, North-Central Province, and plans of them from the Surveyor-General.

Colonial Secretary's Office,
Colombo, January 16, 1922.

GRAEME THOMSON,
Colonial Secretary.

No. 2,185, N.C. P.—The Government Agent, North-Central Province, will on Thursday, March 9, 1922, at 1 P.M., at the Anuradhapura Kachcheri, put up to auction, for sale or settlement, or will otherwise dispose of, the under-mentioned portions of Crown land, in accordance with the regulations of Government regarding land sales. Thirty-one allotments of land situated in the Willachchiya korale, Nuwaragam palata of Nuwarakalawiya district of the North-Central Province.

Lot.	Name of Land.	Name of Applicant.	Description.	Extent.		Upset price A. R. P. per acre, Rs.
				A. R. P.	per acre, Rs.	
Final village plan 649. Village—Ranorewa.						
3E	Ranorewalandukele	W. A. Herat Banda, Wew Lekama	Chena	0	3 31	21
13A	Ranorewakele	D. Kiri Banda Arachchi	do.	2	0 16	21
83A	Tammannawemukalana	W. A. Herat Banda	Forest	2	0 7	21
83B	Do.	B. V. Appuhamy and 2 others	do.	3	3 32	26
83C	Do.	—	do.	1	0 15	26
Final village plan 664. Village—Sinharagama.						
19	—	—	Open land, encroachment	0	0 4	80
Final village plan 674. Village—Mahabilibewa.						
18A	Bilibeweakkaraidama	—	Coconut garden, encroachment by M. Ranhami of Pahalagama	1	0 37	36
19A	Mahabilibewekele	P. Nambirala of Pahalagama and another	Forest	0	3 38	25
27A	Do.	K. Punchirala of Pahalagama	Jungle	1	0 9	25
40A	Palugahaidama	R. Kirihami and another of Pahalagama	do.	0	3 37	25
46E	Mahabilibewekele	K. Anadahami of Pahalagama	Paddy field, encroachment by the applicant	0	1 33	21
Final village plan 680. Village—Amunukola.						
40A1	Mailagahaidama	D. M. Kiri Banda Vel-Vidana	High jungle	1	0 31	24
Final village plan 687. Village—Halmillewa.						
50E	Sereppukattigahaidama <i>alias</i> Sereppukattigahahena	N. Kapurala Vel-Vidane of Metikewa	Chena	1	0 10	22
Final village plan 690. Village—Hamillakulama.						
42B	Horawelaroda	A. M. S. Abdul Cader	Forest	0	2 14	24
42B1	Do.	—	Native garden, encroachment by the applicant A. M. S. Abdul Cader	0	0 11	30
46K	Horakkurawalayaya	A. M. S. Abdul Cader	Chena and open land	1	1 5	24
46L	Do.	—	Open waste land containing a hut (encroachment by applicant Abdul Cader)	0	0 30	30
46M	Do.	R. Kaluhamy	Chena	1	0 3	24
66A	Hammillakulamakele <i>alias</i> Pahalaharamunewetiya	A. Ranhamy	Forest	5	1 28	31
46 O	Eh tugahalande	H. Banda	Chena	2	3 28	21
55C	Helambagahayaya, &c.	—	do.	2	0 0	24
Final village plan 723. Village—Hunuwilagama.						
47B	Landukele	K. Kapurala, Forest Guard	Chena	0	3 30	21
47C	Do.	G. Sinnate	do.	1	3 23	21
Final village plan 726. Village—Ehetuwagama.						
2D	Andaralandeyaya	K. Banda	Chena	0	0 26	21
2E	Andaralandeyaya <i>alias</i> Welkatuwa	do.	do.	2	0 10	21
2c1	—	—	Cart track now being abandoned	0	0 9	21
5	—	—	do.	0	1 1	21
6B	Welkatuwehena	—	Chena	2	2 2	21
Final village plan 728. Village—Kudawewa.						
6E	Wilhenalanda	S. Pulingurala	Chena	2	0 1	21
6G	Do.	S. Pulingurala and another	do.	4	0 15	21
71D	Dematagahalanda	M. Velate	do.	0	1 38	21

Further particulars regarding these lands can be had from the Government Agent, North-Central Province, and plans of them from the Surveyor-General.

Colonial Secretary's Office,
Colombo, January 19, 1922.

GRAEME THOMSON,
Colonial Secretary.

LAND SALES IN THE PROVINCE OF SABARAGAMUWA.

No. 1,064, P. of S.—The Government Agent, Province of Sabaragamuwa, will on Monday, March 6, 1922, at 1.30 P.M., at his office in Ratnapura, put up to auction, for sale or settlement, or will otherwise dispose of, the under-mentioned portions of Crown land, in accordance with the regulations of Government regarding land sales. Four allotments of land situated in the Ratnapura District of the Province of Sabaragamuwa.

Lot.	Name of Land.	Name of Applicant.	Description.	Extent.		Upset price per acre, Rs.
				A.	R. P.	
1	Tennapitahena	L. Joseph Silva	Jungle	4	3 7	95
2	Do.	Encroachment by L. Joseph Silva	Contains tea bushes 15 years old	0	0 15	200
3	Do.	—	Jungle	0	0 36	—*
Preliminary plan 3,118. Village—Kandekumbura, Kadawata korale.						
1	Panachchideniyehena	P. V. M. Huratalhamy	Chena	1	0 3	30
2	Do.	—	do.	0	0 37	—†
Preliminary plan 3,125. Village—Pannila, Atakalan korale.						
63x	Weliyaddehena	Suduhakuruge Rana	High jungle	1	0 6	81
Final village plan 39. Village—Karawita, Nawadun korale.						

* Reservation for Gansabhawa road (not for sale).

† Reservation for paddy field (not for sale).

Further information respecting these lands may be obtained from the Government Agent, Province of Sabaragamuwa, and their plans from the Surveyor-General.

Colonial Secretary's Office,
Colombo, January 17, 1922.

GRAEME THOMSON,
Colonial Secretary.

LAND SALES BY THE SETTLEMENT OFFICER.

NORTH-WESTERN PROVINCE.

No. 6,172, S. O.—On Tuesday, March 7, 1922, at 9 A.M., the Land Settlement Officer will put up for sale or settlement, at Kuliypitiya Resthouse, the under-mentioned portion of Crown land, on the terms authorized by Government. An allotment of land situated in the Yatikaha korale south of the Katugampola hatpattu division of the Kurunegala District of the North-Western Province.

Lot.	Name of Land.	Name of Claimant.	Description.	Extent.	
				A.	R. P.
5A	Viharekandamukalana	Crown, applied for by Mr. L. Nugawela, on behalf of Yakarawatta temple	Forest	5	0 20

Upset price at Rs. 16 to Rs. 50 per acre. Further information regarding this land can be obtained from the Land Settlement Officer, and plan of it from the Surveyor-General.

Colonial Secretary's Office,
Colombo, January 18, 1922.

GRAEME THOMSON,
Colonial Secretary.

PROVINCE OF SABARAGAMUWA.

No. 6,167, S. O.—On Saturday, March 18, 1922, at 12 noon, the Land Settlement Officer will put up for sale or settlement, at Kiriella Gansabhawa, the under-mentioned portions of Crown land, on the terms authorized by Government. Two allotments of land situated in the Palle pattu of Kukulukorale division of the Ratnapura District of the Province of Sabaragamuwa.

Lot.	Name of Land.	Name of Claimant.	Description.	Extent.	
				A.	R. P.
3D	Egodawattahena, Debarukehena	Edwin Lionel Frederick de Soysa of Colombo	Rubber	35	0 26
3s	Anganaketiye-hena, Keulearambehena	do.	do.	86	1 14

Upset price at Rs. 16 to Rs. 50 per acre. Further information regarding these lands can be obtained from the Land Settlement Officer, and plans of them from the Surveyor-General.

Colonial Secretary's Office,
Colombo, January 18, 1922.

GRAEME THOMSON,
Colonial Secretary.

No. 6,168, S. O.—On Monday, March 6, 1922, at 1 P.M., the Land Settlement Officer will put up for sale or settlement, at Ratnapura Kachcheri, the under-mentioned portion of Crown land, on the terms authorized by Government. An allotment of land situated in the Palle pattu of Nawadun korale division of the Ratnapura District of the Province of Sabaragamuwa.

Lot.	Name of Land.	Name of Claimant.	Description.	Extent.	
				A.	R. P.
1E6	Kandawattahena	Trustee of Potgul vihare	High jungle	2	0 7

Upset price at Rs. 16 to Rs. 50 per acre. Further information regarding this land can be obtained from the Land Settlement Officer, and plan of it from the Surveyor-General.

Colonial Secretary's Office,
Colombo, January 18, 1922.

GRAEME THOMSON,
Colonial Secretary.

No. 6,169, S. O.—On Monday, March 6, 1922, at 1 p.m., the Land Settlement Officer will put up for sale or settlement, at Ratnapura Kachcheri, the under-mentioned portions of Crown land, on the terms authorized by Government. Two allotments of land situated in the Meda pattu of Nawadun korale division of the Ratnapura District of the Province of Sabaragamuwa.

Block survey preliminary plan 18.—Hakamuwa.

Lot.	Name of Land.	Name of Claimant.	Description.	Extent.	
				A.	R. P.
19P	Tolambewaturewatta	D. P. S. Samaranyake, Notary	Rubber	10	3 8
19Q	Do.	do.	do.	18	0 25

Upset price at Rs. 16 to Rs. 50 per acre. Further information regarding these lands can be obtained from the Land Settlement Officer, and plans of them from the Surveyor-General.

Colonial Secretary's Office,
Colombo, January 18, 1922.

GRAEME THOMSON,
Colonial Secretary.

No. 6, 70, S. O.—On Friday, March 17, 1922, at 12 noon, the Land Settlement Officer will put up for sale or settlement, at Pelmadulla Resthouse, the under-mentioned portions of Crown land, on the terms authorized by Government. Fifteen allotments of land situated in the Uda pattu of the Nawadun korale division of the Ratnapura District of the Province of Sabaragamuwa.

Block survey preliminary plan 204.—Ganegama.

Lot.	Name of Land.	Name of Claimant.	Description.	Extent.	
				A.	R. P.
11	Mailangekele	(1) Mailange Mudalihamy, (2) ditto Banduluhamy, (3) ditto Siriwardenahamy, (4) ditto Rankirihamy, (5) Kumara Patabendige Kavis Fernando, (6) ditto Selestina Fernando, (7) ditto Agostina Fernando, (8) ditto Siman David Fernando	Chena	2	3 0
12	Kuruludeniye godahena	(1) Selestina Fernando, (2) Agostina Fernando, (3) Simon David Fernando	Open chena	0	0 28
25	Galbodawatta	(1) Mailange Mudalihamy, (2) ditto Banduluhamy, (3) ditto Siriwardenahamy, (4) ditto Rankirihamy, (5) Kumara Patabendige Kavis Fernando, (6) ditto Selestina Fernando, (7) ditto Agostina Fernando, (8) ditto Simon David Fernando	Garden	0	2 7
26	Galbodawattehena	do.	Chena	0	0 23
24	Kehelwattehena	(1) Mailange Mudalihamy, (2) ditto Banduluhamy, (3) ditto Siriwardenahamy, (4) ditto Rankirihamy of Ganegama, (5) Kumara Patabendige Kavis Fernando, (6) ditto Selestina Fernando, (7) ditto Agostina Fernando, (8) ditto Simon David Fernando of Bopitiya	Chena and low jungle	5	1 0
24A	Hikgastennehena	(1) Hiriliyadde Vidanelage Mudalihamy, (2) Mylange Banduluhamy, (3) Muddanake Mohottalage Appuhamy, (4) Mylange Lekamalage Huratalhamy, (5) Gankande Muhandiramalage Punchi Mahatmaya, (6) Hiriliyadde Vidanelage Banduluhamy, (7) ditto Rankirihamy	Chena	1	2 38
35	Do.	do.	do.	2	3 17
24D	Kadjugaskanattehena	(1) Kumara Patabendige Kavis Fernando, (2) ditto Selestina Fernando, (3) ditto Agostina Fernando, (4) ditto Simon David Fernando, (5) Mailange Lekamalage Kiri Menika, (6) ditto Banduluhamy, (7) ditto Siriwardenahamy, (8) ditto Rankirihamy	do.	0	0 16
35A	Kadjugaskanatta	do.	do.	0	2 7
24E	Hettigewatta	(1) Hiriliyadde Vidanelage Rankirihamy, (2) ditto Mudalihamy, (3) ditto Banduluhamy, (4) Gankande Muhandiramalage Punchi Mahatmaya, (5) Mailange Lekamalage Siriwardenahamy, (6) ditto Rankirihamy, (7) ditto Huratalhamy, (8) ditto Banduluhamy, (9) ditto Kiri Menika	do.	0	0 15
40B	Do.	do.	Garden	1	0 37
40A	Bulugahahena	do.	Chena	2	2 38
106	Arambehena	(1) Arambegedara Podi Appuhamy, (2) Batugedara Patirannehelage Ranbandahamy of Bulatwelgoda, (3) Arambegedara Punchi Appuhamy, (4) ditto Tirisinghamy of Ganegama	do.	1	2 19
54	Tennepita hena	(1) E. A. Elapata, Ratemahatmaya, trustee of the Pelmadulla temple <i>alias</i> Dharmasalawa, (2) Mailange Lekamalage Mudalihamy of Ganegama	do.	5	3 27
54 r	Gederagawahena	Pelendagedera Mohottihamy and others	do.	0	3 23

Upset price at Rs. 16 to Rs. 50 per acre. Further information regarding these lands can be obtained from the Land Settlement Officer, and plans of them from the Surveyor-General.

Colonial Secretary's Office,
Colombo, January 18, 1922.

GRAEME THOMSON,
Colonial Secretary.

No. 6,171, S. O.—On Tuesday, March 7, 1922, at 1 p.m., the Land Settlement Officer will put up for sale or settlement, at Karawita Circuit Bungalow, the under-mentioned portion of Crown land, on the terms authorized by Government. An allotment of land situated in the Meda pattu of Nawadun korale division of the Ratnapura District of the Province of Sabaragamuwa.

Block survey preliminary plan 202.—Watupitiya.

Lot.	Name of Land.	Name of Claimant.	Description.	Extent.	
				A.	R. P.
241	Part of Pinkanda estate	The Grand Central Ceylon Rubber Estate Co., Ltd.	Rubber	3	0 27

Upset price at Rs. 16 to Rs. 50 per acre. Further information regarding this land can be obtained from the Land Settlement Officer, and plan of it from the Surveyor-General.

Colonial Secretary's Office,
Colombo, January 18, 1922.

GRAEME THOMSON,
Colonial Secretary.

LAND ACQUISITION NOTICES.

Having been duly directed by the Governor, with the advice of the Executive Council, acting under the provisions of "The Land Acquisition Ordinance of 1876," section 6, to take order for the acquisition of the following land, required for a public purposes, namely, for building lines for Platelayers at Bambalapitiya station, to wit :—

Preliminary plan 17,682. Village—Kollupitiya.

Lot.	Name of Land.	Description.	Name of Claimant.	Extent. A. R. P.
1	Premises of Municipal Pumping Station	Bare land contains boundary walls	The Chairman, Colombo Municipal Council	0 0 25

I hereby give public notice, as required by section 7, that the Government purposes to take possession of the land. All persons interested in the aforesaid land are hereby required to appear personally or by agent before me at this office on February 21, 1922, at 12 noon, and to state the nature of their respective interests in the land, and the amount and particulars of their claims to compensation for such interests.

The Kachcheri,
Colombo, January 12, 1922.

E. B. ALEXANDER,
Government Agent.

HAVING been duly directed by the Governor, with the advice of the Executive Council, acting under the provisions of "The Land Acquisition Ordinance of 1876," section 6, to take order for the acquisition of the following lands, required for a public purpose, namely, for the deviation of the 17th mile, Colombo-Galle road, at Panadure, in connection with the Panadure Improvement Scheme, to wit :—

Preliminary plan 17,562. Village—Pattiya North.

Lot.	Name of Land.	Description.	Name of Claimant.	Extent. A. R. P.
20	Delgahawatta	Garden contains coconut, &c.	P. A. Gunaratne	0 2 9.84
21	Do.	do.	do.	0 0 34.32
22	Kudamadakumbure-owita	do.	D. A. Weerasekera	0 0 16.41
23	Arakbodakurunduwatta	do.	Proctor Tirimane	0 1 14.55
35	Etunnagahawatta	do.	C. Floris Perera	0 0 12.06
36	Bulugahawatta	do.	do.	0 0 5.79
37	Walawwewatta	do.	Proctor P. C. F. Goonewardena	0 0 19.02
38	Sapugahawatta	do.	M. C. Perera	0 0 30.78
39	Sappuwatta	do.	Heirs of Mudaliyar S. T. Goonewardena	0 0 31.72
91	Delgahawatta	Garden contains 1 coconut tree	P. A. Gooneratne	0 0 1.75
92	Do.	Garden, bare land	do.	0 0 2.38
93	Do.	do. and portion of a ditch	do.	0 0 0.44
94	Arakbodakurunduwatta	Garden contains coconut and a jak tree	Proctor Tirimane	0 0 11.30
104	Sapugahawatta	do.	M. C. Perera	0 0 12.62
105	Do.	Coconut garden	do.	0 0 6.16

I hereby give public notice, as required by section 7, that the Government proposes to take possession of the lands. All persons interested in the aforesaid lands are hereby required to appear personally or by agent before me at the Panadure Resthouse on March 1, 1922, at 8 A.M., and to state the nature of their respective interests in the lands, and the amount and particulars of their claims to compensation for such interests.

Kalutara Kachcheri,
January 17, 1922.

B. G. DE GLANVILLE,
Assistant Government Agent.

HAVING been duly directed by the Governor, with the advice of the Executive Council, acting under the provisions of "The Land Acquisition Ordinance of 1876," section 6, to take order for the acquisition of the following land, required for a public purpose, namely, for a grain store in Matale town, to wit :—

Preliminary plan 7,271. Village—The Local Board town of Matale.

Lot.	Name of Land.	Description.	Name of Claimant.	Extent. A. R. P.
1	Palugedarawatta	Native garden	Very Rev. Pius Fernando of St. Thomas' Church, Matale	0 1 25.59

I hereby give public notice, as required by section 7, that the Government proposes to take possession of the land. All persons interested in the aforesaid land are hereby required to appear personally or by agent before me at Matale Kachcheri, on February 20, 1922, at 2 P.M., and to state the nature of their respective interests in the land, and the amount and particulars of their claims to compensation for such interests.

Matale Kachcheri,
January 17, 1922.

C. HARRISON-JONES,
Assistant Government Agent.

HAVING been duly directed by the Governor, with the advice of the Executive Council, acting under the provisions of "The Land Acquisition Ordinance of 1876," section 6, to take order for the acquisition of the following land, required for a public purpose, namely, for a school, to wit :—

Preliminary plan 11,856. Village—Dodampahala West.

Lot.	Name of Land.	Description.	Name of Claimant.	Extent. A. R. P.
1	Kirigahahena	(a) Red earth, (b) no jungle, (c) garden, (d) suited for coconut	Don Samel Weeraratna of Dodampahala	0 0 39.2

I hereby give public notice, as required by section 7, that the Government proposes to take possession of the land. All persons interested in the aforesaid land are hereby required to appear personally or by agent before me at Matara Kachcheri, on February 15, 1922, at 11.30 A.M., and to state the nature of their respective interests in the land, and the amount and particulars of their claims to compensation for such interests.

Matara Kachcheri,
January 12, 1922.

J. D. BROWN,
Assistant Government Agent.

HAVING been duly directed by the Governor, with the advice of the Executive Council, acting under the provisions of "The Land Acquisition Ordinance of 1876," section 6, to take order for the acquisition of the following lands, required for a public purpose, namely, for a public latrine, to wit :—

Lot.	Name of Land.	Description.	Name of Claimant.	Extent.		
				A.	R.	P.
Preliminary plan 11,884. Village—Dondra East.						
1	Horanegewatta	Garden contains 10 coconut trees 30 years old and 1 mango tree 10 years old	D. N. A. Ediriwira, K. P. Jayasekera, A. A. Wirasekera, all of Dondra. and A. P. E. Abeysuria and others of Matara	0	0	11.26
2	Wadiyewatta	Open land	do.	0	0	1.86

I hereby give public notice, as required by section 7; that the Government proposes to take possession of the lands. All persons interested in the aforesaid lands are hereby required to appear personally or by agent before me at Matara Kachcheri, on February 15, 1922, at 11 A.M., and to state the nature of their respective interests in the lands, and the amount and particulars of their claims to compensation for such interests.

Matara Kachcheri,
January 12, 1922.

J. D. BROWN,
Assistant Government Agent.

HAVING been duly directed by the Governor, with the advice of the Executive Council, acting under the provisions of "The Land Acquisition Ordinance of 1876," section 6, to take order for the acquisition of the following land, required for a public purpose, namely, for reservation as a roadway to an area to be proclaimed as a village reserve, to wit :—

Lot.	Name of Land.	Description.	Name of Claimant.	Extent.		
				A.	R.	P.
Preliminary plan 5,024. Village—Sembukattiya.						
1	Horawatta	Coconut plantation	Mr. E. L. F. de Soysa	0	3	9.8

I hereby give public notice, as required by section 7, that the Government proposes to take possession of the land. All persons interested in the aforesaid land are hereby required to appear personally or by agent before me at Chilaw, on February 13, 1922, at 9.30 A.M., and to state the nature of their respective interests in the land, and the amount and particulars of their claims to compensation for such interests.

Puttalam Kachcheri,
January 13, 1922.

W. K. H. CAMPBELL,
Assistant Government Agent.

HAVING been duly directed by the Governor, with the advice of the Executive Council, acting under the provisions of "The Land Acquisition Ordinance of 1876," section 6, to take order for the acquisition of the following lands, required for a public purpose, namely, for the extension of the Dikwela Government girls' school, to wit :—

Lot.	Name of Land.	Description.	Name of Claimant.	Extent.		
				A.	R.	P.
Preliminary plan 5,047. Villages—Dikwela and Kudawila.						
2	Talagahawatta <i>alias</i> Kosgahawatta	Coconut garden	W. H. P. Dharmawardana	0	0	3.1
4	Do.	do.	do.	0	0	24.7
5	Ambagahawatta	do.	G. A. Baronchi Appuhami	0	0	8.5
6	Belingahawatta	do.	D. M. Appuhami	0	0	4.2
7	Daminagahawatta	do.	A. P. Gooneratne, Police Vidane	0	0	4.3

I hereby give public notice, as required by section 7, that the Government proposes to take possession of the lands. All persons interested in the aforesaid lands are hereby required to appear personally or by agent before me at Chilaw, on February 13, 1922, at 9.30 A.M., and to state the nature of their respective interests in the lands, and the amount and particulars of their claims to compensation for such interests.

Puttalam Kachcheri,
January 13, 1922.

W. K. H. CAMPBELL,
Assistant Government Agent.