



# Ceylon Government Gazette

Published by Authority.

No. 7,239 — FRIDAY, JANUARY 27, 1922.

## Part III.—Lands.

Separate paging is given to each Part in order that it may be filed separately.

	PAGE		PAGE		PAGE
Land Settlement Notices :—		Land Sales by the Government Agents :—		Land Sales by the Settlement Officer :—	
Final Orders ..	73	North-Western Province ..	—	Northern Province ..	—
Preliminary Notices ..	86	North-Central Province ..	106	Eastern Province ..	—
Land Sales by the Government Agents :—		Province of Uva ..	107	North-Western Province ..	110
Western Province ..	—	Province of Sabaragamuwa ..	—	North-Central Province ..	—
Central Province ..	103	Land Sales by the Settlement Officer :—		Province of Uva ..	—
Southern Province ..	105	Western Province ..	—	Province of Sabaragamuwa ..	—
Northern Province ..	—	Central Province ..	—	Land Acquisition Notices ..	111
Eastern Province ..	—	Southern Province ..	—	Land Resumption Notices ..	—

### FINAL ORDERS.

#### Kurunegala S. O. No. 3,166.

#### Order under Section 2 of "The Waste Lands Ordinances of 1897, 1899, 1900, and 1903," declaring Lands to be Crown Property.

In the matter of the lands commonly called or known as Dekanduwalahena (reservation for road), Badalgewelehenyaya (reservation for road), &c., situate in the village of Polpitiya, in the Meddeketiya korale of the Katugampola hatpattu of the Kurunegala District, in the North-Western Province, and of "The Waste Lands Ordinances of 1897, 1899, 1900, and 1903."

THE notice required by section 1 of "The Waste Lands Ordinances of 1897, 1899, 1900, and 1903," having been duly published in manner prescribed by that section in respect of the above-named lands (*vide* Notice No. 7,918), and no claim having been made to the said lands or to any interest therein within the period of three months from the date specified in the said notice, I, Norman Albert Hampton, Special Officer appointed under section 28 of the said Ordinances, under and by virtue of the powers vested in me in that behalf by section 2 of the said Ordinances, do hereby on this 13th day of November, 1921, order and declare that the said lands, as more fully described herein below, situate in the village of Polpitiya in the Meddeketiya korale of the Katugampola hatpattu of the Kurunegala District, in the North-Western Province, and shown as lots 12, 25, 31, 48, 23, 32, 33, 47, and 49 in preliminary plan 3,963A and in the annexed diagrams, and containing in extent 24 acres 2 roods and 39 perches, are the property of the Crown.

#### Description of the Lands referred to.

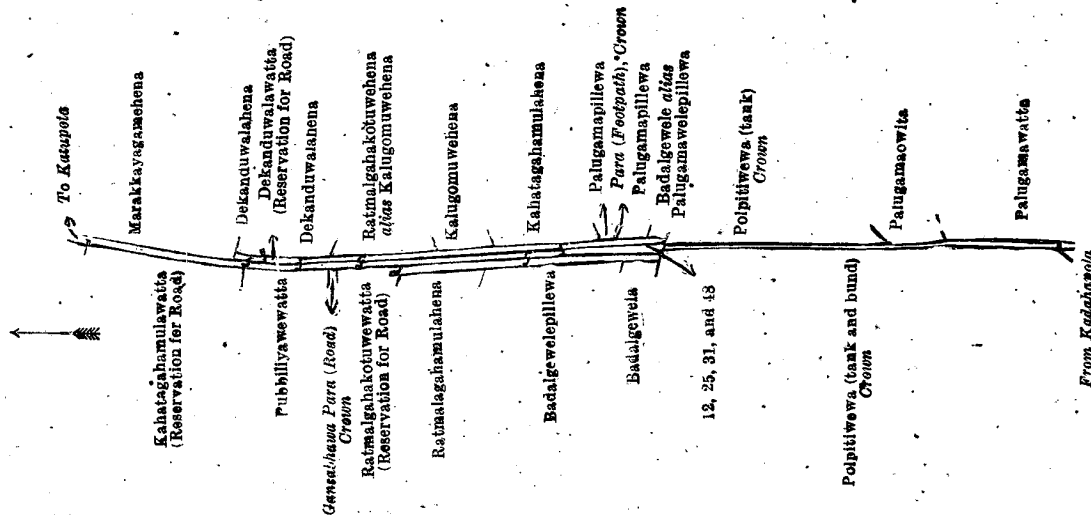
The following lots situated in the village of Polpitiya, in the Meddeketiya korale of the Katugampola hatpattu of the Kurunegala District, in the North-Western Province, as described in the annexed diagrams :—

#### I.—Preliminary plan 3,963A.

Lot.	Name of Land.	Extent, A. R. P.
12	Dekanduwalahena (reservation for road)	0 0 4
25	Badalgewelehenyaya ( do. )	0 0 37
31	Mahapara (cart road)	1 2 36
48	Kahatagahamulahenyaya (reservation for road)	0 1 25
		2 1 22

and bounded as follows: on the north by the road from Katrpota to Kadahapola; on the east by Marakkayagamehena claimed by H. M. Kirihamy and others, Dekanduwalahena claimed by Diwunuge Emaly Wijesekera, Dekanduwalawatta (reservation for road) claimed by ditto, Dekanduwalahena claimed by ditto, Ratmalgahakotuwehena *alias* Kalugomuwehena claimed by Herat Mudiyansele Kirihamy, Kalugomuwehena claimed by ditto, Kahatagahamulahena claimed by Diwunuge Emaly Wijesekera and another, Palugamapillewa claimed by Diwunuge Emaly Wijesekera, para (footpath)

claimed by the Crown, Palugamapillewa claimed by Diwunuge Emaly Wijesekera, Badalgewele *alias* Palugamawelepillewa claimed by ditto, Polpitiwewa (tank) claimed by the Crown, Palugamaowita claimed by Diwunuge Emaly Wijesekera, Palugamawatta claimed by Kannappa Chetty; on the south by the road from Kadahapola to Katupota; on the west by Polpitiwewa (tank and bund) claimed by the Crown, Badalgewela claimed by Diwunuge Emaly Wijesekera, Badalgewelepillewa claimed by ditto, Ratmalagahamulahena claimed by Herat Mudiyansele Kirihamy, Ratmalgahakotuwegaha (reservation for road) claimed by Herat Mudiyansele Kirihamy, Gansabhawa para (road) claimed by the Crown, Pubbilyawewatta claimed by Herat Mudiyansele Kirihamy, Kahatagahamulawatta (reservation for road) claimed by Diwunuge Emaly Wijesekera.



Surveyor-General's Office,  
Colombo, March 4, 1921.

Scale of 8 Chains to an Inch.

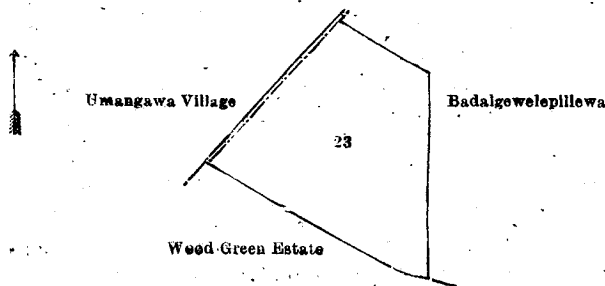
G. K. THORNHILL,  
for Surveyor-General.

II.—Preliminary plan 3,963A.

Lot.	Name of Land.
23	Minipitiya (cemetery)

Extent, A. R. P.		
1	2	21

and bounded as follows: on the north by the village limit of Umangawa, Badalgewelepillewa claimed by Dewunuge Emaly Wijesekera; on the east by Badalgewelepillewa claimed by Dewunuge Emaly Wijesekera; on the south by Wood Green estate claimed by Miss May Solomons; on the west by Wood Green estate claimed by Miss May Solomons, the village limit of Umangawa.



Surveyor-General's Office,  
Colombo, March 4, 1921.

Scale of 4 Chains to an Inch.

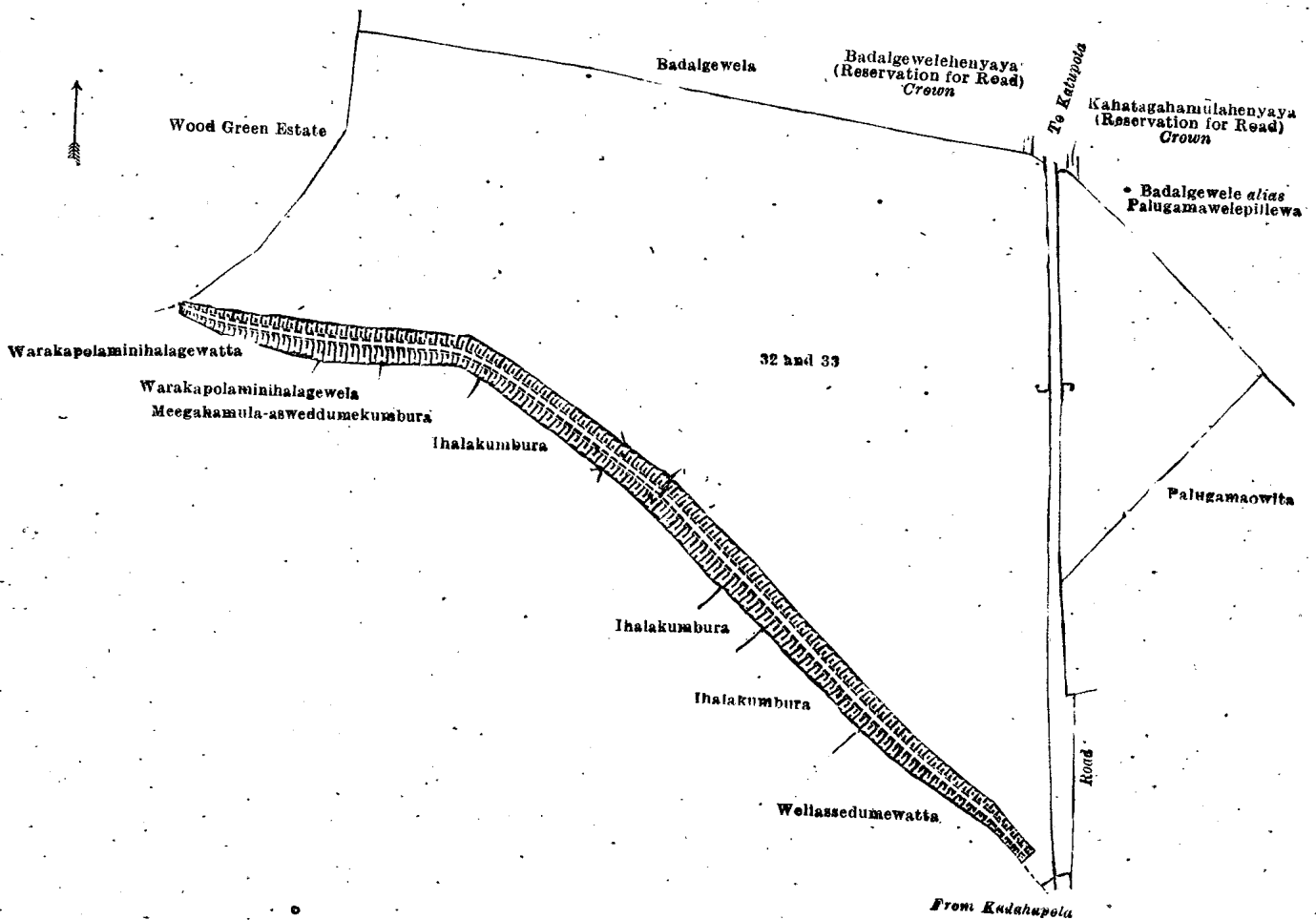
G. K. THORNHILL,  
for Surveyor-General.

III.—Preliminary plan 3,963A.

Lot.	Name of Land.
32	Polpitiwewa (tank and bund)
33	Do. (tank)

Extent, A. R. P.		
17	1	8
2	0	12
<hr/>		
19	1	20

and bounded as follows: on the north by Badalgewela claimed by Diwunuge Emaly Wijesekera, Badalgewelehenyaya (reservation for road) claimed by the Crown, the road from Katupota to Kadahapola; on the east by Kahatagahamulaha-henyaya (reservation for road) claimed by the Crown, Badalgewele *alias* Palugamawelepillewa claimed by Diwunuge Emaly Wijesekera, Palugamaowita claimed by ditto, the road from Katupota to Kadahapola; on the south by Welias-weddumawatta claimed by Kannappa Chetty, Ihalakumbura claimed by ditto, Ihalakumbura claimed by R. P. Sasira; on the west by Ihalakumbura claimed by M. Bandiya and others, Meegahamula-asweddumekumbura claimed by M. Lapaya and others, Warakapolaminihalagewela claimed by R. P. Baiya and others, Warakapolaminihalagewatta claimed by R. P. Arumi and others, Wood Green estate claimed by Miss May Solomons.



Surveyor-General's Office,  
Colombo, March 4, 1921.

Scale of 4 Chains to an Inch.

G. K. THORNHILL,  
for Surveyor-General.

IV.—Preliminary plan 3,963A.

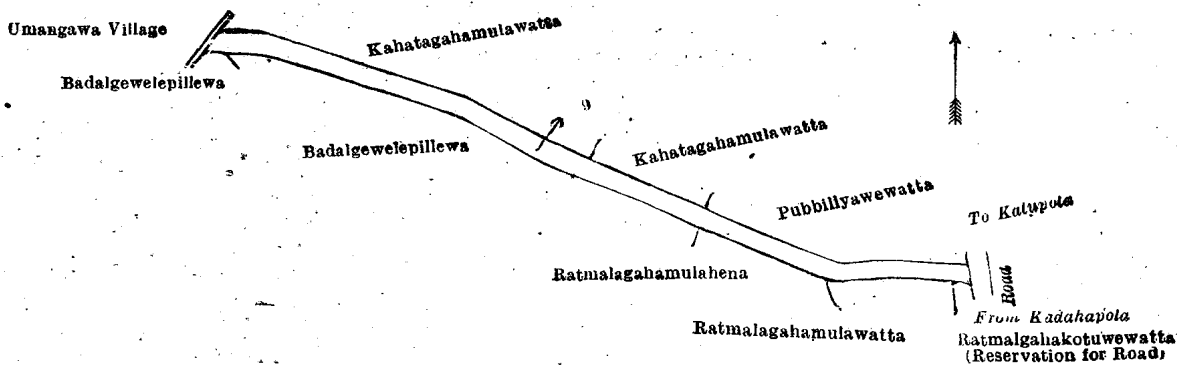
Lot.	Name of Land.	Extent, A. R. P.
47	Para (footpath)	0 2 26

and bounded as follows: on the north by Palugamapillewa claimed by Diwunuge Emaly Wijesekera, Bogamahulahena claimed by Setuwa Durayalage Setuwa, Palugamahena claimed by Diwunuge Emaly Wijesekera, Palugamawatta claimed by Kannappa Chetty, Dekanduwalahenyaya claimed by Diwunuge Emaly Wijesekera; on the east by the village limit of Potuwewa; on the south by Palugamahena claimed by Diwunuge Emaly Wijesekera, Palugamawatta claimed by Kanappa Chetty, Palugamaowitapillewa claimed by Diwunuge Emaly Wijesekera, Bogamahulahena claimed by Setuwa Durayalage Setuwa, Palugamapillewa claimed by Diwunuge Emaly Wijesekera; on the west by Kahatagahamulahenyaya (reservation for road) claimed by the Crown.

[For Diagram see page 76.]

Lot.	Name of Land.	Extent, A. R. P.
49	Gansabhawa para (road)	0 2 30

and bounded as follows: on the north by Kahatagahamulawatta claimed by Diwunuge Emaly Wijesekera, Kahatagahamulawatta claimed by ditto, Pubbilyawewatta claimed by Herat Mudiyanse-lage Kirihamy; on the east by the road from Katupota to Kadahapola; on the south by Ratmalgahakotuwewatta (reservation for road) claimed by Herat Mudiyanse-lage Kirihamy, Ratmalgahamulawatta claimed by ditto, Ratmalgahamulahena claimed by ditto, Badalgewelepillewa claimed by Diwunuge Emaly Wijesekera, Badalgewelepillewa claimed by ditto; on the west by the village limit of Umangawa.



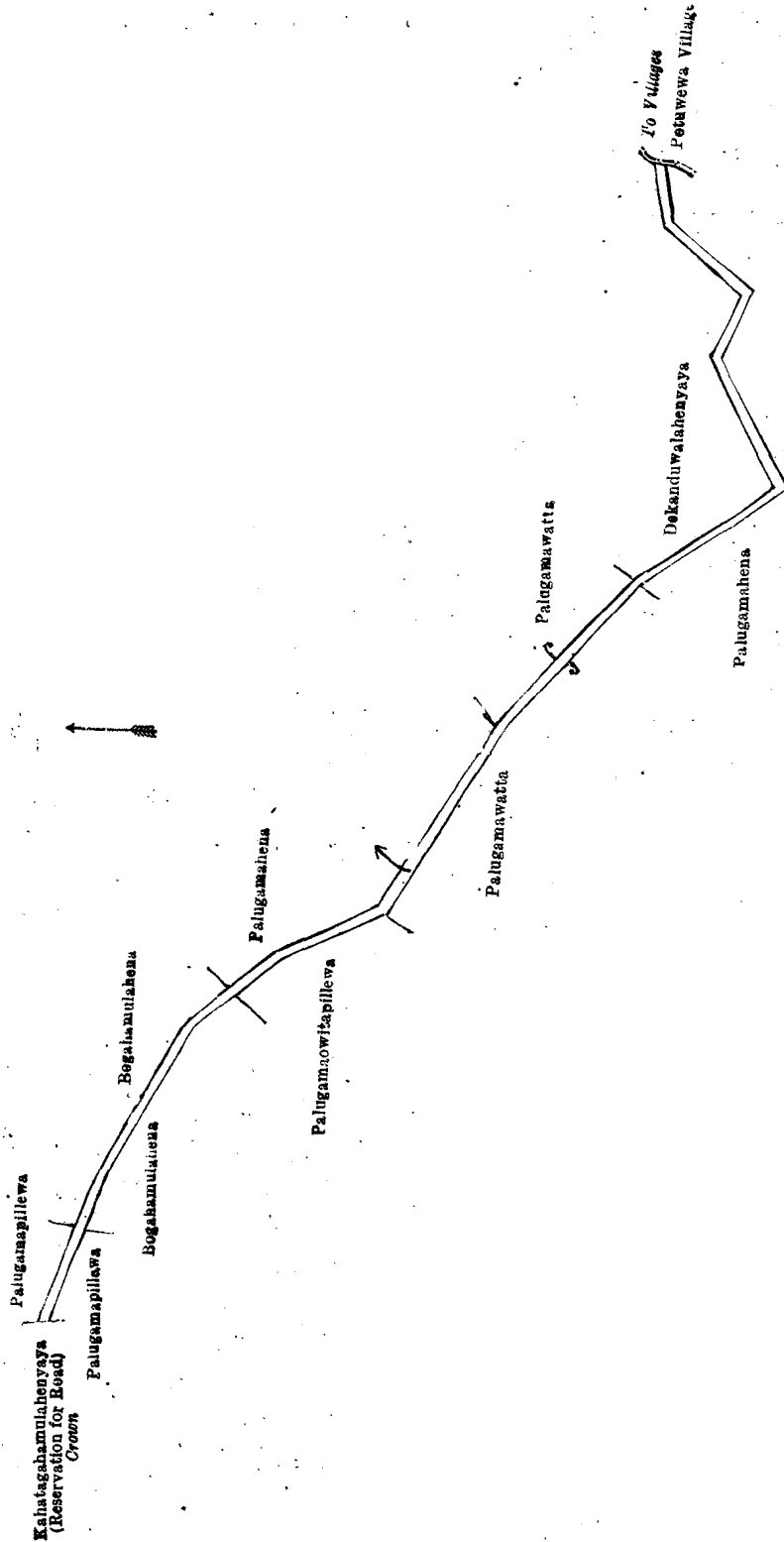
Surveyor-General's Office,  
Colombo, March 4, 1921.

Scale of 4 Chains to an Inch.

G. K. THORNHILL,  
for Surveyor-General.

Colombo, November 13, 1921.

N. A. HAMPTON,  
Special Officer.



Surveyor-General's Office,  
Colombo, March 4 1921.

Scale of 4 Chains to an Inch.

G. K. THORNHILL  
for Surveyor-General.

**Puttalam S. O. No. 60.**  
**Order under Section 2 of "The Waste Lands Ordinances of 1897, 1899, 1900, and 1903,"**  
**declaring Land to be Crown Property.**

In the matter of the lands commonly called or known as Kala-oya (part of stream), Helambagahena, and Mailagahena, &c., situate in the village of Munamalgaswewa, in the Rajawanni pattu of the Demala hatpattu of the Puttalam District, in the North-Western Province, and of "The Waste Lands Ordinances of 1897, 1899, 1900, and 1903."

THE notice required by section 1 of "The Waste Lands Ordinances of 1897, 1899, 1900, and 1903," having been duly published in manner prescribed by that section in respect of the above-named lands (*vide* Notice No. 7,920), and no claim having been made to the said lands or to any interest therein within the period of three months from the date specified in the said notice, I, Maxwell MacLagan Wedderburn, Special Officer appointed under section 28 of the said Ordinances, under and by virtue of the powers vested in me in that behalf by section 2 of the said Ordinances, do hereby on this 5th day

of November, 1921, order and declare that the said lands, as more fully described herein below, situate in the village of Munamalgaswewa, in the Rajawanni pattu of the Demala hatpattu of the Puttalam District, in the North-Western Province, and shown as lots 1, 2, 3, 4, 5, 6, 7, 8, 9, 10, 11, 12, 13, 14, 15, 17, 20, 21, 22, 23, 24, 25, 26, 27, 28, 29, 30, 31, 32, 33, 37, 39, 40, 41, 42, 43, 44, 45, 46, 47, 48, 49, 50, 51, 52, 53, 55, 56, 57, 58, 59, 60, 61, 62, 63, 64, 65, 66, 67, 68, 69, 70, and 71 in preliminary plan 4,983 and in the annexed diagram, and containing in extent 2,525 acres 2 roods and 22 perches, are the property of the Crown.

*Description of the Lands referred to.*

The following lots situated in the village of Munamalgaswewa, in the Rajawanni pattu of the Demala hatpattu of the Puttalam District, in the North-Western Province, as described in the annexed diagram:—

Preliminary plan 4,983.

Lot.	Name of Land.	Extent, A. R. P.	Lot.	Name of Land.	Extent, A. R. P.
1	Kala-oya (part of stream)	11 0 21	39	Minipitiya (cemetery and approach road)	1 0 1
2	Helambagahahena and Mailagahahena	136 0 27	40	Path	0 0 35
3	Yoda-ela (channel abandoned)	1 1 26	41	Kiriyagahayaya	30 2 35
4	Halmillagollewela (stream)	0 2 12	42	Path	0 1 37
5	Halambagahahena and Mailagahahena	142 1 21	43	Kulankulamewekanda (tank bund, abandoned)	0 0 21
6	Path	0 2 20	44	Path	0 2 21
7	Do.	0 1 11	45	Tanigalekele	25 0 11
8	Do.	0 1 16	46	Bogahawewekanda (tank bund, abandoned)	0 0 9
9	Kiriyagahayaya	43 0 18	47	Do. (do.)	0 2 9
10	Path	0 0 31	48	Bogahawewe-ela (stream)	0 2 17
11	Kiriyagahayaya	24 3 8	49	Tanigalekele	872 3 30
12	Munamalgaswewemukalana	11 1 4	50	Palugaswewekanda (tank bund, abandoned)	0 2 37
13	Do.	3 0 14	51	Palugaswewe-ela (stream)	0 1 2
14	Do.	8 2 17	52	Pitiya	4 0 17
15	Van-ela (stream)	4 2 30	53	Tisbamba	9 0 21
17	Galpitiyehela, Helambagahahena, Mailagahahena, Nugagahahena, Kiriyagahayaya, and Munamalgaswewekele	318 1 12	55	Tisbambalangakele	2 1 2
20	Horow-ela (channel)	0 2 9	56	Path	0 0 12
21	Path	0 0 32	57	Gallewewekanda (tank bund, abandoned)	0 2 36
22	Munamalgaswewekele	7 2 31	58	Gallewe-ela (stream)	1 0 15
23	Stream	0 0 33	59	Cart track	8 1 21
24	Munamalgaswewekele	1 0 24	60	Stream	0 0 11
25	Wekandepaulakele (reservation for tank bund)	3 3 6	61	Bendurukulamekele	41 2 28
26	Munamalgaswewa (tank and bund)	68 2 28	62	Stream	0 1 3
27	Path	0 0 12	63	Bendurukulamekele	122 2 36
28	Koswattekele	1 0 0	64	Munamalgaswewe-ela (stream)	0 1 35
29	Koswatta	8 0 33	65	Bendurukulamekele	38 0 8
30	Munamalgaswewekele	3 0 1	66	Bendurukulame-ela (stream)	1 1 27
31	Irrigation channel	0 3 23	67	Bendurukulamekele	20 2 36
32	Munamalgaswewekele and Palugahakele	41 0 7	68	Kadakedichhawewekanda (tank bund, abandoned)	2 0 24
33	Munamalgaswewekele	8 2 38	69	Bendurukulamekele	120 0 0
37	Wella (channel)	0 0 22	70	Kadakedichhawewe-ela (stream)	3 0 11
			71	Galapitiyekele	363 1 27
					2,525 2 22

and bounded as follows: on the north by the village limit of Veherabandiwewa, the boundary of the North-Central Province (part of Kala-oya); on the east by the village limit of Halmillagollewa; on the south by the village limit of Pahala Puliyankulama; on the west by the village limit of Pahala Puliyankulama, the village limit of Veherabandiwewa.

NOTE.—The following lots lying within the above-mentioned boundaries are excluded from this order, and their aggregate acreage of 65 acres 1 rood and 13 perches is not included in the acreage of 2,525 acres 2 roods and 22 perches given above:—

Preliminary plan 4,983.

Lot.	Name of Land.	Extent, A. R. P.	Lot.	Name of Land.	Extent, A. R. P.
54	Gangoda	2 3 12	A 36	Kongahakumbura and Kohombagahakumbura	36 2 2
A 16	Polwatta	1 0 1	A 38	Polwatta	0 1 11
A 18	Do.	1 0 26			
A 19	Kongahakumbura	22 0 30			
A 34	Polwatta	0 3 33			65 1 13
A 35	Do.	0 1 18			

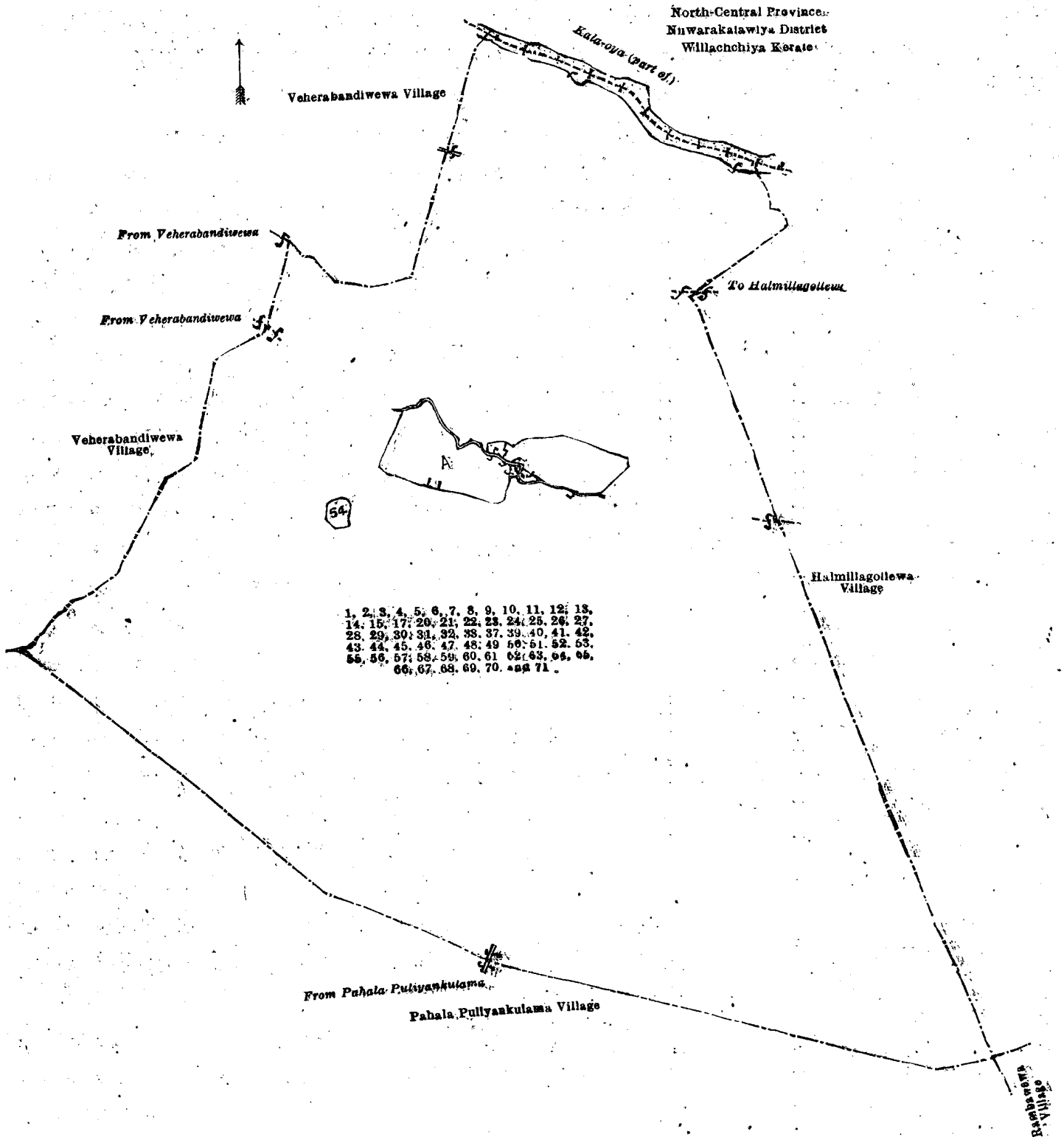
[For Diagram see page 78.]

Uva S. O. No. 2,473.

Order under Section 2 of "The Waste Lands Ordinances of 1897, 1899, 1900, and 1903," declaring Land to be Crown Property.

In the matter of the lands commonly called or known as Ampitiyelandehena and Mahapittaniyahena, &c., situate in the village of Karandagolla, in the Kumbalwela korale of the Yatikinda division, in the Province of Uva, and of "The Waste Lands Ordinances of 1897, 1899, 1900, and 1903."

THE notice required by section 1 of "The Waste Lands Ordinances of 1897, 1899, 1900, and 1903," having been duly published in manner prescribed by that section in respect of the above-named lands (*vide* Notice No. 7,715), and no claim having been made to the said lands or to any interest therein within the period of three months from the date specified in the said notice, I, Maxwell MacLagan Wedderburn, Special Officer appointed under section 28 of the said Ordinances, under and by virtue of the powers vested in me in that behalf by section 2 of the said Ordinances, do hereby on this 8th day of November, 1921, order and declare that the said lands, as more fully described herein below, situate in the village of



- 1, 2, 3, 4, 5, 6, 7, 8, 9, 10, 11, 12, 13,  
 14, 15, 17, 20, 21, 22, 23, 24, 25, 26, 27,  
 28, 29, 30, 31, 32, 33, 37, 39, 40, 41, 42,  
 43, 44, 45, 46, 47, 48, 49, 50, 51, 52, 53,  
 55, 56, 57, 58, 59, 60, 61, 62, 63, 64, 65,  
 66, 67, 68, 69, 70, and 71.

Surveyor-General's Office,  
 Colombo, May 17, 1921.

Scale of 32 Chains to an Inch.

November 5, 1921.

M. M. WEDDERBURN,  
 Special Officer.

G. K. THORNHILL,  
 for Surveyor-General.

Karandagolla, in the Kumbalwela korale of the Yatikinda division, in the Province of Uva, and shown as lots 58, 58A, 58B, 58C, 58E, 58F, 58K, 147, 147B, 147D, 167G, 167A, 167C, 167D, 167E, 167I, and 167K in block survey preliminary plan 272 and in the annexed diagrams, and containing in extent 49 acres 2 roods and 11 perches, are the property of the Crown.

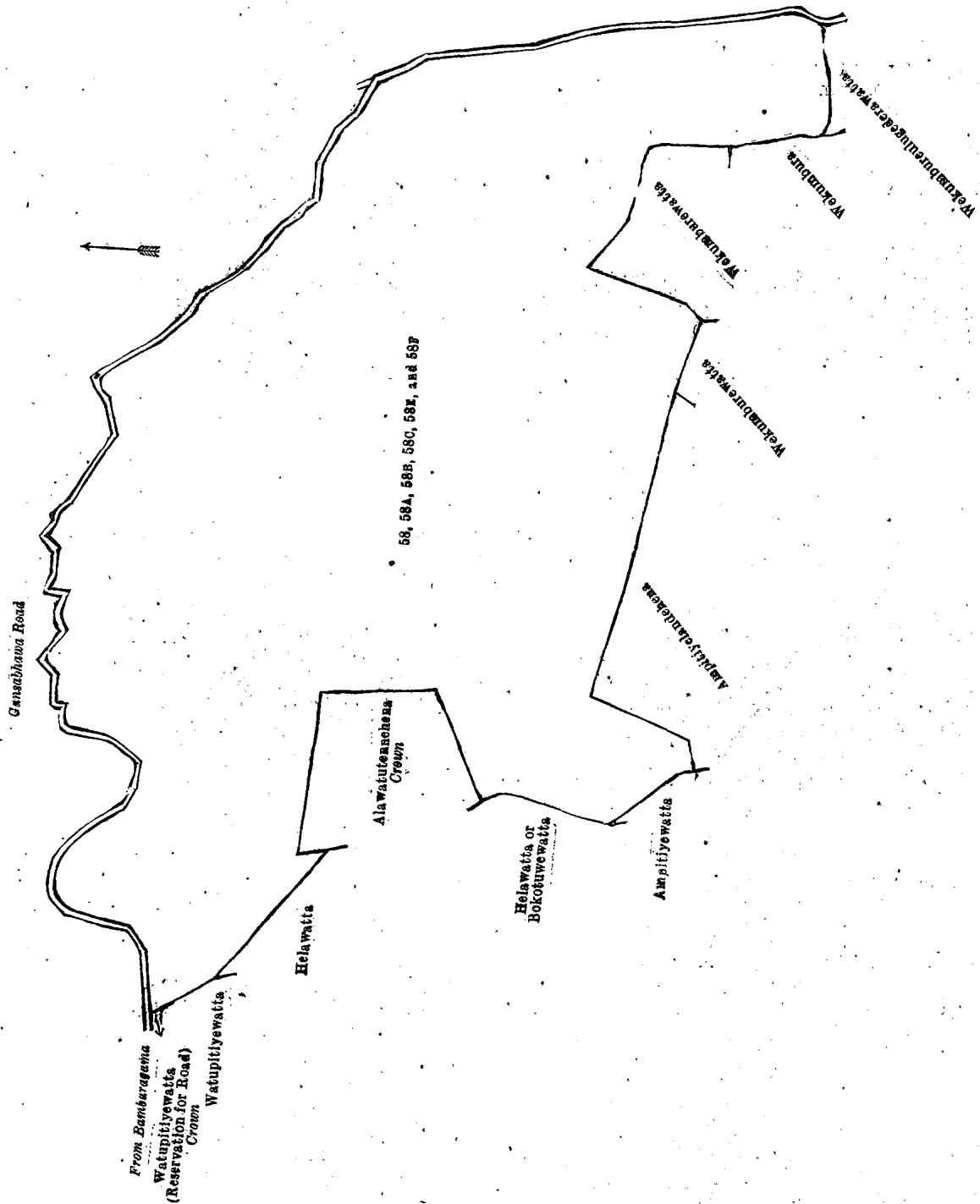
*Description of the Lands referred to.*

The following lots situated in the village of Karandagolla, in the Kumbalwela korale of the Yatikinda division, in the Province of Uva, as described in the annexed diagrams:—

I.—Block survey preliminary plan 272.

Lot.	Name of Land.	Extent, A. R. P.	Lot.	Name of Land.	Extent, A. R. P.
58	Ampitiyelandehena and Mahapittaniyahena.	16 3 36	58C	Alawatutennehena.	0 3 39
58A	Mahapittaniyepusheraligahamulahena.	3 0 16	58E	Do.	0 2 28
58B	Dodanmandiyehena and Mirapahahena.	2 0 39	58F	Ampitiyelandehena.	0 2 27
					24 2 25

and bounded as follows : on the north and east by the Gansabhawa road ; on the south by Wekumbureulugederawatta (private), Wekumbura (private), Wekumburewatta claimed by Wannisuriya Mudiyansele Suduhamy and others, Wekumburewatta claimed by Wannisuriya Mudiyansele Suduhamy, Ampitiyelandehena (private) ; on the west by Ampitiyewatta claimed by Ampitiyegedera Rankira and another, Helawatta or Bokotuwehenna claimed by Bokotuwehenna Garu and others, Alawatutenehena belonging to the Crown, Helawatta claimed by Bogahawattegedera Andirisa Duraya and others, Watupitiyewatta sold by the Crown, Watupitiyewatta (reservation for road) to be declared the property of the Crown under the Waste Lands Ordinances.



Surveyor-General's Office,  
Colombo, September 14, 1920.

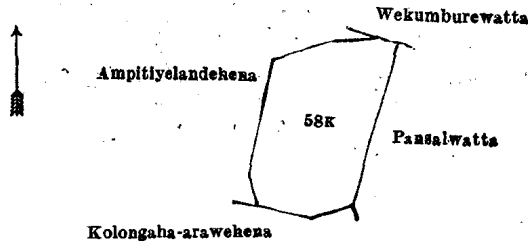
Scale of 4 Chains to an Inch.

F. J. SALMON,  
for Acting Surveyor-General.

II.—Block survey preliminary plan 272.

Lot.	Name of Land.	Extent, A. R. P.
58K	Pansalehena alias Bokotuwehenna	0 3 10

and bounded as follows : on the north by Ampitiyelandehena (private), Wekumburewatta claimed by Wannisuriya Mudiyansele Suduhamy ; on the east by Pansalwatta claimed by Dammananda Unnanse ; on the south by Kolongaharawehena (private) ; on the west by Ampitiyelandehena (private).



Surveyor-General's Office,  
Colombo, September 14, 1920.

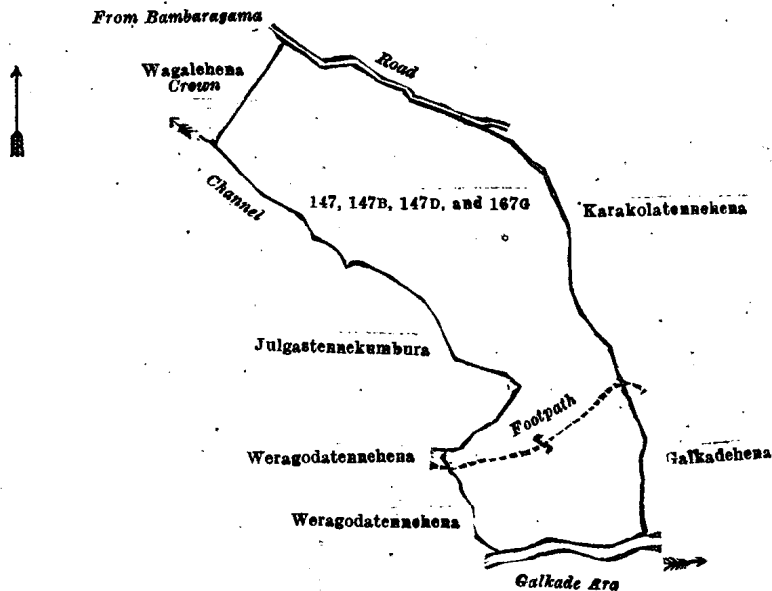
Scale of 4 Chains to an Inch.

F. J. SALMON,  
for Acting Surveyor-General.

III.—Block survey preliminary plan 272.

Lot.	Name of Land.	Extent, A. R. P.
147 ..	Karakolatennehena .. .. .	2 0 7
147B ..	Wagalehena .. .. .	0 3 1
147D ..	Welapaula Karakolatennehena .. .. .	0 1 27
167G ..	Do. .. .. .	0 3 18
		4 0 13

and bounded as follows : on the north by Wagalehena belonging to the Crown, road from Bambaragama, Karakolatennehena (private) ; on the east by Karakolatennehena (private), Galkadehena (private) ; on the south by Galkade-ara ; on the west by Weragodatennehena (private), Julgastennekumbura claimed by Agalapassage Appuhamy and others (a channel), Wagalehena belonging to the Crown.



Surveyor-General's Office,  
Colombo, September 14, 1920.

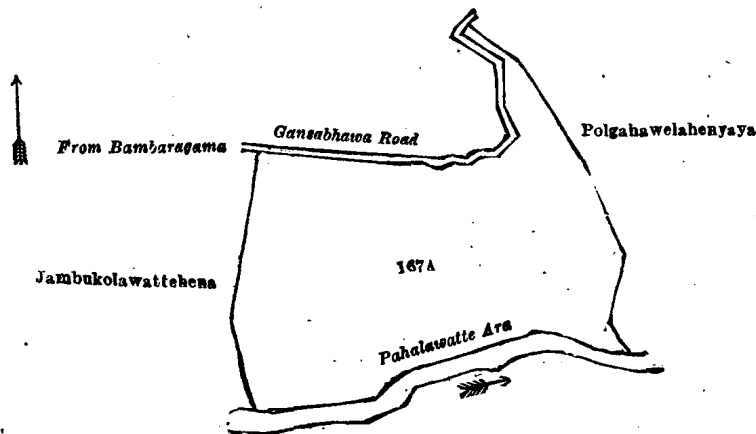
Scale of 4 Chains to an Inch.

F. J. SALMON,  
for Acting Surveyor-General.

IV.—Block survey preliminary plan 272.

Lot.	Name of Land.	Extent, A. R. P.
167A ..	Mirishena .. .. .	3 2 7

and bounded as follows : on the north by the Gansabhawa road from Bambaragama ; on the east by Polgahawelohenyaya (private) ; on the south by the Pahalsawatte-ara ; on the west by Jambukolawattehena (private).



Surveyor-General's Office,  
Colombo, September 14, 1920.

Scale of 4 Chains to an Inch.

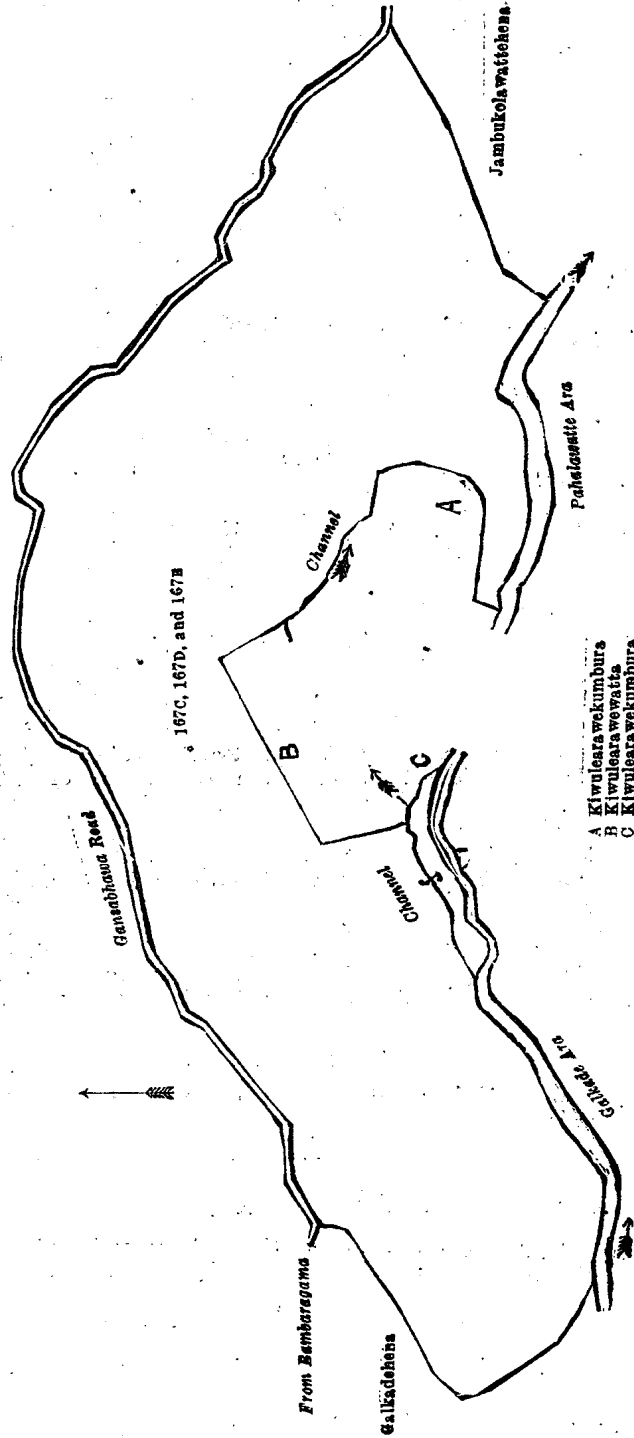
F. J. SALMON,  
for Acting Surveyor-General.



V.—Block survey preliminary plan 272.

Lot.	Name of Land.	Extent, A. R. P.
167C ..	Kiwulearawehena ..	6 3 27
167D ..	Do. ..	1 2 34
167E ..	Do. ..	7 1 16
		15 3 37

and bounded as follows : on the north by the Gansabhawa road from Bambaragama ; on the east by the Gansabhawa road from Bambaragama, Jambukolawattehena (private) ; on the south by the Pahalawatta-ara, Kiwulearawekumbura claimed by Wekumburelugedera Menika (a channel), Kiwulearawewatta claimed by Senarat Nayaka Mudiyanse Mudiyanse Arachchi and others, Kiwulearawekumbura claimed by Wekumburelugedera Menika, the Galkade-ara ; on the west by Galkadehena (private).



Surveyor-General's Office,  
Colombo, September 14, 1920.

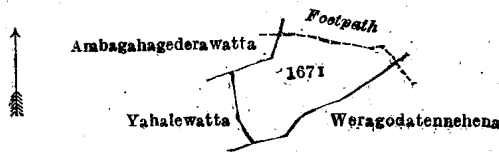
Scale of 4 Chains to an Inch.

F. J. SALMON,  
for Acting Surveyor-General.

VI.—Block survey preliminary plan 272.

Lot.	Name of Land.	Extent, A. R. P.
167 I ..	Yahalawattehena ..	0 1 26

and bounded as follows: on the north by Ambagahagederawatta claimed by Dambawinne Ratemahatmaya and others, a footpath; on the east and south by Weragodatennehena (private); on the west by Yahalewatta sold by the Crown, Ambagahagederawatta claimed by Dambawinne Ratemahatmaya and others.



Surveyor-General's Office,  
Colombo, September 14, 1920.

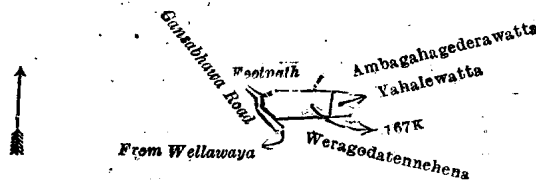
Scale of 4 Chains to an Inch.

F. J. SALMON,  
for Acting Surveyor-General.

VII.—Block survey preliminary plan 272.

Lot.	Name of Land.	Extent, A. R. P.
167K	Agalawattehena	0 0 13

and bounded as follows: on the north by a footpath, Ambagahagederawatta claimed by Dambawinne Ratemahatmaya and others; on the east by Yahalewatta sold by the Crown; on the south by Weragodatennehena (private); on the west by the Gansabhawa road.



Surveyor-General's Office,  
Colombo, September 14, 1920.

Scale of 4 Chans to an Inch.

F. J. SALMON,  
for Acting Surveyor-General.

November 8, 1921.

M. M. WEDDERBURN,  
Special Officer

**Order under Section 2 of "The Waste Lands Ordinances of 1897, 1899, 1900, and 1903," declaring Land to be Crown Property.**

In the matter of the land commonly called or known as Ittagahalandewatta, situate in the village of Hissella, in Gangaboda pattu of Siyane korale east, in the Colombo District of the Western Province, and of "The Waste Lands Ordinances of 1897, 1899, 1900, and 1903."

THE notice required by section 1 of "The Waste Lands Ordinances of 1897, 1899, 1900, and 1903," having been duly published in manner prescribed by that section in respect of the above-named land (*vide* Notice No. 7,927), and no claim having been made to the said land or to any interest therein within the period of three months from the date specified in the said notice, I, Hubert Ernest Newnham, Assistant Government Agent of the Colombo and Negombo Districts, under and by virtue of the powers vested in me in that behalf by section 2 of the said Ordinances, do hereby on this 11th day of November, 1921, order and declare that the said land, as more fully described herein below, situate in the village of Hissella, in Gangaboda pattu of Siyane korale east, in the Colombo District of the Western Province, and shown as lot 1 in advance extract No. 7 of block survey preliminary plan 55 and in the annexed diagram therefrom, and containing in extent 1 rood and 13 perches, is the property of the Crown.

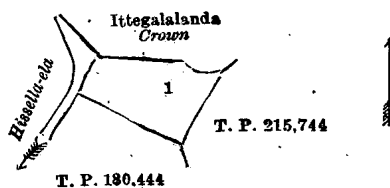
*Description of the Land referred to.*

The following lot situated in the village of Hissella, in Gangaboda pattu of Siyane korale east, in the Colombo District of the Western Province, as described in the annexed diagram:—

Advance extract No. 7 of block survey preliminary plan 55.

Lot.	Name of Land.	Extent, A. R. P.
1	Ittagahalandewatta	0 1 13

and bounded as follows: on the north by Ittegalalanda, Crown; on the east by land depicted in title plan No. 215,744; on the south by land depicted in title plan No. 180,444; and on the west by Hissella-ela.



Surveyor-General's Office,  
Colombo, February 14, 1921.

Scale of 4 Chains to an Inch.

G. K. THORNHILL,  
for Surveyor-General.

November 11, 1921.

H. E. NEWNHAM,  
Assistant Government Agent.

**Order under Section 4, Sub-section (1), of "The Waste Lands Ordinances of 1897, 1899, 1900, and 1903."**

In the matter of the land commonly called or known as Kodikarapanguwa, situate in the village of Paragala, in the Palle pattu of Kukulukorale, in the Ratnapura District of the Province of Sabaragamuwa, and of "The Waste Lands Ordinances of 1897, 1899, 1900, and 1903."

WHEREAS in pursuance of section 1 of the said Ordinances it was duly declared and notified on the 15th day of February, 1918, that if no claim to the land commonly called or known as Kodikarapanguwa, situate in the village of Paragala, in the Palle pattu of Kukulukorale, in the Ratnapura District of the Province of Sabaragamuwa; containing in extent 219 acres 1 rood and 31 perches, and shown as lot 4 in preliminary plan 2,622 and in the annexed diagram, was made to the Government Agent of the Province of Sabaragamuwa, within the period of three months from the date specified in the said notice, such land would be declared the property of the Crown and dealt with on account of the Crown (*vide* Notice No: 6,772):

And whereas D. J. Poray of Colombo made claim thereto, and Baxandall Constantine, Government Agent of the Province of Sabaragamuwa, made due inquiry into such claim; and whereas the said claimant and the aforesaid Baxandall Constantine, with the consent of His Excellency the Governor, came to two agreements in writing dated the 12th day of August, 1918, and the 14th day of October, 1918, concerning the said land, under section 4, sub-section (1), of the said Ordinances, whereby it was agreed that the said claimant should be declared the purchaser of the said land upon payment on or before the 31st day of March, 1919, to the Government Agent of the Province of Sabaragamuwa, of a sum of Rupees Three thousand two hundred and Ninety-one and Cents Sixty-six only (Rs. 3,291.66) as the purchase amount of the said land, and whereas the date for payment having been extended to the 31st day of January, 1921, the said amount was duly paid by the said claimant, he is hereby, in pursuance of the agreements aforementioned, declared to be the purchaser of the said land, as more fully described herein below.

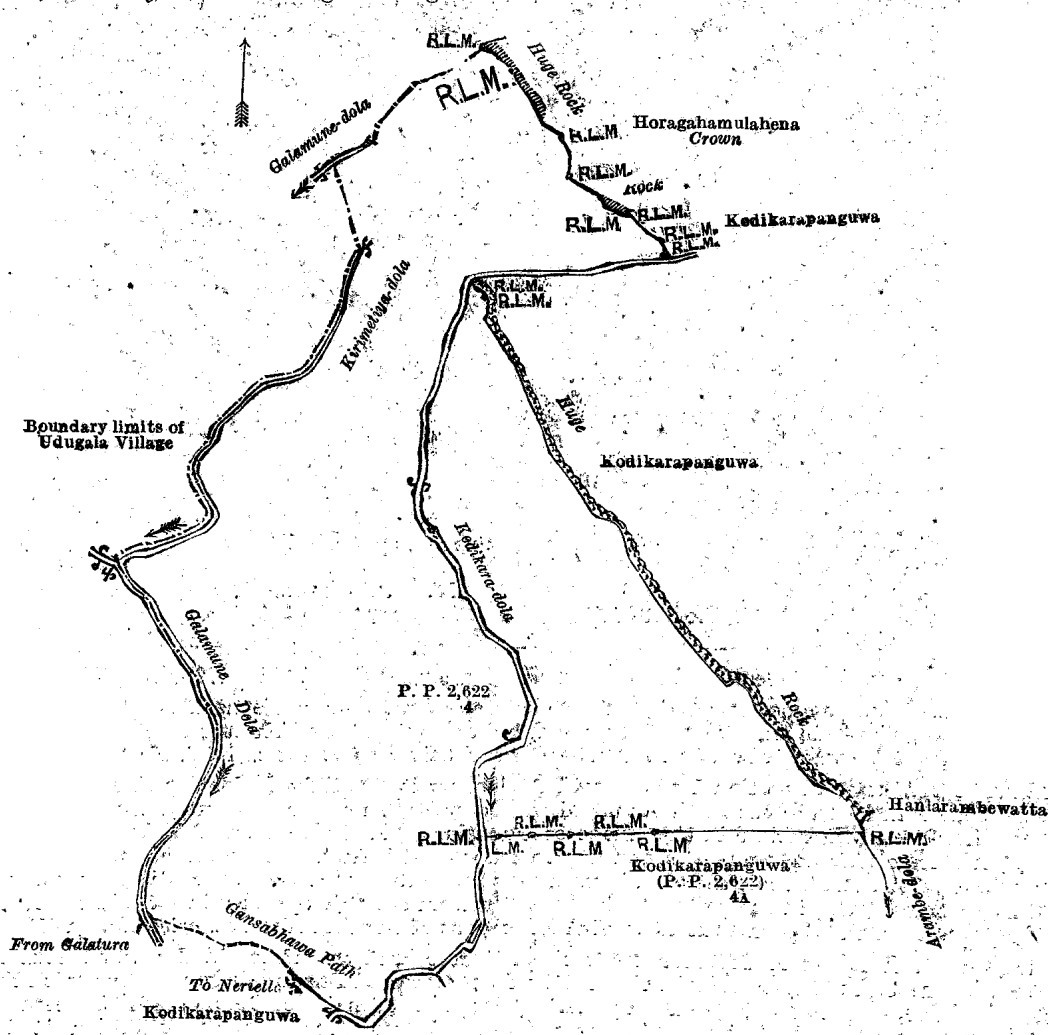
*Description of the Lands referred to.*

The following lot situated in the village of Paragala, in the Palle pattu of Kukulukorale, in the Ratnapura District of the Province of Sabaragamuwa, as described in the annexed diagram:—

Preliminary plan 2,622.

Lot.	Name of Land.	Extent, A. R. P.
4	Kodikarapanguwa	219 1 31

and bounded as follows: on the north by the limits of Udugala village, Horagahamulahena claimed by the Crown; on the east by Kodikarapanguwa claimed by W. Dingirimahatmaya and others, huge rock, Hanlarambewatta claimed by G. Geronisa and others; on the south by Kodikarapanguwa claimed by D. J. Poray and others (P. P. 2,622/4A); Kodikaradola, Kodikarapanguwa claimed by W. Dingirimahatmaya and others, Galatureniriella, Gansabhawa path; on the west by Galamune-dola, boundary limits of Udugala village.



Surveyor-General's Office,  
Colombo, October 31, 1921.

Scale of 16 Chains to an Inch.

C. H. VINCE,  
for Surveyor-General

November 18, 1921.

H. W. CODRINGTON,  
Government Agent.

**Order under Section 4, Sub-section (1), of "The Waste Lands Ordinances of 1897, 1899, 1900, and 1903," admitting Land to be Private Property.**

In the matter of the land commonly called or known as Kodikarapanguwa, situate in the village of Paragala, in the Palle pattu of Kukulukorale of the Ratnapura District, in the Province of Sabaragamuwa, and of "The Waste Lands Ordinances of 1897, 1899, 1900, and 1903."

WHEREAS in pursuance of section 1 of the said Ordinances it was duly notified on the 15th day of February, 1918, that if no claim to the land commonly called or known as Kodikarapanguwa, situate in the village of Paragala, in the Palle pattu of Kukulukorale of the Ratnapura District, in the Province of Sabaragamuwa, containing in extent 60 acres and shown as lot 4A in preliminary plan 2,622, as described in the annexed diagram, was made to the Government Agent of the Province of Sabaragamuwa, within the period of three months from the date specified in such notice, such land would be declared the property of the Crown, and dealt with on account of the Crown (*vide* Notice No. 6,772):

And whereas (1) Handurukande Mudiyanseye Dingiri Banda, (2) ditto Madduma Bandara, (3) ditto Podimenike, (4) ditto Dhanawardana Banda, (5) ditto Rammenike, (6) ditto Tikirimenike (minor), (7) ditto Bandaramenike (minor), (8) ditto Kirtimenike (minor), (9) Henry Wijesekera, (10) Wijesundera Mudiyanseye Kirimenike, (11) Handurukande Mudiyanseye Kiribanda, (12) Paragala Tennakoon Mudiyanseye Rammenike, and (13) D. J. Poray (the minor claimants (6), (7), and (8) represented by their duly appointed guardian Handurukande Mudiyanseye Kirimenike made claim thereto, and Baxandall Constantine, Government Agent of the Province of Sabaragamuwa, made due inquiry into such claim; and I, Humphrey William Codrington, Government Agent of the Province of Sabaragamuwa, with the consent of His Excellency the Governor, do hereby in pursuance of the two agreements dated the 10th day of October, 1918, and the 13th day of October, 1918, respectively, admit the claim of the said claimants to the said land, as more fully described herein below, under section 4, sub-section (1), of the said Ordinances.

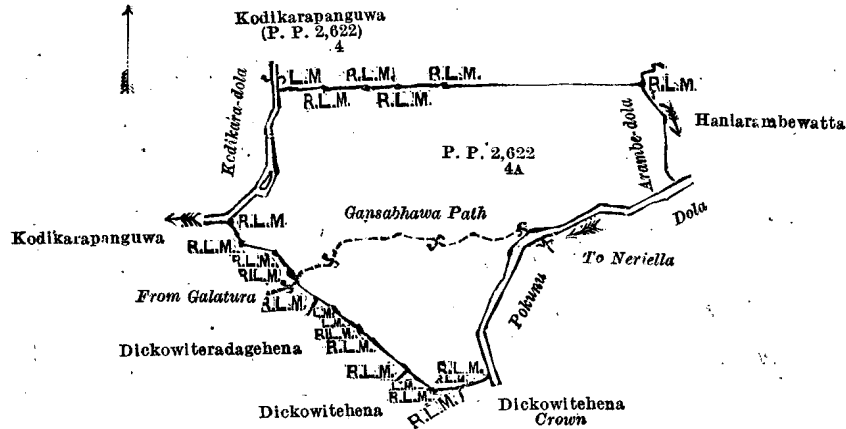
*Description of the Land referred to.*

The following lot situated in the village of Paragala, in the Palle pattu of Kukulukorale, in the the Ratnapura District of the Province of Sabaragamuwa, as described in the annexed diagram:—

Lot.	Name of Land.	Extent, A. R. P.
4A	Kodikarapanguwa	60 0 0

(Exclusive of the path passing through the land.)

and bounded as follows: on the north by Kodikarapanguwa claimed by D. J. Poray (P. P. 2,622/4); on the east by Hanlarambewatta claimed by G. Geronisa and others; on the south by Pokunu-dola, Dikowitehena claimed by the Crown, Dikowiteradagehena claimed by Kiribanda and others, Dikowiteradagehena claimed by Ukku Baba Henaya and others; on the west by Kodikarapanguwa claimed by W. Dingirimahatmaya and others, Kodikara-dola.



Surveyor-General's Office,  
Colombo, October 31, 1921.

Scale of 16 Chains to an Inch.

C. H. VINCE,  
for Surveyor-General.

November 18, 1921.

H. W. CODRINGTON,  
Government Agent.

**Order under Section 4, Sub-section (2), of "The Waste Lands Ordinances of 1897, 1899, 1900, and 1903."**

In the matter of the lands commonly called or known as Wahumpurakanda, Hettiarachchigepanguwa, Naraheenaarachchilagepanguwa, situate in the village of Udugala, in the Palle pattu of Kukulukorale, in the Ratnapura District of the Province of Sabaragamuwa, and of "The Waste Lands Ordinances of 1897, 1899, 1900, and 1903."

WHEREAS in pursuance of section 1 of the said Ordinances it was duly declared and notified on the 15th day of February, 1918, that if no claim to the lands commonly called or known as Wahumpurakanda, Hettiarachchigepanguwa, Naraheenaarachchilagepanguwa, situate in the village of Udugala, in the Palle pattu of Kukulukorale, in the Ratnapura District of the Province of Sabaragamuwa, containing in extent 441 acres and 18 perches, and shown as lots 1, 2, and 3 in preliminary plan 2,622 and in the annexed diagram, was made to Baxandall Constantine, Government Agent of the Province of Sabaragamuwa, within the period of three months from the date specified in the said notice, such lands would be declared the property of the Crown, and dealt with on account of the Crown (*vide* Notice No. 6,771):

And whereas D. J. Poray of Colombo made claim thereto, and the aforesaid Baxandall Constantine made due inquiry into such claim; and whereas the said claimant and the aforesaid Baxandall Constantine, with the consent of His Excellency the Governor, came to two agreements in writing dated the 12th day of October, 1918, concerning the said lands, under section 4, sub-section (1), of the said Ordinances, whereby it was agreed that the said claimant should be declared (a) the owner of 23 acres 8 perches of lot 1, 13 acres of lot 2, and 4 acres 3 roods and 28 perches of lot 3 in preliminary plan 2,622, aggregating 40 acres 3 roods and 36 perches, and (b) the purchaser of 22 acres and 7 perches of lot 1, 185 acres 1 rood and 21 perches of lot 2, and 192 acres 2 roods and 34 perches of lot 3 in preliminary plan 2,622, aggregating 400 acres and 22 perches, upon payment on or before the 30th day of April, 1919, to the Government Agent at Ratnapura, of a sum of Rupees Six thousand and two and Cents Seven only (Rs. 6,002.07) as the purchase amount of the said 22 acres and

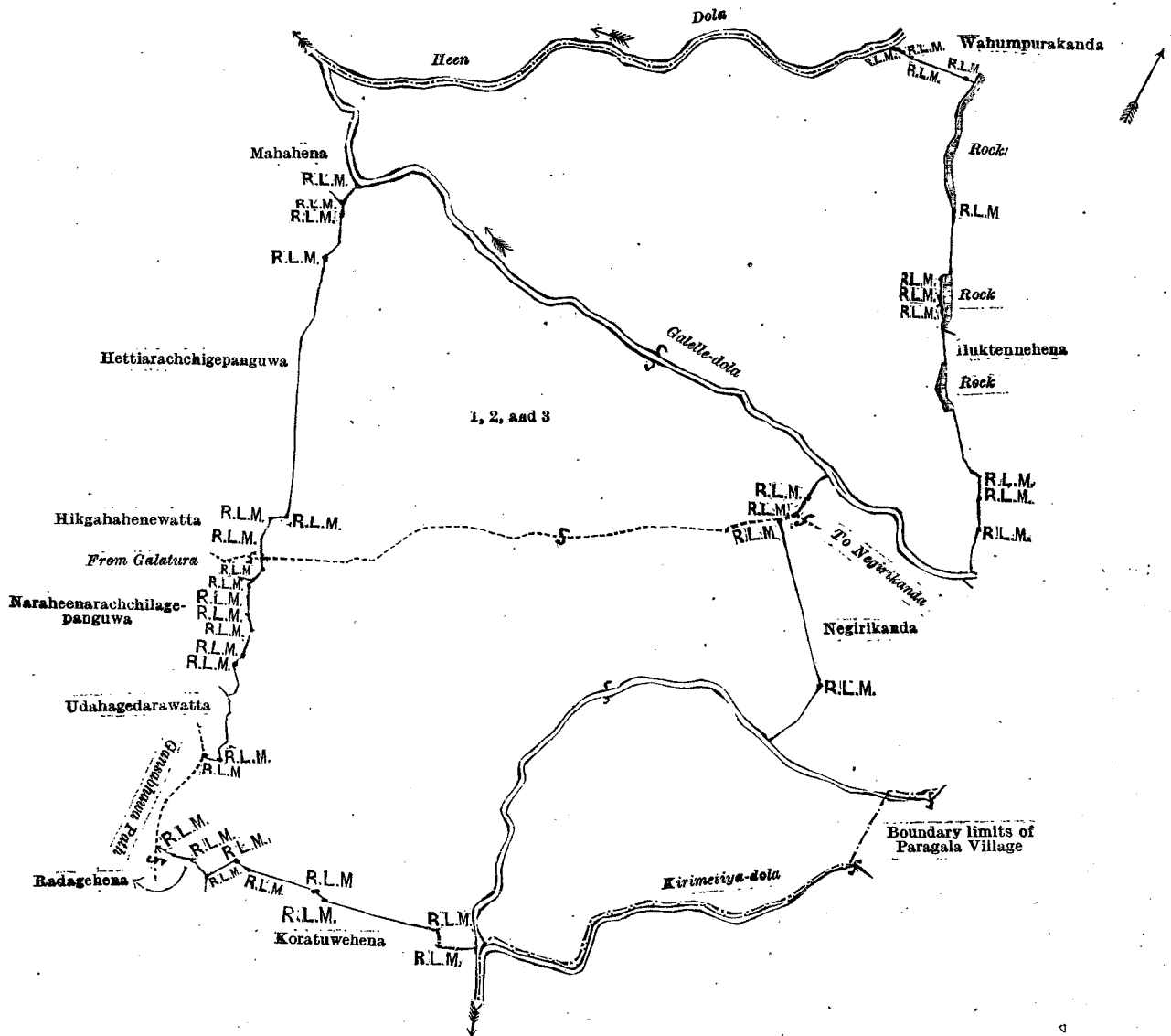
7 perches of lot 1, 185 acres 1 rood and 21 perches of lot 2, and 192 acres 2 roods and 34 perches of lot 3; and whereas the date for payment having been extended to 31st day of January, 1921, the said amount was duly paid by the said claimant; I, Humphrey William Codrington, Government Agent, with the consent of His Excellency the Governor, do hereby in pursuance of the two agreements dated the 12th day of October, 1918 (a) admit the claim of the said claimant to 23 acres and 8 perches of lot 1, 13 acres of lot 2, and 4 acres 3 roods and 28 perches of lot 3, and (b) declare the said claimant to be the purchaser of 22 acres and 7 perches of lot 1, 185 acres 1 rood and 21 perches of lot 2, and 192 acres 2 roods and 34 perches of lot 3, as more fully described herein below.

*Description of the Lands referred to.*

The following lots situated in the village of Udugala, in the Palle pattu of Kukulukorale, in the Ratnapura District of the Province of Sabaragamuwa, as described in the annexed diagram:—

Lot.	Name of Land.	Extent, A. R. P.
1 ..	Wahumpurakanda	45 0 15
2 ..	Hettiarachchigepanguwa	198 1 21
3 ..	Naraheenaarachchilagepanguwa	197 2 22
		441 0 18

and bounded as follows: on the north by Heen-dola and Wahumpurakanda claimed by W. Juwanisa and others; on the east by Wahumpurakanda claimed by W. Juanisa and others, Iluktennehena claimed by Tikiri Banda Muhandiram and others, Negirikanda claimed by Tikiri Banda Muhandiram and others, and boundary limits of Paragala village; on the south by Kirimetiye-dola, Koratuwehena claimed by Dingiri Ganita and others, Radagehena claimed by Dingiri Henaya; on the west by Gansabhawa path, Udahagedarawatta claimed by Dingiri Guru, Naraheenaarachchilagepanguwa claimed by N. Mudalihamy and Kiri Banda, Higgahahenewatta claimed by J. Ranaweera, conductor, Hettiarachchigepanguwa claimed by Kiri Banda and others, Mahahena claimed by Rabanaide and others, and Galalle-dola.



Surveyor-General's Office,  
Colombo, September 5, 1917.

Scale of 16 Chains to an Inch.

G. K. THORNHILL,  
for Surveyor-General.

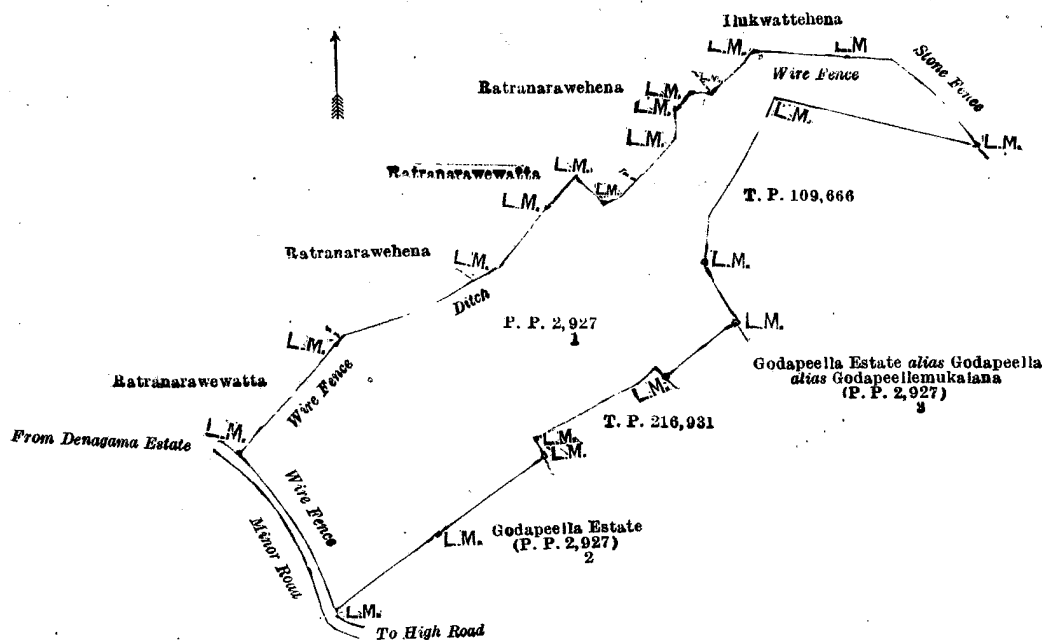
November 18, 1921.

H. W. CODRINGTON,  
Government Agent.

**Order under Section 4, Sub-section (1), of "The Waste Lands Ordinances of 1897, 1899, 1900, and 1903." declaring Land to be Crown Property.**

In the matter of the land commonly called or known as Godapeella estate *alias* Godapeella *alias* Godapeellemukalana, situate in the village of Imbulpe, in the Uduwaggam pattu of the Kadawata korale, in the Ratnapura District of the Province of Sabaragamuwa, and of "The Waste Lands Ordinances of 1897, 1899, 1900, and 1903."

THE notice required by section 1 of the said Ordinances having been duly published in manner prescribed by that section in respect of the above-named land, and a claim having been made to the said land by John A. Fernando of Katukurunda, and the said claimant having been duly called upon by me by a notice in writing under section 4, sub-section (1), of the Ordinances, duly served upon him, to produce before me the evidence and documents upon which he may rely in proof of his claim, and not having so appeared or produced such evidence and documents, I Humphrey William Codrington, Government Agent of the Province of Sabaragamuwa, do hereby on this 14th day of November, 1921, order and declare under section 4, sub-section (1), of the said Ordinances, that the said land, commonly called or known as Godapeella estate *alias* Godapeella *alias* Godapeellemukalana, situate in the village of Imbulpe, in the Uduwaggam pattu of the Kadawata korale, in the Ratnapura District of the Province of Sabaragamuwa, containing in extent 5 acres 1 rood and 18 perches, and shown as lot 1 in preliminary plan 2,927 and in the annexed diagram; and bounded as follows: on the north by Ratranarawehena claimed by R. A. Kiriappuhamy and others, Ratranarawewatta claimed by R. A. Kiriappuhamy and others, Ratranarawehena claimed by R. A. Kiriappuhamy and others, Illukwattchena claimed by M. M. Rammenika and others; on the east by the stone fence of Illukwattchena claimed by M. M. Rammenika and others, T. P. 109,666; on the south by Godapeella estate *alias* Godapeella *alias* Godapeellemukalana claimed by John A. Fernando (P. P. 2,927/3), T. P. 216,931, Godapeella estate claimed by John A. Fernando (P. P. 2,927/2); on the west by road from Denagama estate to high road, Ratranarawewatta claimed by R. A. Kiriappuhamy and others, is the property of the Crown (*vide* Notice No. 7,641).



Surveyor-General's Office,  
Colombo, October 7, 1921.

Scale of 4 Chains to an Inch.

C. H. VINCE,  
for Surveyor-General.

November 14, 1921.

H. W. CODRINGTON,  
Government Agent.

### PRELIMINARY NOTICES.

#### Kandy Notice No. 8,034.

#### Notice under "The Waste Lands Ordinances of 1897, 1899, 1900, and 1903."

TAKE notice that unless within three months from January 27, 1922, the persons, if any, who claim any interest in the lands hereinafter mentioned or in any one or more of such lands appear before the Assistant Government Agent of the Kandy District of the Central Province, at the Kandy Kachcheri, and make claim in person or in writing to the said lands or to any of them or to some interest therein:

Such Assistant Government Agent, in pursuance of the powers in him vested by the said Ordinances, will declare by writing under his hand that the said lands, or such of them to which no claim has been made, are the property of the Crown.

T. G. WILLETT,  
Assistant Government Agent.

NOTE.—A claim to a right of way over the said land is a claim to an interest in the land or lands.

*Description of the Lands referred to.*

The following lots are situated in the village of Telihunna, in Ganga Thala korale of Uda palata division of the Kandy District of the Central Province, as described in the annexed diagram:—

## Preliminary plan 6,981.

Lot.	Name of Land.	Extent, A. R. P.	Lot.	Name of Land.	Extent, A. R. P.
1 ..	Kokatiyapatana, Ambagastennepatana, Bodawapatana, and Ambagastennekele (reservation for stream) ..	4 0 17	12 ..	Ambagastennepatana, Bodawepatana, and Medagommanapatana ..	26 1 23
2 ..	Ambagastennepatana <i>alias</i> Bodawepatana ..	18 3 22	13 ..	Bodawepatana (reservation for stream) ..	0 0 12
3 ..	Ambulmegahamulahena (reservation for stream) ..	2 0 11	14 ..	Estate road ..	0 0 5
4 ..	Ambagastennepatana <i>alias</i> Bodawepatana ..	0 2 22	15 ..	Ambagastennepatana <i>alias</i> Bodawepatana (reservation for stream) ..	0 1 20
5 ..	Do. (reservation for stream) ..	0 0 28	16 ..	Waduwandolakele ..	1 1 36
6 ..	Ambagastennedeniya (reservation for stream) ..	0 0 11	17 ..	Waduwandolakele (reservation for stream) ..	2 2 22
8 ..	Ambagastennepatana <i>alias</i> Bodawepatana (reservation for stream) ..	1 0 3	18 ..	Do. (do.) ..	2 1 26
9 ..	Ambagastennedeniya (reservation for stream) ..	0 0 2	19 ..	Medapatana ..	2 1 0
11 ..	Ambulmegahamulakele ..	1 2 4	20 ..	Medagommanakele (reservation for stream) ..	0 0 27
			21 ..	Do. (do.) ..	2 3 10
			22 ..	Kirigahapatana ..	9 2 18
					76 2 39

and bounded as follows: on the north by Tebuwaka-oya, Bodawa estate claimed on T. P. 46,486, a path, Waduwan-ela, Angurugemada-ela and Herakola village boundary; on the east by Angurugemadakele and Kirigahapatana claimed by the Crown; on the south by Kirigahapatana, Medagommanakele, Medapatana, Waduwandolakele, Galkotuwapatana, and Walagahahenapatana or Pitakanda claimed by the Crown, and Waduwandola-ela; and on the west by Walgahahenapatana or Pitakanda and Pitakanda claimed by the Crown, Mala-dola, Ambagastenne-ela, and Tebuwaka-oya.

NOTE.—The following lots lying within the above-mentioned boundaries are excluded from this notice, and no part of their aggregate acreage of 3 roods and 28 perches is included in the acreage of 76 acres 2 roods and 39 perches given above:—

## Preliminary plan 6,981.

Lot.	Name of Land.	Extent, A. R. P.
7 ..	Ambulmegahamulahenekele (reservation for stream) ..	0 1 33
10 ..	Do. ..	0 1 35
		0 3 28

[For Diagram see page 88.]

**Kurunegala Notice No. 8,035.****Notice under "The Waste Lands Ordinances of 1897, 1899, 1900, and 1903."**

TAKE notice that unless within three months from January 27, 1922, the persons, if any, who claim any interest in the lands hereinafter mentioned or in any one or more of such lands or to some interest therein make claim in person or in writing to the said lands or any of them or to some interest therein to M. M. Wedderburn, Esq., Special Officer appointed under section 28 of "The Waste Lands Ordinances of 1897, 1899, 1900, and 1903," at his office at Colombo:

Such Special Officer, in pursuance of the powers vested in him by the said Ordinances, will declare by writing under his hand that the said lands, or such of them as to which no claim has been made, are the property of the Crown.

M. M. WEDDERBURN,  
Special Officer.

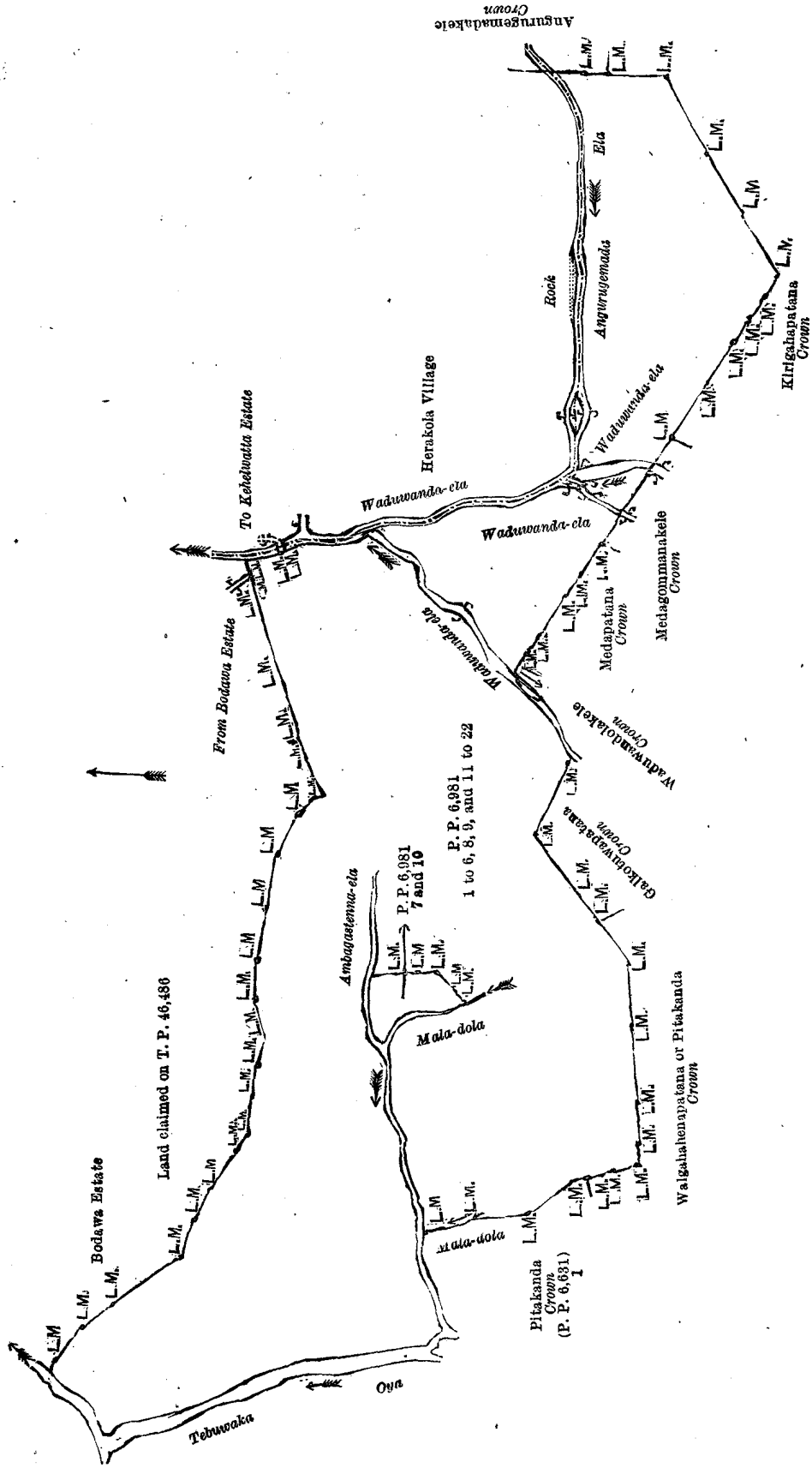
NOTE.—A claim to a right of way over the said lands or any of them is a claim to an interest in the land or lands.

*Description of the Lands referred to.*

The following lots situated in the village of Digane, in the Pahalawisideke korale of the Wannu hatpattu of the Kurunegala District, in the North-Western Province, as described in the annexed diagram:—

## Block survey preliminary plan 1,845.

Lot.	Name of Land.	Extent, A. R. P.	Lot.	Name of Land.	Extent, A. R. P.
1 ..	Galayaya, Kepitilandeyaya ..	59 1 7	27 ..	Maragahahena (reservation for tank bund) ..	0 0 38
2 ..	Gansabhawa road and reservation ..	0 3 10	28 ..	Ela (stream) ..	0 0 26
3 ..	Ratmalagahawewa (tank and bund) ..	14 1 27	31 ..	Gansabhawa road and reservation ..	0 0 27
7 ..	Kongahawewapaulahena (reservation for tank bund) ..	0 1 26	33 ..	Galayayewewa <i>alias</i> Andaragahawewa (tank and bund) ..	3 3 9
8 ..	Kiwulwewa (tank and bund) ..	1 0 6	34 ..	Gansabhawa road and reservation ..	0 1 39
9 ..	Kiwulwewaihalahenyaya ..	31 0 7	35 ..	Welepillewa, Dangaspitiyaya, Godellapitahenyaya ..	31 3 39
10 ..	Diganemukalana ..	100 3 30	36 ..	Minipittaniya (cemetery) ..	0 1 2
11 ..	Kapuyaya, Timbiriwalahenyaya, Malayaya ..	131 2 15	37 ..	Road (approach road to cemetery) ..	0 1 0
12 ..	Timbiriwewa (tank and bund) ..	6 1 14	39 ..	Diganemahawewa (tank and bund) ..	28 0 32
13 ..	Timbiriwewapaulahena (reservation for tank bund) ..	1 1 5	40 ..	Diulgaslanda <i>alias</i> Kongahamulahena ..	3 1 3
15 ..	Ela (stream) ..	0 0 2	41 ..	Ela (stream) ..	0 0 22
16 ..	Ela (do.) ..	0 0 2	42 ..	Pattiyahena (reservation for tank bund) ..	0 3 20
19 ..	Ela (do.) ..	0 0 4	43 ..	Pattiyahena ..	1 1 30
20 ..	Ela (do.) ..	0 0 17	45 ..	Ela (stream) ..	0 0 17
22 ..	Ela (do.) ..	0 0 4	46 ..	Gansabhawa road and reservation ..	1 2 37
23 ..	Medawewa <i>alias</i> Ihalawewa (tank and bund) ..	3 3 22	47 ..	Godellapitahenyaya ..	12 0 38
26 ..	Gurugallandehenyaya, Diulgaslanda ..	74 3 26	50 ..	Kadurugahamulawatta ..	0 2 10
			55 ..	Ela (stream) ..	0 0 31



Scale of 8 Chains to an Inch.

Surveyor-General's Office,  
Colombo, September 19, 1921.

C. H. VINCE,  
for Surveyor-General.



Lot.	Name of Land.	Extent, A. R. P.	Lot.	Name of Land.	Extent, A. R. P.
56 ..	Welegawahenyaya ..	6 2 10	67 ..	Dahaiyawehenyaya, Godellapitahenyaya	25 0 30
57 ..	Pita-ela (channel) ..	0 0 10	70 ..	Medakumbureismatahenyaya ..	13 0 6
62 ..	Wewwanehena <i>alias</i> Dangahamulahaena ..	3 2 24	71 ..	Pita-ela (channel) ..	0 1 2
66 ..	Gansabhawa road and reservation ..	1 1 27			562 1 33

and bounded as follows : on the north by the village limit of Madapokuna, the road from Maho to Ambanpola, the village limit of Madapokuna, the village limit of Palamulla ; on the east by the village limit of Maho, the village limit of Munamalegama ; on the south by the boundary of the Katuwana korale (the village limit of Udagama) ; on the west by the village limits of Atawarala, Ullalopala, and Linnagama.

NOTE.—The following lots lying within the above-mentioned boundaries are excluded from this notice, and their aggregate acreage of 113 acres 2 roods and 1 perch is not included in the acreage of 562 acres 1 rood and 33 perches above :—

## Block survey preliminary plan 1,845.

Lot.	Name of Land.	Extent, A. R. P.	Lot.	Name of Land.	Extent, A. R. P.
4 ..	Kiulwela ..	0 1 1	C 32 ..	Pansalawatta ..	1 0 24
5 ..	Railway line and reservation ..	8 0 28	C 38 ..	Pahalakumbura ..	3 0 5
6 ..	Kiulwela <i>alias</i> Kongahakumbura ..	3 0 12	D 44 ..	Diganegammedda ..	9 3 38
21 ..	Timbiriwelapahalakumbura ..	3 2 12	D 51 ..	Wewapaulawatta, ..	0 0 16
58 ..	Main road and reservation ..	1 3 23 5	D 52 ..	Wewapauladeniya ..	0 2 17
58A ..	Para ..	0 0 26	D 53 ..	Ihalakumbureismatawatta ..	0 2 18
58B ..	Wewapauladeniya ..	0 0 13	D 54 ..	Ihalakumbura ..	7 3 20
58C ..	Ihalakumbureismattewatta ..	0 0 10	D 63 ..	Hikgahamulawatta ..	1 0 30
58D ..	Para ..	0 1 37	D 64 ..	Alutwatta ..	1 2 23
58E ..	Siyambalagahamulawatta ..	0 0 2	D 65 ..	Alutwattediyawala (water-hole) ..	0 1 1
58F ..	Dangahamulawatta ..	0 0 2 5	D 68 ..	Dangahamulawatta ..	0 1 9
58G ..	Para ..	0 3 10	D 72 ..	Mahawela ..	34 2 38
69 ..	Kadurugahamulawatta ..	0 3 13	D 73 ..	Kamata (threshin-floor) ..	0 0 17
A 17 ..	Timbiriwewapaulahena (T. P. 316,393) ..	5 0 12	E 48 ..	Wewaihalawatta ..	0 0 17
A 18 ..	Timbiriwela ..	5 1 4	E 49 ..	Kadurugahamulawatta ..	0 0 4
B 24 ..	Medawela ..	2 2 18	F 59 ..	Dangahamulawatta ..	0 0 20
B 25 ..	Do. ..	1 0 2	F 60 ..	Siyambalagahamulawatta ..	0 0 13
C 29 ..	Andaragahawela and Ratmalagahawela ..	17 3 38	F 61 ..	Do. ..	0 0 11
C 30 ..	Kongahakumburakamata (threshing-floor) ..	0 0 16			113 2 1

[For Diagram see page 90.]

## Kurunegala Notice No. 8,036.

## Notice under "The Waste Lands Ordinances of 1897, 1899, 1900, and 1903."

TAKE notice that unless within three months from January 27, 1922, the persons, if any, who claim any interest in the lands hereinafter mentioned or in any one or more of such lands or to some interest therein, make claim in person or in writing to the said lands or any of them or to some interest therein to M. M. Wedderburn, Esq., Special Officer appointed under section 28 of "The Waste Lands Ordinances of 1897, 1899, 1900, and 1903," at his office at Colombo :

Such Special Officer, in pursuance of the powers vested in him by the said Ordinances, will declare by writing under his hand that the said lands, or such of them as to which no claim has been made, are the property of the Crown.

M. M. WEDDERBURN,  
Special Officer.

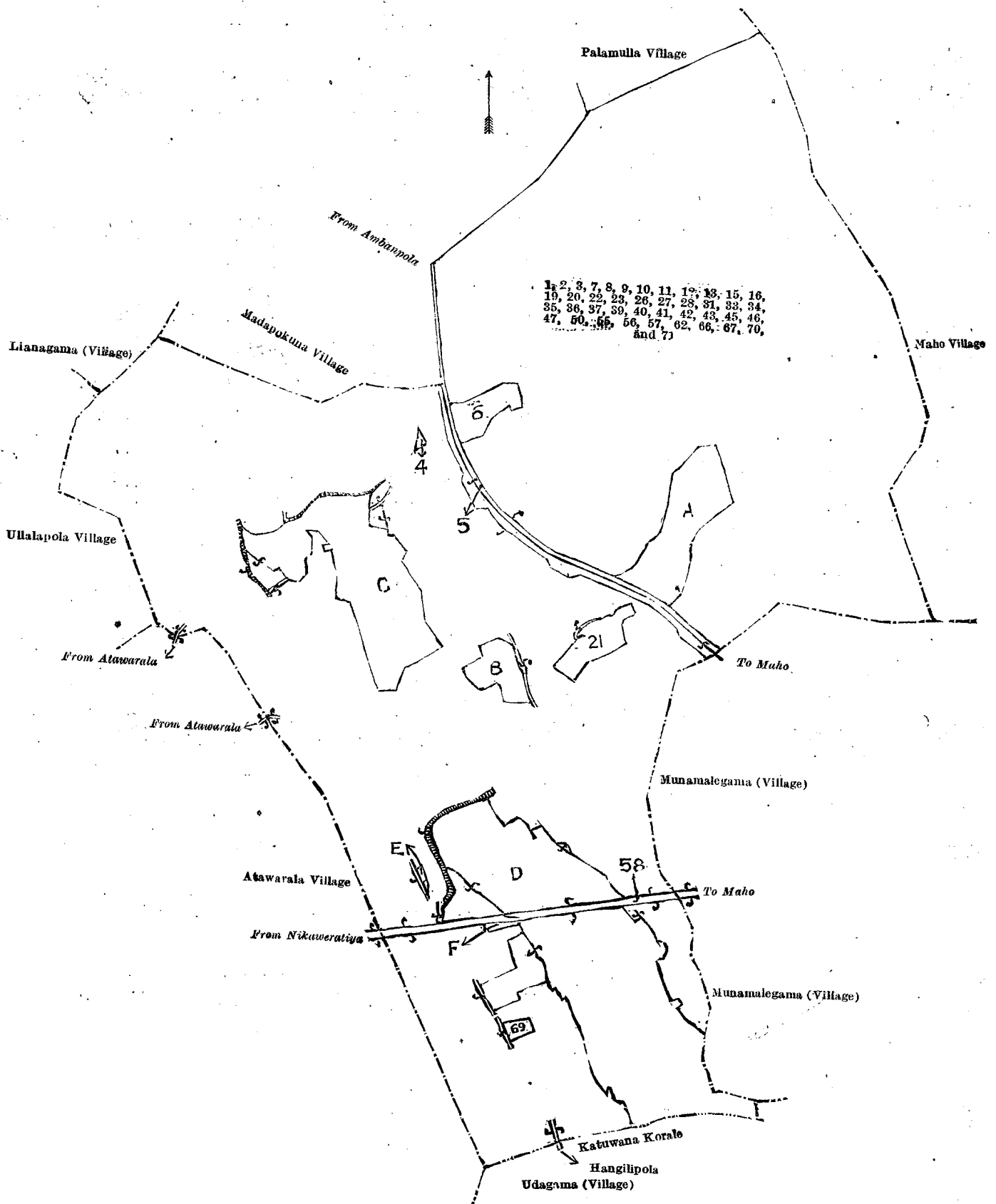
NOTE.—A claim to right of way over the said lands or any of them is a claim to an interest in the land or lands.

## Description of the Lands referred to.

The following lots situated in the village of Nettiopolagama, in the Pahala Wisideke korale of the Wannihattapattu of the Kurunegala District, in the North-Western Province, as described in the annexed diagrams :—

## Block survey preliminary plan 1,853.

Lot.	Name of Land.	Extent, A. R. P.	Lot.	Name of Land.	Extent, A. R. P.
1 ..	Mailagasweweyaya ..	40 2 27	42 ..	Diulgahamulayaya, Palugahamulayaya ..	63 2 5
2 ..	Part of Kon-oya ..	0 1 2	43 ..	Pennumehena (reservation for tank bund) ..	0 1 3
4 ..	Ela (stream) ..	0 0 1	44 ..	Ihalawewa and Etawatunuwewa (tank and bund) ..	24 3 7
5 ..	Mylagaswewa (tank and bund) ..	8 3 39	45 ..	Gansabhawa road and reservation ..	1 2 30
6 ..	Kiriyagahamulahena (reservation for tank bund) ..	2 3 30	46 ..	Bogahamulayaya ..	33 3 17
7 ..	Gansabhawa road and reservation ..	1 0 5	47 ..	Dangahamulahena ..	1 2 27
8 ..	Kiriyagahamulahena ..	4 3 32	48 ..	Wewapaulahena (reservation for tank bund) ..	3 2 24
11 ..	Gederagawewihalawatta ..	0 2 1	49 ..	Wewapaulahena ..	5 2 23
12 ..	Part of Kon-oya ..	0 0 17	50 ..	Horow-ela (stream) ..	0 0 19
13 ..	Diulgahamulayaya ..	0 3 4	52 ..	Gomadiyawewewele-amunua (tank and bund) ..	0 1 14
15 ..	Kon-oya and Ehatu-ela ..	3 0 37	53 ..	Wetiyawewa (tank and bund) ..	1 1 12
16 ..	Gederagawewewa (tank and bund) ..	2 3 2	55 ..	Konoyamukalana <i>alias</i> Habayayemukalana ..	41 2 9
19 ..	Ehatu-ela (stream) ..	0 0 13	56 ..	Minipittaniya (cemetery) ..	0 0 36
20 ..	Moralandeyaya ..	58 0 0	57 ..	Road to cemetery ..	0 0 3
22 ..	Helambagahahena ..	0 1 10	58 ..	Cart road ..	9 0 28
23 ..	Eladekahawachchahena ..	2 3 2	59 ..	Konoyahena ..	1 1 5
24 ..	Palugahamulahena ..	1 2 4			
25 ..	Ela (stream) ..	0 0 16			
26 ..	Palugahamulahena ..	6 1 15			
40 ..	Dangahamulahena ..	1 0 20			
41 ..	Gansabhawa road and reservation ..	1 3 19			



Surveyor-General's Office,  
Colombo, November 9, 1921.

Scale of 16 Chains to an Inch.

Kurunegala S. O. 7—1922.

G. K. THORNHILL,  
for Surveyor-General.

Lot.	Name of Land.	Extent, A. R. P.	Lot.	Name of Land.	Extent, A. R. P.
60	Migahamulahena	2 2 9	79J	Nugahahahena	0 0 23
61	Do.	0 1 37	79K	Do.	3 2 8.1
62	Migahamulawewa (tank and bund)	2 0 28	79L	Dangahamulahena	2 0 23.2
63	Road to cemetery	0 0 12	79M	Galapaulahena	0 2 21.5
64	Minipitiya (cemetery)	1 0 4	79N	Footpath	0 0 7.7
65	Dumbuluwayaya	38 3 1	79O	Galapaulahena	0 2 5.8
67	Galgodayaya <i>alias</i> Kandapaulahena	6 3 12	79T	Road and reservation	0 0 23.2
70	Gansabhawa road	0 0 4	79Q	Do.	0 1 9.5
72	Galgodayaya	1 1 35	79R	Kaikawalagala	0 0 1 0.2
73	Do.	3 0 32	79S	Madugahahena	1 1 17.1
74	Moragahahena and Ulpottahena	4 3 35	79T	Maragahamulahena	3 0 23.7
75	Kaikawelagala (reservation for Kaikawela trig.)	2 1 19	80	Kongahamulahena	1 0 16
76	Kongahamulahena	1 0 37	81	Abandoned road	0 0 11
77	Pansalapara (footpath and reservation)	0 0 32	82	Kongahamulaboralualahena	0 2 39
78	Habayaya, Galapaulayaya	20 3 25	83	Do.	0 0 20
79	Dangahamulahena	0 1 3.5	84	Galapauleyaya	8 3 30
79B	Do.	0 3 37.3	85	Gansabhawa road and reservation	0 2 18
79C	Gansabhawa road	0 1 8.7	86	Galapauleyaya	7 0 1
79D	Palugahamulahena	2 0 17.7	87	Habayayemukalana	11 1 23
79E	Do.	0 0 19.1	88	Ela (stream)	0 0 5
79F	Kongahamulahena	3 0 13.8	92	Galapauleyaya	7 0 29
79G	Boralualahena	1 1 12.6	93	Gansabhawa road and reservation	0 1 35
79H	Do.	0 2 8.8	94	Kiriyaahamulawatta	3 3 36
79I	Do.	2 0 27.8	95	Kon-oya (stream) part	0 0 23
			96	Dangahamulahena	0 0 25
					478 3 23.3

and bounded as follows: on the north by the village limit of Kongolla; on the east by the village limit of Kongolla, the village limit of Konwewa, the village limit of Diullewa; on the south by the village limit of Kumbukwewa; on the west by the village limits of Maho and Uhamigama.

NOTE.—The following lots lying within the above-mentioned boundaries are excluded from this notice, and their aggregate acreage of 114 acres 3 roods and 32.1 perches is not included in the acreage of 478 acres 3 roods and 23.3 perches given above:—

## Block survey preliminary plan 1,853.

Lot.	Name of Land.	Extent, A. R. P.	Lot.	Name of Land.	Extent, A. R. P.
3	Mylagaswewadangahamulawatta	1 3 17	A 30	Rukatanagahamulawatta	0 2 9
51	Ihalawelayaya	19 1 7	A 31	Do.	0 1 37
54	Pahalawela	28 2 27	A 32	Do.	0 1 39
58A	Reservation for road	0 0 25	A 33	Do.	0 3 3
58B	Road and reservation	0 0 25	A 34	Do.	1 2 31
66	Wewaihalawatta	0 1 16	A 35	Meegahamulawatta	1 3 31
68	Telambugahamulahena	0 3 15	A 36	Do.	0 2 3
A 9	Dangahamulahena	0 2 4	A 37	Do.	0 0 32
A 10	Helambagahamulayayahena, Hel- ambagahamulawatta	20 0 23	A 38	Unagahawatta	0 2 4
A 10A	Helambagahamulawatta	0 1 11	A 39	Talagahamulawatta	0 2 17
A 14	Nettipolagameganmedda	5 3 8	B 69	Play ground	0 0 3
A 17	Mylagaswewawelyaya	19 2 14	B 71	Kandepaulahenawatta	0 2 38
A 18	Dangahamulawatta	0 0 36	79A	Dangahamulakumbura	0 2 25.1
A 21	Helambagahakumbura	2 0 35	89	Do.	1 3 1
A 27	Kumbukgahamulawatta	1 2 11	90	Dangahakumbura	1 1 20
A 28	Do.	0 2 10	91	Kamata (threshing-floor)	0 0 7
A 29	Rukatanagahamulawatta	0 1 8			114 3 32.1

[For Diagram see page 92.]

## Kurunegala Notice No. 8,037.

## Notice under "The Waste Lands Ordinances of 1897, 1899, 1900, and 1903."

TAKE notice that unless within three months from January 27, 1922, the persons, if any, who claim any interest in the lands hereinafter mentioned or in any one or more of such lands or to some interest therein make claim in person or in writing to the said lands or any of them or to some interest therein to M. M. Wedderburn, Esq., Special Officer appointed under section 28 of "The Waste Lands Ordinances of 1897, 1899, 1900, and 1903," at his office at Colombo:

Such Special Officer, in pursuance of the powers vested in him by the said Ordinances, will declare by writing under his hand that the said lands, or such of them as to which no claim has been made, are the property of the Crown.

M. M. WEDDERBURN,  
Special Officer.

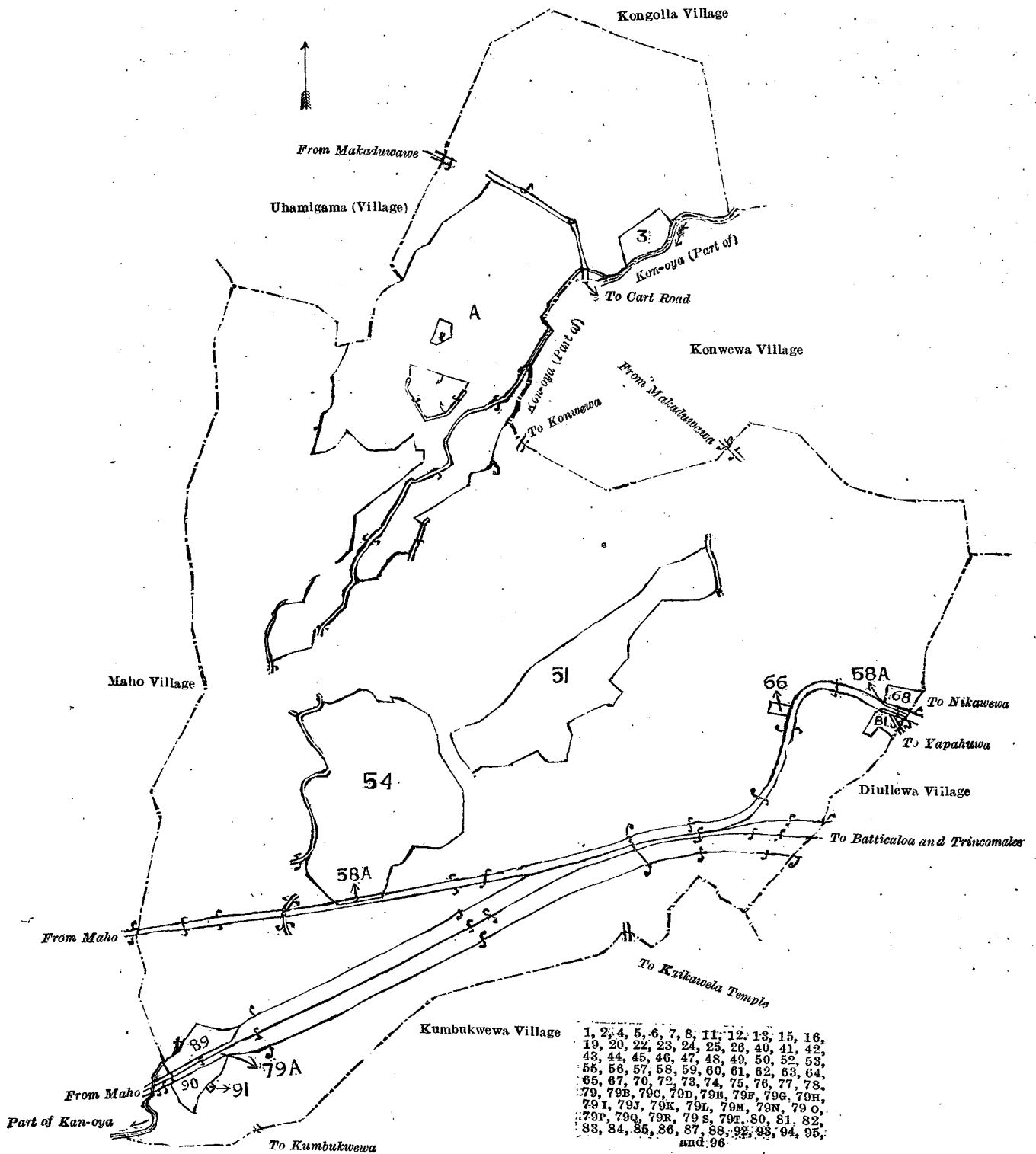
NOTE.—A claim to a right of way over the said lands or any of them is a claim to an interest in the land or lands.

## Description of the Lands referred to.

The following lots situated in the village of Maho, in the Pahala Wisideke korale of the Wannu hatpattu of the Kurunegala District, in the North-Western Province, as described in the annexed diagrams:—

## I.—Block survey preliminary plan 1,851.

Lot.	Name of Land.	Extent, A. R. P.	Lot.	Name of Land.	Extent, A. R. P.
1	Galtanyaya, Mukalanyaya, and Palawelyaya	111 1 17	4	Watteyaya and Munhenyaya	82 0 4
2	Galtanyaya-ela (stream)	0 1 16	5	Gansabhawa road and reservation	2 1 18
3	Dehigahayaya	9 0 12	6	Getalagollewatta	0 2 13
			7	Mawatahenyaya and Galatiarehena	9 1 36



Surveyor-General's Office,  
Colombo, November 7, 1921.

Scale of 16 Chains to an Inch

G. K. THORNHILL,  
for Surveyor-General.

Kurunegala S. O. 8—1922.

Lot.	Name of Land.	Extent, A. R. P.	Lot.	Name of Land.	Extent, A. R. P.
8 ..	Getalagollemukalana	23 2 27	16 ..	Wewaihalahena	5 3 4
9 ..	Andaralandeyaya and Mandatuwagawayaya	75 2 22	17 ..	Ela (stream)	0 0 32
10 ..	Getalagolle-ela (stream)	1 1 7	19 ..	Do.	0 0 3
11 ..	Yodawala-areyaya, Waduresseyaya, Mahayaya, and Mandatuwagawayaya	204 1 15	22 ..	Wattayayehena (reservation for tank bund)	1 1 17
12 ..	Alutwewa (tank and bund)	2 0 6	23 ..	Walawwewewa (tank and bund)	8 1 23
13 ..	Alutwewepaulahena (reservation for tank bund)	0 3 11	24 ..	Watteyaya, Nugagahamulayaya, Wewaihalahena, and Kudumbiriyyaya	104 1 33
14 ..	Ela (stream)	0 0 10	25 ..	Talakolahenyaya	5 1 7
15 ..	Gansabhawa road and reservation	2 0 21	26 ..	Siyambalagahamulahena	0 1 10
			27 ..	Mahawewa (tank and bund)	48 0 20

Lot.	Name of Land.	Extent, A. R. P.	Lot.	Name of Land.	Extent, A. R. P.
28	Batuwatta	1 0 10	70	Public Works Department premises	1 3 15
29	Kadurugahamulawatta	2 3 29	71	Kongahamulahena	0 2 34
30	Wangodellahena	1 1 29	72	Do.	0 1 15
31	Kadurugahamulawatta	0 2 23	73	Welaimattahena	0 0 39
33	Arachchiwewa (tank and bund)	7 2 33	74	Kadurugahamulawatta	0 2 7
34	Habalandamukalana	22 0 15	77	Welaimatthena	5 2 22
35	Mawatahenyaya <i>alias</i> Arachchiwewagawahena	17 2 16	82	Maho-ela (stream)	0 0 39
36	Wekandapaulahena (reservation for tank bund)	1 0 14	85	Siyambalagahamulahena	0 1 39.6
37	Arachchigamahena	2 2 21	85A	Do	1 0 3.2
38	Do.	2 0 7	85B	Meegahamulahena	2 0 31.6
39	Do.	1 1 4	85C	Do.	0 2 24.8
40	Do.	0 2 1	85D	Do.	1 3 2.5
41	Alutwatta	0 3 2	85E	Do.	0 3 23.1
42	Do.	0 1 5	85F	Bulugahamulahena	3 0 22.5
43	Do.	0 1 23	85G	Kongahamulahena	2 3 25.2
44	Kadurugahamulawatta	0 1 11	85H	Horow-ela	0 0 1.7
51	Wekandapaulahena (reservation for tank bund)	4 1 31	88	Gansabhawa road and reservation	1 1 10
63	Horow-ela (channel)	0 0 34	89	Kongahamulahena	5 1 26
66	Bogahamulahena (reservation for Horow-ela)	0 1 23	92	Public Works Department premises	0 1 39
67	Wanelehena	1 2 34	93	Do.	1 3 25
68	Gansabhawa road and reservation	0 2 15	95	Oya-ahabadapillewa	1 3 37
69	Wanelehena	1 1 28	97	Maho-ela (stream)	0 0 9
			98	Oya-ahabadapillewa	2 1 21
			101	Part of Kon-oya (stream)	0 1 24
					807 1 8.2

and bounded as follows: on the north by the village limits of Makaduwawa, Getilewa, and Moragolla; on the east by the village limits of Moragolla, Netti-polagama, part of Kon-oya (the village limit of Kumbukwewa), the village limit of Kumbukwewa; on the south by the village limit of Maduragama; on the west by the village limit of Munamalegama, the village limit of Digana, the village limit of Makaduwawa.

NOTE.—The following lots lying within the above-mentioned boundaries are excluded from part of the notice, and their aggregate acreage of 64 acres 2 roods and 6.9 perches is not included in the acreage of 807 acres 1 rood 8.2 perches given above:—

## Block survey preliminary plan 1,851.

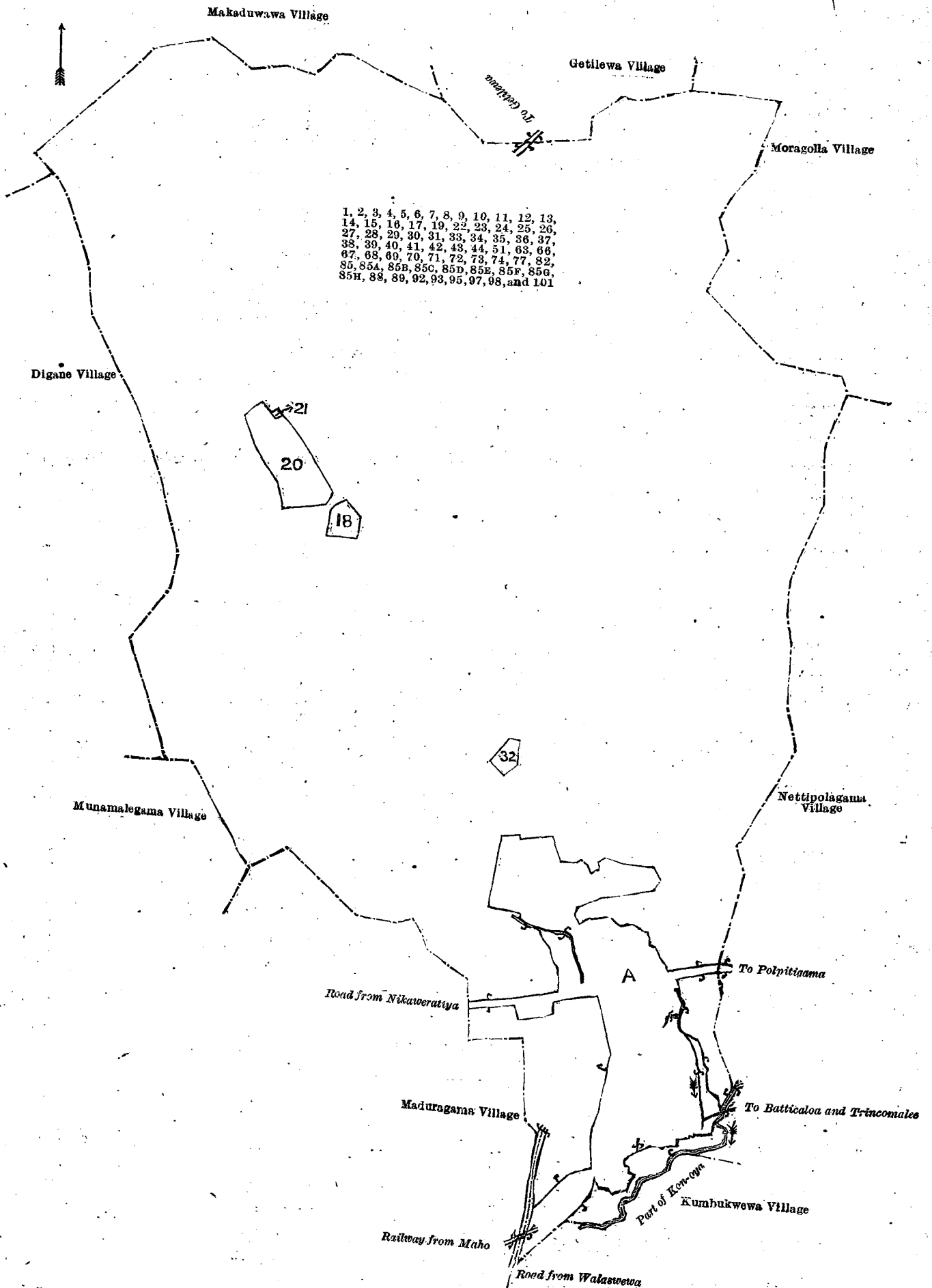
Lot.	Name of Land.	Extent, A. R. P.	Lot.	Name of Land.	Extent, A. R. P.
18	Alutwela	1 1 36	A76A	Ihalakumbura	0 0 38.25
20	Walawwewela	6 2 24	A76B	Meegahamulakumbura	0 0 14.25
21	Walawwewelakamata	0 0 14	A76C	Do.	0 0 20.37
32	Wangodellewatta	0 3 20	A78	Pitakotuwekumbura	0 1 9
A45	Diulgahamulawatta	0 0 31	A79	Do.	0 0 24
A46	Meegahamulawatta	0 0 30	A80	Do.	0 0 22
A47	Do.	0 0 31	A81	Do.	0 0 32
A48	Do.	0 1 5	A83	Do.	0 1 22
A49	Ambagahamulawatta	0 0 18	A84	Meegahamulakumbura	20 1 31
A50	Do.	0 2 2	A86	Pita-ela (channel)	0 0 2
A52	Siyambalagahamulawatta	1 0 32	A90	Kongahamulawatta	0 1 14
A53	Meegahamulawatta	1 0 13	A91	Do.	0 1 21
A54	Do.	0 0 16	A94	Railway and reservation	4 0 7.2
A55	Siyambalagahamulawatta <i>alias</i> Mahogammedda	5 0 8	A94A	Pahalakumbura	0 1 19.2
A57	Radawagewatta	0 1 29	A94B	Pahalakumburapillewa	0 0 23.3
A58	Siyambalagahamulawatta	0 2 8	A94C	Kumbukgahakumbura	0 0 6.1
A59	Do.	1 3 13	A94D	Pitakotuwapillewa	0 0 36
A60	Arachchigamawela	1 2 37	A94E	Pitakotuwekumbura	0 2 6.3
A61	Ihalakumbureismattakumbura	0 0 23	A94F	Pitakotuwa	0 1 2.6
A62	Medakumbura <i>alias</i> Ihalakumbura	6 3 1	A94G	Do.	0 0 14.2
A64	Siyambalagahamulawatta	0 0 19	A96	Pahalakumbura	1 0 34
A65	Godakirilagahamulawatta	1 0 29	A99	Pitakotuwekumbura	0 2 35
A75	Siyambalagahamulawatta	0 2 36	A100	Do.	0 0 25
A76	Main road and reservation	2 1 33.13			64 2 6.9

[For Diagram see page 94.]

## II.—Block survey preliminary plan 1,851.

Lot.	Name of Land.	Extent, A. R. P.
76	Main road and reservation	2 1 33.13

and bounded as follows: on the north by Public Works Department premises claimed by the Crown, Kongahamulahena claimed by Tamitagamaralalage Mudalihamy, Gansabhawa road and reservation claimed by the Crown, Kadurugahamulawatta claimed by Kaduruvel, Siyambalagahamulawatta claimed by K. N. K. Cheyna Varivanchetty, Horowela claimed by the Crown, Ihalakumbura acquired by the Crown, Mawatahenyaya *alias* Arachwewegawahena claimed by Tamitagamaralalage Mudiyanse and others; on the east by the village limit of Hettipolagama; on the south by Welaimatthena claimed by Koralalagedera Kalubanda and others, Meegahamulakumbura acquired by the Crown, Meegahamulakumbura acquired by the Crown, Siyambalagahamulawatta claimed by H. Dingiri Banda and others, Horow-ela claimed by the Crown, Siyambalagahamulawatta claimed by H. Dingiri Banda and others, Gansabhawa road and reservation claimed by the Crown, Kongahamulawatta claimed by Ranasinghe Arachchige Sophihami and another, Kongahamulawatta claimed by J. Charlis Appuhami, Public Works Department premises claimed by the Crown; on the west by the village limit of Maduragama.

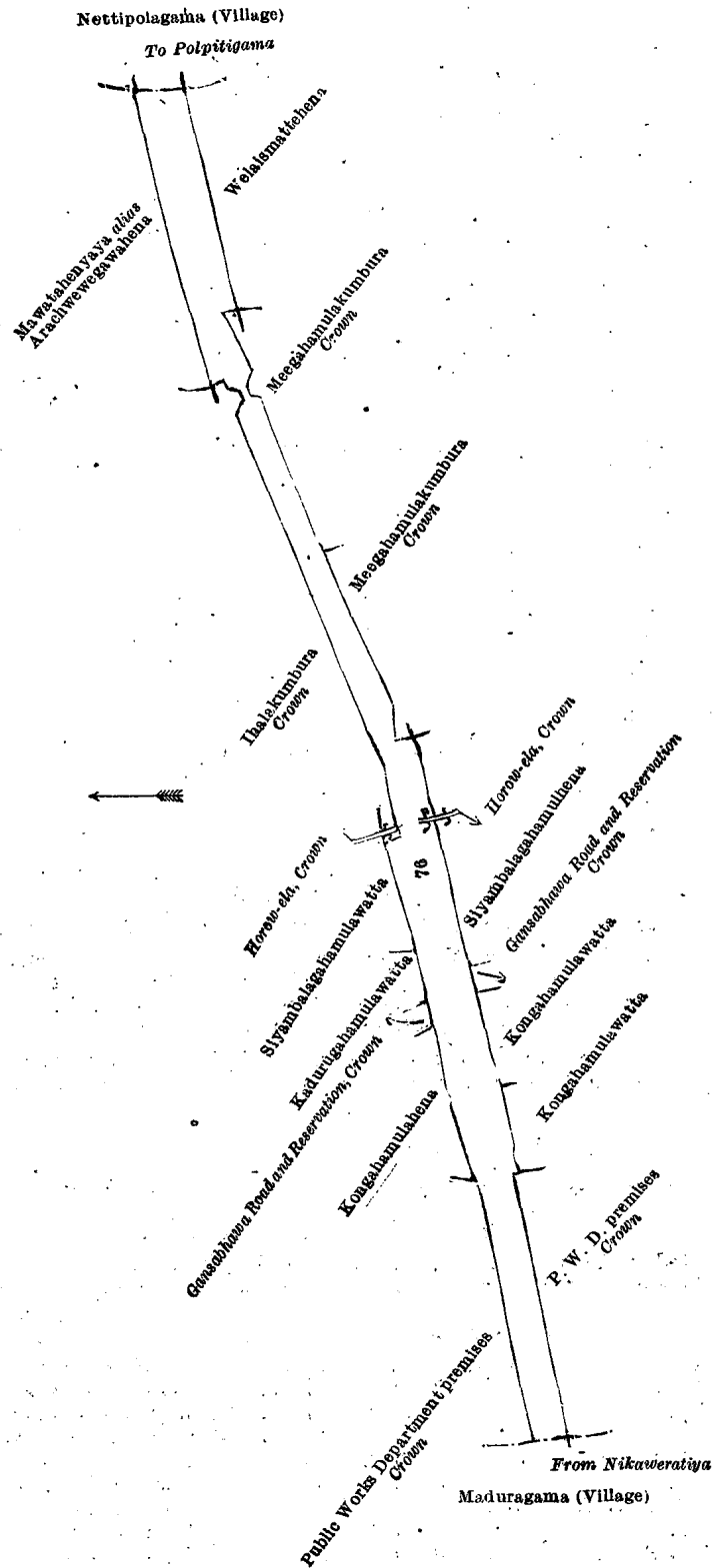


1, 2, 3, 4, 5, 6, 7, 8, 9, 10, 11, 12, 13,  
 14, 15, 16, 17, 19, 22, 23, 24, 25, 26,  
 27, 28, 29, 30, 31, 33, 34, 35, 36, 37,  
 38, 39, 40, 41, 42, 43, 44, 51, 63, 66,  
 67, 68, 69, 70, 71, 72, 73, 74, 77, 82,  
 85, 85A, 85B, 85C, 85D, 85E, 85F, 85G,  
 85H, 88, 89, 92, 93, 95, 97, 98, and 101

Surveyor-General's Office,  
 Colombo, November 5, 1921.

Scale of 16 Chains to an Inch.

G. K. THORNHILL,  
 for Surveyor-General.



Surveyor-General's Office,  
Colombo, November 24, 1921.

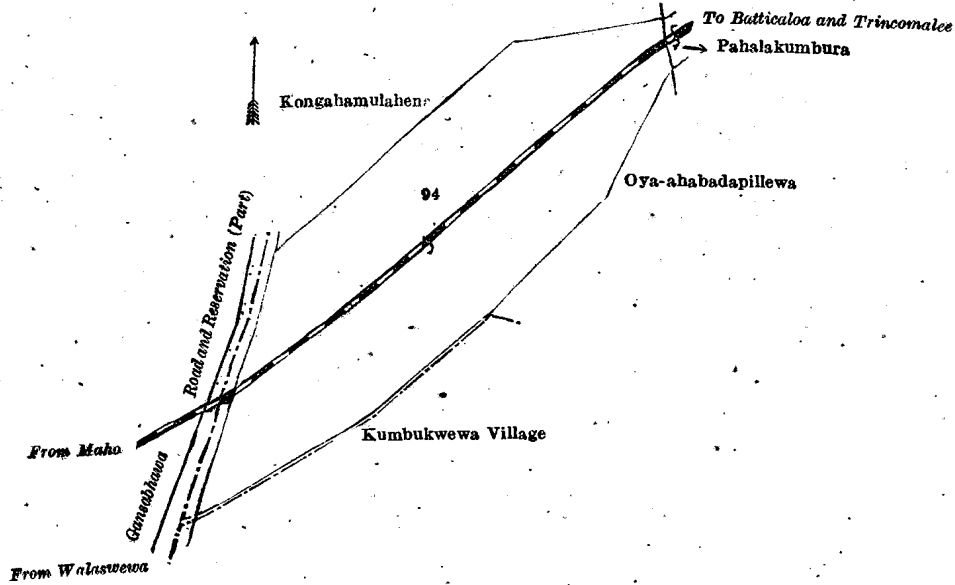
Scale of 4 Chains to an Inch.

G. K. THORNHILL,  
for Surveyor-General.

III.—Block survey preliminary plan 1,851.

Lot.	Name of Land.	Extent, A. R. P.
94	Kongahamulahena (Inclusive of the railway line passing through the land.)	4 0 7.2

and bounded as follows: on the north by Kongahamulahena claimed by M. K. Ausadahami and others; on the east by Pahalakumbura claimed by M. K. Ausadahami and others, Oyahabadapillewa claimed by Korallagegedera Ausadahami and others, the village limit of Kumbukwewa; on the south by the village limit of Kumbukwewa; on the west by part of Gansabhawa road and reservation (the village limit of Maduragama).



Surveyor-General's Office,  
Colombo, November 24, 1921.

Scale of 4 Chains to an Inch.

G. K. THORNHILL,  
for Surveyor-General.

Kurunegala S. O. 9.—1922.

**Ratnapura Notice No. 8,038.**

**Notice under "The Waste Lands Ordinances of 1897, 1899, 1900, and 1903."**

TAKE notice that unless within three months from January 27, 1922, the persons, if any, who claim any interest in the lands hereinafter mentioned or in any one or more of such lands or to some interest therein make claim in person or in writing to the said lands or any of them or to some interest therein to M. M. Wedderburn, Esq., Special Officer appointed under section 28 of "The Waste Lands Ordinances of 1897, 1899, 1900, and 1903," at his office at Colombo :

Such Special Officer, in pursuance of the powers vested in him by the said Ordinances, will declare by writing under his hand that the said lands, or such of them as to which no claim has been made, are the property of the Crown.

M. M. WEDDERBURN,  
Special Officer.

NOTE.—A claim to a right of way over the said lands or any of them is a claim to an interest in the land or lands.

*Description of the Lands referred to.*

The following lots situated in the village of Hapurudeniya, in the Meda pattu of the Atakalan korale of the Ratnapura District, in the Province of Sabaragamuwa, as described in the annexed diagram :—

Block survey preliminary plan 188.

Lot.	Name of Land.	Extent, A. R. P.	Lot.	Name of Land.	Extent, A. R. P.
1	Part of Atakalan-ela	2 0 10	22	Gansabhawa para (path)	0 2 30
2	Polwattehena	4 3 25	32	Agaregamatayanapara (footpath)	0 1 11.
3	Ela	0 2 12	33	Diganehena or Diganegodahena	6 1 24
4	Galmunehena <i>alias</i> Peellagawahena	4 3 39	38	Nindawattehena	1 1 39
6	Ambalankadehena	0 3 2	43	Gamwasamehenyaya, Polwattehena, Batalahena, Dewrupitiahena <i>alias</i> Edandagawahena, Lindagawahena, Nayahena, and Atugederahenyaya	72 1 26
10½	Dehigahakumburegodahena <i>alias</i> Ambalandyehena	0 3 1	44	Kiramanahena	0 3 15
12	Gansabhawa para (path)	0 0 5	47	Bogahamullegodellehena	0 1 17
13	Maweekumburegodahena	2 2 30			
16	Diganegodahena and Nindawattheyaya	24 1 37			
17	Karandaketiyekele	4 0 7			
					127 3 10

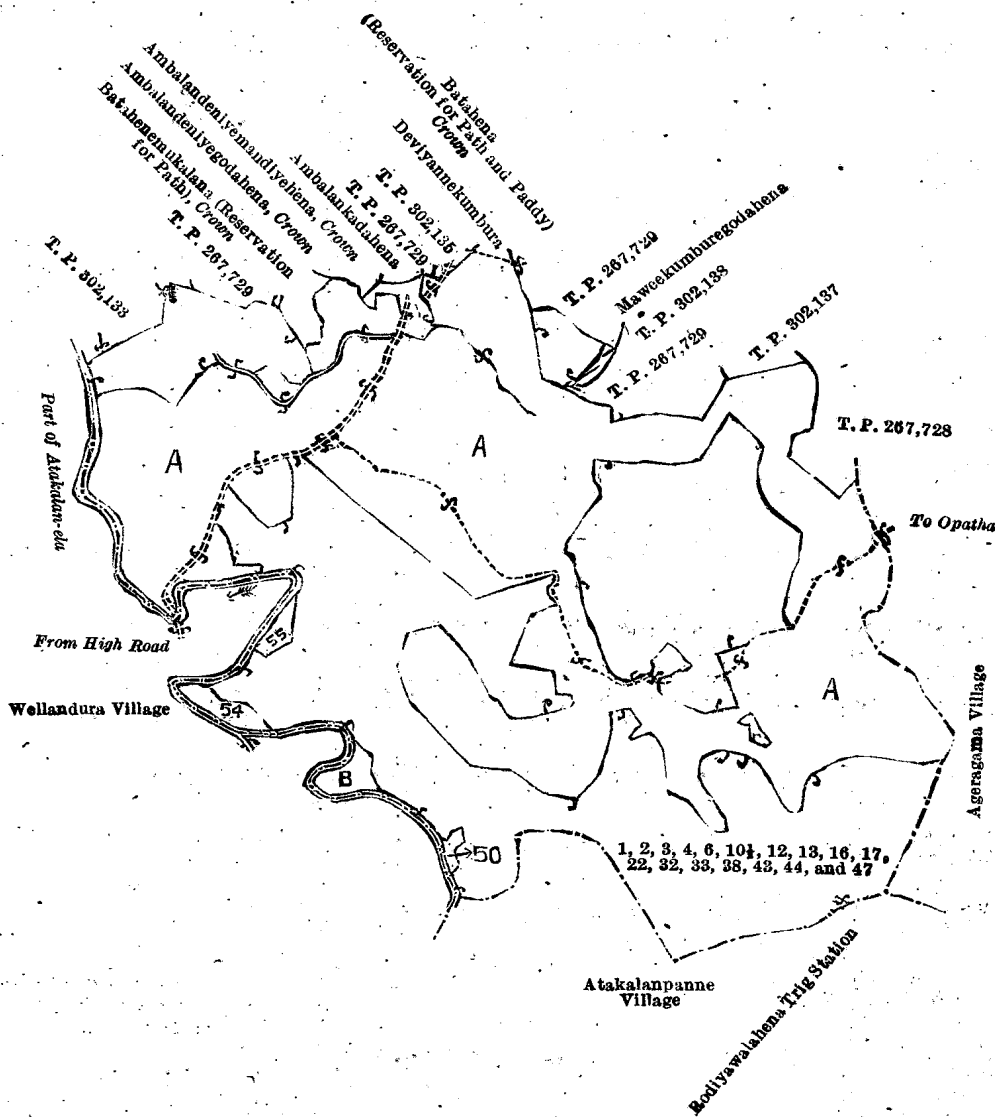
and bounded as follows : on the north by T. Ps. 302,133 and 267,729, Batahenemukalana (reservation for path) declared to be the property of the Crown under the Waste Lands Ordinances, Ambalandyehodahena declared to be the property of the Crown under the Waste Lands Ordinances, Ambalandyehodahena declared to be the property of the Crown under the Waste Lands Ordinances, Ambalandyehodahena declared to be the property of the Crown under the Waste Lands Ordinances, Ambalandyehodahena claimed by the Opatha Tea and Rubber Company, T. P. 267,729, T. P. 302,135, Deviyannekumbura claimed by Kiri Banda Gajanayaka and others, Batahena (reservation for path and paddy) declared to be the property of the Crown under the Waste Lands Ordinances, T. P. 267,729, Maweekumburegodahena claimed by the Opatha Estate Company, T. Ps. 302,133, 267,729, and 302,137 ; on the east by T. P. 267,728, the village limit of Ageragama ; on the south by the village limits of Atakalanpanne and Wellandura ; on the west by the village limit of Wellandura (part of Atakalan-ela).



NOTE.—The following lots lying within the above-mentioned boundaries are excluded from this notice, and no part of their aggregate acreage of 134 acres 2 roods and 20 perches is included in the acreage of 127 acres 3 roods and 10 perches given above :—

Block survey preliminary plan 188.

Lot.	Name of Land.	Extent, A. R. P.	Lot.	Name of Land.	Extent, A. R. P.
A 5 ..	Ambalandeniya ..	2 2 36	A 34 ..	Diganegodahena ..	2 1 4
A 6A ..	Ambalankadewatta ..	0 1 26	A 35 ..	Karawitadeniye Udahadeniya, Karawitadeniyekumbura, Medakellekumburuyaya, Pahalakellekumbura, Wekadadeniya, and Walapotte-kellekumbura ..	9 2 24
A 8 ..	Ambalankadehena ..	0 0 21	A 36 ..	Gammamepahalakella ..	0 0 27
A 8A ..	Hapurudeniyawatta ..	0 0 2	A 37 ..	Nindawattehena ..	0 1 30
A 9 ..	Ambalankadehena ..	0 0 25	A 39 ..	Do. ..	0 1 6
A 10 ..	Deviyannekumbura and Handunnekumbura ..	6 2 20	A 40 ..	Wadiyewatta ..	0 1 38
A 14 ..	Amunuwelepurana <i>alias</i> Huratalasweduma ..	2 1 9	A 41 ..	Do. ..	2 2 14
A 15 ..	Hapurudeniyewatta ..	14 0 10	A 42 ..	Hapurudeniyewatta ..	12 2 11
A 18 ..	Diganekumbura ..	4 0 8	A 43A ..	Polwattehena <i>alias</i> Hapurudeniyawatta ..	3 3 19
A 19 ..	Hapurudeniyewatta ..	20 1 19	A 45 ..	Hapurudeniyawatta ..	3 1 33
A 20 ..	Deviyannekumbura ..	0 0 15	A 46 ..	Bogahamulleheniya ..	0 0 10
A 21 ..	Dehigahakumbura ..	2 1 9	A 48 ..	Bandarawatta ..	0 0 18
A 23 ..	Hapurudeniyewatta ..	3 3 32	A 49 ..	Hapurudeniyewatta ..	6 2 27
A 24 ..	Gedaragawadeniya ..	0 2 24	50 ..	Palamagawadeniya ..	0 1 7
A 25 ..	Do. ..	0 3 31	B 51 ..	Meegahawattehena ..	0 2 22
A 26 ..	Yshalabendiwatta, Yahalabendiwattaramba <i>alias</i> Gorakagahamitiyewatta ..	5 0 32	B 52 ..	Meegahawatta ..	0 2 29
A 27 ..	Hapurudeniyewatta <i>alias</i> Tenedolahena ..	10 0 6	54 ..	Appuwagedeniya ..	1 0 26
A 28 ..	Umandolawatta ..	3 2 18	55 ..	Atugedarawatta ..	0 3 25
A 29 ..	Ganga-addarawatta ..	1 1 14			
A 30 ..	Medagederawatta <i>alias</i> Arawe ..	2 0 21			
A 31 ..	Hapurudeniyewatta ..	7 0 32			
					134 2 20



Surveyor-General's Office,  
Colombo, July 23, 1920.

Scale of 16 Chains to an Inch.  
Ratnapura S. O. 1—1922.

F. J. SALMON,  
for Acting Surveyor-General.

## Ratnapura Notice No. 8,039.

## Notice under "The Waste Lands Ordinances of 1897, 1899, 1900, and 1903."

TAKE notice that unless within three months from January 27, 1922, the persons, if any, who claim any interest in the lands hereinafter mentioned or in any one or more of such lands or to some interest therein make claim in person or in writing to the said lands or any of them or to some interest therein to M. M. Wedderburn, Esq., Special Officer appointed under section 28 of "The Waste Lands Ordinances of 1897, 1899, 1900, and 1903," at his office at Colombo:

Such Special Officer, in pursuance of the powers vested in him by the said Ordinances, will declare by writing under his hand that the said lands, or such of them as to which no claim has been made, are the property of the Crown.

M. M. WEDDERBURN,  
Special Officer.

NOTE.—A claim to a right of way over the said lands or any of them is a claim to an interest in the land or lands.

## Description of the Lands referred to.

The following lots situated in the village of Karandana (part), in the Meda pattu of the Kuruwiti korale of the Ratnapura District, in the Province of Sabaragamuwa, as described in the annexed diagrams:—

## I.—Block survey preliminary plan 54.

Lot.	Name of Land.	Extent, A. R. P.	Lot.	Name of Land.	Extent, A. R. P.
1	Handagalamukalana (Labugama reserve)	4 1 27	147	Tikpolahenekandemukalana (Labugama reserve)	6 0 0
2	Kirihalgahagawahena (do.)	4 0 12	148	Handagalamukalana (Labugama reserve)	8 1 24
3	Inimagalangamukalana	20 3 1	149	Hirihalgahahenyaya	8 3 1
4	Inimagagawahenyaya	5 1 17	150	Bada-amuwemukalana alias Handagalamukalana	30 2 33
5	Inimagalahena	2 0 15	151	Bada-amuwehena	1 0 3
7	Galpallehena	2 2 5	151½	Do.	0 0 33
12	Nugagahahena	0 2 13	187	Hingurehena	13 1 24
15	Kokunagahahenyaya	3 2 16	188	Heen-dola (half the area of stream)	2 2 3
18	Galgedewatta alias Kokunagahahena	2 0 1	189	Minuwandenyahena	2 2 15
24½	Maha-dola (half the area of stream)	0 1 1	190	Tibbotukandemukalana	0 2 7
38	Amunewatta	1 0 32	191	Erabodupelpolawatta	0 3 9
64	Kirimetielewatta	1 1 11	194	Tibbotukandemukalana	9 3 20
64½	Do. (road reservation)	0 0 24	196	Do.	28 0 15
67	Amunawatta	1 0 10	219	Handagalahena	0 2 0
71	Alubogahahena	0 3 27	220	Do.	0 3 32
77	Do.	0 1 19	221	Handagalakandemukalana	15 1 35
78	Do.	3 0 2	222	Handagalahena	0 2 2
80	Helehena	9 2 33	223	Do.	8 0 11
82	Helehenewatta	1 0 0	244	Peellewattahena	0 3 7
85	Pambehena	27 2 28	261	Habaralagahahena	7 0 20
94	Hingurehenawatta	2 3 19	276	Tibbotukandemukalana	0 1 28
95	Hingurehena	4 0 20	277	Mala dola (stream)	0 0 4
96	Hingurehenewatta	2 1 8	278	Tibbotukandemukalana	0 0 4
97	Do.	0 1 2	279	Indolagodahena	1 0 31
98	Bulatwelahena	0 1 4	281	Habaralagahahena	0 1 25
100	Pambehena	3 2 23	285	Punchikumburehena	0 1 10
101	Hingurehena	21 0 9	293	Gansabhawa road	1 1 38
102	Do.	5 1 9	324	Handagalamukalana	3 0 35
103	Pambehennemukalana	6 2 14	325	Handagalakandemukalana	2 1 28
105	Medikelemukalana or Pambehena-mukalana	5 1 33	326	Handagalakandehena	0 2 32
124	Maha-dola (stream)	4 2 20	327	Do.	0 1 35
142	Inimagalangamukalana	0 2 38			
144	Etalangahena	5 0 7			
145	Kirihalgahagawahena and Inimagagawahena	11 0 4			322 1 28

and bounded as follows: on the north by the boundary of the Palle pattu; on the east by part of Henda-dola (the village limits of Milipola and Kiriporuwa); on the south by the In-dola, a road, part of In-dola (the village limit of Wewila); on the west by part of In-dola (the village limit of Wewila), the boundary of the of the Western Province.

NOTE.—The following lots lying within the above-mentioned boundaries are excluded from this part of the notice, and no part of their aggregate acreage of 728 acres 1 rood and 25 perches is included in the acreage of 322 acres 1 rood and 28 perches given above:—

## Block survey preliminary plan 54.

Lot.	Name of Land.	Extent, A. R. P.	Lot.	Name of Land.	Extent, A. R. P.
A 6	Karandana estate	12 0 33	A 25	Midellagahahena	0 0 33
A 8	Bada-amuwa-dola (stream)	0 3 30	A 26	Wetiya-ela (stream)	0 0 3
A 9	Ela (stream)	0 0 12	A 27	Midellagahahena	0 2 13
A 10	Kirihalgalangahahena alias Bada-amuwehena	0 2 35	A 28	Kemanwetiylangadeniya	0 1 29
A 11	Punchikumburedeniya	0 2 5	A 29	Hompologodella, Yagalagodahena	1 1 24
A 13	Kelagahawatta	0 3 8	A 30	Midellagahadeniya	0 3 5
A 14	Gonnagahawatta	2 3 28	A 31	Do. (road reservation)	0 0 19
A 16	Galgodawatta	1 1 28	A 32	Ganimewatta alias Helehenawatta (road reservation)	0 0 19
A 17	Kokunagahawatta	1 1 1	A 33	Ganimewatta alias Helehenawatta	0 3 4
A 19	Kelagahahena alias Paragahawahena	0 2 11	A 34	Not used.	
A 20	Kellagahahena	1 3 30	A 35	Helehenawatta	0 1 25
A 21	Kelagahawatta alias Galgediwatta	1 3 36	A 36	Adipara (footpath)	0 0 7
A 22	Adipara (footpath)	0 0 5	A 37	Andunwennagawahena alias Helehenawatta	2 2 36
A 23	Do. (do.)	0 0 17	A 37½	Helehena alias Ganimehena (road reservation)	0 0 9
A 24	Kovilegodellawatta	7 3 32			

Lot.	Name of Land.	Extent, A. R. P.	Lot.	Name of Land.	Extent, A. R. P.
A 39	Amunewatta	1 0 30	A 120	Yagalgodawatta (road reservation)	0 0 30
A 40	Amunewatta (road reservation)	0 0 30	A 121	Do.	0 2 32
A 41	Road (cart track)	2 3 37	A 122	Karandana estate (road reservation)	0 3 31
A 41A	Road ( do. )	0 3 12	A 123	Do.	5 2 19
A 42	Pelongahawatta (reservation for road)	0 0 18	A 125	Do.	2 1 8
A 43	Pelongahawatta <i>alias</i> Dawatagahawatta	0 1 25	A 126	Adipara (footpath)	0 1 3
A 44	Dawatagahawatta <i>alias</i> Pelongahawatta	0 2 28	A 127	Karandana estate (road reservation)	0 0 20
A 45	Do. (road reservation)	0 1 6	A 128	Do. ( do. )	0 0 24
A 46	Midellagahakumburekamata (threshing-floor)	0 0 13	A 129	Ela (stream)	0 0 6
A 47	Midellagahakumbura	4 0 36	A 129½	Ela ( do. )	0 0 8
A 48	Ela (stream)	0 0 7	A 130	Karandana estate (road reservation)	0 0 4
A 49	Komarikagalapalldeniyedola (stream)	0 1 30	A 131	Do. ( do. )	0 1 16
A 50	Kirimeti langawatta	0 2 37	A 132	Do.	4 2 19
A 51	Adipara (footpath)	0 0 6	A 133	Bada-amuwehena	0 1 26
A 52	Kirimetiwalawatta <i>alias</i> Galpottawatta	1 1 0	A 134	Bada-amuwewatta	0 0 34
A 53	Do.	0 3 22	A 135	Do.	0 3 5
A 54	Do. (road reservation)	0 0 10	A 136	Adipara (footpath)	0 0 2
A 55	Do.	0 0 9	A 137	Bada-amuwewatta	0 1 15
A 56	Wetakeiyapotteliyadda	0 2 13	A 138	Karandana estate	11 1 28
A 57	Kobomellagahagawawatta <i>alias</i> Godellawatta	0 0 15	A 139	Do.	1 0 36
A 58	Do. (road reservation)	0 0 8	A 140	Galapalle-dola (stream)	0 0 20
A 59	Not used.		A 141	Inimagagawa-dola (stream)	0 1 20
A 60	Wetakeiyapotteliyadda (road reservation)	0 0 27	A 143	Karandana estate	9 1 18
A 61	Ela (stream)	0 0 5	A 146	Kirihalgahagawa-dola (stream)	1 0 17
A 62	Kirimetiela-aswedduma (road reservation)	0 0 13	A 152	Kiriathula-dola (stream)	0 1 1
A 63	Do.	1 0 7	A 153	Karandana estate	1 3 10
A 65	Amunawatta	0 0 14	A 154	Kiriathula-dola (stream)	0 0 33
A 66	Do.	1 0 26	A 155	Karandana estate (road reservation)	0 0 17
A 66½	Do. (road reservation)	0 0 10	A 156	Krandana estate	14 3 5
A 68	Helehenawatta	0 0 12	A 157	Ela (stream)	0 0 23
A 69	Helehenawatta	1 1 1	A 158	Karandana estate	3 3 3
A 70	Helehenewattekumbura	0 1 12	A 159	Bada-amuwewatta	0 1 6
A 70½	Kirimetiela and Helehenadola (streams)	0 1 4	A 160	Do.	1 0 10
A 72	Kirimetiela <i>alias</i> Alubogahawatta	0 2 7	A 161	Bada-amuwehena	1 1 31
A 73	Alubogahawatta (road reservation)	0 0 9	A 162	Adipara (footpath)	0 0 9
A 74	Road (path)	0 0 13	A 163	Karandana estate (road reservation)	1 1 18
A 75	Kirimetiela <i>alias</i> Alubogahawatta	0 0 13	A 164	Do. ( do. )	1 2 16
A 76	Adipara (footpath)	0 0 7	A 165	Do.	7 3 8
A 79	Helehenadeniya	0 2 8	A 166	Do.	4 1 0
A 79½	Do.	0 0 12	A 167	Do. (road reservation)	0 2 36
A 81	Amuna-dola (stream)	0 0 33	A 168	Nakanda-ela (stream)	0 1 15
A 83	Helehenawatta	4 3 36	A 169	Nakandadeniyewatta	1 2 30
A 84	Do.	23 3 0	A 170	Nakandadeniya	0 1 0
A 86	Pambehnewatta	2 0 26	A 171	Nakandadeniyewatta	0 1 7
A 87	Ethanawalagawahena	0 1 19	A 172	Do.	0 1 30
A 88	Diyabubulehenawatta	4 1 37	A 173	Yakalgodewatta	0 1 38
A 89	Do.	1 0 20	A 174	Nakandadeniyewattehena	3 1 25
A 90	Diyabubule-dola (stream)	0 1 15	A 175	Dawatagahahenawatta	3 0 27
A 91	Diyabubulehenawatta	3 3 20	A 176	Yagalgodawatta	0 0 8
A 92	Diyabubulewatta	2 0 29	A 177	Yagalgodahena	1 1 15
A 92½	Diyabubulehene-dola (stream)	0 0 6	A 178	Thunandadeniyahenekumbura	2 0 6
A 93	Hinguredeniya	0 0 34	A 179	Komarikagalawatta	49 2 7
A 99	Hingure-dola (stream)	0 1 7	A 180	Do.	2 1 35
A 104	Adipara (footpath)	0 0 37	A 181	Minuwandeniya	0 2 35
A 106	Komarikagalawatta	18 2 6	A 182	Minuwandeniyalangawatta	0 3 7
A 107	Kabbala-dola (stream)	0 1 21	A 183	Do.	1 2 26
A 108	Komarikagalawatta	1 3 19	A 184	Do.	1 2 8
A 109	Adipara (footpath)	0 1 18	A 185	Do.	3 2 36
A 110	Komarikagalawatta	0 3 4	A 186	Hingure-dola (stream)	0 2 8
A 111	Kirimetiela-aswedduma	3 0 24	A 192	Erabodupelpolawatta	2 0 2
A 112	Kirimetiela-aswedduma (road reservation)	0 0 38	A 193	Do. or Koskolawatta	4 1 8
A 113	Kirimetiela langawatta ( do. )	0 0 31	A 195	Do.	0 1 35
A 114	Do.	0 0 15	A 197	Tibbotukandamukalana	159 2 26
A 115	Karandana estate (road reservation)	0 1 0	A 198	Elawalmandiyahena	0 3 9
A 116	Alubogahawatta or Godaporagahawatta	0 1 24	A 199	Do.	0 3 38
A 117	Godaporagahawatta (road reservation)	0 0 20	A 200	Annakkadolawatta	0 1 30
A 118	Yagalgodahena ( do. )	0 0 15	A 201	Tibbotukandahena	0 0 15
A 119	Do.	0 1 25	A 202	Annakkadolawattehena	0 1 35
			A 203	Annakkadolewatta	0 3 27
			A 204	Komarikagalawatta	10 2 12
			A 205	Alubogahawatta	2 3 20
			A 206	Yagalgodawatta	0 0 32
			A 207	Do.	0 1 11
			A 208	Do.	0 0 21
			A 209	Pathalawalchenewatta	0 2 9
			A 210	Karandana estate	8 2 37
			A 211	Lindamula-dola (stream)	0 3 3
			A 212	Karandana estate (road reservation)	0 0 12
			A 213	Do.	0 0 4
			A 214	Karandana estate	3 0 7
			A 215	Do. (road reservation)	0 2 1
			A 216	Do. ( do. )	0 2 10

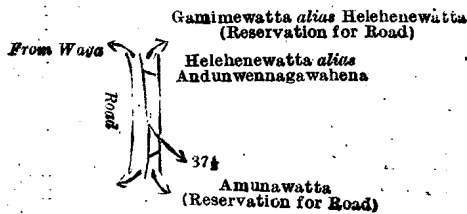
Lot.	Name of Land.	Extent, A. R. P.	Lot.	Name of Land.	Extent, A. R. P.
A 217	Karandana estate	3 0 7	A 282	Pahalawatta	0 1 18
A 218	Lindamula-dola (stream)	0 1 33	A 283	Not used.	
A 224	Handagalawatta	21 3 4	A 284	Not used.	
A 225	Karandana estate	0 2 3	A 286	Punchikumburalangawatta	0 0 39
A 226	Do. (road reservation)	0 0 36	A 287	Not used.	
A 227	Do. (do.)	0 1 2	A 288	Not used.	
A 228	Handagalawatta	0 3 0	A 289	Punchikumburelangahena	1 0 15
A 229	Do.	22 2 6	A 290	Habarelagahenewatta	0 3 25
A 230	Patalawalewatta	3 2 3	A 291	Do.	0 2 38
A 231	Komarikagalawatta	1 3 30	A 292	Mahawatta	2 3 2
A 232	Alubogahadeniya-dola (stream)	0 0 10	A 294	Neluwakandemahawatta	1 0 19
A 233	Annakka-dola (stream)	0 1 39	A 295	Mahakumbura	1 1 21
A 234	Annakkadolahena	0 1 23	A 296	Ela (stream)	0 0 11
A 235	Annakkadolawatte	0 0 28	A 297	Baduwatta	2 3 22
A 236	Annakkadolahena	0 1 13	A 298	Udahawettehena	0 2 18
A 237	Annakkadolawetta	0 1 32	A 299	Egodakumbura	0 2 14
A 238	Do.	0 2 30	A 300	Egodawatta	0 3 0
A 239	Do.	0 0 37	A 301	Karandana estate	12 2 15
A 240	Tibbotukandehena	0 0 24	A 302	In-dola (stream)	1 0 16
A 241	Do.	0 0 31	A 303	Kosinne-dola (stream)	0 1 34
A 242	Not used.		A 304	Thithahawelahenewatta	0 0 6
A 243	Annakkadolewatta	0 2 12	A 305	Do.	3 2 37
A 245	Peelewatta	4 1 15	A 306	Karandana estate	2 0 4
A 246	Polehenewatta	0 2 1	A 307	Do. (road reservation)	0 1 34
A 247	Adipara (footpath)	0 0 24	A 308	Do. (do.)	0 2 3
A 248	Polelwatta	0 2 19	A 309	Do.	1 2 7
A 249	Do.	0 0 31	A 310	Do.	1 1 3
A 250	Pahalakandewatta	1 1 26	A 311	Do. (road reservation)	0 1 7
A 251	Miyankolatennewattehena	2 0 23	A 312	Do. (do.)	0 1 2
A 252	Miyankolatennewatte	0 3 35	A 313	Do.	7 2 16
A 252½	Adipara (footpath)	0 1 2	A 314	Maha-dola (stream)	0 0 22
A 253	Udahagederawatta	0 2 1	A 315	Karandana estate	2 0 32
A 254	Kadawatagawahena or Miyankolatenhena	2 1 9	A 316	Do. (road reservation)	0 1 2
A 255	Polel-dola (stream)	0 0 29	A 317	Do. (do.)	0 1 1
A 256	Miyankolatennewatta	0 3 13	A 318	Do.	0 1 34
A 257	Kadawatalangawatta	1 2 9	A 319	Do.	0 1 25
A 258	Do.	0 1 7	A 320	Kekunagaha-dola (stream)	0 0 35
A 259	Do.	0 2 22	A 321	Karandana estate	2 0 5
A 260	Peele-dola (stream)	0 2 33	A 322	Do. (road reservation)	0 2 4
A 262	Delmulawatta, &c.	0 3 3	A 323	Do. (do.)	0 2 0
A 263	Do.	1 2 10	A 328	Karandana estate	56 3 22
A 264	Not used.		A 329	Ingehuheneduwa (island)	0 0 8
A 265	Kandewatta	2 0 15	A 330	Karandana estate	11 2 35
A 266	Kandewattehena	0 1 22	A 331	Do. (road reservation)	0 2 22
A 267	Do.	0 0 13	A 332	Ingehuhena-dola (stream)	0 1 1
A 268	Not used.		A 333	Karandana estate (road reservation)	1 0 11
A 269	Not used.		A 334	Do.	0 3 4
A 270	Not used.		A 335	Hingurehena-dola (stream)	0 3 33
A 271	Kandewattepaulakela	0 1 4	A 336	Karandana estate	7 0 35
A 272	Not used.		A 337	Halgahagama-dola (stream)	0 1 17
A 273	Indola-obadawatta	0 1 7	A 338	Karandana estate	25 0 25
A 274	Not used.		A 339	In-dola (half the area of stream)	0 3 17
A 275	In-dola (stream)	1 0 6	A 339½	In-dola (stream)	0 0 13
A 280	Linda-dola (stream)	0 0 32			
					728 1 25

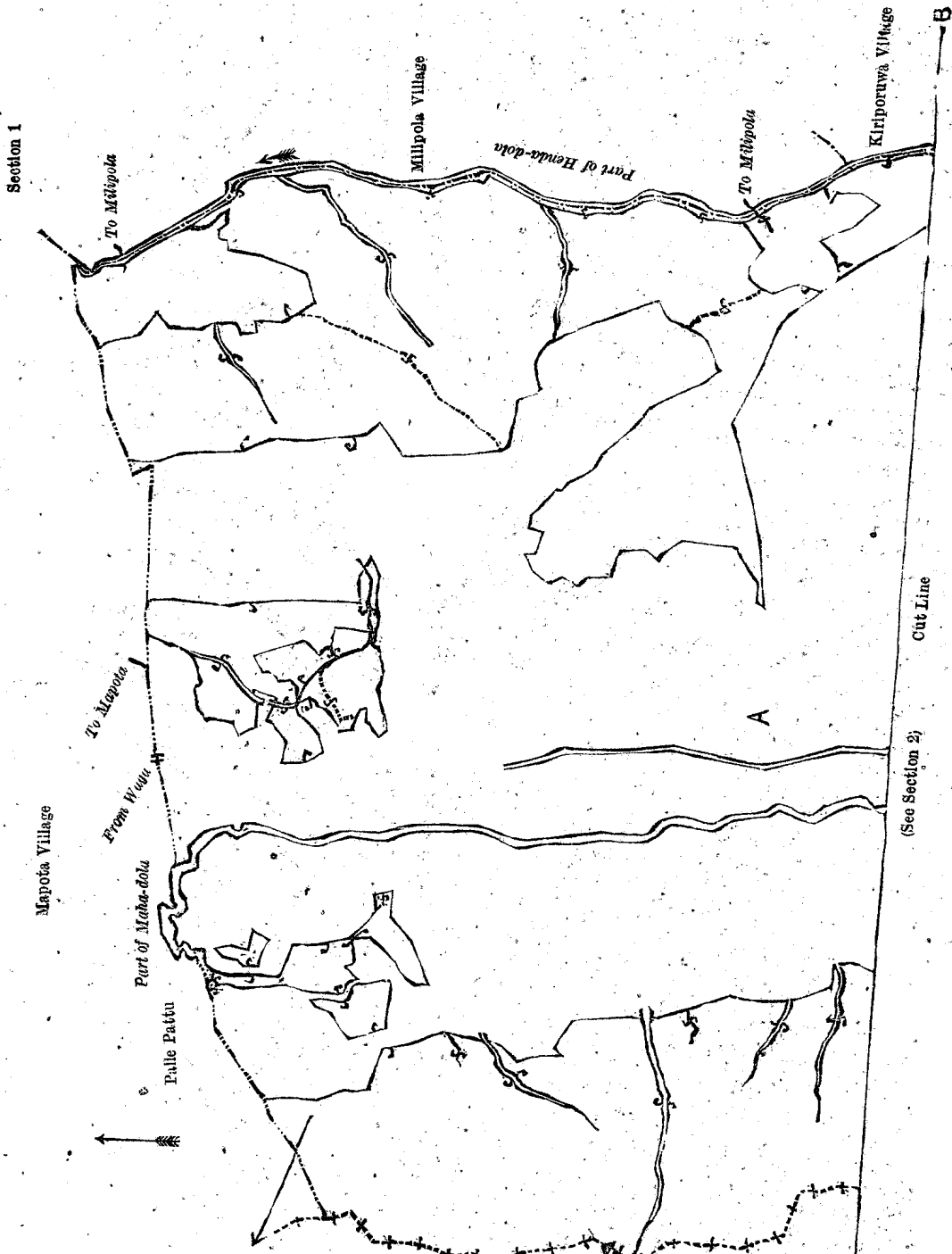
[For Diagrams of Section I. and II. see pages 101 and 102.]

II.—Block survey preliminary plan 54.

Lot.	Name of Land.	Extent, A. R. P.
37½	Welihena <i>alias</i> Ganimehena (reservation for road)	0 0 9

and bounded as follows : on the north by Ganimawatta *alias* Helehenewatta (reservation for road) claimed by N. P. Gazdar ; on the east by Helehenewatta *alias* Andunwennagawahena claimed by N. P. Gazdar ; on the south by Amunawatta (reservation for road) claimed by Liyana Arachchilage Appuhamy ; on the west by the road to Waga.

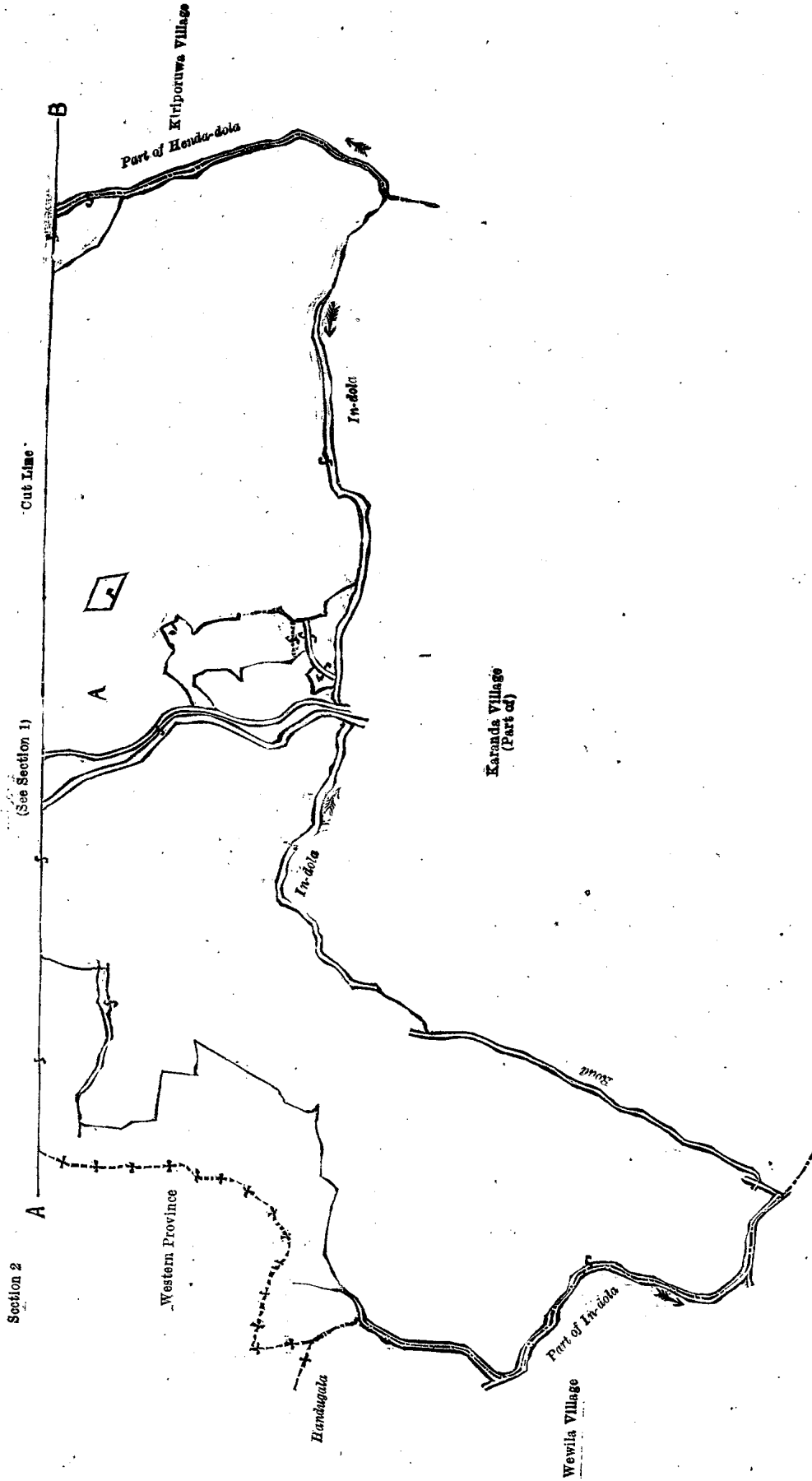




- 1, 2, 3, 4, 5, 6, 7, 12, 15, 18, 24, 25, 26, 64,
- 64, 67, 71, 77, 78, 80, 82, 86, 94, 96,
- 96, 97, 98, 100, 101, 102, 108, 108, 124,
- 142, 144, 145, 147, 148, 149, 150, 151,
- 151, 187, 188, 189, 190, 191, 194, 198,
- 210, 220, 221, 222, 223, 244, 251, 276,
- 277, 278, 279, 281, 285, 288, 294, 325,
- 326, and 327

Western Province  
 Tikvahaneharadas

(See Section 2)



Surveyor-General's Office,  
Colombo, July 30, 1921.

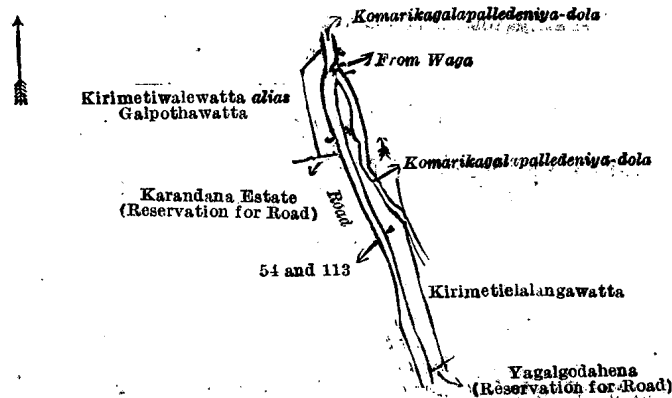
Scale of 16 Chains to an Inch.

G. K. THORNHILL,  
for Surveyor-General.

## III.—Block survey preliminary plan 54.

Lot.	Name of Land.	Extent, A. R. P.
54	Kirimetiwalawatta <i>alias</i> Galpottewatta (reservation for road)	0 0 10
113	Kirimetielalangawatta (reservation for road)	0 0 31
		0 1 1

and bounded as follows: on the north by Komarikagalapalldeniya-dola; on the east by Komarikagalapalldeniya-dola, Kirimetiwalangawatta claimed by D. J. R. Gunawardena; on the south by Yagalgodahena (reservation for road) claimed by Liyana Arachchilage Podisingho and others; on the west by a road, Karandana estate (reservation for road) claimed by Messrs. Carson & Co., Kirimetiwalawatta *alias* Galpottewatta claimed by Liyana Arachchilage Podisingho and others



Surveyor-General's Office,  
Colombo, July 4, 1921.

Scale of 4 Chains to an Inch.  
Ratnapura S. O. 2—1922.

G. K. THORNHILL,  
for Surveyor-General.

## LAND SALES IN THE CENTRAL PROVINCE.

No. 2,558, C. P.—The Government Agent, Central Province, will on Tuesday, March 28, 1922, at 1.30 P.M., at his office in Kandy Kachcheri, put up to auction, for sale or settlement, or will otherwise dispose of, the under-mentioned portions of Crown land, in accordance with the regulations of Government regarding land sales. Five allotments of land situated in the Pata Hewaheta and Uda Bulatgama divisions of the Kandy District of the Central Province.

Preliminary plan 7,078. Village—Uda Mailapitiya in Hewawissa korale of Pata Hewaheta division.

Lot.	Name of Land.	Name of Applicant.	Description.	Extent.		Upset price per acre, Rs.
				A.	R. P.	
9	Hatbayawatta	Chena		0	1 26	50*
10	Hatbayawatta	Chena		0	0 13	50*
11	Hatbayawatta	Chena		0	1 8	50*

Preliminary plan 7,257. Village—Rambukpitiya in Pasbage korale of Uda Bulatgama division.

Lot.	Name of Land.	Name of Applicant.	Description.	Extent, A. R. P.	Upset price per acre, Rs.
1	Rathehinna	Tana Abdul Rahiman Lebbe	Native garden contains 6 jak trees 4 to 15 years old, 1 del tree 6 years old, yams and plantations, 3 mud huts, and 1 temporary shed	0 2 18	156
2	Do.	do.	Patana	0 2 25	156

\* Re-advertised.

Further particulars regarding these lands can be obtained from the Government Agent, Central Province, and their plans from the Surveyor-General.

Colonial Secretary's Office,  
Colombo, January 29, 1922.

GRAEME THOMSON,  
Colonial Secretary.

No. 2,559, C. P.—The Government Agent, Central Province, will on Monday, April 24, 1922, at 1.30 P.M., at his office in Kandy Kachcheri, put up to auction, for sale or settlement, or will otherwise dispose of, the under-mentioned portions of Crown land, in accordance with the regulations of Government regarding land sales. Seven allotments of land situated in the Uda Dumbara, Pata Hewaheta, and Uda Bulatgama divisions of the Kandy District of the Central Province.

Preliminary plan 6,626. Village—Pallewela in Gandeke korale of Uda Dumbara division. Claimant—Crown.

Lot.	Name of Land.	Name of Applicant.	Description.	Extent, A. R. P.	Upset price per acre, Rs.
1	Nidanekumbura	D. Mudiyanse	Paddy field	0 1 4	300*

Preliminary plan 7,064. Village—Dulmure in Gandahaye korale of Pata Hewaheta. Claimant—Crown.

Lot.	Name of Land.	Name of Applicant.	Description.	Extent.		Upset price A. R. P. per acre, Rs.
				A. R. P.	per acre, Rs.	
1	Kumburuwelgollehena	—	Native garden contains jak trees 15 years old	0	0	13 56*
2	Kalugalahena	—	Chena	3	2	5 46*
3	Lackamehena	—	Chena	0	0	14 46*
4	Do.	—	Native garden contains jak trees 15 years old and vegetable	0	0	34 66*
5	Kalugalahena	—	Crown	3	2	9 70·50*

Preliminary plan 6,865. Village—Pallegama in Pasbage korale of Uda Bulatgama division. Claimant—Crown.

1	Nelligahamulapatana and Dimbulgahakumburehena	Mr. Dawburn	Patana	3	3	8 70
---	---	-------------	--------	---	---	------

\* Re-advertised.

Further particulars regarding these lands can be obtained from the Government Agent, Central Province, and their plans from the Surveyor-General.

Colonial Secretary's Office,  
Colombo, January 24, 1922.

GRAEME THOMSON,  
Colonial Secretary.

No. 2,560, C. P.—The Government Agent, Central Province, will on Friday, March 31, 1922, at 1.30 P.M., at his office in Kandy Kachcheri, put up to auction, for sale or settlement, or will otherwise dispose of, the under-mentioned portions of Crown land, in accordance with the regulations of Government regarding land sales. Nine allotments of land situated in the Udapalata division of the Kandy District of the Central Province.

Preliminary plan 6,607. Village—Dunukeulla in Kandukara Ihala korale of Udapalata division. Claimant—Crown.

Lot.	Name of Land.	Name of Applicant.	Description.	Extent.		Upset price A. R. P. per acre, Rs.
				A. R. P.	per acre, Rs.	
7	Welagodahinna	—	Young tea	0	0	10 46*

Preliminary plan 6,923. Village—Polmalagama in Ganga Ihala korale of Udapalata division. Claimant—Crown (encroachment by late Mr. M. Kotalawala of Gampola).

1	Atupolahena	—	Contains tea about 1½ years old	6	1	38 206*
6	Do.	—	do.	2	0	20 206*

Preliminary plan 6,850. Village—Ampitiya in Ganga Ihala korale of Udapalata division. Claimant—Crown.

1	Tholobowalapatana alias Kabaragallapatana	—	Patana	39	1	16 90
---	--	---	--------	----	---	-------

Preliminary plan 6,804. Village—Atabage Pallegama in Kandukara Ihala korale of Udapalata division. Claimant—Crown (encroachment by N. Don Simon of Gampola).

2	Mahakahatahena	—	Contains tea about 12 years old	0	0	23 306
4	Mahakahatahena alias Hewandenyewatta	—	Contains tea about 12 years old	0	1	22 306
5	Mahakahatahena	—	Contains tea about 12 years old	0	0	8 306
6	Mahakahatahena	—	Contains tea about 12 years old	0	0	9 306
7	Silvawatta alias Hewandenyewatta	—	Contains tea about 12 years old	0	0	5 306

\* Re-advertised.

For further particulars regarding these lands can be obtained from the Government Agent, Central Province, and their plans from the Surveyor-General.

Colonial Secretary's Office,  
Colombo, January 24, 1922.

GRAEME THOMSON,  
Colonial Secretary.

No. 2,561, C. P.—The Government Agent, Central Province, will on Monday, March 13, 1922, at 1.30 P.M., at his office in Kandy Kachcheri, put up to auction, for sale or settlement, or will otherwise dispose of, the under-mentioned portions of Crown land, in accordance with the regulations of Government regarding land sales. Nine allotments of land situated in the Tumpane and Harispattu and Udapalata divisions of the Kandy District of the Central Province.

Preliminary plan 6,647. Village—Kolugala in Ganatapalata korale of Tumpane division. Claimant—Crown.

Lot.	Name of Land.	Name of Applicant.	Description.	Extent.		Upset price A. R. P. per acre, Rs.
				A. R. P.	per acre, Rs.	
1	Halalakele	—	High jungle and rocky land	5	1	9 —*
2	Do.	—	do.	2	1	2 —*
3	Do.	—	do.	3	0	34 —*

Preliminary plan 7,152. Village—Haloluwe Pallegama in Kulugammanasia pattu of Harispattu division. Claimant—Crown (encroachment by Simon Silva of Haloluwa).

1	Halawekumbura	—	Paddy field	0	1	34·03 120
2	Halawekumbura	—	Marshy land	1	0	4·50 120



Preliminary plan 6,916. Village—Dolapihilla in Galasiapattu and Owisa in Pallegampaha korale of Harispattu division. Claimants—Muturanwelligedera Bandia and others.

Lot.	Name of Land.	Name of Applicant.	Description.	Extent. A. R. P.	Upset price per acre, Rs.
2	Medilangehena <i>alias</i> Hangaramayahena	—	Chena cleared with a narrow strip of jungle towards the south-west of this lot bordering Pujapitiya estate	5 2 16	46†
Village—Owisa. Claimants—W. H. Kiri Etana, D. M. Mudianse, W. M. Ukku Banda.					
3	Dewalepitiyahena	—	Chena 5 to 15 years growth	6 2 8	51†
Preliminary plan 6,752. Village—Yatapana in Ganga Ihala korale of Udapalata. Claimant—Crown.					
2	Galapitagommana	W. G. G. Abeysinghe	Forest	4 0 27	91†
3	Yahalabenditenna and Keppetiyawepatana	do.	Patana and a patch of forest about 2 roods...	27 0 1	81†

\* To be reserved.

† Re-advertised.

Further particulars regarding these lands can be obtained from the Government Agent, Central Province, and their plans from the Surveyor-General.

Colonial Secretary's Office,  
Colombo, January 24, 1922.

GRAEME THOMSON,  
Colonial Secretary.

### LAND SALES IN THE SOUTHERN PROVINCE.

**No. 3,868, S. P.**—The Government Agent, Southern Province, will on Thursday, March 23, 1922, at 1 P.M., at his office in Galle Kachcheri, put up to auction, for sale or settlement, or will otherwise dispose of, the under-mentioned portions of Crown land, in accordance with the regulations of Government regarding land sales. Four allotments of land situated in the Talpe pattu division of the Galle District of the Southern Province.

Preliminary plan 11,815. Village—Kottawa.

Lot.	Name of Land.	Name of Applicant.	Description.	Extent. A. R. P.	Upset price per acre, Rs.
6	Gorakaowitegoda	M. Jayalat of Minuwangoda	Jungle	8 0 28	75
8	Gorakaowitegoda <i>alias</i> Gorakowitekanda	J. W. Alahakkoon of Wanchawala	do.	2 0 2	65
10	Do.	A. de Silva of Minuwangoda	do.	8 1 32	75

Preliminary plan 11,893. Village—Udubettawa.

1	Dolagawakanda <i>alias</i> Madessekumburegoda	Keembiya Patiranage Sadiris of Udubettawa	Chena (manioc)	1 0 5	52.50
---	--	---	----------------	-------	-------

Further information regarding these lands can be obtained from the Government Agent, Southern Province, and their plans from the Surveyor-General.

Colonial Secretary's Office,  
Colombo, January 20, 1922.

GRAEME THOMSON,  
Colonial Secretary.

**No. 3,869, S. P.**—The Government Agent, Southern Province, will on Tuesday, March 21, 1922, at 1 P.M., at his office in Galle Kachcheri, put up to auction, for sale or settlement, or will otherwise dispose of, the under-mentioned portions of Crown land, in accordance with the regulations of Government regarding land sales. Three allotments of land situated in the Gangaboda pattu division of the Galle District of the Southern Province.

Preliminary plan 11,755. Village—Mabotuwana.

Lot.	Name of Land.	Name of Applicant.	Description.	Extent. A. R. P.	Upset price per acre, Rs.
1	Lahumullekanda or Hindaketiyehena	Thomas Louis de Silva Adihetty of Walpita estate	Jungle	26 1 35	46.50
2	Dikliyaddadeniya	do.	Deniya	0 3 2	—*
5	Lahumullegodadeniya	Kanapeddala Lokuge Mabotuwana	Girigoris of do.	1 0 10	45

\* To be sold with lot No. 1.

Further information regarding these lands can be obtained from the Government Agent, Southern Province, and their plans from the Surveyor-General.

Colonial Secretary's Office,  
Colombo, January 20, 1922.

GRAEME THOMSON,  
Colonial Secretary.

**No. 3,870, S. P.**—Government Agent, Southern Province, will on Thursday, March 23, 1922, at 1 P.M., at his office in Galle Kachcheri, put up to auction, for sale or settlement, or will otherwise dispose of, the under-mentioned portions of Crown land, in accordance with the regulations of Government regarding land sales. Four allotments of land situated in the Gangaboda pattu division of the Galle District of the Southern Province.

Preliminary plan 11,904. Village—Waduveliwiitiya.

Lot.	Name of Land.	Name of Applicant.	Description.	Extent. A. R. P.	Upset price per acre, Rs.
1	Puwakgahahena	T. P. George of Poddala	Jungle	9 3 23	50
2	Do.	do.	do.	10 1 22	47.50
3	Do.	do.	Jungle (not for sale)	0 2 18	—*
4	Do.	do.	Jungle	0 1 26	45
5	Do.	do.	Jungle (not for sale)	0 1 9	—*
6	Do.	do.	do.	0 2 3	—*

Lot.	Name of Land.	Name of Applicant.	Description.	Preliminary plan 11,907. Village—Waduveliwitiya.		Extent.	Upset price
				A.	R. P.		
1	Tanayandywa	T. P. George of Poddala	Jungle	2	3	38	45
2	Do.	do.	Jungle (not for sale)	0	0	34	—*
3	Do.	do.	Chena (do.)	0	0	26	—*

\* Reservation.

Further information regarding these lands can be obtained from the Government Agent, Southern Province, and their plans from the Surveyor-General.

Colonial Secretary's Office,  
Colombo, January 21, 1922.

GRAEME THOMSON,  
Colonial Secretary.

## LAND SALES IN THE NORTH-CENTRAL PROVINCE.

No. 2,186, N.C. P.—The Government Agent, North-Central Province, will on Monday, March 13, 1922, at 1 P.M., at the Anuradhapura Kacheheri, put up to auction, for sale or settlement, or will otherwise dispose of, the under-mentioned portions of Crown land, in accordance with the regulations of Government regarding land sales. Twenty-six allotments of land situated in the Nuwaragam, Hurulu, and Kalagam palatas of the Nuwarakalawiya district of the North-Central Province.

Lot.	Name of Land.	Name of Applicant.	Description.	Preliminary plan 4,433. Village—Kandegama in Negampaha korale.		Extent.	Upset price
				A.	R. P.		
2083	Gedarawattepitiya	S. Ukku Banda and another	Low jungle fit for garden	0	2	24	16*
Preliminary plan 5,734. Village—Diwulwewa in Mahapotana korale.							
3	Kumbukgaha-akkara-idama	K. M. Kandappu, Vel-Vidane (purchasers, K. A. Kandappuhami, Vel-Vidane, and 17 others)	Jungle	3	3	23	21*
4	Kumbukgahawatta	C. M. U. Appuhamy, Arachchi, and 11 others (purchasers, K. A. Kandappuhami, Vel-Vidane, and 17 others)	do.	2	3	25	26*
Preliminary plan 5,757. Village—Pandarellawa in Mahapotana korale.							
2	Hadockgahaidama	K. V. Kirihami, Vel-Vidane, and another (purchaser, K. Kumari Ethani)	Jungle fit for paddy	0	3	31	28*
Preliminary plan 5,771. Village—Mahapotana in Mahapotana korale.							
1	Dambagahaidama	U. A. Mudiyanse and 2 others (purchasers, K. A. Kandappuhami, Vel-Vidane, and 3 others)	Land fit for paddy	2	2	22	18*
Preliminary plan 5,678. Village—Palugollegama in Uddiyankulama korale.							
1	Dambagaha-akkaraya	K. Ukkurala	Jungle fit for paddy	3	0	16	17.50*
Preliminary plan 5,681. Village—Todamaduwa in Uddiyankulama korale.							
1	Weeragahayaya	K. V. Kandate (purchasers, T. Ranihami and 2 others of Galwaduwegama)	Jungle fit for paddy	1	0	4	28*
Preliminary plan 5,714. Village—Punchihammillewa in Kunchuttu korale.							
3	Dambagahaidama	W. Seerala	Chena fit for paddy	1	0	9	16*
6	Siyambalagahaidama	K. V. Appurala and another	do.	2	0	2	18*
Preliminary plan 5,751. Village—Migahadigiliya in Uddiyankulama korale.							
1	Kumbukgahaidama	S. Samadara and 4 others	Chena fit for paddy	1	0	4	23.50*
6	Palugahaidama	S. P. Andiya and 12 others	Jungle fit for paddy	1	0	13	23*
Village—Elapatgama in Uddiyankulam korale.							
9	Maragahaidama	Purchasers, U. P. Dingiriya Gammahe and another	Low jungle fit for paddy	2	0	33	16*
Village—Migahadigiliya in Uddiyankulam korale.							
12	Mailagahaidama	S. P. Andiya	Jungle fit for paddy	1	3	31	16*
13	Do.	do.	do.	1	0	4	16*
Preliminary plan 5,770. Village—Kebittigollewa in Kunchuttu korale.							
1	Dambagahaidama	P. Kadirate	Chena fit for paddy	1	3	28	25*
4	Do.	do.	do.	2	1	5	19*
Preliminary plan 5,656. Village—Dutuwewa in Uddiyankulam korale.							
6	Dambagahaidama	Udyare Vel-Vidane of Punchihammillewa and another	Chena	1	0	0	17†
Preliminary plan 5,528. Village—Unagollewa in Unduruwa korale.							
2	Dambagahawatta	Purchasers, D. M. Kapuruhamy, Vel-Vidane, and another	Garden containing plantations and a hut (encroachment by D. M. Kupuruhamy, Vel-Vidane)	0	3	1	50†
Preliminary plan 5,606. Village—Nikawewa in Kalpe korale.							
1	Dambagahaidama	P. M. Mohammodu Cassim	High jungle fit for paddy	3	0	3	24†

Lot.	Name of Land.	Name of Applicant.	Description.	Extent.		Upset price per acre, Rs.
				A.	R. P.	
Final village plan 627. Village—Etakada in Kadawat korale.						
1A0	Etakadakele	E. M. B. Chandrasekara	Chena	1	3 17	18†
Final village plan 642. Village—Hiralugama in Kadawat korale.						
1A0	Hinnapitahena	K. Kapuruhamy	Chena	0	2 38	16†
Final village block 664. Village—Sinharagama in Wilachchiya korale.						
34A	Waliyawamukalana	B. W. Pothiya and another (purchasers G. P. Wijja Panikkiya and 9 others)	Forest	1	1 37	21†
34B	Do.	do.	do.	2	1 24	21†
36D	Labugalalanda	do.	Chena	5	0 35	21†
Final village plan 564. Village—Minhintale in Kanadara korale.						
150	Minhintalekele	H. M. Mudiyanse	Forest	0	3-29	105†
15P	Do.	do.	do.	0	1 1	105†

\* These lots were sold in August, 1921, but they are advertised for re-sale as the purchasers have not paid the balance purchase amounts within the time as laid down in the conditions of sale.

† These lots were sold in September, 1921, but they are advertised for re-sale as the purchasers have not paid the balance purchase amounts within the time as laid down in the conditions of sale.

Further particulars regarding these lands can be had from the Government Agent, North-Central Province, and plans of them from the Surveyor-General.

Colonial Secretary's Office,  
Colombo, January 24, 1922.

GRAEME THOMSON,  
Colonial Secretary.

## LAND SALES IN THE PROVINCE OF UVA.

No. 1,448, P. of U.—The Government Agent, Province of Uva, will on Wednesday, March 15, 1922, at 1 P.M., at his office in Badulla Kachcheri, put up to auction, for sale or settlement, or will otherwise dispose of, the under-mentioned portions of Crown land, in accordance with the regulations of Government regarding land sales. Eighteen allotments of land situated in the Wellassa, Wiyaluwa, Yatikinda, and Wellawaya divisions of the Badulla District of the Province of Uva.

Lot.	Name of Land.	Name of Applicant.	Description.	Extent.		Upset price per acre, Rs.
				A.	R. P.	
Final village plan 158. Village—Ellekona in Medagam pattu korale of Wellassa division. Claimant—Crown.						
25K	Ambakotamullewatta	—	Chena, reservation for road	0	0 16	—*
25L	Do.	Medagedera Konara Mudi-yanselage Kiriwante	Chena	1	0 7	26
25M	Dimbulpotehena	Nikawatte Heenappu	do.	1	0 36	26
Preliminary plan 2,181. Village—Magandana in Dambagalla korale of Wellassa division. Claimant—Crown.						
1	Bangalawatta	—	Garden contains 4 jak trees about 10 years old and 1 coconut tree about 15 years old, reservation along minor road	0	0 17	—*
2	Bangalawattehena	—	Chena, reservation along minor road and irrigation ela	0	0 23	—*
3	Bangalawatta	Dionis Weerasooriya	Garden contains coconut and jak trees, &c., 15 to 25 years old	0	3 32	31
4	Bangalawattehena	do.	Chena	0	2 16	31
Preliminary plan 2,187. Village—Bopitiya in Wiyaluwa korale of Wiyaluwa division. Claimant—Kumbukwela Kudupasellegedera Tissahami.						
1	Udagamawattehena	Pohongollegedera Kiri Menika of Kumbukwela	Chena	0	1 27	26
Claimant—Crown.						
2	Udagamawattehena	—	Chena, reservation along ela and foot-path	0	0 6	—*
Preliminary plan 1,946. Village—Kanhela in Passara korale of Yatikinda division. Claimant—K. Arumugam, Public Works Department Overseer, Passara.						
7	Weliwatta	—	Native garden contains a house	0	0 8.74	100
Final village plan 20. Village—Haliellegama in Bogoda korale of Yatikinda division. Claimant—Crown.						
8	Huriyahelagalkabaragoda	Mr. John Parker of Rooka-tenna estate	Land planted with tea	43	0 7	56†
8Y	Do.	do.	Patana	0	0 16	56†
13B	Watagodapitiya	do.	Land planted with tea	1	1 13	56†
13B2	Do.	do.	do.	0	2 17	56†
38B	Udagederalanda, Hompollepatana	do.	Patana	0	2 28	56†

Preliminary plan 2,059. Village—Medagalbokka in Wellawaya korale of Wellawaya division. Claimant—Crown.

Lot.	Name of Land.	Name of Applicant.	Description.	Extent.	Upset price
				A. R. P.	per acre, Rs.
1	Lunugallapatana alias Sandinahelapatana	—	Patana with patches of forest	67 0 18	56†

Advance extract of block survey preliminary plan 283. Village—Galbokka in Wellawaya korale of Wellawaya division. Claimant—Crown.

41	Mapitiyapatana	—	Patana	81 2 29	46‡
41A	Do.	Mr. R. G. Coombe	do.	10 1 30	81‡

\* To be reserved, and not for sale.

† These lots were leased in perpetuity on August 1, 1918. The lease has since been cancelled, and the lots are advertised for sale to the lessee.

‡ This lot was leased in perpetuity on May 29, 1920. The lease has since been cancelled, and the lot is advertised for sale to the lessee.

§ These lots were leased in perpetuity on February 28, 1918. The lease has since been cancelled, and the lots are advertised for sale to the lessee.

Further information regarding the above lots can be obtained from the Government Agent, Province of Uva, and plans of them from the Surveyor-General.

Colonial Secretary's Office,  
Colombo, January 25, 1922.

GRAEME THOMSON,  
Colonial Secretary.

No. 1,449, P. of U.—The Government Agent for the Province of Uva will on Wednesday, March 15, 1922, at 1 P.M., at his office in Badulla Kacheheri, put up to auction, for sale or settlement, or will otherwise dispose of, the under-mentioned portions of Crown land, in accordance with the regulations of Government regarding land sales. Two allotments of land situated in the Bintenna division of the Badulla District of the Province of Uva.

Preliminary plan 2,091. Village—Horabora in Bintenna korale of Bintenna division.

Lot.	Name of Land.	Name of Applicant.	Description.	Extent.	Upset price
				A. R. P.	per acre, Rs.
1	Galapitanawattalangkaele	Mr. W. Madugalla, Ratemahatmaya, Bintenna	Deniya	1 0 39	25*
1A	Do.	—	Deniya, reservation for el...	0 2 18	—†

\* This lot will be sold subject to the payment of irrigation rate of 72 cents per acre per annum. This rate shall be subject to revision by Government at any time.

† To be reserved (not for sale).

Further information regarding the sale of the above lots can be obtained from the Government Agent, Province of Uva, and its plan from the Surveyor-General.

Colonial Secretary's Office,  
Colombo, January 25, 1922.

GRAEME THOMSON,  
Colonial Secretary.

No. 1,450, P. of U.—The Government Agent for the Province of Uva will on Wednesday, March 15, 1922, at 1 P.M., at his office in Badulla Kacheheri, put up to auction, for sale or settlement, or will otherwise dispose of, the under-mentioned portions of Crown land, in accordance with the regulations of Government regarding land sales. Thirty allotments of land situated in the Buttala, Yatikinda, Udukinda, and Wellassa division of the Badulla District of the Province of Uva.

Final village plan 214. Village—Gamewela in Kandukara korale of Buttala division.

Lot.	Name of Land.	Name of Applicant.	Description.	Extent.	Upset price
				A. R. P.	per acre, Rs.
3M	Kiriwanabissa	—	Patana, reservation for cattle path	1 0 28	—*
3N	Do.	—	Reservation for minor road	0 0 13	—*
3O	Do.	—	Reservation for kandura	1 1 4	—*
3P	Gammeddewatta	G. Appuhami	Native garden contains plantains, kitul, tapioca, arecanut, &c., and a portion of dwelling house	0 1 11	45

Final village plan 34. Village—Tolabowatta in Passara korale of Yatikinda division.

1c2	Kiriwanabissa	—	Patana, reservation for minor road and kandura	0 3 16	—*
1c3	Do.	—	Reservation for minor road	0 3 1	—*
1c4	Gamewelakandura	—	Reservation for kandura	0 0 37	—*
1c5	Kiriwanabissa	—	Patana, reservation for minor road and kandura	0 3 17	—*
1c7	Do.	—	Patana, reservation for minor road and cattle path	1 0 38	—*

## Final village plan 29. Village—Kendagolla in Rilpola korale of Yatikinda division.

Lot.	Name of Land.	Name of Applicant.	Description.	Extent.			Upset price per acre, Rs.
				A.	R.	P.	
80M	Moragollepatana ..	—	Chena, reservation for ela (bed)	0	0	5	—*
80N	Bulugahawattehena <i>alias</i> Moragollepatana ..	Ellearawegedera Kiri Banda	Chena, partly planted with yams	0	2	7	31
80O	Moragollepatana ..	—	Chena	1	0	6	31
80P	Do. ..	—	Patana, reservation for cart road	0	0	25	—*
80Q	Do. ..	—	Patana	0	1	2	31
80R	Telbedda estate cart road ..	—	Estate cart road	0	0	11	31

## Final village plan 39. Village—Katugalla in Yatipalata korale of Udukinda division.

1K	Gorandi yawatta ..	Galeduragedera Munissiriya	New clearing	1	0	32	46
1L	Do. ..	—	New clearing, reservation for ela	0	0	17	—*

## Final village plan 128. Village—Yakunnawa in Medagam pattu korale of Wellassa division.

1Y	Pansalawattehena ..	A. M. Mutu Banda	Chena	1	1	19	25
1Z	Do. ..	—	Chena, reservation for Gansabhawa road	0	0	22	—*
1AA	Do. ..	—	Chena	3	0	21	25

## Final village plan 44. Village—Yahala-arawa in Dehiwinipalata korale of Udukinda division.

14	Damanawattehena <i>alias</i> Napolabokkehena ..	Illukwattegedera Montillekepannikkalage Siripina	Chena	0	3	23	56
3G1	Damanewatta ..	Edandupolagama Illukwattegedera Nantilaka Panikkayalage Punchihata	Patana	0	1	27	56
3G2	Do. ..	Edirinade Panikkayalage Heen Punchihata	do.	0	2	32	56
3L1	Asweddumepatana ..	Mahawattegedera Peena Kadiravelu	do.	2	1	36	56
3L2	Do. ..	Pena Vellayan	do.	3	1	17	56
3L3	Galwatta ..	Yonarawegedera Rajapakse Nekatige Hudi	do.	1	1	1	56
3P2	Dandikahatepatana ..	Wattupitiyegedera Seena Kadiravelu	do.	6	3	16	56
3P3	— ..	—	Path and reservation	0	0	20	—*
14E	Damanewatta ..	Edirihande Pannikayalage Heen Punchihata	Chena	0	1	22	56
14E1	Do. ..	Edandupolagama Illukwattegedera Nantilaka Panikkayalage Punchihata	do.	0	2	2	56

\* To be reserved (not for sale).

Further information regarding the sale of the above lots can be obtained from the Government Agent, Province of Uva, and plans of them from the Surveyor-General.

Colonial Secretary's Office,  
Colombo, January 25, 1922.

GRAEME THOMSON,  
Colonial Secretary.

THE Government Agent of the Province of Uva is prepared to receive, on or before Wednesday, March 1, 1922, at the Badulla Kacheheri, written applications for the lease for 99 years, subject to the provision that rent shall be revised at every interval of 30 years, counting from the date of the commencement of the lease, from Wednesday, March 15, 1922, the under-mentioned portions of Crown land, to be planted with vegetables. No such applications will be entertained unless the applicant gives his full name and address, and until he makes with the Government Agent a deposit of survey fees as noted against each lot. Such deposit will not be returned until the lease of the land has been sold, or until it has been decided by the Government Agent that it will not be sold.

On Wednesday, March 15, 1922, at 1 P.M., at the Badulla Kacheheri, the sale of the lease will be put up to auction; in accordance with the regulations of Government regarding the lease of Crown lands. The highest bidder for the premium shall be the purchaser of the lease, but the bidding shall be confined to the original applicant and those other applicants whose applications shall have been made in the manner above specified.

The conditions of lease are obtainable from the Government Agent, and the plans of the lands from the Surveyor-General.

Two allotments of Crown land situated in Bandarawela town in Mahapalata korale of Udukinda division.

Preliminary plan 2,128. Village—Within the Local Board limits of Bandarawela. Description—Patana.

Lot.	Name of Land.	Name of Applicant.	Extent.	Survey fees per acre.	Upset premium per acre.	Annual rent per acre for the first 30 years.	
						Each of the first 6 years.	Each of the remaining 24 years.
			A. R. P.	Rs. c.	Rs. c.	Rs. c.	Rs. c.
31	Kahattewelapatana ..	Miss Lucy B. Ferguson	0 3 35.1	3 0	6 50	2 17	6 50
3	Do. ..	do.	0 2 19.4	3 0	6 50	2 17	6 50

Colonial Secretary's Office,  
Colombo, January 25, 1922.

GRAEME THOMSON,  
Colonial Secretary.

THE Government Agent of the Province of Uva is prepared to receive, on or before Wednesday, March 1, 1922, at the Badulla Kachcheri, written applications for the lease for 99 years, subject to the provision that rent shall be revised at every interval of 30 years, counting from the date of the commencement of the lease, from Wednesday, March 15, 1922, the under-mentioned portion of Crown land, to be planted with vegetables. No such applications will be entertained unless the applicant gives his full name and address, and until he makes with the Government Agent a deposit of survey fee as noted against the lot. Such deposit will not be returned until the lease of the land has been sold, or until it has been decided by the Government Agent that it will not be sold.

On Wednesday, March 15, 1922, at 1 P.M., at the Badulla Kachcheri, the sale of the lease will be put up to auction, in accordance with the regulations of Government regarding the lease of Crown lands. The highest bidder for the premium shall be the purchaser of the lease, but the bidding shall be confined to the original applicant and those other applicants whose applications shall have been made in the manner above specified.

The conditions of lease are obtainable from the Government Agent, and the plan of the land from the Surveyor-General.

An allotment of Crown land situated in Dambawinni palata korale of the Badulla District of the Province of Uva.

Final village plan 53. Village—Idamegama in Dambawinni palata korale of Udukinda division.

Description—Chena and patana.

Lot.	Name of Land.	Name of Applicant.	Extent.	Survey fees per acre.	Upset premium per acre.	Annual rent per acre for the first 30 years.	
						Each of the first 6 years.	Each of the remaining 24 years.
			A. R. P.	Rs. c.	Rs. c.	Rs. c.	Rs. c.
2Y	Rambukpotatenna	W. I. Punchirala of Udagodattenna in Dikkapitiya	4 2 11	3 0	2 76	0 92	2 76

Colonial Secretary's Office,  
Colombo, January 25, 1922.

GRAEME THOMSON,  
Colonial Secretary.

## LAND SALES BY THE SETTLEMENT OFFICER.

### NORTH-WESTERN PROVINCE.

No. 6,173, S. O.—On Thursday, March 16, 1922, at 9 A.M., the Land Settlement Officer, will put up for sale or settlement, at Hettipola Camp, the under-mentioned portion of Crown land, on the terms authorized by Government. An allotment of land situated in the Giratalane korale of Dewameddi hatpattu division of the Kurunegala District of the North-Western Province.

Block survey preliminary plan 1,759.—Egodagedara.

Lot.	Name of Land.	Name of Claimant.	Description.	Extent.
				A. R. P.
8A	Habahenyaya, Siyambalagahamulawattehena	Crown, applied for by Malmitihamillage Egodagedara	Appuhamy of Chena	3 0 11

Upset price at Rs. 16 to Rs. 50 per acre. Further information regarding this land can be obtained from the Land Settlement Officer, and plan of it from the Surveyor-General.

Colonial Secretary's Office,  
Colombo, January 25, 1922.

GRAEME THOMSON,  
Colonial Secretary.

No. 6,174, S. O.—On Monday, March 27, 1922, at 10 A.M., the Land Settlement Officer, will put up for sale or settlement, at Potuhers, the under-mentioned portion of Crown land, on the terms authorized by Government. An allotment of land situated in the Rekko pattu of Dambadeni hatpattu division of the Kurunegala District of the North-Western Province.

Block survey preliminary plan 1,493.—Ahugoda.

Lot.	Name of Land.	Name of Claimant.	Description.	Extent.
				A. R. P.
280	Nugagahalandehena	(1) Dissanayake Mudiyanse, (2) ditto Kiri Mudiyanse, (3) ditto Menik Hamy, (4) ditto Punchirala, all of Ahugoda, (5) ditto Dingiri Amma of Medagoda, (6) ditto Ranamal Hamy, (7) ditto Kiri Mudiyanse, (8) ditto Tikiri Banda, all of Dambegoda	Garden	4 0 34

Upset price at Rs. 16 to Rs. 50 per acre. Further information regarding this land can be obtained from the Land Settlement Officer, and plan of it from the Surveyor-General.

Colonial Secretary's Office,  
Colombo, January 25, 1922.

GRAEME THOMSON,  
Colonial Secretary.

No. 6,175, S. O.—On Saturday, March 18, 1922, at 9 A.M., the Land Settlement Officer, will put up for sale or settlement, at Hettipola Camp, the under-mentioned portions of Crown land, on the terms authorized by Government. Two allotments of land situated in the Giratalane korale of Dewameddi hatpattu division of the Kurunegala District of the North-Western Province.

Block survey preliminary plan 1,684.—Gorakadeniya.

Lot.	Name of Land.	Name of Claimant.	Description.	Extent.
				A. R. P.
34L	Katuwelbatuhena	Crown, balance not paid by (1) Ekanayake Mudiyanse, (2) Tennakon Mudiyanse, (3) Madurapperuma Arachchige Carolis Appuhamy, (4) ditto James Appuhamy, both of Metikotuwa	Chena	4 2 11
34M	Do.	do.	do.	2 3 0

Upset price at Rs. 16 to Rs. 50 per acre. Further information regarding these lands can be obtained from the Land Settlement Officer, and plans of them from the Surveyor-General.

Colonial Secretary's Office,  
Colombo, January 25, 1922.

GRAEME THOMSON,  
Colonial Secretary.

## LAND ACQUISITION NOTICES.

HAVING been duly directed by the Governor, with the advice of the Executive Council, acting under the provisions of "The Land Acquisition Ordinance of 1876," section 6, to take order for the acquisition of the following lands, required for a public purpose, namely, for constructing a roadway on the Kelani Valley railway near Nugegoda station, to wit:—

Lot.	Name of Land.	Description.	Name of Claimant.	Extent.		
				A.	R.	P.
Preliminary plan 17,658. Village—Nugegoda.						
42	Part of Assessment No. 29..	Contains 8 coconut trees and a well	M. Suwaris Peiris	0	0	12
43	Do.	Bare land	Crown	0	0	1.12
44	Do. No. 26..	Contains 1 mud thatched house, part of thatched shed, and a masonry tiled latrine	H. D. P. Munasinghe	0	0	13.37

I hereby give public notice, as required by section 7, that the Government proposes to take possession of the lands. All persons interested in the aforesaid lands are hereby required to appear personally or by agent before me at this office on February 20, 1922, at 10 A.M., and to state the nature of their respective interests in the lands, and the amount and particulars of their claims to compensation for such interests.

The Kachcheri,  
Colombo, January 20, 1922.

E. B. ALEXANDER,  
Government Agent.

HAVING been duly directed by the Governor, with the advice of the Executive Council, acting under the provisions of "The Land Acquisition Ordinance of 1876," section 6, to take order for the acquisition of the following land, required for a public purpose, namely, for trenching grounds, Local Board, Nawalapitiya, to wit:—

Lot.	Name of Land.	Description.	Name of Claimant.	Extent.		
				A.	R.	P.
Preliminary plan 7,255. Village—Bawwagama.						
1	Gengadera estate	Contains tea 15 years old	Sivasami Kangany of Talawakele	1	0	1.1

I hereby give public notice, as required by section 7, that the Government proposes to take possession of the land. All persons interested in the aforesaid land are hereby required to appear personally or by agent before me at the Local Board Office, Nawalapitiya, on February 21, 1922, at 9 A.M., and to state the nature of their respective interests in the land, and the amount and particulars of their claims to compensation for such interests.

Kandy Kachcheri,  
January 27, 1922.

C. S. VAUGHAN,  
Government Agent.

HAVING been duly directed by the Governor, with the advice of the Executive Council acting under the provisions of "The Land Acquisition Ordinance of 1876," section 6, to take order for the acquisition of the following lands, required for a public purpose, namely, for the construction of the Batticaloa and Trincomalee light railways, to wit:—

Lot.	Name of Land.	Description.	Name of Claimant.	Extent.		
				A.	R.	P.
Preliminary plan 5,669. Village—Eravur, Division No. 1.						
1	Tamarakeni	Coconut garden	Katubawa Ahamadu Lebbe	0	1	4.5
2	Do.	do.	Omarkata Teetharuma	0	0	5.2
3	Do.	do.	Sinnatambipodi Asiaumma	0	0	8.7
4	Do.	do.	Cader Saibu Aliar	0	0	8.1
6	Do.	do.	Vil Cassim & Co.	1	1	1.9
Village—Arumukatankudiyiruppu.						
8	Tamarakeni	Low jungle (scrub)	Seena Mohadeen	2	0	7
Village—Mayilampaveli.						
13	Meenachchikeni	Low jungle (scrub)	Mohammadulebbe Hadjar Asimbawa	0	2	19.2
14	Do.	Road	do.	0	0	12.5
15	Do.	Low jungle (scrub)	Mr. R. P. Doudney	27	1	11.9
18	Vembupumi	do.	Miss Sortain	11	3	12.4

I hereby give public notice, as required by section 7, that the Government proposes to take possession of the lands. All persons interested in the aforesaid lands are hereby required to appear personally or by agent before me at Chenkaladi resthouse on March 7, 1922, at 9 A.M., and to state the nature of their respective interests in the lands, and the amount and particulars of their claims to compensation for such interests.

Batticaloa Kachcheri,  
January 19, 1922.

C. V. BRAYNE,  
Government Agent.

HAVING been duly directed by the Governor, with the advice of the Executive Council, acting under the provisions of "The Land Acquisition Ordinance of 1876," section 6, to take order for the acquisition of the following lands, required for a public purpose, namely, for the construction of the Batticaloa and Trincomalee light railways, to wit:—

Lot.	Name of Land.	Description.	Name of Claimant.	Extent.		
				A.	R.	P.
Preliminary plan 5,663. Village—Vantarumulai.						
1	Marungaiadipumi	Low jungle (scrub)	Mr. C. J. Backhouse	0	0	2
4	Kidachethakenivempu and Karayakankeni	do.	do.	6	2	7
6	Karayakankeni	do.	(1) Chandanam Valliamma, (2) Murugapper Alagan, (3) Casinader Paramakuddi, (4) ditto Kannappan	2	0	32.3
8	—	Gravel road	do.	0	0	19.8
9	Koviladikadumavaditundu	Low jungle (scrub)	do.	1	0	39.8

Lot.	Name of Land.	Description.	Name of Claimant.	Extent.	
				A.	R. P.
11	Arapathavembuvalavu	Coconut garden ..	(1) Casinader Kannappan, (2) ditto Paramakuddi ..	0	0 21.6
12	Araphathakadu	Low jungle ..	do. ..	0	1 34.2
13	Koviladikaduvalavu	Coconut garden ..	Kanapathy Seenitamby ..	0	0 18.1
15	Do.	do. ..	Alagan Sinnamuttu ..	0	0 15.5
17	Weppadivalavu	Open waste land ..	Malakkan Paravasu Panikkan Malakkan ..	0	0 12
18	Mavadivalavu	do. ..	C. Bartholomeusz, conductor ..	0	1 10
19	Do.	Coconut garden ..	Kannappu Pathinian ..	0	0 35.5
20	Do.	Open waste land ..	do. ..	0	0 18.5
21	Weppadivalavu	do. ..	Chellappah Kitnan ..	0	0 25.4
23	Mavadivalavu	Coconut garden ..	Kannappanikkan Manikkan ..	0	0 17.5
24	Do.	Open wasteland ..	Muniar Andiappan ..	0	0 23.9
25	Do.	Coconut garden ..	do. ..	0	0 17.9
26	Pilacholaivalavu	do. ..	Parasuramuppillai Veluppillai ..	0	0 35.2
27	Palmanikamcholai	do. ..	Muniar Andiappan ..	0	0 15.3
28	Pilacholai	Low jungle (scrub) ..	Sabapathippillai Kumaraiah ..	0	3 6.3
29	Palmanikamcholai	do. ..	Vesundu Kanapathy ..	0	1 1
30	Do.	do. ..	Muniar Alagan ..	0	0 9.3
31	Do.	do. ..	Sinnatamby Muttu of Kommaturai ..	0	1 16.5
33	Periyatambirantoddam	Open waste land ..	Kumaruppillai Sabapathippillai Udaiyar ..	0	2 30.7
34	Do.	Coconut garden ..	do. ..	0	2 1.3
35	Pilacholaikadu	High jungle ..	T. K. Sinnatamby ..	3	3 25.2
38	Do.	Low jungle ..	do. ..	6	0 32.4
Village—Kommaturai.					
40	Semmanodai	Coconut garden ..	Crown, encroachment by Masilamani Velmurugu ..	0	0 8.8
41	Do.	do. ..	Masilamani Velmurugu ..	0	2 26
42	Do.	do. ..	do. ..	0	1 13.4
43	Navandankenirumulacholai	do. ..	M. M. A. K. Mohamradu Mustafa Alim & Co. ..	0	0 24.4
45	Semmanodai	Low jungle (scrub) ..	(1) Vallipen Valliamma, (2) Tangam and heirs of the late K. Kanapathippillai Udaiyar ..	2	0 21
46	Do.	do. ..	Marimuttu Chellappah ..	1	3 2.2
48	Do.	Coconut garden ..	Muttuppillai Muttiah ..	0	0 33
49	Semmanodai	Low jungle (scrub) ..	Kanagar Kanapathy ..	0	0 6.8
50	Do.	Coconut garden ..	Ramar Arumugam ..	0	0 33.1
51	Do.	do. ..	do. ..	0	0 4.2
52	Do.	Garden with one coconut plant	Etiyatamby Kandiah ..	0	0 3.7

I hereby give public notice, as required by section 7, that the Government proposes to take possession of the lands. All persons interested in the aforesaid lands are hereby required to appear personally or by agent before me at Chenkaladi resthouse on March 7, 1922, at 9 A.M., and to state the nature of their respective interests in the lands, and the amount and particulars of their claims to compensation for such interests.

Batticaloa Kachcheri,  
January 19, 1922.

C. V. BRAYNE,  
Government Agent.

HAVING been duly directed by the Governor, with the advice of the Executive Council, acting under the provisions of "The Land Acquisition Ordinance of 1876," section 6, to take order for the acquisition of the following land, required for a public purpose, namely, for erecting a new girls' school at Atulugama, to wit:—

Lot.	Name of Land.	Description.	Name of Claimant.	Extent.	
				A.	R. P.
1	Nilwalayagewatta	Garden ..	D. J. Perera and 10 others ..	1	0 28.9

I hereby give public notice, as required by section 7, that the Government proposes to take possession of the land. All persons interested in the aforesaid land are hereby required to appear personally or by agent before me at Ruanwella, on March 7, 1922, at 2 P.M., and to state the nature of their respective interests in the land, and the amount and particulars of their claims to compensation for such interests.

Kegalla Kachcheri,  
January 19, 1922.

G. S. WODEMAN,  
Assistant Government Agent.