

Ceylon Government Gazette

Published by Authority.

No. 7,241 — FRIDAY, FEBRUARY 3, 1922.

Part III.—Lands.

Separate paging is given to each Part in order that it may be filed separately.

	PAGE		PAGE		PAGE
Land Settlement Notices :—		Land Sales by the Government Agents :—		Land Sales by the Settlement Officer :—	
Preliminary Notices ..	113	North-Western Province ..	—	Northern Province ..	—
Final Orders ..	123	North-Central Province ..	—	Eastern Province ..	—
Land Sales by the Government Agents :—		Province of Uva ..	132	North-Western Province ..	—
Western Province ..	—	Province of Sabaragamuwa ..	—	North-Central Province ..	—
Central Province ..	131	Land Sales by the Settlement Officer :—		Province of Uva ..	—
Southern Province ..	132	Western Province ..	—	Province of Sabaragamuwa ..	—
Northern Province ..	—	Central Province ..	—	Land Acquisition Notices ..	135
Eastern Province ..	—	Southern Province ..	—	Land Resumption Notices ..	—

PRELIMINARY NOTICES.

Colombo Notice No. 8,040.

Notice under "The Waste Lands Ordinances of 1897, 1899, 1900, and 1903."

TAKE notice that unless within three months from February 3, 1922, the persons, if any, who claim any interest in the land hereinafter mentioned appear before the Additional Assistant Government Agent, of the Colombo District of the Western Province, at his office in Colombo, and make claim in person or in writing to the said land or to some interest therein :

Such Additional Assistant Government Agent, in pursuance of the powers in him vested by the said Ordinances, will declare by writing under his hand that the said land, to which no claim has been made, is the property of the Crown.

C. L. WICKREMESINGHE,
Additional Assistant Government Agent.

NOTE.—A claim to a right of way over the said land is a claim to an interest in the said land.

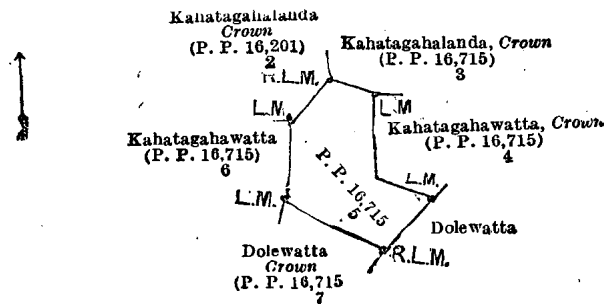
Description of the Land referred to.

The following lot situated in the village of Maduluwawa, in Meda pattuwa of Hewagam korale, in the Colombo District of the Western Province, as described in the annexed diagram :—

Preliminary plan 16,715.

Lot.	Name of Land.	Extent, A. R. P.
5	Kahatagahawattekele	0 2 18

and bounded as follows : on the north by Kahatagahalanda claimed by the Crown (P. P. 16,715/3) ; on the east by Kahatagahawatta claimed by the Crown (P. P. 16,715/4) ; on the south-east by Dolewatta claimed by Patarige Odanis Appu and others ; on the south-west by Dolewatta claimed by the Crown (P. P. 16,715/7) ; on the west by Kahatagahawatta claimed by Patarige Soidahamy (P. P. 16,715/6) ; and on the north-west by Kahatagahalanda claimed by the Crown (P. P. 16,201/2).



Surveyor-General's Office,
Colombo, December 1, 1920.

Scale of 4 Chains to an Inch.

C. R. LUNDIE,
for Surveyor-General.

Kurunegala Notice No. 8,041.

Notice under "The Waste Lands Ordinances of 1897, 1899, 1900, and 1903."

TAKE notice that unless within three months from February 3, 1922, the persons, if any, who claim any interest in the lands hereinafter mentioned or in any one or more of such lands or to some interest therein make claim in person or in writing to the said lands or any of them or to some interest therein to M. M. Wedderburn, Esq., Special Officer appointed under section 28 of "The Waste Lands Ordinances of 1897, 1899, 1900, and 1903," at his office at Colombo :

Such Special Officer, in pursuance of the powers vested in him by the said Ordinances, will declare by writing under his hand that the said lands, or such of them as to which no claim has been made, are the property of the Crown.

M. M. WEDDERBURN,
Special Officer.

NOTE.—A claim to a right of way over the said lands or any of them is a claim to an interest in the land or lands.

Description of the Lands referred to.

The following lots situated in the village of Maduragama, in the Pahala Wisideke korale of the Wannī hatpattu of the Kurunegala District, in the North-Western Province, as described in the annexed diagrams :—

I.—Block survey preliminary plan 1,850.

Lot.	Name of Land.	Extent, A. R. P.	Lot.	Name of Land.	Extent, A. R. P.
1 ..	Kiwulwelayayehena ..	10 1 19	51 ..	Hikgahamulahena ..	1 2 37
2 ..	Minipittaniya (cemetery)	1 0 4	52 ..	Part of Gansabhawa road and reservation	0 0 25
3 ..	Kiwulwelayayehena (reservation for a foot access to cemetery)	0 1 5	55 ..	Horowu-ela (channel)	0 1 15
4 ..	Kiwulwelayayehena ..	10 1 9	58 ..	Siyambalagahamulahena and Welaismattehena ..	5 0 20
5 ..	Gangodawatta ..	5 1 27	59 ..	Kongahamulahena (reservation for tank bund)	0 3 31
6 ..	Gangodehena ..	1 0 32	60 ..	Migahamulahena and Kongahamulahena ..	4 0 1
7 ..	Do. ..	1 0 12	61 ..	Timbiriwewa (tank and bund)	1 3 31
8 ..	Do. ..	0 2 23	62 ..	Migahamulahena (reservation for tank bund)	0 0 20
9 ..	Do. ..	0 1 29	64 ..	Migahamulahena <i>alias</i> Timbiriwalahena (reservation for tank bund)	0 0 16
12 ..	Main road and reservation	2 2 31	65 ..	Welaismattehena and Timbiriwelehena	20 1 23
13 ..	Kiwulwelayayehena ..	0 1 13	67 ..	Welaismattehena ..	23 1 19
20 ..	Main road ..	0 1 0	69 ..	Part of Gansabhawa road and reservation	0 2 21
23 ..	Wewaismattehena (path and reservation)	0 0 17	70 ..	Gansabhawa road and reservation	1 0 30
24 ..	Wewaihalakiulehena ..	0 0 19	73 ..	Midellawalagawahena ..	10 1 12
26 ..	Do. ..	1 2 24	74 ..	Kon-o-ya (stream) ..	1 0 15
29 ..	Palugahamulahena ..	12 1 36	76 ..	Midellawalehena ..	1 0 9
30 ..	Maduragamawewa (tank and bund)	27 0 2	77 ..	Do. ..	0 1 5
31 ..	Wewaismattehena ..	10 2 22	80 ..	Midellawalagawahena ..	0 1 24
32 ..	Do. ..	0 3 28	81 ..	Do. ..	4 1 23
34 ..	Weleyayehena ..	2 1 29	88 ..	Berawayagamahena ..	0 3 0
35 ..	Kudawewaihalahena and Timbiriwalahena ..	44 2 12			
36 ..	Part of minor road and reservation	2 0 12			
37 ..	Kudagamawewa (tank and bund)	6 1 12			
47 ..	Horowu-ela (channel)	0 0 19			
49 ..	Wewalangahena (reservation for tank bund)	0 3 25			
50 ..	Part of Gansabhawa road and reservation	0 1 4			
					222 0 2

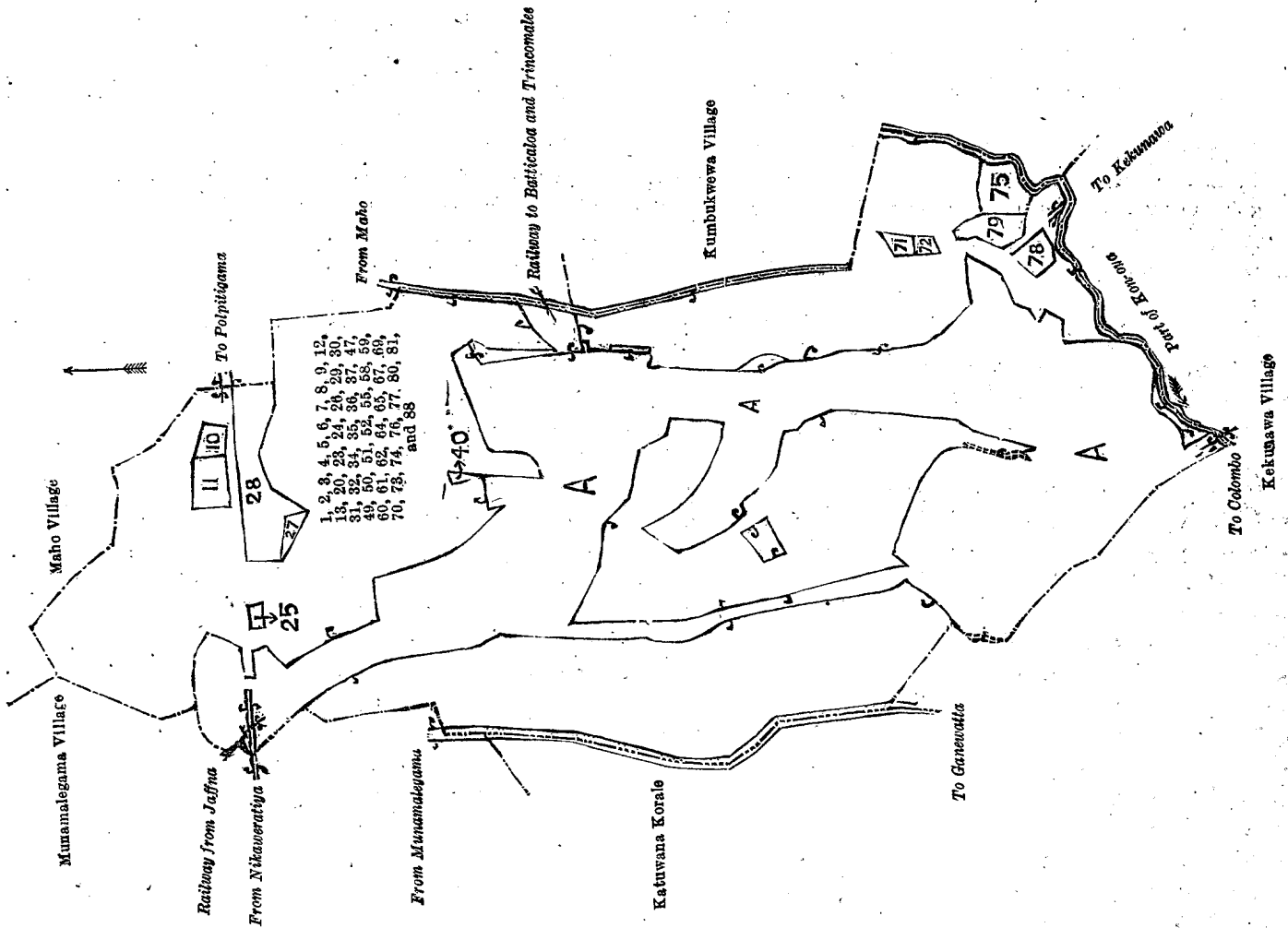
and bounded as follows : on the north by the village limit of Munamalegama, the village limit of Maho ; on the east by the village limit of Maho, the village limit of Kumbukwewa ; on the south by the village limit of Kekunawa (part of Kon-o-ya) ; on the west by the village limit of Kekunawa, the boundary of Katuwana korale, the village limit of Munamalegama.

NOTE.—The following lots lying within the above-mentioned boundaries are excluded from this notice, and their aggregate acreage of 148 acres 3 roods and 13·5 perches is not included in the acreage of 222 acres and 2 perches given above :—

Block survey preliminary plan 1,850.

Lot.	Name of Land.	Extent, A. R. P.	Lot.	Name of Land.	Extent, A. R. P.
10	Gangodawatta	0 3 11	A 41	Ambagahamulawatta	0 1 20
11	Do.	1 2 18	A 42	Do.	0 1 6
25	Wewaihalakiulehena	0 1 5	A 43	Ehetugahamulawatta	0 1 36
27	Nugagahamulawatta	0 1 31	A 44	Do.	0 1 17
28	Gangodawatta and Nugagahamulawatta	5 1 12	A 45	Do.	1 0 15
40	Siyambalagahamulawatta	0 0 30	A 46	Migahakumbura	6 1 3
71	Midellawalawatta	0 1 31	A 48	Migahamulakumbura	0 3 7
72	Do.	0 1 22	A 53	Maduragamawelyaya	0 0 3
75	Do.	2 0 17	A 54	Do.	0 0 26
78	Midellawala-aswedduma	1 0 22	A 56	Maduragamawelyaya and Siyambalagahakumbura	35 3 21
79	Do.	1 2 14	A 57	Helambagahamulawatta	1 1 34
A 14	Kiulewatta	1 2 9	A 63	Timbiriwela	0 3 19
A 15	Do.	0 1 29	A 66	Maduragamawelyaya	0 1 9
A 16	Do.	0 1 6	A 68	Maduragamawelakamata	0 0 11
A 17	Do.	1 0 29	A 82	Pahalakumbureismatta	1 3 26
A 18	Do.	0 1 13	A 83	Berawayagamahena, Berawayagamawewa, and Berawayagawela (part of T. P. 80,161)	25 1 3
A 19	Railway line and reservation	0 1 27	A 84	Railway line and reservation	3 3 31
A 21	Main road and reservation	0 0 19	A 85	Berawayagamahena (part of T. P. 80,161)	8 1 32
A 22	Kiuleparenpaulahena	0 2 36	A 86	Railway line and reservation	0 3 33
A 33	Railway line, station, and reservation	15 3 34	A 87	Railway reservation	0 0 5
A 38	New railway line and reservation	23 2 33·5			
A 39	Siyambalagahamulawatta	0 3 8			

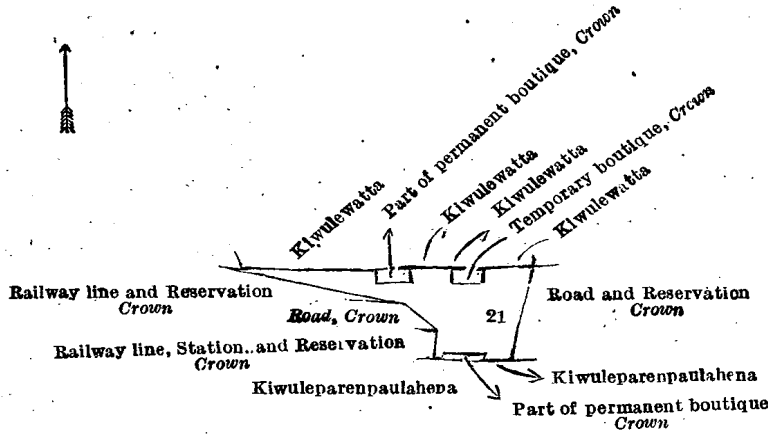
148 3 13·5



II.—Block survey preliminary plan 1,850.

Lot.	Name of Land.	Extent, A. R. P.
21	Road and reservation	0 0 16.3

and bounded as follows : on the north by Kiwulewatta claimed by Babinona, Mary Nona, part of permanent boutique claimed by the Crown, Kiwulewatta claimed by Babinona, Mary Nona, Kiwulewatta claimed by James Appuhamilage William, temporary boutique claimed by the Crown, Kiwulewatta claimed by James Appuhamilage William ; on the east by road and reservation claimed by the Crown ; on the south by Kiwuleparenpaulahena claimed by Martelis Vedarala and another, part of permanent boutique claimed by the Crown, Kiwuleparenpaulahena claimed by Martelis Vedarala and another ; on the west by railway line, station, and reservation claimed by the Crown, road claimed by the Crown, railway line and reservation claimed by the Crown.



Surveyor-General's Office,
Colombo, November 22, 1921.

Scale of 2 Chains to an Inch.

G. K. THORNHILL,
for Surveyor-General.

III.—Block survey preliminary plan 1,850.

Lot.	Name of Land.	Extent, A. R. P.
38	Wewaismattehena	0 2 23.6
38A	Do.	4 0 36.5
38B	Wewaihalahena	10 2 35.7
38C	Galagawahena	1 1 6.7
(Inclusive of the railway line passing through the land.)		16 3 22.5

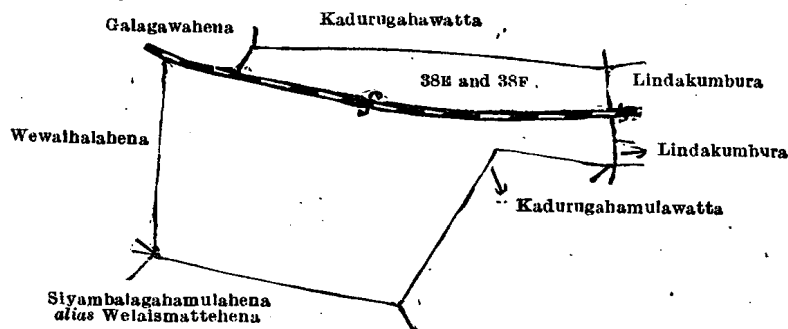
and bounded as follows : on the north by Wewaismattehena claimed by Don Simon Abeysekera Jayawardena ; on the east by Wewaismattehena claimed by Don Simon Abeysekera Jayawardena, Siyambalagahamulawatta claimed by Kurukomuwa Arallagegedera Ukkurala and Kiri Menika, Maduragamawewa (tank and bund) claimed by the Crown, Ehatugahamulawatta claimed by Nekatarallagedera Appuhami and others, Kadurugahawatta claimed by Appuarachchige Menikrala, Kadurugahamulahena claimed by Imihamilage Suddahami and others ; on the south by Kudagamawewa (tank and bund) claimed by the Crown ; on the west by railway line, reservation, station, and other premises claimed by the Crown.

[For Diagram see page 117.]

IV.—Block survey preliminary plan 1,850.

Lot.	Name of Land.	Extent, A. R. P.
38E	Kadurugahamulahena	1 1 18.5
38F	Do.	2 0 8.1
(Inclusive of the railway line passing through the land.)		3 1 26.6

and bounded as follows : on the north by Galagawahena claimed by Nekatralalage Appuhami, Kadurugahawatta claimed by Appuarachchige Menikrala ; on the east by Lindakumbura claimed by Imihamilage Suddahami and others, Lindakumbura claimed by Maduragama Arachchilage Menikrala ; on the south by Kadurugahamulawatta claimed by Undiyaralalage Dingiri Banda, Siyambalagahamulahena *alias* Wewaismattehena claimed by Appuhami Arachchilage Dingiri Banda and others ; on the west by Wewaihalahena claimed by Appuarachchige Dingiri Banda and others.



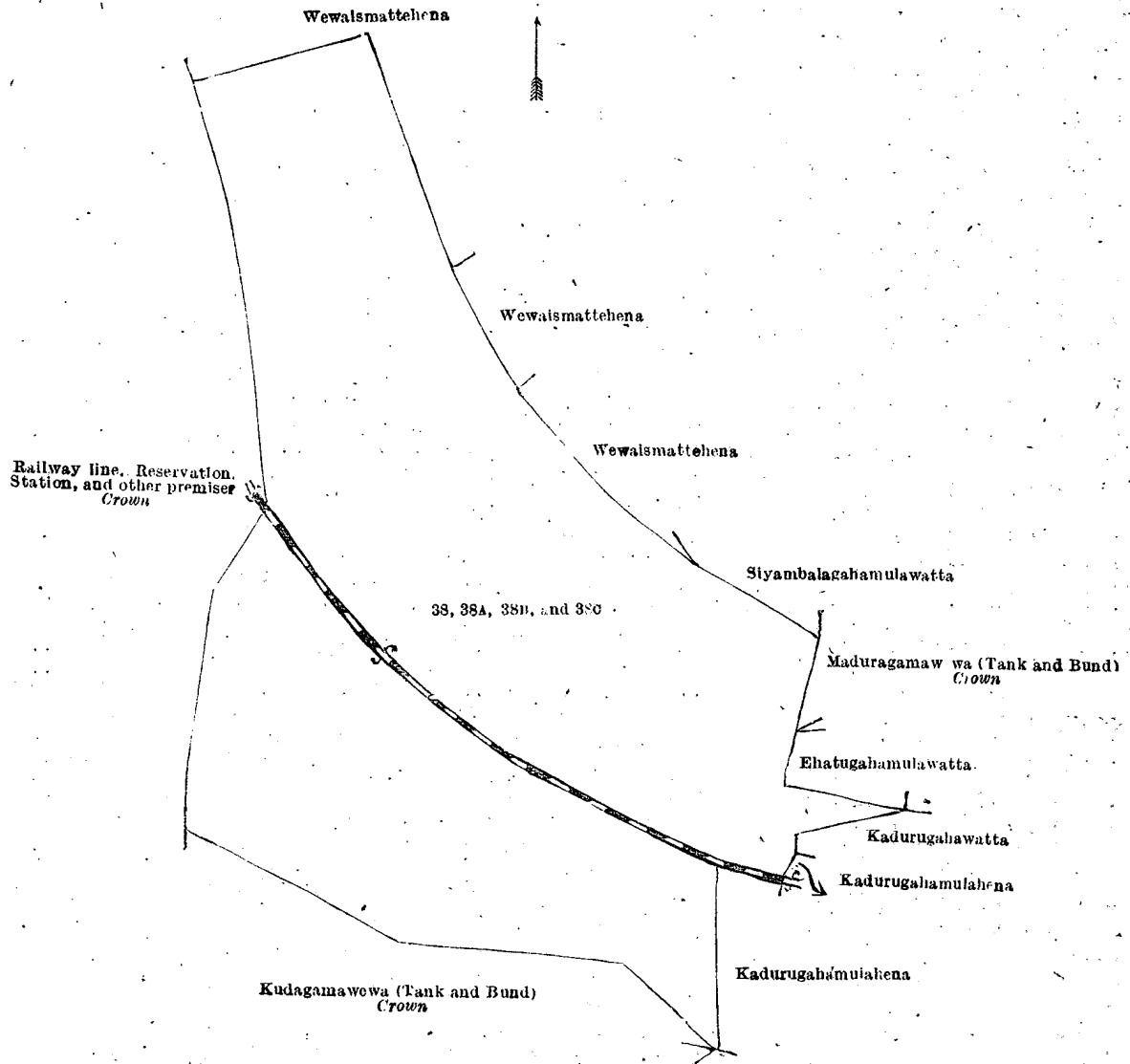
Surveyor-General's Office,
Colombo, November 22, 1921.

Scale of 4 Chains to an Inch.

G. K. THORNHILL,
for Surveyor-General.

V.—Block survey preliminary plan 1,850.

Lot.	Name of Land.	Extent, A. R. P.
38L	Wewaismattehena	1 1 19.3
(Inclusive of the railway line passing through the land.)		

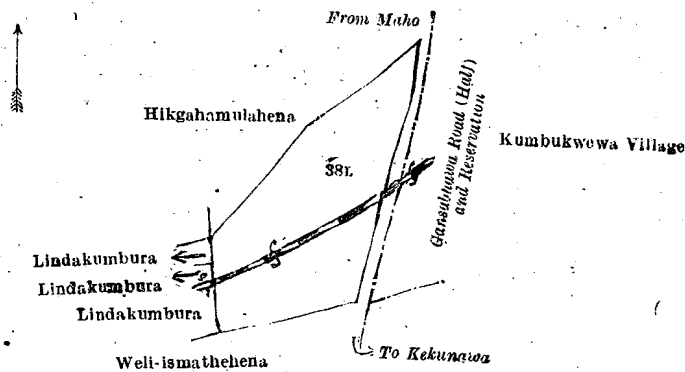


Surveyor-General's Office,
Colombo, November 22, 1921.

Scale of 4 Chains to an Inch.

G. K. THORNHILL,
for Surveyor-General.

and bounded as follows : on the north by Higgahamulahena claimed by the villagers of Maduragama ; on the east by the road from Maho to Kekunawa (the village limit of Kumbukwewa) ; on the south by Welisimathehena claimed by Menik-rallagegedera Tikirala Vidane and others ; on the west by Lindakumbura claimed by Imihamilage Suddahamy and others, Lindakumbura claimed by Maduragama Arachchilage Menikhami and others, Lindakumbura claimed by Imihamilage Punchirala Arachchi and others, Higgahamulahena claimed by the villagers of Maduragama.



Surveyor-General's Office,
Colombo, November 22, 1921.

Scale of 4 Chains to an Inch.

G. K. THORNHILL,
for Surveyor-General.

Kurunegala S. O. 10—1922.

Kurunegala Notice No 8,042.

Notice under "The Waste Lands Ordinances of 1897, 1899, 1900, and 1903."

TAKE notice that unless within three months from February 3, 1922, the persons, if any, who claim any interest in the lands hereinafter mentioned or in any one or more of such lands or to some interest therein make claim in person or in writing to the said lands or any of them or to some interest therein to M. M. Wedderburn, Esq., Special Officer appointed under section 28 of "The Waste Lands Ordinances of 1897, 1899, 1900, and 1903," at his office at Colombo :

Such Special Officer, in pursuance of the powers vested in him by the said Ordinances, will declare by writing under his hand that the said lands, or such of them as to which no claim has been made, are the property of the Crown.

M. M. WEDDERBURN,
Special Officer.

NOTE.—A claim to a right of way over the said lands or any of them is a claim to an interest in the land or lands.

Description of the Lands referred to.

The following lots situated in the village of Kumbukwewa, in the Pahalawisideke korale of the Wannihatpattu of the Kurunegala District, in the North-Western Province, as described in the annexed diagram :—

Block survey preliminary plan 1,852.

Lot.	Name of Land.	Extent, A. R. P.	Lot.	Name of Land.	Extent, A. R. P.
1 ..	Gansabhawa road and reservation (part of)	0 2 21	31 ..	Pamburugewewa (tank and bund)	3 1 9
2 ..	Ratmalagahayaya	26 3 10	32 ..	Wekandebimawetaismatthena (reservation for tank bund)	0 1 4
3 ..	Hataraisarahena	6 1 8	33 ..	Welaismatthena	4 3 12
4 ..	Kon-oya (part of)	0 0 39	34 ..	Ela (channel)	0 0 13
6 ..	Wanagawahena	1 0 34	36 ..	Welaismatthena (reservation for tank bund)	0 2 16
7 ..	Do. (reservation for tank bund)	0 1 34	45 ..	Kaikawalagala (rock)	6 0 38
8 ..	Murungawatta	0 2 38	46 ..	Polkatuwawamukalana	24 0 5
9 ..	Kalatuwawahena	52 0 14	47 ..	Hikgahamulahenyaya	144 1 8
10 ..	Road to pansala and reservation	0 3 21	48 ..	Gansabhawa road and reservation	1 3 19
11 ..	Kaikawelagala (reservation for trig. station)	1 2 12	49 ..	Henagederawewa (tank and bund)	8 0 0
12 ..	Kalatuwawahena	21 2 7	50 ..	Gansabhawa road and reservation	0 1 29
15 ..	Kumbukwewa (tank and bund)	25 0 9	51 ..	Wekandabima <i>alias</i> Bogahamulahena (reservation for tank bund)	0 0 17
21 ..	Ehatugahamulawatta	0 2 13	52 ..	Bogahamulahena	6 1 22
23 ..	Ihalakumbureismatthena	4 0 15	56 ..	Wekandabima, Indipitiyahena (reservation for tank bund)	0 0 27
24 ..	Horow-ela (channel)	0 0 8	57 ..	Indipitiyahenyaya	58 1 17
25 ..	Kon-oya	1 3 10	58 ..	Kon-oya (part of)	0 1 33
26 ..	Ratmalagahayaya (reservation for a means of access to cemetery)	0 1 8			
27 ..	Minipittaniya (cemetery)	0 1 10			
28 ..	Ratmalagahayaya	8 1 34			
30 ..	Wekandebima (reservation for tank bund)	0 0 18			
					412 2 32

and bounded as follows : on the north by the village limit of Maho, the village limit of Nettipolagama ; on the east by the village limit of Nettipolagama, the village limit of Diullewa, the boundary of the Katuwana korale (the village limit of Karuwalagaswewa) ; on the south by the village limit of Udagedera, the village limit of Kekunewa ; on the west by the village limits of Kekunawa and Maduragama, part of Gansabhawa road from Maduragama to Maho, and reservation.

NOTE.—The following lots lying within the above-mentioned boundaries are excluded from this notice, and their aggregate acreage of 125 acres and 16 perches is not included in the acreage of 412 acres 2 roods and 32 perches given above :—

Block survey preliminary plan 1,852.

Lot.	Name of Land.	Extent, A. R. P.	Lot.	Name of Land.	Extent, A. R. P.
A 5 ..	Kongahamulawatta	1 3 24	B 44 ..	Galapaulawatta	1 0 23
A 16 ..	Ambagahamulawatta	0 1 22	C 37 ..	Wewaihalawatta	0 3 14
A 17 ..	Welaismatthewatta	1 0 16	C 38 ..	Kadurugahamulawatta	0 2 25
A 18 ..	Do.	0 0 38	C 39 ..	Hikgahamulawatta	0 2 17
A 19 ..	Wekandapaulawelkotuwa	0 1 3	C 40 ..	Do.	1 2 26
A 20 ..	Wewapaulawatta	0 1 35	C 41 ..	Do.	0 3 26
A 22 ..	Ehatugahamulawatta	0 3 32	C 42 ..	Walanodawatta	1 0 36
A 29 ..	Pamburugaswela, Meegahakumbura	53 2 23	D 53 ..	Henagedarawelakamata (threshing-floor)	0 0 16
A 35 ..	Siyambalagahamulawatta	2 3 6	D 54 ..	Do. (do.)	0 0 9
B 13 ..	Galwewa (tank)	0 0 33	D 55 ..	Henagedarawela	8 0 38
B 14 ..	Pansalawatta, Pansalawewa, Pansalawela, Pinhena (T. P. 80,159)	44 2 0			
B 43 ..	Dangahamulawatta	3 0 34			
					125 0 16

[For Diagram see page 119.]

Kurunegala Notice No. 8,043.

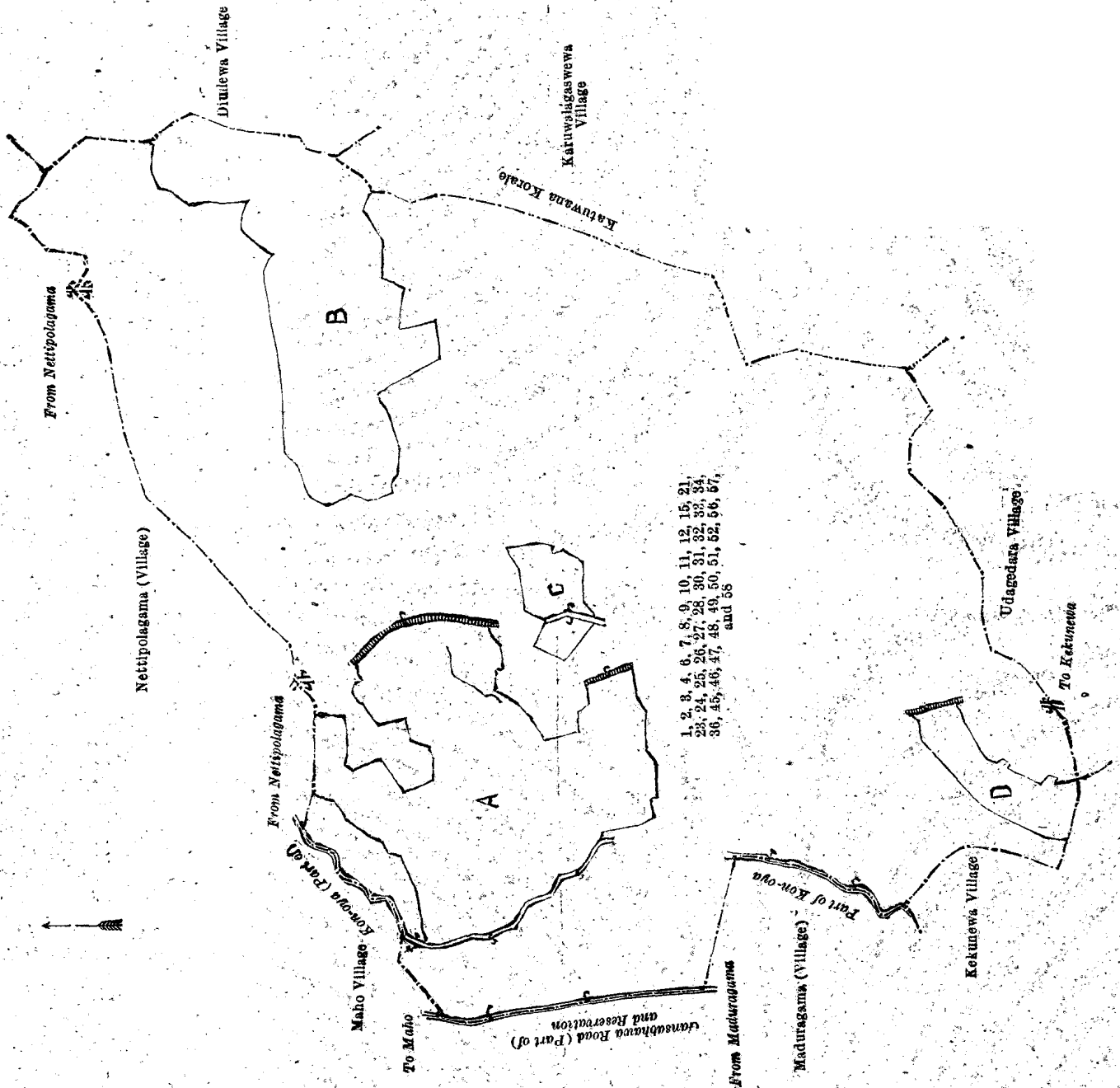
Notice under "The Waste Lands Ordinances of 1897, 1899, 1900, and 1903."

TAKE notice that unless within three months from February 3, 1922, the persons, if any, who claim any interest in the lands hereinafter mentioned or in any one or more of such lands or to some interest therein make claim in person or in writing to the said lands or any of them or to some interest therein to N. A. Hampton, Esq., Special Officer appointed under section 28 of "The Waste Lands Ordinances of 1897, 1899, 1900, and 1903," at his office at Colombo :

Such Special Officer, in pursuance of the powers vested in him by the said Ordinances, will declare by writing under his hand that the said lands, or such of them as to which no claim has been made, are the property of the Crown

N. A. HAMPTON,
Special Officer.

NOTE.—A claim to a right of way over the said lands or any of them is a claim to an interest in the land or lands.



1, 2, 3, 4, 6, 7, 8, 9, 10, 11, 12, 15, 21,
23, 24, 25, 26, 27, 28, 30, 31, 32, 33, 34,
36, 45, 46, 47, 48, 49, 50, 51, 52, 56, 57,
and 58

Surveyor-General's Office,
Colombo, December 5, 1921.

Scale of 16 Chains to an Inch.
Kurunegala S. O. 11—1922.

G. K. THORNHILL,
for Surveyor-General.

Description of the Lands referred to.

The following lots situated in the village of Kahatawila, in the Giratalane korale of the Dewamedhi hatpattu of the Kurunegala District, in the North-Western Province, as described in the annexed diagram:—

Block survey preliminary plan 1,802.

Lot.	Name of Land.	Extent, A. R. P.	Lot	Name of Land	Extent, A. R. P.
1	Kumbukgahamulahena	29 0 11	30	Otelanda	7 1 11
4	Helambagahawewa (tank and bund)	3 1 35	32	Kongahamulapataha (water-hole)	0 0 9
16	Migahamulapillewa (reservation for Kadukkan-ela)	2 1 23	39	Gansabhawa road	3 0 14
19	Kumbukgahawala (water-hole)	0 1 19	40	Migahamulahena	2 1 31
20	Bemmapaulahena	2 0 21	41	Kanu-ela (stream)	0 0 13
21	Cel-ela (stream)	0 1 2	42	Migahamulahena	0 1 10
22	Bemmapaulalanda (reservation for Kadukkan-ela)	2 0 4	43	Do.	0 0 31
23	Hikgahamulawelepillewa	0 0 12	44	Do. (reservation for tank bund)	0 2 35
24	Kadukkan-ela (stream)	1 3 29	47	Bemmawala (water-hole)	2 2 17
28	Lindagawamukalana (reservation for Kadukkan-ela)	6 2 13	48	Hikgahamulahena (reservation for tank bund)	0 2 27
29	Kadukkan-ela (half the area of stream)	1 1 4	49	Do.	24 0 9
			50	Mahawewa (tank and bund)	18 1 33
			51	Talgahamulahena	16 0 38
			52	Kotuwewa (tank and bund)	5 3 37

Lot.	Name of Land.	Extent, A. R. P.	Lot.	Name of Land.	Extent, A. R. P.
53	Kongahamulahena (reservation for tank bund)	0 3 16	81	Palugahamulahenyaya	12 3 8
54	Do.	12 3 13	82	Gansabhawa road	1 1 34
55	Migahamulahena (reservation for tank bund)	0 1 1	83	Pahalawewa (tank and bund)	10 2 20
57	Footpath	0 0 37	84	Ihalawewa (tank and bund)	4 2 28
58	Daminagahamulahena	2 0 27	85	Minipittanipara	0 1 29
73	Kongahamulahenyaya <i>alias</i> Ehetugahamulahena (reservation for tank bund)	0 0 9	86	Minipittaniya (cemetery)	0 2 36
74	Kongahamulahena (reservation for tank bund)	0 1 25	87	Diulgahamulahena	38 2 29
75	Pahalawewa (tank and bund)	6 1 33	88	Iswetiyeewewa (tank and bund)	1 0 20
79	Ihalawewa (tank and bund)	5 0 15	89	Timbiriwetiyeenyaya (reservation for tank bund)	0 0 28
			90	Do.	53 2 35
					284 2 11

and bounded as follows : on the north by the boundary of the Kinyama korale (the village limit of Kosgahagoda), the village limit of Kirimetiyaagama ; on the east by the village limit of Kirimetiyaagama, the village limit of Uswewa, the village limit of Hunnelembuwa and Walpaluwa ; on the south by the village limits of Walpaluwa, Mahagalwewa, and Madaina ; on the west by the village limit of Welangolla, the boundary of the Kinyama korale (the village limit of Egodapitiya), part of Kadukan-ela (the village limit of Nugawelagama).

NOTE.—The following lots lying within the above-mentioned boundaries are excluded from this notice, and their aggregate acreage of 166 acres 3 roods and 12 perches is not included in the acreage of 284 acres 2 roods and 11 perches given above :—

Block survey preliminary plan 1,802.

Lot.	Name of Land.	Extent, A. R. P.	Lot.	Name of Land.	Extent, A. R. P.
A 2	Meilagamulawatta	0 2 20	B 35	Siyambalagamulawatta	0 1 4
A 3	Do.	0 0 23	B 36	Do.	0 0 36
A 5	Talgahamulahena	0 2 10	B 37	Mailagahakamata (threshing-floor)	0 0 7
A 6	Siyambalagahawatta	0 1 22	B 45	Migahamulawatta	3 0 21
A 7	Do.	2 0 33	B 46	Migahamulapillewa	0 0 28
A 8	Helambagahamulawatta	0 3 30	B 56	Migahamulawatta	1 2 31
A 9	Helambagahamulakotuwa	0 0 17	B 59	Galagawakamata (threshing-floor)	0 0 21
A 10	Talgahamulahena, Talgahamulakumbura	6 3 28	B 60	Daminagahamulawatta	2 3 1
A 11	Lolugahamulawatta	2 1 25	B 61	Kongahamulakamata (threshing-floor)	0 0 10
A 12	Ambagahamulakamata (threshing-floor)	0 0 6	B 62	Kongahamulahena	1 0 35
A 13	Lunuwaranagamulawatta	1 2 7	B 63	Migahamulawatta	0 1 20
A 14	Edandagawawela, Gederagawawela, Ambalamkumbura, Hikgahakumbura	19 1 5	B 64	Kohombagahamulawatta	0 1 20
A 15	Migahamulapillewa	0 1 12	B 65	Talgahamulakamata (threshing floor)	0 0 12
A 17	Welamedakamata (threshing-floor)	0 0 28	B 66	Kohombagahamulawatta	0 0 20
A 18	Hikgahamulaweipillewa	0 0 17	B 67	Wewapaulakotuwa	0 2 37
A 25	Welepilewa	0 0 13	B 68	Ambagahamulawatta	0 2 26
B 26	Ambagahakumburepilewa	0 0 10	B 69	Siyambalagamulawatta	0 2 21
B 27	Kahatagahamulaweipillewa	0 0 22	B 70	Kongahamulawatta	1 0 7
B 31	Ambagahakumbura, Ihalakumbura, Mahawelyaya, Wetiyeekumbura, Talgahamulakumbura, Hikgahakumbura, Kongahakumbura, Bogahamulakumbura, Webodakumburyaya	60 3 20	B 71	Kongahamulaweipillewa	0 1 11
B 34	Kongahamulakamata (threshing-floor)	0 0 9	B 72	Talgahamulawatta	3 2 19
			B 76	Gansuriyagahamulakotuwa	0 0 22
			B 77	Hikgahamulakotuwa	0 1 3
			B 78	Gansuriyagahamulakotuwa	0 0 18
			B 80	Kongahamulahenyaya <i>alias</i> Ehetugahamulahena, Kongahamulahena	51 0 12
			33	Talgahamulawatta	0 1 29
			38	Mailagahamulawatta	0 0 24
					166 3 12

[For Diagram see page 121.]

Puttalam Notice No. 8,044.

Notice under "The Waste Lands Ordinances of 1897, 1899, 1900, and 1903."

TAKE notice that unless within three months from February 3, 1922, the persons, if any, who claim any interest in the lands hereinafter mentioned or in any one or more of such lands or to some interest therein make claim in person or in writing to the said lands or any of them or to some interest therein to Frederick Lewis, Esq., Special Officer appointed under section 28 of "The Waste Lands Ordinances of 1897, 1899, 1900, and 1903," at his office at Colombo :

Such Special Officer, in pursuance of the powers vested in him by the said Ordinances, will declare by writing under his hand that the said lands, or such of them as to which no claim has been made, are the property of the Crown.

FREDERICK LEWIS,
Special Officer.

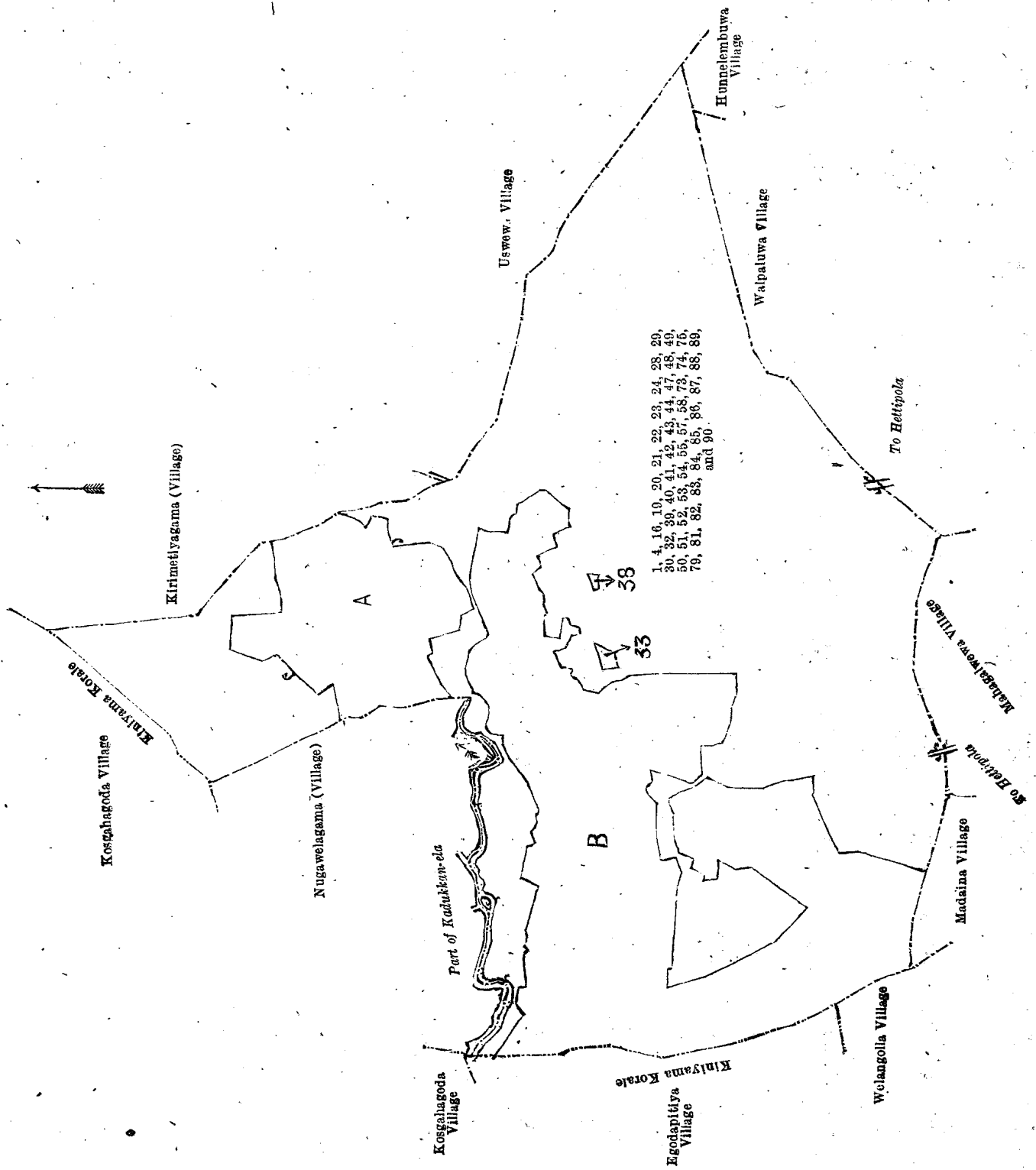
NOTE.—A claim to a right of way over the said lands or any of them is a claim to an interest in the land or lands.

Description of the Lands referred to.

The following lots situated in the village of Halpanwila, in the Kumarawanni pattu korale of the Demala hatpattu of the Puttalam District, in the North-Western Province, as described in the annexed diagram :—

Block survey preliminary plan 1,833.

Lot.	Name of Land.	Extent, A. R. P.	Lot.	Name of Land.	Extent, A. R. P.
1	Minor road (part of)	0 2 22	5	Kadurugaswilahenyaya, Ehatugahahena, Wewagawahenyaya	103 1 13
2	Medamukalana (reservation for minor road)	1 2 15	6	Gansabhawa road	2 0 11
3	Endarahenemukalana and Medamukalana	98 0 38	7	Halpanwilahenyaya, Welaismattekele, and Daminagahahenyaya	9 1 23
4	Kadurugaswila (water-hole)	5 2 36	8	Tisbamba	2 0 13



Scale of 16 Chains to an Inch.

Surveyor-General's Office,
Colombo, November 2, 1921.

Kurunegala S. O. 12—1922.

G. K. THORNHILL,
for Surveyor-General.

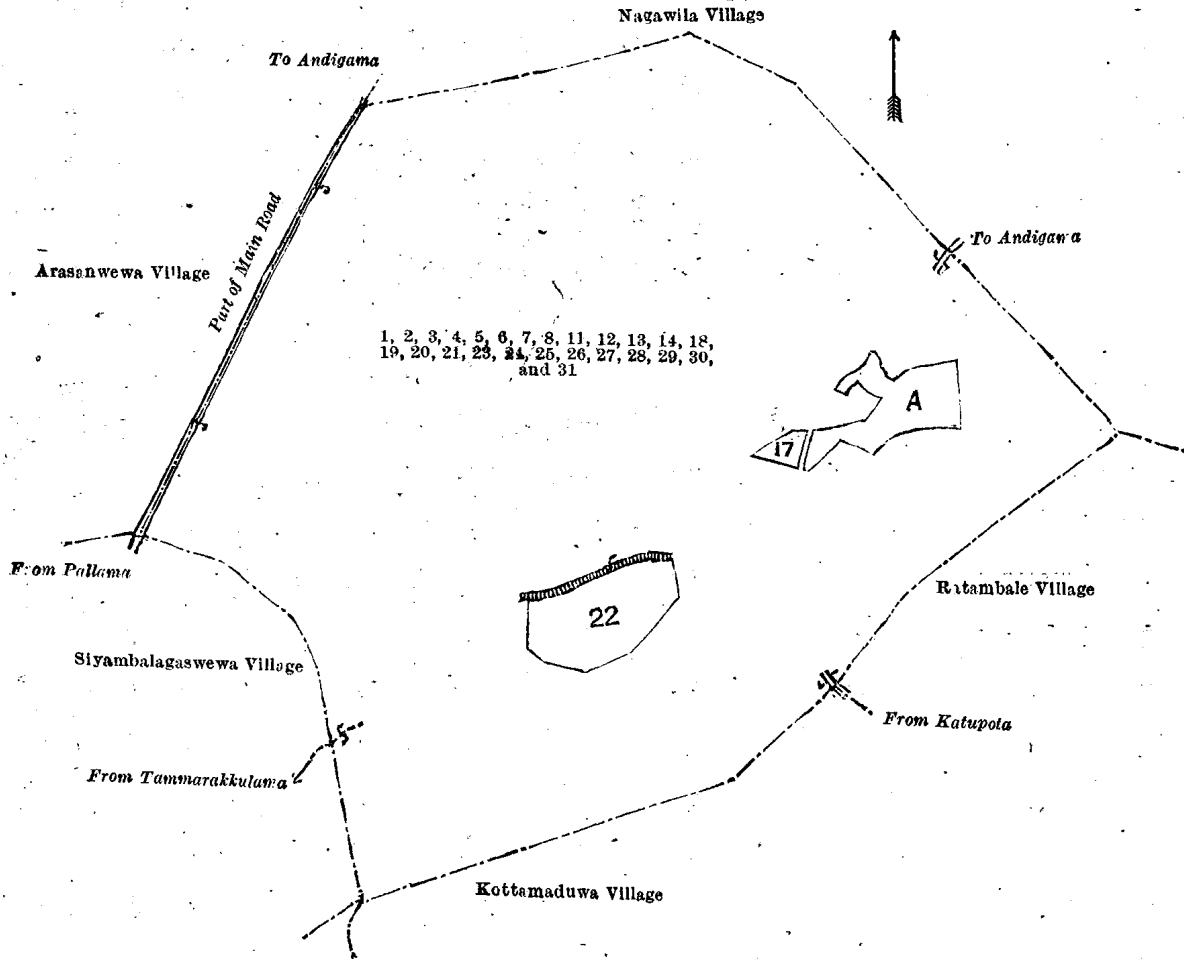
Lot.	Name of Land.	Extent, A. R. P.	Lot.	Name of Land.	Extent, A. R. P.
11 ..	Dumbuluwakada-ela (stream)	0 1 20	24 ..	Helambahenyaya, Dunumadalahena, Kongahahena	28 1 32
12 ..	Achchariyawilahenyaya, Helambagahahena	23 0 17	25 ..	Dumbuluwakada-ela (stream)	1 1 24
13 ..	Galkumbureksle (reservation for tank bund)	0 1 27	26 ..	Helambagahahenyaya	11 1 9
14 ..	Ihalawewa (tank and bund)	1 2 38	27 ..	Minipittaniya (cemetery)	0 1 33
18 ..	Footpath	0 0 8	28 ..	Ankendawila-ela (stream)	0 0 39
19 ..	Ela	0 0 19	29 ..	Hikgahamulahenyaya and Halpanwila-kele	7 1 25
20 ..	Pahalawewa (tank and bund)	11 1 6	30 ..	Halpanwilakele and Medamukalana	14 0 5
21 ..	Kohombagahahenyaya (reservation for tank bund)	0 0 18	31 ..	Footpath	0 0 15
23 ..	Galkumbureyaya (do.)	0 0 6			
					323 2 32

and bounded as follows : on the north by the village limit of Nagawila ; on the east by the village limit of Nagawila, the village limit of Ratambale ; on the south by the village limits of Ratambale and Kottamaduwa ; on the west by the village limit of Siyambalagaswewa, part of main road from Pallama to Andigama (the village limit of Arasanwewa).

NOTE.—The following lots lying within the above-mentioned boundaries are excluded from this notice, and their aggregate acreage of 15 acres 1 rood and 11 perches is not included in the acreage of 323 acres 2 roods and 32 perches given above :—

Block survey preliminary plan 1,833.

Lot.	Name of Land.	Extent, A. R. P.	Lot.	Name of Land.	Extent, A. R. P.
A 9	Ambagehawatta, Paluwatta, and Talgahawatta	0 3 12	A 16	Gedaragawakelewatta	0 3 13
A 10	Lindakumbura <i>alias</i> Gedaragawapuraneawela	3 3 8	17	Paluwatta	0 3 28
A 15	Puranawela	0 2 20	22	Ehatugehakumbura, Helpanwila-pehalawela	8 1 10
					15 1 11



Surveyor-General's Office,
Colombo, November 29, 1921.

Scale of 16 Chains to an Inch.

G. K. THORNHILL,
for Surveyor-General.

Puttalam S. O. 2—1922.

Puttalam Notice No. 8,045.

Notice under "The Waste Lands Ordinances of 1897, 1899, 1900, and 1903."

TAKE notice that unless within three months from February 3, 1922, the persons, if any, who claim any interest in the lands hereinafter mentioned or in any one or more of such lands or to some interest therein make claim in person or in writing to the said lands or any of them or to some interest therein to Frederick Lewis, Esq., Special Officer appointed under section 28 of "The Waste Lands Ordinances of 1897, 1899, 1900, and 1903," at his office at Colombo :

Such Special Officer, in pursuance of the powers vested in him by the said Ordinances, will declare by writing under his hand that the said lands, or such of them as to which no claim has been made, are the property of the Crown.

FREDERICK LEWIS,
Special Officer.

NOTE.—A claim to a right of way over the said lands or any of them is a claim to an interest in the land or lands.

Description of the Lands referred to.

The following lots situated in the village of Parappantota, in the Kumarawanni pattu korale of the Demalahatpattu of the Puttalam District, in the North-Western Province, as described in the annexed diagram:—

Block survey preliminary plan 1,826.									
Lot.	Name of Land.	Extent, A. R. P.		Lot.	Name of Land.	Extent, A. R. P.			
1	Parappantotamukalana	40	1	5	10	Talgahahenyaya (reservation for bund)	1	1	24
2	Footpath	0	0	18	11	Parappantotawewa (tank and bund)	4	1	11
3	Diulgahahena	6	0	4	12	Ela	0	0	6
4	Palugamawewa, Talgahahena, Kongahahenyaya, Siyambalagahahenyaya, Diulgahahenyaya, Kosgahahena	518	3	26	15	Kumbukgahawala (water-hole)	0	0	22
5	Footpath	0	0	27	16	Ehatugahahena (reservation for bund)	0	0	39
6	Talgahahenyaya (reservation for Ratambale-oya)	3	2	32	18	Kuretiyawewa (tank and bund)	10	0	23
7	Do. (do.)	8	1	2	20	Kongahahenyaya (reservation for bund)	1	1	2
8	Do.	5	1	39	21	Welroda	16	2	35
9	Yoda-ela	0	2	8	22	Ratambala-oya (part of)	1	2	6
					23	Do. (do.)	2	3	37
							622	1	6

and bounded as follows: on the north by the village limit of Velegama, the village limit of Andahena; on the east by the village limit of Andahena, part of Ratambala-oya (the village limit of Demala Ihalagama, the village limit of Madawakkulama); on the south by the village limit of Madawakkulama, the village limit Karadikkulama; on the west by the village limit of Karadikkulama, the village limit of Nagawila.

NOTE.—The following lots lying within the above-mentioned boundaries are excluded from this notice, and their aggregate acreage of 14 acres 1 rood and 24 perches is not included in the acreage of 622 acres 1 rood and 6 perches given above:—

Block survey preliminary plan 1,826.									
Lot.	Name of Land.	Extent, A. R. P.		Lot.	Name of Land.	Extent, A. R. P.			
13	Kosgahawatta <i>alias</i> Siyambalagahawatta	2	0	4	17	Ambagahawatta	1	0	12
14	Kongahakumbura	6	3	11	19	Siyambalagahakumbura	4	1	37
							14	1	24

[For Diagram see page 124.]

FINAL ORDERS.**Hambantota S. O. No. 1,682.****Order under Section 4, Sub-section (1), of "The Waste Lands Ordinances of 1897, 1899, 1900, and 1903."**

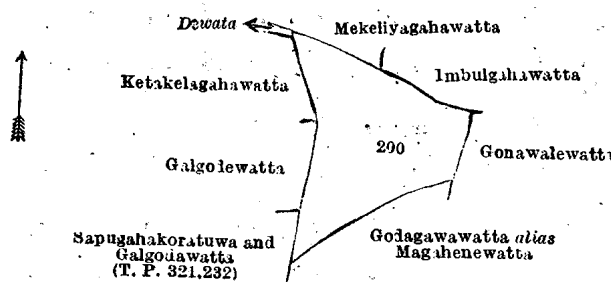
In the matter of the land commonly called or known as Konkabalekoratuwa, situate in the village of Bowala, in the West Giruwa pattu of the Hambantota District, in the Southern Province, and of "The Waste Lands Ordinances of 1897, 1899, 1900, and 1903."

WHEREAS in pursuance of section 1 of the said Ordinances it was duly declared and notified on the 18th day of April, 1913, that if no claim to the land commonly called or known as Konkabalekoratuwa, situate in the village of Bowala, in the West Giruwa pattu of the Hambantota District, in the Southern Province, containing in extent 3 acres 3 roods and 7 perches, and shown as lot 200 in block survey preliminary plan 157 and in the annexed diagram, was made to Walter Ernest Wait, Special Officer appointed under section 28 of the said Ordinances, within the period of three months from the date specified in the said notice, such land would be declared the property of the Crown and dealt with on account of the Crown (*vide* Notice No. 4,829):

And whereas Rotambe Achhige Dineshamy made claim thereto, and Walter Ernest Wait, Howard Orme Fox, and John Murray Davies, Special Officers appointed under section 28 of the said Ordinances, made due inquiry into such claim; and whereas the said claimant and Walter Ernest Wait, one of the aforesaid Special Officers came to an agreement in writing dated the 30th day of October, 1913, concerning the said land, under section 4, sub-section (1), of the said Ordinances, whereby it was agreed that the said claimant should be declared the purchaser of the said land upon payment of a sum of Rupees Fifty-seven only (Rs. 57), as the purchase amount of the said land; and whereas the said amount has been paid by the said claimant, he is hereby, in pursuance of the agreement aforementioned, declared to be the purchaser of the said land, as more fully described herein below.

Description of the Land referred to.

The land commonly called or known as Konkabalekoratuwa, situated in the village of Bowala, in the West Giruwa pattu of the Hambantota District, in the Southern Province, containing in extent 3 acres 3 roods and 7 perches, and shown as lot 200 in block survey preliminary plan 157 and in the annexed diagram; and bounded as follows: on the north by a dewate, Mekeliyagahawatta claimed by Hitawakaliyanage Don Kothan, Imbulgahawatta claimed by Kulasin Liyanage Don Juwanis; on the east by Gonawalewatta claimed by Kalumediriya Kenkanange Dingi Appu, Godagawawatta *alias* Magahenewatta claimed by Wadiyawage Nikulas; on the south by Godagawawatta *alias* Magahenewatta claimed by Wadiyawage Nikulas; on the west by Sapugahakoratuwa and Galgodawatta granted at half-improved value (T. P. 321,232), Galgodawatta claimed by Rotamba Achhige Dines Appu, Ketakelagahawatta claimed by Maduwalage Juwanis.



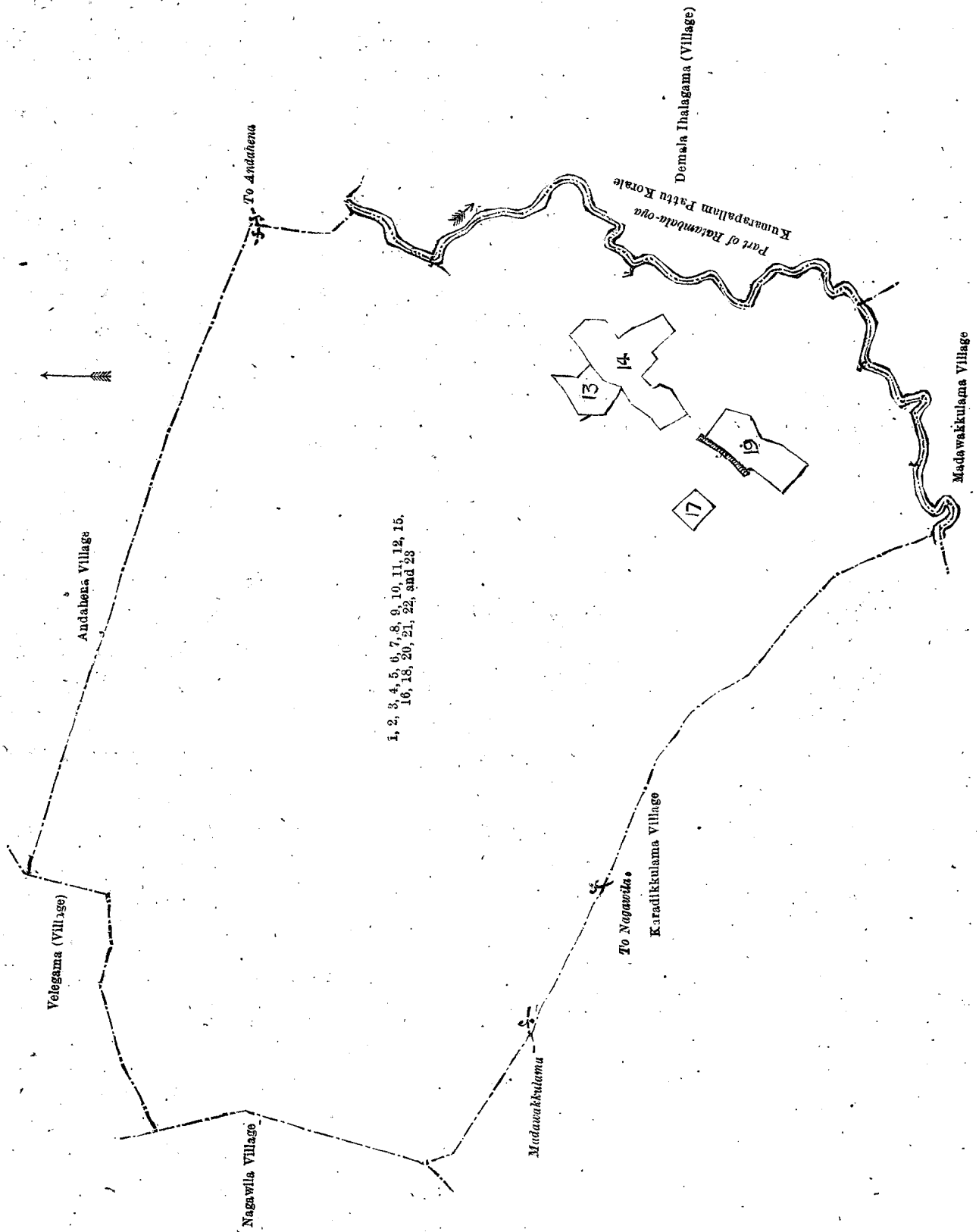
Scale of 8 Chains to an Inch.

Surveyor-General's Office,
Colombo, September 28, 1921.

November 28, 1921.

W. E. WAIT,
Special Officer.

G. K. THORNHILL,
for Surveyor-General.



1, 2, 3, 4, 5, 6, 7, 8, 9, 10, 11, 12, 15,
16, 18, 20, 21, 22, and 28

Surveyor-General's Office,
Colombo, November 29, 1921.

Scale of 16 Chains to an Inch.

G. K. THORNHILL,
for Surveyor-General.

Puttalam S. O. 3—1922.

Hambantota S. O. No. 1,683.**Order under Section 4, Sub-section (1), of "The Waste Lands Ordinances of 1897, 1899, 1900, and 1903."**

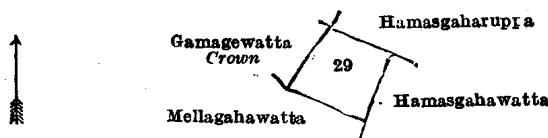
In the matter of the land commonly called or known as Mellagahawatta, situate in the village of Bowala, in the West Giruwa pattu of the Hambantota District, in the Southern Province, and of "The Waste Lands Ordinances of 1897, 1899, 1900, and 1903."

WHEREAS in pursuance of section 1 of the said Ordinances it was duly declared and notified on the 18th day of April, 1913, that if no claim to the land commonly called or known as Mellagahawatta, situate in the village of Bowala, in the West Giruwa pattu of the Hambantota District, in the Southern Province, containing in extent 3 roods and 38 perches, and shown as lot 29 in block survey preliminary plan 157 and in the annexed diagram, was made to Walter Ernest Wait, Special Officer appointed under section 28 of the said Ordinances, within the period of three months from the date specified in the said notice, such land would be declared the property of the Crown, and dealt with on account of the Crown (*vide* Notice No. 4,829):

And whereas Dampahalagamage Kalu Appu made claim thereto, and Walter Ernest Wait, Howard Orme Fox, and John Murray Davies, Special Officers appointed under section 28 of the said Ordinances, made due inquiry into such claim, and whereas the said claimant and Howard Orme Fox, one of the aforesaid Special Officers, came to an agreement in writing dated the 28th day of June, 1916, concerning the said land, under section 4, sub-section (1), of the said Ordinances, whereby it was agreed that the said claimant should be declared the purchaser of the said land upon payment of a sum of Rupees Seven and Cents Fifty only (Rs. 7.50), as the purchase amount of the said land; and whereas the said amount has been paid by the said claimant, he is hereby, in pursuance of the agreement aforementioned, declared to be the purchaser of the said land, as more fully described herein below.

Description of the Land referred to.

The land commonly called or known as Mellagahawatta, situated in the village of Bowala, in the West Giruwa pattu of the Hambantota District, in the Southern Province, containing in extent 3 roods and 38 perches, and shown as lot 29 in block survey preliminary plan 157 and in the annexed diagram; and bounded as follows: on the north by Gamagewatta belonging to the Crown, Hamasgaharuppa claimed by Rotumba Achchige Dissan; on the east by Hamasgaharuppa claimed by Rotumba Achchige Dissan, Hamasgahawatta claimed by Rotumba Achchige Dissan; on the south by Mellagahawatta claimed by Dampahalagamage Kalu Appu; on the west by Mellagahawatta claimed by Dampahalagamage Kalu Appu, Gamagewatta belonging to the Crown.



Surveyor-General's Office,
Colombo, September 28, 1921.

Scale of 8 Chains to an Inch.

G. K. THORNHILL,
for Surveyor-General.

November 28, 1921.

W. E. WATT,
Special Officer.

Hambantota S. O. No. 1,684.**Order under Section 4, Sub-section (1), of "The Waste Lands Ordinances of 1897, 1899, 1900, and 1903," admitting Lands to be Private Property.**

In the matter of the lands commonly called or known as Gansabhawa path, situate in the village of Warakagoda, in the West Giruwapattu of the Hambantota District, in the Southern Province, and of "The Waste Lands Ordinances of 1897, 1899, 1900, and 1903."

WHEREAS in pursuance of section 1 of the said Ordinances it was duly notified on the 6th day of February, 1920, that if no claim to the lands commonly called or known as Gansabhawa path, situate in the village of Warakagoda, in the West Giruwa pattu of the Hambantota District, in the Southern Province, containing in extent 26 perches and shown as lots 12A and 13A in block survey preliminary plan 267 and in the annexed diagram, was made to Frederick Lewis, Special Officer appointed under section 28 of the said Ordinances, within the period of three months from the date specified in such notice, such lands would be declared the property of the Crown, and dealt with on account of the Crown (*vide* Notice No. 7,481):

And whereas Arthur Wilfred Wijesinghe made claim thereto, and I, Frederick Lewis, the aforesaid Special Officer, made due inquiry into such claim; I do hereby, in pursuance of the agreement dated June 18, 1920, admit the claim of the said claimant to the said lands, as more fully described herein below, under section 4, sub-section (1), of the said Ordinances.

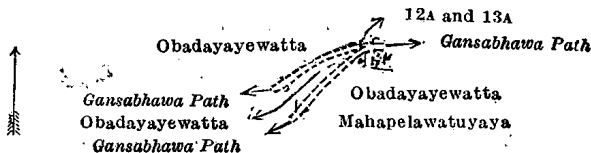
Description of the Lands referred to.

The following lots situated in the village of Warakagoda, in the West Giruwa pattu of the Hambantota District, in the Southern Province, as described in the annexed diagram:—

Block survey preliminary pan 267.

Lot.	Name of Land.	Extent, A. R. P.
12A ..	Gansabhawa path	0 0 15
13A ..	Do.	0 0 11
		0 0 26

and bounded as follows: on the north by Obadayayewatta claimed by A. W. Wijesinghe; on the east by Gansabhawa path; on the south by Obadayayewatta claimed by A. W. Wijesinghe, Mahapelawatuyaya (private), Gansabhawa path; on the west by Obadayayewatta claimed by A. W. Wijesinghe, Gansabhawa path, Obadayayewatta claimed by A. W. Wijesinghe.



Surveyor-General's Office,
Colombo, September 7, 1921.

Scale of 8 Chains to an Inch.

G. K. THORNHILL,
for Surveyor-General.

October 20, 1921.

FREDERICK LEWIS,
Special Officer.

Hambantota S. O. No. 1,685.

**Order under Section 4, Sub-section (1), of "The Waste Lands Ordinances of 1897, 1899, 1900, and 1903,"
declaring Lands to be Crown Property.**

In the matter of the lands commonly called or known as Gansabhawa road, Gansabhawa path, &c., situate in the village of Warakagoda, in the West Giruwa pattu of the Hambantota District, in the Southern Province, and of "The Waste Lands Ordinances of 1897, 1899, 1900, and 1903."

WHEREAS in pursuance of section 1 of the said Ordinances it was duly notified on the 6th day of February, 1920, that if no claim to the lands commonly called or known as Gansabhawa road, Gansabhawa path, &c., situate in the village of Warakagoda, in the West Giruwa pattu of the Hambantota District, in the Southern Province, containing in extent 4 acres and 28 perches, and shown as lots 12, 12B, 13, and 14 in block survey preliminary plan 267 and in the annexed diagrams, was made to Frederick Lewis, Special Officer, appointed under section 28 of the said Ordinances, within the period of three months from the date specified in such notice, such lands would be declared the property of the Crown and dealt with on account of the Crown (*vide* Notice No. 7,481):

And whereas Arthur Wilfred Wijesinghe made claim thereto, and whereas the said claimant entered into an agreement in writing dated the 18th day of June, 1920, whereby in consideration of being declared the owner of 15 perches more or less of lot 12 and 11 perches more or less of lot 13 of the notice and of the block survey preliminary plan 267, now shown as lots 12A and 13A respectively on the same plan, he withdrew claim to the above-mentioned lots 12, 12B, 13, and 14 of this order; I, Frederick Lewis, the aforesaid Special Officer, under and by virtue of the powers vested in me in that behalf by section 4 of the said Ordinances, do hereby on this 20th day of October, 1921, order and declare under section 4, sub-section (1), of the said Ordinances, that the said lands as more fully described herein below, are the property of the Crown.

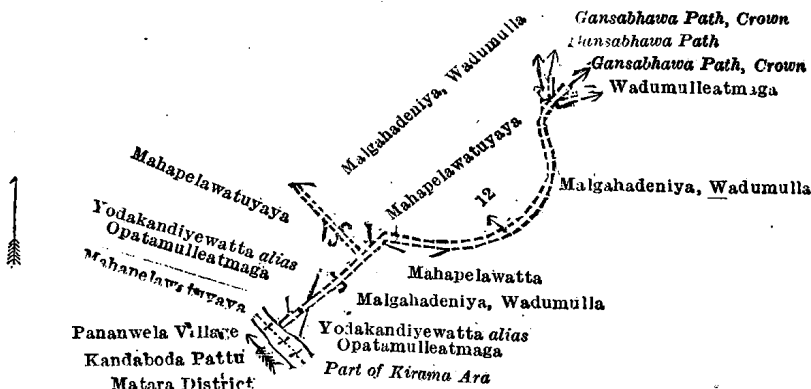
Description of the Lands referred to.

The following lots situated in the village of Warakagoda, in the West Giruwa pattu of the Hambantota District, in the Southern Province, as described in the annexed diagrams:—

I.—Block survey preliminary plan 267.

Lot.	Name of Land.	Extent, A. R. P.
12	Gansabhawa road	0 1 21

and bounded as follows: on the north by Malgahadeniya, Wadumulla (private), Mahapelawatuyaya (private), Gansabhawa path belonging to the Crown, Gansabhawa path (private); on the east by Gansabhawa path belonging to the Crown, Wadumulleatmaga (private), Malgahadeniya, Wadumulla (private); on the south by Malgahadeniya, Wadumulla (private), Mahapelawatta (private), Malgahadeniya, Wadumulla, (private), Yodakandiyawatta *alias* Opatamulleatmaga (private), part of Kirama ara (the village limit of Panawela); on the west by Mahapelawatuyaya (private), Yodakandiyawatta *alias* Opatamulleatmaga (private), Malgahadeniya, Wadumulla (private), Mahapelawatuyaya (private).



Surveyor-General's Office,
Colombo, June 29, 1921.

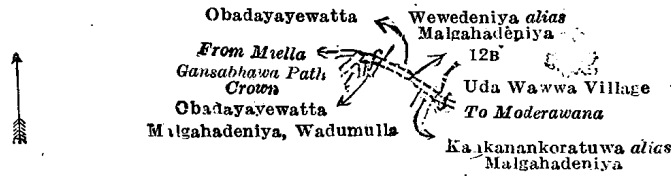
Scale of 8 Chains to an Inch.

G. K. THORNHILL,
for Surveyor-General.

II.—Block survey preliminary plan 267.

Lot.	Name of Land.	Extent, A. R. P.
12B	Gansabhawa path	0 0 14

and bounded as follows: on the north by Obadayayewatta (private), Wewedeniya *alias* Malgahadeniya (private); on the east by the village limit of Udawawwa; on the south by Kankanankoratuwa *alias* Malgahadeniya (private), Malgahadeniya, Wadumulla, &c., (private), Obadayayawatta (private), Gansabhawa path belonging to the Crown; on the west by Gansabhawa path belonging to the Crown, Obadayayewatta (private).



Surveyor-General's Office,
Colombo, June 29, 1921.

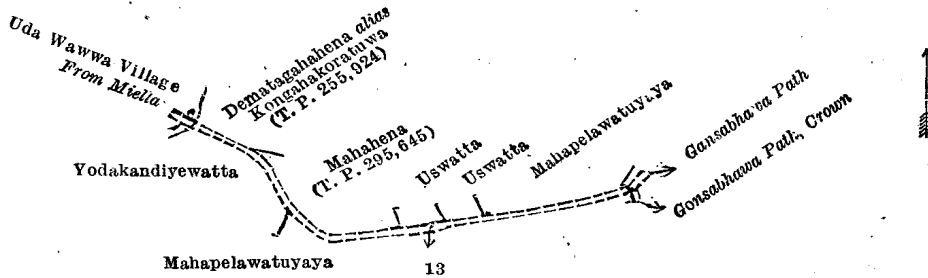
Scale of 8 Chains to an Inch.

G. K. THORNHILL,
for Surveyor-General.

III.—Block survey preliminary plan 267.

Lot.	Name of Land.	Extent, A. R. P.
13	Gansabhawa path	0 2 10

and bounded as follows : on the north by Dematagahahena alias Kongahakoratuwa (T. P. 295,924), Mahahena (T. P. 295,645), Uswatta (private), Mahapelawatuyaya (private); on the east by Gansabhawa path (private); on the south by Gansabhawa path belonging to the Crown, Mahapelawatuyaya (private), Yodakandiyewatta (private); on the west by Yodakandiyewatta (private), the village limit of Udawawwa.



Surveyor-General's Office,
Colombo, June 29, 1921.

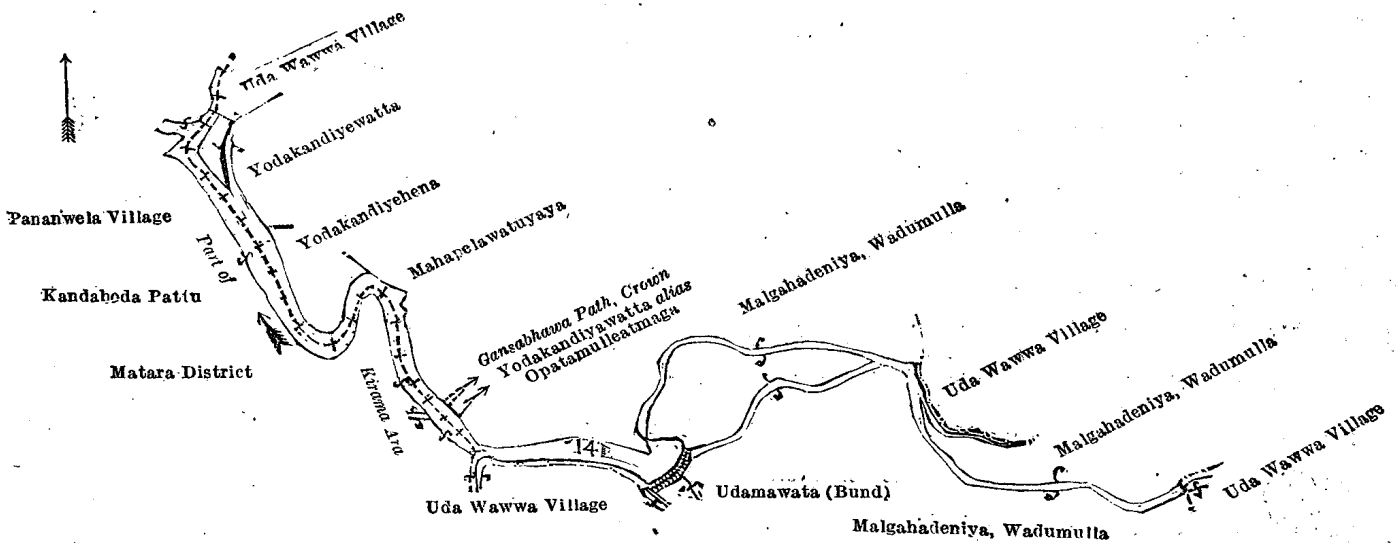
Scale of 8 Chains to an Inch.

G. K. THORNHILL,
for Surveyor-General.

IV.—Block survey preliminary plan 267.

Lot.	Name of Land.	Extent, A. R. P.
14	Part of Kirama-ara	3 0 23

and bounded as follows : on the north by the village limit of Udawawwa, Yodakandiyewatta (private), Yodakandiyehena (private), Mahapelawatuyaya (private), Gansabhawa path to be declared the property of the Crown under the Waste Lands Ordinances, Yodakandiyewatta alias Opatamulleatmaga (private), Malgahadeniya, Wadumulla (private), the village limit of Udawawwa, Malgahadeniya, Wadumulla (private); on the east by the village limit of Udawawwa; on the south by Malgahadeniya, Wadumulla, (private), Udamawata (bund) (private), the village limit of Udawawwa, part of Kirama-ara (the village limit of Pananwela); on the west by part of Kirama-ara (the village limit of Pananwela).



Surveyor-General's Office,
Colombo, June 29, 1921.

Scale of 8 Chains to an Inch.

G. K. THORNHILL,
for Surveyor-General.

October 20, 1921.

FREDERICK LEWIS,
Special Officer.

Kurunegala S. O. No. 3,167.

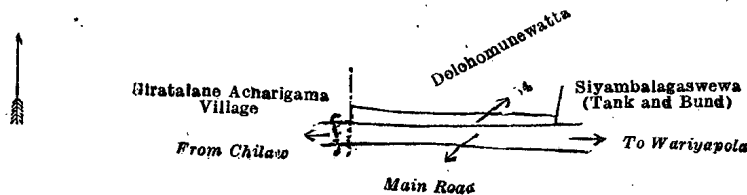
Order under Section 2 of "The Waste Lands Ordinances of 1897, 1899, 1900, and 1903,"
declaring Land to be Crown Property.

In the matter of the land commonly called or known as Dolohomunewatta (reservation for road), situate in the village of Dolohomuna, in the Giratalane korale of the Dewamedhi hatpattu of the Kurunegala District, in the North-Western Province, and of "The Waste Lands Ordinances of 1897, 1899, 1900, and 1903,"

THE notice required by section 1 of "The Waste Lands Ordinances of 1897, 1899, 1900, and 1903," having been duly published in manner prescribed by that section in respect of the above-named land (*vide* Notice No. 7,526), and no claim having been made to the said land or to any interest therein within the period of three months from the date specified in the said notice, I, Walter Ernest Wait, Special Officer appointed under section 28 of the said Ordinances, under and by virtue of the powers vested in me in that behalf by section 2 of the said Ordinances, do hereby on this 8th day of December, 1921, order and declare that the said land, as more fully described herein below, situate in the village of Dolohomuna, in the Giratalane korale of the Dewamedhi hatpattu of the Kurunegala District, in the North-Western Province, and shown as lot 54 in block survey preliminary plan 1,723 and in the annexed diagram, and containing in extent 20 perches, is the property of the Crown.

Description of the Land referred to.

The land commonly called or known as Dolohomunewatta (reservation for road), situate in the village of Dolohomuna, in the Giratalane korale of the Dewamedhi hatpattu of the Kurunegala District, in the North-Western Province, containing in extent 20 perches, and shown as lot 54 in block survey preliminary plan 1,723 and in the annexed diagram, and bounded as follows: on the north by Dolohomunewatta sold by Crown; on the east by Siyambalagaswewa (tank and bund) to be declared the property of the Crown under the Waste Lands Ordinances; on the south by the main road from Wariyapola to Chilaw; on the west by the village limit of Giratalane, Acharigama.



Surveyor-General's Office,
Colombo, March 15, 1920.

Scale of 4 Chains to an Inch.

F. J. SALMON,
for Acting Surveyor-General.

December 8, 1921.

W. E. WAIT,
Special Officer.

Kurunegala S. O. No. 3,168.

Order under Section 4, Sub-section (1), of "The Waste Lands Ordinances of 1897, 1899, 1900, and 1903,"
declaring Lands to be Crown Property.

In the matter of the lands commonly called or known as Bangalawatta (road reservation) and Kahatagahamulawatta (reservation for main road) (exclusively of the road passing through the land), situate in the village of Dolohomuna, in the Giratalane korale of the Dewamedhi hatpattu of the Kurunegala District, in the North-Western Province, and of "The Waste Lands Ordinances of 1897, 1899, 1900, and 1903."

WHEREAS in pursuance of section 1 of the said Ordinances it was duly notified on the 16th day of April, 1920, that if no claim to the lands commonly called or known as Bangalawatta (road reservation) and Kahatagahamulawatta (reservation for main road) (exclusive of the road passing through the land), situate in the village of Dolohomuna, in the Giratalane korale of the Dewamedhi hatpattu of the Kurunegala District, in the North-Western Province, containing in extent 20 perches, and shown as lots 39 and 63A in block survey preliminary plan 1,723 and in the annexed diagram, was made to Mungo Tennent Archibald, Special Officer appointed under section 28 of the said Ordinances, within the period of three months from the date specified in such notice, such lands would be declared the property of the Crown, and dealt with on account of the Crown (*vide* Notice No. 7,526):

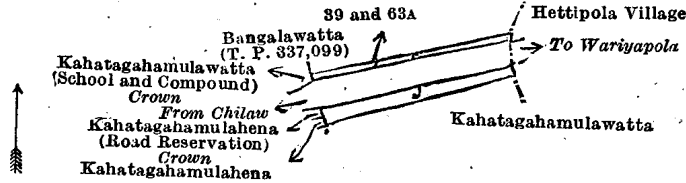
And whereas (1) John Graham Tennakoon made claim to the above-mentioned lots 39 and 63A; and whereas (2) Kahanda Karunaratnage Simon Perera Appuhamy, (3) Arumugam Nagalingam, (4) Amarasinghe Mudalige Hendrick Appuhamy, (5) Gawrawa Viddiyaratna Sadris, and (6) Tennakoon Herat Mudiyansele Banda, Registrar, made claim to the above-mentioned lot 63A; and whereas the said 1st, 2nd, 3rd, 4th, 5th, and 6th claimants entered into two agreements in writing dated the 1st day of November, 1920, whereby in consideration of their being declared along with Karunanayaka Mudiyansele Appuhamy Korala, the purchasers of (a) 2 acres 1 rood and 5 perches more or less of lot 63 of the notice and of the block survey preliminary plan 1,723, now shown as subdivisional lot 63 on the same plan, (b) lot 64 of the block survey preliminary plan 1,723, and (c) 7 perches more or less of lot 62 of the block survey preliminary plan 1,723, now shown as subdivisional lot 62 on the same plan, in the following shares, viz., $\frac{1}{4}$ to the said 1st claimant, $\frac{1}{4}$ to each of the said 2nd and 3rd claimants, $\frac{1}{12}$ to each of the said 4th, 5th, and 6th claimants, and $\frac{1}{4}$ to the said Karunanayaka Mudiyansele Appuhamy Korala, upon payment of a sum of Rupees One hundred and Twenty only (Rs. 120), the said 1st claimant withdrew his claim to the above-mentioned lots 39 and 63A of this order, and the said 2nd, 3rd, 4th, 5th, and 6th claimants withdrew their claim to the above-mentioned lot 63A of this order; I, Walter Ernest Wait, Special Officer appointed under section 28 of the said Ordinances under and by virtue of the powers vested in me in that behalf by section 4 of the said Ordinances, do hereby on this 8th day of December, 1921, order and declare, under section 4, sub-section (1), of the said Ordinances, that the said lands, as more fully described herein below, are the property of the Crown.

Description of the Lands referred to.

The following lots situate in the village of Dolohomuna, in the Giratalane korale of the Dewamedhi hatpattu of the Kurunegala District, in the North-Western Province, as described in the annexed diagram:—

Lot.	Name of Land.	Block survey preliminary plan 1,723.	Extent, A. R. P.
39	Bangalawatta (road reservation)	0 0 6
63A	Kahatagahamulawatta (reservation for main road)	0 0 14
	(Exclusive of the road passing through the land.)		0 0 20

and bounded as follows : on the north by Bangalawatta sold by the Crown (T. P. 337,099) ; on the east by the village limit of Hettipola ; on the south by Kahatagahamulawatta sold to Tennakoon Mudiyansele Banda, Registrar and others under the Waste Lands Ordinances ; on the west by Kahatagahamulahena sold to John Graham Tennakoon and others under the waste Lands Ordinances, Kahatagahamulahena (road reservation) to be declared the property of the Crown under the Waste Lands Ordinances, Kahatagahamulawatta (school and compound) claimed by the Crown.



Surveyor-General's Office,
Colombo, November 1, 1921.

Scale of 4 Chains to an Inch.

G. K. THORNHILL,
for Surveyor-General,

December 8, 1921.

W. E. WAIT,
Special Officer.

Order under Section 2 of "The Waste Lands Ordinances of 1897, 1899, 1900, and 1903," declaring Land to be Crown Property.

In the matter of the land commonly called or known as Galabodawatta, situate in the village of Pallegama, in Gangaboda pattuwa of Siyane korale east, in the Colombo District of the Western Province, and of "The Waste Lands Ordinances of 1897, 1899, 1900, and 1903."

THE notice required by section 1 of "The Waste Lands Ordinances of 1897, 1899, 1900, and 1903," having been duly published in manner prescribed by that section in respect of the above-named land (*vide* Notice No. 7,917), and no claim having been made to the said land or to any interest therein within the period of three months from the date specified in the said notice, I, Hubert Ernest Newnham, Assistant Government Agent of the Colombo and Negombo Districts, under and by virtue of the powers vested in me in that behalf by section 2 of the said Ordinances, do hereby on this 19th day of October, 1921, order and declare that the said land, as more fully described herein below, situate in the village of Pallegama, in the Gangaboda pattuwa of Siyane korale east, in the Colombo District of the Western Province, and shown as lot 1 in advance extract 1 of block survey preliminary plan 41 and in the annexed diagram therefrom, and containing in extent 24 perches, is the property of the Crown.

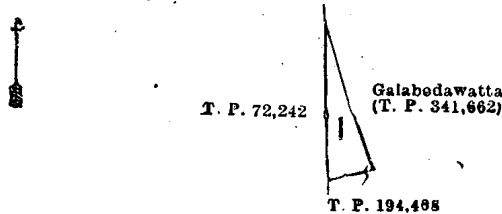
Description of the Land referred to.

The following lot situated in the village of Pallegama, in Gangaboda pattuwa of Siyane korale east, in the Colombo District of the Western Province, as described in the annexed diagram :—

Advance extract 1 of block survey preliminary plan 41.

Lot.	Name of Land.	Extent, A. R. P.
1	Galabodawatta	0 0 24

and bounded as follows : on the north-east by Galabodawatta settled on Kudakotumage Koranisa and land depicted in title plan No. 341,662 ; on the south by land depicted in title plan No. 194,408 ; and on the west by land depicted in title plan No. 72,242.



Surveyor-General's Office,
Colombo, December 13, 1920.

Scale of 4 Chains to an Inch.

G. K. THORNHILL,
for Surveyor-General,

October 19, 1921.

H. E. NEWNHAM,
Assistant Government Agent.

Order under Sections 2 and 4, Sub-section (1), of "The Waste Lands Ordinances of 1897 1899, 1900, and 1903," declaring Lands to be Crown Property.

In the matter of the lands commonly called or known as Pupalakele and Etawetunugalahena (road reservations), &c., situate in the village of Hapitigama, in Yatigaha pattuwa of Hapitigam korale, in the Negombo District of the Western Province, and of "The Waste Lands Ordinances of 1897, 1899, 1900, and 1903."

WHEREAS in pursuance of section 1 of the said Ordinances it was duly notified on the 24th day of June, 1921, that if no claim to the lands commonly called or known as Pupalakele and Etawetunugalahena (road reservations), &c., situate in the village of Hapitigama, in Yatigaha pattuwa of Hapitigam korale, in the Negombo District of the Western Province, containing in extent 7 acres 1 rood and 22 perches, and shown as lots 1, 2, 3, 4, 5, 6, 7, 8, 9, 10, 11, 12, 13, 14, and 15 in preliminary plan 17,153 as described in the annexed diagrams therefrom was made to the Assistant Government Agent of the Colombo and Negombo Districts, within the period of three months from the date specified in such notice, such lands would be declared the property of the Crown, and dealt with on account of the Crown (*vide* Notice No. 7,899) ;

And whereas Jayakodi Arachchige Paulis Appuhamy of Hapitigama made claim to lots 1, 2, 3, 4, 5, and 6, and lots 7, 8, 9, 10, 11, 12, 13, 14, and 15 were not claimed ; and whereas the said claimant has withdrawn his claim to the said lots 1, 2, 3, 4, 5, and 6, I, Hubert Ernest Newnham, Assistant Government Agent of the Colombo and Negombo Districts, under and by virtue of the powers vested in me in that behalf by section 4 of the said Ordinances, do hereby on this 16th day of November, 1921, order and declare, under section 4, sub-section (1), of the said Ordinances, that lots 1, 2, 3, 4, 5, and 6, and under section 2 of the said Ordinances that lots 7, 8, 9, 10, 11, 12, 13, 14, and 15, as more fully described herein below, are the property of the Crown.

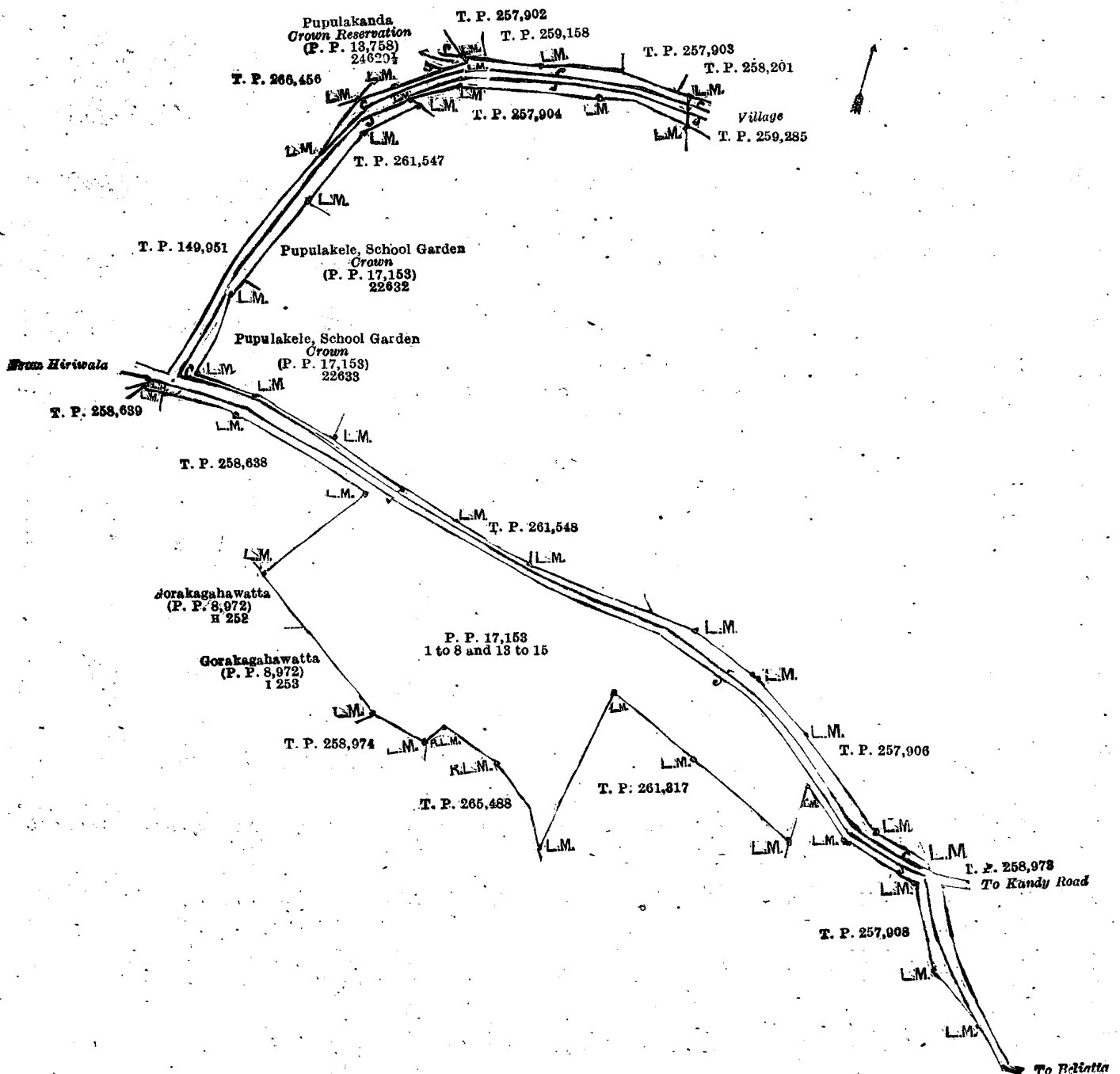
Description of the Lands referred to.

The following lots situated in the village of Hapitigama, in Yatigaha pattuwa of Hapitigam korale, in the Negombo District of the Western Province, as described in the annexed diagrams :—

I.—Preliminary plan 17,153.

Lot.	Name of Land.	Extent, A. R. P.	Lot.	Name of Land	Extent, A. R. P.
1 ..	Pupulakele (reservation for road)	.. 0 0 2	8 ..	Etawetunugalahena 0 0 13
2 ..	Do. (do.)	.. 0 0 15	13 ..	Do. 3 3 34
3 ..	Do. (do.)	.. 0 0 6	14 ..	Do. 1 0 1
4 ..	Do. (do.)	.. 0 0 29	15 ..	Pupulakele 0 0 5
5 ..	Do. (do.)	.. 0 0 24			
6 ..	Do. (do.)	.. 0 0 28			6 3 11
7 ..	Pupulakele and Etawetunugalahena (reservation for road)	.. 1 0 14			

and bounded as follows : on the north by land depicted in title plans Nos. 149,951 and 266,456, Pupulakanda, Crown reservation (P. P. 13,758/24,629½) and lands depicted in title plans Nos. 266,456, 257,902, 259,158, 257,903, and 258,201 ; on the east by lands depicted in title plans Nos. 259,285, 257,904, and 261,547, Pupulakele, school garden claimed by the Crown (P. P. 17,153/22,632), Pupulakele school garden, claimed by the Crown (P. P. 17,153/22,633), lands depicted in title plans Nos. 261,548, 257,906, and 258,973 and a road from Hiriwala to Bolana ; and on the west by lands depicted in title plans Nos. 257,908, 261,317, 265,488, and 258,974, Gorakagahawatta claimed by W. Punchiandia, P. P. 8,972/1 253 and 253, and lands depicted in title plans Nos. 258,638 and 258,639.

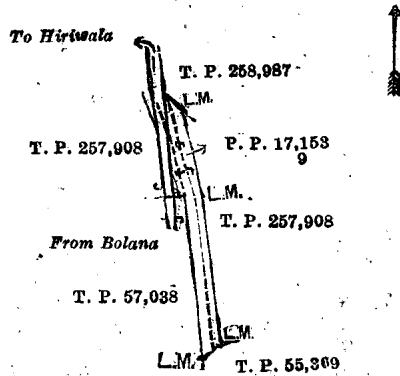


Surveyor-General's Office,
Colombo, October 22, 1920.

Scale of 4 Chains to an Inch.

C. H. VINCE,
for Surveyor-General.

Lot. Name of Land. II.—Preliminary plan 17,153. Extent, A. R. P.
 9 . . . Etawetunugalahena (road and reservation) 0 0 37
 and bounded as follows: on the north by a road from Bolana to Hiriwala and land depicted in title plan No. 258,987; on the east by land depicted in title plan No. 257,908; on the south by land depicted in title plan No. 55,369; and on the west by land depicted in title plan No. 57,038, road from Bolana to Hiriwala and land depicted in title plans Nos. 57,038 and 257,908.



Surveyor-General's Office,
 Colombo, October 22, 1920.

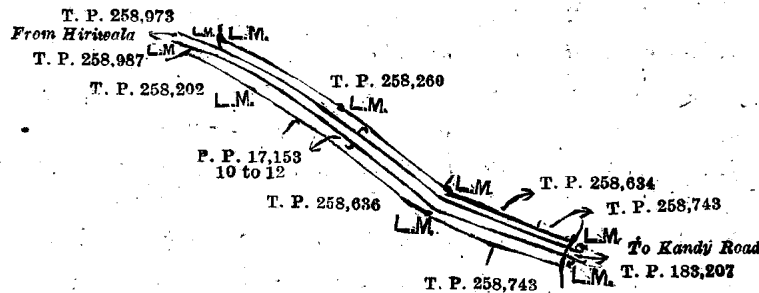
Scale of 4 Chains to an Inch.

C. H. VINCE,
 for Surveyor-General.

III.—Preliminary plan 17,153.
 Lot. Name of Land
 10 . . . Etawetunugalahena (reservation for road)
 11 . . . Do. (do.)
 12 . . . Do. (do.)

Extent, A. R. P.
 . . . 0 0 10
 . . . 0 0 38
 . . . 0 0 6

and bounded as follows: on the north-east by lands depicted in title plans Nos. 258,260, 258,634, and 258,743; on the south-east by land depicted in title plan 183,207, road from Hiriwala to Kandy road and land depicted in title plan 183,207; on the south-west by lands depicted in title plans Nos. 258,743, 258,636, and 258,202; and on the north-west by land depicted in title plan No. 258,987, road from Hiriwala to Kandy road, and land depicted in title plan No. 258,973.



Surveyor-General's Office,
 Colombo, October 22, 1920.
 November 16, 1921.

Scale of 4 Chains to an Inch.

H. E. NEWNHAM,
 Assistant Government Agent.

C. H. VINCE,
 for Surveyor-General.

LAND SALES IN THE CENTRAL PROVINCE.

No. 2,562, C. P.—The Government Agent, Central Province, will on Friday, April 7, 1922, at 1.30 P.M., at his office in Kandy Kachcheri, put up to auction, for sale or settlement, or will otherwise dispose of, the under-mentioned portions of Crown land, in accordance with the regulations of Government regarding land sales. Eight allotments of land situated in the Tumpane and Uda Bulatgama divisions of the Kandy District of the Central Province.

Preliminary plan 6,447. Village—Madawala in Udapalata korale of Tumpane division. Claimant—Crown.

Lot.	Name of Land.	Name of Applicant.	Description.	Extent.		Upset price per acre, Rs.
				A.	R. P.	
1660	Kekalamukalana	—	Forest	6	1 25	—*
		Claimant—Crown (encroachment by Galaha Estate Company).				
1661	Mausawewatta	—	Cocoa and rubber trees	0	0 12	300
	Preliminary plan 7,256.	Village—Warakawa in Pasbage korale of Uda Bulatgama division.				
		Claimant—Crown. (encroachment by W. A. Don Davith Singho and A. Y. Jasiah).				
1	Pussamankadahena alias Dandubendiruppe	—	Chena	0	1 0	100
		Claimant—Crown (encroached by applicants).				
2	Pussamankada alias Dandubendiruppe	W. A. Don Davith Singho and A. Y. Jasiah	Jungle	2	0 29	90
		Claimant—Nil.				
3	Pussamankada alias Dandubendiruppe	W. A. Don Davith Singho and A. Y. Jasiah	Jungle	0	2 32	100
		Claimant—Crown (encroachment by Alutgedera Gira Etane).				
4	Dandubendiruppe	—	Chena	0	0 26	125

Preliminary plan 6,909. Village—Sinigegama in Ambagamuwa korale of Uda Bulatgama division.
Claimant—Crown (encroachment by M. Kuda Etana, M. Guruhami, and another).

Lot.	Name of Land.	Name of Applicant.	Description.	Extent.		Upset price per acre, Rs.
				A.	R. P.	
1	Meegomuwahinna	—	Native garden contains jak and arecanut trees 15 to 18 years old	0	0 35	110
Claimants—M. Kuda Etana, M. Guruhami, and another.						
2	Meegomuwahinna	—	Native garden contains coconut trees 25 to 30 years old	1	2 2	110

* To be reserved.

Further particulars regarding these lands can be obtained from the Government Agent, Central Province, and their plans from the Surveyor-General.

Colonial Secretary's Office,
Colombo, January 31, 1922.

B. HORSBURGH,
Acting Colonial Secretary.

LAND SALES IN THE SOUTHERN PROVINCE.

No. 3,871, S. P.—The Government Agent, Southern Province, will on Thursday, March 16, 1922, at 1 P.M., at his office in Galle Kachcheri, put up to auction, for sale or settlement, or will otherwise dispose of, the under-mentioned portions of Crown land, in accordance with the regulations of Government regarding land sales. Ten allotments of land situated in the Gangaboda pattu division of the Galle District of the Southern Province.

Preliminary plan 11,655. Village—Diviture. Claimants—K. K. Andris and others.

Lot.	Name of Land.	Name of Applicant.	Description.	Extent.		Upset price per acre, Rs.
				A.	R. P.	
1	Hatarahauladeniya	K. Simanappu de Silva of Patuwata, Deniya Dodanduwa	Deniya	0	0 33	40
Claimant—Gurusinhe Arachchige James Dias.						
2	Horawahalledeniya	K. Simanappu de Silva of Patuwata, Deniya Dodanduwa	Deniya	0	1 26	40
Claimant—Crown.						
3	Horawahallekele	K. Simanappu de Silva of Patuwata, Jungle Dodanduwa	Jungle	12	2 16	45
4	Horawahalledeniya	do.	Deniya	0	0 8	40
5	Do.	do.	do.	0	1 0	40
Claimant—D. W. Amadoris de Silva of Alutwala.						
6	Horawahallekumbura	K. Simanappu de Silva of Patuwata, Paddy field Dodanduwa	Paddy field	0	0 19	40
Claimant—Crown.						
7	Horawahallekanda	K. Simanappu de Silva of Patuwata, Patana Dodanduwa	Patana	2	1 17	40
8	Horawahallekele	do.	Jungle (not for sale)	0	1 21	—*
9	Do.	do.	Jungle	2	0 0	45
Claimant—Don Mathes de Silva.						
10	Horawahalleowita	K. Simanappu de Silva of Patuwata, Garden Dodanduwa	Garden Plantation	0	2 33	40 0.25
Claimant—Crown.						
11	Horawahallekele	K. Simanappu de Silva of Patuwata, Jungle (not for sale) Dodanduwa	Jungle (not for sale)	0	0 24	—*
12	Do.	do.	Jungle	2	3 21	45

* Reservation.

Further information regarding these lands can be obtained from the Government Agent, Southern Province, and their plans from the Surveyor-General.

Colonial Secretary's Office,
Colombo, January 31, 1922.

B. HORSBURGH,
Acting Colonial Secretary.

LAND SALES IN THE PROVINCE OF UVA.

No. 1,451, P. of U.—The Government Agent for the Province of Uva will on Thursday, March 16, 1922, at 1 P.M., at his office in Badulla Kachcheri, put up to auction, for sale or settlement, or will otherwise dispose of, the under-mentioned portion of Crown land, in accordance with the regulations of Government regarding land sales. An allotment of land situated in the Bintenna division of the Badulla District of the Province of Uva.

Preliminary plan 2,144. Village—Horabora in Bintenna korale of Bintenna division.

Lot.	Name of Land.	Name of Applicant.	Description.	Extent.		Upset price per acre, Rs.
				A.	R. P.	
1	Siyambalagahalanda <i>alias</i> Karuppelanda	W. E. de Silva of Alutnuwara	Low jungle	10	0 26	30

This lot will be sold subject to the payment of irrigation rate of 72 cents per acre per annum. This rate shall be subject to revision by Government at any time.

Further information regarding the sale of the above lot can be obtained from the Government Agent, Province of Uva, and its plan from the Surveyor-General.

Colonial Secretary's Office,
Colombo, February 1, 1922.

B. HORSBURGH,
Acting Colonial Secretary.

No. 1,452, P. of U.—The Government Agent for the Province of Uva will on Thursday, March 16, 1922, at 1 P.M., at his office in Badulla Kachcheri, put up to auction, for sale or settlement, or will otherwise dispose of, the under-mentioned portions of Crown land, in accordance with the regulations of Government regarding land sales. Three allotments of land situated in the Bintenna division of the Badulla District of the Province of Uva.

Preliminary plan 2,151. Village—Elewela in Bintenna korale of Bintenna division.

Lot.	Name of Land.	Name of Applicant.	Description.	Extent.		Upset price per acre, Rs.
				A.	R. P.	
1	Milagaspattuwa	—	Low jungle, reservation along elas	2	0 25	—*

Lot.	Name of Land.	Name of Applicant.	Description.	Extent.		Upset price per acre, Rs.
				A.	R. P.	
2	Milagasattuwa	W. A. Ekanayake of Alutnuwara	Low jungle	3	3 3	25†
3	Do.	do.	do.	0	0 36	25†

* To be reserved (not for sale).

† These lots will be sold subject to the payment of an irrigation rate of Re. 1 per acre per annum. This rate shall be subject to revision by Government at any time.

Further information regarding the above lots can be obtained from the Government Agent, Province of Uva, and the plans from the Surveyor-General.

Colonial Secretary's Office,
Colombo, February 1, 1922.

B. HORSBURGH,
Acting Colonial Secretary.

No. 1,453, P. of U.—The Government Agent for the Province of Uva will on Thursday, March 16, 1922, at 1 P.M., at his office in Badulla Kachcheri, put up to auction, for sale or settlement, or will otherwise dispose of, the under-mentioned portions of Crown land, in accordance with the regulations of Government regarding land sales. Five allotments of land situated in the Bintenna division of the Badulla District of the Province of Uva.

Preliminary plan 2,154. Village—Pangaragammana in Bintenna korale of Bintenna division.

Claimant—Pana Adam Bawa.

Lot.	Name of Land.	Name of Applicant.	Description.	Extent.		Upset price per acre, Rs.
				A.	R. P.	
1	Tisamunekumbura <i>alias</i> Tisamunewelakumbura	—	Paddy field	0	0 25	100*
2	Do.	—	do.	0	0 25	100*
3	Tisamunewelapitiya <i>alias</i> Tisamunewelapitiyekele	Pana Omera Lebbe of Pan- garagammana	Jungle	5	2 12	35*
4	Do.	do.	Jungle, reservation for kandura	1	3 14	—†
5	Do.	—	Reservation for Galewelakan- dura and ela	0	1 15	—†

* These lots will be sold subject to an irrigation rate of 50 cents per acre per annum. This rate shall be subject to revision by Government at any time.

† To be reserved (not for sale).

Further information regarding the sale of the above lots can be obtained from the Government Agent, Province of Uva, and the plans from the Surveyor-General.

Colonial Secretary's Office,
Colombo, February 1, 1922.

B. HORSBURGH,
Acting Colonial Secretary.

No. 1,454, P. of U.—The Government Agent for the Province of Uva will on Thursday, March 16, 1922, at 1 P.M., at his office in Badulla Kachcheri, put up to auction, for sale or settlement, or will otherwise dispose of, the under-mentioned portions of Crown land, in accordance with the regulations of Government regarding land sales. Forty-two allotments of land situated in the Udukinda, Wellassa, Yatikinda, and Buttala divisions of the Badulla District of the Province of Uva.

Block survey preliminary plan 31. Village—Pattiyagedara in Dehiwinipalata of Udukinda division.

Claimant—Crown.

Lot.	Name of Land.	Name of Applicant.	Description.	Extent.		Upset price per acre, Rs.
				A.	R. P.	
31A	Manikela	Kokatiyagahawattegedera Siribaddana	Paddy field	2	1 33	56
Preliminary plan 2,160. Village—Alawatugoda in Udapalata korale of Udukinda division.				Claimant—Crown.		
1	Warakagahulpota	A. Sarananda, Priest	Deniya and patana	6	1 3	46
Preliminary plan 2,143. Village—Hamapola in Nilgala korale of Wellassa division.				Claimant—Crown.		
1	Ettagalapitawattapita- kumbura	J. R. Tisahamy	Chena contains 4 jak trees, 7 arecanut trees, and 4 mango trees	1	2 6	35
2	Do.	—	Chena contains 2 jak trees, 1 mango tree, and 2 orange trees (reservation for Gansabhawa path)	0	0 15	—*
Preliminary plan 2,133. Village—Dehikinda West in Passara korale of Yatikinda division.				Claimant—Crown.		
1	Ulapolahena	—	Chena (reservation for kandura)	0	1 28	—*
2	Do.	A. M. Heen Banda	Chena	1	1 11	56
3	Do.	—	Chena (reservation for Gan- sabhawa road)	0	0 22	—*
4	Do.	—	Chena (reservation for bridle road)	0	0 24	—*
5	Do.	A. M. Heen Banda	Chena	1	1 11	56
6	Do.	P. M. G. Hendrick Jayasinghe Appuhamy	Native garden	0	0 18	56
7	Do.	do.	Chena	1	0 1	56
Preliminary plan 2,099. Village—Weliulla in Dehiwinipalata korale of Udukinda division.				Claimant—Crown.		
1	Indigahaduwa	Lunumandiyegedera Aruma Naide	Paddy field	0	2 0	31
Preliminary plan 2,140. Village—Bokagonna in Wegam pattu korale of Wellassa division.				Claimant—Crown.		
1	Asweddumpitiya	—	Chena (reservation along the road)	0	0 38	—*
2	Do.	H. M. Mutu Banda and H. M. Kiri Banda	Chena	4	0 0	33
Preliminary plan 2,156. Village—Medawela West in Passara korale of Yatikinda division.				Claimant—Crown.		
1	Bubulekumbura <i>alias</i> Dickarawa	Hatlahegedera Banduwa	Paddy field	0	2 6	36
Final village plan 114. Village—Kadurugamuwa in Mahapalata korale of Udukinda division.				Claimant—Crown.		
104E	Boregasketiyahena	Mr. Allan Alwis and Mr. A. P. Bartholomeusz	Chena	0	2 4	300
Final village plan 258. Village—Dewature in Kandukara korale of Buttala division.				Claimant—Crown.		
4A	Watapattiyagodapatana	—	Forest (reservation for oya)	2	0 26	—*
9	Dewatura-oya	—	Stream	13	2 4	—*

Lot.	Name of Land.	Name of Applicant.	Description.	Extent.		Upset price per acre, Rs.
				A.	R. P.	
19½	Part of Huriyamandiye-ara	—	Bed of stream	0	0 36	—*
30	—	—	Bridle path	0	0 38	—*
31	—	—	Path	0	1 3	—*
34	—	—	Bridle path	0	1 14	—*
38	—	—	do.	0	0 8	—*
39	—	—	Path	0	0 12	—*
40½	—	—	do.	0	0 12	—*
40½	—	—	Bridle path	0	0 27	—*
41	Hinguruattagommana	—	Stream reservation	6	2 11	—*
42A	Digatennepatana	—	do.	0	2 0	—*
42C	Peela-arawepatana, Digatennepatana, &c.	—	do.	0	1 25	—*
42E	Hompalagodapatana	—	Path reservation	0	1 13	—*
42H	Do.	—	Stream reservation	0	1 20	—*
44A	Kehelkotuwehena	—	do.	0	1 20	—*
44B1	Do.	—	Path reservation	0	0 16	—*
45	—	—	Bridle path	0	0 35	—*
47	—	—	do.	0	0 9	—*
48B	Amunawalehena	—	Path reservation	0	0 20	—*
51	—	—	Path	0	0 3	—*
52	—	—	do.	0	0 9	—*
61C	Godalandepatana	—	Stream reservation	0	2 22	—*
58A	Ketawalawattehenyaya	D. R. M. Kiriwante	Chena	2	3 20	35
Claimant—Crown land, encroached upon by Weerakoon Adikara Mudiyansele Mutu Banda.						
58B	Ketawalawattehenyaya	—	Native garden	0	0 11	35
Claimant—Crown.						
58C	Ketawalawattehenyaya	—	Chena (reservation for ela)	0	0 13	—*

* To be reserved (not for sale).

Further information regarding the above lands can be obtained from the Government Agent, Province of Uva, and plans of them from the Surveyor-General.

Colonial Secretary's Office,
Colombo, February 1, 1922.

B. HORSBURGH,
Acting Colonial Secretary.

No. 1,455, P. of U.—The Government Agent for the Province of Uva will, on Thursday, March 16, 1922, at 1 P.M., at his office in the Badulla Kachcheri, put up to auction, for sale or settlement, or will otherwise dispose of, the under-mentioned portions of Crown land, in accordance with the regulations of Government regarding land sales. Thirty-six allotments of land situated in the Yatikinda, Wiyaluwa, Buttala, Udukinda, Wellawaya, and Bintenna divisions of the Badulla District of the Province of Uva.

Lot.	Name of Land.	Name of Applicant.	Description.	Extent.		Upset price per acre, Rs.
				A.	R. P.	
Final village plan 20. Village—Haliellagama in Bogoda korale of Yatikinda division. Claimant—Crown.						
25	Mahappawattehena.	Udahagedera Heen Devaya and Utkuwa of Udadompe	Chena contains kurakkan, sweet-potatoes, plantains, &c.	2	1 25	56
Claimant—Crown, land encroached on by Heen Devaya and Punchi.						
25A	Puhulhena	—	Native garden contains plantains 6 years old	0	0 29	56
25B	Do.	—	Paddy field	0	1 20	56
25C	Ela	—	Ela	0	0 4	56
Claimant—Crown, land encroached upon by Rookatanna estate.						
25D	Rookatanna estate	—	Tea 1 year old	0	0 7	300
Preliminary plan 2,165. Village—Kiwulegedara in Wiyaluwa korale of Wiyaluwa division. Claimant—Crown.						
1	Kolontenna	—	Forest, reservation for Wela-oya and Gansabhawa road	5	2 11	—*
2	Do.	Ratnayeka Mudiyansele Heen Appu of Pathagalagama	Jungle and forest contains 6 kolon trees 30 years old	5	2 16	35
3	Do.	Ratnayeka Mudiyansele Herat Appu and Ratnayake Mudiyansele Vidane.	Forest and jungle contains 5 kolon trees, 2 kalawella trees, and 1 kolon tree 30 years old	5	0 2	35
Final village plan 262. Village—Miyanakandura in Kandukara korale of Buttala division. Claimant—Crown.						
30A	Dikirillepotepatana	Mr. R. S. Beling, Kandahena estate, Namunukula	Patana	21	3 36	60
30B	Dikirillepotemukalana	—	Forest contains milla, keena, and sappu trees, reservation for oya	3	1 30	—*
30C	Dikirillepotehena	—	Chena, reservation for irrigation ela	0	0 37	—*
30D	Do.	—	Chena, reservation for Gansabhawa road	0	0 24	—*
31	Dikirilleemukalana	Mr. R. S. Beling	Forest	7	3 4	60
32	Pimburalandatalawa	do.	Patana	23	3 13	60
Final village plan 184. Village—Idamegama in Kumbalwela korale of Yatikinda division. Claimant—Crown.						
28C	Pitanganegodapatana	Mr. K. B. Kadurugamuwa of Bandarawela	Patana	9	2 26	50
28D	Do.	Mr. Alexander Henry, Galapitakanda, Namunukula	do.	10	1 16	50
28E	Do.	—	Patana, reservation for Gansabhawa road	0	1 17	—*
27½	Tennehena	Mr. K. B. Kadurugamuwa of Bandarawela	Chena	0	1 33	50

Final village plan 27. Village—Udakumbalwela in Kumbalwela korale of Yatikinda division.				Extent.	Upset price
Lot.	Name of Land.	Name of Applicant.	Description.	A. R. P.	per acre, Rs.
59B	Pansalawatta	—	Native garden contains a few grevillea trees 2 years old and vegetables	0 3 34	50
Claimant—Crown.					
59c	Pansalawatta	—	Waste land used as threshing-floor	0 0 13	50
Final village plan 175. Village—Welgolla in Bogoda korale of Yatikinda division. Claimant—Crown.					
16E	Peellagoda	—	Chena and patana	0 2 37	30
16E	Peellagodahena	D. M. Punchi Banda and Idamegedera Loku Banda, both of Welgolla	do.	0 2 27	30
27A	Kirimadutenna <i>alias</i> Kirimadutennapatana	D. M. Punchi Banda	Patana	1 0 39	30
Preliminary plan 2,148. Village—Hewanekumbura in Udapalata korale of Udukinda division. Claimant—Crown.					
1	Kapuhenepatana	Dukganna Mudiyansele Appuhami of Ambewela	Patana	1 0 0	56
2	Do.	—	Patana, reservation for oya	2 0 7	—*
Preliminary plan 2,179. Village—Iriweudunpola in Kandapalla korale of Wellawaya division. Claimant—Crown.					
1	Nahaketiyepatana	Rev. R. P. Butterfield of Haputale	Patana	0 1 37	50
Preliminary plan 2,138. Village—Elamalpota in Pattipola korale of Yatikinda division. Claimant—Crown.					
3	Pambemada	—	Patana	7 3 34	56
4	Do.	The Estates Company of Uva, Limited	do.	2 1 24	56
5	Do.	—	Patana, reservation for Gansabhawa road	0 1 4	—*
6	Do.	—	Patana, reservation for Gansabhawa road and outlet	0 3 7	—*
7	Do.	—	Patana, reservation for Gansabhawa road	0 2 5	—*
8	Do.	The Estates Company of Uva, Limited	Patana	2 2 16	56
9	Do.	—	Patana, reservation for Gansabhawa road	0 2 8	—*
10	Do.	—	Patana and forest, reservation for kandura	5 1 11	—*
11	Do.	The Estates Company of Uva, Limited	Patana and forest	32 1 39	56
Preliminary plan 2,094. Village—Pangaragammana in Bintenna korale of Bintenna division. Claimant—Crown.					
	Gamawelapahalakele	A. O. Keedin of Pangaragammana	Forest contains a kon tree, girth about 5 feet, and few mee trees, girth 3 to 4 feet	4 1 29	25

* To be reserved (not for sale).

Further information regarding the sale of the above lots can be obtained from the Government Agent, Province of Uva, and plans of them from the Surveyor-General.

Colonial Secretary's Office,
Colombo, February 1, 1922.

B. HORSBURGH,
Acting Colonial Secretary.

LAND ACQUISITION NOTICES.

HAVING been duly directed by the Governor, with the advice of the Executive Council, acting under the provisions of "The Land Acquisition Ordinance of 1876," section 6, to take order for the acquisition of the following lands, required for a public purpose, namely, for removing encroachments made by the Railway Department on estate lands at Kandapola, to wit:—

Preliminary plan 7,247. Village—Kandapola.				Extent.
Lot.	Name of Land.	Description.	Name of Claimant.	A. R. P.
1	Portswood	Pumping shed, &c.	Messrs. The Nuwara Eliya Tea Estate Company	0 0 27.67
2	Do.	Bare land	do.	0 1 0.93
3	Do.	Vegetable garden	do.	0 0 14.60
4	Do.	Bare land	do.	0 0 0.47
5	Do.	do.	do.	0 0 0.06
6	Do.	do.	do.	0 0 0.19

I hereby give public notice, as required by section 7, that the Government proposes to take possession of the lands. All persons interested in the aforesaid lands are hereby required to appear personally or by agent before me at the Nuwara Eliya Kachcheri on March 4, 1922, at 10 A.M., and to state the nature of their respective interests in the lands, and the amount and particulars of their claims to compensation for such interests.

Nuwara Eliya Kachcheri,
February 2, 1922.

E. T. DYSON,
Assistant Government Agent.

HAVING been duly directed by the Governor, with the advice of the Executive Council, acting under the provisions of "The Land Acquisition Ordinance of 1876," section 6, to take order for the acquisition of the following lands, required for a public purpose, namely, for extension to the Civil Hospital, Galle, to wit:—

Lot.	Name of Land.	Description.	Preliminary plan 11,953. Village—Mahamodera.	Name of Claimant.	Extent.		
					A.	R.	P.
1	Warawatta	Garden	..	Heirs of the late Cassim Lebbe Marikkar of Mahamodera	0	2	1.28
2	Do.	do.	..	Abdul Cader Ahamadu Ismail of Fort, Galle	0	0	0.34
3	Do.	do.	..	Heirs of the late Cassim Lebbe Marikkar of Mahamodera	0	0	14.75
4	Palawatta alias Jansagewatta	do.	..	Cassie Lebbe Marikkar Pathuma Uma of Mahamodera	0	0	15.49
5	Do.	do.	..	Cassim Lebbe Ahamadu Ali of Mahamodera	0	0	8.50
6	Do.	do.	..	Abdul Cader Ahamadu Ismail of Fort, Galle	0	0	6
7	Warawatta	do.	..	Pathuma Umma and others	1	2	27.60
8	Warawatta alias Kaluwellawatta	do.	..	Balagoda Kudahettige Alexander and others	0	0	7.88
9	Do.	do.	..	Sarukkalige Punchi Sinno and others	0	0	6.25
10	Do.	do.	..	(1) Pakir Saibu Abdul Azisu, (2) Mahamadu Lebbe Mamma Paridu	0	0	10.75
11	Do.	do.	..	Banduge Karlein Nona	0	0	6.56

I hereby give public notice, as required by section 7, that the Government proposes to take possession of the lands. All persons interested in the aforesaid lands are hereby required to appear personally or by agent before me at Galle Kachcheri on March 10, 1922, at 1.30 P.M., and to state the nature of their respective interests in the lands, and the amount and particulars of their claims to compensation for such interests.

The Kachcheri,
Galle, January 23, 1922.

F. BARTLETT,
Government Agent.

HAVING been duly directed by the Governor, with the advice of the Executive Council, acting under the provisions of "The Land Acquisition Ordinance of 1876," section 6, to take order for the acquisition of the following land, required for a public purpose, namely, for a well, to wit:—

Lot.	Name of Land.	Description.	Preliminary plan 11,888. Village—Godauda.	Name of Claimant.	Extent.		
					A.	R.	P.
1	Santosegelpelawatta alias Julgaswatta	Native garden contains a mud hut, a masonry well, and a few plantain trees	..	D. A. Abeydira, Vidane Arachchi of Goigodapanguwa, Peter Abeydira and others, all of Kottagoda	0	0	6.2

I hereby give public notice, as required by section 7, that the Government proposes to take possession of the land. All persons interested in the aforesaid land are hereby required to appear personally or by agent before me at the Kachcheri on March 1, 1922, at 11 A.M., and to state the nature of their respective interests in the land, and the amount and particulars of their claims to compensation for such interests.

The Kachcheri,
Matara, January 23, 1922.

J. D. BROWN,
Assistant Government Agent.

HAVING been duly directed by the Governor, with the advice of the Executive Council, acting under the provisions of "The Land Acquisition Ordinance of 1876," section 6, to take order for the acquisition of the following lands, required for a public purpose, namely, for the Government vernacular boys' school at Poramadala, Yatigaloluwa, to wit:—

Lot.	Name of Land.	Description.	Supplement to final village plan 426. Village—Yatigaloluwa in Udukaha korale east of Dambadeni hatpattu.	Name of Claimant.	Extent.		
					A.	R.	P.
20	Vilandagahamulawatta	Coconut garden	..	(1) S. M. Dingiri Menika and her two children of Nugawela, (2) S. M. Dingiri Appuhamy, (3) S. M. Kiri Amma, (4) S. M. Dingiri Menika, all of Yatigaloluwa	1	0	19
20B	Do.	do.	..	do.	0	1	0
20C	Do.	do.	..	do.	0	0	19

I hereby give public notice, as required by section 7, that the Government proposes to take possession of the lands. All persons interested in the aforesaid lands are hereby required to appear personally or by agent before me at the Kurunegala Kachcheri on March 10, 1922, at 1 P.M., and to state the nature of their respective interests in the lands, and the amount and particulars of their claims to compensation for such interests.

Kurunegala Kachcheri,
January 30, 1922.

F. G. TYRRELL,
Government Agent.

HAVING been duly directed by the Governor, with the advice of the Executive Council, acting under the provisions of "The Land Acquisition Ordinance of 1876," section 6, to take order for the acquisition of the following lands, required for a public purpose, namely, for widening the Badulla-Batticaloa road near the 7½ milepost and between the 7½ and 9th mileposts, to wit:—

Lot.	Name of Land.	Description.	Preliminary plan 2,145. Village—Medawela West in Passara korale.	Name of Claimant.	Extent.		
					A.	R.	P.
2	Urywatta	Patana	..	Nahawila Estates Co.	0	0	9.5
10	Ury estate	Tea 15 years	..	do.	0	0	4.3
23	Do.	do.	..	do.	0	0	1

I hereby give public notice, as required by section 7, that the Government proposes to take possession of the lands. All persons interested in the aforesaid lands are hereby required to appear personally or by agent before me at Badulla Kachcheri on March 17, 1922, at 1 P.M., and to state the nature of their respective interests in the lands, and the amount and particulars of their claims to compensation for such interests.

Badulla Kachcheri,
January 27, 1922.

R. A. G. FESTING,
Government Agent.