

Ceylon Government Gazette

Published by Authority.

No. 7,243 — FRIDAY, FEBRUARY 10, 1922.

Part III.—Lands.

Separate paging is given to each Part in order that it may be filed separately.

	PAGE		PAGE		PAGE
Land Settlement Notices :—		Land Sales by the Government Agents :—		Land Sales by the Settlement Officer :—	
Final Orders ..	137	North-Western Province ..	—	Northern Province ..	—
Preliminary Notices ..	143	North-Central Province ..	153	Eastern Province ..	—
Land Sales by the Government Agents :—		Province of Uva ..	156	North-Western Province ..	—
Western Province ..	—	Province of Sabaragamuwa ..	—	North-Central Province ..	—
Central Province ..	149	Land Sales by the Settlement Officer :—		Province of Uva ..	—
Southern Province ..	150	Western Province ..	—	Province of Sabaragamuwa ..	—
Northern Province ..	151	Central Province ..	—	Land Acquisition Notices ..	160
Eastern Province ..	152	Southern Province ..	158	Land Resumption Notices ..	—

FINAL ORDERS.

Kalutara S. O. No. 76.

Order under Section 2 of "The Waste Lands Ordinances of 1897, 1899, 1900, and 1903," declaring Lands to be Crown Property.

In the matter of the lands commonly called or known as Puwagahawalapahalakattiya, Potukumbura-ela, &c., situate in the village of Ittapana, in the Walallawiti pattu of the Pasdun korale west of the Kalutara District, in the Western Province, and of "The Waste Lands Ordinances of 1897, 1899, 1900, and 1903."

THE notice required by section 1 of "The Waste Lands Ordinances of 1897, 1899, 1900, and 1903," having been duly published in manner prescribed by that section in respect of the above-named lands (*vide* Notice No. 7,931), and no claim having been made to the said lands or to any interest therein within the period of three months from the date specified in the said notice, I, Norman Albert Hampton, Special Officer appointed under section 28 of the said Ordinances, under and by virtue of the powers vested in me in that behalf by section 2 of the said Ordinances, do hereby on this 25th day of November, 1921, order and declare that the said lands, as more fully described herein below, situate in the village of Ittapana, in the Walallawiti pattu of the Pasdun korale west of the Kalutara District, in the Western Province, and shown as lots 2AH, 2AI, and 94C2 in block survey preliminary plan 78 and in the annexed diagrams, and containing in extent 34 perches, are the property of the Crown.

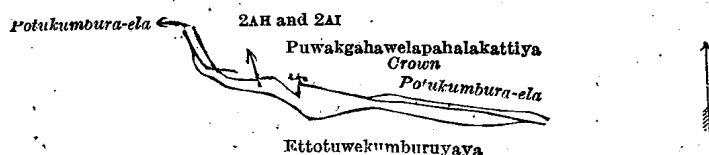
Description of the Lands referred to.

The following lots situated in the village of Ittapana, in the Walallawiti pattu of the Pasdun korale west of the Kalutara District, in the Western Province, as described in the annexed diagrams :—

I.—Block survey preliminary plan 78.

Lot.	Name of Land.	Extent, A. R. P.
2AH ..	Puwagahawalapahalakattiya ..	0 0 5
2AI ..	Potukumbura-ela ..	0 0 20
		0 0 25

and bounded as follows : on the north by the Potukumbura-ela, Puwagahawalapahalakattiya declared to be the property of the Crown under the Waste Lands Ordinances, the Potukumbura-ela ; on the east, south, and west by Ettotuwekumburuyaya (private).



Scale of 4 Chains to an Inch.

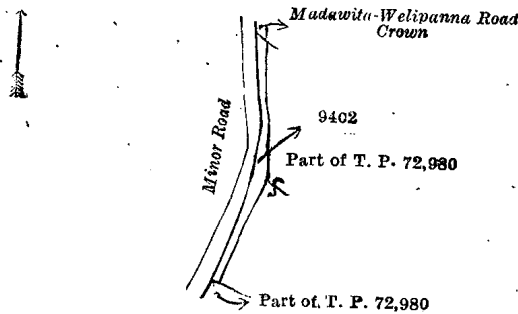
Surveyor-General's Office,
Colombo, April 22, 1921.

G. K. THORNHILL,
for Surveyor-General.

II.—Block survey preliminary plan '78.

Lot.	Name of Land.	Extent, A. R. P.
94c2	Madawita-Welipenna road	0 0 9

and bounded as follows: on the north by Madawita-Welipenna road declared to be the property of the Crown under the Waste Lands Ordinances; on the east and south by part of T. P. 72,980; on the west by the minor road.



Surveyor-General's Office,
Colombo, April 22, 1921.

Scale of 4 Chains to an Inch.

G. K. THORNHILL,
for Surveyor-General.

November 25, 1921.

N. A. HAMPTON,
Special Officer.

Kurunegala S. O. No. 3,169.

Order under Section 4, Sub-section (1), of "The Waste Lands Ordinances of 1897, 1899, 1900, and 1903."

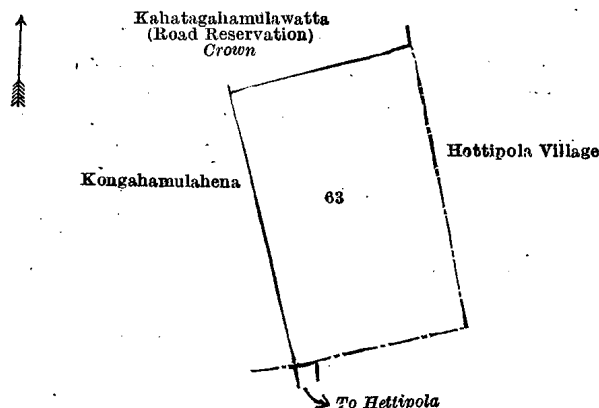
In the matter of the land commonly called or known as Kahatagahamulawatta, situate in the village of Dolohomuna, in the Giratalane korale of the Dewamedhi hatpattu of the Kurunegala District, in the North-Western Province, and of "The Waste Lands Ordinances of 1897, 1899, 1900, and 1903."

WHEREAS in pursuance of section 1 of the said Ordinances it was duly declared and notified on the 16th day of April, 1920, that if no claim to the land commonly called or known as Kahatagahamulawatta, situate in the village of Dolohomuna, in the Giratalane korale of the Dewamedhi hatpattu of the Kurunegala District, in the North-Western Province, containing in extent 2 acres 1 rood and 5 perches, and shown as lot 63 in block survey preliminary plan 1,723 and in the annexed diagram, was made to Mungo Tennent Archibald, Special Officer appointed under section 23 of the said Ordinances, within the period of three months from the date specified in the said notice, such land would be declared the property of the Crown, and dealt with on account of the Crown (*vide* Notice No. 7,526):

And whereas (1) John Graham Tennekoon, (2) Kahanda Karunaratnage Siman Perera Appuhamy, (3) Arumugam Nagalingam, (4) Amarasinghe Mudalige Hendrick Appuhamy, (5) Gawrawa Viddiyaratna Sadrin and (6) Tennekoon, Herat Mudiyansele Banda, Registrar, made claim thereto, and Walter Ernest Wait, Special Officer appointed under section 28 of the said Ordinances, made due inquiry into such claim, and whereas the said claimants and I, the aforesaid Walter Ernest Wait, came to two agreements in writing dated the 1st day of November, 1920, concerning the said land, under section 4, sub-section (1), of the said Ordinances, whereby it was agreed that the said 1st, 2nd, 3rd, 4th, 5th, and 6th claimants should be declared, along with Karunanayaka Mudiyansele Appuhamy Korala the purchasers, in the following shares, viz., $\frac{1}{4}$ to the said 1st claimant, $\frac{1}{4}$ to each of the said 2nd and 3rd claimants, $\frac{1}{12}$ to each of the said 4th, 5th, and 6th claimants, and $\frac{1}{4}$ to the said Karunanayaka Mudiyansele Appuhamy Korala, of the said land upon payment of a sum of Rupees One hundred and Twenty only (Rs. 120), as the purchase amount of the said land, and whereas the said amount has been paid, the said 1st, 2nd, 3rd, 4th, 5th, and 6th claimants, and the said Karunanayaka Mudiyansele Appuhamy Korala are hereby, in pursuance of the agreements afore-mentioned, declared to be the purchasers, in the said shares, of the said lands as more fully described herein below.

Description of the Land referred to.

The land commonly called or known as Kahatagahamulawatta, situate in the village of Dolohomuna, in the Giratalane korale of the Dewamedhi hatpattu of the Kurunegala District, in the North-Western Province, containing in extent 2 acres 1 rood and 5 perches, and shown as lot 63 in block survey preliminary plan 1,723 and in the annexed diagram; and bounded as follows: on the north by Kahatagahamulawatta (road reservation) to be declared the property of the Crown under the Waste Lands Ordinances; on the east and south by the village limit of Hettipola; on the west by Kongahamulahena sold to John Graham Tennekoon and others under the Waste Lands Ordinances.



Surveyor-General's Office,
Colombo, November 1, 1921.

Scale of 4 Chains to an Inch.

G. K. THORNHILL,
for Surveyor-General.

December 8, 1921.

W. E. WAIT,
Special Officer.

Puttalam S. O. No. 61.

Order under Section 4, Sub-section (1), of "The Waste Lands Ordinances of 1897, 1899, 1900, and 1903."

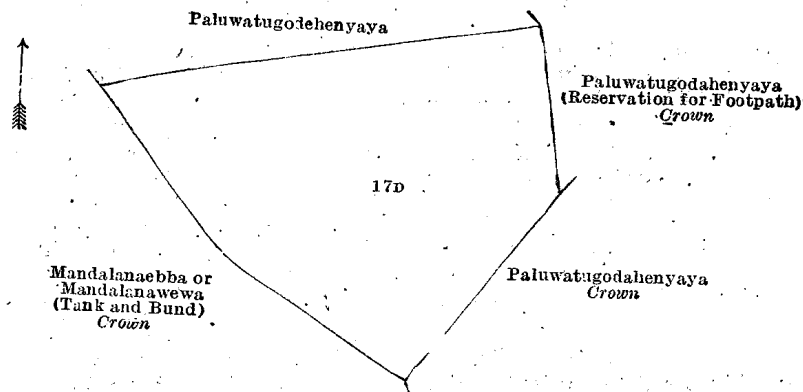
In the matter of the land commonly called or known as Paluwatugodehenyaya, situate in the village of Ihala Mandalana, in the Kumarapallam pattu korale of the Demala hatpattu of the Puttalam District, in the North-Western Province, and of "The Waste Lands Ordinances of 1897, 1899, 1900, and 1903."

WHEREAS in pursuance of section 1 of the said Ordinances it was duly declared and notified on the 28th day of November, 1919, that if no claim to the land commonly called or known as Paluwatugodehenyaya, situate in the village of Ihala Mandalana, in the Kumarapallam pattu korale of the Demala hatpattu of the Puttalam District, in the North-Western Province, containing in extent 4 acres and 12 perches, and shown as lot 17D in block survey preliminary plan 1,788 and in the annexed diagram, was made to Norman Albert Hampton, Special Officer appointed under section 28 of the said Ordinances, within the period of three months from the date specified in the said notice, such land would be declared the property of the Crown, and dealt with on account of the Crown (*vide* Notice No. 7,413):

And whereas Swiseshamatta Manuel made claim thereto, and Walter Ernest Wait, Special Officer appointed under section 28 of the said Ordinances, made due inquiry into such claim, and whereas the said claimant and the aforesaid Walter Ernest Wait, with the consent of His Excellency the Governor, came to an agreement in writing dated the 29th day of November, 1920, concerning the said land, under section 4, sub-section (1), of the said Ordinances, whereby it was agreed that the said claimant should be declared the purchaser of the said land, upon payment of a sum of Rupees Eighty only (Rs. 80), as the purchase amount of the said land, and whereas the said amount has been paid, the said claimant is hereby, in pursuance of the agreement afore-mentioned, declared to be the purchaser of the said land, as more fully described herein below.

Description of the Land referred to.

The land commonly called or known as Paluwatugodehenyaya, situated in the village of Ihala Mandalana, in the Kumara Pallam pattu korale of the Demala hatpattu of the Puttalam District, in the North-Western Province, containing in extent 4 acres and 12 perches, and shown as lot 17D in block survey preliminary plan 1,788 and in the annexed diagram, and bounded as follows: on the north by Paluwatugodehenyaya sold to Jayamanna Arachchige Bernardo Appuhamy under the Waste Lands Ordinances; on the east by Paluwatugodehenyaya (reservation for footpath) to be declared the property of the Crown under the Waste Lands Ordinances, Paluwatugodehenyaya to be declared the property of the Crown under the Waste Lands Ordinances; on the south by Paluwatugodehenyaya to be declared the property of the Crown under the Waste Lands Ordinances, Mandalanaebba or Mandalanawewa (tank and bund) to be declared the property of the Crown under the Waste Lands Ordinances; on the west by Mandalanaebba or Mandalanawewa (tank and bund) to be declared the property of the Crown under the Waste Lands Ordinances.



Surveyor-General's Office,
Colombo, July 26, 1921.

Scale of 4 Chains to an Inch.

G. K. THORNHILL,
for Surveyor-General.

October 14, 1921.

M. M. WEDDERBURN,
Special Officer.

Puttalam S. O. No. 62.

Order under Section 4, Sub-section (1), of "The Waste Lands Ordinances of 1897, 1899, 1900, and 1903."

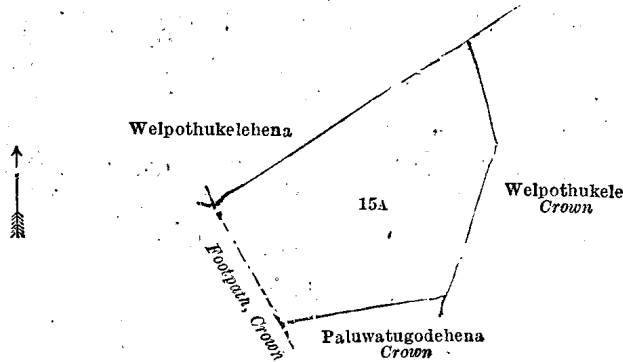
In the matter of the land commonly called or known as Welpothukelehena, situate in the village of Ihala Mandalana, in the Kumarapallam pattu korale of the Demala hatpattu of the Puttalam District, in the North-Western Province, and of "The Waste Lands Ordinances of 1897, 1899, 1900, and 1903."

WHEREAS in pursuance of section 1 of the said Ordinances it was duly declared and notified on the 28th day of November, 1919, that if no claim to the land commonly called or known as Welpothukelehena, situate in the village of Ihala Mandalana, in the Kumarapallam pattu korale of the Demala hatpattu of the Puttalam District, in the North-Western Province, containing in extent 2 acres and 6 perches, and shown as lot 15A in block survey preliminary plan 1,788 and in the annexed diagram, was made to Norman Albert Hampton, Special Officer appointed under section 28 of the said Ordinances, within the period of three months from the date specified in the said notice, such land would be declared the property of the Crown, and dealt with on account of the Crown (*vide* Notice No. 7,413):

And whereas Siriwardena Mudiyansele Kiri Banda and Senanayaka Urdi Etana made claim thereto, and Walter Ernest Wait, Special Officer appointed under section 28 of the said Ordinances, made due inquiry into such claim, and whereas the said claimants and the aforesaid Walter Ernest Wait, with the consent of His Excellency the Governor, came to an agreement in writing dated the 26th day of October, 1920, concerning the said land, under section 4, sub-section (1), of the said Ordinances, whereby it was agreed that the said claimants should be declared the purchasers of the said land, upon payment of a sum of Rupees Thirty only (Rs. 30), as the purchase amount of the said land, and whereas the said amount has been paid, the said claimants are hereby, in pursuance of the agreement afore-mentioned, declared to be the purchasers of the said land, as more fully described herein below.

Description of the Land referred to.

The land commonly called or known as Welpothukelehena, situate in the village of Ihala Mandalana, in the Kumara-pallam pattu korale of the Demala hatpattu of the Puttalam District, in the North-Western Province, containing in extent 2 acres and 6 perches, and shown as lot 15A in block survey preliminary plan 1,788 and in the annexed diagram, and bounded as follows: on the north by Welpothukelehena sold to Charles Martinus Peter de Soysa under the Waste Lands Ordinances; on the east by Welpothukele to be declared the property of the Crown under the Waste Lands Ordinances; on the south by Paluwatugodehena to be declared the property of the Crown under the Waste Lands Ordinances; on the west by footpath to be declared the property of the Crown under the Waste Lands Ordinances; Welpothukelehena sold to Charles Martinus Peter de Soysa under the Waste Lands Ordinances.



Surveyor-General's Office,
Colombo, July 26, 1921.

Scale of 4 Chains to an Inch.

G. K. THORNHILL,
for Surveyor-General.

M. M. WEDDERBURN,
Special Officer.

October 14, 1921.

Uva S. O. No. 2,474.

Order under Section 2 of "The Waste Lands Ordinances of 1897, 1899, 1900, and 1903," declaring Lands to be Crown Property.

In the matter of the lands commonly called or known as Batuambulapatana, Gansabhawa path, &c., situate in the village of Udawadiya, in the Kumbalwela korale of the Yatikinda division, in the Province of Uva, and of "The Waste Lands Ordinances of 1897, 1899, 1900, and 1903."

THE notice required by section 1 of "The Waste Lands Ordinances of 1897, 1899, 1900, and 1903," having been duly published in manner prescribed by that section in respect of the above-named lands (*vide* Notice No. 7,740), and no claim having been made to the said lands or to any interest therein within the period of three months from the date specified in the said notice, I, Walter Ernest Wait, Special Officer appointed under section 28 of the said Ordinances, under and by virtue of the powers vested in me in that behalf by section 2 of the said Ordinances, do hereby on this 8th day of December, 1921, order and declare that the said lands, as more fully described herein below, situate in the village of Udawadiya, in the Kumbalwela korale of the Yatikinda division, in the Province of Uva, and shown as lots 5, 95, 182A, 182D, and 182C in block survey preliminary plan 277 and in the annexed diagrams, and containing in extent 3 acres 1 rood and 36 perches, are the property of the Crown.

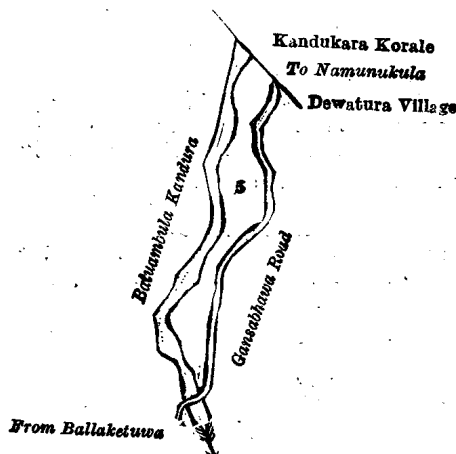
Description of the Land referred to.

The following lots situated in the village of Udawadiya, in the Kumbalwela korale of the Yatikinda division, in the Province of Uva, as described in the annexed diagrams:—

I.—Block survey preliminary plan 277.

Lot.	Name of Land.	Extent, A. R. P.
5	Batuambulapatana	0 1 21

and bounded as follows: on the north by the boundary of the Kandukara korale (the village limit of Dewatura); on the east by the Gansabhawa road from Namunukula to Ballaketuwa; on the south by the Gansabhawa road from Namunukula to Ballaketuwa, the Batuambulakandura; on the west by the Batuambulakandura.



Surveyor-General's Office,
Colombo, November 20, 1920.


Scale of 4 Chains to an Inch.

G. K. THORNHILL,
for Surveyor-General.

II.—Block survey preliminary plan 277.

Lot.	Name of Land.	Extent, A. R. P.
95	Gansabhawa-path	0 0 5

and bounded as follows : on the north by a Gansabhawa path ; on the east by Puranarawehena claimed by Puranarawe Kirihatana and others ; on the south by the Gansabhawa path ; on the west by Welegederahena claimed by Welegedera Suanda.



Surveyor-General's Office,
Colombo, November 20, 1920.

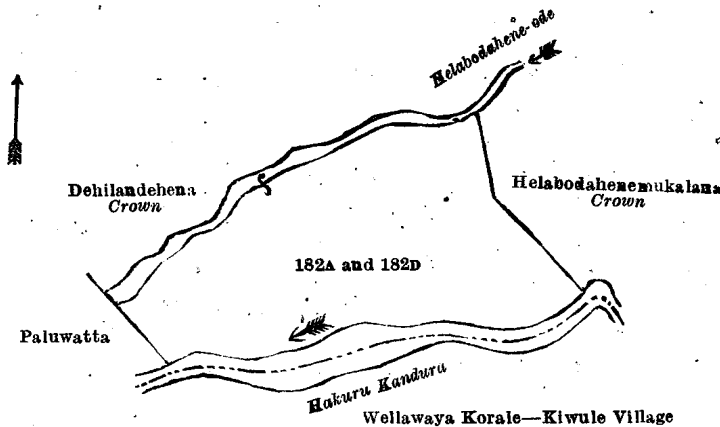
Scale of 4 Chains to an Inch.

G. K. THORNHILL,
for Surveyor-General.

III.—Block survey preliminary plan 277.

Lot.	Name of Land.	Extent, A. R. P.
182A	Dehilandehena	2 3 19
182D	Mala-dola (stream)	0 0 26
		3 0 5

and bounded as follows : on the north by Dehilandehena to be declared the property of the Crown under the Waste Lands Ordinances, the Helabodahena-ode ; on the east by Helabodahenemukalana declared to be the property of the Crown under the Waste Lands Ordinances ; on the south by Hakurukandura (the boundary of the Wellawaya korale, the village limit of Kiwula) ; on the west by Paluwatta claimed by Paluwatta Kiri Honda, Dehilandehena to be declared the property of the Crown under the Waste Lands Ordinances.



Surveyor-General's Office,
Colombo, October 18, 1921.

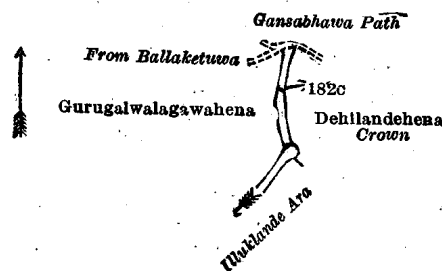
Scale of 4 Chains to an Inch.

G. K. THORNHILL,
for Surveyor-General.

IV.—Block survey preliminary plan 277.

Lot.	Name of Land.	Extent, A. R. P.
182c	Mala-dola (stream)	0 0 5

and bounded as follows : on the north by the Gansabhawa path from Ballaketuwa ; on the east by Dehilandehena to be declared the property of the Crown under the Waste Lands Ordinances ; on the south by the Illuklande-ara ; on the west by Gurugalwalagawahena sold to Ellealutwattegedara Rambandiya under the Waste Lands Ordinances.



Surveyor-General's Office,
Colombo, October 18, 1921.

Scale of 4 Chains to an Inch.

G. K. THORNHILL,
for Surveyor-General.

December 8, 1921.

W. E. WAIT,
Special Officer.

Uva S. O. No. 2,475.

Order under Section 4, Sub-section (1), of "The Waste Lands Ordinances of 1897, 1899, 1900, and 1903."

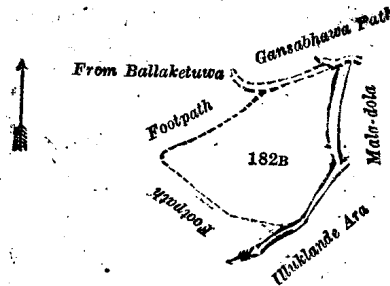
In the matter of the land commonly called or known as Gurugalwalagawahena, situate in the village of Udawadiya, in the Kumbalwela korale of the Yatikinda division, in the Province of Uva, and of "The Waste Lands Ordinances of 1897, 1899, 1900, and 1903."

WHEREAS in pursuance of section 1 of the said Ordinances it was duly declared and notified on the 4th day of February, 1921, that if no claim to the land commonly called or known as Gurugalwalagawahena, situate in the village of Udawadiya, in the Kumbalwela korale of the Yatikinda division, in the Province of Uva, containing in extent 2 roods and 33 perches, and shown as lot 182B in block survey preliminary plan 277 and in the annexed diagram, was made to Walter Ernest Wait, Special Officer appointed under section 28 of the said Ordinances, within the period of three months from the date specified in the said notice, such land would be declared the property of the Crown, and dealt with on account of the Crown (*vide* Notice 7,740):

And whereas (1) Ellealutwattegedara Suwandi and (2) ditto Ranbandiya made claim thereto, and Maxwell MacLagan Wedderburn, Special Officer appointed under section 28 of the said Ordinances, made due inquiry into such claim, and whereas the said first claimant and the aforesaid Maxwell MacLagan Wedderburn, came to an agreement in writing dated the 3rd day of October, 1921, concerning the said land, under section 4, sub-section (1), of the said Ordinances, whereby it was agreed that Ellealutwattegedara Ranbandiya, the said 2nd claimant, should be declared the purchaser of the said land upon payment of a sum of Rupees Twelve only (Rs. 12), as the purchase amount of the said land, and whereas the said amount has been paid, the said second claimant Ellealutwattegedara Ranbandiya, is hereby, in pursuance of the agreement afore-mentioned, declared to be the purchaser of the said land, as more fully described herein below.

Description of the Land referred to.

The land commonly called or known as Gurugalwalagawahena, situated in the village of Udawadiya, in the Kumbalwela korale of the Yatikinda division, in the Province of Uva, containing in extent 2 roods and 33 perches, and shown as lot 182B in block survey preliminary plan 277 and in the annexed diagram; and bounded as follows: on the north by a footpath, the Gansabhawa path from Ballaketuwa; on the east by the Mala-dola, the Illuklande-ara; on the south by the Illuklande-ara, a footpath; on the west by a footpath.



Surveyor-General's Office,
Colombo, October 18, 1921.

Scale of 4 Chains to an Inch.

G. K. THORNHILL,
for Surveyor-General.

December 8, 1921.

W. E. WAIT,
Special Officer.

Uva S. O. No. 2,476.

Order under Section 4, Sub-section (1), of "The Waste Lands Ordinances of 1897, 1899, 1900, and 1903,"
declaring Land to be Crown Property.

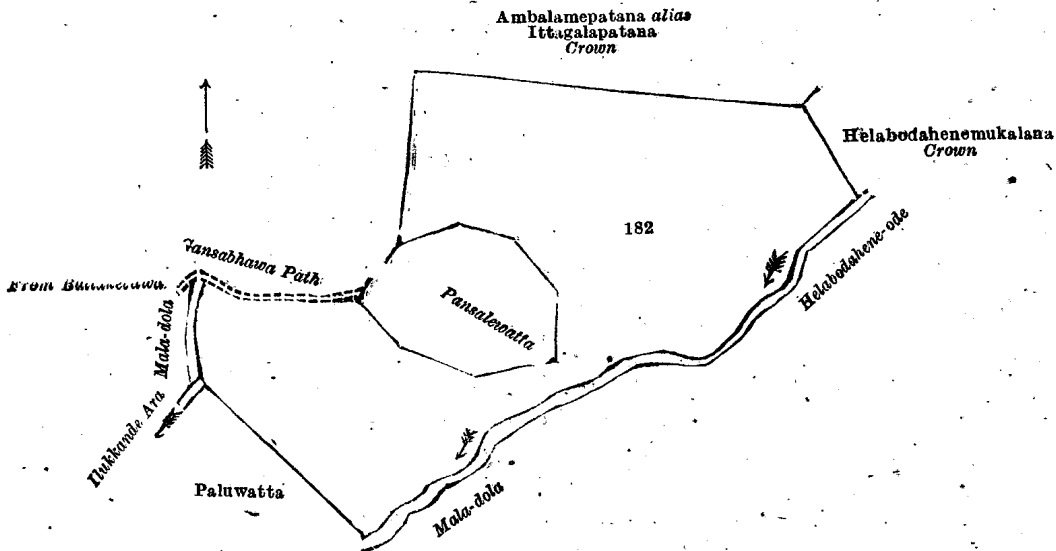
In the matter of the land commonly called or known as Dehilandehena, situate in the village of Udawadiya, in the Kumbalwela korale of the Yatikinda division, in the Province of Uva, and of "The Waste Lands Ordinances of 1897, 1899, 1900, and 1903."

WHEREAS in pursuance of section 1 of the said Ordinances it was duly notified on the 4th day of February, 1921, that if no claim to the land commonly called or known as Dehilandehena, situate in the village of Udawadiya, in the Kumbalwela korale of the Yatikinda division, in the Province of Uva, containing in extent 5 acres 3 roods and 28 perches, and shown as lot 182 in block survey preliminary plan 277 and in the annexed diagram, was made to Walter Ernest Wait, Special Officer appointed under section 28 of the said Ordinances, within the period of three months from the date specified in such notice, such land would be declared the property of the Crown, and dealt with on account of the Crown (*vide* Notice No. 7,740):

And whereas Dewamitta Terunnanse of Udawadiella pansala made claim thereto; and whereas the said claimant has withdrawn his claim to the said lot; I, Walter Ernest Wait, the aforesaid Special Officer, under and by virtue of the powers vested in me in that behalf by section 4 of the said Ordinances, do hereby on this 8th day of December, 1921, order and declare, under section 4, sub-section (1), of the said Ordinances, that the said land, as more fully described herein below, is the property of the Crown.

Description of the Land referred to.

The land commonly called or known as Dehilandehena, situated in the village of Udawadiya, in the Kumbalwela korale of the Yatikinda division, in the Province of Uva, containing in extent 5 acres 3 roods and 28 perches, and shown as lot 182 in block survey preliminary plan 277 and in the annexed diagram; and bounded as follows: on the north by a Gansabhawa path from Ballaketuwa, Pansalewatta (private), Ambalamepatana *alias* Ittagalapatana declared to be the property of the Crown under the Waste Lands Ordinances; on the east by Helabodahenemukalana declared to be the property of the Crown under the Waste Lands Ordinances, the Helabodahena-ode; on the south by the Mala-dola, the Paluwatta claimed by Paluwatte Kirihonda; on the west by Paluwatta claimed by Paluwattekirihonda, the Illuklande-ara, the Mala-dola.



Surveyor-General's Office,
Colombo, October 18, 1921.

Scale of 4 Chains to an Inch.

G. K. THORNHILL,
for Surveyor-General.

December 8, 1921.

W. E. WAIT,
Special Officer.

PRELIMINARY NOTICES.

Matale Notice No. 8,046.

Notice under "The Waste Lands Ordinances of 1897, 1899, 1900, and 1903."

TAKE notice that unless within three months from February 10, 1922, the persons, if any, who claim any interest in the lands hereinafter mentioned or in any one or more of such lands or to some interest therein make claim in person or in writing to the said lands or any of them or to some interest therein to Frederick Lewis, Esq., Special Officer appointed under section 28 of "The Waste Lands Ordinances of 1897, 1899, 1900, and 1903," at his office at Colombo :

Such Special Officer, in pursuance of the powers vested in him by the said Ordinances, will declare by writing under his hand that the said lands, or such of them as to which no claim has been made, are the property of the Crown.

FREDERICK LEWIS,
Special Officer.

NOTE.—A claim to a right of way over the said lands or any of them is a claim to an interest in the land or lands.

Description of the Lands referred to.

The following lots situated in the village of Narangomuwa, in the Gampahasiya pattu of the Matale South division of the Matale District, in the Central Province, as described in the annexed diagram :—

Block survey preliminary plan 24.

Lot.	Name of Land.	Extent, A. R. P.
22½	Millagomulawatta	0 0 19
28	Welwarakayayehenewatta (reservation for main road)	0 0 16
(Exclusive of the road passing through the land.)		0 0 35

and bounded as follows : on the north by Welwarakayayehenewatta (reservation for main road) declared to be the property of the Crown under the Waste Lands Ordinances ; on the east by Welwarakayayehenewatta sold by the Crown (T. P. 321,819), Wellangolleyaya (reservation for main road) declared to be the property of the Crown under the Waste Lands Ordinances, the main road ; on the south by reservation for road declared to be the property of the Crown under the Waste Lands Ordinances ; on the west by Millagomulawatta (T. P. 321,821), Millagomulawatta (private), the main road.

[For Diagram see page 144.]

Puttalam Notice No. 8,047.

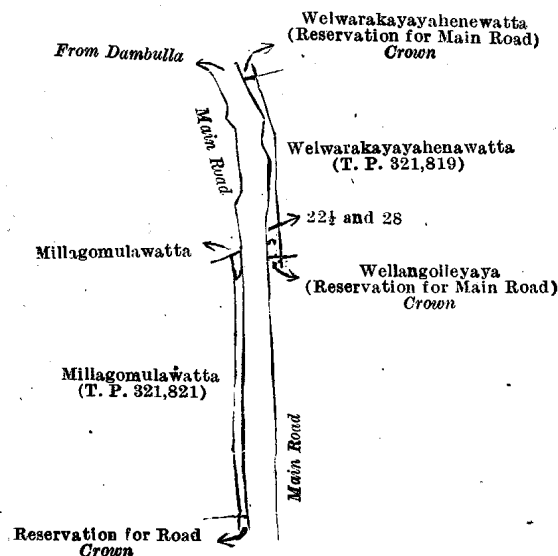
Notice under "The Waste Lands Ordinances of 1897, 1899, 1900, and 1903."

TAKE notice that unless within three months from February 10, 1922, the persons, if any, who claim any interest in the lands hereinafter mentioned or in any one or more of such lands or to some interest therein make claim in person or in writing to the said lands or any of them or to some interest therein to Frederick Lewis, Esq., Special Officer appointed under section 28 of "The Waste Lands Ordinances of 1897, 1899, 1900, and 1903," at his office at Colombo :

Such Special Officer, in pursuance of the powers vested in him by the said Ordinances, will declare by writing under his hand that the said lands, or such of them as to which no claim has been made, are the property of the Crown.

FREDERICK LEWIS,
Special Officer.

NOTE.—A claim to a right of way over the said lands or any of them is a claim to an interest in the land or lands.



Surveyor-General's Office,
Colombo, November 28, 1921.

Scale of 4 Chains to an Inch.

G. K. THORNHILL,
for Surveyor-General.

Matale S. O. 4—1922.

Description of the Lands referred to.

The following lots situated in the village of Siyambalagaswewa, in the Kumarawanni pattu korale of the Demala hatpattu of the Puttalam District, in the North-Western Province, as described in the annexed diagram:—

Block survey preliminary plan 1,834.

Lot.	Name of Land.	Extent, A. R. P.	Lot.	Name of Land.	Extent, A. R. P.
1	Compass para (part)	0 1 14	14	Punhene-ela	1 0 27
2	Siyambalagaswewaserukele (reservation for compass para)	0 3 13	15	Kolongahahenyaya	0 3 27
3	Cart track	2 1 27	16	Siyambalagaswewakele	6 0 1
4	Siyambalagaswewamukulana	8 2 24	17	Ehatugahahenyaya	37 1 38
5	Ehatugahamulahenyaya	14 3 20	18	Dewalewatta	0 3 4
6	Millagahamukulana	33 1 5	19	Dunumadalagahahenyaya and Kongahahena	13 3 9
7	Millagahamukulana, Kongahahena, Dunumadalagahahena, Siyambalagaswewakele (reservation for minor road)	2 0 5	20	Dewalelanda (reservation for tank bund)	0 0 12
8	Minor road	1 3 31	21	Siyambalagaswewa (tank and bund)	11 1 8
9	Siyambalagaswewakele and Ehatugahahenyaya (reservation for minor road)	2 0 26	22	Kumbukgahahenyaya (reservation for tank bund)	0 0 33
10	Medamukulankele and Millagahakele	41 2 7	23	Do.	0 2 13
11	Footpath	0 1 5	24	Kumbukgahakumburapurawela	7 1 33
12	Millakelemukulana and Millagahakele	7 2 37	25	Siyambalagaswewaserukele	91 1 12
13	Millakelehenyaya and Kolongahahenyaya	14 1 39	26	Ela	0 0 12
			27	Wakkada-ela	0 1 17
			28	Siyambalagaswewaserukele and Mukulankele	14 3 38
					317 0 17

and bounded as follows: on the north by the village limit of Arasanwewa; on the east by the village limit of Halpanwila, the village limit of Waduressekotuwa; on the south by the village limit of Waduressekotuwa, the village limit of Raddayaya; on the west by the road from Wendakaduwa to Kattakaduwa (the village limit of Tamarakkulama, the boundary of the Pitigal korale north, the boundary of the Chilaw District).

[For Diagram see page 145.]

Puttalam Notice No. 8,048.

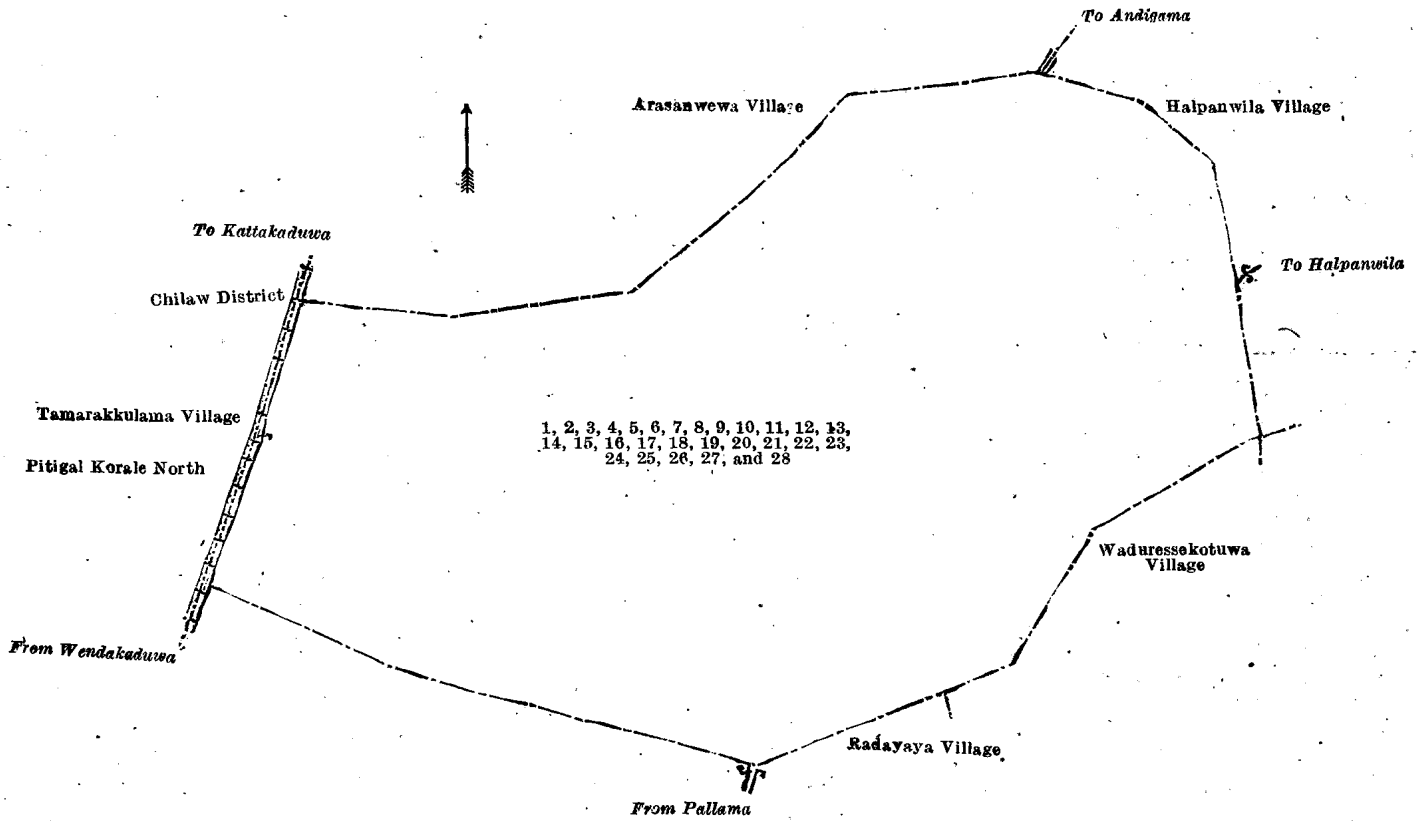
Notice under "The Waste Lands Ordinances of 1897, 1899, 1900, and 1903."

TAKE notice that unless within three months from February 10, 1922, the persons, if any, who claim any interest in the lands hereinafter mentioned or in any one or more of such lands or to some interest therein make claim in person or in writing to the said lands or any of them or to some interest therein to Frederick Lewis, Esq., Special Officer appointed under section 28 of "The Waste Lands Ordinances of 1897, 1899, 1900, and 1903," at this office at Colombo:

Such Special Officer, in pursuance of the powers vested in him by the said Ordinances, will declare by writing under his hand that the said lands, or such of them as to which no claim has been made, are the property of the Crown.

FREDERICK LEWIS,
Special Officer.

NOTE.—A claim to a right of way over the said lands or any of them is a claim to an interest in the land or lands.



Surveyor-General's Office,
Colombo, November 28, 1921.

Scale of 16 Chains to an Inch.

G. K. THORNHILL,
for Surveyor-General.

Puttalam S. O. 4—1922.

Description of the Lands referred to.

The following lots situated in the village of Demala Surakkulama, in the Kumarawanni pattu korale of the Demala hatpattu of the Puttalam District, in the North-Western Province, as described in the annexed diagram :—

Block survey preliminary plan 1,829.

Lot.	Name of Land.	Extent, A. R. P.	Lot.	Name of Land.	Extent, A. R. P.
1 ..	Ihalawewemukalana and Surakkulamemukalana ..	73 2 10	9 ..	Welagawahenyaya and Welroda (reservation for oya) ..	18 1 11
2 ..	Ihalawewepaluhena ..	16 0 13	10 ..	Ratambala-oya (part) ..	2 1 4
4 ..	Pahalawewa (tank and bund) ..	10 1 27	12 ..	Footpath ..	0 0 13
5 ..	Welagawahenyaya (reservation for tank bund) ..	1 2 1	13 ..	Siyambalagahahenyaya ..	71 1 18
6 ..	Do. ..	10 2 34	14 ..	Footpath ..	0 0 26
7 ..	Wan-ela ..	0 0 37	15 ..	Siyambalagashenyaya ..	28 3 29
8 ..	Pahalawewahenyaya ..	29 2 32	16 ..	Ratambala-oya (part) ..	0 3 23
					264 0 38

and bounded as follows : on the north by the village limits of Demala Galkulama and Kalayagama ; on the east by the village limit of Kalayagama, part of Ratambala-oya (the boundary of the Kurunegala District, Magul Medagandahaye korale west, the boundary of the Kumarapallam pattu korale, the village limit of Wetiya) ; on the south by part of Ratambala-oya (the boundary of the Kumarapallam pattu korale, the village limit of Wetiya, the village limit of Kammandaluwa) ; on the west by the village limit of Kammandaluwa, the village limit of Andahena.

NOTE.—The following lot lying within the above-mentioned boundaries is excluded from this notice, and its acreage of 7 acres and 6 perches is not included in the acreage of 264 acres and 38 perches given above :—

Block survey preliminary plan 1,829.

Lot.	Name of Land.	Extent, A. R. P.
11 ..	Demalasurekkulamawela ..	7 0 6

[For Diagram see page 146.]

Puttalam Notice No. 8,049.

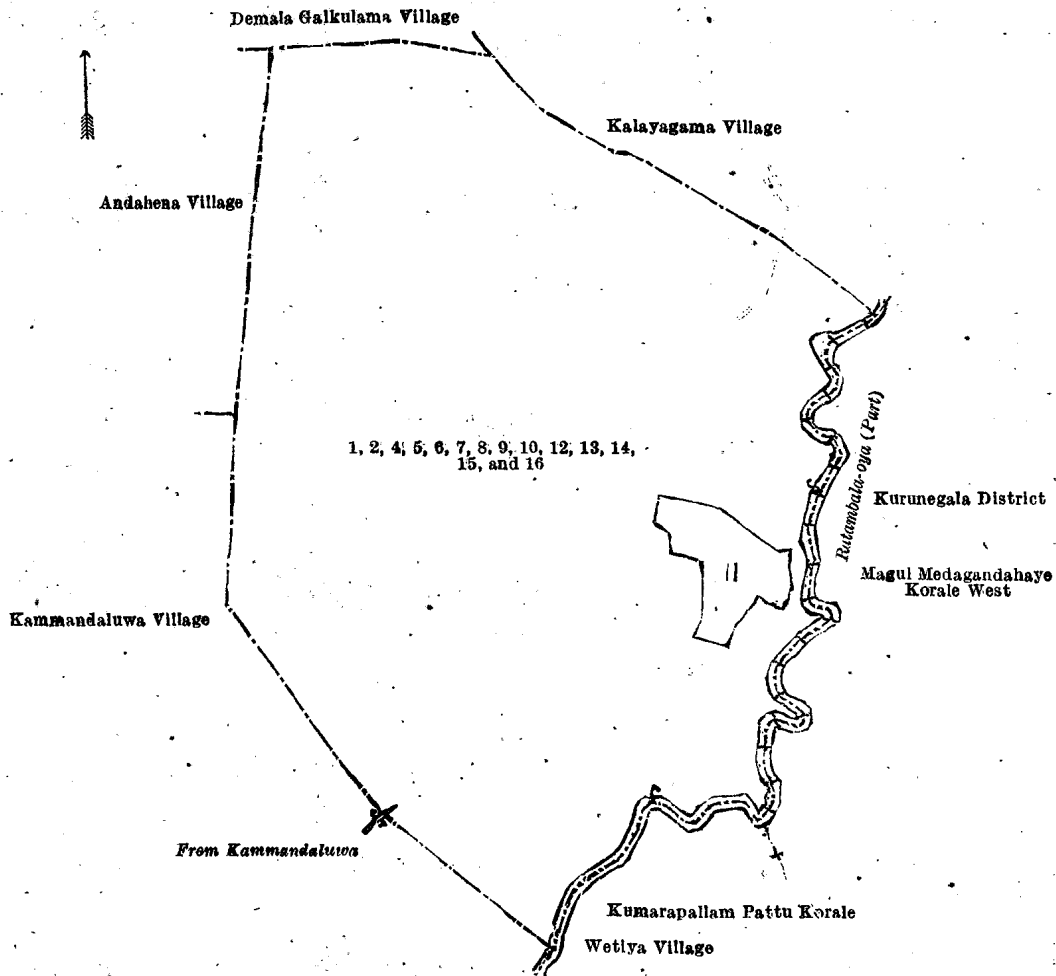
Notice under "The Waste Lands Ordinances of 1897, 1899, 1900, and 1903."

TAKE notice that unless within three months from February 10, 1922, the persons, if any, who claim any interest in the lands hereinafter mentioned or in any one or more of such lands or to some interest therein make claim in person or in writing to the said lands or any of them or to some interest therein to Frederick Lewis, Esq., Special Officer appointed under section 28 of "The Waste Lands Ordinances of 1897, 1899, 1900, and 1903," at his office at Colombo :

Such Special Officer, in pursuance of the powers vested in him by the said Ordinances, will declare by writing under his hand that the said lands, or such of them as to which no claim has been made, are the property of the Crown.

FREDERICK LEWIS,
Special Officer.

NOTE.—A claim to a right of way over the said lands or any of them is a claim to an interest in the land or lands.



Surveyor-General's Office,
Colombo, December 5, 1921.

Scale of 16 Chains to an Inch.

Puttalam S. O. 5—1922.

G. K. THORNHILL,
for Surveyor-General.

Description of the Lands referred to.

The following lots situated in the village of Demala Galkulama, in the Kumarawanni pattu korale of the Demala hatpattu of the Puttalam District, in the North-Western Province, as described in the annexed diagram :—

Block survey preliminary plan 1,677½.

Lot.	Name of Land.	Extent, A. R. P.	Lot.	Name of Land.	Extent, A. R. P.
1	Galkulamamukalana	28 3 29	7	Galkulamamukalana Kahatakulama- mukalana (road reservation)	1 0 20
2	Ela (dry stream)	0 0 32	8	Footpath	0 0 19
3	Ela (do.)	0 0 16	9	Kahatakulamamukalana	0 0 35
4	Ela (do.)	0 0 14	10	Kahatahena	0 2 35
5	Andara-ela (dry stream)	0 3 6			
6	Kahatakulāmamukalana	15 2 28			
					47 3 34

and bounded as follows : on the north by the road from Andigama to Nabadewa (the village limit of Sinhala Galkulama, the village limit of Kahatakulama) ; on the east by path and reservation declared to be the property of the Crown under the Waste Lands Ordinances, Demalagalkulamamukalana sold by the Crown ; on the south by the village limit of Andahena ; on the west by the village limit of Periyamaduwā.

[For Diagram see page 147.]

Puttalam Notice No. 8,050.

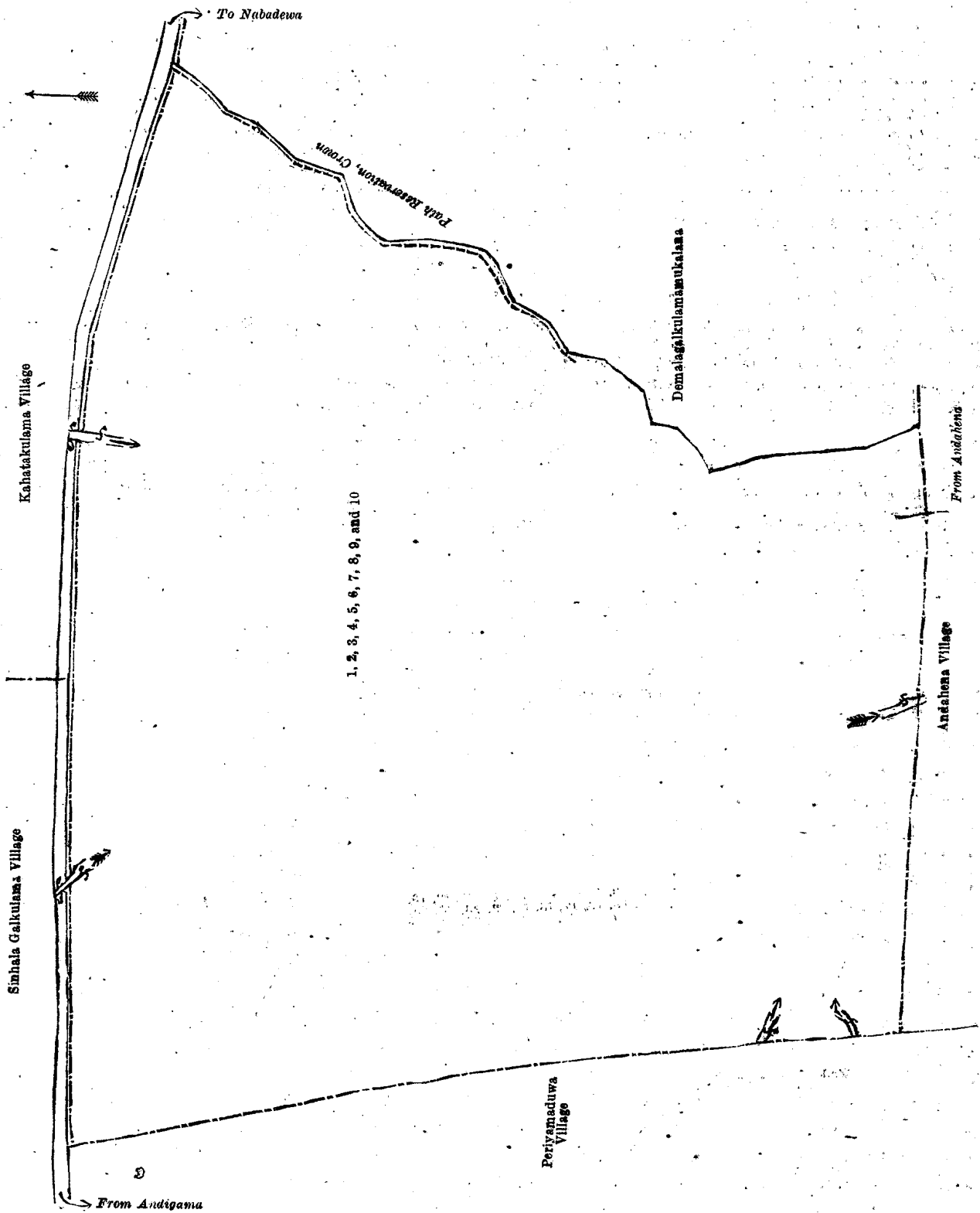
Notice under "The Waste Lands Ordinances of 1897, 1899, 1900, and 1903."

TAKE notice that unless within three months from February 10, 1922, the persons, if any, who claim any interest in the lands hereinafter mentioned or in any one or more of such lands or to some interest therein make claim in person or in writing to the said lands or any of them or to some interest therein to Frederick Lewis, Esq., Special Officer appointed under section 28 of "The Waste Lands Ordinances of 1897, 1899, 1900, and 1903," at his office at Colombo :

Such Special Officer, in pursuance of the powers vested in him by the said Ordinances, will declare by writing under his hand that the said lands, or such of them as to which no claim has been made, are the property of the Crown.

FREDERICK LEWIS,
Special Officer.

NOTE.—A claim to a right of way over the said lands or any of them is a claim to an interest in the land or lands.



Surveyor-General's Office,
Colombo, November 28, 1921.

Scale of 4 Chains to an Inch.
Puttalam S. O. 6—1922.

G. K. THORNHILL,
for Surveyor-General.

Description of the Lands referred to.

The following lots situated in the village of Kottamadua, in the Kumarawanni pattu korale of the Demala hatpattu of the Puttalam District, in the North-Western Province, as described in the annexed diagram:—

Block survey preliminary plan 1,823.

Lot.	Name of Land.	Extent, A. R. P.	Lot.	Name of Land.	Extent, A. R. P.
1 ..	Ela (stream)	0 0 2	7 ..	Kottamaduwemahawila (water-hole and bund)	15 0 22
2 ..	Kottamaduwemukalana	65 3 16	8 ..	Ela (stream)	0 0 3
3 ..	Ela (stream)	0 0 12	9 ..	Kottamadumemukalana	5 1 27
4 ..	Weeragahayaya	12 0 16	10 ..	Ankendewila (water-hole)	15 2 19
5 ..	Gansabhawa road (part)	0 0 24	11 ..	Kottamaduwemukalana	1 2 19
6 ..	Kottamaduwemukalana	6 1 29			

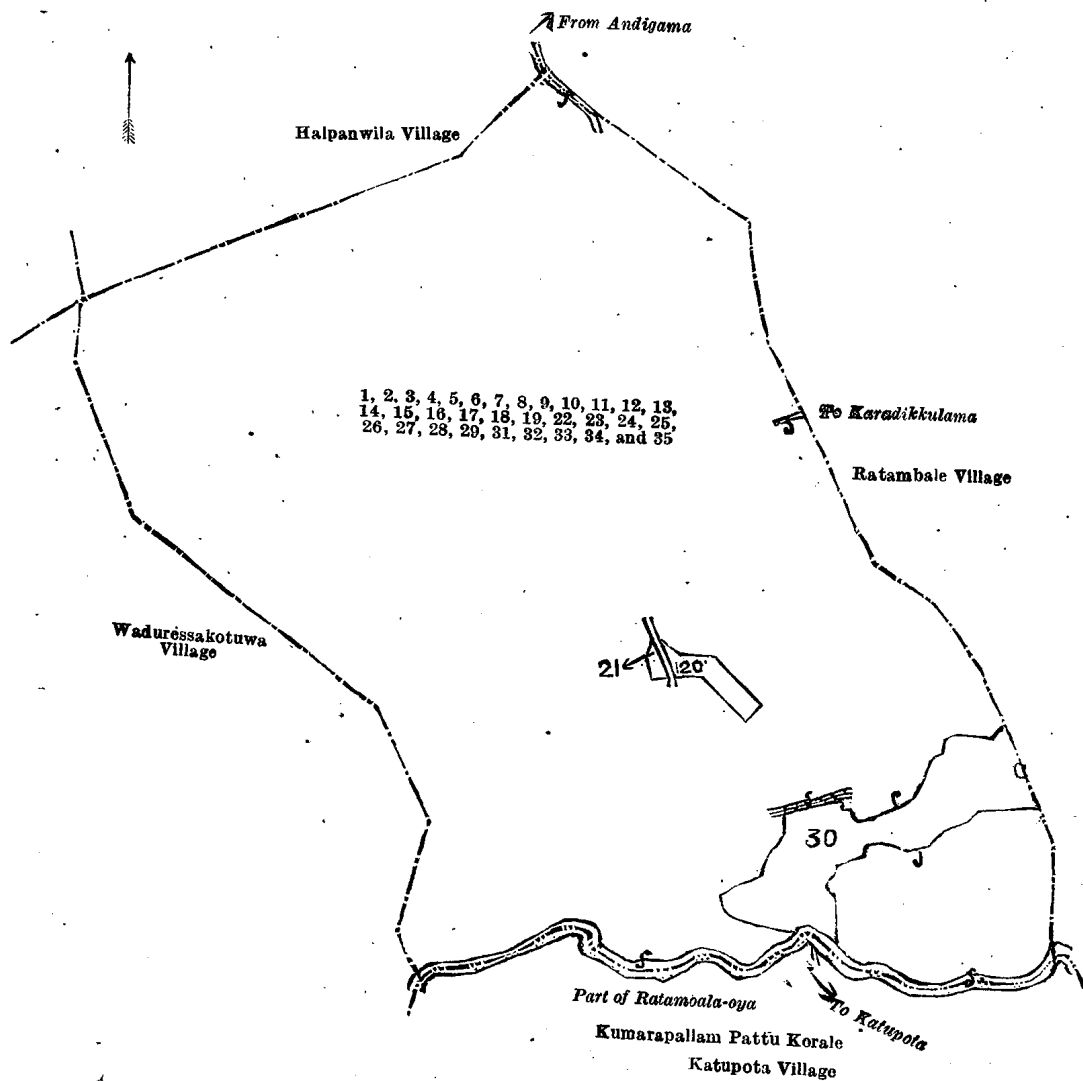
Lot.	Name of Land.	Extent, A. R. P.	Lot.	Name of Land.	Extent, A. R. P.
12 ..	Ehetugahamulahenyaya, Beliwetiya hena, remains of abandoned gangoda and, Kongahahena ..	108 2 25	27 ..	Kottamaduwwewa (tank and bund) ..	16 1 29
13 ..	Gansabhawa road ..	3 1 39	28 ..	Wewapaulahenyaya (reservation for tank bund) ..	1 0 16
14 ..	Kongahamulahenyaya ..	4 2 18	29 ..	Welagawahenyaya ..	2 2 21
15 ..	Footpath ..	0 0 9	31 ..	Kottamaduwe-ebba (water-hole) ..	3 1 38
16 ..	Wilapaulahena, Timbirigahahena ..	22 2 28	32 ..	Helambagahahenyaya, Kumbukgahahenyaya, Ihalawelagawahena ..	12 3 0
17 ..	Ela (stream) ..	0 1 1	33 ..	Helambagahahenyaya (reservation for Ratambala-oya) ..	6 1 33
18 ..	Footpath ..	0 0 1	34 ..	Ratambala-oya (part) ..	2 1 13
19 ..	Siyambalagahahenyaya ..	22 2 38	35 ..	Meegahakumburapaulahenyaya (reservation for Ratambala-oya) ..	10 2 17
22 ..	Wewaismattehenyaya ..	3 1 29			
23 ..	Wewapaulahenyaya (reservation for tank bund) ..	0 0 10			345 1 2
24 ..	Gansabhawa road ..	0 0 37			
25 ..	Wewapaulahena ..	0 2 1			
26 ..	Do. (reservation for tank bund) ..	0 1 10			

and bounded as follows : on the north by the village limit of Halpanwila, the village limit of Ratambale ; on the east by the village limit of Ratambale ; on the south by part of Ratambala-oya (the boundary of the Kumarapallam pattu korale, the village limit of Katupota) ; on the west by the village limit of Waduressakotuwa, the village limit of Halpanwila.

NOTE.—The following lots lying within the above-mentioned boundaries are excluded from this notice, and their aggregate acreage of 16 acres 1 rood and 21 perches is not included in the acreage of 345 acres 1 rood and 2 perches given above :—

Block survey preliminary plan 1,823.

Lot.	Name of Land.	Extent, A. R. P.	Lot.	Name of Land.	Extent, A. R. P.
20 ..	Moonamalgahawetiyekumbura, gahakumbura ..	2 0 7	30 ..	Meegahakumbura, Diulgahakumbura, Ihalawela ..	13 3 31
21 ..	Moonamalgahawetiyekumbura ..	0 1 23			16 1 21



Surveyor-General's Office,
Colombo, November 30, 1921.

Scale of 16 Chains to an Inch.

Puttalam S. O. 7—1922.

G. K. THORNHILL,
for Surveyor-General.

LAND SALES IN THE CENTRAL PROVINCE.

No. 2,563, C. P.—The Government Agent, Central Province, will on Friday, April 28, 1922, at 1.30 P.M., at his office in Kandy Kachcheri, put up to auction, for sale or settlement, or will otherwise dispose of the under-mentioned portions of Crown land, in accordance with the regulations of Government regarding land sales. Twenty-one allotments of land situated in the Udapalata division of the Kandy District of the Central Province.

Preliminary plan 6,363. Village—Tembiligala, Pallegama in Udapalata division.

Lot.	Name of Land.	Name of Applicant.	Description.	Extent.		Upset price per acre, Rs.
				A.	R. P.	
1326	Aswedduma	—	Open land fit for paddy cultivation	0	1 15.5	406*
Claimant—Crown (claimed by K. Siriwattu).						
1326F	Heelpannekumbura	—	Open land, a small portion cultivated	0	2 1.4	406*
Claimant—Crown (encroachment by P. Ranni).						
1326G	Illukgattekumbura	—	Open land, a small portion cultivated	0	1 27.8	406*
Claimant—Crown (encroachment by K. Dingira).						
1350B	Udumullegederawatta	—	Open land	0	0 30.95	81*
Claimant—Crown (claimed by V. Ukku).						
1394A	Nagollehena or Magalapatiya	—	Contains tea bushes 10 to 15 years old	0	0 6.95	306*
Claimant—Crown (encroachment by A. M. Tikiri Banda).						
1394B	Nagollehena or Magalapatiyahena	—	do.	0	0 8.90	306*
1395	Magalahena	—	Tea	2	3 5	—

Preliminary plan 7,082. Village—Miyanagolla in Ganga Ihala korale of Udapalata division. Claimant—Crown.

1	Happanamari or Hapanamerekele	—	Forest, with a little chena to the south and a threshing-floor	14	1 7	—†
2	Do.	—	Native garden, with a few plantain and flower trees and a Public Works Department circuit bungalow	0	1 35	—†
3	Do.	—	Native garden, contains a Public Works Department cooly line	0	0 20	—†
4	Do.	—	Forest	0	0 28	—†

Preliminary plan 6,251. Village—Mawatura in Kandukara Ihala korale of Udapalata division.

Claimant—Crown (claimed by Dammarakkita Unnanse).

G 28	Badumpitiyahena	—	Patana and tea	1	2 10	—†
H 28	Do.	—	Patana	1	2 27	160
I 28	Do.	—	Tea	0	2 39	260
J 28	Do.	—	Patana	0	2 25	160
K 28	Do.	—	do.	0	1 2	160
L 28	Badumpitiyawatta	—	Tea	4	1 0	260
M 28	Do.	—	do.	1	0.30	260
N 28	Do.	—	do.	1	0 9	260
O 28	Do.	—	do.	0	0 12	—†
P 28	Do.	—	Patana	1	2 12	160

* Re-advertised.

† To be reserved.

Further particulars regarding these lands can be obtained from the Government Agent, Central Province, and their plans from the Surveyor-General.

Colonial Secretary's Office,
Colombo, February 7, 1922.

B. HORSBURGH,
Acting Colonial Secretary.

No. 2,564, C. P.—The Government Agent, Central Province, will on Tuesday, April 4, 1922, at 1.30 P.M., at his office in Kandy Kachcheri, put up to auction, for sale or settlement, or will otherwise dispose of, the under-mentioned portions of Crown land, in accordance with the regulations of Government regarding land sales. Nineteen allotments of land situated in the Uda Bulatgama division of the Kandy District of the Central Province.

Preliminary plan 6,964. Village—Padupola in Ambagamuwa korale of Uda Bulatgama.

Claimant—Crown (claimed by Yakkandawela Liyana Arachchige Appuhamy and brothers of Padupola).

Lot.	Name of Land.	Name of Applicant.	Description.	Extent.		Upset price per acre, Rs.
				A.	R. P.	
2	Meeriyagahamullewatta, Eriyagahamullewatta, or Linda-mulla estate	—	Tea 15-20 years old	26	2 13	506
Claimant—Crown (claimed by Yakkandawela Liyana Arachchilage Punchirala).						
3	Meeriyagahaporadeniya	—	Tea 5-10 years old	0	1 38	506
Claimant—Crown (claimed by Yakkandawela Liyana Arachchilage Punchirala and sons).						
4	Meeriyagahamulapaluwa	—	Chena 3-6 years old	11	0 22	57.50
7	Meeriyagahaporadeniya	—	Tea 8-15 years old	1	2 9	506
Claimant—Crown (claimed by Yakkandawela Liyana Arachchilage Singho Appu of Padupola).						
8	Meeriyagahamullewatta	—	Tea 8-10 years old	1	2 2	509
Claimant—Crown (claimed by Yakkandawela Liyana Arachchilage Appuhamy).						
9	Meeriyagallewagalehena	—	Tea 5-8 years old	3	3 7	506

Lot.	Name of Land.	Name of Applicant.	Description.	Extent.			Upset price per acre, Rs.
				A.	R.	P.	
Claimant—Crown (claimed by Francis de Alwis Samarawickrema).							
10	Meeriyagahamullehena	—	Chena, a house being built	1	1	2	56
Claimant—Crown (claimed by Debagalagawa Dingiri Menika).							
11	Meeriyagahadebagalagawahena	—	Jungle 10–15 years old	1	1	21	84
Claimant—Crown (claimed by Yakkandewela Liyana Arachchilage Singho Appu).							
12	Meeriyagahadebagalagawahena	—	Tea 3–6 years old	1	1	27	506
Claimant—Crown (claimed by Muna Ana Cader Meedin).							
13	Meeriyagahadebagallemullewatta	—	Tea 15–20 years old, with 6 coconut trees about the same age	7	3	22	509
14	Do.	—	Tea 15–20 years old	0	0	21	509
Claimant—Crown (claimed by Yakkandawela Liyana Arachchilage Mohoti Appu and Muna Ana Cader Meedin).							
15	Meeriyagahabatalanda	—	Jungle 10–15 years old	1	2	23	107
16	Do.	—	Jungle	0	1	5	—*
Claimant—Crown (claimed by Yakkandewela Liyana Arachchilage Appuhamy and brothers).							
18	Batalandameeriyagahamullewatta or Lindamulle estate	—	Tea 15–20 years old	3	3	16	506
21	Meeriyagahamullewatta, Eriyagahamullewatta or Lindamulle estate	—	Chena about 3–5 years old	8	2	13	57
Claimant—Crown (claimed by Yakkandewela Liyana Arachchilage Punchilage and sons).							
23	Meeriyagahamullepaluwawatta	—	Tea about 2 years old and native garden containing plantain bushes	0	1	8	156
24	Meeriyagahamullepaluwa	—	High jungle 10–18 years old	0	1	26	109
Claimant—Crown (claimed by Debagalagawa Dingiri Menika).							
26	Meeriyagahadebagalagawahena	—	Native garden contains a few young jak trees and plantain bushes	0	1	33	160
Claimant—Crown (claimed by Yakkandewela Liyana Arachchilage Mohotti Appu and Muna Ana Cader Meedin).							
27	Meeriyagahabatalanda	—	Native garden, contains tapioca, flower garden, a pansala, banamaduwa, and dewale	1	2	4	156

* To be reserved.

Further particulars regarding these lands can be obtained from the Government Agent, Central Province, and their plans from the Surveyor-General.

Colonial Secretary's Office,
Colombo, February 7, 1922.

B. HORSBURGH,
Acting Colonial Secretary.

LAND SALES IN THE SOUTHERN PROVINCE.

No. 3,872, S. P.—The Government Agent, Southern Province, will on Tuesday, April 4, 1922, at 1 p.m., at his office in Galle Kachcheri, put up to auction, for sale or settlement, or will otherwise dispose of, the under-mentioned portions of Crown land, in accordance with the regulations of Government regarding land sales. Fourteen allotments of land situated in the Wellaboda pattu division of the Galle District of the Southern Province.

Preliminary plan 8,683. Village—Sinigama. Claimant—Kalumuni Sameris of Sinigama.

Lot.	Name of Land.	Name of Applicant.	Description.	Extent.			Upset price per acre, Rs.
				A.	R.	P.	
25751	Sinigankerewa or Watakeiyaowita	D. Punchi Sinno	Scrub jungle	0	1	24	50
Claimant—Appuwahandi Abraham Silva of Sinigama.							
25752	Sinigankerewa	D. Punchi Sinno	Scrub jungle	2	1	38	50
25753	Sinigankerewa alias Mahagahala-watta	do.	do.	3	0	20	50
Preliminary plan 10,998. Village—Kotawila. Claimant—Crown.							
4	Kotawilamanana	Ilandaridewa Ujanis of Karandeniya	Patana	0	2	26	50
Preliminary plan 11,217. Village—Batapola. Claimant—Crown.							
1	Kohilawelakele	Kasturi Arachchi Simon of Karandeniya	Low jungle	0	3	33	85
Preliminary plan 11,630. Village—Kahaduwa. Claimant—Crown.							
2	Bandurawelketiyaduwa alias Bandurawelduwa	Thomas Dias Gunawardena of Kahaduwa	Chena	1	0	22	85
Preliminary plan 11,644. Village—Ambana. Claimant—Crown.							
1	Giribimadeniya	P. H. Arnolis de Silva of Batapola	Deniya	0	0	35	65
2	Danduketiyeduwa alias Danduketiyekela	do.	Forest	12	1	27	90
3	Danduketiyedeniya, Danduketiyeduwa	do.	Deniya	0	3	23	65

Lot.	Name of Land.	Preliminary plan 11,681. Village—Polgahawila. Name of Applicant.	Claimant—Crown. Description.	Extent.		Upset price per acre, Rs.
				A.	R. P.	
1	Monaraendugalalangkaele Andunwenedeniya	alias Mr. G. Ranasuriya, Proctor, Galle	Forest	7	3 19	53
2	Gonatippoladeniya	do.	Deniya	2	2 39	53
Preliminary plan 11,922. Village—Waturawila. Claimant—Crown.						
1	Randemma-agulegoda	M. W. A. Misiyen of Baddegama	Chena	0	3 29	85
2	Do.	do.	do.	0	0 20	—*
3	Do.	do.	do.	0	0 11	*
Preliminary plan 11,923. Village—Karandeniya. Claimant—Crown.						
1	Kudukanda-addarakanda	T. Soido of Karandeniya	Chena, hilly	1	0 4	60
Preliminary plan 11,925. Village—Talgahawatta. Claimant—Crown.						
1	Talgahawattekele	Ilandaridewa Ujanis of Karandeniya	Jungle	1	0 7	90

* Reservation (not for sale).

Further information regarding these lands can be obtained from the Government Agent, Southern Province, and their plans from the Surveyor-General.

Colonial Secretary's Office,
Colombo, February 2, 1922.

B. HORSBURGH,
Acting Colonial Secretary.

LAND SALES IN THE NORTHERN PROVINCE.

No. 939, N. P.—The Assistant Government Agent, Mullaittivu, will on Monday, April 3, 1922, at 1 P.M., at his office in Mullaittivu, put up to auction, for sale or settlement, or will otherwise dispose of, the under-mentioned portions of Crown land, in accordance with the regulations of Government regarding land sales. Eight allotments of land situated in the Maritime pattus and Vavuniya North divisions of the Mullaittivu District of the Northern Province.

Lot.	Name of Land.	Preliminary plan 5,046. Village—Mullaittivu town. Name of Applicant.	Description.	Extent.		Upset price per acre, Rs.
				A.	R. P.	
1	Marutadiyilkadu	A. Vaitiyampillai	Low jungle	6	3 38	22*
Preliminary plan 5,048. Village—Kumulamunai.						
4	Sudalaippiddiadiykadu	Vairavan Vally	Low jungle	1	0 4	16
Preliminary plan 5,286. Village—Chilavattai.						
1	Villarukilkadu	T. M. Saba Rutnam	Jungle	30	1 20	20
Preliminary plan 5,596. Village—Mulliyavalai.						
1	Kaddaikkarayadiyilkani	V. Kidnapillai	Jungle and open land	1	0 5	30*
2	Do.	—	Reservation for path	0	0 22	—†
3	Arasadiyilkani	M. Arumugam	Jungle and open land	0	3 37	16
Preliminary plan 4,968. Village—Nedunkeni.						
1	Attiyadivalavu	M. Vallipuram	Open land fit for tobacco	1	1 13	21*
Preliminary plan 5,082. Village—Katkulam.						
1	Attiyadiyiltarai	K. Veeragathty	Jungle fit for garden	1	0 13	16

* Includes value of timber per acre.

† Not for sale.

Further information regarding these lots may be obtained from the Assistant Government Agent, Mullaittivu, and plans of them from the Surveyor-General.

Colonial Secretary's Office,
Colombo, February 3, 1922.

B. HORSBURGH,
Acting Colonial Secretary.

No. 940, N. P.—The Assistant Government Agent, Mullaittivu, will on Monday, March 27, 1922, at 1 P.M., at his office in Vavuniya, put up to auction, for sale or settlement, or will otherwise dispose of, the under-mentioned portions of Crown land, in accordance with the regulations of Government regarding land sales. Twenty-five allotments of land situated in the Vavuniya South division of the Mullaittivu District of the Northern Province.

Lot.	Name of Land.	Preliminary plan 3,944. Village—Pakkuchchorinchan. Name of Applicant.	Description.	Extent.		Upset price per acre, Rs.
				A.	R. P.	
924	Puliyadikadu	S. N. Sinnatamby, Udaiyar	Jungle fit for paddy	4	3 11	22*
925	Do.	—	Reservation for road	0	0 5	—†
Preliminary plan 4,427. Village—Tavasiyakulam.						
1	Keelkadu	A. Sapapathy	Jungle fit for paddy	4	0 3	28.50*
Preliminary plan 5,007. Village—Pandiyankallu.						
1	Veladikkadu	K. Sankarappillai	Jungle fit for paddy	10	0 4	18*
Preliminary plan 5,054. Village—Nachchimockdai.						
1	Puliyadivalavu	V. Sinniah	Open land fit for garden	1	0 2	19*

Lot.	Name of Land.	Name of Applicant.	Description.	Extent.			Upset price per acre, Rs.
				A.	R.	P.	
		Preliminary plan 4,273.	Village—Iratperiyakulam.				
N 23	Kurumankadu	P. Appurala	Jungle fit for paddy	3	1	34	22a
L 23	Do.	K. Kapurula, Vel-Vidane	do.	3	0	35	22a
O 23	Do.	—	Clearing	1	1	10	22b
M 23	Do.	—	do.	1	1	15	22b
		Preliminary plan 4,461.	Village—Ulukkulama				
7	Oyabodakele	K. Ukkurula	Jungle fit for paddy	4	0	14	24*c
		Preliminary plan 4,802.	Village—Iratperiyakulam.				
3	Pavatkulamapara	K. Kapurula and others	Paddy field	1	1	31	20a
10	Timbirigahawelaihata	—	Jungle fit for paddy	0	3	2	20a
18	Wellabodakele	—	do.	0	2	34	20a
		Preliminary plan 5,175.	Village—Mamaduwa.				
1	Pahalakatuwela	P. V. Kandate	Jungle fit for paddy	4	0	8	21.75*d
		Preliminary plan 5,285.	Village—Madukanda.				
4	Elabodakele	K. Kandate	Jungle fit for paddy	0	2	6	25*e
5	Do.	—	do.	0	1	26	21e
6	Do.	—	Reservation for ela	0	1	4	—†
		Preliminary plan 5,295.	Village—Arugampuleliya.				
1	Palugahaidama	K. H. Kapuruwa Naide	Low jungle fit for paddy	2	1	8	34*
		Preliminary plan 5,323.	Village—Kattupuliyankulama.				
1	Tammannagahaidama	N. Ukkuwa Naide	Jungle	7	1	1	16
3	Palugahaidama	—	Reservation for Maha-ela	1	3	24	—†
4	Tammannagahaidama	—	do.	0	1	35	—†
		Preliminary plan 5,357.	Village—Etambakaskade.				
2	Weeragahawatta	P. Appurala	Open land	1	0	15	16
		Preliminary plan 5,363.	Village—Mahamailankulama.				
8	Kongahaidama	S. Punchirala	Jungle fit for paddy	4	2	27	17.20*
		Preliminary plan 5,365.	Village—Mahamailankulama.				
1	Palugahaidama	A. Girangi Ettari	Jungle fit for paddy	1	0	7	16
		Preliminary plan 5,371.	Village—Madukanda.				
5	Welkattuwakele	—	Jungle fit for paddy	0	3	8	21e

* Includes value of timber per acre.

† Not for sale.

a Irrigable by Iratperiyakulam tank. These lots are subject to levy of water-rate at the rate of Re. 1 per acre, which rate is liable to revision by His Excellency the Governor at any time.

b These lots are sold as unirrigable, but should they become irrigable at any time, water-rate will be recovered similar to the other lands.

c Irrigable by Ulukkulama tank, and subject to condition as at (a).

d Irrigable by Mamaduwa tank, and subject to condition as at (a).

e Irrigable by Madukanda tank, and subject to condition as at (a), but the purchasers should clearly understand that water is available only for maha crop.

Further information regarding these lots may be obtained from the Assistant Government Agent, Mullaittivu, and plans of them from the Surveyor-General.

Colonial Secretary's Office,
Colombo, February 6, 1922.

B. HORSBURGH,
Acting Colonial Secretary.

LAND SALES IN THE EASTERN PROVINCE.

No. 1,544, E. P.—The Assistant Government Agent, Trincomalee, will on Tuesday, March 28, 1922, at 10 A.M., at the Village Tribunal Court, Muttur, put up to auction, for sale or settlement, or will otherwise dispose of, the under-mentioned portions of Crown land, in accordance with the regulations of Government regarding land sales. Forty-two allotments of land situated in the Koddiyar pattu division of the Trincomalee District of the Eastern Province.

Lot.	Name of Land.	Name of Applicant.	Description.	Extent.			Upset price per acre, Rs.
				A.	R.	P.	
1	Naduthurukadu	A. Soosaipillai	Coconut garden	0	1	38	50*
		Preliminary plan 4,859.	Village—Pallikudiyiruppu.				
3548	Kottanavelu	M. Kulantavelu	Paddy field	1	0	9	17.50*
		Preliminary plan 5,368.	Village—Marutaddichchenai.				
1	Kuruvipulluttottam	C. Vadivelu	Fit for coconut	1	3	16	17
2	Do.	do.	Reservation for path	0	0	34	—†
		Preliminary plan 5,141.	Village—Sampur.				
1	Pallamveli	For general sale	Fit for coconut	0	0	17	20
2	Do.	—	Reservation for road	0	2	33	—†
3	Do.	For general sale	Fit for garden	0	1	29	22

Lot.	Name of Land.	Name of Applicant.	Description.	Extent.			Upset price per acre, Rs.
				A.	R.	P.	
4	Pattanaiyakanchenai	M. Kanapathi ..	Fit for coconut ..	2	1	18	20
5	Pallamvelittottam ..	Chinnachchi, widow of Kaddaiyar	Coconut garden ..	0	3	7	45
6	Pallamveli ..	Murukuppillai ..	do.	3	2	25	25
7	Do. ..	— ..	Reservation for road ..	0	1	2	—†
Preliminary plan 5,287. Village—Sampur.							
1	Palathadykadu ..	K. Eliyatampi ..	Fit for garden ..	2	0	0	19
2	Do. ..	— ..	Reservation for road ..	0	0	24	—†
3	Kurankuchenai ..	V. Sanmugam ..	Fit for garden and dwelling compound ..	3	1	27	20
4	Do. ..	— ..	Reservation for road ..	0	1	3	—†
5	Do. ..	— ..	To be reserved as a Vadichchal ..	1	0	22	—†
6	Do. ..	— ..	Reservation for a lane ..	0	1	2	—†
7	Nilakuddiyakeni ..	K. Kandiah ..	Fit for paddy and garden ..	1	0	9	18
8	Do. ..	K. Sinnatampi ..	do.	0	3	35	18
9	Do. ..	For general sale ..	do.	1	0	28	18
10	Palathadypumi ..	— ..	Reservation for road ..	0	0	30	—†
11	Do. ..	— ..	Reservation for path ..	0	0	27	—†
Preliminary plan 5,420. Village—Chenaiur (near Verugal).							
1	Mawadichenai ..	S. Kandappan and 2 others ..	Fit for garden ..	5	1	31	30
2	Do. ..	— ..	Reservation for road ..	0	0	38	—†
Preliminary plan 5,465. Village—Toppur.							
1	Sengaladivayal ..	Encroachment by I. Kather Mohideen ..	Paddy field ..	0	1	10	80*†
Preliminary plan 4,654. Village—Toppur.							
2583	Kallampattaikadu ..	For general sale ..	Fit for dwelling and gardening ..	1	0	33	20
2585	Do. ..	do.	do.	1	0	0	20
Preliminary plan 5,362. Village—Kaddaiparichehan.							
1	Pattikudyiruppu ..	S. Sathakkulevvai ..	Fit for garden ..	2	0	31	16
2	Do. ..	A. Seenimeyadeen ..	do.	2	0	25	16
3	Do. ..	M. Muhaiyadeenbawa ..	do.	1	0	6	16
4	Do. ..	S. Pitchchai ..	do.	1	0	2	16
5	Do. ..	M. Muhaiydeenbawa ..	do.	1	0	7	16
6	Do. ..	— ..	Reservation for access ..	0	0	31	—†
7	Do. ..	S. Avukarpillai ..	Fit for garden ..	1	3	5	16
8	Do. ..	M. Noorumhammadu ..	do.	1	3	27	16
Preliminary plan 5,279. Village—Sampur.							
1	Thoduraikadu ..	M. Kaliappu ..	Jungle fit for coconut ..	0	3	37	22·50
2	Do. ..	— ..	Reservation for a lane ..	0	0	20	—†
3	Minakaneychenai ..	S. Rasiah ..	Jungle fit for coconut ..	1	3	28	22·50
4	Do. ..	V. Kandappan and another ..	do.	3	0	11	22·50
5	Do. ..	— ..	Reservation for a lane ..	0	1	0	—†
6	Thoduraichchenai ..	M. Kattamuttu ..	Jungle fit for coconut ..	3	1	1	22·50
7	Palaiadypallam ..	S. Katiravelupillai ..	do.	3	0	10	22·50

* Advertised for default.

† Not for sale.

‡ This lot is irrigable under Allai scheme. The purchaser shall pay irrigation construction rate of Rs. 2·22 per acre per annum for ten years from the date of sale, and a maintenance rate of 77 cents per acre per annum. The rates are variable in accordance with such conditions as to His Excellency the Governor may seem fit.

Further information regarding the above lots can be obtained from the Assistant Government Agent, Trincomalee, and plans of them from the Surveyor-General.

Colonial Secretary's Office,
Colombo, February 7, 1922.

B. HORSBURGH,
Acting Colonial Secretary.

LAND SALES IN THE NORTH-CENTRAL PROVINCE.

No. 2,187, N.C. P.—The Government Agent, North-Central Province, will on Friday, March 17, 1922, at 1 P.M., at his office in Anuradhapura Kachcheri, put up to auction, for sale or settlement, or will otherwise dispose of, the under-mentioned portions of Crown land, in accordance with the regulations of Government regarding land sales. Twenty-five allotments of land situated in the Kadawat korale, in Nuwaragam palata of the Nuwarakalawiya district of the North-Central Province.

Lot.	Name of Land.	Name of Applicant.	Description.	Extent.			Upset price per acre, Rs.
				A.	R.	P.	
IN	Ihalagalkandagamakele alias Kudatimbiriwewakele	P. Wannihamy and 2 others	Jungle ..	3	1	1	28
Final village plan 43. Village—Ihalagalkandegama.							
IU	Marakkalahammillewekele	N. Madaru, Vel-Vidane	New clearing ..	1	2	5	24
Is1	Do. ..	P. Palli Tamby ..	do.	4	1	13	24
Is5	Do. ..	— ..	Paddy field (encroachment by S. Pichche and others)	0	2	28	35
IF	Do. ..	P. Palli Tamby and 3 others	Jungle ..	9	1	6	27
IR	Marakkalahammillewekele or Nelvaial	Ussan Mohammadu Kanni	Paddy field ..	3	0	27	24

Lot.	Name of Land.	Final village plan 51. Village—Watarekkewa.		Extent.		Upset price per acre, Rs.
		Name of Applicant.	Description.	A.	R. P.	
2AB	Watarekkewekele	S. M. Herathamy	Chena	1	3 8	22
2AC	Watarekkewekele <i>alias</i> Lunupehichewekele	B. Puncha Pediya of Nambadawila	Jungle	3	0 23	22
Final village plan 88. Village—Punewekudapalugollewa.						
5E	Punewekudapalugollewemukalana <i>alias</i> Boradamanagahaidama	Bairala Mohottala of Punewa	Jungle	2	0 2	25
Final village plan 570. Village—Angunachchiya.						
1B	Angunachchiyalandukele	P. H. Janguwa and 2 others	Paddy field	3	0 20	25
1C	Do.	—	New clearing	2	1 3	24
3O	Angunachchiyakele	T. K. Pina Henaya	Low jungle	0	3 18	24
3Q	Helambagahakumbura	—	Paddy field (encroachment by Appuwapediyage Vel-Pediya and others)	0	0 32	30
3R	Dolaha-accarapanguwakumbura	—	Paddy field (encroachment by P. H. Sengiri)	0	0 9	30
3T	Angunachchiyakele	—	—	0	0 20	21
13A1	Dolaha-accarapanguwakumbura	—	Paddy field (encroachment by P. H. Sengiri)	0	0 15	30
17A	Angunachchiyakele	—	Footpath	0	0 2	21
Final village plan 622. Village—Kongollewa.						
1G	Kongahakele	P. Kadiravelate and 4 others	Chena	1	2 21	21
1I	Do.	do.	do.	0	1 29	21
1L	Kongollewekele	K. A. Nanhamy of Galegama	do.	1	0 7	21
12H	Do.	W. Kapurula	do.	2	0 39	21
12J	Do.	W. Kapuruhamy	do.	1	3 5	21
Final village plan 629. Village—Rambewa.						
1AB	Rambewakele	S. Wannihamy and 2 others	Chena, suitable for paddy	4	3 38	27
19A1	Do.	K. Ukkurula and 3 others	do.	5	2 4	27
19A2	Do.	W. V. Tikirala and 2 others	do.	3	0 32	27

Further particulars regarding these lands can be obtained from the Government Agent, North-Central Province, and plans of them from the Surveyor-General.

Colonial Secretary's Office,
Colombo, February 2, 1922.

B. HORSBURGH,
Acting Colonial Secretary.

No. 2,188, N.C. P.—The Government Agent, North-Central Province, will on Thursday, March 23, 1922, at 1 P.M., at the Anuradhapura Kachcheri, put up to auction, for sale or settlement, or will otherwise dispose of, the under-mentioned portions of Crown land, in accordance with the regulations of Government regarding land sales. Thirty-one allotments of land situated in the Kende korale of the Nuwaragam palata of the Nuwarakalaviya district of the North-Central Province.

Lot.	Name of Land.	Final village plan 123. Village—Wahamalgalollewa.		Extent.		Upset price per acre, Rs.
		Name of Applicant.	Description.	A.	R. P.	
1G	Hikgahahena <i>alias</i> Wahamalgalolleweaccare	—	Paddy field (encroachment by Appuhamy Velvidanege Wannihamy)	1	3 10	30
1H	Hikgahahena <i>alias</i> Wahamalgalollewekumbura	Appuhamy Vel-Vidanege Wannihamy	Paddy field	1	0 9	17
1I	Hikgahahena <i>alias</i> Wahamalgalollewakele	Sellatige Kirihamy, Vidane of Ratmalagahawewa	Low jungle	1	3 26	25
1J	Do.	Menikrala Vedaralage Ukku Banda of Ratmalagahawewa	do.	2	0 0	25
Final village plan 135. Village—Wirasala.						
4Q	Tarankondekele	K. N. Kudanaide and 7 others	Low jungle	8	0 8	21
4R	Tarankondekumbura	Sinnanaidege Ratana of Pallankulama	Paddy field	2	0 6	18-50
Final village plan 124. Village—Ratmalagahawewa.						
1F	Hikgahahena	Kirihamige Punchirala, <i>ex</i> Velvidane	Low jungle	2	0 0	23
Final village plan 153. Village—Polagewilla.						
1B	Polagewillahena <i>alias</i> Polagewillakele	Kadiravidanege Sinna Muhandirama of Mahawewa	Paddy field	3	0 20	18
Final village plan 159. Village—Palukandawewa.						
4H	Palukandawewalanda <i>alias</i> Palukandawewakele	Kapuwage Sinna	Paddy	1	3 39	26
Final village plan 166. Village—Kattamankulama.						
2O	Kattamankulamakele	Mudalihamy Vel-Vidane and another	Jungle	1	3 12	23

Lot.	Name of Land.	Final village plan 168. Village—Ukkulankulama.		Extent.	Upset price		
		Name of Applicant.	Description.			A.	R.
1AD	Ukkulankulamalanda <i>alias</i> Ukkulankulamakele	Wanniamige Banda and 2 others	Jungle	5	0	18	23
1AE	Ukkulankulamakumbura..	—	Paddy field (encroachment by Kapuruhamy, Vel-Vidane)	0	0	12	30
1AF	Ukkulankulamalanda <i>alias</i> Ukkulankulamakele	Kandatemohottalage Kapuruhamy, Vel-Vidane	Jungle	0	2	26	23
1J6	Do.	do.	do.	0	1	16	23
Final village plan 451. Village—Karambe.							
7V	Karambekele	K. Pitchatamby Lebbai and another	New clearing	2	3	19	20
7W	Do.	Una Alitamby	do.	1	0	6	21
7X	Do.	do.	do.	1	3	21	21
Final village plan 457. Village—Bellankadawala.							
12G	Kudabellankadawalakele..	Pulinguralage Punchirala and another of Pulleliya	Paddy field and jungle	4	2	3	23.50
12H	Do.	K. Kirihamy	do.	3	3	36	20
12I	Do.	P. Punchirala and 2 others	do.	7	3	15	23.50
12J	Do.	—	Jungle	1	3	27	23.50
Final village plan 472. Village—Kolibendewa.							
4O	Kolibendewakele	Ana Ismail	Chena	1	0	30	21
4S	Do.	P. Hameedu Lebbe and 5 others	do.	5	3	24	24
11K	Do.	P. Kappadayar, Vel-Vidane	Low jungle	1	2	16	21
Final village plan 543. Village—Nikawewa.							
1K	Nikawewakele	K. V. Menikhamy and 3 others	Chena	1	0	0	16
1L	Do.	Mudalihamy Vel-Vidane	do.	2	0	27	18
1H	Nikawewamukalana	V. Velate	Gangoda expansion reservation	0	1	39	22
9C	Nikawewalandukele	do.	—	1	1	24	22
Final village plan 591. Village—Ihalagama.							
11J	Ihalagamakele	—	Chena	0	2	32	21
11L	Do.	P. Kapurala, ex Vel-Vidane	Open land	0	3	37	24
Final village plan 594. Village—Galkadawala.							
25E	Galkadawalakele	W. Malhamy and another	Forest	2	0	16	25

Further particulars regarding these lands can be obtained from the Government Agent, North-Central Province, and plans of them from the Surveyor-General.

Colonial Secretary's Office,
Colombo, February 7, 1922.

B. HORSBURGH,
Acting Colonial Secretary.

No. 2,189, N.C. P.—The Government Agent, North-Central Province, will on Wednesday, March 29, 1922, at 1 P.M., at his office in Anuradhapura Kachcheri, put up to auction, for sale or settlement, or will otherwise dispose of, the under-mentioned portions of Crown land, in accordance with the regulations of Government regarding land sales. Thirty-two allotments of land situated in the Nuwaragam palata of the Nuwarakalawiya district of the North-Central Province.

Lot.	Name of Land.	Final village plan 214. Village—Mahabellankadawala in Nuwaragam korale.		Extent.	Upset price		
		Name of Applicant.	Description.			A.	R.
1K	Mahabellankadawalakele <i>alias</i> Kongahaidama	M. Wannihamy Upasakarala of Payindikulama	Scrub jungle containing 4 talipot palms	2	0	27	25
Final village plan 280. Village—Ulukkulama in Nuwaragam korale.							
9A3C	Pansalawatta	—	Native garden (encroachment by Rev. Piyaratna)	0	0	10	50
9A3D	Pansalakumbura	—	Paddy field (encroachment by Rev. Piyaratna)	0	0	27	50
9A3F	Ulukkulamakele	B. V. Ratnayaka Menikrala and others	Jungle	3	3	32	18
21A	Pansalakumbura	—	Paddy field (encroachment by Rev. Piyaratna)	0	0	36	50
21C	Pansalawatta	—	Native garden (encroachment by Rev. Piyaratna)	0	0	4	50
22	Pansalakumbura	—	Paddy field (encroachment by Rev. Piyaratna)	0	0	13	50
21	Pansalawatta <i>alias</i> Ulukkulamakele	Piyaratna Unnanse	Open land	0	0	5	25
9A3H1	Ulukkulamakele	do.	Old cleared jungle	0	1	5	25
9A8	Do.	do.	Jungle	1	2	30	27.50

Lot.	Name of Land.	Name of Applicant.	Description.	Extent.			Upset price per acre, Rs.
				A.	R.	P.	
9A11	Ulukkulamasuppagewatta	—	Garden containing plantations (encroachment by R. Lechchimi)	0	0	17	35
9A12	Ulukkulamakele	B. Appuhamy	Jungle	1	2	3	28.50
Final village plan 365. Village—Kumbukwewa in Eppawala korale.							
4E	Kumbukwewakele	W. Bandirala of Ihala Hammillewa	Forest	1	3	1	27.50
4F	Do.	do.	do.	1	0	15	27.50
Final village plan 382. Village—Eppawala in Eppawala korale.							
1M	Eppawalakele <i>alias</i> Gone-wewakudagamakele	H. M. P. Tikiri Appu of Konwewa	New clearing	6	2	15	30
5N	Eppawalakele <i>alias</i> Kiralawattiya	E. M. Dingiriappu	Jungle	2	0	10	25
Final village plan 390. Village—Kuttikulama in Eppawala korale.							
3P1	Kuttikulamakele	U. Mantirihamy of Alutwewa	Jungle	0	1	23	31*
3P4	Do.	do.	do.	3	2	15	31*
Final village plan 497. Village—Karambewa in Nuwaragam korale.							
3F	Karambewakele or Karambewahenyaya	W. Keerala	Chena	2	0	12	23
3G	Do.	Wannihamy Vel-Vidane	do.	2	2	30	23
3H	Do.	H. Menikrala and three others	do.	4	0	14	26
Final village plan 504. Village—Talakolawewa in Nuwaragam korale.							
6E	Talakolawewamukalana	W. Mudiyanse and eight others of Galkadawala	Forest	6	1	1	25
6F	Do.	do.	do.	3	0	31	25
6G	Do.	Menikrala Vel-Vidane and eight others of Galkadawala	do.	9	0	30	25
6H	Do.	Suddhamy Vel-Vidane and six others of Galkadawala	do.	3	2	24	25
6I	Do.	do.	do.	5	2	6	25
6K	Do.	—	Paddy field (encroached by Suddhamy, Vel-Vidane, and others)	0	1	6	30
Final village plan 530. Village—Sirikulama in Eppawala korale.							
1I	Sirikulamamukalana	E. T. Vel-Duraiya	Forest	4	3	38	55*
10D1	Sirikulamahena	do.	Chena and jungle suitable for paddy	0	2	12	55*
Final village plan 776. Village—Galmaduwa in Kanadara korale.							
11A	Heenlanda	S. U. Udaiyare, Vel-Vidane	Chena	1	0	39	21
37B	Mahahena	do.	do.	0	3	22	21
37D	Do.	do.	do.	2	0	6	21

* These lots are irrigable under the Kalawewa-Yoda-ela scheme, and are subject to such irrigation rates as His Excellency the Governor may impose from time to time.

Further particulars regarding these lands can be obtained from the Government Agent, North-Central Province, and plans of them from the Surveyor-General.

Colonial Secretary's Office,
Colombo, February 8, 1922.

B. HORSBURGH,
Acting Colonial Secretary.

LAND SALES IN THE PROVINCE OF UVA.

No. 1,456, P. of U.—The Government Agent for the Province of Uva, will on Monday, March 20, 1922, at 1 P.M., at his office in Badulla Kacheheri, put up to auction, for sale or settlement, or will otherwise dispose of, the under-mentioned portions of Crown land, in accordance with the regulations of Government regarding land sales. Twenty-four allotments of land situated in the Udukinda, Wellassa, and Yatikinda divisions of the Badulla District of the Province of Uva.

Lot.	Name of Land.	Name of Applicant.	Description.	Extent.			Upset price per acre, Rs.
				A.	R.	P.	
1	Haputale railway station yard	—	Garden contains oil tanks and office, tinker's shed, weigh bridge, weighing house, manure shed, goods shed, crane, 2 water tanks, 2 permanent houses, railway station platform, latrine, and railway lines	6	2	10.9	—*
2	Minor road	—	Road	0	0	34.3	—*

Lot.	Name of Land.	Name of Applicant.	Description.	Extent.			Upset price per acre, Rs.
				A.	R.	P.	
3	Kadawatapataka	—	Patana	2	0	13.7	—*
4	Do.	—	Native garden contains gum trees, vegetables, 2 permanent cooly lines, 1 latrine, 1 temporary cooly line, 2 cattle sheds, 1 kovil, and 1 gala	2	3	2.7	—*
7	Thanayanwatta	—	Garden contains vegetables, plantains, resthouse stables, garage, and C.P.R.C. armoury	0	2	4.1	—*
18	Cart road to railway station	—	Road	0	1	35.7	—*
19	Lunugudama	—	Garden contains Government salt store, guard's room, temporary latrine, and vegetables	0	1	4.7	—*
20	Kadawatta	—	Bare land contains gatekeeper's line and roadway to cart siding	0	0	2.7	—*
23	Do.	—	Garden contains vegetables, reservation for railway purposes	0	0	12	—*
24	Do.	—	Garden contains a permanent gala	0	0	3.4	—*
25	Cart road to goods shed	—	Road	0	2	2.8	—*
26	Kadawatapataka	—	Patana, reservation for trig. station	0	0	37.3	—*
27	Do.	—	Patana, reservation for railway purposes	0	3	16.2	—*
28	Do.	—	Patana contains P. W. D. store	0	0	9.5	—*
29	Cart road to goods shed	—	Reservation for road	0	0	7.5	—*
52	Kadawatta	—	Patana	0	0	6.7	—*
53	Do.	—	Patana, part of old reservation for road	0	0	12.4	—*
56	Malakandura	—	Stream	0	0	4.7	—*
Final village plan 133. Village—Aratumedilla in Medagam pattu korale of Wellassa division. (encroachment by Gamagedera A. K. M. Mutu Banda).				Claimant—Crown			
1J	Dambagahapitiyehelaira	—	Paddy field	0	0	17	36
				Claimant—Crown.			
1K	Dadakiralagahamulahena	Gamagedera Tisahami	Chena	1	0	25	31
				Claimant—Crown (encroachment by Kapugedera Wannaku).			
1L	Lindagawawatta	—	Native garden contains 8 coconut trees and 5 jak trees 2 years old and plantains	0	1	18	56
Final village plan 12. Village—Weliwatta in Rilpola korale of Yatikinda division.				Claimant—Crown.			
5C	Weliwattehena	Appuhamy Arachchi of Medagama, Mutu Banda and Kiriwante Gamarala of Weliwatta	Chena contains two jak trees 40 years old and two jak trees 10 years old	4	2	0.35	36
5D	Do.	Do.	Chena	0	2	29	36
				Claimant—Crown (encroachment by Kiriwante Gamarala).			
5E	Badullagaharawewatta	Kiriwante Gamarala	Native garden contains a portion of a temporary hut, 4 jak trees 6 years old, 1 jak tree 30 years old, plantains, vegetables, &c.	0	1	23	36†

* To be reserved (not for sale).

† The purchaser of lot 5E in final village plan 12 should pay a sum of Rs. 25 being value of the improvements on the land in addition to the purchase amount.

Further information regarding the sale of the above lots can be obtained from the Government Agent, Province of Uva, and plans of them from the Surveyor-General.

Colonial Secretary's Office,
Colombo, February 2, 1922.

B. HORSBURGH,
Acting Colonial Secretary.

No. 1,457, P. of U.—The Government Agent for the Province of Uva will on Monday, March 20, 1922, at 1 P.M., at his office in Badulla Kachcheri, put up to auction, for sale of settlement, or will otherwise dispose of, the under-mentioned portions of Crown land, in accordance with the regulations of Government regarding land sales. Thirty-one allotments of land situated in the Udukinda, Buttala, and Yatikinda divisions of the Badulla District of the Province of Uva.

Final village plan 115. Village—Kahagolla in Mahapalata korale of Udukinda division.
Claimant—Crown land (encroached upon by Wannuku).

Lot.	Name of Land.	Name of Applicant.	Description.	Extent.			Upset price per acre, Rs.
				A.	R.	P.	
37A	Bingetenna	Wannuku of Kahagolla	Native garden contains a few plantain trees and a mud hut	0	1	35	57
				Claimant—Crown.			
37A1	Do.	—	Chena reservation for Gansabhawa road	0	0	8	—*
37A2	Do.	—	Chena, reservation for ela	0	0	18	—*
19N	Ambagahaelpotta	Munasingha Appuhamilage Punched-Appuhamy of Kahagolla	Patana	2	0	10	57
19O	Do.	—	Patana, reservation for Gansabhawa road	0	0	10	—*
19P	Do.	—	Patana, reservation for ela	0	0	26	—*

Lot.	Name of Land.	Name of Applicant.	Description.	Extent.		Upset price per acre, Rs.
				A.	R. P.	
Final village plan 72. Village—Welikada in Dambawinpalata korale of Udukinda. Claimant—Crown.						
24B	Bokotuwapatanedeniya <i>alias</i> Peellebodadeniyekumbura	Kabaragahawattegedera Palaniandi	Paddy field	0	1 14	45
24C	Bokotuwapatanadeniya <i>alias</i> Peellebodadeniya	do.	Deniya	0	2 26	45
12M	Pambaketiyepatana	Mudunpitagedera Kira	Patana	0	0 5.75	45
12N	Do.	do.	do.	0	0 14	45
12O	Pambaketiyekumbura	do.	Paddy field	0	2 7	45
12P	Pambaketiyepatana	do.	Patana	0	0 31	45
12Q	Do.	do.	do.	0	0 20	45
28	Bokotuwapattahena	—	Patana and chena	2	0 5	45
28C	Do.	Ambagahawatte Podiya	Chena	0	0 6	45
28D	Gurukandureniyakumbura	do.	Paddy field	0	1 36	45
28E	Bokotuwapattapatana	do.	Patana	0	2 1	45
Claimant—Crown land (encroached upon by Welikadawela Medduma).						
28F	Bokotuwapattahena	—	Chena contains kurakkan	0	0 31	45
Claimant—Crown land (encroached upon by Ratgamayakatugoda Badalge Don Eramanis of Welikada).						
28I	Bokotuwapattahena	—	Chena contains kurakkan	0	1 23	45
Claimant—Crown.						
28J	Bokotuwapattapatana	—	Patana	0	2 38	45
Final village plan 172. Village—Muppene in Buttala-Wedirata korale of Buttala division. Claimant—Crown.						
55BG	Wewa-arawa	R. M. Suduhani, M. A. Perera, and W. M. Siribandana, all of Muppene	Chena	2	0 7	32
55BH	Do.	do.	do.	2	0 21	32
55BI	Do.	do.	Chena contains 1 satin-wood tree and 1 kolon tree	1	1 36	32
Claimant—Crown land (encroached upon by the trustee of Viharamulla temple in Muppene).						
55BJ	Gala-arawa	—	Paddy field	0	0 14	32
Final village plan 215. Village—Pallewaradola in Kandukara korale of Buttala division. Claimant—Crown.						
9	Pattiyekumburehena <i>alias</i> Godamadahena	M. B. Davith Appu, Arachchi of Waradola	Chena contains a few valuable trees such as sapu, milla, &c.	1	1 29	30
9F	Do.	M. Thomas Appu of Waradola	Chena contains some valuable trees such as sapu, keena, milla, domba, &c.	5	1 36	30
26A	Madamekandurehena	M. B. Davith Appu, Arachchi of Waradola	Patana and chena contains a few valuable trees such as sapu, milla, &c.	2	0 8	30
26C	Do.	M. Thomas Appu of Waradola	Jungle	0	3 33	30
26G	Do.	M. B. Davith Appu, Arachchi of Waradola	Chena contains 6 sapu trees	0	3 20	30
Final village plan 27. Village—Udakumbalwela in Kumbalwela korale of Yatikinda division. Claimant—Crown.						
5I1	Barakamana-araweaswanna	Kottagaswatte Punchirala	Abandoned paddy field	0	1 2	50
Preliminary plan 2,129. Village—Hewanekumbura in Udalpalata korale of Udukinda division. Claimant—Crown.						
1	Welibisewela-amunalangatenna	Appuhani Arachchi of Ketakele.	Paddy field and deniya	2	1 15	50

* To be reserved (not for sale).

Further information regarding the sale of the above lots can be obtained from the Government Agent, Province of Uva, and plans of them from the Surveyor-General.

Colonial Secretary's Office,
Colombo, February 2, 1922.

B. HORSBURGH,
Acting Colonial Secretary.

LAND SALES BY THE SETTLEMENT OFFICER.

SOUTHERN PROVINCE.

No. 6,176, S. O.—On Thursday, March 30, 1922, at 12 noon, the Land Settlement Officer will put up for sale or settlement, at Unakuruwa Camp, the under-mentioned portions of Crown land, on the terms authorized by Government. Twenty-three allotments of land situated in the Giruwa pattu west division of the Hambantota District of the Southern Province.

Lot.	Name of Land.	Name of Claimant.	Description.	Extent.	
				A.	R. P.
Block survey preliminary plan 310.—Okewela.					
36D	Serugahamandiya	(1) Abeywarna Patabendige Don Mendias, (2) Ediriweera Kattadiya Arachchige Dowan Hamy	Citronella	1	0 3
37C	Telambugahahena	(1) Loku Yakdehige Babappu, (2) Pasikku Henedige Garuhami of Unakuruwa	Plaintains	3	0 0
71	Ketakalagahawatta	(1) Abeywarna Patabendige Don Mendias of Okewela, (2) Wickramasin Arachchige Sinno Appu, (3) Mahantage Don Siman of Kadurupokuna	Citronella	1	1 24

Lot.	Name of Land.	Name of Claimant.	Description.	Extent.	
				A.	R. P.
97F	Ambagahawattekebella ..	Ullewishewage Agiris Appu of Sinimodera ..	Garden ..	0	2 17
97G	Do. ..	Ediriweera Patabendige Dineshami of ditto ..	do. ..	0	2 3
105B	Kapuhena ..	(1) Mahapatabendige Isochchi Hamy of Okewela, (2) Don Samel Ediriweera Wijesuriya, Police Officer of Dodanpahala ..	Chena ..	2	1 38
105E	Kotigalpotttehena ..	Andrahennedige Nicholashamy of Kudawellekele ..	do. ..	0	1 2
105F	Do. ..	do. ..	do. ..	0	1 19
105G	Siyambalagahahena ..	Weligatsetuge Wattuhamy ..	do. ..	0	3 26
105J	Do. ..	Abdul Cader Mohamadu Ismail of Tangalla ..	do. ..	1	0 29
105Q	Ambagahawatta ..	(1) Ediriweera Patabendige Sango Hamy, (2) ditto Kalu Appu, (3) Kaluhennedige Edonis, all of Sinimodera ..	do. ..	2	0 23
109	Kapuhena ..	Mahamadakalapuwege Davith Hamy ..	Garden ..	0	2 1
111	Ehetugahanugehena ..	Abeywarna Patabendige Don Mendias ..	Citronella ..	3	3 21
112	Mahahena <i>alias</i> Kapuhena ..	Weligatsetuge Babachihami of Unakuruwa ..	Chena ..	0	1 38
147A	Kohombagaskoratuwa ..	Juana Hennemidige Nicholashamy ..	do. ..	0	1 32
152A	Karagahahena ..	do. ..	do. ..	0	3 24
160	Parehena ..	(1) Abeywarna Patabendige Don Mendias, (2) Loku Madakalapuwege Davith Hamy, (3) Andra Hennemidige Babappu, (4) Abeywarna Patabendige Don Mathes ..	Garden ..	0	3 18
163	Mandiya ..	Abeywarna Patabendige Don Mendias ..	Chena ..	4	2 37
163C	Ketakelagahawatta <i>alias</i> Parandelgahahena ..	(1) Ditto Don Mendias, (2) Kaluhennedige Dinohami of Tangalla, (3) Don Samel Ediriweera of Okewela ..	Citronella ..	1	3 17
156	Parehena ..	Weligatsetuge Nonno Hamy ..	Garden ..	0	3 24
144B	Kalumuttagemandiya ..	Manakkarage Konnehami ..	Chena ..	2	1 35
105P	Kotuambagahawatta ..	(1) Loku Yakdehige Sinno Appu, (2) Ediriweera Patabendige Kalu Appu, (3) ditto Don Appu, (4) Kaluhennedige Edonis ..	do. ..	3	3 5
105D	Kotigalpotttekebella ..	Don Deonis Abeydeera Gunaratne ..	do. ..	0	1 30

Upset price at Rs. 16 to Rs. 50 per acre. Further information regarding these lands can be obtained from the Land Settlement Officer, and plans of them from the Surveyor-General.

Colonial Secretary's Office,
Colombo, February 8, 1922.

B. HORSBURGH,
Acting Colonial Secretary.

No. 6,177, S. O.—On Saturday, April 1, 1922, at 12 noon, the Land Settlement Officer will put up for sale or settlement, at Tangalla Resthouse, the under-mentioned portion of Crown land, on the terms authorized by Government. An allotment of land situated in the Giruwa pattu west division of the Hambantota District of the Southern Province.

Block survey preliminary plan 322.—Nefolpitiya.

Lot.	Name of Land.	Name of Claimant.	Description.	Extent.	
				A.	R. P.
1K	Galwalagawawatta ..	Crown, applied for by J. A. Samel Hamy of Nefolpitiya ..	Garden ..	1	3 14

Upset price at Rs. 16 to Rs. 50 per acre. Further information regarding this land can be obtained from the Land Settlement Officer, and plan of it from the Surveyor-General.

Colonial Secretary's Office,
Colombo, February 8, 1922.

B. HORSBURGH,
Acting Colonial Secretary.

No. 6,178, S. O.—On Friday, March 31, 1922, at 10 A.M., the Land Settlement Officer will put up for sale or settlement, at Unakuruwa Camp, the under-mentioned portion of Crown land, on the terms authorized by Government. An allotment of land situated in the West Giruwa pattu of the Hambantota District of the Southern Province.

Block survey preliminary plan 306.—Dedduwawala.

Lot.	Name of Land.	Name of Claimant.	Description.	Extent.	
				A.	R. P.
105	Dadagirillahena ..	(1) Weerasingha Kulatunga Mary Hamine, (2) ditto Baby Hamine, (3) Don James Weerasinghe Kulatunga, (4) Samarasin Patiranage Dona Gimara, all of Dedduwawala ..	Garden ..	4	0 9

Upset price at Rs. 16 to Rs. 50 per acre. Further information regarding this land can be obtained from the Land Settlement Officer, and plan of it from the Surveyor-General.

Colonial Secretary's Office,
Colombo, February 8, 1922.

B. HORSBURGH,
Acting Colonial Secretary.

No. 6,179, S. O.—On Thursday, March 30, 1922, at 12 noon, the Land Settlement Officer will put up for sale or settlement, at Unakuruwa Camp, the under-mentioned portions of Crown land, on the terms authorized by Government. Three allotments of land situated in the West Giruwa pattu of the Hambantota District of the Southern Province.

Block survey preliminary plan 301. Village—Galagama.

Lot.	Name of Land.	Name of Claimant.	Description.	Extent.	
				A.	R. P.
196V	Mahagepalawatta ..	Vidanagamage Don Carolis of Galagama ..	Chena ..	0	1 14
274J	Paranawatta ..	Mahanamanan Geeganagamage Heenhamy of Urugamuwa ..	Citronella ..	5	0 33
274K	Paranawatta ..	Mr. E. C. Ferdinand, Fort, Matara ..	do. ..	5	2 9

Upset price at Rs. 16 to Rs. 50 per acre. Further information regarding these lands can be obtained from the Land Settlement Officer, and plans of them from the Surveyor-General.

Colonial Secretary's Office,
Colombo, February 8, 1922.

B. HORSBURGH,
Acting Colonial Secretary.

No. 6,180, S. O.—On Thursday, March 30, 1922, at 12 noon, the Land Settlement Officer, will put up for sale or settlement, at Unakuruwa Camp, the under-mentioned portions of Crown land, on the terms authorized by Government. Two allotments of land situated in the Giruwa pattu west division of the Hambantota District of the Southern Province.

Block survey preliminary plan 300. Village—Ambala.				Extent.
Lot.	Name of Land.	Name of Claimant.	Description.	A. R. P.
35A ..	Keriyadeniya-atmaga ..	Crown, encroachment by James of Beliatta	Galappatti Merenchige Garden	0 3 2
35B ..	Bogahawatta ..	Crown, encroachment by Hewamanage Dondiris of Kudahilla	Coconut and citronella	0 1 30

Upset price at Rs. 16 to Rs. 50 per acre. Further information regarding these lands can be obtained from the Land Settlement Officer, and plans of them from the Surveyor-General.

Colonial Secretary's Office,
Colombo, February 8, 1922.

B. HORSBURGH,
Acting Colonial Secretary.

LAND ACQUISITION NOTICES.

HAVING been duly directed by the Governor, with the advice of the Executive Council, acting under the provisions of "The Land Acquisition Ordinance of 1876," section 6, to take order for the acquisition of the following lands, required for a public purpose, namely, for improvements to the Bandarawela-Leangahawella road, to wit:—

Extract No. 3 of block survey preliminary plan 247. Village—Banbaragama in Kumbalwela korale.				Extent.
Lot.	Name of Land.	Description.	Name of Claimant.	A. R. P.
79A	Balagalaella tea estate ..	Tea 10 to 15 years ..	Mr. G. H. F. Lushington ..	0 0 18·25
79B	Do. ..	Open land ..	do. ..	0 0 8·75
79C	Do. ..	Tea 15 to 20 years ..	do. ..	0 0 2·50
79½	Main road ..	Road ..	do. ..	0 0 16
83	Do. ..	do. ..	do. ..	0 1 5
85	Do. ..	do. ..	do. ..	0 1 18
151A	Balagalaella tea estate ..	Patana ..	do. ..	0 1 33
153A	Kudawetahenyapatana ..	do. ..	do. ..	0 0 16
153½	Bandarawela-Poonagala road ..	Cutting for new road ..	do. ..	0 0 6
248	Balagalaella estate ..	Quarry—cutting for new road ..	do. ..	0 0 11·75
249	Leangahawella estate ..	*Cutting for new road ..	Leangahawella Estate Co. ..	0 0 8
255½A	Do. ..	Old slip—cutting for new road ..	do. ..	0 0 0·75

I hereby give public notice, as required by section 7, that the Government proposes to take possession of the lands. All persons interested in the aforesaid lands are hereby required to appear personally or by agent before me at Badulla Kachcheri on April 7, 1922, at 1 p.m., and to state the nature of their respective interests in the lands, and the amount and particulars of their claims to compensation for such interests.

Badulla Kachcheri,
January 31, 1922.

R. A. G. FESTING,
Government Agent.

HAVING been duly directed by the Governor, with the advice of the Executive Council, acting under the provisions of "The Land Acquisition Ordinance of 1876," section 6, to take order for the acquisition of the following lands, required for a public purpose, namely, for a metal quarry on the 17th mile, Haldummulla-Wellawaya road, to wit:—

Preliminary plan 2,182. Village—Ranasinhagama in Kandapalla korale.				Extent.
Lot.	Name of Land.	Description.	Name of Claimant.	A. R. P.
1	Nahaketiya estate ..	Contains 155 rubber trees about 13 years old and rock ..	Messrs. Lipton Ltd. ..	2 1 30·2
2	Do. ..	Contains 16 rubber trees 13 years old and part of estate road ..	do. ..	0 0 29·7

I hereby give public notice, as required by section 7, that the Government proposes to take possession of the lands. All persons interested in the aforesaid lands are hereby required to appear personally or by agent before me at Badulla Kachcheri, on April 7, 1922, at 1 p.m. and to state the nature of their respective interests in the lands, and the amount and particulars of their claims to compensation for such interests.

Badulla Kachcheri,
February 6, 1922.

R. A. G. FESTING,
Government Agent.