

Ceylon Government Gazette

Published by Authority.

No. 7,244 — FRIDAY, FEBRUARY 17, 1922.

Part III.—Lands.

Separate paging is given to each Part in order that it may be filed separately.

	PAGE		PAGE		PAGE
Land Settlement Notices :—		Land Sales by the Government Agents :—		Land Sales by the Settlement Officer :—	
Preliminary Notices ..	161	North-Western Province ..	—	Northern Province ..	—
Final Orders ..	168	North-Central Province ..	193	Eastern Province ..	—
Land Sales by the Government Agents :—		Province of Uva ..	—	North-Western Province ..	199
Western Province ..	190	Province of Sabaragamuwa ..	194	North-Central Province ..	—
Central Province ..	—	Land Sales by the Settlement Officer :—		Province of Uva ..	199
Southern Province ..	191	Western Province ..	—	Province of Sabaragamuwa ..	—
Northern Province ..	—	Central Province ..	—	Land Acquisition Notices ..	201
Eastern Province ..	192	Southern Province ..	196	Land Resumption Notices ..	—

PRELIMINARY NOTICES.

Puttalam Notice No. 8,051.

Notice under "The Waste Lands Ordinances of 1897, 1899, 1900, and 1903."

TAKE notice that unless within three months from February 17, 1922, the persons, if any, who claim any interest in the lands hereinafter mentioned or in any one or more of such lands or to some interest therein make claim in person or in writing to the said lands or to any of them or to some interest therein to Frederick Lewis, Esq., Special Officer appointed under section 28 of "The Waste Lands Ordinances of 1897, 1899, 1900, and 1903," at his office at Colombo :

Such Special Officer, in pursuance of the powers vested in him by the said Ordinances, will declare by writing under his hand that the said lands, or such of them as to which no claim has been made, are the property of the Crown.

FREDERICK LEWIS,
Special Officer.

NOTE.—A claim to a right of way over the said lands or any of them is a claim to an interest in the land or lands.

Description of the Lands referred to.

The following lots situated in the village of Mudalakkuliya (part of), in the Kumarawanni pattu korale of the Demala hatpattu of the Puttalam District, in the North-Western Province, as described in the annexed diagram :—

Block survey preliminary plan 1,675½.

Lot.	Name of Land.	Extent, A. R. P.	Lot.	Name of Land.	Extent, A. R. P.
1 ..	Palugahahena, Welapahaladena, and Dangahena ..	36 0 22	11 ..	Settikulamemukulana and Palugahahena ..	27 1 9
2 ..	Kaluhabaralamukulana ..	7 3 12	15 ..	Wewapaulahena and Dangahahena ..	4 0 14
3 ..	Karandagahakumbura, Verandagahakumbura, Palugahahena, Minipittaniyalangahena, Mudalakkuliyelanda, and Palugahalanda ..	131 2 21	16 ..	Wan-ela (dry stream) ..	0 1 12
3A ..	Vilandagahakumbura ..	1 1 25	18 ..	Tisbamba ..	1 1 3
3B ..	Karandagahakumbura ..	0 1 27	20 ..	Do ..	1 2 4
4 ..	Dangahahena, Minipittaniya (cemetery) ..	0 1 13	21 ..	Wan-ela (dry stream) ..	0 1 4
5 ..	Path to cemetery ..	0 1 12	22 ..	Wewapaulahena (reservation for tank bund) ..	2 1 39
8 ..	Pathagawahenyaya and Dangahakumbura ..	20 3 24	23 ..	Mudalakkuliyewewa (tank and bund) ..	29 0 15
8A ..	Dangahakumbura ..	0 3 25	24 ..	Mudalakkuliyelanda ..	2 2 6
9 ..	Gansabhawa road ..	3 1 16	25 ..	Footpath ..	0 0 6
10 ..	Settikulamelanda ..	6 2 6	26 ..	Ela (dry stream) ..	0 0 21
			27 ..	Mudalakkuliyelanda (road reservation) ..	1 0 21
			28 ..	Minor road ..	3 0 3
			29 ..	Mudalakkuliyemukulana (road reservation) ..	1 1 17

Lot.	Name of Land.	Extent, A. R. P.	Lot.	Name of Land.	Extent, A. R. P.
30 ..	Mudalakkuliyemukalana and Nelunwewemukalana ..	132 2 27	36 ..	Wewaismattehena <i>alias</i> Palugahahena (reservation for road) ..	2 0 23
31 ..	Karukkulame-ela (dry stream) ..	0 3 11	37 ..	Wewaismattehena <i>alias</i> Palugahahena ..	6 2 2
32 ..	Nugagahayaya, Mudalakkuliyemukalana, Nelunwewa, Medalandemukalana, Palugahamukalana, Aturumandaralagewewa, Weewewemukalana, and Ehatugahamukalana ..	886 3 2	38 ..	Settikulamamukalana and Kongahalanda ..	15 0 28
32A ..	Nelunwewa ..	11 1 37	39 ..	Path ..	0 0 20
33 ..	Mukalan-ela (stream) ..	0 1 36	40 ..	Settikulamewewa, Palugahalanda, Dangahalanda, and Kongahalanda ..	67 0 15
34 ..	Kahatagahapitiyelanda, Nelunwewelanda, Meegahakumbura, Dangahakumbura, and Palugahakumbura ..	28 2 20	41 ..	Weherabendimukalana ..	3 3 36
35 ..	Mudalakkuliyemukalana (reservation for road) ..	2 0 37	43 ..	Settikulamamukalana, Siyambalagahalanda, and Kongahalanda ..	40 3 27
			44 ..	Settikulamelanda ..	1 1 21
					1,484 2 39

and bounded as follows: on the north by the boundary of the Pandita pattu, the village limit of Sangattikulama; on the east by the village limit of Sangattikulama, the village limit of Methdaluwa, the village limit of Mudalakkuliya (portion of), the Galkulama-ela; on the south by the village limit of Sinhala Galkulama, the village limit of Periyamaduwa; on the west by the boundary of the Pandita pattu.

NOTE.—The following lots lying within the above-mentioned boundaries are excluded from this notice, and their aggregate acreage of 29 acres 3 roods and 18 perches is not included in the acreage of 1,484 acres 2 roods and 39 perches given above:—

Preliminary plan 1,675½.

Lot.	Name of Land.	Extent, A. R. P.	Lot.	Name of Land.	Extent, A. R. P.
A 6 ..	Dangahakumburekamata ..	0 0 13	A 19 ..	Ambagahawatta, Netullagahakotuwa, Suriyagahawatta, and Talgahawatta ..	3 0 39
A 7 ..	Kahatagahakumbura, Karandagahakumbura, Verandagahakumbura, Dangahakumbura, Kadurugahakumbura, Kumbukgahakumbura, Palugahakumbura, and Kongahakumbura ..	23 0 15	B 12 ..	Pansalawatta ..	1 0 5
			B 13 ..	Do. ..	0 2 34
			B 14 ..	Do. ..	0 3 6
			17 ..	Wewapaulakotuwa ..	0 0 34
			42 ..	Gederagawawewa-aswedduma ..	0 2 32
					29 3 18

[For Diagram see page 163.]

Puttalam Notice No. 8,052.

Notice under "The Waste Lands Ordinances of 1897, 1899, 1900, and 1903."

TAKE notice that unless within three months from February 17, 1922, the persons, if any, who claim any interest in the lands hereinafter mentioned or in any one or more of such lands or to some interest therein make claim in person or in writing to the said lands or any of them or to some interest therein to Frederick Lewis, Esq., Special Officer appointed under section 28 of "The Waste Lands Ordinances of 1897, 1899, 1900, and 1903," at his office at Colombo:

Such Special Officer, in pursuance of the powers vested in him by the said Ordinances, will declare by writing under his hand that the said lands, or such of them as to which no claim has been made, are the property of the Crown.

FREDERICK LEWIS,
Special Officer.

NOTE.—A claim to a right of way over the said lands or any of them is a claim to an interest in the land or lands.

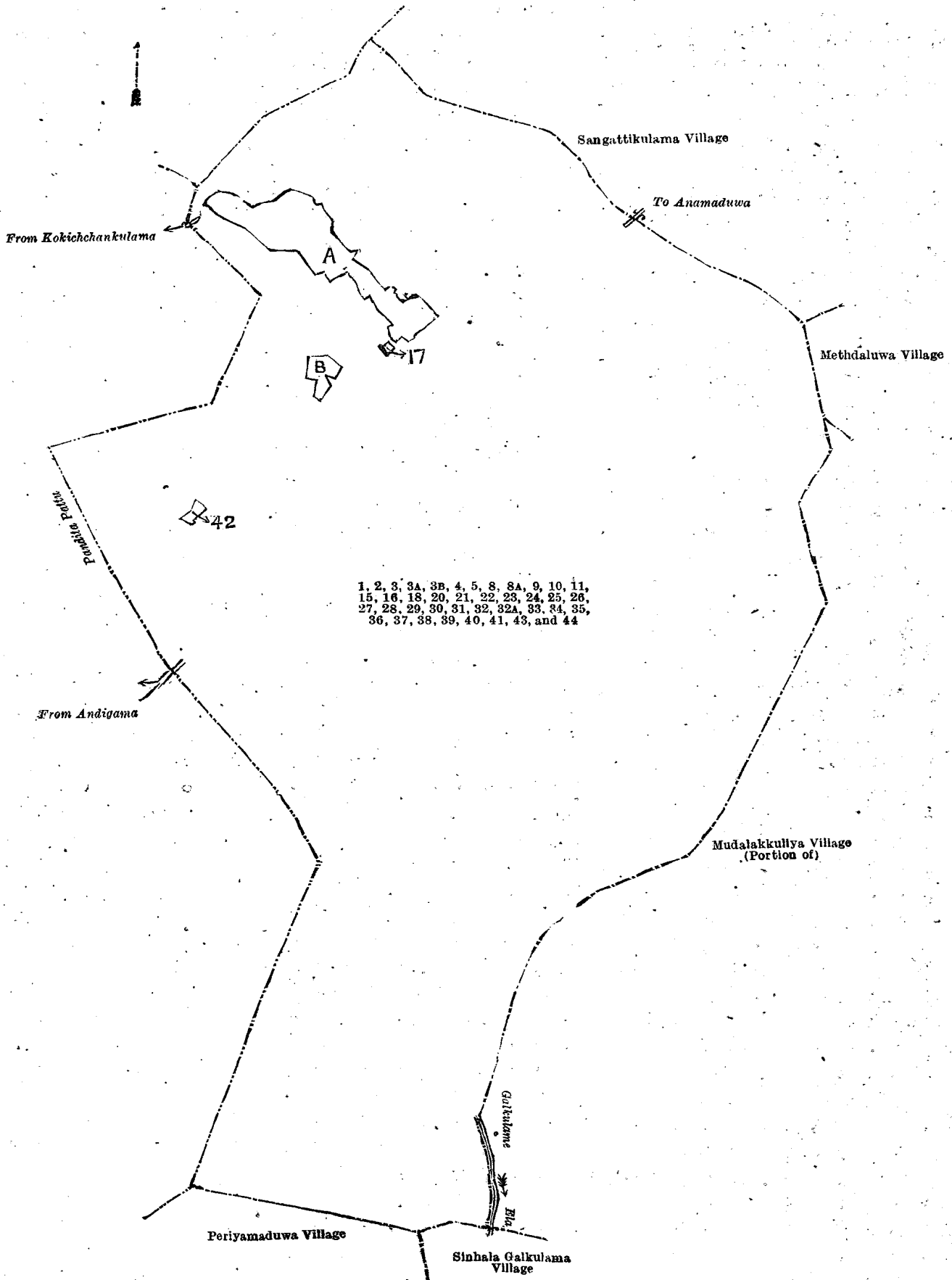
Description of the Lands referred to.

The following lots situated in the village of Ratambale, in the Kumariwanni pattu korale of the Demala hatpattu of the Puttalam District, in the North-Western Province, as described in the annexed diagram:—

Block survey preliminary plan 1,824.

Lot.	Name of Land.	Extent, A. R. P.	Lot.	Name of Land.	Extent, A. R. P.
1 ..	Gansabhawa road (part of) ..	0 0 24	16 ..	Ratambalewewa (tank and bund) ..	25 3 31
2 ..	Wewaismattehena, Talgahahena, and Wilagawahenyaya ..	250 1 39	18 ..	Ela (stream) ..	0 0 38
3 ..	Mahawila (water-hole) ..	2 2 36	19 ..	Footpath ..	0 0 13
4 ..	Galagarewewa (tank and bund) ..	11 0 8	20 ..	Dangahawilagawahena, Kongahahena, Warahena, Kadurugahahena, Wela-gawahena, Otehen, Wewapaulahena, Oyagawahenyaya, and Welagawahenyaya ..	161 3 32
5 ..	Maragahahenyaya (reservation for bund) ..	0 1 21	21 ..	Ela (stream) ..	0 0 18
6 ..	Timbiripatahamukalana ..	5 0 20	24 ..	Kottamaduwwewa (tank) (part of) ..	0 0 5
7 ..	Kottamaduwwemukalana ..	0 1 9	25 ..	Dangahahenyaya (reservation for bund) ..	0 0 6
8 ..	Do. ..	1 0 10	27 ..	Ratambalemukalana (reservation for Ratambale-oya) ..	30 1 18
9 ..	Ela (stream) ..	0 0 16	28 ..	Ratambala-oya (part of) ..	3 0 24
10 ..	Achiriyawila (water-hole) ..	23 1 23	29 ..	Do. (do.) ..	1 1 15
11 ..	Kottamaduwwemukalana ..	24 3 25			555 0 14
12 ..	Mahawila (water-hole) ..	2 0 19			
13 ..	Maraweniyewila (water-hole and bund) ..	7 2 27			
14 ..	Footpath ..	0 0 38			
15 ..	Bulugahahenyaya (reservation for bund) ..	2 0 19			

and bounded as follows: on the north by the village limit of Halpanwila, the village limit of Nagawila, the village limit of Karadikkulama; on the east by the village limit of Karadikkulama, part of Ratambala-oya (Kumarapallam pattu korale, the village limit of Madawakkulama); on the south by part of Ratambala-oya (Kumarapallam pattu korale, the village limit of Katupola); on the west by the village limit of Kottamaduwa, part of Gansabhawa road from Halpanwila to Kottamaduwa.



Surveyor-General's Office,
Colombo, December 20, 1921:

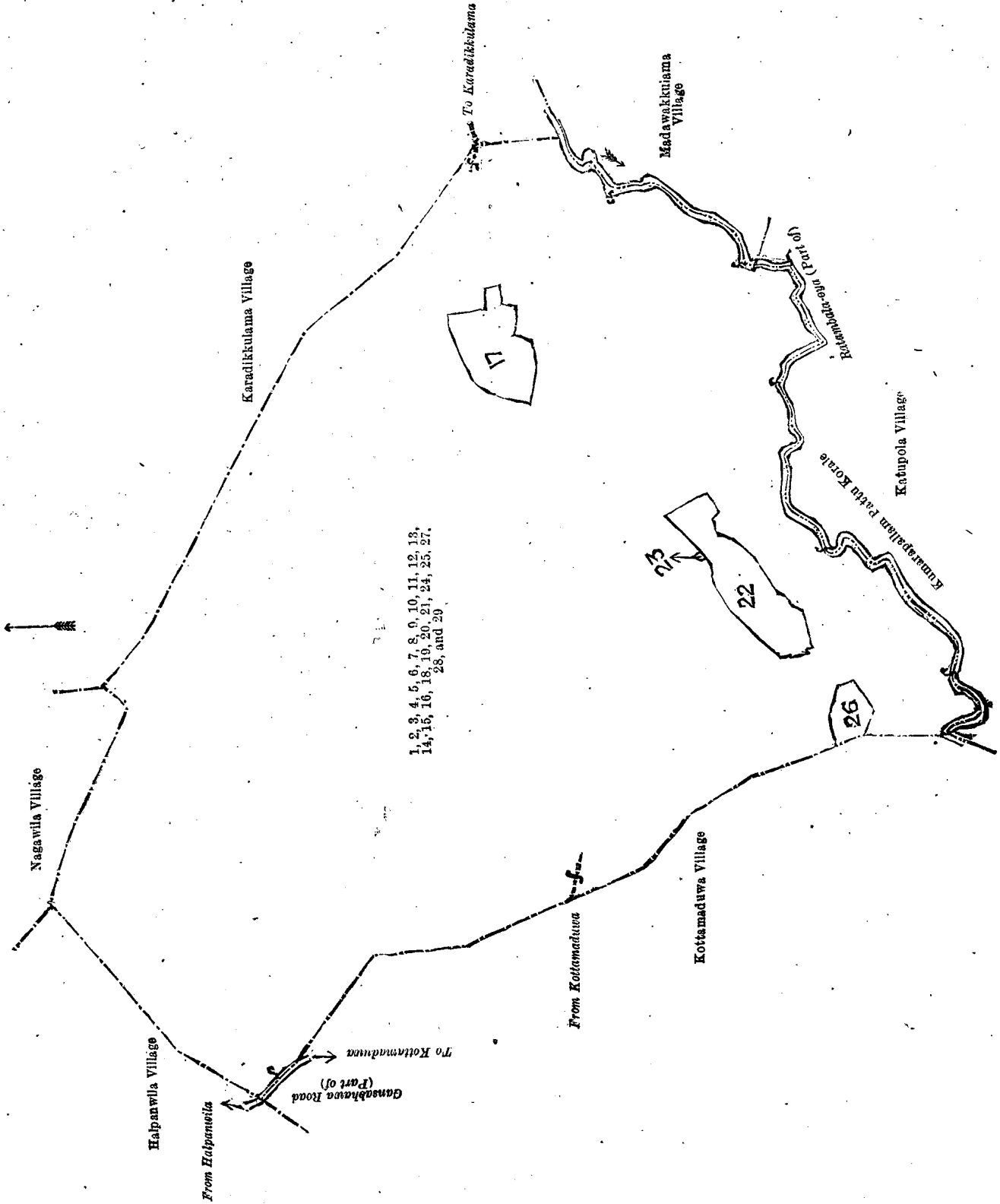
Scale of 24 Chains to an Inch.
Puttalam S. O. 8—1922.

G. K. THORNHILL,
for Surveyor-General.

NOTE.—The following lots lying within the above-mentioned boundaries are excluded from this notice, and their aggregate acreage of 19 acres 3 roods and 16 perches is not included in the acreage of 555 acres and 14 perches given above:—

Block survey preliminary plan 1,824.

Lot.	Name of Land.	Extent, A. R. P.	Lot.	Name of Land.	Extent, A. R. P.
17	Kumbukgahakumbura, Pamburugahakumbura, Talgahakumbura	7 3 19	23	Diulgahakamata (threshing-floor)	0 0 9
22	Kumbukgahakumbura Bulugahakotuwa	9 2 23	26	Dangahakumbura	2 1 5
				19 3 16	



Surveyor-General's Office,
Colombo, November 29, 1921.

Scale of 16 Chains to an Inch.

Puttalam S. O. 9—1922.

G. K. THORNHILL,
for Surveyor-General.

Puttalam Notice No. 8,053.

Notice under "The Waste Lands Ordinances of 1897, 1899, 1900, and 1903."

TAKE notice that unless within three months from February 17, 1922, the persons, if any, who claim any interest in the lands hereinafter mentioned or in any one or more of such lands or to some interest therein make claim in person or in writing to the said lands or any of them or to some interest therein to Frederick Lewis, Esq., Special Officer appointed under section 28 of "The Waste Lands Ordinances of 1897, 1899, 1900, and 1903," at his office at Colombo:

Such Special Officer, in pursuance of the powers vested in him by the said Ordinances, will declare by writing under his hand that the said lands, or such of them as to which no claim has been made, are the property of the Crown.

FREDERICK LEWIS,
Special Officer.

NOTE.—A claim to a right of way over the said lands or any of them is a claim to an interest in the land or lands.

Description of the Lands referred to.

The following lots situated in the village of Waduressekotuwa, in the Kumarawanni pattu korale of the Demala hatpattu of the Puttalam District, in the North-Western Province, as described in the annexed diagram:—

Block survey preliminary plan 1,822.

Lot.	Name of Land.	Extent, A. R. P.	Lot.	Name of Land.	Extent, A. R. P.
1	Radayaya-ela (stream) (part of)	0 3 10	25	Footpath (path to conform with reservation)	0 0 8
2	Kongahahena, Diulgahamulahenyaya, Ehetugahamulahenyaya	61 1 29	27	Footpath	0 0 10
3	Wewuhene-ela (stream)	0 1 6	27½	Do.	0 0 2
4	Wilalangamukalanekele	65 1 27	28	Waduressekotuwehena (reservation for oya)	6 0 21
4½	Ela (stream)	0 0 4	29	Medahenyaya (reservation for oya)	10 1 22
5	Nabodagahawila (water-hole)	6 1 4	30	Kuda-oyahenyaya	2 1 11
6	Mudun-ela (stream)	0 0 35	31	Kuda-oya (stream)	1 0 32
7	Diwulgahahenyaya, Ehatugahahenyaya, Pelugahahenyaya, Wilehenyaya	83 1 30	32	Oyagawahenyaya	0 2 34
8	Waduressekotuwewewa (tank and bund)	11 0 4	33	Oyagawakele, Kuda-oyahenyaya, Daminiyagahahenyaya	16 0 15
9	Palugahamulahenyaya (reservation for tank bund)	0 2 12	35	Footpath	0 0 6
10	Footpath	0 0 8	36	Welagawa-roda (reservation for oya)	19 3 1
14	Do.	0 0 10	37	Footpath	0 0 12
18	Cart track	0 2 34	38	Helambagahahena	2 2 3
19	Maragahahena, Siyambalagahamulahenyaya, Helambagahahena	69 0 35	39	Ratambala-oya (part of)	2 2 33
20	Footpath	0 0 5	40	Do.	1 2 10
22	Siyambalagahamulahena	4 3 20			368 0 18
23	Footpath	0 0 5			

and bounded as follows: on the north by the village limit of Siyambalagaswewa, the village limit of Kottamaduwa; on the east by the village limit of Kottamaduwa, part of Ratambala-oya (the village limit of Katupota); on the south by part of Ratambala-oya (the village limit of Adammane); on the west by the village limit of Radayaya, part of Radayaya-ela (the village limit of Radayaya), the village limit of Siyambalagaswewa.

NOTE.—The following lots lying within the above-mentioned boundaries are excluded from this notice, and their aggregate acreage of 27 acres 2 roods and 31 perches is not included in the acreage of 368 acres and 18 perches given above:—

Block survey preliminary plan 1,822.

Lot.	Name of Land.	Extent, A. R. P.	Lot.	Name of Land.	Extent, A. R. P.
A 11	Kosgahamulawatta, Ambagahawatta, Helambagahamulawatta	2 1 23	21	Siyambalagahamulakamata (threshing-floor)	0 0 19
A 12	Eramudugahawatta, Alutwatta	0 1 2	B 24	Ambagahawatta	0 1 26
A 13	Waduresagangodapaluwatta (sanitary reserve)	2 1 38	B 26	Suriyagahamulawatta	0 1 7
A 15	Helambagahamulawatta	0 1 33	B 34	Dangahawelihalakumbura, Kumbukgahawela, Pahalawela	20 0 21
16	Alutwatta	0 1 13			27 2 31
17	Do.	0 3 9			

[For Diagram see page 166.]

Puttalam Notice No. 8,054.

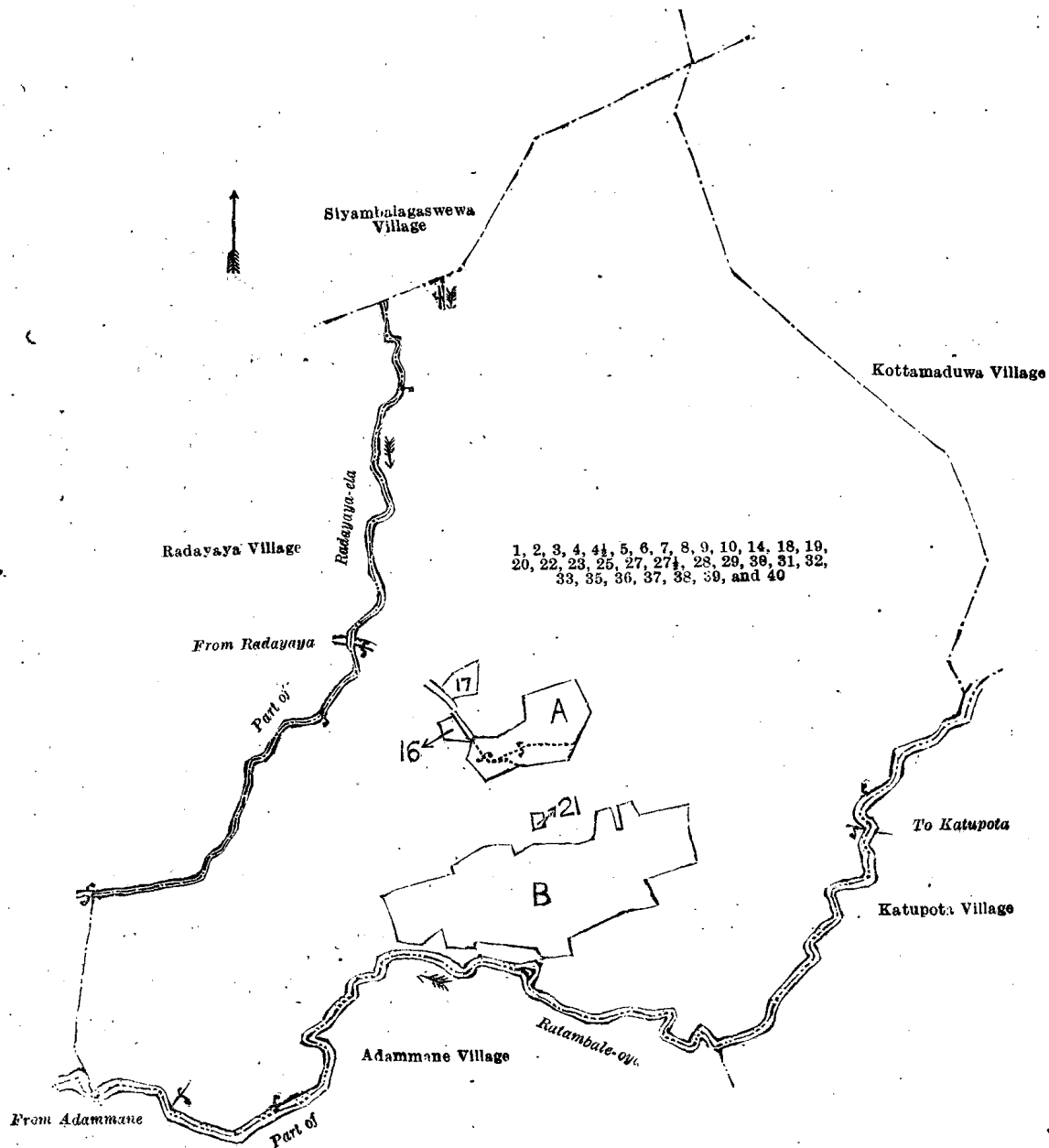
Notice under "The Waste Lands Ordinances of 1897, 1899, 1900, and 1903."

TAKE notice that unless within three months from February 17, 1922, the persons, if any, who claim any interest in the lands hereinafter mentioned or in any one or more of such lands or to some interest therein make claim in person or in writing to the said lands or to any of them or to some interest therein to Frederick Lewis, Esq., Special Officer appointed under section 28 of "The Waste Lands Ordinances of 1897, 1899, 1900, and 1903," at his office at Colombo:

Such Special Officer, in pursuance of the powers vested in him by the said Ordinances, will declare by writing under his hand that the said lands, or such of them as to which no claim has been made, are the property of the Crown.

FREDERICK LEWIS,
Special Officer.

NOTE.—A claim to a right of way over the said lands or any of them is a claim to an interest in the land or lands.



Surveyor-General's Office,
Colombo, December 2, 1921.

Scale of 16 Chains to an Inch.

Puttalam S. O. 10—1922.

G. K. THORNHILL,
for Surveyor-General.

Description of the Lands referred to.

The following lots situated in the village of Radayaya, in the Kumarawanni pattu korale of the Demala hatpattu of the Puttalam District, in the North-Western Province, as described in the annexed diagram:—

Block survey preliminary plan 1,821.

Lot.	Name of Land.	Extent, A. R. P.	Lot.	Name of Land.	Extent, A. R. P.
1 ..	Compasspara (part of)	1 1 18	11 ..	Cart track	0 0 21
2 ..	Dangahahena, Serukelemukalana, Kumbukgahahena (reservation for compasspara)	3 1 38	12 ..	Radayayewela	2 0 17
3 ..	Serukelemukalana	23 2 17	13 ..	Radayayahenyaya, Palugahahena, Kongahahenyaya	40 1 37
4 ..	Panhena-ela	0 3 37	14 ..	Radayaya-ela (part of)	0 3 10
5 ..	Radayayaserukele, Serukelemukalana	22 1 24	15 ..	Cart track	0 3 1
6 ..	Dangahahena, Serukele, Dunumadalgahakele	240 1 18	16 ..	Daminnagahahena	39 0 18
7 ..	Radayayawila (water-hole)	1 1 24	17 ..	Radayayewelehena	10 2 3
8 ..	Dunumadalakele, Kongahahena, and Radayayahenyaya (reservation for minor road)	2 2 17	18 ..	Radayaya-ela	0 2 15
9 ..	Minor road	2 1 33	19 ..	Kumbukgahahena	12 0 8
10 ..	Palugashena, Radayayawilahena, Kumbukgahahenyaya (reservation for minor road)	2 2 8	20 ..	Kumbukgahahena (reservation for Ratambala-oya)	3 0 30
			21 ..	Ratambala-oya (part of)	0 2 18
			22 ..	Kongahahena (reservation for Ratambala-oya)	1 0 3
			23 ..	Kongahahena	1 2 33

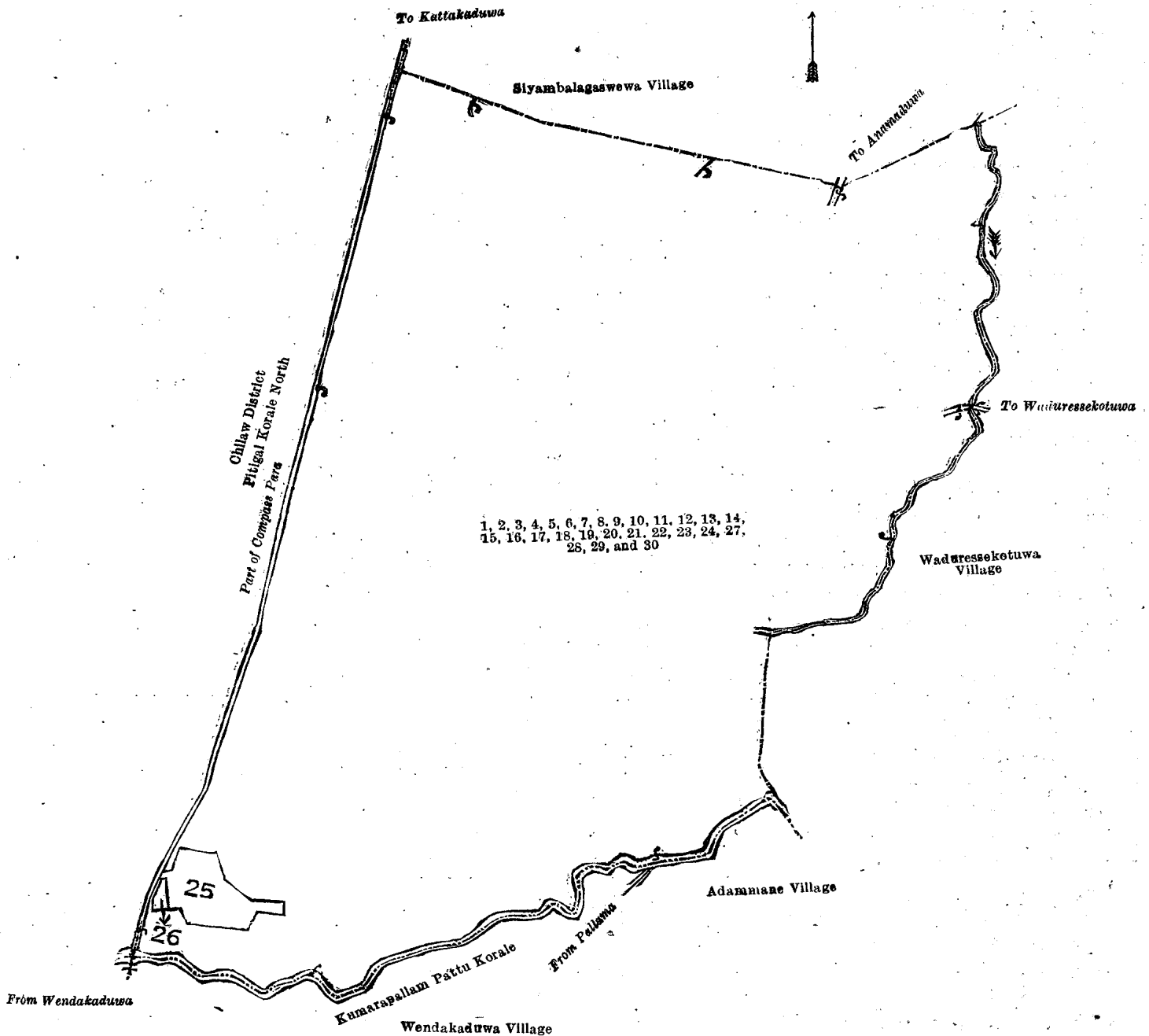
Lot.	Name of Land.	Extent, A. R. P.	Lot.	Name of Land.	Extent, A. R. P.
24 ..	Kongahahena, Hikgahahena, Kadurugahahena, Helambagahamulahena, Kumbukgahahena	91 1 24	29 ..	Kadurugahahena, Dangahahena, Kongahahena, Halmillagahahena (reservation for Ratambala-oya)	17 2 24
27 ..	Kariyakulamawelahena (reservation for compasspara) ..	0 1 16	30 ..	Ratambala-oya (part of)	2 1 13
28 ..	Pitawala (water-hole)	1 0 10			527 0 15

and bounded as follows : on the north by the village limit of Siyambalagaswewa ; on the east by the village limit of Waduressekotuwa ; on the south by the Kumarapallam pattu korale (the village limits of Adammane and Wendakaduwa) ; on the west by the part of compasspara from Wendakaduwa to Kattakaduwa (Pitigal korale north, Chilaw District).

NOTE.—The following lots lying within the above-mentioned boundaries are excluded from this notice, and their aggregate acreage of 6 acres 1 rood and 21 perches is not included in the acreage of 527 acres and 15 perches given above :—

Block survey preliminary plan '1,821.

Lot.	Name of Land.	Extent, A. R. P.
25 ..	Kariyakulamawela	6 0 19
26 ..	Kariyakulamawelapillewa	0 1 2
		6 1 21



Surveyor-General's Office,
Colombo, December 3, 1921.

Scale of 16 Chains to an Inch.

Puttalam S. O. 11—1922.

G. K. THORNHILL,
for Surveyor-General.

FINAL ORDERS.

Hambantota S. O. No. 1,686.

Order under Section 4, Sub-section (1), of "The Waste Lands Ordinances of 1897, 1899, 1900, and 1903." declaring Land to be Crown Property.

In the matter of the lands commonly called or known as Kongahawewa (tank), Deniyewewa (tank and bund), &c., situate in the village of Nalagama, in the West Giruwa pattu of the Hambantota District, in the Southern Province, and of "The Waste Lands Ordinances of 1897, 1899, 1900, and 1903."

WHEREAS in pursuance of section 1 of the said Ordinances it was duly notified on the 11th day of April, 1919, that if no claim to the lands commonly called or known as Kongahawewa (tank), Deniyewewa (tank and bund), &c., situate in the village of Nalagama, in the West Giruwa pattu of the Hambantota District, in the Southern Province, containing in extent 17 acres 1 rood and 5 perches, and shown as lots 19, 22, 31½, 39, 55, 57A, 79, 298, 316D, 74, 4c, 24D, 24H, 24I, 24K, 24L, 44A, 60A, 60C, 61A, 61C, 60E, 65A, 73A, 75B, 76B1, 76A13, 76A15, 90A, and 91B in block survey preliminary plan 290 and in the annexed diagrams, was made to Arnold Langdon Crossman, Special Officer appointed under section 28 of the said Ordinances, within the period of three months from the date specified in such notice, such lands would be declared the property of the Crown and dealt with on account of the Crown (*vide* Notice No. 7,185):

And whereas (1) Lokugamage Don Davith Edirisinghe, (2) ditto Andris, and (3) Amarasekera Kankanage Don Davith made claim to the above-mentioned lots 39, 55, 57A, 44A, 60A, 61A, 61C, 24I, 60E, 65A, 75B, 76B1, 76A13, 76A15, 90A, 91B, 74, and 73A; and whereas (4) Ratnayaka Merenchige Don Davith and (5) Diradasin Achchige Dinoris made claim to the above-mentioned lots 39, 55, 57A, 44A, 60A, 61A, and 61C; and whereas (6) Ranasin Gamage Dinoris Appu and (7) Lokugamage Janis Appu made claim to the above-mentioned lots 24I, 60E, 65A, 73A, 74, 75B, 76B1, 76A13, 76A15, 90A, and 91B; and whereas (8) Walgama Kodituwakkuge Yakoris made claim to the above-mentioned lots 19 and 4c; and whereas (9) Hewapanwilage Davithhamy made claim to the above-mentioned lot 24D; and whereas (10) Vidanepatiranage Don Haramanis made claim to the above-mentioned lots 24D and 24L; and whereas (11) Abeynayaka Arachchige Heen Appu, on behalf of Jayawardena Gigana Kankanage Hamy, made claim to the above-mentioned lots 22, 31½, and 39; and whereas (12) Charles Amaranayaka Danapala made claim to the above-mentioned lots 76A15 and 91B; and whereas (13) Lalpepalliyage Don Carolis made claim to the above-mentioned lots 24D, 24H, 24I, and 24K; and whereas (14) Jayasin Arachchige Don Kottan Appuhamy made claim to the above-mentioned lot 79; and whereas (15) Wijeysekera Patiranage Babappu made claim to the above-mentioned lot 60c; and whereas (16) Amarasekera Kankanage Don Peneris made claim to the above-mentioned lots 44A, 60A, and 76A15; and whereas (17) Don Dines Wijeynayaka Nandasinghe and (18) Don Odiris Wijeynayaka Nandasinghe made claim to the above-mentioned lots 24I, 74, 60E, 65A, 73A, 75B, 76B1, 76A13, 76A15, 90A, and 91B; and whereas (19) Jayasekerage Don Dines, as trustee of Willaddara Purana Vihare, made claim to the above-mentioned lots 298 and 316D; and whereas the said 18th and 19th claimants having died during the pendency of the inquiry, (18A) Wijenayaka Nandasin Emali Hamine (18b) ditto Alpa Hamine, (18c) ditto Cornelia Hamine, and (18d) ditto Dias Don Peneris, the heirs of the said 18th deceased claimant, and (19a) Jayasekerage Don Bastian, as trustee of Willaddara Purana Vihare, were substituted as claimants; and whereas the said 1st, 2nd, and 3rd claimants withdrew claim to the above-mentioned lots 39, 55, 57A, 44A, 61A, 61C, 60A, 24I, 60E, 65A, 75B, 76A13, 76A15, 76B1, 90A, 91B, 74, and 73A of this order; and whereas the said 4th claimant and Diradasin Achchige Diyonis, as duly appointed representative of the said 5th minor claimant, withdrew claim to the above-mentioned lots 39, 55, 57A, 44A, 61A, 61C, and 60A of this order; and whereas the said 6th and 7th claimants withdrew claim to the above-mentioned lots 24I, 60E, 65A, 75B, 76A13, 76A15, 76B1, 90A, 91B, 74, and 73A of this order; and whereas the said 8th claimant withdrew claim to the above-mentioned lots 4c and 19 of this order; and whereas the said 9th claimant withdrew claim to the above-mentioned lot 24D; and whereas the said 10th claimant withdrew claim to the above-mentioned lots 24D and 24L of this order; and whereas the said 11th claimant, as duly appointed representative of the minor Jayawardena Gigana Kankanage Hamy withdrew claim to the above-mentioned lots 22, 31½, and 39 of this order; and whereas the said 12th claimant withdrew claim to the above-mentioned lots 76A15 and 91B of this order; and whereas the said 13th claimant withdrew claim to the above-mentioned lots 24D, 24H, 24I, and 24K of this order; and whereas the said 14th claimant withdrew claim to the above-mentioned lot 79 of this order; and whereas the said 15th claimant withdrew claim to the above-mentioned lot 60c of this order; and whereas the said 16th claimant having been duly called upon by a notice in writing, under section 4, sub-section (1), of the said Ordinances, duly served upon him to produce before Frederick Lewis, Special Officer appointed under section 28 of the said Ordinances, the evidence and documents upon which he might rely in proof of his claim, and not having so appeared or produced such evidence and documents; and whereas the said 17th claimant and Don Cornelius Kalasing Dissanayaka, as duly appointed guardian over the said minor (18a, 18b, 18c, and 18d) claimants, withdrew claim to the above-mentioned lots 24I, 60E, 65A, 73A, 75B, 76A13, 76A15, 74, 76B1, 90A, and 91B of this order; and whereas the said 19a claimant, as trustee of Willaddara Purana Vihare, withdrew claim to the above-mentioned lots 298 and 316D of this order; I, Maxwell MacLagan Wedderburn, Special Officer appointed under section 28 of the said Ordinances, under and by virtue of the powers vested in me in that behalf by section 4 of the said Ordinances, do hereby on this 8th day of November, 1921, order and declare, under section 4, sub-section (1), of the said Ordinances, that the said lands, as more fully described herein below, are the property of the Crown.

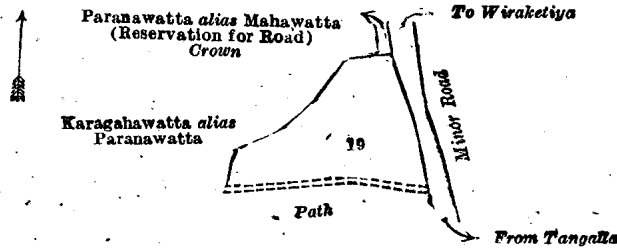
Description of the Lands referred to.

The following lots situated in the village of Nalagama, in the West Giruwa pattu of the Hambantota District, in the Southern Province, as described in the annexed diagrams:—

I.—Block survey preliminary plan 290.

Lot.	Name of Land.	Extent, A. R. P.
19	Kongahawewa (tank)	0 2 33

and bounded as follows: on the north by Karagahawatta *alias* Paranawatta claimed by Jayawardena Gigan Kankanage Babahamy and others, Paranawatta *alias* Mahawatta (reservation for road) to be declared the property of the Crown under the Waste Lands Ordinances; on the east by the road from Wiraketiya to Tangalla; on the south by a path; on the west by Karagahawatta *alias* Paranawatta claimed by Jayawardena Gigan Kankanage Babahamy and others.



Surveyor-General's Office,
Colombo, February 13, 1919.

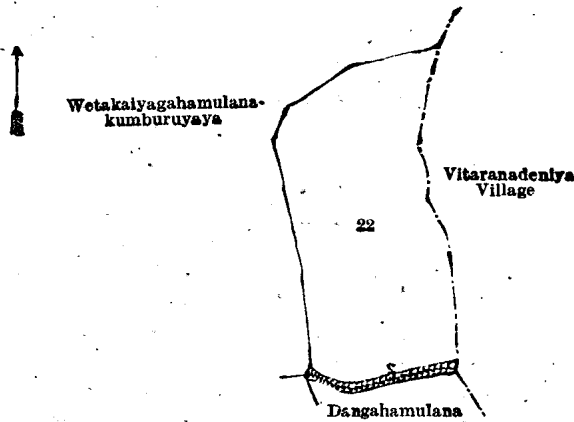
Scale of 4 Chains to an Inch.

C. R. LUNDIE,
for Surveyor-General.

II.—Block survey preliminary plan 290.

Lot.	Name of Land.	Extent, A. R. P.
22	Deniyewewa (tank and bund)	2 0 10

and bounded as follows : on the north by Wetakaiyagahamulanakumburuyaya claimed by the Thenagama temple and others ; on the east by the village limit of Vitaranadeniya ; on the south by Dangahamulana claimed by Jayawardena Gigan Kankanage Don Andris and others ; on the west by Wetakaiyagahamulanakumburuyaya claimed by the Thenagama temple and others.



Surveyor-General's Office,
Colombo, February 13, 1919.

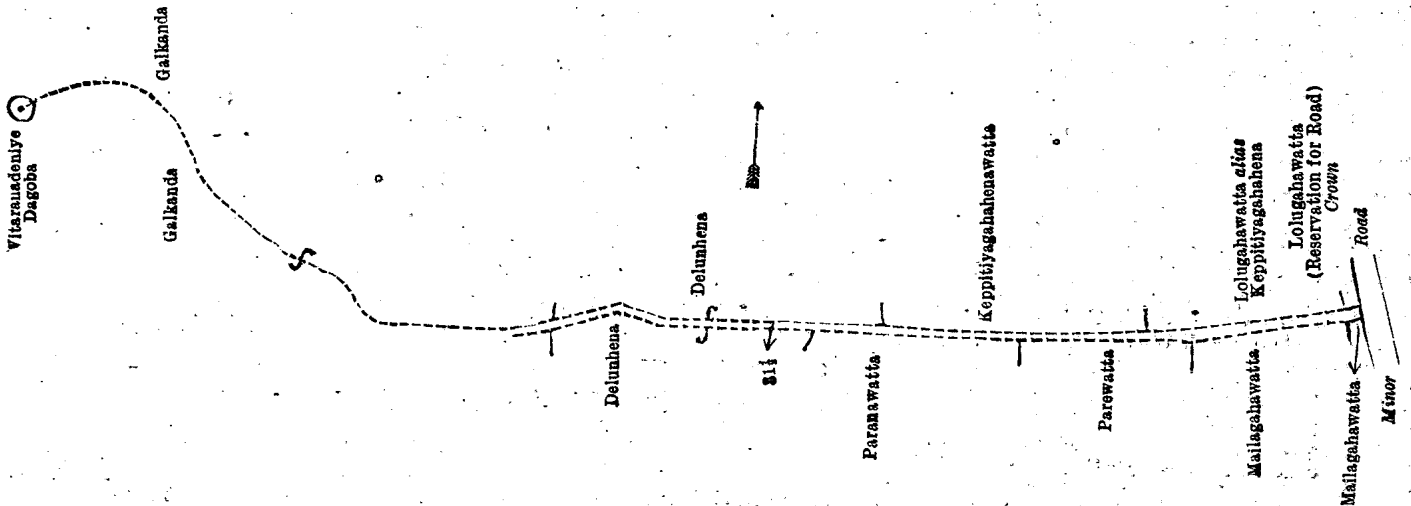
Scale of 4 Chains to an Inch.

C. R. LUNDIE,
for Surveyor-General.

III.—Block survey preliminary plan 290.

Lot.	Name of Land.	Extent, A. R. P.
31½	Village path (path to Vitaranadeniya dagoba)	0 1 23

and bounded as follows : on the north by Galkanda claimed by the Thenagama temple and Wagagoda temple, Delunhena sold by Crown, Keppitiyagahahenawatta claimed by Jayawardena Gigan Kankanage Pedris and another, Lolugahawatta alias Keppitiyagahahena claimed by Ekanayaka Don Dines, Lolugahawatta (reservation for road) to be declared the property of the Crown under the Waste Lands Ordinances ; on the east by the minor road ; on the south by Mailagahawatta (private), Parewatta claimed by Gahhengodage Babahamy, Paranawatta claimed by Gahhengodage Babahamy, Delunhena sold by Crown, Galkanda claimed by the Thenagama and Wagagoda temples ; on the west by the Vitaranadeniya dagoba.



Surveyor-General's Office,
Colombo, February 13, 1919.

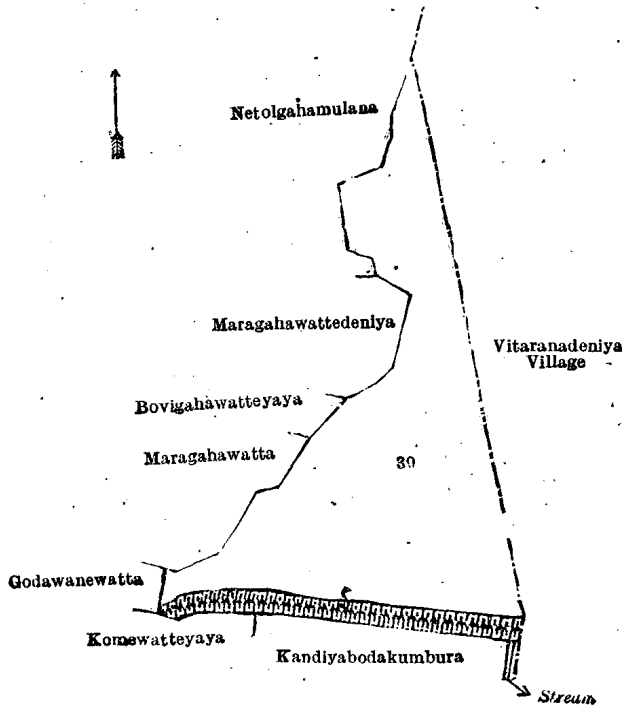
Scale of 4 Chains to an Inch.

C. R. LUNDIE,
for Surveyor-General.

IV.—Block survey preliminary plan 290.

Lot.	Name of Land.	Extent, A. R. P.
39	Gamagewewa (tank)	3 1 29

and bounded as follows : on the north by Netolgahumulana claimed by Jayawardene Giganakankanange Don Andris and others ; on the east by the village limit of Vitaranadeniya ; on the south by Kandiyabodakumbura claimed by Lokugamage Don Andris and others, a stream, Kandiyabodakumbura claimed by Lokugamage Don Andris and others, Komewatteyaya claimed by Doramurage Don Andris and others ; on the west by Godawanewatta claimed by Hettiachchige Heen Appu, Maragahawatta sold by Crown, Bovigahawatteyaya (private), Maragahawattedeniya claimed by Ratnayakamerichege Babun Appu, Netolgahumulana claimed by Jayawardenagiganakankanange Don Andris and others.



Surveyor-General's Office,
Colombo, February 13, 1919.

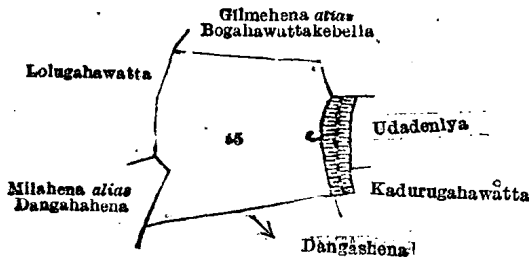
Scale of 4 Chains to an Inch.

C. R. LUNDIE,
for Surveyor-General.

V.—Block survey preliminary plan 290.

Lot.	Name of Land.	Extent, A. R. P.
55	Thambahitiyawewa (tank)	1 0 29

and bounded as follows : on the north by Gilmeheha *alias* Bogahawattakebella claimed by Amarasinghe Don Pedris ; on the east by Gilmeheha *alias* Bogahawattakebella claimed by Amarasinghe Don Pedris, Udadeniya claimed by Lokugamage Don Andris and others, Kadurugahawatta granted at half-improved value ; on the south by Kadurugahawatta granted at half-improved value, Dangashena sold by Crown ; on the west by Milahena *alias* Dangahahena claimed by Wijesekera Patirana Kottan, Lolugahawatta claimed by Kodikarakankanange Dingi Babe.



Surveyor-General's Office,
Colombo, February 13, 1919.

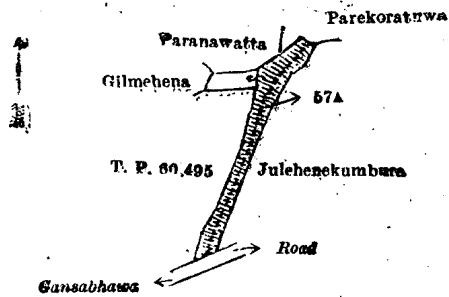
Scale of 4 Chains to an Inch.

C. R. LUNDIE,
for Surveyor-General.

VI.—Block survey preliminary plan 290.

Lot.	Name of Land.	Extent, A. R. P.
57A	Meehullijawewekandiya (bund)	0 0 33

and bounded as follows : on the north by Parekoratuwa claimed by Galhengodage Babahamy ; on the east by Julehenekumbura claimed by Lokugamage Don Andris ; on the south by the Gansabhawa road ; on the west by T. P. 60,495, Gilmeheha claimed by Dederisinachchige Don Suwaris, Paranawatta claimed by Vidanapatirana Thinoahamy.



Surveyor-General's Office,
Colombo, February 13, 1919.

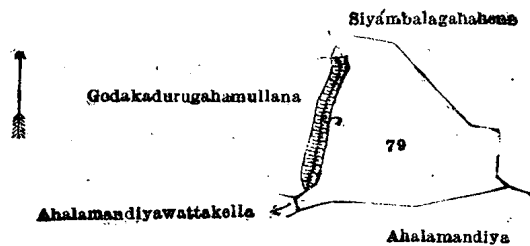
Scale of 4 Chains to an Inch.

C. R. LUNDIE,
for Surveyor-General.

VII.—Block survey preliminary plan 290.

Lot.	Name of Land.	Extent, A. R. P.
79	Wetakoluwewa (tank and bund)	1 0 7

and bounded as follows : on the north and east by Siyambalagahahena sold by Crown ; on the south by Ahalamandiya sold by Crown ; on the west by Ahalamandiyawattakella claimed by Jayasinghe Arachchige Don Hendrick, Godakadurugahamullana claimed by Ratnayaka Arachchige Don Nikulas, Siyambalagahahena sold by the Crown.



Surveyor-General's Office,
Colombo, February 13, 1919.

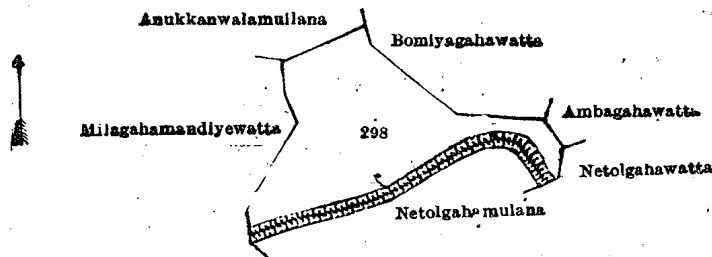
Scale of 4 Chains to an Inch.

C. R. LUNDIE,
for Surveyor-General.

VIII.—Block survey preliminary plan 290.

Lot.	Name of Land.	Extent, A. R. P.
298	Alutwewa (tank and bund)	1 1 9

and bounded as follows : on the north by Anukkanwalamullana claimed by Gajamanankanange Savonis Appu, Bomiyagahawatta claimed by Wickramasekera Hillage Disanappu and another ; on the east by Bomiyagahawatta claimed by Wickramasekera Hillage Disanappu and another, Ambagahawatta claimed by Don Andreas Dias Ratnatunga, Netolgahawatta claimed by Hattasinachchige Don Bastian ; on the south by Netolgahamullana claimed by Wickramasekera Hellage Nikulashamy and others ; on the west by Milagahamandiyewatta claimed by Liyanagama Kankanange Sidaranhamy.



Surveyor-General's Office,
Colombo, February 12, 1919.

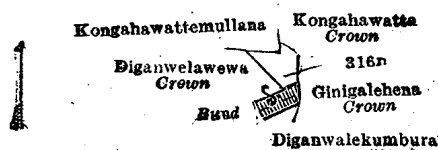
Scale of 4 Chains to an Inch.

C. R. LUNDIE,
for Surveyor-General.

IX.—Block survey preliminary plan 290.

Lot.	Name of Land.	Extent, A. R. P.
316D	Diganwalawewa (tank)	0 0 7

and bounded as follows : on the north by Kongahawattemullana claimed by K. H. Heen Appu and another, Kongahawatta sold by the Crown ; on the east by Ginigalahena sold by the Crown ; on the south by a bund (Diganwalekumbura claimed by Wickramasekera Hellage Girigoris and others) ; on the west by Diganwelawewa declared to be the property of the Crown under the Waste Lands Ordinances.



Surveyor-General's Office,
Colombo, February 12, 1919.

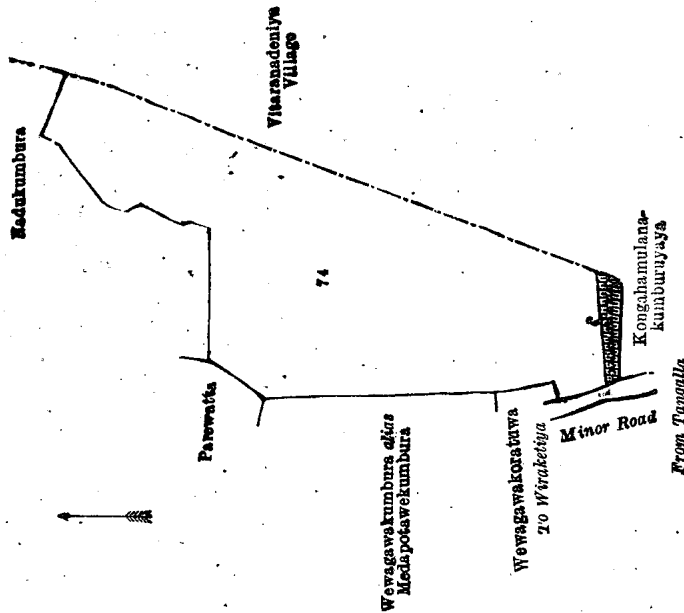
Scale of 4 Chains to an Inch.

C. R. LUNDIE,
for Surveyor-General.

X.—Block survey preliminary plan 290.

Lot.	Name of Land.	Extent, A. R. P.
74	Medapotawa <i>alias</i> Penikolawewa (tank and bund)..	4 0 18

and bounded as follows : on the north by Nadukumbura claimed by Lokugamage Don Davith Edirisinghe and others ; on the east by the village limit of Vitaranadeniya ; on the south by Kongahamulanakumburuyaya claimed by Kumbalgamage Don Peneris and others ; on the west by a minor road from Tangalla to Wiraketiya, Wewagawakoratuwa claimed by Lokugamage Don Davith, Wewagawakumbura *alias* Medapotawekumbura claimed by Lokugamage Don Andris and others, Parewatta claimed by Lokugamage Don Andris.



Surveyor-General's Office,
Colombo, February 13, 1919.

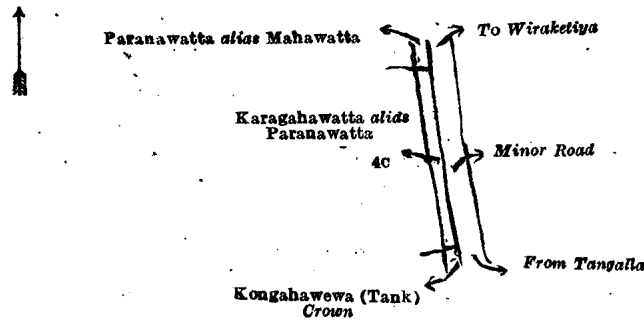
Scale of 4 Chains to an Inch.

C. R. LUNDIE,
for Surveyor-General.

XI.—Block survey preliminary plan 290.

Lot.	Name of Land.	Extent, A. R. P.
4C	Paranawatta <i>alias</i> Mahawatta (reservation for road)	0 0 18

and bounded as follows : on the north by Paranawatta *alias* Mahawatta to be declared the property of the Crown under the Waste Lands Ordinances ; on the east by the minor road from Wiraketiya to Tangalla ; on the south by Kongahawewa (tank) to be declared the property of the Crown under the Waste Lands Ordinances ; on the west by Karagahawatta *alias* Paranawatta (private).



Surveyor-General's Office,
Colombo, September 21, 1921.

Scale of 4 Chains to an Inch.

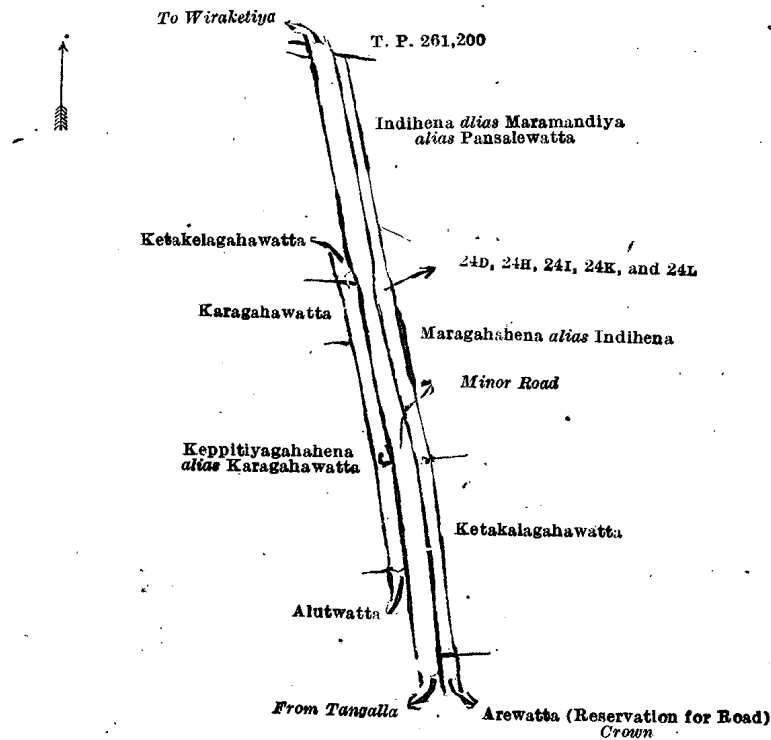
G. K. THORNHILL,
for Surveyor-General.

XII.—Block survey preliminary plan 290.

Lot.	Name of Land.	Extent, A. R. P.	Lot.	Name of Land.	Extent, A. R. P.
24D	Ketakelegahawatta (reservation for road)	0 0 19	24L	Indihena <i>alias</i> Maramandiya (reservation for road)	0 0 25
24H	Keppitiyagahahena (do.)	0 0 30			0 2 18
24I	Karagahawatta (do.)	0 0 8			
24K	Indihena <i>alias</i> Maramandiya (reservation for road)	0 0 16			

(Exclusive of the road passing through the land)

and bounded as follows : on the north by T. P. 261,200 ; on the east by Indihena *alias* Maramandiya *alias* Pansalewatta claimed by Vidane Patiranaige Don Haramanis, Maragahahena *alias* Indihena sold by the Crown, Ketakelegahawatta (private) ; on the south by Arewatta (reservation for road) to be declared the property of the Crown under the Waste Lands Ordinances, Alutwatta claimed by Jayawardena Giganakankanange Babappu ; on the west by Keppitiyagahahena *alias* Karagahawatta claimed by Jayawardena Giganakankanange Don Siman and others, Karagahawatta claimed by Kanachchige Punchihamy and others.



Surveyor-General's Office,
Colombo, September 21, 1921.

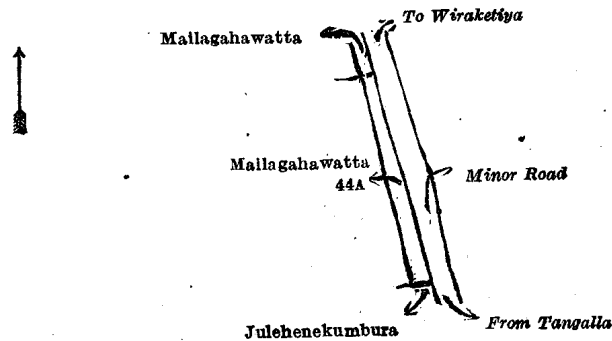
Scale of 4 Chains to an Inch.

G. K. THORNHILL,
for Surveyor-General.

XIII.—Block survey preliminary plan 290.

Lot.	Name of Land.	Extent, A. R. P.
44A	Mailagahawatta (reservation for road)	0 0 26

and bounded as follows : on the north by Mailagahawatta claimed by Didarasinachhige Babunappu ; on the east by the minor road from Wiraketiya to Tangalla ; on the south by Julehenekumbura claimed by Lokugamage Don Andris ; on the west by Mailagahawatta claimed by Didarasinachhige Baba Appu and others.



Surveyor-General's Office,
Colombo, September 21, 1921.

Scale of 4 Chains to an Inch.

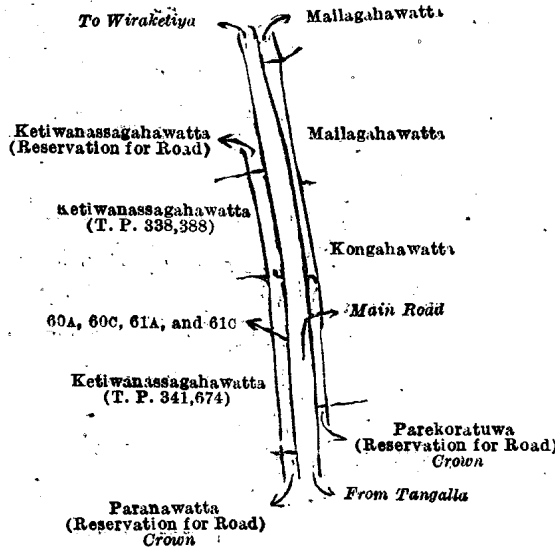
G. K. THORNHILL,
for Surveyor-General.

XIV.—Block survey preliminary plan 290.

Lot.	Name of Land.	Extent, A. R. P.	Lot.	Name of Land.	Extent, A. R. P.
60A	Mailagahawatta (reservation for road)	0 0 10	61c	Ketiwanassagahawatta (reservation for road)	0 0 18
60c	Kongahawattekoratuwa (reservation for road)	0 0 18			
61A	Ketiwanassagahawatta (reservation for road)	0 0 11			0 1 17

(Exclusive of the road passing through the land.)

and bounded as follows : on the north by Ketiwanassagahawatta (reservation for road) leased from the Crown, Mailagahawatta claimed by Kalutantiri Arachchige Pinoris ; on the east by Mailagahawatta claimed by Kalutantiri Arachchige Pinoris and others, Kongahawatta claimed by Wijesekera Patiranaige Babappu ; on the south by Parekoratuwa (reservation for road) to be declared the property of the Crown under the Waste Lands Ordinances, Paranawatta (reservation for road) to be declared the property of the Crown under the Waste Lands Ordinances ; on the west by Ketiwanassagahawatta sold by the Crown (T. P. 341,674), Ketiwanassagahawatta sold by the Crown (T. P. 338,388).



Surveyor-General's Office,
Colombo, September 21, 1921.

Scale of 4 Chains to an Inch.

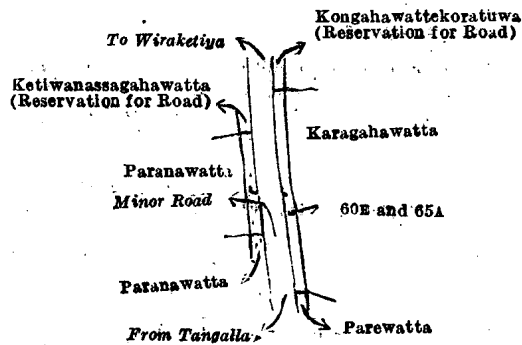
G. K. THORNHILL,
for Surveyor-General.

XV.—Block survey preliminary plan 290.

Lot.	Name of Land.	Extent, A. R. P.
60E	Parakoratuwa (reservation for road)	0 0 18
65A	Paranawatta (do.)	0 0 9
		0 0 27

(Exclusive of the road passing through the land.)

and bounded as follows: on the north by Ketiwanassagahawatta (reservation for road) claimed by Lokugamage Don Andris, Kongahawattekoratuwa (reservation for road) claimed by Amarasekera Kankanange Don Peneris and others; on the east by Karagahawatta claimed by Lokugamage Don Davith Wijesingha; on the south by Parewatta claimed by L. G. Don Andris, Paranawatta claimed by Lokugamage Don Andris; on the west by Paranawatta claimed by Lokugamage Don Andris.



Surveyor-General's Office,
Colombo, January 21, 1921.

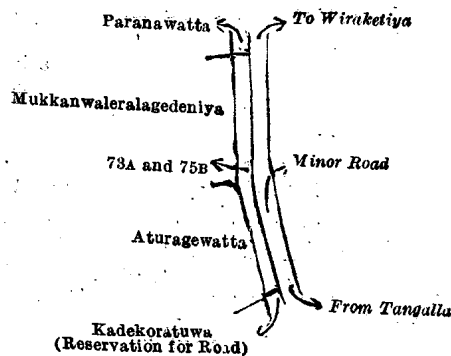
Scale of 8 Chains to an Inch.

G. K. THORNHILL,
for Surveyor-General.

XVI.—Block survey preliminary plan 290.

Lot.	Name of Land.	Extent, A. R. P.
73A	Mukkanwaleralagedeniya (reservation for road)	0 0 16
75B	Ketakalagahakoratuwa (reservation for road)	0 0 11
		0 0 27

and bounded as follows: on the north by Paranawatta claimed by Lokugamage Don Andris; on the east by the minor road from Wiraketiya to Tangalla; on the south by Kadekoratuwa (reservation for road) claimed by Lokugamage Don Davith; on the west by Aturagewatta claimed by Ratnayaka Wirakonge Davith Hamy, Mukkanwaleralagedeniya claimed by Lokugamage Don Andris and others.



Surveyor-General's Office,
Colombo, January 21, 1921.

Scale of 4 Chains to an Inch.

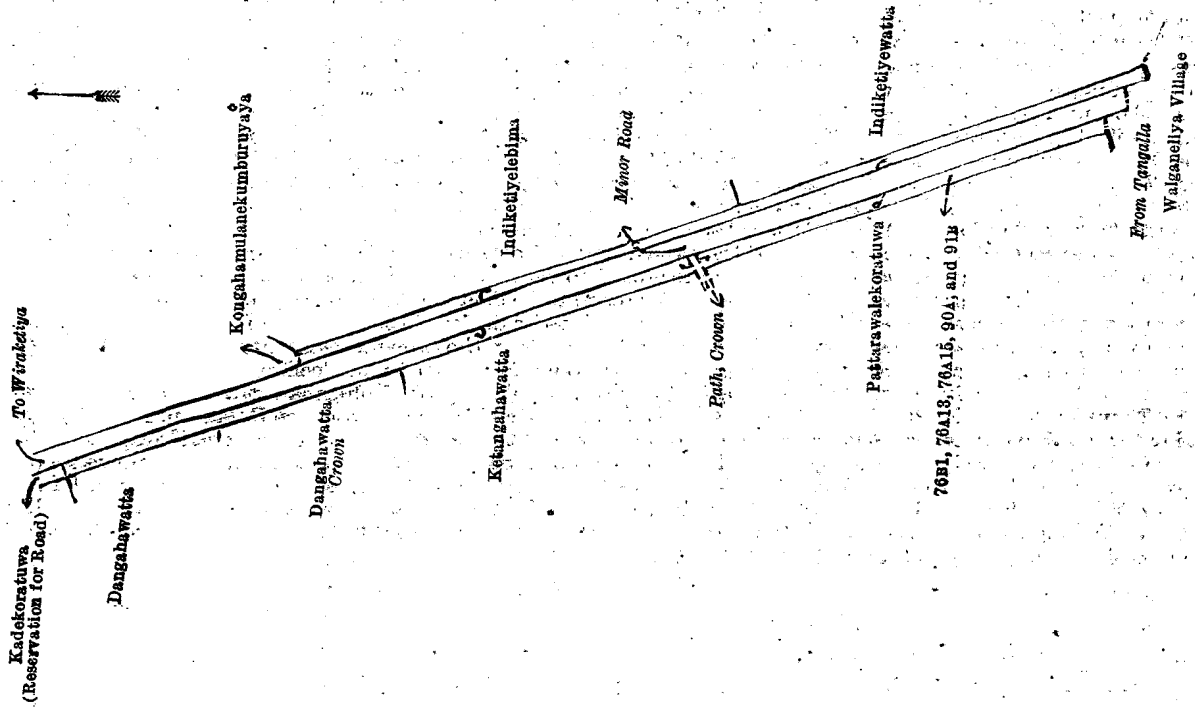
G. K. THORNHILL,
for Surveyor-General.

XVII.—Block survey preliminary plan 290.

Lot.	Name of Land.	Extent, A. R. P.	Lot.	Name of Land.	Extent, A. R. P.
76B 1 ..	Dangahawatta (reservation for road)	0 0 35	91B ..	Indiketi Labima (reservation for road)	0 1 2
76A 13..	Ketangahawatta (do.)	0 0 32			
76A 15..	Indiketiye Labima (do.)	0 1 4			
90A ..	Indiketiye watta (do.)	0 1 1			1 0 34

(Exclusive of the road passing through the land.)

and bounded as follows: on the north by Kadekoratuwa (reservation for road) claimed by Lokugamage Don Davith, the minor road from Wiraketiya to Tangalla, Kongahamulanekumburuyaya claimed by Kurubalgamage Don Peneris and others; on the east by Indiketiye Labima claimed by Lokugamage Don Andris and others, Indiketiye watta claimed by Lokugamage Janis Appu and others; on the south by the village limit of Walganeliya, the minor road from Tangalla to Wiraketiya, the village limit of Walganeliya; on the west by Pattarawalekoratuwa claimed by Lokugamage Don Samel and others, path belonging to the Crown, Ketangahawatta claimed by Jayasekera Kankanage Don Samel and others, Dangahawatta belonging to the Crown, Dangahawatta claimed by Lokugamage Don Siman.



Surveyor-General's Office,
Colombo, January 21, 1921.

Scale of 4 Chains to an Inch.

G. K. THORNHILL,
for Surveyor-General.

November 8, 1921.

M. M. WEDDERBURN,
Special Officer.

Hambantota S. O. No. 1,687.

Order under Section 2 of "The Waste Lands Ordinances of 1897, 1899, 1900, and 1903,"
declaring Land to be Crown Property.

In the matter of the lands commonly called or known as Thenagamapansalawatta (road reservation), minor road, &c., situate in the village of Nalagama, in the West Giruwa pattu of the Hambantota District, in the Southern Province, and of "The Waste Lands Ordinances of 1897, 1899, 1900, and 1903."

THE notice required by section 1 of "The Waste Lands Ordinances of 1897, 1899, 1900, and 1903," having been duly published in manner prescribed by that section in respect of the above-named lands (*vide* Notice No. 7,185), and no claim having been made to the said lands, or to any interest therein within the period of three months from the date specified in the said notice, I, Maxwell MacLagan Wedderburn, Special Officer appointed under section 28 of the said Ordinances, under and by virtue of the powers vested in me in that behalf by section 2 of the said Ordinances, do hereby on this 8th day of November, 1921, order and declare that the said lands, as more fully described herein below, situate in the village of Nalagama, in the West Giruwa pattu of the Hambantota District, in the Southern Province, and shown as lots 4D, 4 $\frac{1}{2}$, 17H, 24M, 31J, 42A, 43A, 2, 108, 199L, 200A, 203 $\frac{1}{2}$, 211A, 221 $\frac{1}{2}$, 222C4, 249, 250 $\frac{1}{2}$, 250 $\frac{3}{4}$, 268F, 276A, 277H, 279A, 306A, 308c, 346 $\frac{1}{2}$, 348 $\frac{1}{2}$, 349 $\frac{1}{2}$, 351 $\frac{1}{2}$, 312A, 329A, 346 $\frac{1}{2}$, 346 $\frac{1}{2}$, 222c3, 273 $\frac{1}{2}$, 277c, 304B, 307H, 307K, and 319c in block survey preliminary plan 290 and in the annexed diagrams, and containing in extent 37 acres 2 roods and 24 perches, are the property of the Crown.

Description of the Lands referred to.

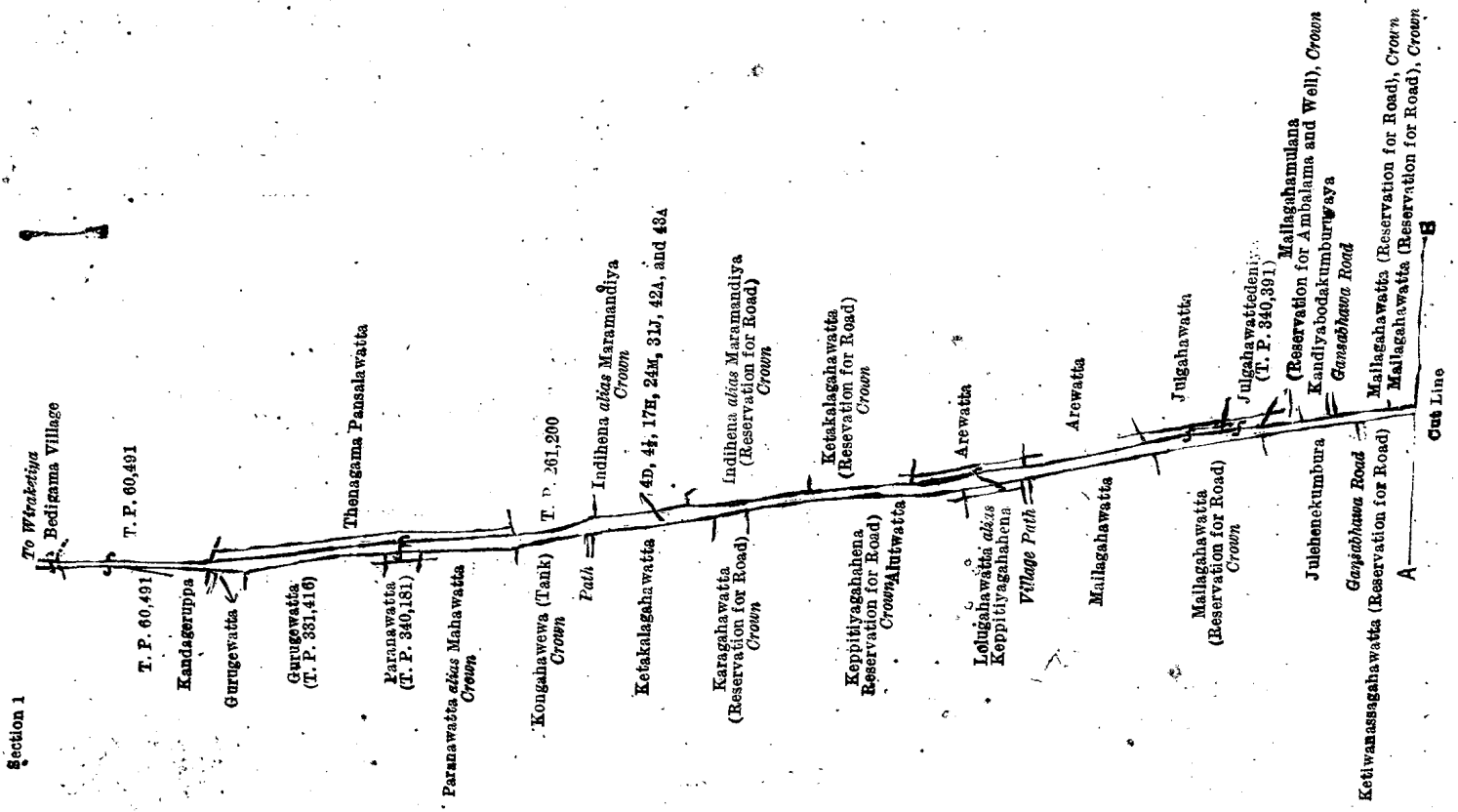
The following lots situated in the village of Nalagama, in the West Giruwa pattu of the Hambantota District, in the Southern Province, as described in the annexed diagrams:—

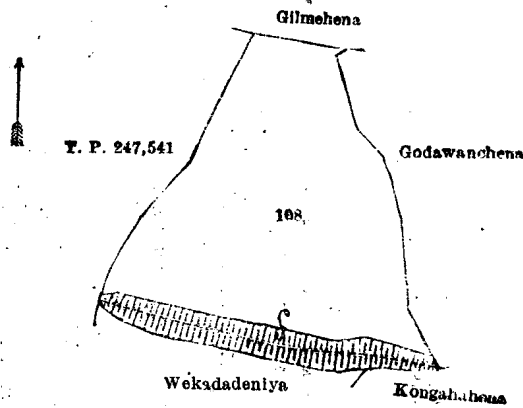
I.—Block survey preliminary plan 290.

Lot.	Name of Land.	Extent, A. R. P.	Lot.	Name of Land.	Extent, A. R. P.
4D ..	Thenagamapansalawatta (road reservation)	0 1 20	4 $\frac{1}{2}$..	Minor road	4 2 20
			17H ..	Paranawatta <i>alias</i> Mahawatta (road reservation)	0 0 7

Lot.	Name of Land.	Extent, A. R. P.	Lot.	Name of Land.	Extent, A. R. P.
24M	Arewatta (road reservation)	... 0 0 25	43A	Julgahawattedeniya (road reservation)	0 0 12
31J	Lolugahawatta (road reservation)	... 0 0 14			
42A	Julgahawatta (do.)	... 0 0 16			5 1 34

and bounded as follows: on the north by the village limit of Bedigama (the minor road from Wiraketiya to Tangalla); on the east by T. P. 60,491, Thenagamapansalawatta claimed by the Thenagama temple, T. P. 261,200, Indihena *alias* Maramandiya to be declared the property of the Crown under the Waste Lands Ordinances, Indihena *alias* Maramandiya (reservation for road) to be declared the property of the Crown under the Waste Lands Ordinances, Ketakalagahawatta (reservation for road) to be declared the property of the Crown under the Waste Lands Ordinances, Arewatta claimed by Vidanapatiranege Don Pedris and others, Arewatta (private), Julgahawatta claimed by Hetti Achchige Thenhamy, Julgahawattedeniya granted at half-improved value (T. P. 340,391), Mailagahamulana (reservation for ambalama and well) belonging to the Crown, Kandiyabodakumburuyaya (private), a Gansabhawa road, Mailagahawatta (reservation for road) belonging to the Crown, Mailagahawatta (reservation for road) to be declared the property of the Crown under the Waste Lands Ordinances, Kongahawattekoratuwa (reservation for road) to be declared the property of the Crown under the Waste Lands Ordinances, Parakoratuwa (reservation for road) to be declared the property of the Crown under the Waste Lands Ordinances, Parewatta (private), Wewagawakumbura or Medapotawekumbura (private), Wewagawakoratuwa claimed by Lokugamage Don Davith, Medapotawa (tank) to be declared the property of the Crown under the Waste Lands Ordinances, Kongahamulaneyaya claimed by Kumbalgamage Don Peneris and others, Kongahamulaneyaya claimed by Kumbalgamage Don Peneris and others, Kongahamulaneyaya claimed by Kumbalgamage Don Peneris and others, Kongahamulaneyaya (reservation for road) to be declared the property of the Crown under the Waste Lands Ordinances, Indiketiyewatta (reservation for road) to be declared the property of the Crown under the Waste Lands Ordinances; on the south by the village limit of Walganeliya (the minor road from Tangalla to Wiraketiya); on the west by the village limit of Walganeliya, Indiketiyelebima (reservation for road) to be declared the property of the Crown under the Waste Lands Ordinances, a path, Ketangahawatta (reservation for road) to be declared the property of the Crown under the Waste Lands Ordinances, Dangahawatta (reservation for road) to be declared the property of the Crown under the Waste Lands Ordinances, Kadekoratuwa claimed by Lokugamage Don Davith, Kadekoratuwa (private), Ketakalagahakoratuwa (reservation for road) to be declared the property of the Crown under the Waste Lands Ordinances, Mukkanwaleralagedeniya to be declared the property of the Crown under the Waste Lands Ordinances, Paranawatta claimed by Lokugamage Don Andris, Paranawatta (reservation for road) to be declared the property of the Crown under the Waste Lands Ordinances, Ketiwassagahawatta (reservation for road) to be declared the property of the Crown under the Waste Lands Ordinances, Ketiwassagahawatta (reservation for road) to be declared the property of the Crown under the Waste Lands Ordinances, Ketiwassagahawatta (road reservation) leased from the Crown, a Gansabhawa road, Julehenekumbura claimed by Lokugamage Don Andris, Mailagahawatta (reservation for road) to be declared the property of the Crown under the Waste Lands Ordinances, Mailagahawatta (private), a village path, Lolugahawatta *alias* Keppitiyagahahena claimed by Ekanayaka Don Dines, Alutwatta claimed by Jayawardena Geeganakankanange Babappu, Keppitiyagahahena (reservation for road) to be declared the property of the Crown under the Waste Lands Ordinances, Karagahawatta (reservation for road) to be declared the property of the Crown under the Waste Lands Ordinances, Ketakalagahawatta (private), a path, Kongahawewa (tank) to be declared the property of the Crown under the Waste Lands Ordinances, Paranawatta *alias* Mahawatta to be declared the property of the Crown under the Waste Lands Ordinances, Paranawatta sold by the Crown (T. P. 340,181), Gurugewatta sold by the Crown (T. P. 331,416), Gurugewatta claimed by Walagoda Vidane Arachchige Don Lewis, Kandageruppa (private), T. P. 60,491.





Surveyor-General's Office,
Colombo, February 13, 1919.

Scale of 4 Chains to an Inch.

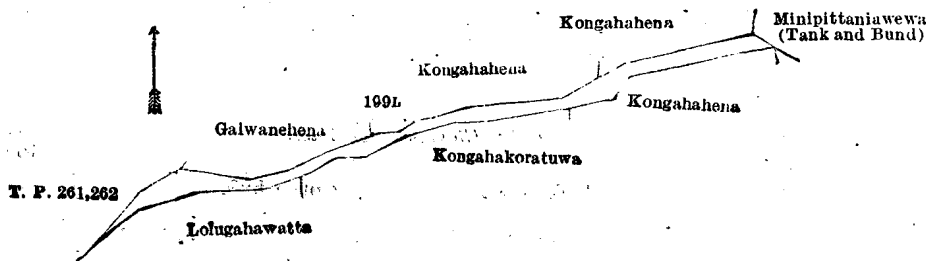
C. R. LUNDIE,
for Surveyor-General.

Lot. Name of Land.
199L Dewata (path)..

IV.—Block survey preliminary plan 290.

Extent, A. R. P.
0 1 26

and bounded as follows : on the north by Galwanehena claimed by Jayasekera Hettiarachchige Don Lewis, Kongahahena sold by Crown, Kongahahena sold by Crown ; on the east by Minipittaniawewa (tank and bund) to be declared the property of the Crown under the Waste Lands Ordinances ; on the south by Kongahahena sold by Crown, Kongahakoratuwa sold by Crown, Lolugahawatta sold by Crown ; on the west by T. P. 261,262.



Surveyor-General's Office,
Colombo, February 12, 1919.

Scale of 4 Chains to an Inch.

C. R. LUNDIE,
for Surveyor-General.

Lot. Name of Land.
200A Dewata (path)

V.—Block survey preliminary plan 290.

Extent, A. R. P.
0 0 16

and bounded as follows : on the north by Mukkangewatta sold by the Crown ; on the east by Daminiyagahakoratuwa sold by Crown, Karagahakoratuwa claimed by Vidana Kankanage Balappu ; on the south by Minipittanihena sold by Crown ; on the west by Milagahawatta alias Karagahakoratuwa sold by Crown, Mukkangewatta sold by Crown.



Surveyor-General's Office,
Colombo, February 12, 1919.

Scale of 4 Chains to an Inch.

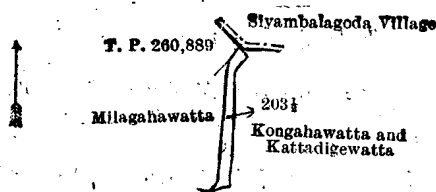
C. R. LUNDIE,
for Surveyor-General.

Lot. Name of Land.
203½ Dewata (path)..

VI.—Block survey preliminary plan 290.

Extent, A. R. P.
0 0 9

and bounded as follows : on the north by T. P. 260,889, the village limit of Siyambalagoda ; on the east by Kongahawatta and Kattadigewatta claimed by Siyambalagoda Merinchege Don Janis ; on the south by Kongahawatta and Kattadigewatta claimed by Siyambalagoda Merinchege Don Janis ; on the west by Milagahawatta claimed by Kitalamulagamage Dona Gimara, T. P. 260,889.



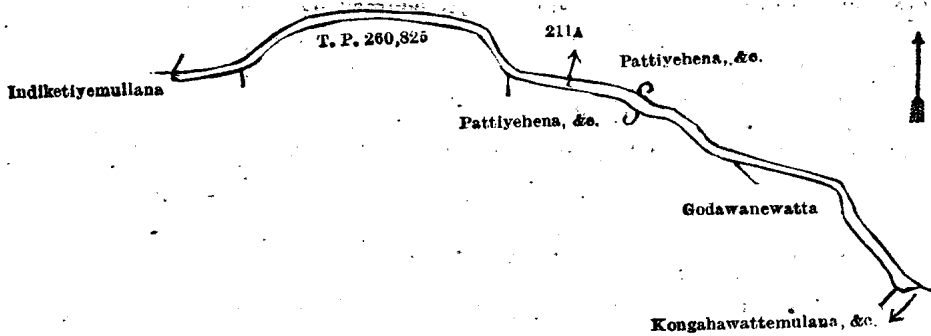
Surveyor-General's Office,
Colombo, February 12, 1919.

Scale of 4 Chains to an Inch.

C. R. LUNDIE,
for Surveyor-General.

Lot.	Name of Land.	VII.—Block survey preliminary plan 290.	Extent, A. R. P.
211A	Dewata (path)		0 1 7

and bounded as follows : on the north and east by Pattiyeheha, &c., claimed by Gamage Allis Appu and others ; on the south by Kongahawattumulana, &c., claimed by A. A. Sonedris and others, Godawanewatta claimed by Gamage Allis Appu, Pattiyeheha, &c., claimed by Gamage Allis Appu and others, T. P. 260,825 ; Indiketiyemullana claimed by A. G. L. Don Adrian and others ; on the west by Indiketiyemullana claimed by A. G. L. Don Adrian and others.



Surveyor-General's Office.
Colombo, February 12, 1919.

Scale of 4 Chains to an Inch.

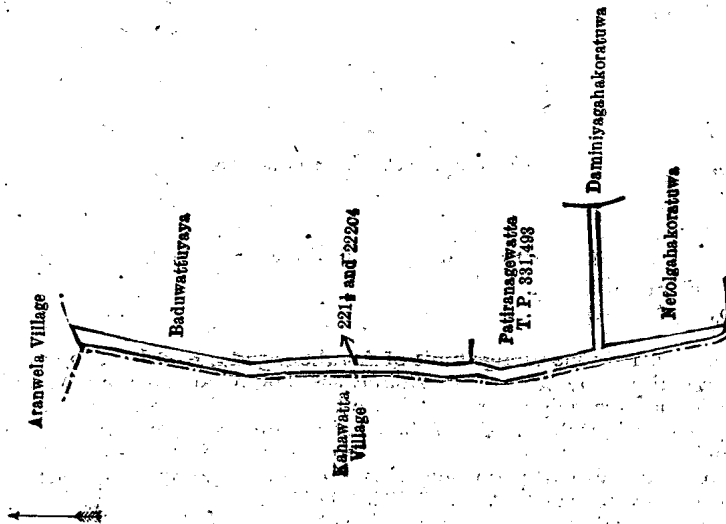
C. R. LUNDIE.
for Surveyor-General.

Lot.	Name of Land.	VIII.—Block survey preliminary plan 290.
221½	Gansabhawa road	
222c4	Dewata (path)	

Extent, A. R. P.
0 1 14
0 0 8

0 1 22

and bounded as follows : on the north by the village limit of Aranwela ; on the east by Baduwattuyaya claimed by Don Louis Ratnatunge and others, Patiranagewatta (T. P. 331,493), Daminiyagahakoratuwa sold by Crown, Netolghakoratuwa sold by Crown ; on the south and west by the village limit of Kahawatta.



Surveyor-General's Office.
Colombo, February 12, 1919.

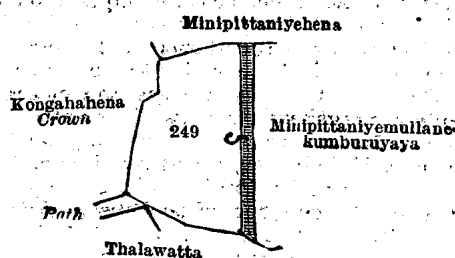
Scale of 4 Chains to an Inch.

C. R. LUNDIE.
for Surveyor-General.

Lot.	Name of Land.	IX.—Block survey preliminary plan 290.
249	Minipittaniawewa (tank and bund)	

Extent, A. R. P.
0 3 13

and bounded as follows : on the north by Minipittaniyehena sold by Crown ; on the east by Minipittaniyemullanekumburuyaya claimed by Sampo Obeysekera and others ; on the south by Thalawatta granted at half-improved value, a path ; on the west by a path, Kongahahena sold by the Crown.



Surveyor-General's Office.
Colombo, February 12, 1919.

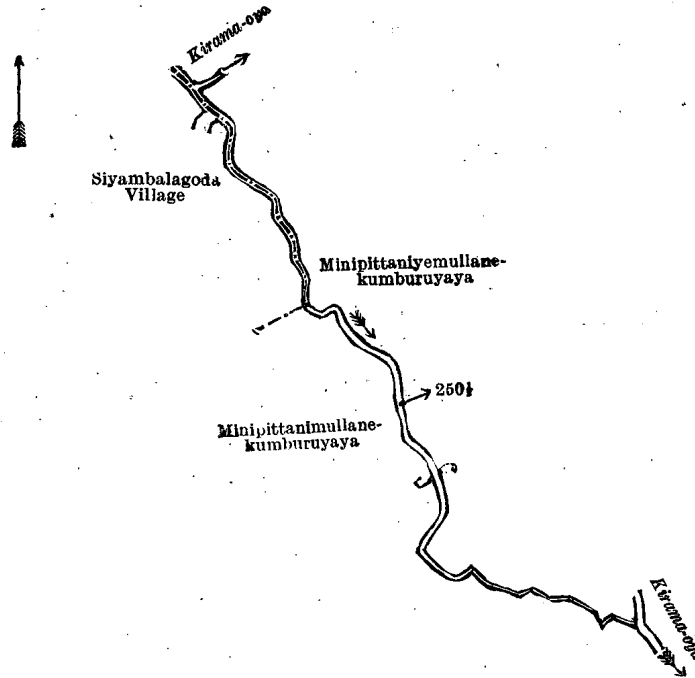
Scale of 4 Chains to an Inch.

C. R. LUNDIE.
for Surveyor-General.

X.—Block survey preliminary plan 290.

Lot.	Name of Land.	Extent, A. R. P.
250½	Water-course	1 0 16

and bounded as follows: on the north by the Kirama-oya; on the east by Minipittaniyemullanekumburuyaya claimed by Sampo Obeysekere and others, the Kirama-oya; on the south by Minipittanimullanekumburuyaya claimed by Sampo Obeysekera; on the west by Minipittanimullanekumburuyaya claimed by Sampo Obeysekera, the village limit of Siyambalagoda.



Surveyor-General's Office,
Colombo, February 12, 1919.

Scale of 16 Chains to an Inch.

C. R. LUNDIE,
for Surveyor-General.

XI.—Block survey preliminary plan 290.

Lot.	Name of Land.	Extent, A. R. P.
250½	Kirama-oya (stream)	9 3 31

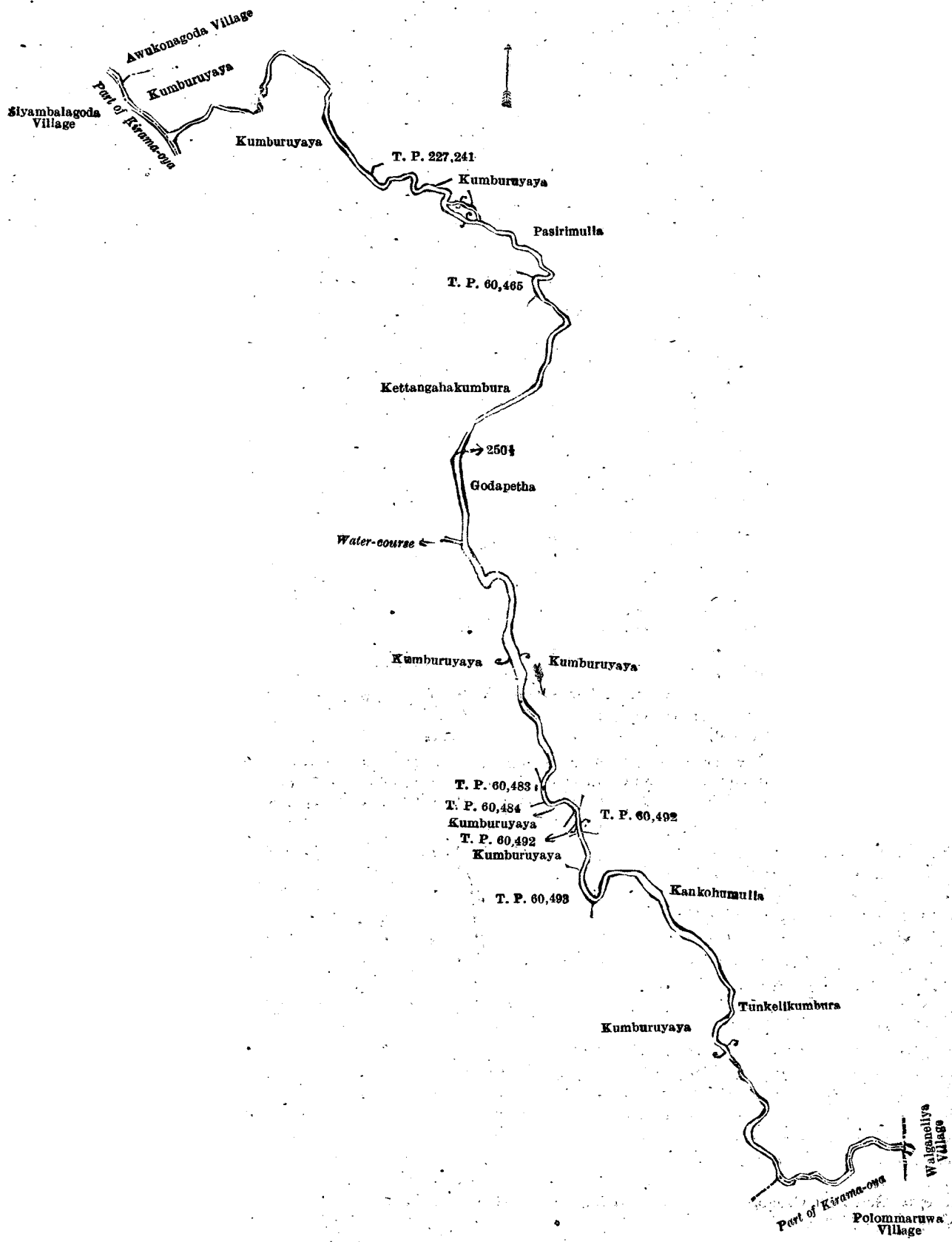
and bounded as follows: on the north by the village limit of Awukonagoda, Kumburuyaya (private), T. P. 227,241, Kumburuyaya (private), Pasirimulla claimed by Wiraratna Vidana Aratchige Don Bastian and others; on the east by Pasirimulla claimed by Wiraratna Vidana Aratchige Don Bastian and others, Godapetha claimed by Ahamadu Lebbe Usubu Lebbe and others, Kumburuyaya (private), T. P. 60,492, Kankohumulla claimed by Ana Lebbe Pakir Saibu, Tunkelikumbura claimed by Don Samel Wickramaratna and others, the village limit of Walganeliya; on the south by the village limit of Polommaruwa (part of Kirama-oya); on the west by Kumburuyaya (private), T. P. 60,493, Kumburuyaya (private), T. P. 60,492, Kumburuyaya (private), T. Ps. 60,484, 60,483, Kumburuyaya (private), water-course, Kettangahakumbura claimed by the heirs of Wiraratna Vidana Arachchige Davith and others, T. P. 60,465, Kumburuyaya (private), the village limit of Siyambalagoda (part of Kirama-oya).

[For Diagram see page 181.]

XII.—Block survey preliminary plan 290.

Lot.	Name of Land.	Extent, A. R. P.
268F	Gansabhawa path	1 3 34

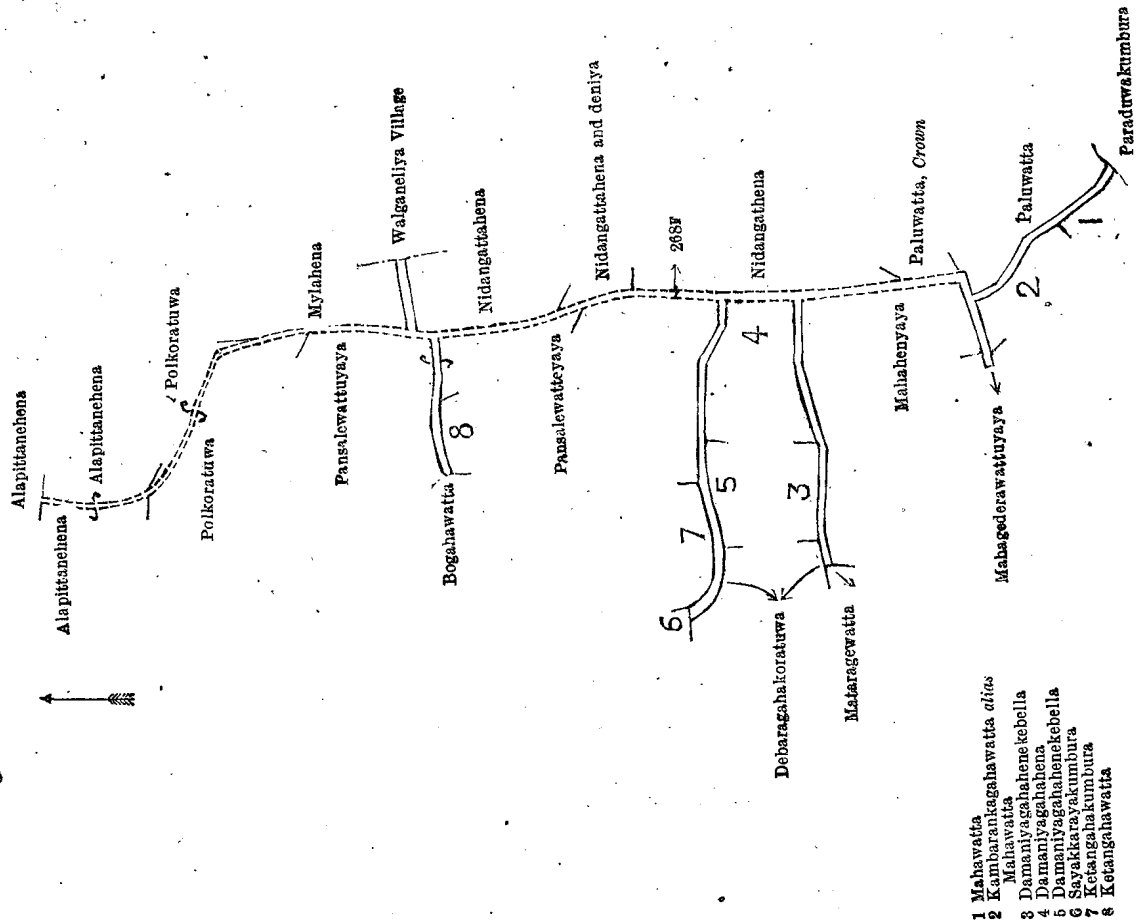
and bounded as follows: on the north by Alapittanehena sold by Crown; on the east by Alapittanehena sold by Crown, Polkoratuwa claimed by the trustees of Rankotmale temple, Mylahena claimed by ditto, the village limit of Walganeliya, Nidangattahena claimed by Don Samel Wickramaratna and others, Nidangattahena and deniya claimed by Don Samel Wickramaratna, Nidangathenasold by Crown, Paluwatta belonging to the Crown, Paluwatta claimed by Sumangala Priest and others, Paraduwakumbura claimed by Don Samel Wickramaratna and others; on the south by Mahawatta claimed by James Wickramaratna and others, Kambarankagahawatta alias Mahawatta claimed by Don Deonis and another, Mahagederawatuwaya claimed by Don Nikulas Wickramaratna and others; on the west by Mahagederawatuwaya claimed by Don Nikulas Wickramaratna and others, Mahahenyaya sold by Crown, Mataragewatta sold by Crown, Debaragahakoratuwa claimed by Rayigam korale Kodituwakkuge Don Thomis, Damaniyagahahenekebella claimed by Hewagamage Babun, Damaniyagahahena sold by Crown, Damaniyagahahenekebella claimed by Hewagamage Babun, Debaragahakoratuwa claimed by Rayigam korale Kodituwakkuge Don Thomis, Sayakkarayakumbura claimed by Puwakdandaweguruge Don Janis, Ketangahakumbura claimed by Rayigam korale Kodituwakkuge Don Pedris, Pansalewatteyaya claimed by the trustees of Rankotmale vihare and others, Ketangahawatta claimed by Amarasinhewage Mittho and others, Bogahawatta sold by Crown, Pansalewatteyaya claimed by the trustees of Rankotmale vihare and others, Polkoratuwa claimed by the trustees of Rankotmale temple, Alapittanehena sold by Crown.



Surveyor-General's Office,
Colombo, February 12, 1919.

Scale of 16 Chains to an Inch.

G. R. LUNDIE,
for Surveyor-General.



Surveyor-General's Office,
Colombo, February 12, 1919.

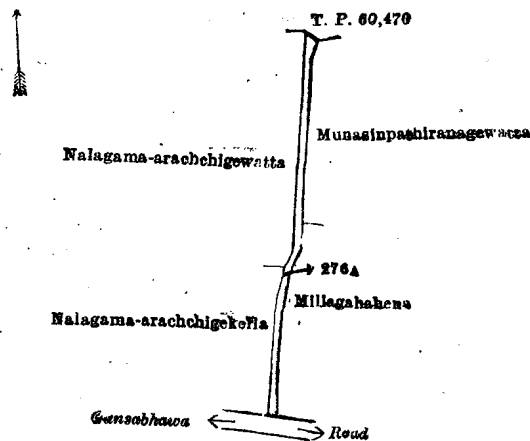
Scale of 8 Chains to an Inch.

C. R. LUNDIE,
for Surveyor-General.

XIII.—Block survey preliminary plan 290.

Lot.	Name of Land.	Extent, A. R. P.
276A	Dewata (path)	0 0 18

and bounded as follows : on the north by T. P. 60,470 ; on the east by Munasinpatiranagewatta sold by Crown, Millagahahena claimed by Don Andris Amarasekera ; on the south by the Gansabhawa road ; on the west by Nalagama-arachchigekella sold by Crown, Nalagama-arachchigewatta claimed by Don Dias Rajapakse, Police Officer.



Surveyor-General's Office,
Colombo, February 12, 1919.

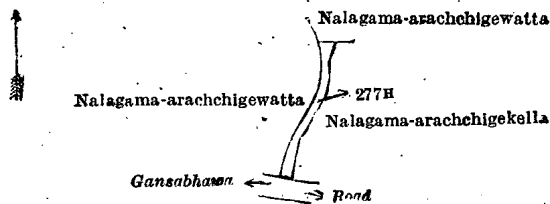
Scale of 4 Chains to an Inch.

C. R. LUNDIE,
for Surveyor-General.

XIV.—Block survey preliminary plan 290.

Lot.	Name of Land.	Extent, A. R. P.
277H	Dewata (path)	0 0 8

and bounded as follows : on the north by Nalagama-arachchigewatta claimed by Don Dias Rajapakse, Police Officer ; on the east by Nalagama-arachchigekella sold by Crown ; on the south by a Gansabhawa road ; on the west by Nalagama-arachchigewatta sold by Crown.



Surveyor-General's Office,
Colombo, February 12, 1919.

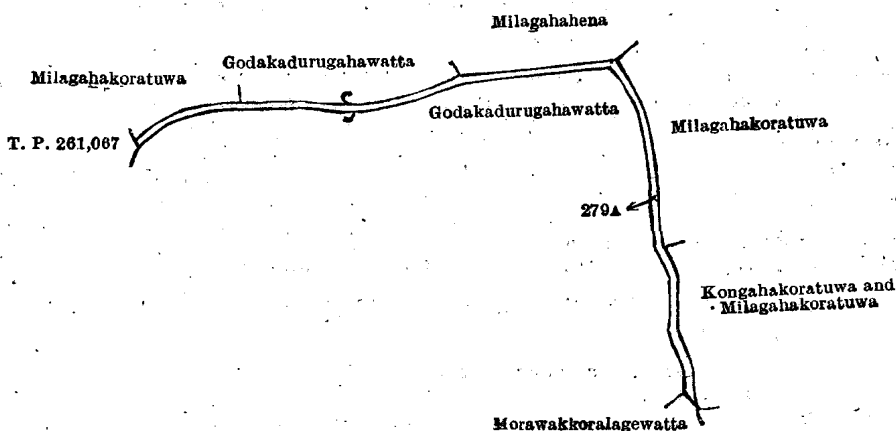
Scale of 4 Chains to an Inch.

C. R. LUNDIE,
for Surveyor-General.

XV.—Block survey preliminary plan 290.

Lot.	Name of Land.	Extent, A. R. P.
279A	Dewata (path)	0 0 34

and bounded as follows : on the north by Milagahakoratuwa sold by the Crown, Godakadurugahawatta claimed by Hettigamage Nicholas, Milagahahena sold by the Crown ; on the east by Milagahakoratuwa sold by the Crown, Kongahakoratuwa and Milagahakoratuwa sold by the Crown ; on the south by Morawakkoralagewatta claimed by Willaddara pansala, Godakadurugahawatta claimed by Hettigamage Nicholas ; on the west by T. P. 261,067.



Surveyor-General's Office,
Colombo, February 12, 1919.

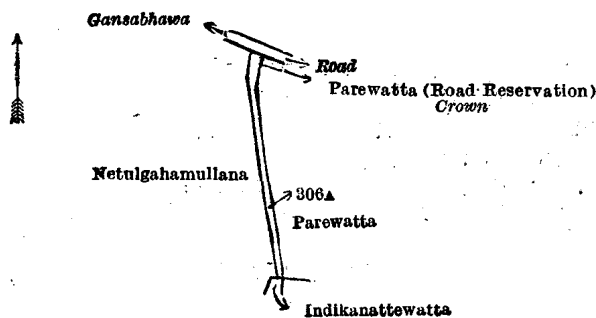
Scale of 4 Chains to an Inch.

C. R. LUNDIE,
for Surveyor-General.

XVI.—Block survey preliminary plan 290.

Lot.	Path	Name of Land.	Extent, A. R. P.
306A	Path		0 0 14

and bounded as follows : on the north by the Gansabhawa road ; on the east by Parewatta (road reservation) to be declared the property of the Crown under the Waste Lands Ordinances, Parewatta (private) ; on the south by Indikanattewatta claimed by Kankanarachchige Disanappu ; on the west by Netulgahamullana claimed by Wickramasekera Hellege Nikulashamy and others.



Surveyor-General's Office,
Colombo, February 12, 1919.

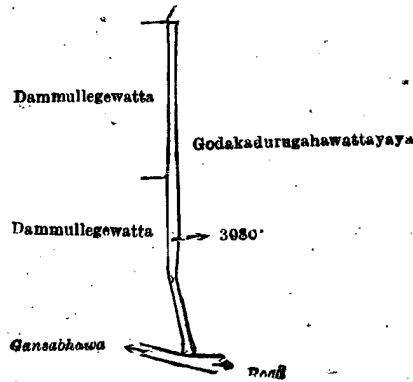
Scale of 4 Chains to an Inch.

C. R. LUNDIE,
for Surveyor-General.

XVII.—Block survey preliminary plan 290.

Lot.	Name of Land.	Extent, A. R. P.
308c	Dewata (path)	0 0 20

and bounded as follows : on the north and east by Godakadurugahawatuyaya claimed by Wickramasekera Hillage Don Mathes and others ; on the south by the Gansabhawa road ; on the west by Damullegewatta claimed by Willaddara pansala.



Surveyor-General's Office,
Colombo, February 12, 1919.

Scale of 4 Chains to an Inch.

C. R. LUNDIE,
for Surveyor-General.

XVIII.—Block survey preliminary plan 290.

Lot.	Name of Land.	Extent, A. R. P.	Lot.	Name of Land.	Extent, A. R. P.
346½	Gansabhawa road	0 0 36	351½	Reservation for road	0 0 8
348½	Do.	0 1 5			
349½	Do.	1 0 15			1 2 24

and bounded as follows: on the north by the Gansabhawa road, Minipittaniyamullanekumburuyaya claimed by Sampo Obeysekera and others, Medahena and Mahahena (old path) to be declared the property of the Crown under the Waste Lands Ordinances, T. P. 133,874; on the east by T. P. 133,874, Galwanehena claimed by Don Dias Rajapaksa, T. P. 133,873, old path (private), T. P. 133,875, T. P. 133,873, Kongahawattuyaya (private), Kongahawatta sold by Crown, Hikgahakoratuwa sold by Crown, T. P. 218,100, the village limit of Polommaruwa; on the south by the village limit of Polommaruwa; on the west by the village limit of Sitanamaluwa, T. P. 133,875, Medahena and Mahahena (old path) to be declared the property of the Crown under the Waste Lands Ordinances, Galwanehena claimed by Don Dias Rajapakse, T. P. 133,874, Medahena and Mahahena (old path) to be declared the property of the Crown under the Waste Lands Ordinances, Minipittaniyamullanekumburuyaya claimed by Sampo Obeysekera and others.

[For Diagram see page 185.]

XIX.—Block survey preliminary plan 290.

Lot.	Name of Land.	Extent, A. R. P.
312A	Dewata (path)	0 0 14

and bounded as follows: on the north by the Gansabhawa road; on the east by Kadurugahawattuyaya claimed by K. A. Andris and others; on the south by Indimulana, &c., claimed by the Willaddara pansala and others; on the west by Indimulanatmaga (T. P. 331,206).



Surveyor-General's Office,
Colombo, February 12, 1919.

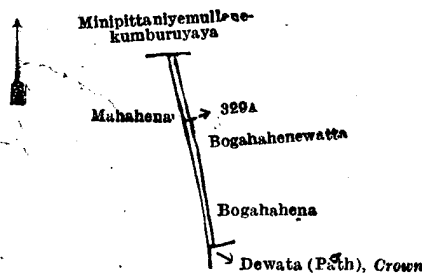
Scale of 4 Chains to an Inch.

C. R. LUNDIE,
for Surveyor-General.

XX.—Block survey preliminary plan 290.

Lot.	Name of Land.	Extent, A. R. P.
329A	Dewata (path)	0 0 9

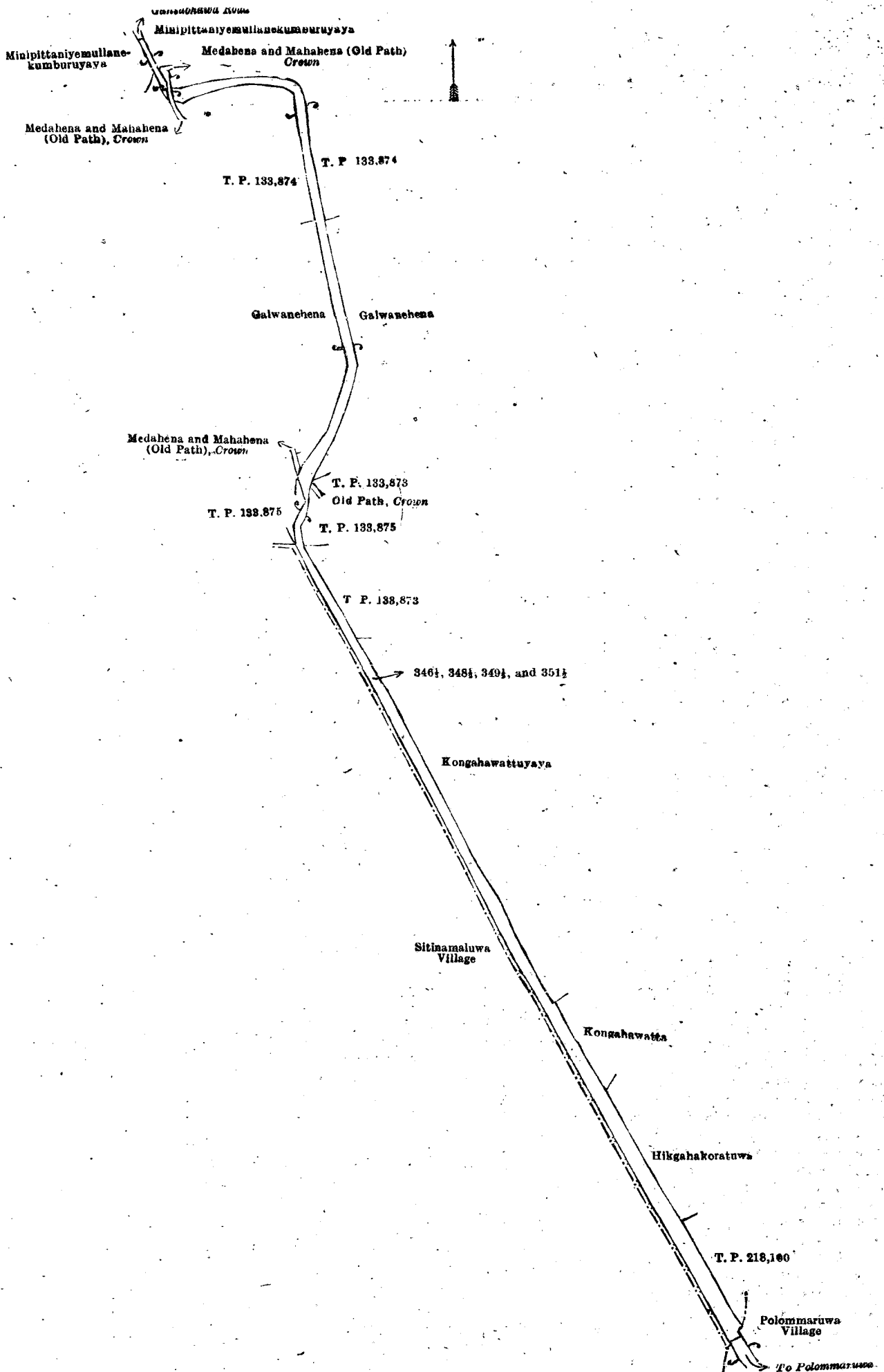
and bounded as follows: on the north by Minipittaniyamullanekumburuyaya claimed by Sampo Obeysekere and others on the east by Bogahahenewatta claimed by Jayasekera Hettiarachchige Sadirishamy, Bogahahena (private); on the south by dewata (path) belonging to the Crown; on the west by Mahahena sold by Crown.



Surveyor-General's Office,
Colombo, February 12, 1919.

Scale of 4 Chains to an Inch.

C. R. LUNDIE,
for Surveyor-General.



Surveyor-General's Office,
Colombo, February 12, 1919.

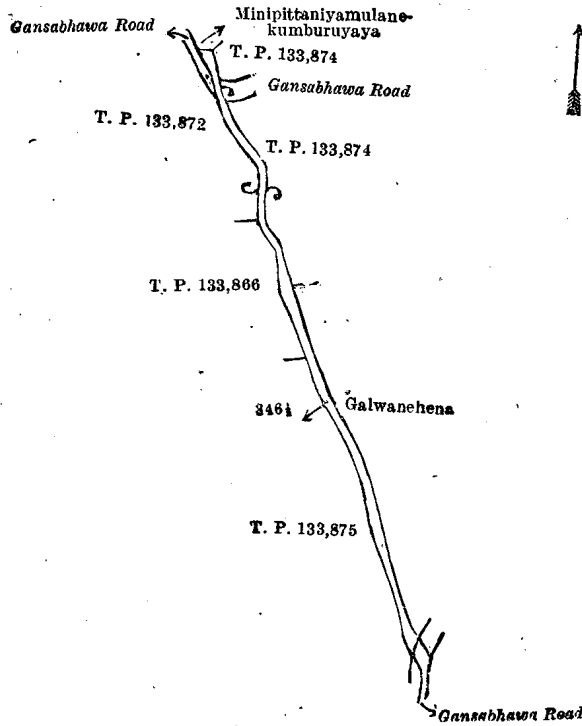
Scale of 4 Chains to an Inch.

C. R. LUNDIE,
for Surveyor-General.

XXI.—Block survey preliminary plan 290.

Lot.	Name of Land.	Extent, A. R. P.
346½	Medahena and Mahahena (old path)	0 0 29

and bounded as follows: on the north by the Gansabhawa road, Minipittaniyemulanekumburuyaya claimed by Sampo Obeysekera and others; on the east by T. P. 133,874, a Gansabhawa road, T. P. 133,874, Galwanehena transferred to Government by Rajapakse Munasin Patirana, Police Officer; on the south by the Gansabhawa road; on the west by T. P. 133,875, T. P. 133,876, T. P. 133,872.



Surveyor-General's Office,
Colombo, February 12, 1919.

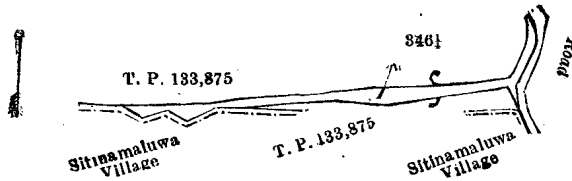
Scale of 4 Chains to an Inch.

C. R. LUNDIE,
for Surveyor-General.

XXII.—Block survey preliminary plan 290.

Lot.	Name of Land.	Extent, A. R. P.
346¼	Gansabhawa road	0 0 32

and bounded as follows: on the north by T. P. 133,875; on the east by a road; on the south by the village limit of Sitinamaluwa, T. P. 133,875, the village limit of Sitinamaluwa; on the west by the village limit of Sitinamaluwa, T. P. 133,875.



Surveyor-General's Office,
Colombo, February 12, 1919.

Scale of 4 Chains to an Inch.

C. R. LUNDIE,
for Surveyor-General.

XXIII.—Block survey preliminary plan 290.

Lot.	Name of Land	Extent, A. R. P.	Lot.	Name of Land.	Extent, A. R. P.
222c3	Nindamandiya (reservation for road)	0 0 35	307k	Parewatta (reservation for road)	0 0 14
273½	Gansabhawa road	5 0 6	319c	Lolugahawatta (do.)	0 0 13
277g	Welihena (reservation for road)	0 0 7			
304b	Karaunnewatta (do.)	0 0 22			
307h	Lolugahawatta (do.)	0 0 12			5 2 29

and bounded as follows: on the north by Bogahahena sold by Crown, Godellehena sold by Crown, Godellehena sold by Crown, Hamasjule-ara claimed by Ilukmulle Kodituwakkuge Appu, T. P. 260,855, reservation for road belonging to the Crown, Milaghamandiyawatta claimed by Liyangamakankanange Sidaranhamy, Netulgahamullana claimed by Wickramasekera Hellege Nikulashamy and others, Netolgahawatta claimed by Hattasinarachchige Don Bastian, Netolgahawatta claimed by Wickremasekera Hellege Appu and others, Netolgahawatta claimed by Kankananarachchige Babunappu, Dammullegewatta claimed by the trustees of Willaddara pansala, a path, Godakadurugahawattuyaya claimed by Wickremasekera Heelage Don Mathes and another, Godakadurugahawatta claimed by W. H. Don Mathes, Godakadurugahawattamulana claimed by K. A. Andris and others, Kadurugahawattuyaya claimed by ditto, Diganwalekumbura claimed by Wickramasekera Heelage Girigoris and others, T. P. 247,537, Lolugahawatta sold by the Crown, Lolugahawatta claimed by Kankananhillege Babunhamy, Lolugahawatta sold by the Crown, Ketangahahena claimed by Jayasekerage Dingihamy, Gansabhawa road, Ketangahahena sold by Crown, Ketangahawatta sold by Crown, Millagahawatta claimed by Samarasinachchige Babunhamy, Mahahena claimed by Hewawalgamage Punchiappu, Mahahena declared to be the property of the Crown under the Waste Lands Ordinances, T. P. 261,263, T. P. 260,991, Nala ama-arachchigewatta sold by Crown,

a path, Nalagama-arachchigekella sold by Crown, a path, Millagahahena claimed by Don Andris Amarasekera, Millagahawatta (road reservation) claimed by S. Obeysekera, Walawwewatteyaya claimed by ditto and others; on the east by Walawwewatteyaya claimed by S. Obeysekera and others, Minipittaniyemullanekumburuyaya claimed by ditto, T. P. 60,487, Minipittaniyemullanekumburuyaya claimed by Sampo Obeysekera and others; on the south by the Gansabhawa road, Minipittaniyemullanekumburuyaya claimed by Sampo Obeysekera and others, Walawwewattuyaya claimed by ditto, Alakoratuwa sold by the Crown, Alakoratuwa sold by the Crown, a path, Lolugahawatta sold by the Crown, Ingini-gahakoratuwa claimed by Lokuhewagamage Dingi Appu and others, Siyambalagahawattayaya sold by the Crown, Dalugahawattuyaya claimed by Don Andris Ruwanpatirana and others, Mitigahawatta claimed by Kankananellege Don Andris, Kudamullehena claimed by Samarasingamachchige Don Andris, Vel-Vidane, and another, Kudamullehena sold by the Crown, Kudamullehena sold by the Crown, Wiladdara Pansalawatta claimed by the trustees of Wiladdara temple, Wiladdara Pansalopinwatta claimed by ditto, Mahamullewatta claimed by Kankananellege Babunhamy, Mahamullewatta sold by the Crown, Kongahawatta claimed by Wickramasekera Heelege Dingihamy, Kadurugahawattuyaya claimed by K. A. Andris and others, a path, Indimullaneatmaga sold by the Crown, Indimullane watta claimed by Kankananellege Babunhamy and others, Lolugahawatta claimed by Wickramasekera Hellege Don Davith, Parewatta claimed by Don Dias Rajapakse and others, a path, Netulgahamullana claimed by Wickremasekera Heelege Nikulashamy and others, Mudiyansegewatta claimed by the Wiladdara temple, Godawanewatta claimed by Wickramasekera Hellege Nikulashamy, Godawanewatta claimed by Vitarana-achchige Japishamy, T. P. 247,535, T. P. 257,839, Uyangodagewatta, T. P. 257,839, Ambagahawatta *alias* Moderawanegewatta claimed by the Wiladdara temple, Ambagahawatta claimed by ditto and another, Panwalemullana claimed by Hakmanakodituwakkuge Singho Appu, the village limit of Puwakkandawa; on the west by the village limit of Kahawatta.

[For Diagram see page 188.]

Order under Section 4, Sub-section (1), of "The Waste Lands Ordinances of 1897, 1899, 1900, and 1903," declaring Lands to be Crown Property.

In the matter of the lands commonly called or known as Nagahalanda (reservation for Hikgahahene-dola) and Udumullelanda (reservation for footpath), situate in the village of Welikanna, in Udugaha pattuwa of Hewagam korale, in the Colombo District of the Western Province, and of "The Waste Lands Ordinances of 1897, 1899, 1900, and 1903."

WHEREAS in pursuance of section 1 of the said Ordinances it was duly notified on the 24th day of June, 1921, that if no claim to the lands commonly called or known as Nagahalanda (reservation for Hikgahahene-dola) and Udumullelanda (reservation for footpath), situate in the village of Welikanna, in Udugaha pattuwa of Hewagam korale, in the Colombo District of the Western Province, containing in extent 2 acres 3 roods and 2 perches, and shown as lots 14, 15, and 9 in preliminary plan 17,165 as described in the annexed diagrams therefrom, was made to the Assistant Government Agent of the Colombo and Negombo Districts, within the period of three months from the date specified in such notice, such lands would be declared the property of the Crown, and dealt with on account of the Crown (*vide* Notice No. 7,902):

And whereas Kaluhakuruge Tegisa of Welikanna made claim thereto, and whereas the said claimant has withdrawn his claim to the said lands, I, Cyril Leonard Wickremesinghe, Additional Assistant Government Agent of the Colombo District, under and by virtue of the powers vested in me in that behalf by section 4 of the said Ordinances, do hereby on this 25th day of October, 1921, order and declare, under section 4, sub-section (1), of the said Ordinances, that the said lands, as more fully described herein below, are the property of the Crown.

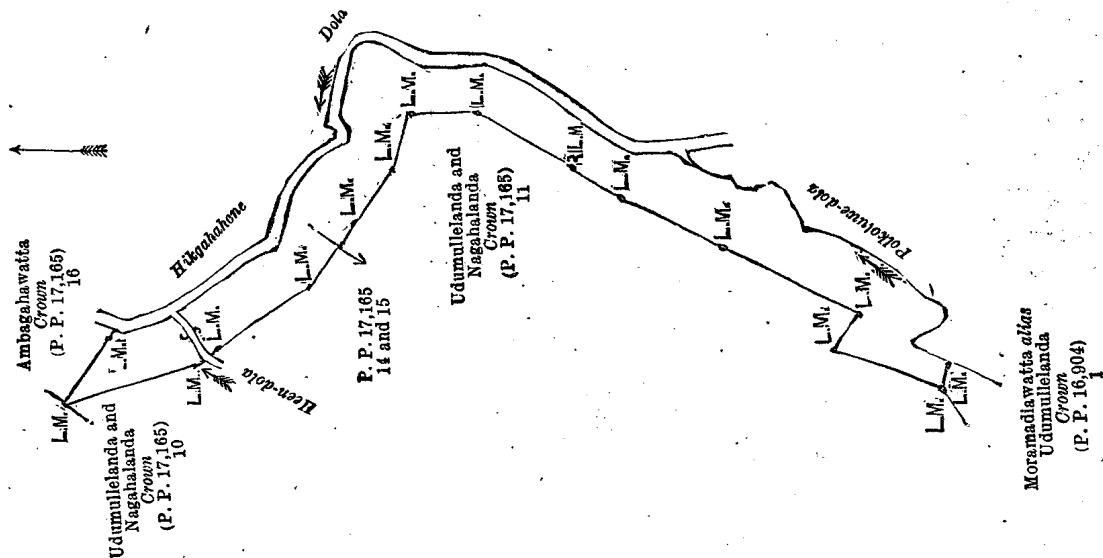
Description of the Lands referred to.

The following lots situated in the village of Welikanna, in Udugaha pattuwa of the Hewagam korale, in the Colombo District of the Western Province, as described in the annexed diagrams:—

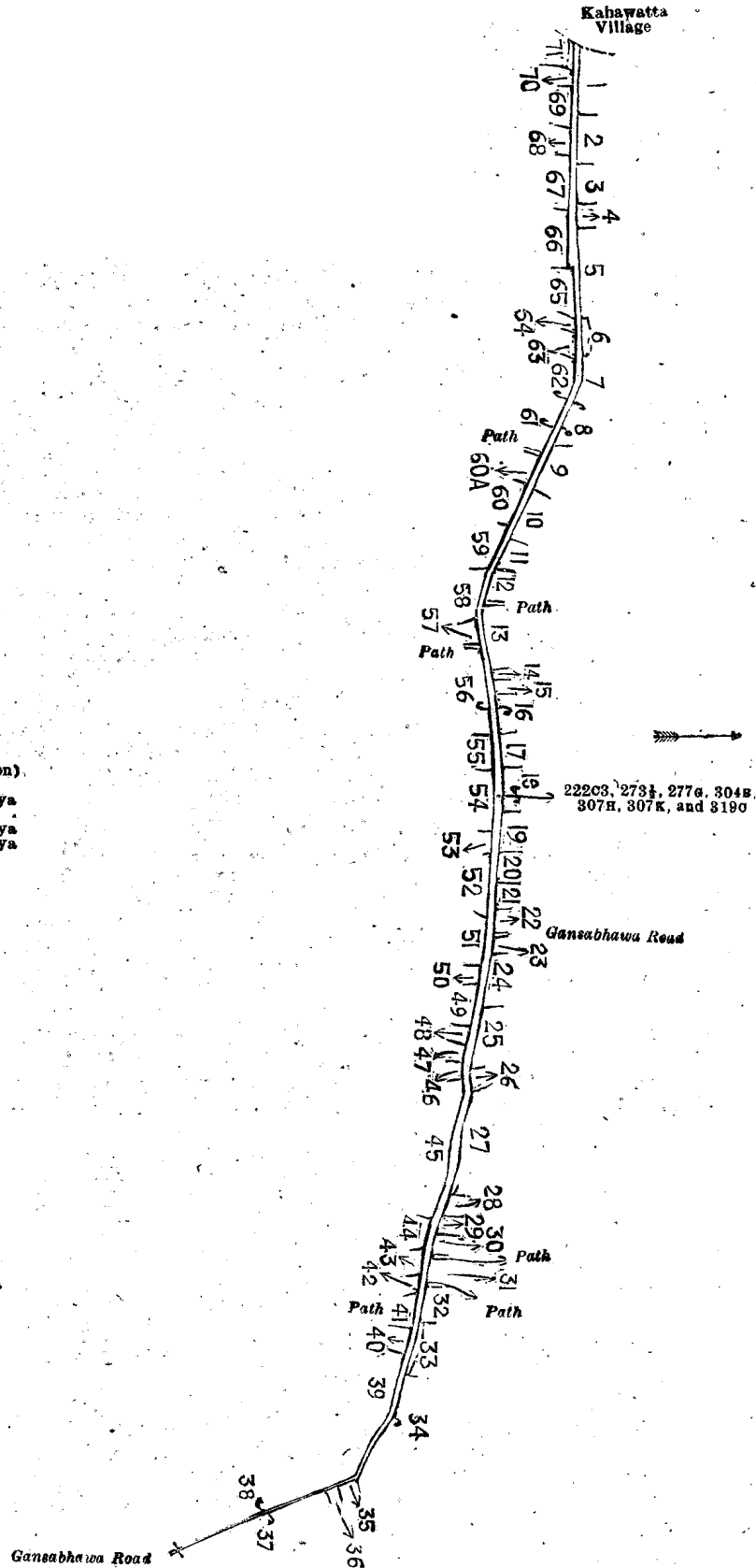
L.—Preliminary plan 17,165.

Lot.	Name of Land.	Extent, A. R. P.
14	Nagahalanda (reservation for Hikgahahene-dola)	2 1 26
15	Do. (do.)	0 0 38
		<u>2 2 24</u>

and bounded as follows: on the north-east by Ambagahawatta claimed by the Crown (P. P. 17,165/16) and Hikgahahene-dola; on the south-east by Hikgahahene-dola and Polkotuwe-dola; on the south by Moramandiawatta *alias* Udumullelanda claimed by the Crown (P. P. 16,904/1); and on the west by Udumullelanda and Nagahalanda claimed by the Crown (P. P. 17,165/11), Heen-dola and Udumullelanda and Nagahalanda claimed by the Crown (P. P. 17,165/10).



- 1 Bogahahena
- 2 Godellehena
- 3 Godellehena
- 4 Hamasjulesa
- 5 T. P. 260,855
- 6 Reservation for Road, Crown
- 7 Milagahamandiyawatta
- 8 Netulgahamullana
- 9 Netulgahawatta
- 10 Netulgahawatta
- 11 Netulgahawatta
- 12 Dammullegeawatta
- 13 Godakadurugahawattuyaya
- 14 Godakadurugahawatta
- 15 Godakadurugahawattamullana
- 16 Kadurugahawattuyaya
- 17 Diganwakumbura
- 18 T. P. 247,537
- 19 Lolugahawatta
- 20 Lolugahawatta
- 21 Lolugahawatta
- 22 Ketangahahena
- 23 Ketangahahena
- 24 Ketangahahawatta
- 25 Mailagahawatta
- 26 Mahahena
- 27 Mahahena, Crown
- 28 T. P. 261,263
- 29 T. P. 260,991
- 30 Nalagama-arachchigewatta
- 31 Nalagama-arachchigekella
- 32 Millagahahena
- 33 Millagahahawatta (Road Reservation)
- 34 Walawwewatteyaya
- 35 Minipittaniyemullane-kumburuyaya
- 36 T. P. 60,487
- 37 Minipittaniyemullane-kumburuyaya
- 38 Minipittaniyemullane-kumburuyaya
- 39 Walawwewatteyaya
- 40 Alakoratuwa
- 41 Alakoratuwa
- 42 Lolugahawatta
- 43 Inginigahakoratuwa
- 44 Siyambalagahawattayaya
- 45 Dalugahawattuyaya
- 46 Mitigahawatta
- 47 Kudamullehena
- 48 Kudamullehena
- 49 Kudamullehena
- 50 Wiladderapansalawatta
- 51 Wiladderapansalepinwatta
- 52 Wiladderapansalepinwatta
- 53 Mahamullewatta
- 54 Mahamullewatta
- 55 Kongahawatta
- 56 Kadurugahawattuyaya
- 57 Indimulanewatta
- 58 Indimulanewatta
- 59 Lolugahawatta
- 60 Parewatta
- 60A Parewatta
- 61 Netulgahamullana
- 62 Mudiyansegeawatta
- 63 Godawanewatta
- 64 Godawanewatta
- 65 Godawanewatta
- 66 T. P. 247,535
- 67 T. P. 257,339, Oyangodageawatta
- 68 Ambagahawatta alias Modera-
- 69 Ambagahawatta
- 70 Panwasemullana
- 71 Puwakdandawa Vmlaze



Surveyor-General's Office,
Colombo, February 12, 1919.

Scale of 16 Chains to an Inch.

C. R. LUNDIE,
for Surveyor-General.

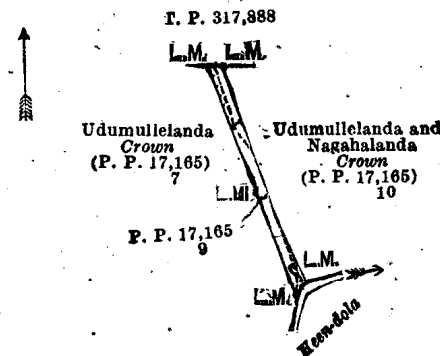
November 8, 1921.

M. M. WEDDERBURN,
Special Officer.

II.—Preliminary plan 17,165.

Lot.	Name of Land.	Extent, A. R. P.
9	Udumullelanda (reservation for footpath)	0 0 18

and bounded as follows : on the north by land depicted in title plan No. 317,888 ; on the east by Udumullelanda and Nagahalanda claimed by the Crown (P. P. 17,165/10) ; on the south by Heen-dola ; and on the west by Udumullelanda claimed by the Crown (P. P. 17,165/7).



Surveyor-General's Office,
Colombo, August 14, 1920.

Scale of 4 Chains to an Inch.

C. H. VINCE,
for Surveyor-General.

October 25, 1921.

C. L. WICKREMESINGHE,
Additional Assistant Government Agent.

Order under Section 4, Sub-section (1), of "The Waste Lands Ordinances of 1897, 1899, 1900, and 1903," admitting Land to be Private Property.

In the matter of the land commonly called or known as Kiralawelkatuwahena, situate in the village of Embilipitiya, in the Diyapotagam pattu of Kolonna korale of the Ratnapura District, in the Province of Sabaragamuwa, and of "The Waste Lands Ordinances of 1897, 1899, 1900, and 1903."

WHEREAS in pursuance of section 1 of the said Ordinances it was duly notified on the 19th day of June, 1914, that if no claim to the land commonly called or known as Kiralawelkatuwahena, situate in the village of Embilipitiya, in the Diyapotagam pattu of Kolonna korale in Ratnapura District, in the Province of Sabaragamuwa, containing in extent 325 acres, and shown as lot 302A in preliminary plan 358 as described in the annexed diagram, was made to the Government Agent of the Province of Sabaragamuwa, within the period of three months from the date specified in such notice, such land would be declared the property of the Crown, and dealt with on account of the Crown (*vide* Notice No. 5,237) :

And whereas (1) Wijekoon Disanayaka Samuel-Mabarana and (2) Hatiringe Davith Appuhamy made claim thereto, and Baxandall Constantine, Government Agent of the Province of Sabaragamuwa, made due inquiry into such claim ; I, Humphrey William Codrington, Government Agent of the Province of Sabaragamuwa, with the consent of His Excellency the Governor, do hereby in pursuance of the agreement dated the 4th day of November, 1917, admit the claim of the said claimants to the said land as more fully described herein below, under section 4, sub-section (1), of the said Ordinances.

Description of the Lands referred to.

The following lot situated in the village of Embilipitiya, in the Diyapotagam pattu of Kolonna Korale, in the Ratnapura District of the Province of Sabaragamuwa, as described in the annexed diagram :—

Preliminary plan 358.

Lot.	Name of Land.	Extent, A. R. P.
302A	Kiralawelkatuwahena	325 0 0

and bounded as follows : on the north by Kiralawelkatuwahena to be declared the property of the Crown under the Waste Lands Ordinances (P. P. 358/302) ; on the east by Welapatayayehena, Liyanagegamahena, Wirahingamahena to be declared the property of the Crown under the Waste Lands Ordinances (P. P. 358/305) ; on the south by Kiralawelkatuwahena to be declared the property of the Crown under the Waste Lands Ordinances (P. P. 358/302) ; on the west by Pataswalagoda-hena claimed by Mabarana Korala (P. P. 358/299).

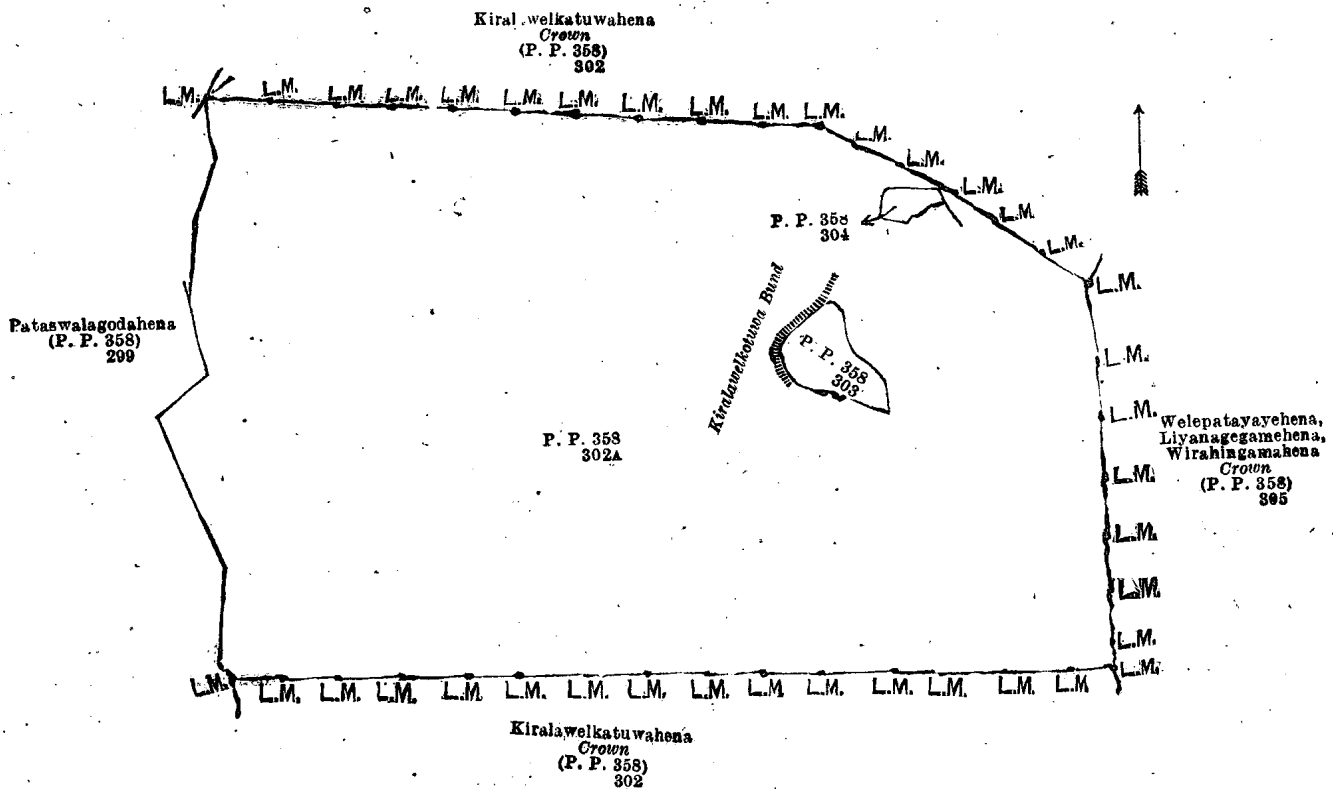
NOTE.—The following lots lying within the above-mentioned boundaries are excluded from this order, and their aggregate acreage of 5 acres and 19 perches, is not included in the acreage of 325 acres given above :—

Preliminary plan 358.

Lot.	Name of Land.	Extent, A. R. P.
303	Kiralawelkatuwa, Kongahakumbura	4 0 10
304	Kiralawelkatuwaparawatta	1 0 9

5 0 19

C 5



Surveyor-General's Office,
Colombo, September 1, 1921.

Scale of 16 Chains to an Inch.

C. H. VINCE,
for Surveyor-General.

October 31, 1921.

H. W. CODRINGTON,
Government Agent.

LAND SALES IN THE WESTERN PROVINCE.

No. 3,333, W. P.—The Assistant Government Agent, Kalutara District, will on Monday, April 3, 1922, at 10 A.M., at his office in the Kalutara Kachcheri, put up to auction, for sale, lease, or settlement, or will otherwise dispose of, the under-mentioned portions of Crown land, in accordance with the regulations of Government regarding land sales. Twenty-eight allotments of land situated in the Kalutara and Panadure totamunes divisions of the Kalutara District of the Western Province.

Lot.	Name of Land.	Name of Applicant.	Description.	Extent.	
				A.	R. P.
Preliminary plan 15,189. Village—Panapitiya, Waskadubadda. Claimant—Purchased by Mr. S. A. Senaratne (not paid for):					
4428	Damminneowita ..	B. Peiris ..	Owita ..	1	1 22
Preliminary plan 17,294. Village—Panapitiya, Waskadubadda. Claimant—W. Seneris Appu.					
2	Watakeiyakumbureowita Crown Chena ..	0	0 15
3	Oruwamageowita Crown Rubber and yams ..	0	3 21
4	Oruwamageowita Crown Paddy ..	0	1 30
5	Oruwamageowita Crown Paddy ..	0	2 36
6	Oruwamageowita Crown New clearing ..	0	0 6
7	Oruwamageowita Crown Paddy ..	0	0 34
Preliminary plan 14,514. Village—Bombuwala, Kalutarabadda. Claimants—S. Pedris Fernando and others.					
1610	Keragalakanda or Puhuwalakanda Crown Rubber ..	0	1 32
Preliminary plan 16,804. Village—Koholana, Kalutarabadda. Claimants—J. Babbu Sinno and others.					
6	Adikarigodawatta Crown Coconut and jak ..	0	2 26
Preliminary plan 17,361. Village—Malēgoda, Paiyagalbadda. Claimants—L. Aron Appuhamy and others.					
1	Potukumbureihalakattiya D. Bastian Appuhamy Owita ..	0	0 30
Preliminary plan 17,418. Village—Nagoda, Kalutarabadda. Claimants—K. Haramanis Fernando and another.					
1	Galassekele Crown Low jungle and a mud hut ..	0	1 35
2	Galassewatta do. Coconut and jak ..	0	0 37
3	Galasseudumulla alias Daninbagahaudumulla do. Low jungle and a hut ..	0	0 30
4	Galassewatta do. Garden ..	1	2 9

Lot.	Name of Land.	Name of Applicant.	Description.	Claimant—	Extent.	
					A. R. P.	
Preliminary plan 17,467. Village—Paraduwa, Waskadubadda. Claimant—Crown.						
1	Kanuketiyegodella <i>alias</i> Kanuketiyegoda- owita or Gorakagaha-asweddumegodella	D. R. Tennakoon	Paddy field	..	2	0 39
2	Tuduwewala	do.	Water-hole	..	0	2 29
3	Do.	do.	Paddy field	..	1	0 39
4	Do.	do.	do.	..	0	1 19
Preliminary plan 17,501. Village—Pannila, Beruwalbadda. Claimant—Crown.						
1	Elaketeowita	K. Don Covis Appuhamy.	Low jungle	..	0	1 38
Preliminary plan 17,556. Village—Wanahingoda, Beruwalbadda. Claimant—Crown.						
2	Millagah kele	J. P. Wijeratne	Low jungle	..	0	3 12
Preliminary plan 17,294. Village—Panapitiya, Waskadubadda. Claimant—Crown.						
1	Wetakeiyakumburaowita	Crown	Reservation for road	..	0	0 2*
8	Oruwamageowita	do.	Reservation for cart track	..	0	0 26*
Preliminary plan 16,804. Village—Koholana, Kalutarabadda. Claimant—Crown.						
1	Adikarigodakanda	H. Jamis Sinno	Jungle (to be reserved)	..	1	3 14*
5	Do.	J. Carolis Sinno and another	do.	..	2	0 26
4	Do.	Crown	Reservation for right of way	..	0	0 23*
Preliminary plan 17,501. Village—Panwila, Beruwalbadda. Claimant—Crown.						
2	Elakateowita	Crown	Reservation for Kepu-ela	..	0	0 12*
Preliminary plan 17,556. Village—Wanahingoda, Beruwalbadda. Claimant—Crown.						
1	Millagahakele	Crown	Reservation for paddy field	..	1	1 35*
Preliminary plan 16,951. Village—Munhena, Maggonbadda. Claimant—Crown.						
2	Annasigalahenalaranda	Crown	Reservation for footpath	..	0	0 12*

* Not for sale or settlement.

The upset price per acre varies from Rs. 50 to 500. Further particulars regarding these lands can be obtained from the Assistant Government Agent, Kalutara, and plans of them from the Surveyor-General.

Colonial Secretary's Office,
Colombo, February 11, 1922.

GRAEME THOMSON,
Colonial Secretary.

LAND SALES IN THE SOUTHERN PROVINCE.

No. 3,873, S. P.—The Assistant Government Agent, Matara, will on Monday, April 24, 1922, at 11 A.M., at his office at the Deniyaya Resthouse, put up to auction, for sale or settlement, or will otherwise dispose of, the under-mentioned portions of Crown land, in accordance with the regulations of Government regarding land sales. Three allotments of land situated in the Morawak korale division of the Matara District of the Southern Province.

Lot.	Name of Land.	Name of Applicant.	Description.	Claimant—	Extent.		Upset price per acre, Rs.
					A. R. P.		
Preliminary plan 44. Village—Rotumba. Claimant—M. Don Juanis.							
1B	Udadeniyakumbura	—	Encroachment	..	0	2 18	80
Claimant—J. K. Siyadoris.							
112	Mahkumburawilatimberahena	—	do.	..	3	1 30	15*
Claimant—D. H. J. Dissanayaka.							
204Ax	Ginnaliyawatta	—	do.	..	1	2 21	15*

* Exclusive of plantation.

Further particulars regarding these lands can be obtained from the Assistant Government Agent, Matara, and plans of them the Surveyor-General.

Colonial Secretary's Office,
Colombo, February 9, 1922.

GRAEME THOMSON,
Colonial Secretary.

No. 3,874, S. P.—The Government Agent, Southern Province, will on Thursday, April 6, 1922, at 1 P.M., at his office in Galle Kachcheri, put up to auction, for sale or settlement, or will otherwise dispose of, the under-mentioned portions of Crown land, in accordance with the regulations of Government regarding land sales. Eleven allotments of land situated in the Gangaboda pattu division of the Galle District of the Southern Province.

Lot.	Name of Land.	Name of Applicant.	Description.	Claimant—	Extent.		Upset price per acre, Rs.
					A. R. P.		
Preliminary plan 11,216. Village—Pataweliwitiya. Claimant—Crown.							
1	Lenamalelakanda <i>alias</i> Majuwana Gamage Hinneris of Pataweli- Lenamalwalahenakaratura witiya	—	High jungle	..	1	1 33	45
Preliminary plan 11,534. Village—Baddegama East. Claimant—Mrs. Gimara Jayasekara of Baddegama.							
3	Weihena estate	A. W. Jayasekera, Weihena estate, Badde- gama	Contains rubber Plantation	..	0	3 0	60
Claimant—Crown.							
5	Raulagalakanda	A. W. Jayasekera, Weihena estate, Badde- gama	Jungle	..	3	2 29	75
Preliminary plan 11,762. Village—Ihala Keembiya. Claimant—Crown.							
1	Pannamagakumburegoda	D. S. Gunasekara, Surveyor, Fort, Galle	Jungle	..	5	0 30	65
Preliminary plan 11,795. Village—Ihala Lelwala. Claimant—Crown.							
1	Kasappuwegoda	Haupe Liyanage Jamis of Lelwala	Jungle	..	1	3 13	50

Lot.	Name of Land.	Name of Applicant.	Description.	Extent.		Upset price per acre, Rs.
				A.	R. P.	
Preliminary plan 11,823. Village—Ihala Lelwala. Claimant—Crown.						
3	Mahamulanegoda	Weliwitigodage Telenis of Ihala Keembiya	Jungle	2	0 3	52.50
8	Do.	Mr. J. P. D. S. Adihetty of Narawala	Scrub jungle	3	0 16	52.50
12	Millagahamulanegoda <i>alias</i> Millagahaudumullelogoda	Weliwitigodage Telenis of Ihala Keembiya	do.	2	3 37	52.50
Preliminary plan 11,892. Village—Lelwala Ihala. Claimant—Crown.						
1	Nagasketiyekanda	Dambure Liyanage Don Hendrick of Lelwala	Chena	1	0 6	45
Preliminary plan 11,897. Village—Wanduramba. Claimant—Crown.						
1	Beliattegodakande-ekanda	Mandawala Kankanage Endoris of Wanduramba	Chena Plantation	1	0 7	45 1.90
Preliminary plan 11,905. Village—Boralukada. Claimant—Crown.						
1	Pambehinakanda-addarakella	Jayasinha Arachchige Thegiris Appu of Baddegama	Low jungle	0	3 27	65

Further information regarding these lands can be obtained from the Government Agent, Southern Province, and their plans from the Surveyor-General.

Colonial Secretary's Office,
Colombo, February 14, 1922.

GRAEME THOMSON,
Colonial Secretary.

LAND SALES IN THE EASTERN PROVINCE.

No. 1,545, E. P.—The Assistant Government Agent, Trincomalee, will on Tuesday, April 4, 1922, at 10 A.M., at the Village Tribunal Court, Tiriyai, put up to auction, for sale or settlement, or will otherwise dispose of, the under-mentioned portions of Crown land, in accordance with the regulations of Government regarding land sales. Thirty-four allotments of land situated in the Kaddukulam East division of the Trincomalee District of the Eastern Province.

Lot.	Name of Land.	Name of Applicant.	Description.	Extent.		Upset price per acre, Rs.
				A.	R. P.	
Preliminary plan 5,621. Village—Kuchchaveli.						
1	Maruaddivayal	Encroachment by S. Veluppillai	Paddy field	0	2 37	16
2	Do.	do.	do.	0	3 6	16
3	Ichchankaddupulavu	—	Reservation for road	0	2 12	—*
4	Do.	S. Vanniyatampi	Low jungle fit for paddy	5	3 32	16
Preliminary plan 5,384. Village—Tiriyai.						
2	Vedavalavu	Encroachment by Veeravaku	Cocoonut garden	0	0 37	16
5	Do.	Encroachment by Sinnavan	do.	0	1 10.6	16
7	Do.	Encroachment by K. Nagamuttu	do.	0	0 16.7	16
8A	Mavadiyalavu	—	Reservation for lane	0	0 1.8	—*
9	Mavadiyalavupumi	—	do.	0	0 3.9	—†
Preliminary plan 5,593. Village—Tiriyai.						
1	Kappula-athuvayal	Encroachment by K. Vinasitampi	Paddy field	0	0 33	20
2	Kottiakalvayal	For general sale	Open land fit for paddy	1	3 8	16
3	Do.	—	Reservation for cart track	0	1 4	—*
4	Do.	S. Sadasivampillai	Open land fit for paddy	0	1 26	16
5	Do.	—	Reservation for road	0	2 11	—*
6	Do.	K. Kanagasabai	Open land fit for paddy	0	0 13	16
7	Do.	Encroachment by K. Kanagasabai	Paddy field	0	0 35	20
8	Do.	S. Sadasivampillai	Low jungle fit for paddy	1	0 10	16
Preliminary plan 5,607. Village—Amarivayal.						
1	Tilladimadu	Encroachment by V. Nagamani	Paddy field	2	2 13	16
Preliminary plan 5,608. Village—Amarivayal.						
1	Tilladimadu	Encroachment by K. Cathirgamar	Paddy field	0	0 30	16
2	Muttartharai	V. Somasunderam	Paddy, threshing-floor	0	1 36	16
3	Tilladimadu	Encroachment by V. Somasunderam	Paddy field	0	1 10	16
Preliminary plan 5,513. Village—Pulmoddai.						
15	Athumaladikadu	For general sale, adjoining Kathirasu's land.	Low jungle fit for paddy	0	0 32	30
Preliminary plan 5,369. Village—Kuchchaveli.						
1	Pulavukkadu	K. Konamalai	Fit for cocoonut	1	0 8	18
2	Do.	—	Reservation for path	0	0 19	—*
Preliminary plan 5,113. Village—Tiriyai.						
1	Panichchayadivayal	P. Ampalavanapillai	Paddy field	4	2 24	25
2	Do.	do.	Coconut garden	1	0 37	25
3	Do.	—	Reservation for cart track	0	0 12	—*
4	Marutadivayal	S. Arumugam and S. Subramaniam	Jungle fit for paddy	5	0 16	20
5	Do.	For general sale	do.	2	2 37	20
Preliminary plan 5,127. Village—Pulmoddai.						
1	Panaiadivalavu	M. Abdul Hamithu and Asana Marakayar	Jungle fit for cocoonut	1	1 33	18
2	Do.	—	Reservation for path	0	0 29	—*

Lot.	Name of Land.	Name of Applicant.	Description.	Preliminary plan 5,128. Village—Pulmoddai.		Extent. Upset price	
				A.	R. P.	per acre, Rs.	
1	Palaiadivalavu	S. Kasim	Jungle fit for coconut	1	1	7	20
2	Do.	—	Reservation for path	0	0	11	—*
				Preliminary plan 4,968. Village—Pulmoddai.			
12	Periyapulavu	A. Kuppaitampi	Jungle fit for paddy	12	3	0	20

* Not for sale.

† Settlement of March 6, 1920, set aside. Reserved for lane.

Further information regarding the above lots can be obtained from the Assistant Government Agent, Trincomalee, and plans of them from the Surveyor-General.

Colonial Secretary's Office,
Colombo, February 11, 1922.

GRAEME THOMSON,
Colonial Secretary.

LAND SALES IN THE NORTH-CENTRAL PROVINCE.

No. 2,190 N.C. P.—The Government Agent, North-Central Province, will on Monday, April 3, 1922, at 1 P.M., at the Anuradhapura Kachcheri, put up to auction, for sale or settlement, or will otherwise dispose of, the under-mentioned portions of Crown land, in accordance with the regulations of Government regarding land sales. Eighteen allotments of land situated in the Kalagam palata of the Nuwarakalawiya district, in Sinhala pattuwa of the Tamankaduwa district of the North-Central Province.

Lot.	Name of Land.	Name of Applicant.	Description.	Preliminary plan 3,364. Village—Ratmale in Sinhala pattuwa.		Extent. Upset price	
				A.	R. P.	per acre, Rs.	
10696	Ihalawela	—	Paddy field (encroachment by M. Kiri Ethani and another)	0	0	2	100
				Preliminary plan 4,879. Village—Maminiyawa in Maminiya korale.			
5	Maminiyawakele	W. V. V. Banda	Open land fit for paddy	5	1	11	27.50
				Preliminary plan 5,451. Village—Maminiyawa in Maminiya korale.			
3	Kongahahena	Punchi Banda, Vel-Vidane, and another	Chena	3	0	9	16
				Preliminary plan 5,560. Village—Hinukkiriya in Maminiya korale.			
2	Palugahakele	—	Jungle	0	3	12	20
3	Palugahaidama or Palugahalanda	B. Mudalihamy and another	Jungle fit for paddy	2	3	35	16
				Preliminary plan 5,561. Village—Hinukkiriya in Maminiya korale.			
3	Dambagahakumbura	—	Paddy field (encroached by W. A. B. Tikiri Appu and others)	0	1	28	25
4	Kongahaidama	A. Menikrala Vedarala	Jungle fit for paddy	0	0	32	16
5	Kongahakotuwa	do.	Paddy field	1	0	13	16
6	Dambagahaidama or Kongahaidama	do.	Jungle fit for paddy	0	1	1	16
				Preliminary plan 5,624. Village—Alahapperumagama in Kalagam korale north.			
4	Lolugahakumbura	—	Paddy field (encroachment by Isuppu Lebbe and others)	0	0	20	50*
				Preliminary plan 5,626. Village—Gambirigaswewa in Kiralowa korale.			
1	Mailagahahena	U. A. Pinchi Banda and another of Andiyagala	Chena fit for paddy	1	3	9	16
				Preliminary plan 5,680. Village—Medawewa in Maminiya korale.			
1	Kongahahena	S. Ranhamy of Aliyawetunawewa	Low jungle fit for paddy	7	3	24	18.50
2	Dambagahaidama	—	Paddy field (encroachment by Ranhamy and others)	0	1	21	40
				Preliminary plan 5,777. Village—Rotawewa in Sinhala pattu.			
3	Dambagahakumbura	—	Paddy field (encroachment by M. Kapurhamy)	0	1	38	30
				Preliminary plan 5,789. Village—Parawahagama in Kiralowa korale.			
1	Kadurugahahena	D. M. Appuhamy, ex Vel-Vidane, and two others	Chena fit for paddy	2	0	14	20
3	Do.	R. Ukku Banda	Jungle fit for paddy	1	3	34	20
4	Do.	—	Reservation for pinpara	0	0	23	—†
5	Dambagahahena	K. Kirihami	Chena fit for paddy	0	3	27	16

* This lot is irrigable under Kalawewa-Yoda-ela Scheme, is subject to such irrigation rates as His Excellency the Governor may impose from time to time.

† Not for sale.

Further particulars regarding these lands can be obtained from the Government Agent, North-Central Province, and plans of them from the Surveyor-General.

Colonial Secretary's Office,
Colombo, February 15, 1922.

GRAEME THOMSON,
Colonial Secretary.

LAND SALES IN THE PROVINCE OF SABARAGAMUWA.

No. 1,065, P. of S.—The Government Agent, Province of Sabaragamuwa, will on Thursday, March 30, 1922, at 1.30 p.m., at his office in Ratnapura, put up to auction, for sale or settlement, or will otherwise dispose of, the under-mentioned portions of Crown land, in accordance with the regulations of Government regarding land sales. Nine allotments of land situated in the Ratnapura District of the Province of Sabaragamuwa.

Lot.	Name of Land.	Name of Applicant.	Description.	Extent.		Upset price per acre, Rs.
				A.	R. P.	
Preliminary plan 3,127. Village—Kolombugama, Nawadun korale. Claimant—Crown.						
1	Watawalagawahena	Encroachment by the applicant, K. W. Baba	A portion is planted with coconuts 6 months old, plantains and yams 3 years old	2	0 29	56
2	Bendurudenyagawahena	Panawennege Thenisa	Chena contains hill paddy and yams and a mud hut	1	0 7	56
Preliminary plan 3,147. Village—Alutnuwara, Kadawata korale. Claimant—Crown.						
1	Bokolakumburegoda	W. A. Don Juwanappu	Jungle	1	0 3	48.50
Preliminary plan 3,146. Village—Alutnuwara, Kadawata korale. Claimant—Crown.						
1	Medalandehena	B. B. Malappuwa	Chena	0	3 25	31
2	Do.	—	do.	0	0 13	—*
Preliminary plan 3,124. Village—Weligepola, Meda korale. Claimant—Crown.						
1	Habaraketiya	P. Appusinna Appuhamy	Jungle	6	2 10	28.50
2	Do.	do.	do.	0	0 21	—*
3	Do.	do.	do.	0	0 20	—†
Advance extract 1 of block survey preliminary plan 54. Village—Karandana, Kuruwiti korale. Claimant—Crown; disputed by W. K. Ranasingha Bandara, Mr. M. Brampy Peiris, and others.						
2	Kirillawalahena	—	Native garden 8 years old, containing a building	0	1 10.48	506
3	Kirillawalahlenawatta	—	Garden containing 10 jak and 12 coconut trees 30 years old and a small hut	1	0 26.95	506
Claimant—Crown.						
6	Kirillawalahena	Encroachment by Mr. A. J. R. de Soysa and others	Native garden about 8 years old	0	0 14	506
Final village preliminary plan 26. Village—Kiribatgala, Nawadun korale. Claimant—Crown.						
26AS	Helehena	M. Dingiappuhamy	High jungle	1	0 5	83.50
26AT	Do.	—	do.	0	0 12	—*

* Reservation for GPNsabhawa road (not for sale).

† Reservation for road (not for sale).

NOTE:—Lots 2, 3, and 6 in advance extract No. 1 of block survey preliminary plan 54 will be sold or settled with plumbago mining rights.

Further information respecting these lands may be obtained from the Government Agent, Province of Sabaragamuwa, and their plans from the Surveyor-General.

Colonial Secretary's Office,
Colombo, February 10, 1922.

GRAEME THOMSON,
Colonial Secretary.

No. 1,066, P. of S.—The Assistant Government Agent, Kegalla, will on Tuesday, April 4, 1922, at 10.30 a.m., at his office in the Kegalla Kachcheri, put up to auction, for sale or settlement, or will otherwise dispose of, the under-mentioned portions of Crown land, in accordance with the regulations of Government regarding land sales. Twenty-five allotments of land situated in the Galboda division of the Kegalla District of the Province of Sabaragamuwa.

Lot.	Name of Land.	Name of Applicant.	Description.	Extent.		Upset price per acre, Rs.
				A.	R. P.	
Preliminary plan 2,775. Village—Uduwewala. Claimant—Crown.						
1	Yalukalawitamukalana <i>alias</i> Pitakandemukulana	—	Reservation, not for sale	0	0 22	—
2	Do.	P. F. Ondaatje	Forest	10	1 3	91
Preliminary plan 2,776. Village—Panagamuwa. Claimant—Crown.						
1	Pitakandemukulana <i>alias</i> Welikandemukulana	—	Reservation, not for sale	0	0 18	—
2	Do.	P. F. Ondaatje	Forest	3	2 24	91
3	Do.	do.	do.	1	1 36	91
4	Do.	—	Reservation, not for sale	0	0 24	—
Village—Uduwewala.						
5	Do.	—	do.	0	0 29	—
6	Do.	P. F. Ondaatje	Forest	1	2 30	91
Preliminary plan 2,777. Village—Uduwewala. Claimant—Crown.						
1	Boraluwemukulana	—	Reservation, not for sale	0	0 15	—
2	Do.	P. F. Ondaatje	Forest	9	2 11	81
3	Do.	—	Reservation, not for sale	0	1 3	—
4	Welikandemukulana	P. F. Ondaatje	Forest	2	3 20	56
Preliminary plan 2,806. Village—Uduwewala. Claimant—Crown.						
1	Minimaruwemukulana	P. F. Ondaatje	Forest	10	1 27	76

Lot.	Name of Land.	Name of Applicant.	Description.	Extent.			Upset price per acre, Rs.
				A.	R.	P.	
Preliminary plan 2,996. Village—Uduwewala. Claimant—Crown.							
1	Yalukalawitemukalana <i>alias</i> mukalana	Pitakande- P. F. Ondaatje ..	Forest ..	6	3	28	106
2	Do.	do.	do.	0	0	30	106
3	Do.	do.	Reservation, not for sale ..	0	1	9	—
4	Boraluwemukalana	do.	Forest ..	7	3	2	106
5	Do.	do.	do.	2	2	14	106
6	Do.	—	Reservation, not for sale ..	0	1	24	—
Claimant—Encroachment by Lewuke estate.							
7	Lewuke estate	—	Rubber 10 to 12 years old ..	0	0	6	806*
Preliminary plan 3,004. Village—Uduwewala. Claimant—Crown.							
1	Minimaruwemukalana	P. F. Ondaatje ..	Forest ..	11	2	14	106
Claimant—Encroachment by Epalawa estate.							
2	Epalawa estate	—	Tea about 2½ years old ..	0	1	10	206*
Preliminary plan 2,984. Village—Epalawa. Claimants—Encroachments by Mr. Craib and others.							
1	Kalagahahena <i>alias</i> Totillehena	—	Tea about a year old ..	3	2	29	150†
2	Do.	—	do. ..	0	2	7	150†
Preliminary plan 3,062. Village—Panagamuwa. Claimant—Crown.							
1	Kandewattemukalana <i>alias</i> Galatula	W. O. Dingiriya ..	Forest ..	0	1	20	51†

* For settlement.

† Re-advertised.

Further particulars regarding these lots can be obtained from the Assistant Government Agent, Kegalla, and their plans from the Surveyor-General.

Colonial Secretary's Office.
Colombo, February 15, 1922.

GRAEME THOMSON,
Colonial Secretary.

No. 1,067, P. of S.—The Government Agent, Province of Sabaragamuwa, will on Tuesday, April 4, 1922, at 1.30 P.M., at his office in Ratnapura, put up to auction, for sale or settlement, or will otherwise dispose of, the under-mentioned portions of Crown land, in accordance with the regulations of Government regarding land sales. Seventeen allotments of land situated in the Kadawata korale division of the Ratnapura District of the Province of Sabaragamuwa.

Lot.	Name of Land.	Name of Applicant.	Description.	Extent.			Upset price per acre, Rs.
				A.	R.	P.	
Preliminary plan 2,908. Village—Hatarabage, Kadawata korale. Claimants—Crown and encroacher.							
1	Kurugahamulawatta <i>alias</i> Etambagahagodellawatta	Encroachment by K. V. Sudantahami	Tea 8 years and some jak trees over 30 years old	0	1	8	—
2	Do.	do.	do.	1	0	19	—
3	Do.	do.	do.	0	2	10	—
4	Galwalagawahena <i>alias</i> watta	Encroachment by W. A. Don Juwan Appu	Tea 4 years old	2	3	6	25
5	Do.	do.	do.	1	1	10	25
6	Yahalgodellewatta <i>alias</i> Murungagahawatta	Encroachment by P. P. Cooray	do.	3	1	31	25
7	Do.	do.	do.	0	2	35	25
8	Do.	do.	Rubber 4 years old	0	1	3	—*
Claimants—Crown and encroachers.							
9	Tennehena <i>alias</i> watta	Encroachment by K. V. Kiri-sanduhami and two others	Rubber 4 years old	3	2	34	25
Claimants—Crown and encroacher.							
10	Mentalawewatta <i>alias</i> Binpanuhena, Galinnehena, Wereuwehena, and Uvayahena	Encroachment by S. Kanita-singham	Tea 1 to 4 years old	15	0	18	25
11	Mentalawehena	do.	Tea 2 years old	0	0	31	—†
12	Do.	do.	Rubber 2 years old	0	1	36	—†
13	Bambarahorewatta	Encroachment by T. V. Punchimahatmaya	Garden 6 years old	0	0	17	—†
14	Do.	do.	Ditto containing a mud hut	0	3	10	25
15	Mentalawehena	Encroachment by U. D. Rankira, Gan-Arachchi	Chena	1	1	8	25
16	Do.	do.	do.	0	0	15	—*
17	Mentalawetenna	Encroachment by G. K. Balahami	Tea 6 months to 4 years old	2	3	21	25
18	Do.	do.	do.	0	0	11	—*
19	Mentalawewatta	Encroachment by E. K. Mudalihami	Tea 2 to 7 years old, contains a mud hut	8	2	27	25
20	Do.	do.	do.	0	1	21	—*
21	Alpha estate	Encroachment by Mr. S. Vellupillai	Tea and rubber about 15 years old	1	3	36	600
22	Do.	do.	do.	1	0	31	—†
23	Do.	do.	do.	0	0	28	—†
24	Gonnagahamulawatta	Encroachment by I. G. Kiri-sanduhami	Tea 10 years, one jak tree 30 to 50 years, and contains a hut about 15 years old	0	2	16	—
25	Do.	do.	do.	0	0	18	—*

Lot.	Name of Land.	Name of Applicant.	Description.	Extent.		Upset price per acre, Rs.
				A.	R. P.	
26	Tanawatta	Encroachment by I. G. Rathramhami	Tea 10 years old	0	1 19	400
27	Do.	do.	do.	0	0 14	—*
28	Do.	do.	do.	0	0 15	—*
29	Do.	do.	do.	0	1 38	400

* Reservation for Gansabhawa road (not for sale).

† Reservation for Gansabhawa road and Bambarahore-ela (not for sale).

‡ Reservation for Gansabhawa road and Paluwattekandura (not for sale).

NOTE.—Lots 1, 2, 3, and 24 will be settled on certificate of quiet possession on the claimants.

Further information respecting these lands may be obtained from the Government Agent, Province of Sabaragamuwa, and their plans from the Surveyor-General.

Colonial Secretary's Office,
Colombo, February 15, 1922.

GRAEME THOMSON,
Colonial Secretary.

LAND SALES BY THE SETTLEMENT OFFICER.

SOUTHERN PROVINCE.

No. 6,185, S. O.—On Monday, April 3, 1922, at 10 A.M., the Land Settlement Officer will put up for sale or settlement, at Walasmulla Resthouse, the under-mentioned portions of Crown land, on the terms authorized by Government. Forty-seven allotments of land situated in the Giruwa pattu west division of the Hambantota District of the Southern Province.

Block survey preliminary plan 157.—Bowala.

Lot.	Name of Land.	Name of Claimant.	Description.	Extent.	
				A.	R. P.
8	Managehena	(1) Sarambage Jayaratne Andris, (2) Don Davith Siriwardene, Vel-Vidane	Citronella in jungle	2	2 32
9	Ematiyagehena <i>alias</i> Koholanagehena	Crown and Don Francisku Arachchige Davith.	Kurakkan and Indian corn	10	0 24
14A	Siyambalawehena	Crown and (1) Vidige Don Nickulas, (2) ditto Don Davith, (3) Gamaetige Silin Appu, (4) Don David Siriwardene, Vel-Vidane	Citronella	0	1 8
14B	Katukomehenekebella	Crown and Gamaehchige Andrishamy	Plantains	1	0 4
14C	Katukomehena	Crown and Vidige Don Nickulas	Citronella	0	1 34
14D	Etamorugahahena <i>alias</i> Hataraputtuhena	do.	Garden	1	0 24
14E	Hataraputtuhena	Crown and Kalumediri Kankanange Dingi Appu	do.	2	1 20
14F	Hataraputtuhena-arapota	Crown and (1) Morakandegamage Nikulas, (2) ditto Madiris, (3) ditto Samuel	Chena	3	0 22
14G	Hataraputtuhenegodella	Crown and Liyanage Andris	Plantains	1	0 2
30	Mellagahawatta, Hamasgaharuppe	(1) Dampalagamage Kalu Appu, (2) Maddumage Appu	Chena	1	2 33
31	Hamasgaharuppe	Maddumage Appu	do.	3	0 14
33	Konkabalewatta	(1) Hitawakaliyanage Baba, (2) Jayasekera Patiranage Siddi Appu	Indian corn and plantains	1	2 0
34	Kahatagahakoratuwa	Rotumba Arachchige Disan	Citronella	1	1 25
36	Ketakelagahawatta	Crown and Rotumba Arachchige Babunhamy	Chena and garden	1	2 1
47	Talapathkandegederawatta	Punchige Dingiri Hamy	Garden	2	3 28
49	Kongahawatta	Matukandeg Babun Hamy	do.	1	0 15
55	Gulugahakoratuwa	Ambepitiyage <i>alias</i> Rajapakse Patiranage Silman Appu	do.	3	2 27
57	Aliyawetunahenewatta	Kudagamage Davith	do.	3	1 5
59	Ketakalegahawatta <i>alias</i> Hodisigederawatta	Vengappuli Arachchige Girigoris	Chena and kurakkan	3	2 36
60	Serugahawatta	(1) Naraddagamage Juwanis, (2) ditto Jayan, (3) ditto Dingi Hamy, (4) ditto Santaka Hami	Garden	1	1 31
61	Do.	(1) Rotumba Arachchige Babun Hamy, (2) Madurapperuma Hetti Achchige Huratalhamy	do.	2	1 22
63	Munupelehena <i>alias</i> Medahena	Kudagamage Senerat	Citronella	0	3 27
65	Imbuléhena, Tanipolgahakoratuwa	Crown and (1) Morakandagamage Madiris, (2) ditto Nikulas	Chena	3	3 6
66	Aliyawetunahenewatta	Rotumba Achchige Babunhami	Citronella and jak	1	1 14
67	Inginigahawatta, Imbulawatta	Crown and Kulasinliyanage Don Juwanis	Garden	3	2 3
101	Veheragodepansalewatta <i>alias</i> Pansalawatta	Crown and Don Davith Siriwardene, Vel-Vidane, as trustee of Bowala Udaha pansala	Chena	1	1 26
106	Maliyagodellahena	Crown, applied for by the late Marāmbage Agoris	Chena and jungle	5	3 23
111	Maliyagodella	Crown	Jungle	2	2 1
116	Do.	Crown and Andris Kankanange Davith	Plantains	0	1 8
123	Kiruwanagalgodehena	(1) Marambage Disaneris, (2) Malage Babun	Garden	1	2 32

Lot.	Name of Land.	Name of Claimant.	Description.	Extent.		
				A.	R.	P.
169	Kolongahawatta	Crown and (1) Gamacharige Elias, (2) Don Carolis Munasinghe, Vidane Arachchi of Julampitiya	Chena	0	2	29
202	Gonawalewatta	(1) Vidanegamage Allis Appu, (2) Kalumediriya Kankanange Dingi Appu	Garden	2	3	30
203	Nugehenewatta	(1) Hitawakaliyanage Don Nikulas, (2) ditto Dineshami	do.	3	1	17
214	Rukathanagahahena	Samaranayake Weerasin Kankanange Babunhami	Citronella	4	3	39
215	Wewehena <i>alias</i> Lolugahakoratuwa	Crown; applied for by Lokukepitiyage Andris	Plantains	2	2	24
228	Serugodekebella	Crown	Chena	2	2	15
255	Maramandiya	Crown and Don Carolis Abeywickrema Jayawardene, Police Officer	Garden	1	3	9
281	Godellehena	Crown	Chena	4	0	23
286	Gallindahena	do.	do.	26	2	27
286B	Do.	Crown, applied for by Edirisuriyage Dingi Appu	Citronella	3	0	6
292	Karadiyehenedeniya	(1) Don Carolis Munasinghe, Arachchi of Julampitiya, (2) Kulasinghe Arachchige Don Samel, (3) Don Davith Siriwardene, Vel Vidane, (4) Gunasekera Kankanange Don Juwanis, (5) Munasinghe Arachchige Don Nickulas	Deniya	3	2	38
273A	Mahahena	Crown, applied for by Merenchige Ranhamy	Chena	0	2	35
273C	Do.	do.	do.	3	0	0
219A	Do.	do.	do.	0	3	22
219C	Do.	do.	do.	0	1	25
286A	Gallindawatta	Crown, applied for by Edirisuriyage Dingi Appu	Garden	3	0	3
46	Kongahamandiya	Heetawaka Liyanage Don Louis of Bowala	do.	0	3	29

Upset price at Rs. 16 to Rs. 50 per acre. Further information regarding these lands can be obtained from the Land Settlement Officer, and plans of them from the Surveyor-General.

Colonial Secretary's Office,
Colombo, February 15, 1922.

GRAEME THOMSON,
Colonial Secretary.

No. 6,186, S. O.—On Tuesday, April 4, 1922, at 12 noon, the Land Settlement Officer will put up for sale or settlement, at Walasmulla Resthouse, the under-mentioned portions of Crown land, on the terms authorized by Government. Five allotments of land situated in the Giruwa pattu west division of the Hambantota District of the Southern Province.

Block survey preliminary plan 228.—Galahitiya.

Lot.	Name of Land.	Name of Claimant.	Description.	Extent.		
				A.	R.	P.
24	Kolongahagodella, Talwattagallahena	Don Andris Abeysiri Narayana Wanigaratne	Chena	18	1	27
24A	Maragahahena	Dewanarayana Muhandirange Don Elias	do.	3	1	3
32	Do.	do.	do.	2	2	11
33	Maragahahena <i>alias</i> Damaniyagahakoratuwa	(1) Punchi Hamy Abeysirinarayana Wanigaratne, (2) Udawaka Gamacharige Kalu Appu, (3) ditto Obias, (4) ditto Theneris, (5) Gallebadalge Pedris	Chena and citronella	1	1	14
43	Marawehena	(1) Abeysiri Gamachige Don Nikulas, Police Officer, (2) ditto Don Miguel of Galahitiya, (3) Don Diyonis Gunasekera Velappuli of Talahaganwaduwa	Chena	13	3	33

Upset price at Rs. 16 to Rs. 50 per acre. Further information regarding these lands can be obtained from the Land Settlement Officer, and plans of them from the Surveyor-General.

Colonial Secretary's Office,
Colombo, February 15, 1922.

GRAEME THOMSON,
Colonial Secretary.

No. 6,187, S. O.—On Friday, April 7, 1922, at 12 noon, the Land Settlement Officer will put up for sale or settlement, at Bedigama Camp, the under-mentioned portions of Crown land, on the terms authorized by Government. Fifty-seven allotments of land situated in the Giruwa pattu west division of the Hambantota District of the Southern Province.

Block survey preliminary plan 261.—Bedigama.

Lot.	Name of Land.	Name of Claimant.	Description.	Extent.		
				A.	R.	P.
10F1	Kadurehena	Encroachment by Mohottige Don Andris	Citronella with jungle	1	2	12
10F2	Do.	do.	Chena	3	2	13
10F3	Do.	do.	Citronella with jungle	6	0	2
11CP	Kongahahenewatta	Crown, encroachment by Wijehinge Nikulashami	Garden	0	2	32
55o3	Kongahawatta	Crown, encroachment by Vidanegamage Nikulas	do.	1	1	21
55v3	Wiragahahena	Crown, encroachment by Yapapatirana Don Juwanis	do.	0	0	7
55v2	Wiragahahena, Kapuhena	Crown, encroachment by Tuduwewattege Adiris de Silva, Vidane Arachchi	Citronella	28	3	29
11CE	Bogallahena	Crown, applied for by Don Dines Wirakoon Ratnayake	Chena	1	0	8
11CF	Damaniyagahahena	Crown, applied for by Wijehinge Baban Appu	do.	1	0	14
11CG	Do.	Crown, applied for by Samarasinghe Don Lewis	Partly cleared chena	1	0	12
11CH	Do.	Crown, applied for by Ihalā Kodippilage Jameshamy	Chena	1	0	10
11CI	Do.	Crown, applied for by Wirasinge Davithamy	do.	1	0	10
11CJ	Do.	Crown, applied for by Wijehinge Sugathiamy	do.	1	0	10
11CK	Do.	Crown, applied for by Wijehinge Samelhamy	do.	1	0	6

Lot.	Name of Land.	Name of Claimant.	Description.	Extent.		
				A.	R.	P.
110M	Kotadiulehena	Crown, applied for by Wickramasing Arachchige Dinoris	Chena	1	0	11
1100	Godakaduragahawattahena	Crown, applied for by Doremuregamage Sadirishamy	do.	1	0	9
110Q	Julehena	Crown, applied for by Wijehinge Jayanhamy	do.	1	0	12
110R	Do.	Crown, applied for by Wihehinge Don Siman	do.	1	0	5
110S	Peniwelhenekella	Crown, applied for by Mohottige Hin Appu.	Garden	1	0	9
110T	Mailagahahena	Crown, applied for by Wijesekera Patiranage Don Charles Appuhamy	Chena	1	0	6
110U	Nugehena	Crown, applied for by Ratgalgodagamage Davithamy	do.	1	0	11
110V	Do.	Crown, applied for by Ratgalgodagamage Dingi Appu	do.	1	0	13
110W	Ketangahahena	Crown, applied for by Kuda Antonige Saya	Partly cleared chena	1	0	8
110X	Culupettehena	Crown, applied for by Ratgalgodagamage Don Appu	do.	1	0	14
110Y	Do.	Crown, applied for by Agampodige Sardial	do.	1	0	9
110Z	Do.	Crown, applied for by Kodikara Kankanage Matheshamy	do.	1	0	9
35H	Inginigahahenyaya	Crown, applied for by Mohottige Don Peneris	do.	1	0	9
35I	Do.	Crown, applied for by Galle Arachchige Davithamy	Chena	1	1	3
35J	Do.	Crown, applied for by Amarasinghe Sinihamy	do.	1	1	26
35K	Do.	Crown, applied for by Hettiachchige Babunhamy Appu	do.	1	0	12
35L	Do.	Crown, applied for by Hettiachchige Dineshamy	do.	1	0	12
35N	Do.	Crown, applied for by Hettiachchige Samel Appu	do.	1	0	7
35O	Do.	Crown, applied for by Kulasing Arachchige Kottanhamy	do.	1	0	11
35P	Do.	Crown, applied for by Galagamarallage Don Hendrick Appuhamy, Vidane Arachchi of Ihalararakada	do.	1	0	7
35Q	Do.	Crown, applied for by Karuwalamulla Senerat Arachchige Don Pedris	do.	1	0	8
35S	Do.	Crown, applied for by Don Dines Dissanayake	do.	1	0	7
55D3	Welihena	Crown, applied for by Samaratum Arachchige Don Peneris	Cleared chena	1	0	10
55E3	Do.	Crown, applied for by Samaratum Arachchige Davith	do.	1	0	14
55F3	Do.	Crown, applied for by Samaratum Arachchige Don Davith	do.	1	0	11
55G3	Millakapuwalahena	Crown, applied for by Vidanagamage Babunhamy	Chena	1	0	14
55H3	Do.	Crown, applied for by Jayawickrema Achchige Luwishamy	do.	1	0	12
55I3	Millakapuwalahena	Crown, applied for by Arambege Carolis	do.	1	0	14
55J3	Hatara-arehena	Crown, applied for by Hewage Dionis	do.	1	0	14
55K3	Do.	Crown, applied for by Don Bastian Kumarasena	do.	4	0	22
55M3	Kongahahena	Crown, applied for by Hettiachchige Dionis	do.	1	0	14
55N3	Do.	Crown, applied for by Hettiachchige Bastian Appu	do.	1	0	5
55P3	Hatara-arehena	Crown, applied for by Arambage Babahamy	do.	1	0	14
55Q3	Do.	Crown, applied for by Arambege Thomishamy	do.	1	0	22
55R3	Do.	Crown, applied for by Munasinghe Arachchige Babun Appu.	do.	1	0	13
55S3	Do.	Crown, applied for by Arambage Dineshamy	do.	1	0	12
55T3	Do.	Crown, applied for by Arambage Don Pedris	do.	1	0	14
55U3	Do.	Crown, applied for by Munasinghe Arachchige Babunhamy.	do.	3	0	27
55W3	Pattiyagawakanatta	Crown, applied for by Hewanalagamage Dionis Appu	do.	1	0	14
55X3	Do.	Crown, applied for by Hewanalagamage Carolis	do.	1	0	14
289A	Kapuralagewalawehena	Crown, applied for by Punchihewage Mathes de Silva	do.	0	0	24
35	Inginigahahenyaya	Crown	do.	3	1	27
35M	Do.	do.	do.	2	1	31

Upset price at Rs. 16 to Rs. 50 per acre. Further information regarding these lands can be obtained from the Land Settlement Officer, and plans of them from the Surveyor-General.

Colonial Secretary's Office,
Colombo, February 15, 1922.

GRAEME THOMSON,
Colonial Secretary.

No. 6,188, S. O.—On Tuesday, April 4, 1922, at 12 noon, the Land Settlement Officer will put up for sale or settlement, at Walasmulla Resthouse, the under-mentioned portions of Crown land, on the terms authorized by Government. Thirteen allotments of land situated in the Giruwa pattu west division of the Hambantota District of the Southern Province.

Block survey preliminary plan 227.—Ittadembaliya.

Lot.	Name of Land.	Name of Claimant.	Description.	Extent.		
				A.	R.	P.
8AT	Ubesingamandiya	(1) Don Andrias Gunasekera Velappuli, (2) Don Saundris Gunasekera Velappuli	Chena	1	0	36
8AU	Bussaranagahahena	do.	do.	1	3	22
8AV	Anukanwalahena	do.	Garden	0	3	26
8D	Busaranagahahena	(1) Marambe Vidanagamage Juwanis of Karagoda Uyangoda, (2) ditto Carolis of Ittadembaliya, (3) ditto Samara Hamy, (4) ditto Wattuhamy, both of Karagoda Uyangoda	do.	2	0	9
8G	Yaddehigehena	Liyana-arachchige Janis	Chena	1	1	17
8I	Liyangasarehena alias Helambahena	Don Andrias Gunasekera Velappuli	do.	0	2	10
7A5	Kiriwilahena	(1) Beragama Liyanage Heen Appu, (2) ditto Sincho Hamy	Citronella	4	2	3
39C	Dangahawalahena	(1) Giganagamage Abraham, (2) Konkaduwegamage Don Siman, (3) Rotambege Kottan, (4) ditto Don Samuel, (5) ditto Sendiris Appu, (6) Welappulige Diyonis, (7) ditto Malhami, (8) ditto Gimara Hamy of Ittadembaliya, (9) Kuruppu Nanayakkara Gimara Hamy of Kadawaduwa	do.	2	1	33
39E	Ketakelagahawatta	do.	Chena	0	3	24
8AW	Ubesingamandiya	Don Nicholas Velappuli	do.	0	1	6
8AX	Do.	(1) Don Nicholas Gunasekera Velappuli, (2) Don Sawudris Gunasekera Velappuli	do.	0	2	23

Lot.	Name of Land.	Name of Claimant.	Description.	Extent.		
				A.	R.	P.
117	Nugagahapotawa-at-maga, Anukanwalehena	(1) Don Juwanis Pretapasinghe Ratnayake of Jandura, (2) Don Lewis Gunasekera Velappuli, Police Officer of Ittademiya	Chena	9	2	33
8AS	Ketakahahena	(1) Marambe Vidanegamage Carolis of Ittademiya, (2) ditto Juwanis of Karagoda Uyangoda	Garden	1	2	29

Upset price at Rs. 16 to Rs. 50 per acre. Further information regarding these lands can be obtained from the Land Settlement Officer, and plans of them from the Surveyor-General.

Colonial Secretary's Office,
Colombo, February 15, 1922.

GRAEME THOMSON,
Colonial Secretary.

NORTH-WESTERN PROVINCE.

No. 6,184, S. O.—On Thursday, March 30, 1922, at 12 noon, the Land Settlement Officer will put up for sale or settlement, at Makandura, the under-mentioned portions of Crown land, on the terms authorized by Government. Eight allotments of land situated in the Meda pattu east of Katugampola hatpattu division of the Kurunegala District of the North-Western Province.

Block survey preliminary plan 349.—Kohombepola.

Lot.	Name of Land.	Name of Claimant.	Description.	Extent.		
				A.	R.	P.
30G	Malagorakahena	Crown, balance not paid by (1) Ratnayake Mudiyansele Gunatilleke Aaron Appuhamy, (2) ditto Sauseris Appuhamy, (3) ditto Engo Nona Hamine, (4) ditto Punchi Nona Hamine, all of Metikotuwa	Chena	4	3	12
30L	Malagorakawatta	do.	do.	0	0	14
30N	Malagorakehena	do.	do.	0	1	32
33	Malagorakagahawatta	do.	Garden	0	3	35
35	Malagorakahenawatta	do.	do.	1	2	13
11B	Imbulgahahena	Crown, balance not paid by (1) Heneratarachchige Julis Seneviratne, (2) Dammawela Mudiyansele Nonnahamy of Kohombepola, (3) Kurukula-arachchige Don Marshal Appuhamy, (4) Senerat Dasanayake Elizabeth Perera of Pannala	Chena	0	3	21
15D	Imbulgahawatta	do.	Garden	1	1	36
16H	Do.	do.	do.	0	2	19

Upset price at Rs. 16 to Rs. 50 per acre. Further information regarding these lands can be obtained from the Land Settlement Officer, and plans of them from the Surveyor-General.

Colonial Secretary's Office,
Colombo, February 15, 1922.

GRAEME THOMSON,
Colonial Secretary.

PROVINCE OF UVA.

No. 6,181, S. O.—On Saturday, April 22, 1922, at 1 P.M., the Land Settlement Officer will put up for sale or settlement, at Demodera Railway Station, the under-mentioned portions of Crown land, on the terms authorized by Government. Two allotments of land situated in the Kumbalwela korale of the Yatikinda division of the Badulla District of the Province of Uva.

Block survey preliminary plan 279.—Gawarawela.

Lot.	Name of Land.	Name of Claimant.	Description.	Extent.		
				A.	R.	P.
376A	Nugagahakumbura	Crown, applied for by Rajapaksedewayalage Menika of Nawela	Paddy	0	1	9
240	Medagodewatta	(1) Medagodagedera Mahimi, (2) Egodawattegedera Binduwa	Garden	0	3	5

Upset price at Rs. 16 to Rs. 50 per acre. Further information regarding these lands can be obtained from the Land Settlement Officer, and plans of them from the Surveyor-General.

Colonial Secretary's Office,
Colombo, February 15, 1922.

GRAEME THOMSON,
Colonial Secretary.

No. 6,182, S. O.—On Friday, April 21, 1922, at 12 noon, the Land Settlement Officer will put up for sale or settlement, at Bandarawela, the under-mentioned portions of Crown land, on the terms authorized by Government. Seventy-four allotments of land situated in the Kumbalwela korale of Yatikinda division of the Badulla District of the Province of Uva.

Block survey preliminary plan 271.—Ambadandegama.

Lot.	Name of Land.	Name of Claimant.	Description.	Extent.		
				A.	R.	P.
9	Goodagodawatta, Kudagopatana	Crown, encroachment by (1) Ana Pena Selambaram Pulle of Ambadandegama, (2) Ana Sena Sinnatambiapulle of Bambaragama	Tea	33	0	0
16	Puwakgahahena	Crown, encroachment by (1) Wijesundera Mudiyansele Utku Banda, (2) Dehiwattekumbure Mudiyanse	Chena	0	3	18
77	Ilukgollepatana	Crown	Patana	1	0	4
78½	Ittawelmadepatana	do.	do.	0	1	14
84½	Kodituwakkumburehena	or Crown, encroachment by Kataragam dewale	Chena	0	0	25
12A	Pallearawa	Crown, applied for by (1) Ambadandaidama Rajapaksa, (2) Lanka Adikari Mudiyansele Punchirala of Kumbalwela	New clearing for paddy	1	0	3
12C	Wewutennewatta	Crown, encroachment by A. P. Karupanpillai	Tea	1	2	1
33A	Habetigalakandepatana	Crown, applied for by Siripina of Pitawala, care of V. Vengadasamy, Galgewatta estate, Ampitigoda, Bandarawela	Patana	0	3	38

Lot.	Name of Land.	Name of Claimant.	Description.	Extent.		
				A.	R.	F.
100A	Kovilagodakandepatana	Crown, encroachment by V. Vengadasamy, Ampitigoda, Bandarawela	Tea	0	0	37
100B	Do.	Crown, encroachment by V. Vengadasamy	do.	0	0	8
131	Anduranagollepatana	Crown, applied for by A. S. Sinnatamby Pillai, Ampitigoda, Bandarawela	Patana	4	3	29
131A	Do.	Crown, encroachment by T. Arunasalampillai	Tea	0	0	4
131B	Do.	Crown, applied for by A. S. Sinnatamby Pillai, Ampitigoda, Bandarawela	Patana	0	0	35
113	Bulugahapattiyahena	Crown, encroachment by A. S. Sinnatambi Pillai	Tea	2	0	20
113B	Do.	do.	do.	0	0	8
160A	Dewalagodapatana	Crown, encroachment by V. Vengadasamy	do.	0	2	6
183A	Ithewalmuddepatana	Crown, applied for by V. Vengadasamy	Patana	21	2	38
183D	Ganabeddepatana	Crown, encroachment by Michael Ramasamy	Tea	2	0	10
216	Wattegodawatta	Crown, encroachment by Ambadande Idama Punchi Banda	Chena	0	2	32
216A	Ditto and Kudagalarawa	Crown, encroachment by Polgahagedera Siyatu	Patana	0	1	4
216B	Wattegodawatta	Crown, encroachment by Ambadande Idame Punchirala	do.	0	2	9
216C	Wattegodehena	do.	Chena	0	2	35
216D	Wattegodewatta	Crown, encroachment by Ambadande Idame Punchi Banda	Patana	0	0	33
216E	Pansalawatta	Crown, encroachment by Ambadane Idame Epitawelagedera Hudu Menika	Chena	0	1	7
241	Hapugahawatta alias Deyyannehulahapatana	Crown	Patana	0	2	5
241B	Do.	Crown, encroachment by Nadeyan Suppramianian	Tea	0	2	26
241B	Do.	do.	do.	0	0	14
241C	Do.	do.	do.	0	0	18
241D	Do.	do.	do.	0	1	25
253A	Ambadandepatana alias Ratmetiyewatta	Crown, encroachment by Arasappen	do.	0	0	13
78	Kovilagodepatana	Crown	do.	0	3	5
78A	Goarakwatta	Crown, encroachment by Dingiri Menika	Chena	0	2	25
78B	Odaiwatta	Crown, encroachment by Huduhamy	do.	0	1	9
101A	Kovilagodakandepatana	Crown, encroachment by V. Vengadasamy	Tea	0	0	17
101B	Do.	Crown, encroachment by Dingiri Menika	Chena	0	0	7
107A	Anduranagollapatana	Crown, encroachment by A. S. Sinnatambipillai	Tea	0	0	11
112A	Bulugahapattiyapatana	do.	do.	0	1	5
68	Beddearawehenyaya	Kataragama Dewale	Chena	3	0	29
68A	Beddearawehena	Galahitiyawe Appuhamy	do.	0	2	13
75	Koratuwakwelahena	Kataragama Dewale	do.	4	1	36
75A	Do.	Galahitiyawe Appuhamy	do.	0	2	11
94	Galawattahena and Meenakumburehena	Heen Banda Gamarala and others	do.	0	2	8
95	Dambagastennehena, Meenakumburehena	(1) Ealwatte Tambi, (2) Jayaweera Mudiyanse, (3) ditto Appuhami	do.	2	1	27
97	Dambagastennehena	Thumbi	do.	2	2	4
97A	Mannakumburehena	Gamarala	do.	1	2	24
97B	Galawattehena	Munisiriya	do.	0	2	37
97C	Dambagastennekumbura	Thumbi	Paddy	0	0	8
160	Dewalagodapatana	Crown	Patana	3	0	37
160A	Do.	Crown, encroachment by V. Vengadasamy	Tea	0	2	6
160B	Dewalagodahena	Punchirala Siyathu	Chena	0	0	15
189	Ganabeddepatana	Binduwa	Patana	1	1	24
189A	Do.	Menika Duraya	do.	0	0	24
189B	Gannabaddapatana	Moota Arumugam	Jungle	0	0	7
189C	Imbulepatana or Ganabaddapatana	Crown	Reservation for channel	0	1	1
191	Balshidakandurahena	Palaniandi of Liyangahawela estate	Chena	0	0	18
193	Do.	Crown	Chena, reservation for channel	0	0	35
248	Diyawalehena	do.	Reservation for stream	0	0	15
249	Ratmetiyewatta alias Ratmetiyehena	Arasappen	Tea	0	0	33
249A	Do.	(1) Adikari Jayasundara Mudiyanse, (2) ditto Banda	Chena	0	0	30
249B	Do.	do.	do.	0	0	13
250	Dimbulgaswagura alias Ratmetiyewatta	(1) Mana Pena Kumara Sami, (2) ditto Kutti Aiya	Patana	1	1	20
250A	Do.	do.	Tea	0	0	33
250B	Do.	do.	do.	0	1	21
250C	Ratmetiyewatta	Arasappen	do.	0	1	5
121	Pinarawewatta	(1) Abeysekara Banneka Mudiyanse, (2) Dorakadakumbure Mudiyanse	Garden	0	2	8
128	Gonnagahawatta	T. Arunasalampillai	Tea	7	1	17
128A	Pingarawawatta	Hudu Banda	do.	0	2	3
128B	Tikiriarawewatta	A. B. M. Mudiyanse	do.	0	1	32
128C	Mala-dola	Crown	Stream	0	0	13
159A	Dewalagodapatana	Crown, encroachment by V. Vengadasamy	Tea	0	0	28

Lot.	Name of Land.	Name of Claimant.	Description.	Extent.		
				A.	R.	P.
241½	Deyyannehulapata <i>alias</i> Hapugahawatta	Crown, encroachment by Nadiyen Suppramaniyan	Tea	0	0	26*
252½A	Ratmetiyewatta <i>alias</i> Ambadandepatana	Encroachment by Arasappen	do.	0	0	10*
111½	Bulugahapitiyepatana	Crown, encroachment by Ana Sena Sinnatamby Palle	do.	0	1	5*
246½	Diyawalahena	Crown	Chena, reservation for stream	0	3	9*

* For lease only.

Upset price at Rs. 16 to Rs. 50 per acre. Further information regarding these lands can be obtained from the Land Settlement Officer, and plans of them from the Surveyor-General.

Colonial Secretary's Office,
Colombo, February 15, 1922.

GRAEME THOMSON,
Colonial Secretary.

No. 6,183, S. O.—On Friday, April 21, 1922, at 12 noon, the Land Settlement Officer will put up for sale or settlement, at Bandarawela, the under-mentioned portions of Crown land on the terms authorized by Government. Eight allotments of land situated in the Kumbalwela korale of Yatikinda division of the Badulla District of the Province of Uva.

Block survey preliminary plan 247.—Bambaragama.

Lot.	Name of Land.	Name of Claimant.	Description.	Extent.		
				A.	R.	P.
32	Dehibeddehena	Crown, encroachment by (1) Ampitigoda Sokkapulle, (2) Sudu Banda	Chena	2	1	33
68	Wewagawapatana	Crown, encroachment by Bambaragama estate	Vegetable	1	1	16
271A	Deiyangekanda	Crown, encroachment by Messrs. J. A. Bell & Co. of Broughton estate	Tea	0	0	2.25
271B	Do.	do.	Patana and tea	0	0	7
271C	Do.	do.	Tea	0	0	3.25
33E	Galkotuwewatta	Crown, encroachment by Sinnamuttu Kangany	do.	0	0	88
174A	Waralhinnepatana	Crown, encroachment by Liyangahawela Estate Co.	do.	0	0	27
271D	Deiyangekanda	Crown, encroachment by Messrs. J. A. Bell & Co. of Broughton estate	do.	0	0	39

Upset price at Rs. 16 to Rs. 50 per acre. Further information regarding these lands can be obtained from the Land Settlement Officer, and plans of them from the Surveyor-General.

Colonial Secretary's Office,
Colombo, February 15, 1922.

GRAEME THOMSON,
Colonial Secretary.

LAND ACQUISITION NOTICES.

HAVING been duly directed by the Governor, with the advice of the Executive Council, acting under the provisions of Ordinance No. 3 of 1876, section 6, as amended by section 3 of Ordinance No. 10 of 1911, to take order for the acquisition of the following lands required for a public purpose, namely, for the construction of a Laundry at Polwatta, to wit:—

Preliminary plan 17,770.—Kollupitiya, Colombo.

Lot.	Name of Land.	Description.	Name of Claimant.	Extent.		
				A.	R.	P.
1	Lake reclamation	Bare land	Crown	0	0	14.26
2	Part of land bearing assessment No. 10.	Contains 16 coconut trees 20-30 years old	do.	0	0	31.30
3	Do.	Contains 102 coconut trees 20-40 years old, 8 coconut trees 6 years old, 2 temporary cadjan-roofed cattle sheds, 2 masonry tiled buildings used as latrines, and part of a masonry drain	Anthony Fernando	0	2	37.52
4	Part of land bearing assessment No. 9	Bare land	Crown	0	0	1.56
5	Do.	Contains 8 coconut trees 40 years old and 32 coconut trees 6 years old	R. Lewis Fernando	0	0	34.06
6	Do.	Bare land	Crown	0	0	0.83
7	Part of land bearing assessment No. 8	do.	do.	0	0	0.67
8	Do.	Contains 7 coconut trees 40 years old and 8 coconut trees 5 years old	S. W. Dias	0	0	11.80
9	Part of land bearing assessment No. 7	Contains 1 coconut tree 15 years old	Crown	0	0	4.55
10	Do.	Contains 28 coconut trees 20-40 years old and 9 coconut trees 10 years old	A. H. Podina Fernando	0	0	23.06
11	Lake reclamation	Bare land	Crown	0	0	0.70
12	Part of land bearing assessment No. 9 ¹ , Dharmakirttiaramaya	do.	do.	0	0	0.11
				1	2	0.42

I hereby give public notice, as required by section 7, that the Government proposes to take possession of the above lands. All persons interested in the aforesaid lands are hereby required to appear personally or by agent before me at the Municipal Office, Colombo, on Wednesday, March 15, 1922, at 12 noon, and to state the nature of their respective interests in the lands, and the amount and particulars of their claims to compensation for such interests.

The Municipal Office,
Colombo, February 10, 1922.

T. REID;
Chairman, Municipal Council, and Mayor of Colombo.

HAVING been duly directed by the Governor, with the advice of the Executive Council, acting under the provisions of "The Land Acquisition Ordinance of 1876," section 6, to take order for the acquisition of the following lands, required for a public purpose, namely, for the deviation of the 17th mile, Colombo-Galle road, at Panadure, in connection with the Panadure Improvement Scheme, to wit:—

Lot.	Name of Land.	Description.	Village—Walana.	Name of Claimant.	Extent.		
					A.	R.	P.
1	Kongahawatta	Garden contains coconut and wall		D. K. Ratnayakehamine	0	0	25.25
2	Ambagahawatta	Garden, bare land		Ditto and others	0	0	1.69
3	Do.	Garden contains coconut, &c.		H. D. Peris and others	0	0	18.84
4	Danwalewatta	Garden contains 2 coconut trees		D. K. Ratnayakehamine	0	0	4
5	Do.	Garden contains 10 coconut trees		J. P. Goonetilleke and others	0	0	15.16
6	Madangahawatta	Garden contains coconut and a portion of building		do.	0	1	12.77
50	Kongahawatta	Bare land		D. K. Ratnayakehamine	0	0	0.82
51	Ambagahawatta	Garden contains 2 coconut trees and 1 breadfruit tree		Ditto and others	0	0	24.80
52	Do.	Garden contains 4 coconut trees		H. D. Peris and others	0	0	8
53	Danwalewatta	Bare land		J. P. Goonetilaka and others	0	0	0.87
55	Ambagahawatta	Garden contains 2 coconut trees		H. D. Peris and others	0	0	0.85
56	Do.	Garden contains 3 coconut trees		do.	0	0	1.25
57	Madangahawatta	do.		J. P. Goonetilaka and others	0	0	3.34
58	Danwalewatta	do.		do.	0	0	3.45
59	Madangahawatta	Garden contains coconut and portion of building		do.	0	0	23.04
60	Do.	Garden contains coconut, &c.		D. L. Jayatilaka	0	0	23.81
61	Do.	do.		do.	0	0	27.93
62	Do.	Garden contains 5 coconut trees		J. P. Goonetilaka and others	0	0	12.50

I hereby give public notice as required by section 7, that the Government proposes to take possession of the lands. All persons interested in the aforesaid lands are hereby required to appear personally or by agent before me at the Panadure resthouse on March 14, 1922, at 8 A.M., and to state the nature of their respective interests in the lands, and the amount and particulars of their claims to compensation for such interests.

Kalutara Kacheheri,
February 15, 1922.

B. G. DE GLANVILLE,
Assistant Government Agent.

HAVING been duly directed by the Governor, with the advice of the Executive Council, acting under the provisions of "The Land Acquisition Ordinance of 1876," section 6, to take order for the acquisition of the following lands, required for a public purpose, namely, for extension to the Civil Hospital, Galle, to wit:—

Lot.	Name of Land.	Description.	Village—Mahamodera.	Name of Claimant.	Extent.		
					A.	R.	P.
1	Warawatta	Garden		Heirs of the late Cassim Lebbe Marikkar of Mahamodera	0	2	1.28
2	Do.	do.		Abdul Cader Ahamadu Ismail of Fort, Galle	0	0	0.34
3	Do.	do.		Heirs of the late Cassim Lebbe Marikkar of Mahamodera	0	0	14.75
4	Palawatta alias Jansagewatta	do.		Cassie Lebbe Marikkar Pathuma Uma of Mahamodera	0	0	15.49
5	Do.	do.		Cassim Lebbe Ahamadu Ali of Mahamodera	0	0	8.50
6	Do.	do.		Abdul Cader Ahamadu Ismail of Fort, Galle	0	0	6
7	Warawatta	do.		Pathuma Umma and others	1	2	27.60
8	Warawatta alias Kaluwellawatta	do.		Balagoda Kudahettige Alexander and others	0	0	7.88
9	Do.	do.		Sarukkalige Punchi Sinno and others	0	0	6.25
10	Do.	do.		(1) Pakir Saibu Abdul Azisu, (2) Mahamadu Lebbe Mamma Paridu	0	0	10.75
11	Do.	do.		Banduge Karlein Nona	0	0	6.56

I hereby give public notice, as required by section 7, that the Government proposes to take possession of the lands. All persons interested in the aforesaid lands are hereby required to appear personally or by agent before me at Galle Kacheheri on March 27, 1922, at 1.30 P.M., and to state the nature of their respective interests in the lands, and the amount and particulars of their claims to compensation for such interests.

The Kacheheri,
Galle, February 13, 1922.

F. BARTLETT,
Government Agent.