



# Ceylon Government Gazette

Published by Authority.

No. 7,245 — FRIDAY, FEBRUARY 24, 1922.

## Part III.—Lands.

*Separate paging is given to each Part in order that it may be filed separately.*

	PAGE		PAGE		PAGE
Land Settlement Notices :—		Land Sales by the Government Agents :—		Land Sales by the Settlement Officer :—	
Preliminary Notices ..	203	North-Western Province ..	—	Northern Province ..	—
Final Orders ..	207	North-Central Province ..	221	Eastern Province ..	—
Land Sales by the Government Agents :—		Province of Uva ..	—	North-Western Province ..	—
Western Province ..	218	Province of Sabaragamuwa ..	—	North-Central Province ..	—
Central Province ..	219	Land Sales by the Settlement Officer :—		Province of Uva ..	—
Southern Province ..	220	Western Province ..	—	Province of Sabaragamuwa ..	—
Northern Province ..	—	Central Province ..	—	Land Acquisition Notices ..	223
Eastern Province ..	—	Southern Province ..	—	Land Resumption Notices ..	—

### PRELIMINARY NOTICES.

#### Puttalam Notice No. 8,055.

#### Notice under "The Waste Lands Ordinances of 1897, 1899, 1900, and 1903."

TAKE notice that unless within three months from February 24, 1922, the persons, if any, who claim any interest in the land hereinafter mentioned make claim in person or in writing to the said land or to some interest therein to W. E. Wait, Esq., Special Officer appointed under section 28 of "The Waste Lands Ordinances of 1897, 1899, 1900, and 1903," at his office at Colombo :

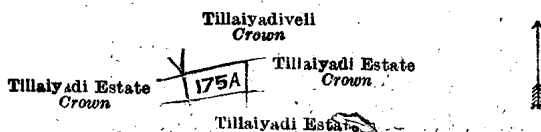
Such Special Officer, in pursuance of the powers vested in him by the said Ordinances, will declare by writing under his hand that the land, to which no claim has been made, is the property of the Crown.

W. E. WAIT,  
Special Officer.

NOTE.—A claim to a right of way over the said land is a claim to an interest in the land.

#### *Description of the Land referred to.*

The land commonly called or known as Tillaiyadi estate (encroachment containing no cultivation), situated in the village of Tillaiyadi, within the Local Board limits of Puttalam, in the Puttalam District of the North-Western Province, containing in extent 3 perches, shown as lot 175A in extract plan No. 1 of preliminary plan 4,839 and in the annexed diagram, and bounded as follows : on the north by Tillaiyadiveli to be declared the property of the Crown under the Waste Lands Ordinances ; on the east by Tillaiyadi estate to be declared the property of the Crown under the Waste Lands Ordinances ; on the south by Tillaiyadi estate (private) ; on the west by Tillaiyadi estate belonging to the Crown.



Surveyor-General's Office,  
Colombo, December 14, 1921.

Scale of 2 Chains to an Inch.

Puttalam S. O. 12—1922.

G. K. THORNHILL,  
for Surveyor-General.

## Puttalam Notice No. 8,056.

## Notice under "The Waste Lands Ordinances of 1897, 1899, 1900, and 1903."

TAKE notice that unless within three months from February 24, 1922, the persons, if any, who claim any interest in the lands hereinafter mentioned or in any one or more of such lands or to some interest therein make claim in person or in writing to the said lands or to any of them or to some interest therein to Frederick Lewis, Esq., Special Officer appointed under section 28 of "The Waste Lands Ordinances of 1897, 1899, 1900, and 1903," at his office at Colombo :

Such Special Officer, in pursuance of the powers vested in him by the said Ordinances, will declare by writing under his hand that the said lands, or such of them as to which no claim has been made, are the property of the Crown.

FREDERICK LEWIS,  
Special Officer.

NOTE.—A claim to a right of way over the said lands or any of them is a claim to an interest in the land or lands.

## Description of the Lands referred to.

The following lots situated in the village of Kammandaluwa, in the Kumarawanni pattu korale of the Demala hatpattu of the Puttalam District, in the North-Western Province, as described in the annexed diagram :—

## Block survey preliminary plan 1,828.

Lot.	Name of Land.	Extent, A. R. P.	Lot.	Name of Land.	Extent, A. R. P.
1 ..	Welikelemukalana ..	14 0 6	31 ..	Footpath ..	0 0 13
2 ..	Kalkoda-ela ..	0 1 15	32 ..	Dangahahena ..	10 1 9
3 ..	Kammandaluwamukalana and Aliya-wetichchawewa ..	33 1 3	33 ..	Tisbamba (sanitary reserve) ..	1 3 29
4 ..	Ela ..	0 1 17	35 ..	Do. ( do. ) ..	0 1 25
5 ..	Kammandaluwemukalana ..	5 3 2	39 ..	Ela ..	0 0 32
6 ..	Helambagahahenyaya ..	13 1 4	40 ..	Dangahahena ..	7 2 17
7 ..	Ehatugahapalliyaminipittaniya, Aliya-wetichchawewagawahena, and Kammandaluwamukalana ..	23 2 12	41 ..	Ebba (water-hole) ..	1 0 24
17 ..	Weliwewehena ..	15 2 30	45 ..	Welroda (reservation for Ratambala-oya) ..	8 1 32
17½ ..	Footpath ..	0 0 2	46 ..	Ratambala-oya (part) ..	3 1 11
23 ..	Kudawewehena (tank and bund, abandoned) ..	4 0 8	48 ..	Ebbagawalanda ..	0 0 9
27 ..	Footpath ..	0 0 7	50 ..	Ela ..	0 0 6
28 ..	Kohombagahahenyaya ..	16 3 24	51 ..	Ebbagawalanda ..	0 1 4
28½ ..	Kohombagahahena (reservation for tank bund) ..	1 1 29	52 ..	Kumburuyayahena (reservation for Ratambala-oya) ..	6 0 22
29 ..	Kammandaluwa and Mahawewa (tank and bund) ..	23 2 24	52½ ..	Ela ..	0 0 9
30 ..	Helambagahahena (reservation for tank bund) ..	1 1 39	54 ..	Welroda ..	0 1 37
			55 ..	Gansabhawa road (part) ..	0 0 14
			57 ..	Cart track ..	0 1 5
					195 0 0

and bounded as follows : on the north by the village limit of Andahena ; on the east by the village limit of Demalaturakulama, part of Ratambala-oya (the boundary of the Kumarapallam pattu korale) ; on the south by part of Ratambala-oya (the boundary of the Kumarapallam pattu korale) ; on the west by the village limit of Andahena.

NOTE.—The following lots lying within the above-mentioned boundaries are excluded from this notice, and their aggregate acreage of 85 acres 2 roods and 31 perches is not included in the acreage of 195 acres given above :—

## Block survey preliminary plan 1,828.

Lot.	Name of Land.	Extent, A. R. P.	Lot.	Name of Land.	Extent, A. R. P.
A 8 ..	Dangahawatta ..	0 3 39	A 36 ..	Dangahawatta ..	1 0 38
A 9 ..	Diulgahawatta ..	1 0 36	A 36½ ..	Helambagahawatta ..	2 0 16
A 10 ..	Helambagahawatta ..	1 2 3	A 37 ..	Siyambalagahawatta ..	0 2 16
A 11 ..	Ehatugahawatta ..	1 1 2	A 38 ..	Kumbukgahakumbura, Dangahakumbura, Talgahakumbura, and Puduwila ..	16 2 0
A 12 ..	Dangahawatta ..	1 0 4	A 56 ..	Dangahakumbura ..	2 0 13
A 13 ..	Kohombagahawatta ..	1 0 19	B 42 ..	Dangahahena ..	0 1 23
A 14 ..	Mylagahawatta ..	0 1 17	B 43 ..	Henekumbura, Kongahakumbura, Helambagahakumbura, and Talgahakumbura ..	26 3 15
A 15 ..	Do. ..	0 2 26	B 44 ..	Welroda ..	1 0 27
A 16 ..	Bulugahawatta ..	0 2 8	B 47 ..	Do. ..	0 3 14
A 18 ..	Ambagahawatta ..	1 2 18	B 49 ..	Ebbagawahena and Kumbukgahawatta ..	1 0 5
A 19 ..	Kosgahawatta ..	1 2 2	B 53 ..	Ebbagawakumbura ..	2 0 8
A 20 ..	Kohombagahawatta ..	2 0 21			85 2 31
A 21 ..	Kajugahawatta ..	0 3 19			
A 22 ..	Ambagahawatta ..	1 3 5			
A 24 ..	Kajugahawatta ..	1 1 0			
A 25 ..	Ambagahawatta ..	0 2 27			
A 26 ..	Talgahawatta ..	1 2 17			
A 34 ..	Talgahawatta and Kajugahawatta ..	10 2 33			

[For Diagram see page 205.]

## Puttalam Notice No. 8,057.

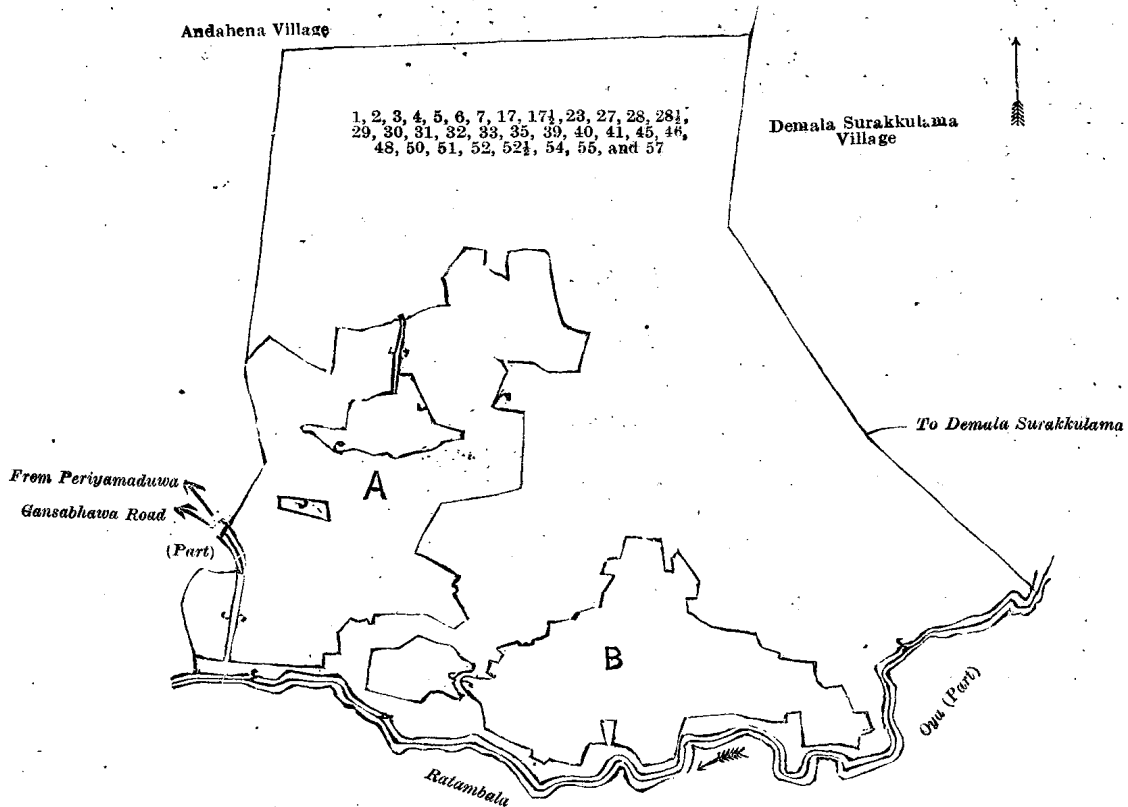
## Notice under "The Waste Lands Ordinances of 1897, 1899, 1900, and 1903."

TAKE notice that unless within three months from February 24, 1922, the persons, if any, who claim any interest in the lands hereinafter mentioned or in any one or more of such lands or to some interest therein make claim in person or in writing to the said lands or to any of them or to some interest therein to Frederick Lewis, Esq., Special Officer appointed under section 28 of "The Waste Lands Ordinances of 1897, 1899, 1900, and 1903," at his office at Colombo :

Such Special Officer, in pursuance of the powers vested in him by the said Ordinances, will declare by writing under his hand that the said lands, or such of them as to which no claim has been made, are the property of the Crown.

FREDERICK LEWIS,  
Special Officer.

NOTE.—A claim to a right of way over the said lands or any of them is a claim to an interest in the land or lands.



Kumarapallam Pattu Korale

Surveyor-General's Office,  
Colombo, December 3, 1921.

Scale of 16 Chains to an Inch.  
Puttalam S. O. 13—1922.

G. K. THORNHILL,  
for Surveyor-General.

*Description of the Lands referred to.*

The following lots situated in the village of Andahena, in the Kumarawanni pattu korale of the Demala hatpattu of the Puttalam District, in the North-Western Province, as described in the annexed diagram:—

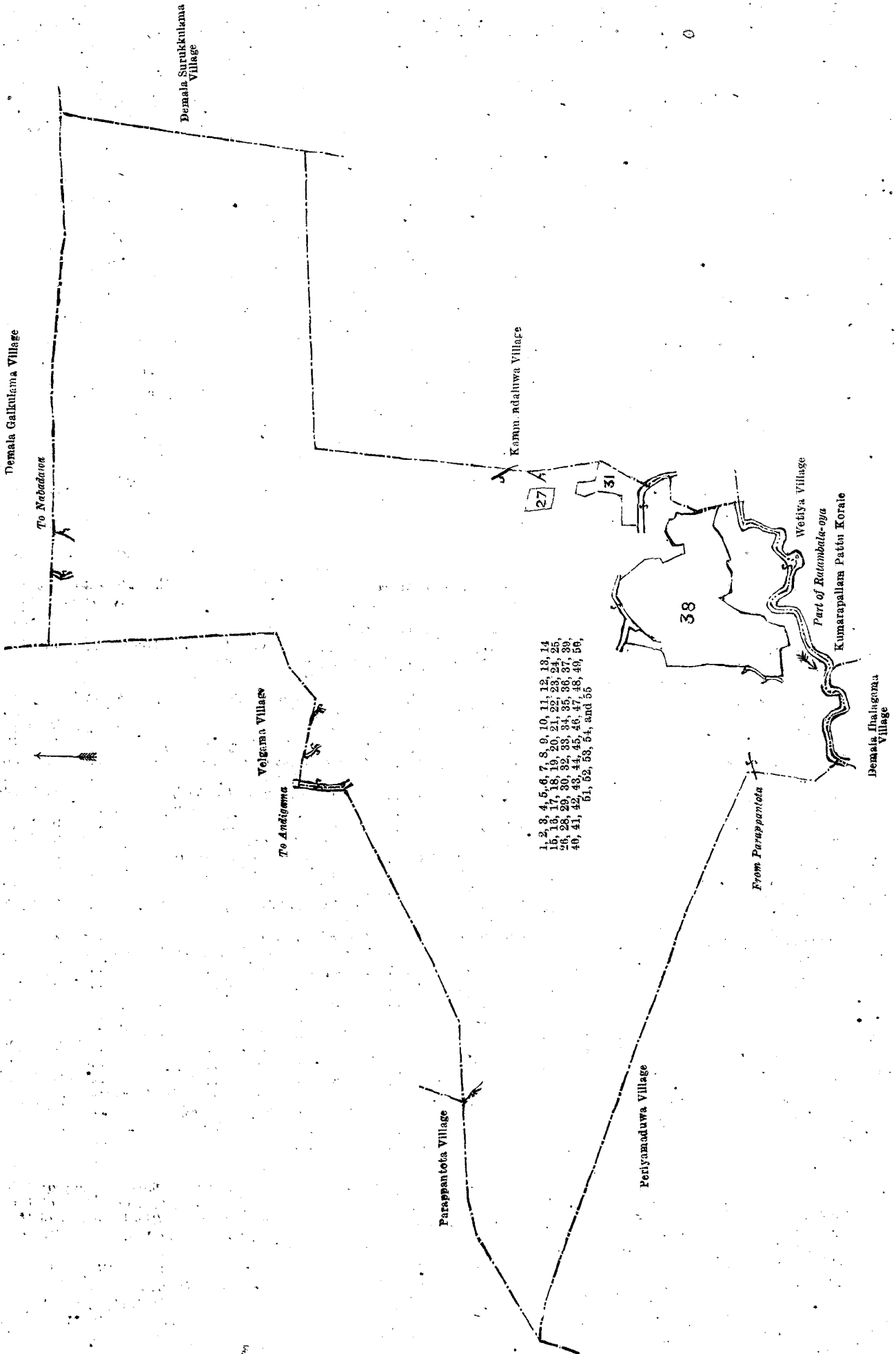
Block survey preliminary plan 1,827.

Lot.	Name of Land.	Extent, A. R. P.	Lot.	Name of Land.	Extent, A. R. P.
1 ..	Andahenamukalana ..	25 2 16	28 ..	Weliwewahena ..	0 1 37
2 ..	Bukmigahakumburehena ..	5 3 36	29 ..	Footpath ..	0 0 11
3 ..	Do. ..	21 1 6	30 ..	Tisbamba (sanitary reserve) ..	4 1 17
4 ..	Andahenamukalana ..	101 3 5	32 ..	Gansabhawa road ..	0 3 36
5 ..	Ela ..	0 0 8	33 ..	Velrodde (waste land) ..	2 0 6
6 ..	Do. ..	0 0 21	34 ..	Gansabhawa road (part of) ..	0 0 14
7 ..	Andahenamukalana and Kalkolota-mukalana ..	47 3 25	35 ..	Ebba (water-hole and bund) ..	1 1 11
8 ..	Weliwewahena ..	2 1 22	36 ..	Velrodde (waste land) ..	0 3 18
9 ..	Footpath ..	0 1 12	37 ..	Do. ( do. ) ..	0 0 37
10 ..	Andahenamukalana ..	51 2 20	39 ..	Siyambalagahahena, Velrodde ..	4 2 37
11 ..	Andarawaka-ela ..	4 0 21	40 ..	Gansabhawa road ..	0 2 10
12 ..	Andahenamukalana ..	0 3 22	41 ..	Siyambalagahahena ..	3 2 18
13 ..	Do. ..	6 3 23	42 ..	Pandimote (stream) ..	0 2 7
14 ..	Gansabhawa road (part of) ..	0 0 24	43 ..	Siyambalagahahena ..	0 2 10
15 ..	Andahenamukalana ..	31 3 5	44 ..	Gansabhawa road ..	0 1 15
16 ..	Pita-ela ..	0 2 20	45 ..	Maragahahena, Siyambalagahahenyaya ..	86 1 30
17 ..	Andahenamukalana ..	42 3 30	46 ..	Footpath ..	0 0 9
18 ..	Ela ..	0 0 19	47 ..	Do. ..	0 0 2
19 ..	Dangahahena ..	4 3 6	48 ..	Welroda ..	0 2 36
20 ..	Andahenawewa (tank and bund) ..	26 1 21	49 ..	Do. ..	2 1 6
21 ..	Alutwelahena (reservation for bund) ..	2 3 39	50 ..	Do. (reservation for Ratambala-oya) ..	10 2 17
22 ..	Alutkumbura, Alutwela, and Dangahahena ..	11 1 36	51 ..	Kumbukgahahena ..	1 3 29
23 ..	Horow-ela ..	0 0 26	52 ..	Alutwelahena ..	9 1 27
24 ..	Gansabhawa road ..	1 1 33	53 ..	Kumbukgahahena, Welroda (reservation for Ratambala-oya) ..	0 3 13
25 ..	Siyambalagahahena, Alutkumbura, alias Puthuvial ..	9 1 33	54 ..	Ratambala-oya (part of) ..	0 1 27
26 ..	Siyambalagahahena, Weliwewahena, Palugahahenyaya ..	42 3 33	55 ..	Do. ( do. ) ..	1 0 38
					579 0 0

and bounded as follows: on the north by the village limits of Velgama, Periyamaduwu, and Demalagalkulama; on the east by the village limits of Demalasarukkulama and Kammandaluwa, part of Ratambala-oya (the boundary of the Kumarapallam pattu korale, the village limit of Wetiya); on the south by part of Ratambala-oya (the boundary of the Kumarapallam pattu korale, the village limits of Wetiya and Demala Ihalagama), the village limit of Parappantota; on the west by the village limits of Parappantota and Welgama.

NOTE.—The following lots lying within the above-mentioned boundaries are excluded from this notice, and their aggregate acreage of 27 acres 2 roods and 2 perches is not included in the acreage of 579 acres given above:—

Lot.	Name of Land.	Block survey preliminary plan 1,827.	Extnt, A. R. P.
27 ..	Kajugahawatta ..	..	0 3 21
31 ..	Siyambalagahawatta ..	..	2 2 18
38 ..	Dangahakumbura, Podiwikumbura, Helambagahakumbura, Kumbukgahakumbura ..	..	24 0 3



Surveyor-General's Office,  
Colombo, December 22, 1921.

G. K. THORNHILL,  
for Surveyor-General.

## FINAL ORDERS.

## Matale S. O. No. 92.

Order under Section 2 of "The Waste Lands Ordinances of 1897, 1899, 1900, and 1903,"  
declaring Lands to be Crown Property.

In the matter of the lands commonly called or known as Goluamune-ela (stream) (half), irrigation channel, &c., situate in the village of Puwakattawela, in the Udugoda Pallesiya pattu of the Matale North division of the Matale District, in the Central Province, and of "The Waste Lands Ordinances of 1897, 1899, 1900, and 1903."

THE notice required by section 1 of "The Waste Lands Ordinances of 1897, 1899, 1900, and 1903," having been duly published in manner prescribed by that section in respect of the above-named lands (*vide* Notice No. 7,862), and no claim having been made to the said lands or to any interest therein within the period of three months from the date specified in the said notice, I, Mungo Tennent Archibald, Special Officer appointed under section 28 of the said Ordinances, under and by virtue of the powers vested in me in that behalf by section 2 of the said Ordinances, do hereby on this twenty-sixth day of November, 1921, order and declare that the said lands, as more fully described herein below, situate in the village of Puwakattawela, in the Udugoda Pallesiya pattu of the Matale North division of the Matale District, in the Central Province, and shown as lots 1, 3, 5, 6, 7, 8, 9, 10, 17, 18, and 19 in block survey preliminary plan No. 68 and in the annexed diagram, and containing in extent 2 acres 1 rood and 7 perches, are the property of the Crown.

*Description of the Lands referred to.*

The following lots situated in the village of Puwakattawela, in the Udugoda Pallesiya pattu of the Matale North division of the Matale District, in the Central Province, as described in the annexed diagram:—

## Block survey preliminary plan 68.

Lot.	Name of Land.	Extent, A. R. P.	Lot.	Name of Land.	Extent, A. R. P.
1 ..	Goluamune-ela (stream) (half)	0 1 1	9 ..	Gansabhawa road (part of road)	0 0 36
3 ..	Irrigation channel	0 1 8	10 ..	Ihalawattahena (reservation for road)	0 0 2
5 ..	Duwa	0 0 24	17 ..	Pahalagedarahena ( do )	0 0 4
6 ..	Ihalakumburapillewa (reservation for channel)	0 0 19	18 ..	Gansabhawa road (part of road)	0 0 9
7 ..	Do.	1 0 3	19 ..	Pahalagedarahena (reservation for road)	0 0 2
8 ..	Do. (reservation for road)	0 0 19			2 1 7

and bounded as follows: on the north by the village limit of Alutgama (part of Goluamune-ela); on the east by the boundary of Wagapanaha Udasiya pattu (the village limit of Melpitiya); on the south by the village limit of Alutgama (half of Gansabhawa road from Nalanda), the village limit of Alutgama, the village limit of Alutgama (half of the Gansabhawa road to Alutgama), the village limit of Alutgama; on the west by the village limit of Alutgama (part of Goluamune-ela), the village limit of Alutgama.

NOTE.—The following lots lying within the above-mentioned boundaries are excluded from this order, and no part of their aggregate acreage of 20 acres and 9 perches is included in the acreage of 2 acres 1 rood and 7 perches given above:—

## Block survey preliminary plan 68.

Lot.	Name of Land.	Extent, A. R. P.	Lot.	Name of Land.	Extent, A. R. P.
A 2 ..	Ihalakumbura	10 0 14	A 15 ..	Ullangawattehena	0 0 32
A 4 ..	Do.	1 3 22	A 16 ..	Pahalagedarahena	0 1 17
A 11 ..	Ihalawattahena (T. P. 338,709)	0 1 7	A 20 ..	Do.	0 0 25
A 12 ..	Do. (T. P. 334,223)	0 2 0	A 21 ..	Pahalagedarawatta	2 3 16
A 13 ..	Ihalawatta	3 1 15			
A 14 ..	Ullangawatta	0 1 21			20 0 9

[For Diagram see page 208.]

## Hambantota S. O. No. 1,688.

Order under Section 2 of "The Waste Lands Ordinances of 1897, 1899, 1900, and 1903,"  
declaring Lands to be Crown Property.

In the matter of the lands commonly called or known as Malapalahena (reservation for trig. station), Dangahawatta (reservation for main road), &c., situate in the village of Moraketiara, in the West Giruwa pattu of the Hambantota District, in the Southern Province, and of "The Waste Lands Ordinances of 1897, 1899, 1900, and 1903."

THE notice required by section 1 of "The Waste Lands Ordinances of 1897, 1899, 1900, and 1903," having been duly published in manner prescribed by that section in respect of the above-named lands (*vide* Notice No. 7,922), and no claim having been made to the said lands or to any interest therein within the period of three months from the date specified in the said notice, I, Maxwell MacLagan Wedderburn, Special Officer appointed under section 28 of the said Ordinances, under and by virtue of the powers vested in me in that behalf by section 2 of the said Ordinances, do hereby on this 10th day of December, 1921, order and declare that the said lands, as more fully described herein below, situate in the village of Moraketiara, in the West Giruwa pattu of the Hambantota District, in the Southern Province, and shown as lots 38C, 70A, 70B, 70C, 70D, 70E, 70F, 70G, 70H, 70K, 70L, 70M, 70P, 70Q, 70R, 70S, 103, 27A, 102, 104, and 105 in block survey preliminary plan 305 and in the annexed diagrams, and containing in extent 7 acres and 36 perches, are the property of the Crown.

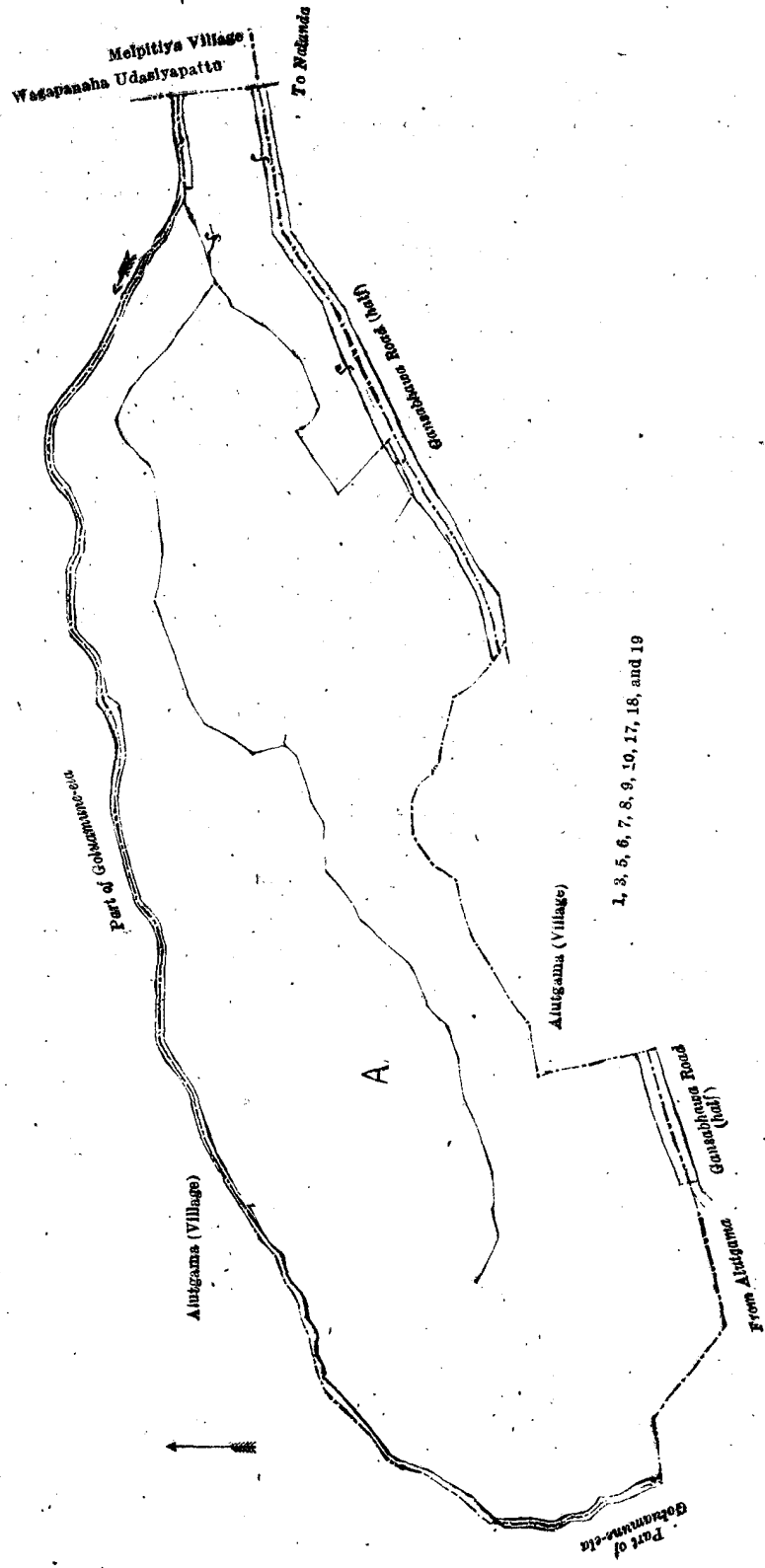
*Description of the Lands referred to.*

The following lots situated in the village of Moraketiara, in the West Giruwa pattu of the Hambantota District, in the Southern Province, as described in the annexed diagrams:—

## I.—Block survey preliminary plan 305.

Lot.	Name of Land.	Extent, A. R. P.
38C ..	Malapalahena (reservation for trig. station)	0 0 9

and bounded as follows: on the north by the village limit of Okewala; on the east by the village limit of Okewala; on the south by Malapalahena belonging to the Crown; Kapugodella belonging to the Crown; on the west by Kapugodella belonging to the Crown.



Surveyor-General's Office,  
Colombo, October 2, 1920.

Scale of 4 Chains to an Inch.

F. J. SALMON,  
for Acting Surveyor-General.

November 26, 1921.

M. T. ARCHIBALD,  
Special Officer.



Surveyor-General's Office,  
Colombo, March 17, 1921.

Scale of 8 Chains to an Inch.

C. H. VINCE,  
for Surveyor-General.

II.—Block survey preliminary plan 305.

Lot.	Name of Land.	Extent, A. R. P.	Lot.	Name of Land.	Extent, A. R. P.
70A	Dangahawatta (reservation for main road)	0 0 7	70K	Bogahawatta (reservation for road)	0 0 18
70B	Bogahawatta	0 0 15	70L	Do.	0 1 1
70C	Dangahawatta (reservation for road)	0 0 7	70M	Parappuwawatta (reservation for road)	0 0 16
70D	Dangahawatta	0 0 12	70P	Do. (do.)	0 0 19
70E	Dangahawatta (reservation for road) <i>alias</i> Kandiyagawakebella	0 0 5	70Q	Do.	0 2 2
70F	Do.	0 0 10	70R	Walehena (road reservation)	0 0 13
70G	Do. (reservation for road)	0 0 5	70s	Do.	0 0 19
70H	Do.	0 0 3	103	Main road	4 0 6
					5 2 38

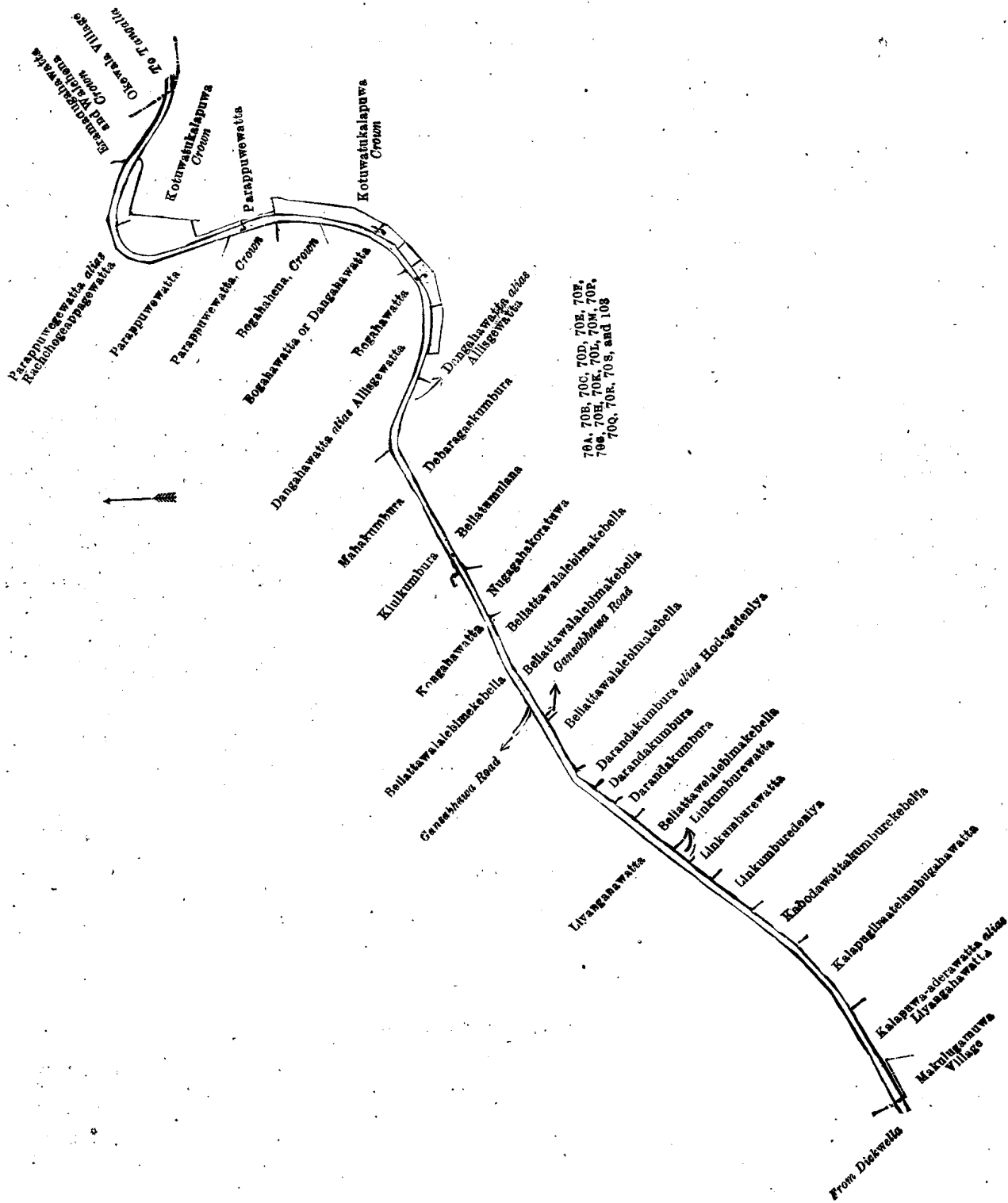
and bounded as follows : on the north by a Gansabhawa road, Beliattawalalebimekebella claimed by Ratnaweera Patabendige Matheshamy and others, Kongahawatta claimed by Ullishewage Nonis Appu and others, Kiulkumbura claimed by Don Samel Ediriweera and others, Mahakumbura claimed by Ratnaweera Patabendige Samel Appu and others, Dangahawatta *alias* Allisg watta claimed by Abedeera Gunaratna Patabendige Suwaris Appu and others, Bogahawatta claimed by Jayasin Manage Babe Appu and others, Bogahawatta or Dangahawatta (private), Bogahawatta belonging to the Crown, Parappuwewatta belonging to the Crown, Parappuwewatta claimed by Ediriwickramasuriya Patabendige Nonkohami and others, Parappuwewatta *alias* Rachchoge Appagewatta claimed by Mahamada Kalapuge Nonobaba and others, Eramudugahawatta and Walehena belonging to the Crown ; on the east by the village limit of Okewala, Kotuwatukalapuwa declared to be the property of the Crown under the Waste Lands Ordinances, Parappuwewatta claimed by Don Carolis Gunasekera, Kotuwatukalapuwa declared to be the property of the Crown under the Waste Lands Ordinances ; on the south by Dangahawatta *alias* Allisgewatta claimed by Abedeera Gunaratna Patabendige Suwaris Appu and others, Debaragaskumbura claimed by Don Samel Ediriweera and others, Beliattumulana claimed by Mendis Abewira, Nugagakoratuwa claimed by Don Samel Ediriweera, Beliattawalalebimekebella claimed by Parana Manige Konehami, Beliattawalalebimekebella claimed by Ratnaweera Patabendige Nonkohami and others, a Gansabhawa road, Beliattawalalebimekebella claimed by Sawana Henadige Samachi Appu and others, Darandakumbura *alias* Hodagedeniya claimed by Ullishewage Nonis Appu and others, Darandakumbura claimed by Ullishewage Nonis Appu, Beliattawalalebimekebella claimed by Ratnaweera Patabendige Babanona and others, Linkumburewatta claimed by Don Dines Ediriweera, Linkumburewatta claimed by ditto, Kabodawattakumburekebella claimed by Ediriweera Patabendige Babahami, Kaluapugilmatelumbugahawatta claimed by Ediriwickramasuriya Patabendige Suanchi Appu and others, Kalapuwa-aderawatta *alias* Liyangahawatta claimed by ditto, the village limit of Makulugamuwa ; on the west by the village limit of Makulugamuwa, Liyangahawatta claimed by Ediriwickramasuriya Patabendige Samachi Appu and others.

[For Diagram see page 210.]

III.—Block survey preliminary plan 305.

Lot.	Name of Land.	Extent, A. R. P.
27A	Nugayawatta (reservation for road)	0 0 29
102	Gansabhawa road	0 3 5
		0 3 34

and bounded as follows : on the north by T. P. 160,866, Gansabhawa road declared to be the property of the Crown under the Waste Lands Ordinances, Avaranugehena claimed by Ulluwishewage Lewishami, Mahakohombehena *alias* Makendehena claimed by ditto and others, Punchikendehenewatta claimed by ditto, Dangahawatta claimed by Don Samel Ediriweera ; on the east by Arehenewatta claimed by Ediriweera Patabendige Kavenihami, Beliattawalalebimekebella claimed by Ratnaweera Patabendige Matheshamy and others, Beliattawalalebimekebella claimed by Ratnaweera Patabendige Matheshamy and others, the minor road from Tangalla to Dikwella ; on the south by Liyangahawatta claimed by Ediriwickramasuriya Patabendige Suanchi Appu and others, Galpottchenewatta claimed by Ediriweera Patabendige Nonis Appu, Arehenewatta claimed by Ediriwiri Patabendige Kavenihami and others, Rendanoyanahenewatta claimed by Ediriwira Patabendige Kavenihamy ; on the west by Sennonoinnehena claimed by Ediriwira Patabendige Kavenihami, Sennonoinnehena claimed by Dioguhennedige Konnehami, Punchikohombahena claimed by Ulluwishewage Nadoris, Punchikohombehena claimed by ditto, Punchigodella claimed by the Crown, T. P. 160,866.

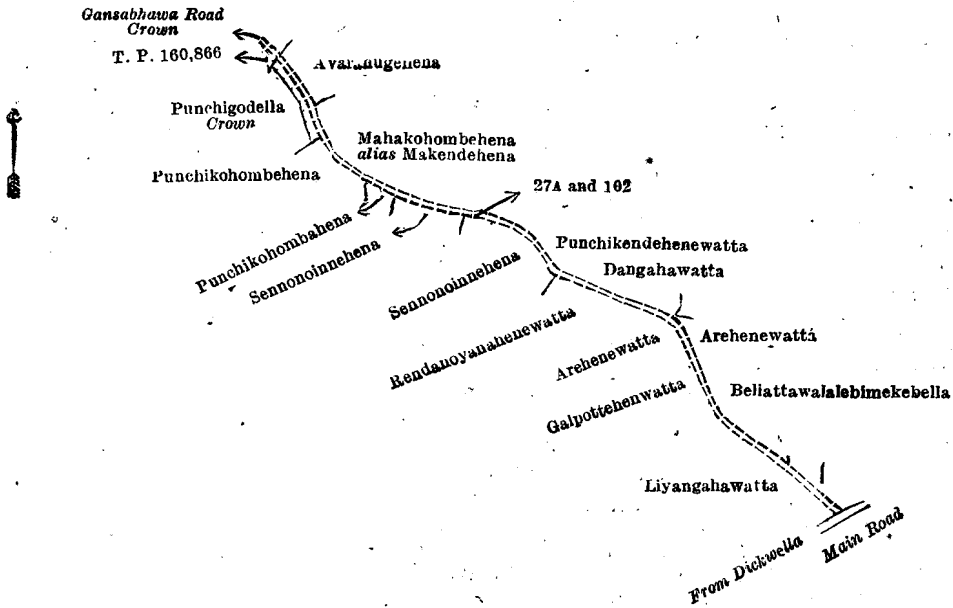


Surveyor-General's Office,  
Colombo, March 17, 1921.

Scale of 8 Chains to an Inch.

C. H. VINCE,  
for Surveyor-General.





Surveyor-General's Office,  
Colombo, March 17, 1921.

Scale of 8 Chains to an Inch.

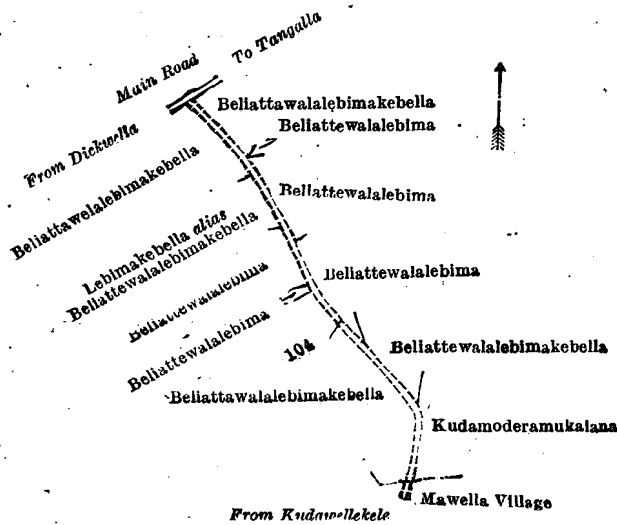
C. H. VINCE,  
for Surveyor-General.

IV.—Block survey preliminary plan 305.

Lot.	Name of Land.
104	Gansabhawa road

Extent, A. R. P.  
0 1 28

and bounded as follows : on the north by the main road from Dikwella to Tangalla ; Belliattawalalebimekebella claimed by Ratnaweera Patabendige Nonkohami and others, Belliattawalalebima claimed by Ratnaweera Patabendige Davith Appu, Belliattawalalebima claimed by Ullishewage Nonis Appu ; on the east by Belliattawalalebima claimed by Ratnaweera Patabendige Matheshami, Belliattawalalebimekebella claimed by Don Samachi Ediriweera Wijesuriya and others, Kudamoderamukalana claimed by A. H. Don Mathes ; on the south by the village limit of Mawella, Belliattawalalebimekebella claimed by Don Dines Ediriweera ; on the west by Belliattawalalebima claimed by Saundara Hennedige Don Siman, Belliattawalalebima claimed by Saundra Hennedige Samachi Appu and others, Lebimekebella alias Belliattawalalebimekebella claimed by Saundra Hennedige Samachi Appu and others, Belliattawalalebimekebella claimed by Sawana Hennedige Samachi Appu and others.



Surveyor-General's Office,  
Colombo, March 17, 1921.

Scale of 8 Chains to an Inch.

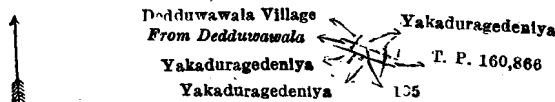
C. H. VINCE,  
for Surveyor-General.

V.—Block survey preliminary plan 305.

Lot.	Name of Land.
105	Gansabhawa road

Extent, A. R. P.  
0 0 7

and bounded as follows : on the north by Yakaduragedeniya sold by the Crown ; on the east by T. P. 160,866 ; on the south by Yakaduragedeniya sold by the Crown ; on the west by Yakaduragedeniya sold by the Crown, the village limit of Dedduwawala.



Surveyor-General's Office,  
Colombo, March 17, 1921.

Scale of 8 Chains to an Inch.

C. H. VINCE,  
for Surveyor-General.

M. M. WEDDERBURN,  
Special Officer.

December 10, 1921.

**Hambantota S. O. No. 1,689.****Order under Section 4, Sub-section (1), of "The Waste Lands Ordinances of 1897, 1899, 1900, and 1903," admitting Land to be Private Property.**

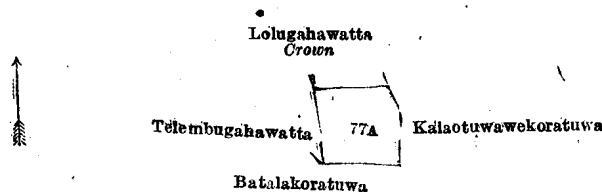
In the matter of the land commonly called or known as Lolugahawattekebella, situate in the village of Bowala, in the West Giruwa pattu of the Hambantota District, in the Southern Province, and of "The Waste Lands Ordinances of 1897, 1899, 1900, and 1903."

WHEREAS in pursuance of section 1 of the said Ordinances it was duly notified on the 18th day of April, 1913, that if no claim to the land commonly called or known as Lolugahawattekebella, situate in the village of Bowala, in the West Giruwa pattu of the Hambantota District, in the Southern Province, containing in extent 1 acre and 9 perches, and shown as lot 77A in block survey preliminary plan 157 and in the annexed diagram, was made to Walter Ernest Wait, Special Officer appointed under section 28 of the said Ordinances, within the period of three months from the date specified in such notice, such land would be declared the property of the Crown, and dealt with on account of the Crown (*vide* Notice No. 4,829):

And whereas Kodippillige Sinno Appu made claim thereto, and Walter Ernest Wait, Howard Orme Fox, and John Murray Davies, Special Officers appointed under section 28 of the said Ordinances, made due inquiry into such claim, I, Walter Ernest Wait, one of the aforesaid Special Officers, do hereby, in pursuance of the agreement dated the 30th day of October, 1913, admit the claim of the said claimant to the said land, as more fully described herein below, under section 4, sub-section (1), of the said Ordinances.

*Description of the Land referred to.*

The land commonly called or known as Lolugahawattekebella, situated in the village of Bowala, in the West Giruwa pattu of the Hambantota District, in the Southern Province, containing in extent 1 acre and 9 perches, and shown as lot 77A in block survey preliminary plan 157 and in the annexed diagram; and bounded as follows: on the north by Lolugahawatta declared to be the property of the Crown under the Waste Lands Ordinances; on the east by Kalaotuwawekoratuwa claimed by Yakdehitantirige Appu and another; on the south by Batalakoratuwa claimed by Jasinge Appu; on the west by Telambugahawatta (private).



Surveyor-General's Office,  
Colombo, September 28, 1921.

Scale of 8 Chains to an Inch.

G. K. THORNHILL,  
for Surveyor-General.

November 28, 1921.

W. E. WAIT,  
Special Officer.

**Hambantota S. O. No. 1,690.****Order under Section 4, Sub-section (1), of "The Waste Lands Ordinances of 1897, 1899, 1900, and 1903," declaring Land to be Crown Property.**

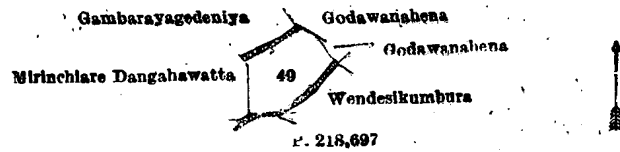
In the matter of the land commonly called or known as Gambarayagewewa (tank), situate in the village of Moraketiara, in the West Giruwa pattu of the Hambantota District, in the Southern Province, and of "The Waste Lands Ordinances of 1897, 1899, 1900, and 1903."

WHEREAS in pursuance of section 1 of the said Ordinances it was duly notified on the 22nd day of July, 1921, that if no claim to the land commonly called or known as Gambarayagewewa (tank), situate in the village of Moraketiara, in the West Giruwa pattu of the Hambantota District, in the Southern Province, containing in extent 3 roods and 6 perches, and shown as lot 49 in block survey preliminary plan 305 and in the annexed diagram, was made to Maxwell MacLagan, Wedderburn, Special Officer appointed under section 28 of the said Ordinances, within the period of three months from the date specified in such notice, such land would be declared the property of the Crown, and dealt with on account of the Crown (*vide* Notice No. 7,922):

And whereas Ediriwickramasuriya Patabendige Sanchi Appu made claim thereto, and whereas the said claimant has withdrawn his claim to the said land, I, Maxwell MacLagan Wedderburn, the aforesaid Special Officer, under and by virtue of the powers vested in me in that behalf by section 4 of the said Ordinances, do hereby on this 10th day of December, 1921, order and declare, under section 4, sub-section (1), of the said Ordinances, that the said land as more fully described herein below, is the property of the Crown.

*Description of the Land referred to.*

The land commonly called or known as Gambarayagewewa (tank), situated in the village of Moraketiara, in the West Giruwa pattu of the Hambantota District, in the Southern Province, containing in extent 3 roods and 6 perches, and shown as lot 49 in block survey preliminary plan 305 and in the annexed diagram, and bounded as follows: on the north by Gambarayagedeniya claimed by Don Nikulas Ediriweera and others, Godawanahena sold by the Crown; on the east by Godawanahena sold by the Crown, Wendesikumbura claimed by Puwapuhennedige Don Deonis and another; on the south by Wendesikumbura claimed by Puwapuhennedige Don Deonis and another, T. P. 218,697; on the west by Mirinchiare Dangahawatta claimed by Don Samel Ediriweera, Gambarayagedeniya claimed by Don Nikulas Ediriweera and others.



Surveyor-General's Office,  
Colombo, March 17, 1921.

Scale of 8 Chains to an Inch.

C. H. VINCE,  
for Surveyor-General.

December 10, 1921.

M. M. WEDDERBURN,  
Special Officer.

**Kurunegala S. O. No. 3,170.**

**Order under Section 2 of "The Waste Lands Ordinances of 1897, 1899, 1900, and 1903,"  
declaring Lands to be Crown Property.**

In the matter of the lands commonly called or known as Telambugahamulapillewa, Delumbugahapillewa, &c., situate in the village of Siradunna, in the Mahagalboda Egoda korale of the Hiriya hatpattu of the Kurunegala District, in the North-Western Province, and of "The Waste Lands Ordinances of 1897, 1899, 1900; and 1903."

THE notice required by section 1 of "The Waste Lands Ordinances of 1897, 1899, 1900, and 1903," having been duly published in manner prescribed by that section in respect of the above-named lands (*vide* Notice No. 7,932), and no claim having been made to the said lands or to any interest therein within the period of three months from the date specified in the said notice, I, Norman Albert Hampton, Special Officer appointed under section 28 of the said Ordinances under and by virtue of the powers vested in me in that behalf by section 2 of the said Ordinances, do hereby on this 21st day of November, 1921, order and declare that the said lands, as more fully described herein below, situate in the village of Siradunna, in the Mahagalboda Egoda korale of the Hiriya hatpattu of the Kurunegala District, in the North-Western Province, and shown as lots H 943, I 943, Q 943C, L 948, and M 948 in preliminary plan 1,949 and in the annexed diagrams, and containing in extent 3 acres 2 roods and 24 perches, are the property of the Crown.

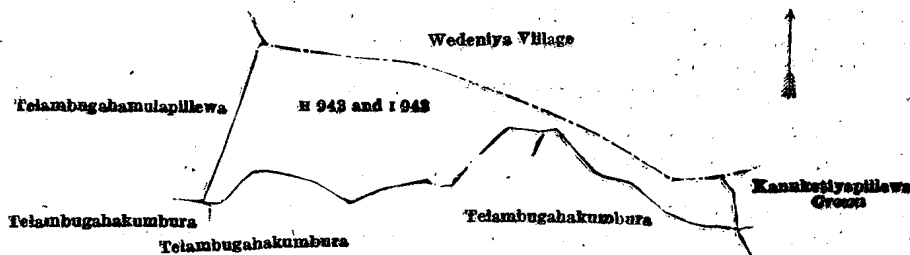
*Description of the Lands referred to.*

The following lots situated in the village of Siradunna, in the Mahagalboda Egoda korale of the Hiriya hatpattu of the Kurunegala District, in the North-Western Province, as described in the annexed diagrams:—

I.—Preliminary plan 1,949.

Lot.	Name of Land.	Extent, A. R. P.
H 943 ..	Telambugahamulapillewa	1 1 28
I 943 ..	Do.	0 1 0
		1 2 28

and bounded as follows: on the north by the village limit of Wedeniya; on the east by Kanuketiypillewa declared to be the property of the Crown under the Waste Lands Ordinances; on the south by Telambugahakumbura claimed by Mudiyanse Vedaralage Dingiri Appuhami, Telambugahakumbura claimed by Appuhami Webadderalalage Dingiri Banda and others, Telambugahakumbura claimed by Kiri Naidelage Ukku Naide and others; on the west by Telambugahamulapillewa sold by the Crown.



Surveyor-General's Office,  
Colombo, April 22, 1921.

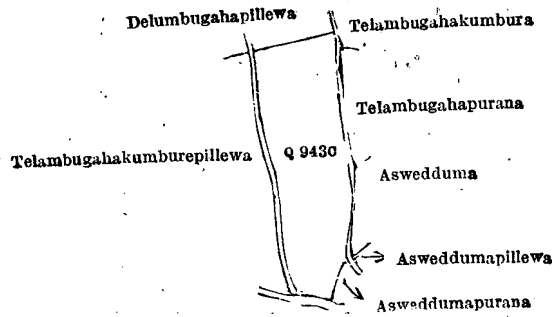
Scale of 4 Chains to an Inch.

G. K. THORNHILL,  
for Surveyor-General.

II.—Preliminary plan 1,949.

Lot.	Name of Land.	Extent, A. R. P.
Q 943C ..	Delumbugahapillewa	0 3 21

and bounded as follows: on the north by Delumbugahapillewa sold by the Crown; on the east by Telambugahakumbura claimed by Mudiyanse Vedaralage Dingiri Appuhami, Telambugahapurana claimed by Kiribandalage Appuhami and others, Aswedduma claimed by Dingiri Appuhamilage Punchi Banda and others, Asweddumapillewa sold by the Crown, Asweddumapurana claimed by Kiribandalage Appuhami and others; on the south by an ela declared to be the property of the Crown under the Waste Lands Ordinances; on the west by Telambugahakumburepillewa claimed by Rekku Banda Appuhami and Punchi Banda.



Surveyor-General's Office,  
Colombo, April 22, 1921.

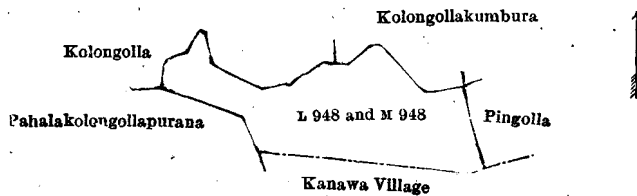
Scale of 4 Chains to an Inch.

G. K. THORNHILL,  
for Surveyor-General.

III.—Preliminary plan 1,949,

Lot.	Name of Land.	Extent, A. R. P.
L 948 ..	Kongollepillewa ..	0 1 36
M 948 ..	Do. ..	0 2 19
		1 0 15

and bounded as follows : on the north by Kolongolla claimed by Punchirala Vidanelage Kawrala and others, Kolongollakumbura claimed by Punchiralage Appuhami and others ; on the east by Pingolla sold by the Crown ; on the south by the village limit of Kanawa, Pahalakolongollapurana claimed by Ranhamillage Dingiri Amma and others ; on the west by Pahalakolongollapurana claimed by Ranhamillage Dingiri Amma and others, Kolongolla claimed by Punchirala Vidanelage Kawrala and others.



Surveyor-General's Office,  
Colombo, April 22, 1921.

Scale of 4 Chains to an Inch.

G. K. THORNHILL,  
for Surveyor-General.

N. A. HAMPTON,  
Special Officer.

November 21, 1921.

Puttalam S. O. No. 63.

Order under Section 4, Sub-section (1), of "The Waste Lands Ordinances of 1897, 1899, 1900, and 1903."

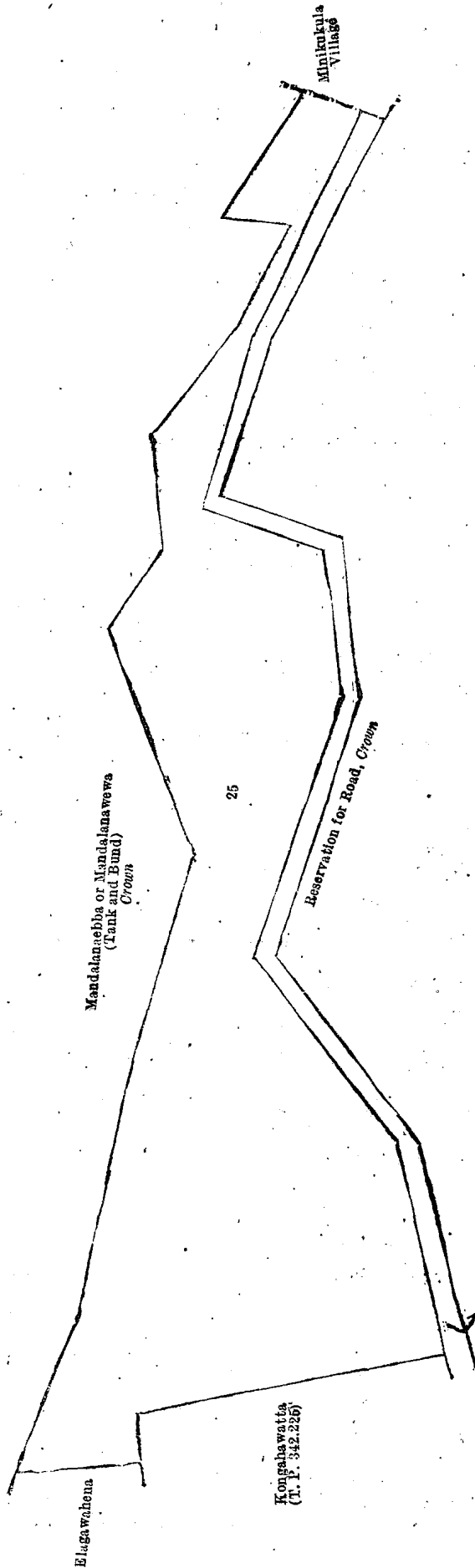
In the matter of the land commonly called or known as Elagawahena, situate in the village of Ihala Mandalana, in the Kumarapallam pattu korale of the Demala hatpattu of the Puttalam District, in the North-Western Province, and of "The Waste Lands Ordinances of 1897, 1899, 1900, and 1903."

WHEREAS in pursuance of section 1 of the said Ordinances it was duly declared and notified on the 28th day of November, 1919, that if no claim to the land commonly called or known as Elagawahena, situate in the village of Ihala Mandalana, in the Kumarapallam pattu korale of the Demala hatpattu of the Puttalam District, in the North-Western Province, containing in extent 13 acres and 29 perches, and shown as lot 25 in block survey preliminary plan 1,788 and in the annexed diagram, was made to Norman Albert Hampton, Special Officer appointed under section 28 of the said Ordinances, within the period of three months from the date specified in the said notice, such land would be declared the property of the Crown, and dealt with on account of the Crown (*vide* Notice No. 7,413) :

And whereas Henry Lawson de Mel made claim thereto, and Walter Ernest Wait, Special Officer appointed under section 28 of the said Ordinances, made due inquiry into such claim, and whereas the said claimant and the aforesaid Walter Ernest Wait, with the consent of His Excellency the Governor, came to an agreement in writing dated the 30th day of November, 1920, concerning the said land, under section 4, sub-section (1), of the said Ordinances, whereby it was agreed that the said claimant should be declared the purchaser of the said land upon payment of a sum of Rupees Two hundred and Sixty only (Rs. 260), as the purchase amount of the said land, and whereas the said amount has been paid, the said claimant is hereby, in pursuance of the agreement afore-mentioned, declared to be the purchaser of the said land, as more fully described herein below.

Description of the Land referred to.

The land commonly called or known as Elagawahena, situate in the village of Ihala Mandalana, in the Kumarapallam pattu korale of the Demala hatpattu of the Puttalam District, in the North-Western Province, and containing in extent 13 acres and 29 perches, and shown as lot 25 in block survey preliminary plan 1,788 and in the annexed diagram, and bounded as follows : on the north by Mandalana-ebba or Mandalanawewa (tank and bund) to be declared the property of the Crown under the Waste Lands Ordinances ; on the east by the village limit of Minikukula ; on the south by reservation for road to be declared the property of the Crown under the Waste Lands Ordinances ; on the west by Kongahawatta Lands Ordinances.



Surveyor-General's Office,  
Colombo, July 26, 1921.

Scale of 4 Chains to an Inch

October 14, 1921.

M. M. WEDDERBURN,  
Special Officer.

G. K. THORNHILL,  
for Surveyor-General.

**Puttalam S. O. No. 64.****Order under Section 4, Sub-section (1), of "The Waste Lands Ordinances of 1897, 1899, 1900, and 1903."**

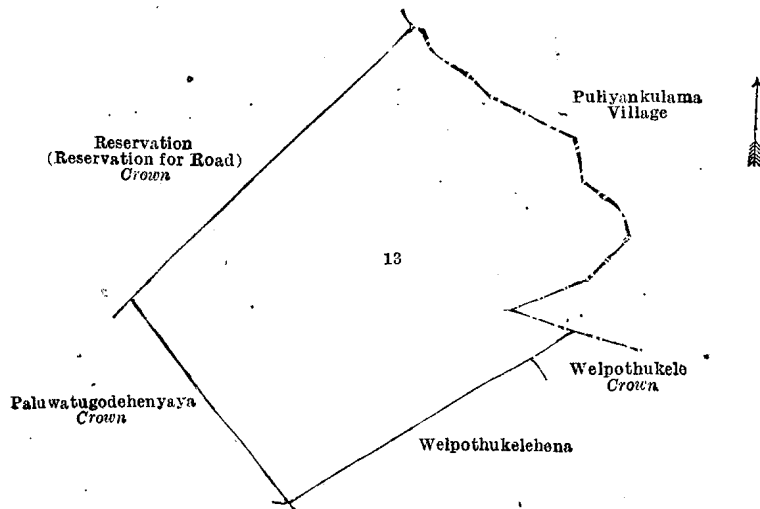
In the matter of the land commonly called or known as Welpothukelehena, situate in the village of Ihala Mandalana, in the Kumarapallam pattu korale of the Demala hatpattu of the Puttalam District, in the North-Western Province, and of "The Waste Lands Ordinances of 1897, 1899, 1900, and 1903."

WHEREAS in pursuance of section 1 of the said Ordinances it was duly declared and notified on the 28th day of November, 1919, that if no claim to the land commonly called or known as Welpothukelehena, situate in the village of Ihala Mandalana, in the Kumarapallam pattu korale of the Demala hatpattu of the Puttalam District, in the North-Western Province, containing in extent 5 acres 2 roods and 30 perches, and shown as lot 13 in block survey preliminary plan 1,788 and in the annexed diagram, was made to Norman Albert Hampton, Special Officer appointed under section 28 of the said Ordinances, within the period of three months from the date specified in the said notice, such land would be declared the property of the Crown, and dealt with on account of the Crown (*vide* Notice No. 7,413):

And whereas Charles Martinus Peter de Soysa made claim thereto, and Walter Ernest Wait, Special Officer appointed under section 28 of the said Ordinances, made due inquiry into such claim, and whereas the said claimant and the aforesaid Walter Ernest Wait, with the consent of His Excellency the Governor, came to an agreement in writing dated the 29th day of November, 1920, concerning the said land, under section 4, sub-section (1), of the said Ordinances, whereby it was agreed that the said claimant should be declared the purchaser of the said land upon payment of a sum of Rupees One hundred and Fourteen only (Rs. 114), as the purchase amount of the said land, and whereas the said amount has been paid, the said claimant is hereby, in pursuance of the agreement afore-mentioned, declared to be the purchaser of the said land, as more fully described herein below.

*Description of the Land referred to.*

The land commonly called or known as Welpothukelehena, situated in the village of Ihala Mandalana, in the Kumarapallam pattu korale of the Demala hatpattu of the Puttalam District, in the North-Western Province, containing in extent 5 acres 2 roods and 30 perches, and shown as lot 13 in block survey preliminary plan 1,788 and in the annexed diagram, and bounded as follows: on the north by reservation (reservation for road) to be declared the property of the Crown under the Waste Lands Ordinances, the village limit of Puliyanikulama; on the east by the village limit of Puliyanikulama, Welpothukele to be declared the property of the Crown under the Waste Lands Ordinances, Welpothukelehena sold to Siriwardena Mudiyansele Kiri Banda and another under the Waste Lands Ordinances; on the south by Welpothukelehena sold to Siriwardena Mudiyansele Kiri Banda and another under the Waste Lands Ordinances, Paluwatugodehenyaya to be declared the property of the Crown under the Waste Lands Ordinances; on the west by Paluwatugodehenyaya to be declared the property of the Crown under the Waste Lands Ordinances, reservation (reservation for road) to be declared the property of the Crown under the Waste Lands Ordinances.



Surveyor-General's Office,  
Colombo, July 26, 1921.

Scale of 4 Chains to an Inch.

G. K. THORNHILL,  
for Surveyor-General.

October 14, 1921.

M. M. WEDDERBURN,  
Special Officer.

**Puttalam S. O. No. 65.****Order under Section 4, Sub-section (1), of "The Waste Lands Ordinances of 1897, 1899, 1900, and 1903."**

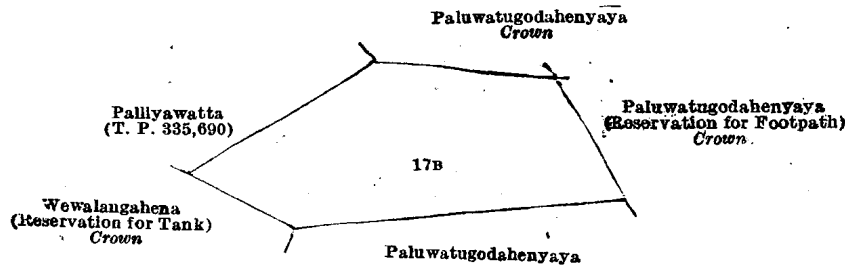
In the matter of the land commonly called or known as Paluwatugodehenyaya, situate in the village of Ihala Mandalana, in the Kumarapallam pattu korale of the Demala hatpattu of the Puttalam District, in the North-Western Province, and of "The Waste Lands Ordinances of 1897, 1899, 1900, and 1903."

WHEREAS in pursuance of section 1 of the said Ordinances it was duly declared and notified on the 28th day of November, 1919, that if no claim to the land commonly called or known as Paluwatugodehenyaya, situate in the village of Ihala Mandalana, in the Kumarapallam pattu korale of the Demala hatpattu of the Puttalam District, in the North-Western Province, containing in extent 2 acres and 1 perch, and shown as lot 17B in block survey preliminary plan 1,788 and in the annexed diagram, was made to Norman Albert Hampton, Special Officer appointed under section 28 of the said Ordinances, within the period of three months from the date specified in the said notice, such land would be declared the property of the Crown, and dealt with on account of the Crown (*vide* Notice No. 7,413):

And whereas Senanayaka Adikari Mudiyansele Punchirala, Vel-Vidane, and Senanayaka Adikari Mudiyansele Kiri Banda, Police Vidane, made claim thereto, and Walter Ernest Wait, Special Officer appointed under section 28 of the said Ordinances, made due inquiry into such claim, and whereas the said claimants and the aforesaid Walter Ernest Wait, with the consent of His Excellency the Governor, came to an agreement in writing dated the 26th day of October, 1920, concerning the said land, under section 4, sub-section (1), of the said Ordinances, whereby it was agreed that the said claimants should be declared the purchasers of the said land upon payment of a sum of Rupees Thirty only (Rs. 30), as the purchase amount of the said land, and whereas the said amount has been paid, the said claimants are hereby, in pursuance of the agreement afore-mentioned, declared to be the purchasers of the said land, as more fully described herein below.

*Description of the Land referred to.*

The land commonly called or known as Paluwatugodehenyaya, situated in the village of Ihala Mandalana, in the Kumara Pallam pattu korale of the Demala hatpattu of the Puttalam District, in the North-Western Province, containing in extent 2 acres and 1 perch, and shown as lot 17B in block survey preliminary plan 1,788, and in the annexed diagram; and bounded as follows: on the north by Palliyawatta sold by the Crown (T. P. 335,690), Paluwatugodehenyaya to be declared the property of the Crown under the Waste Lands Ordinances; on the east by Paluwatugodehenyaya (reservation for footpath) to be declared the property of the Crown under the Waste Lands Ordinances; on the south by Paluwatugodehenyaya sold to Jayamana Arachchige Bernando Appuhamy under the Waste Lands Ordinances; on the west by Wewalangahena (reservation for tank) to be declared the property of the Crown under the Waste Lands Ordinances, Palliyawatta sold by the Crown (T. P. 335,690).



Surveyor-General's Office,  
Colombo, July 26, 1921.

Scale of 4 Chains to an Inch.

G. K. THORNHILL,  
for Surveyor-General.

M. M. WEDDERBURN,  
Special Officer.

October 14, 1921.

**Puttalam S. O. No. 66.**

**Order under Section 4, Sub-section (1), of "The Waste Lands Ordinances of 1897, 1899, 1900, and 1903."**

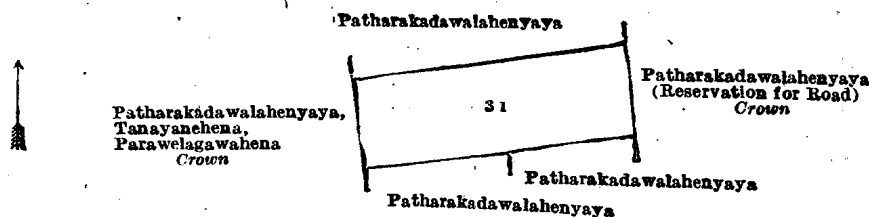
In the matter of the land commonly called or known as Patharakadawalahenyaya, situate in the village of Ihala Mandalana, in the Kumarapallam pattu korale of the Demala hatpattu of the Puttalam District, in the North-Western Province, and of "The Waste Lands Ordinances of 1897, 1899, 1900, and 1903."

WHEREAS in pursuance of section 1 of the said Ordinances it was duly declared and notified on the 28th day of November, 1919, that if no claim to the land commonly called or known as Patharakadawalahenyaya, situate in the village of Ihala Mandalana, in the Kumarapallam pattu korale of the Demala hatpattu of the Puttalam District, in the North-Western Province, containing in extent 1 acre and 5 perches, and shown as lot 31 in block survey preliminary plan 1,788 and in the annexed diagram, was made to Norman Albert Hampton, Special Officer appointed under section 28 of the said Ordinances, within the period of three months from the date specified in the said notice, such land would be declared the property of the Crown, and dealt with on account of the Crown (*vide* Notice No. 7,413):

And whereas Wijesinghe Mudiyansele Jeewat Appuhamy made claim thereto, and Walter Ernest Wait, Special Officer appointed under section 28 of the said Ordinances, made due inquiry into such claim, and whereas the said claimant and the aforesaid Walter Ernest Wait, with the consent of His Excellency the Governor, came to an agreement in writing dated the 26th day of October, 1920, concerning the said land, under section 4, sub-section (1), of the said Ordinances, whereby it was agreed that the said claimant should be declared the purchaser of the said land, upon payment of a sum of Rupees Fifteen only (Rs. 15), as the purchase amount of the said land, and whereas the said amount has been paid, the said claimant is hereby, in pursuance of the agreement afore-mentioned, declared to be the purchaser of the said land, as more fully described herein below.

*Description of the Land referred to.*

The land commonly called or known as Patharakadawalahenyaya, situated in the village of Ihala Mandalana, in the Kumarapallam pattu korale of the Demala hatpattu of the Puttalam District, in the North-Western Province, containing in extent 1 acre and 5 perches, and shown as lot 31 in block survey preliminary plan 1,788 and in the annexed diagram; and bounded as follows: on the north by Patharakadawalahenyaya sold to Senanayaka Adikara Mudiyansele Dingiri Menika and another under the Waste Lands Ordinances; on the east by Patharakadawalahenyaya (reservation for road) to be declared the property of the Crown under the Waste Lands Ordinances; on the south by Patharakadawalahenyaya sold to Herat Mudiyansele Appuhamy under the Waste Lands Ordinances, Patharakadawalahenyaya sold to Senanayaka Bandi Etana and others under the Waste Lands Ordinances; on the west by Patharakadawalahenyaya, Tanayanehena, Parawelagawahena to be declared the property of the Crown under the Waste Lands Ordinances.



Surveyor-General's Office,  
Colombo, July 26, 1921.

Scale of 4 Chains to an Inch.

G. K. THORNHILL,  
for Surveyor-General.

October 14, 1921.

M. M. WEDDERBURN,  
Special Officer.

## Puttalam S. O. No. 67.

Order under Section 4, Sub-section (1), of "The Waste Lands Ordinances of 1897, 1899, 1900, and 1903."

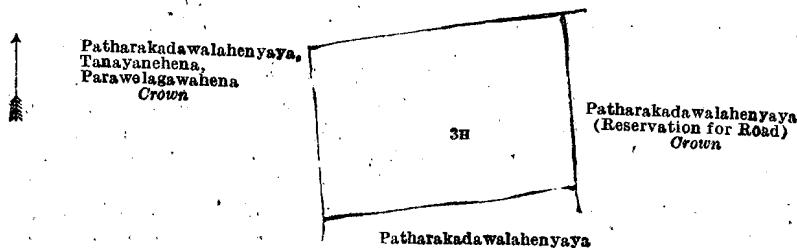
In the matter of the land commonly called or known as Patharakadawalahenyaya, situate in the village of Ihala Mandalana, in the Kumarapallam pattu korale of the Demala hatpattu of the Puttalam District, in the North-Western Province, and of "The Waste Lands Ordinances of 1897, 1899, 1900, and 1903."

WHEREAS in pursuance of section 1 of the said Ordinances it was duly declared and notified on the 28th day of November, 1919, that if no claim to the land commonly called or known as Patharakadawalahenyaya, situate in the village of Ihala Mandalana, in the Kumarapallam pattu korale of the Demala hatpattu of the Puttalam District, in the North-Western Province, containing in extent 2 acres and 5 perches, and shown as lot 3H in block survey preliminary plan 1,788 and in the annexed diagram, was made to Norman Albert Hampton, Special Officer appointed under section 28 of the said Ordinances, within the period of three months from the date specified in the said notice, such land would be declared the property of the Crown, and dealt with on account of the Crown (*vide* Notice No. 7,413):

And whereas Senanayaka Adikari Mudiyansele Dingiri Menika and Senanayaka Adikari Mudiyansele Punchihamy made claim thereto, and Walter Ernest Wait, Special Officer appointed under section 28 of the said Ordinances, made due inquiry into such claim, and whereas the said claimants and the aforesaid Walter Ernest Wait, with the consent of His Excellency the Governor, came to two agreements in writing dated the 3rd and 9th day of November, 1920, and the 26th day of October, 1920, respectively, concerning the said land, under section 4, sub-section (1), of the said Ordinances, whereby it was agreed that the said claimants should be declared the purchasers of the said land upon payment of a sum of Rupees Thirty only (Rs. 30), as the purchase amount of the said land, and whereas the said amount has been paid, the said claimants are hereby, in pursuance of the agreements afore-mentioned, declared to be the purchasers of the said land, as more fully described herein below.

## Description of the Land referred to.

The land commonly called or known as Patharakadawalahenyaya, situated in the village of Ihala Mandalana, in the Kumarapallam pattu korale of the Demala hatpattu of the Puttalam District, in the North-Western Province, containing in extent 2 acres and 5 perches, and shown as lot 3H in block survey preliminary plan 1,788 and in the annexed diagram, and bounded as follows: on the north by Patharakadawalahenyaya, Tanayanehena, Parawelagawahena to be declared the property of the Crown under the Waste Lands Ordinances; on the east by Patharakadawalahenyaya (reservation for road) to be declared the property of the Crown under the Waste Lands Ordinances; on the south by Patharakadawalahenyaya sold to Wijesinghe Mudiyansele Jeewat Appuhamy under the Waste Lands Ordinances; on the west by Patharakadawalahenyaya, Tanayanehena, Parawelagawahena to be declared the property of the Crown under the Waste Lands Ordinances.



Surveyor-General's Office,  
Colombo, July 26, 1921.

Scale of 4 Chains to an Inch.

G. K. THORNHILL,  
for Surveyor-General.

October 14, 1921.

M. M. WEDDERBURN,  
Special Officer.

## LAND SALES IN THE WESTERN PROVINCE.

No. 3,334, W. P.—The Government Agent, Western Province, will on Tuesday, April 11, 1922, at 10 A.M., at the spot, put up to auction, for sale or settlement, or will otherwise dispose of, the under-mentioned portions of Crown land in accordance with the regulations of Government regarding land sales. Eleven allotments of land situated in the Hewagam korale division of the Colombo District of the Western Province.

Lot.	Name of Land.	Name of Applicant.	Description.	Extent.		
				A.	R.	P.
1	Pidawillawatta	—	Encroachment by Munathantrige Harmanis and Gamage Sethan	0	0	27
2	Aragalawatta	—	Encroachment by Nanayakkaramage Don Simon, Don Cornelis, Don William, and Don Mohotti	0	1	16
4	Do.	—	Ditto and Pelandage Marthelis	4	1	8
5	Do.	—	Low jungle	0	1	37
6	Do.	—	Encroachment by the same encroachers of lot 4	0	0	24
7	Do.	—	do.	1	3	8
8	Do.	—	do.	0	0	6
9	Galabodawatta	—	Encroachment by Pelandage Marthelis	0	0	3
10	Do.	—	do.	0	0	13
11	Do.	—	Encroachment by Kekinideniyage Babbu Appu and Pelandage Marthelis	0	0	8
13	Aragalawatta	—	Encroachment by P. Marthelis, P. Pancha, P. Julis, and K. Babbu Appu	0	0	36

Upsur price per acre varying from Rs. 75 to Rs. 300. Further information regarding these lands may be obtained from the Government Agent, Western Province, and their plans from the Surveyor-General.

Colonial Secretary's Office,  
Colombo, February 17, 1922.

GRAEME THOMSON,  
Colonial Secretary.



## LAND SALES IN THE CENTRAL PROVINCE.

No. 2,565, C. P.—The Government Agent, Central Province, will on Tuesday, May 2, 1922, at 1.30 P.M., at his office in Kandy Kachcheri, put up to auction, for sale or settlement, or will otherwise dispose of, the under-mentioned portions of Crown land, in accordance with the regulations of Government regarding land sales. Five allotments of land situated in the Pata Hewaheta division of the Kandy District of the Central Province.

Preliminary plan 7,276. Villages—Marassana and Ududeniya in Hewawissa korale of Pata Hewaheta division.

Lot.	Name of Land.	Name of Applicant.	Description.	Extent.		Upset price per acre, Rs.
				A.	R. P.	
1	Narankaduwa	S. M. Sali Marikar, Peace Officer, Ududeniya	Chena cultivated with vegetables	19	2 31	46
2	Do.	—	do.	1	0 1	—*
Village—Ududeniya						
3	Narankaduwa	S. M. Sali Marikar, Peace Officer, Ududeniya	Chena cultivated with vegetables	8	2 8	49
4	Do.	—	do.	0	2 27	—*
5	Do.	—	do.	0	1 31	45

\* To be reserved.

Further particulars regarding these lands may be obtained from the Government Agent, Central Province, and their plans from the Surveyor-General.

Colonial Secretary's Office,  
Colombo, February 17, 1922.

GRAEME THOMSON,  
Colonial Secretary.

No. 2,566, C. P.—The Assistant Government Agent, Nuwara Eliya, will on Saturday, April 8, 1922, at 10 A.M., at his office in Nuwara Eliya, put up to auction, for sale or settlement, or will otherwise dispose of, the under-mentioned portions of Crown land, in accordance with the regulations of Government regarding land sales. Twenty allotments of land situated in the Kotmale division of the Nuwara Eliya District of the Central Province.

Lot.	Name of Land.	Name of Applicant.	Description.	Extent.		Upset price per acre, Rs.
				A.	R. P.	
Preliminary plan 7,090. Village—Hapugastalawa.						
1	Kaludemadawatta	Mr. W. M. Wade Gery	Tea land	0	1 12.6	150
2	Do.	do.	Cleared land	0	3 11.6	153
Preliminary plan 7,238. Village—Wataddora.						
1	Kahahena <i>alias</i> Kosgollewela	—	Forest	2	0 33	—*
2	Do.	Sarana	Patana	2	1 38	180
3	Do.	—	do.	0	1 34	180
Preliminary plan 7,239. Village—Tispane.						
1	Hukhela <i>alias</i> Gurunakayamada	—	Reservation for footpath and channel	0	0 13	—*
2	Do.	—	Reservation for footpath	0	0 10	—*
3	Do.	W. Manis	Vegetable garden	0	1 30	150
4	Do.	do.	Patana	0	1 38	150
Preliminary plan 7,196. Village—Meddegodarategammeda.						
1	Wetalawapatana <i>alias</i> Yambawelapatana	—	Garden, encroachment by Naranagedera Aruma Naide Vidane	0	0 27	200†
Preliminary plan 7,203. Village—Rambodagama.						
1	Heewalgodayahena	—	Chena (to be reserved for a cemetery)	0	1 33	—*
2	Do.	Uduwak Mudiyansele Appuhami	Patana	0	2 17	100
3	Do.	Wakkumburegedera Heen Appu	do.	0	2 27	100
4	Do.	do.	Chena leased to H. Ranghami	0	1 15	100
5	Do.	do.	Chena	0	1 16	100
6	Do.	—	Reservation for road	0	0 15	—*
7	Do.	—	Reservation for Gansabhawa road	0	2 22	—*
8	Do.	Wakkumburagedera Heen Appu	Patana	0	2 23	100
9	Do.	Uduwak Mudiyansele Appuhami	Patana	0	1 28	100
10	Do.	—	Reservation for Nagahayata-ela	0	0 35	—*

\* Not for sale.

† For settlement.

Further particulars regarding these lands can be obtained from the Assistant Government Agent, Nuwara Eliya, and plans of them from the Surveyor-General.

Colonial Secretary's Office,  
Colombo, February 17, 1922.

GRAEME THOMSON,  
Colonial Secretary.

## LAND SALES IN THE SOUTHERN PROVINCE.

No. 3,875, S. P.—The Government Agent, Southern Province, will on Thursday, April 20, 1922, at 1 P.M., at his office in Galle Kachcheri, put up to auction, for sale or settlement, or will otherwise dispose of, the under-mentioned portions of Crown land, in accordance with the regulations of Government regarding land sales. Nineteen allotments of land situated in the Bentota-Walallawiti division of the Galle District of the Southern Province.

Advance extract No. 5 of block survey preliminary plan 561. Village—Igala.

Lot.	Name of Land.	Name of Applicant.	Name of Claimant.	Description.	Extent.			Upset price per acre, Rs.
					A.	R.	P.	
8	Nugegodahena	Mr. A. C. A. Ismail of Galle	Mr. A. C. A. Ismail of Galle	Contains rubber	0	2	4	300*
9	Do.	do.	do.	do.	0	0	38	300*
Preliminary plan 11,129. Village—Hipankanda.								
21	Lenagalkandeaddarakumbura	T. G. Abedeera	Pattiniyahakuru Aradoris	Paddy field	1	2	0	100†
Preliminary plan 11,208. Village—Walinguruketiya.								
4	Kahingalkanda	Hewakuru Meegaspitiya	Sawaneris of Crown	Jungle	0	3	27	60
Preliminary plan 11,378. Village—Mattaka.								
2	Hatavilekanda-addara or Mattakandekaratura	Mattaka Appu of Mattaka	Gamage Sederis Crown	Chena	1	0	3	50
Preliminary plan 11,646. Village—Uhanowita.								
1	Durakandekela alias Okanda-addarakaratura	Jasinha Louisappu of Uhanowita	Crown	Jungle	1	0	1	76
Preliminary plan 11,654. Village—Poddiwala.								
1	Bogahahenedeniya	A. M. Kulasegaram Pulle of Eden estate, Niyagama	Crown	Deniya	1	0	25	60
2	Do.	do.	do.	do.	13	2	33	60
Village—Porawagama.								
3	Bogahahenedeniya	A. M. Kulasegaram Pulle of Eden estate, Niyagama	Crown	Deniya	22	2	25	60
5	Alagedapolleuwa	do.	do.	Jungle	0	1	6	62
6	Bogahahenedeniya	do.	do.	Deniya	1	1	0	62
8	Bogahahenedeniya	do.	do.	Jungle	1	1	7	62
Villages—Porawagama and Wattedehena.								
9	Bogahahenedeniya	A. M. Kulasegaram Pulle of Eden estate, Niyagama	Crown	Deniya	36	0	30	60
Preliminary plan 11,707. Village—Warahena.								
1	Lunukerewa	Mr. N. de Alwis of Bentota	Hettiarachchige Don Cornelis Alwis of Bentota	Paddy field and garden Plantation	2	1	0	80
					—			27.80
Preliminary plan 11,804. Village—Nawadagala.								
1	Delgahagoipolapwarapola	Nawadagalaganvidanelage Don Carolis Appu of Nawadagala	N. G. Don Carolis Appu	Low jungle Plantation	0	0	37	100
					—			2.25
3	Do.	do.	do.	Low jungle Plantation	0	2	1	100
					—			1.50
Preliminary plan 11,806. Village—Nawadagala.								
1	Atakohotatennamanna alias Batalawala	Ganvidanalage Sinno of Nawadagala	William Crown	Low jungle	0	3	34	82
2	Do.	Ganvidanalage Appu of Nawadagala	do.	do.	1	1	15	82
5	Do.	Ponnampereuma Amaneris of Nawadagala	do.	do.	0	3	12	82

\* Value of an acre with plantation.

† With mining rights at Rs. 250 per acre.

Further information regarding these lands can be obtained from the Government Agent, Southern Province, Galle, and their plans from the Surveyor-General.

Colonial Secretary's Office,  
Colombo, February 17, 1922.

GRAEME THOMSON,  
Colonial Secretary.

## LAND SALES IN THE NORTH-CENTRAL PROVINCE.

No. 2,191, N.C. P.—The Government Agent, North-Central Province, will on Thursday, April 20, 1922, at 1 P.M., at the Anuradhapura Kachcheri, put up to auction, for sale, or settlement, or will otherwise dispose of, the under-mentioned portions of Crown land, in accordance with the regulations of Government regarding land sales. Thirty-five allotments of land situated in the Kunchuttu korale in Hurulu palata of the Nuwarakalaviya district of the North-Central Province.

Lot.	Name of Land.	Name of Applicant.	Description.	Extent,		Upset price per acre, Rs.
				A.	B. P.	
Preliminary plan 3,025. Village—Hendegama.						
9504	Dambagahalanda	A. Baddarala and another	Chena (encroachment by A. Baddarala and others)	0	1 18	30
Preliminary plan 3,027. Village—Hendagama.						
9507	Nugagahahena	B. Kapuruhamy and another	Chena (encroachment by B. Kapuruhamy and another)	0	1 38	30
Preliminary plan 5,808. Village—Tawaluwewa.						
1	Mailagahaidama	—	Reservation for tank bund	0	2 15	—*
2	Do.	A. Punchirala and three others	Chena suitable for paddy cultivation	4	0 20	18
Preliminary plan 5,809. Village—Hammillawetiya.						
1	Mailagahaidama	V. Ukkurala of Nikawewa	Low jungle	1	0 0	18
2	Dambagahaidama	Punchiappu Arachchi and others	do.	5	0 0	18
3	Mailagahaidama alias Dambagahaidama	—	Reservation for Wan-ela	1	0 5	—*
4	Migahaidama	P. Wannihamy of Nikawewa	Low jungle	2	0 2	19.50
5	Do	—	Reservation for footpath	0	0 24	—*
Preliminary plan 5,819. Village—Kiriketuwewa.						
1	Mailagahaidama	K. Ukku Banda and two others	Chena fit for paddy cultivation	2	1 24	18
2	Do.	do.	do.	1	2 6	18
Preliminary plan 5,821. Village—Maha Nambadawewa.						
1	Mailagahaidama	N. Punchirala and another	Chena fit for paddy cultivation	2	0 3	18
Preliminary plan 5,822. Village—Maha Nambadawewa.						
1	Mailagahaidama	A. Kadirate	Chena fit for paddy cultivation	2	0 0	18
2	Do.	—	Reservation for tank bund	0	2 11	—*
Preliminary plan 5,825. Village—Usgollewa Pahalagama.						
1	Dambagahaidama	W. Pinhamy Vel-Vidane	Chena fit for paddy cultivation	1	3 13	21
Preliminary plan 5,831. Village—Maha Nambadawewa.						
1	Diwulgaha-akkaraya	V. Kapurala	Chena fit for paddy cultivation	1	3 35	18
2	Mailagahaidama	M. Punchirala	do.	0	3 26	18
3	Mailagahaidama alias Maha Nabadawewakele	A. Seerala	do.	1	2 14	18
4	Mailagahaidama	N. Sellah	do.	0	3 26	18
Preliminary plan 5,833. Village—Kuda Nambadawewa.						
1	Dambagahaidama	K. Punchirala Arachchi of Tittagonewa	Chena fit for paddy cultivation	2	0 11	18
2	Do.	Naindurala ex Arachchi of Tittagonewa	Paddy field (encroachment by applicant)	1	3 32	25
3	Do.	K. Sirala of Tittagonewa	Jungle fit for paddy cultivation	1	3 32	18
4	Do.	—	Reservation for tank bund	0	1 15	—*
Preliminary plan 5,834. Village—Maha Katuweragollewa.						
1	Dambagahaidama	—	Reservation for tank bund	0	1 1	—*
2	Do.	U. Appurala of Katuweragollewa	Low jungle fit for paddy cultivation	1	0 0	23
3	Diwulgahaidama	V. Ukkurala of Katuweragollewa	do.	1	3 39	18
4	Dambagahaidama	N. G. Punchirala Gamarala of Katuweragollewa	do.	1	3 25	20
5	Diwulgahaidama alias Ahugahaidama	P. Wannihamy of Katuweragollewa	do.	4	1 38	18
6	Diwulgahaidama alias Dambagahaidama	N. Punchirala Gamarala of Katuweragollewa	do.	1	0 0	18
7	Dambagahaidama	S. Menikrala of Katuweragollewa	Open land suitable for paddy cultivation	0	3 34	18

Lot.	Name of Land.	Name of Applicant.	Description.	Extent.		Upset price per acre, Rs.
				A.	R. P.	
Preliminary plan 5,836. Village—Tammanewa.						
1	Dambagahaidama	—	Reservation for ela	0	3 20	—*
2	Do.	U. Sellate	Chena fit for paddy cultivation	0	3 24	18
3	Mailagahaidama	U. Appurala	do.	0	3 25	21
Preliminary plan 5,838. Village—Tammanewa.						
1	Kongahaidama	N. Kadiravelate and another	Jungle	0	3 30	19.50
2	Do.	—	Reservation for footpath	0	0 6	—*

\* Not for sale.

Further particulars regarding these lands can be obtained from the Government Agent, North-Central Province, and plans of them from the Surveyor-General.

Colonial Secretary's Office,  
Colombo, February 17, 1922.

GRAEME THOMSON,  
Colonial Secretary.

No. 2,192, N.C. P.—The Government Agent, North-Central Province, will on Friday, April 7, 1922, at 1 P.M., at the Anuradhapura Kachcheri, put up to auction, for sale or settlement, or will otherwise dispose of, the under-mentioned portions of Crown land, in accordance with the regulations of Government regarding land sales. Thirty-four allotments of land situated in the Kirolova korale in Kalagam palata of the Nuwarakalawiya district of the North-Central Province.

Lot.	Name of Land.	Name of Applicant.	Description.	Extent.		Upset price per acre, Rs.
				A.	R. P.	
Preliminary plan 5,803. Village—Bandarapota.						
1	Warakolapitiya	O. Vedagurunnehe	Forest suitable for paddy	1	3 24	33
2	Do.	—	Reservation for Heen-oya	0	2 4	—*
Preliminary plan 5,804. Village—Miwewa.						
1	Karandagahahena	B. P. Kawwa of Gonadeniyagama	Chena suitable for paddy	1	3 19	18
2	Do.	—	Reservation for tank bund	0	1 2	—*
Preliminary plan 5,670. Village—Urulewa.						
2	Nitulattawalakele	—	Chena fit for paddy	0	1 37	16
Preliminary plan 5,694. Village—Hinguruwelpitiya.						
1	Kumbukghaidama	R. Muttubanda, Vel-Vidane	Open land fit for paddy	2	0 13	16
Preliminary plan 5,453. Village—Gambirigaswewa.						
1	Keeriyagahahena	Ukkuralage Kapurula and another	Jungle fit for paddy	1	0 0	16
Preliminary plan 5,816. Village—Parawahagama.						
1	Dambagahahena	R. Kiribanda and another	Chena suitable for paddy cultivation	4	0 26	18
2	Dampalessehena	R. Appuhamy	do.	2	0 25	16
3	Dambagahahena	Ukku Banda Vel-Vidane and 2 others	do.	1	3 26	16
Preliminary plan 5,817. Village—Kahalla.						
1	Galagawawatta	—	Paddy field and garden containing a house and plantation (encroachment by E. M. Ukkuamma)	0	3 0	35
2	Meegahahena	K. Kiri Banda	Paddy field	0	3 36	16
3	Do.	—	Reservation for ela	0	0 13	—*
4	Dambagahahena	R. M. Dingiri Banda, Vel-Vidane	Jungle and chena	0	0 25	16
5	Do.	—	Reservation for ela	0	0 38	—*
6	Do.	R. M. Dingiri Banda, Vel-Vidane	Jungle and chena	1	3 5	16
7	Do.	—	Reservation for footpath	0	0 11	—*
8	Bogahahena	R. M. Tikiri Banda and another	Jungle and chena	2	0 25	18
9	Kadurugahahena	E. M. Ukkuamma	Jungle	0	3 39	18
10	Do.	—	Reservation for footpath	0	0 14	—*
Preliminary plan 5,832. Village—Teladinnanwewa.						
1	Endaruhena	K. Buthsarana and another	Open land suitable for paddy cultivation	1	3 30	20
2	Do.	S. Hapuwa	do.	0	3 33	16
3	Kongahawatta	P. Tikira and 4 others	Garden containing plantations (encroachment by the applicant)	1	1 12	30
4	Endaruhena	P. Gemaya and another	Open land suitable for paddy cultivation	0	2 5	16
5	Dambagahakele	—	Reservation for ela	0	3 29	—*
6	Do.	—	Low jungle	0	1 38	18
7	Edandumulahena	B. Vela Gamaya and another	Low jungle fit for paddy	0	3 4	16
8	Do.	—	Reservation for footpath	0	0 7	—*
Preliminary plan 5,843. Village—Teladinnanwewa.						
1	Palugahahena	Kira Vel Panikkiya and 5 others	Garden containing plantations (encroachment by the applicant)	0	3 36	35
2	Do.	do.	Low jungle	1	0 29	16
3	Do.	—	Garden containing plantations (encroachment by S. Sothana and others)	0	0 25	35
4	Do.	—	Reservation for footpath	0	0 7	—*

Lot.	Name of Land.	Name of Applicant.	Description.	Preliminary plan 5,844. Village—Teladinnanwewa.	
				Extent.	Upset price
				A. R. P.	per acre, Rs.
1	Meegahaidama	B. Welagamaya	Low jungle suitable for paddy cultivation	0 3 31	18
Preliminary plan 5,847. Village—Giranagama.					
1	Pahalawelehena	J. H. M. Kapurala, Kirolowa Korala	Low jungle suitable for paddy cultivation	1 0 37	16

\* Not for sale.

Further particulars regarding these lands can be obtained from the Government Agent, North-Central Province, and plans of them from the Surveyor-General.

Colonial Secretary's Office,  
Colombo, February 21, 1922.

GRAEME THOMSON,  
Colonial Secretary.

## LAND ACQUISITION NOTICES.

HAVING been duly directed by the Governor, with the advice of the Executive Council, acting under the provisions of "The Land Acquisition Ordinance of 1876," section 6, to take order for the acquisition of the following lands, required for a public purpose, namely, for the deviation of the 17th mile, Colombo-Galle road at Panadure, in connection with the Panadure Improvement Scheme, to wit:—

Lot.	Name of Land.	Description.	Name of Claimant.	Preliminary plan 17,562. Village—Pattiya North.	
				Extent.	
				A. R. P.	
7	Bambigahawatta	Garden contains coconut and portion of earth drain	R. D. Ratnayaka	0 1	7.92
8	Mahaliadda	Garden contains coconut and 2 breadfruit trees	D. H. Goonetilaka	0 0	22.03
9	Delgahawatta	Bare land	M. Weerasinghe	0 0	0.19
10	Mahaliadda	Garden contains 25 coconut trees	K. D. Pabilis Appuhami	0 0	34.8
11	Delgahawatta	Garden contains coconut and portion of cart track	M. Weerasinghe	0 0	28.2
12	Wellipitiyawatta	Garden contains coconut, &c.	D. A. Abeysekara and others	0 1	20.97
13	Do.	Bare land	K. D. Pabilis	0 0	0.25
14	Do.	Garden contains coconut and portion of building	Mrs. M. Ranasinghe	0 0	2.68
15	Do.	Bare land	P. A. Gooneratna	0 0	5.15
16	Do.	Garden contains 4 coconut trees	D. A. Abeysekara and others	0 0	1.36
17	Do.	Garden contains coconut and 1 breadfruit tree	P. A. Gooneratna	0 1	1.69
19	Galpottewatta	Garden contains 3 coconut trees	K. D. Carolis	0 0	0.62
63	Bambigahawatta	Garden contains 9 coconut trees	R. D. Ratnayaka	0 0	13.93
64	Do.	Garden contains coconut and portion of earth drain	do.	0 1	3.3
65	Do.	Garden contains 39 coconut trees	H. Peris	0 1	0.12
66	Do.	Garden contains 18 coconut trees	do.	0 0	16.83
67	Delgahawatta	Bare land	D. A. Abeysekara	0 0	4.17
68	Do.	Coconut garden	D. S. Peris	0 0	32.37
69	Mahaliadda	do.	D. H. Goonetilaka	0 0	2
70	Do.	Garden contains coconut, &c.	D. A. Abeysekera	0 0	12.85
71	Do.	Garden contains coconut and breadfruit tree	D. H. Goonetilaka	0 0	4.47
72	Mahaliaddewatta	Coconut garden	K. D. Pabilisappuhamy	0 0	13.97
73	Do.	do.	do.	0	15.24
74	Delgahawatta	Garden contains coconut, &c.	M. Weerasinghe	0 1	24.16
75	Wellipitiyawatta	Garden contains coconut and breadfruit tree	D. A. Abeysekara and others	0 0	8.34
76	Do.	Garden contains coconut, &c.	K. D. Carolis Appuhami	0 0	36.39
77	Do.	Coconut garden and masonry well	K. D. Pabilis	0 0	12.55
78	Do.	Bare land	D. A. Abeysekara and others	0 0	0.25
80	Do.	Coconut garden	K. D. William	0 0	2.05
81	Do.	Bare land	K. D. Carolis Appuhami	0 0	1
82	Do.	Garden contains coconut, &c.	do.	0 0	4.11
83	Do.	do.	do.	0 0	2.33
84	Do.	Coconut garden	J. Samaranyaka	0 0	1.44
85	Do.	Garden contains coconut, &c.	Mrs. M. Ranasinghe	0 1	5.72
86	Do.	Coconut garden	P. A. Gooneratna	0 0	27.38
87	Do.	do.	do.	0 0	10.67
88	Do.	do.	do.	0 0	10.82
89	Do.	Coconut garden and part of drain	do.	0 0	15.83
90	Do.	do.	D. A. Abeysekara and others	0 0	15.35
79	Cart track	Cart track	Crown	0 0	4.82

I hereby give public notice, as required by section 7, that the Government proposes to take possession of the lands. All persons interested in the aforesaid lands are hereby required to appear personally or by agent before me at the Panadure Resthouse on March 18, 1922, at 8 A.M., and to state the nature of their respective interests in the lands, and the amount and particulars of their claims to compensation for such interests.

Kalutara Kachcheri,  
February 15, 1922.

B. G. DE GLANVILLE,  
Assistant Government Agent.

HAVING been duly directed by the Governor, with the advice of the Executive Council, acting under the provisions of "The Land Acquisition Ordinance of 1876," section 6, to take order for the acquisition of the following lands, required for a public purpose, namely, for constructing a new building for the Padagoda Government vernacular boys' school, to wit:—

Preliminary plan 17,759. Village—Padagoda.				Extent.
Lot.	Name of Land.	Description.	Name of Claimant.	A. R. P.
1	Paragahapittenniya	Garden contains 11 coconut trees	B. A. Odirishami and others	0 2 29.7
2	Kurunduwatta	Garden contains coconut, &c.	B. A. Geevathhami and others	0 1 22
3	Do.	Garden contains 47 coconut trees	B. A. Odirishami and others	0 2 28.7

I hereby give public notice, as required by section 7, that the Government proposes to take possession of the lands. All persons interested in the aforesaid lands are hereby required to appear personally or by agent before me at the Beruwala Government Bungalow on March 24, 1922, at 10 A.M., and to state the nature of their respective interests in the lands, and the amount and particulars of their claims to compensation for such interests.

Kalutara Kachcheri,  
February 20, 1922.

B. G. DE GLANVILLE,  
Assistant Government Agent.

HAVING been duly directed by the Governor, with the advice of the Executive Council, acting under the provisions of "The Land Acquisition Ordinance of 1876," section 6, to take order for the acquisition of the following land, required for a public purpose, namely, for constructing a new building for the Mawala Government vernacular girls' school, to wit:—

Preliminary plan 17,761. Village—Mawala.				Extent.
Lot.	Name of Land.	Description.	Name of Claimant.	A. R. P.
4	Henekattiya alias Kekunagahawattakattiya	Garden contains coconut, &c.	K. W. Perera and another	1 0 17.8

I hereby give public notice, as required by section 7, that the Government proposes to take possession of the land. All persons interested in the aforesaid land are hereby required to appear personally or by agent before me at Kalutara Kachcheri on March 20, 1922, at 10 A.M., and to state the nature of their respective interests in the land, and the amount and particulars of their claims to compensation for such interests.

Kalutara Kachcheri,  
February 17, 1922.

B. G. DE GLANVILLE,  
Assistant Government Agent.

HAVING been duly directed by the Governor, with the advice of the Executive Council, acting under the provisions of "The Land Acquisition Ordinance of 1876," section 6, to take order for the acquisition of the following land, required for a public purpose, namely, for the opening of a second cross road, to wit:—

Preliminary plan 11,930. Village—Within the Sanitary Board limits of Weligama.				Extent.
Lot.	Name of Land.	Description.	Name of Claimant.	A. R. P.
1.	Lokubadujayasuriyapatabendigewatta	Road under construction and open land	S. H. James de Silva of Wetigama	0 0 8

I hereby give public notice, as required by section 7, that the Government proposes to take possession of the land. All persons interested in the aforesaid land are hereby required to appear personally or by agent before me at Matara Kachcheri, on April 7, 1922, at 11 A.M., and to state the nature of their claims to compensation for such interests.

The Kachcheri,  
Matara February 15, 1922.

J. D. BROWN,  
Assistant Government Agent.

It is hereby notified that the acquisition notice relating to lots 1 and 2 in preliminary plan 2,182, published in *Ceylon Government Gazette* No. 7,243 of February 10, 1922, is cancelled.

Badulla Kachcheri,  
February 17, 1922.

R. A. G. FESTING,  
Government Agent.