

# Ceylon Government Gazette

Published by Authority.

No. 7,246 — FRIDAY, MARCH 3, 1922.

## Part III.—Lands.

Separate paging is given to each Part in order that it may be filed separately.

	PAGE		PAGE		PAGE
Land Settlement Notices :—		Land Sales by the Government Agents :—		Land Sales by the Settlement Officer :—	
Final Orders .. .. .	225	North-Western Province .. .. .	—	Northern Province .. .. .	—
Preliminary Notices .. .. .	—	North-Central Province .. .. .	—	Eastern Province .. .. .	—
Land Sales by the Government Agents :—		Province of Uva .. .. .	249	North-Western Province .. .. .	—
Western Province .. .. .	—	Province of Sabaragamuwa .. .. .	252	North-Central Province .. .. .	—
Central Province .. .. .	243	Land Sales by the Settlement Officer :—		Province of Uva .. .. .	253
Southern Province .. .. .	244	Western Province .. .. .	—	Province of Sabaragamuwa .. .. .	253
Northern Province .. .. .	247	Central Province .. .. .	—	Land Acquisition Notices .. .. .	261
Eastern Province .. .. .	—	Southern Province .. .. .	—	Land Resumption Notices .. .. .	—

### FINAL ORDERS.

#### Hambantota S. O. No. 1,691.

Order under Section 2 of "The Waste Lands Ordinances of 1897, 1899, 1900, and 1903," declaring Lands to be Crown Property.

In the matter of the lands commonly called or known as Ambala-oya, Rukattanahena (road reservation), &c., situate in the village of Ambala, in the West Giruwa pattu of the Hambantota District, in the Southern Province, and of "The Waste Lands Ordinances of 1897, 1899, 1900, and 1903."

THE notice required by section 1 of "The Waste Lands Ordinances of 1897, 1899, 1900, and 1903," having been duly published in manner prescribed by that section in respect of the above-named lands (*vide* Notice No. 7,904), and no claim having been made to the said lands or to any interest therein within the period of three months from the date specified in the said notice, I, Maxwell MacLagan Wedderburn, Special Officer appointed under section 28 of the said Ordinances, under and by virtue of the powers vested in me in that behalf by section 2 of the said Ordinances, do hereby on this 1st day of December, 1921, order and declare that the said lands, as more fully described herein below, situate in the village of Ambala, in the West Giruwa pattu of the Hambantota District, in the Southern Province, and shown as lots 14K, 14L, 271, 283, 284, 285, 286, 288, 289, 290, 293, 295, 297, and 299, in block survey preliminary plan 300 and in the annexed diagrams, and containing in extent 3 acres 1 rood and 11 perches, are the property of the Crown.

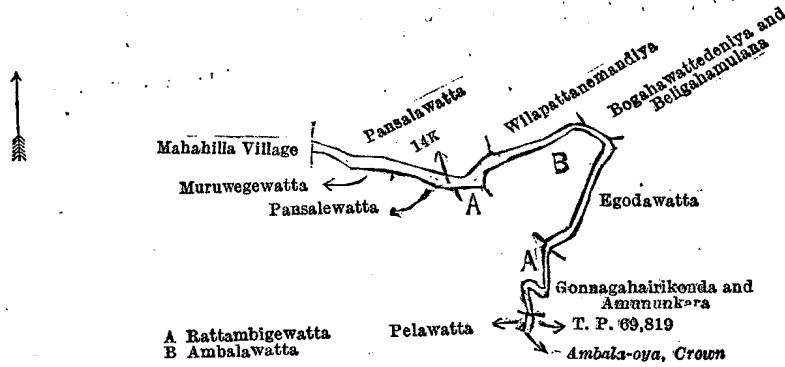
#### Description of the Lands referred to.

The following lots situated in the village of Ambala, in the West Giruwa pattu of the Hambantota District, in the Southern Province, as described in the annexed diagrams :—

#### I.—Block survey preliminary plan 300.

Lot.	Name of Land.	Extent, A. R. P.
14K	Ambala-oya	0 2 16

and bounded as follows : on the north by Pansalawatta claimed by Ranaibbawela Pansala, Wilapattanemandiya claimed by Jayasin Arachchige Higoris Appu, Bogahawattedeniya and Beligahamulana claimed by Agampodige Nandris Appu and others ; on the east by Bogahawattedeniya and Beligahamulana claimed by Agampodige Nandris Appu and others, Egodawatta claimed by Dadellage Punchi Appu and others, Gonnagahairikonda and Amununkara claimed by Wijedeera Don Lewis and others ; on the south by T. P. 69,819, Ambala-oya belonging to the Crown, Pelawatta claimed by Agampodige Simanhamy ; on the west by Rattambigewatta claimed by Jayasin Arachchige Nikoris and another, Ambalawatta claimed by Agampodige Simanhamy, Rattambigewatta claimed by Jayasin Arachchige Nikoris and another, Pansalewatta claimed by the Ranaibbawala Pansala, Muruwegewatta claimed by Agampodige Dineshamy and another, the village limit of Mahahilla.



Surveyor-General's Office,  
Colombo, March 18, 1921.

Scale of 8 Chains to an Inch.


C. H. VINCE,  
for Surveyor-General.

II.—Block survey preliminary plan 300.

Lot.	Name of Land.
14L	Ambala-oya

Extent, A. R. P.  
0 0 2

and bounded as follows: on the north by Pelawatta claimed by Agampodige Simanhamy, Ambala-oya belonging to the Crown; on the east by Pelawatta claimed by Agampodige Simanhamy; on the south by Ambala-oya belonging to the Crown, Ranaibbawala sold by the Crown; on the west by Ranaibbawala sold by the Crown, Pelawatta claimed by Agampodige Simanhamy.



Surveyor-General's Office,  
Colombo, March 18, 1921.

Scale of 8 Chains to an Inch.

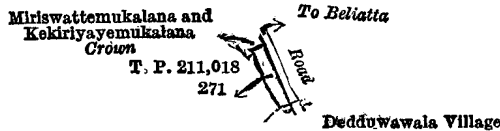
C. H. VINCE,  
for Surveyor-General.

III.—Block survey preliminary plan 300.

Lot.	Name of Land.
271	Rukattanahena (road reservation)

Extent, A. R. P.  
0 0 22

and bounded as follows: on the north by Miriswattemukalana and Kekiriyayemukalana declared to be the property of the Crown under the Waste Lands Ordinances; on the east by the road from Beliatta; on the south by the village limit of Dedduwawala; on the west by T. P. 211,018.



Surveyor-General's Office,  
Colombo, March 18, 1921.

Scale of 8 Chains to an Inch.

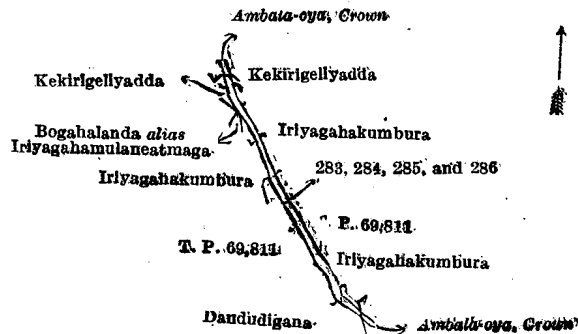
C. H. VINCE,  
for Surveyor-General.

IV.—Block survey preliminary plan 300.

Lot.	Name of Land.
283	Ambala-oya
284	Do.
285	Do.
286	Do.

Extent, A. R. P.  
0 0 7  
0 0 8  
0 0 15  
0 0 9  
0 0 39

and bounded as follows: on the north by Ambala-oya belonging to the Crown; on the east by Kekirigeliyadda claimed by Wickramanayaka Don Hendrick de Silva; Iriyagahakumbura claimed by ditto, T. P. 69,811, Iriyagahakumbura claimed by Agampodige Siyadoris and others; on the south by Ambala-oya belonging to the Crown, Dandudigana claimed by Wijesekera Patirana Don Carolis and others; on the west by T. P. 69,811, Iriyagahakumbura claimed by Wickramanayaka Don Hendrick de Silva, Bogahalanda alias Iriyagahamulanestmaga claimed by Madinige Lewishamy, Kekirigeliyadda claimed by Wickramanayaka Don Hendrick de Silva.



Surveyor-General's Office,  
Colombo, March 18, 1921.

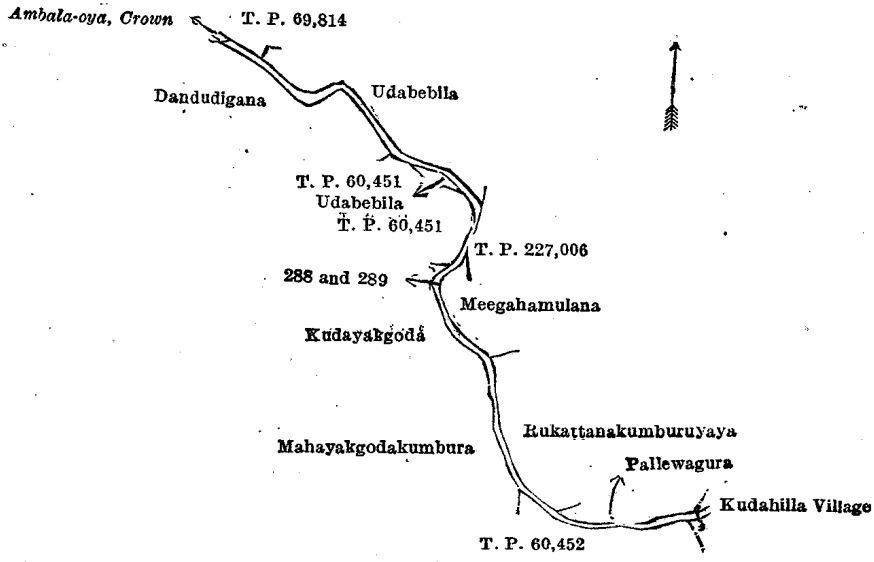
Scale of 8 Chains to an Inch.

C. H. VINCE,  
for Surveyor-General.

V.—Block survey preliminary plan 300.

Lot.	Name of Land.	Extent, A. R. P.
288	Ambala-oya	0 2 7
289	Do.	0 0 22
		0 2 29

and bounded as follows : on the north by Ambala-oya belonging to the Crown, T. P. 69,814, Udabebila claimed by Wijedeera Don Lewis and others ; on the east by T. P. 227,006, Meegahamulana claimed by Vidane Patirana Dingi Appu and others, Rukattanakumburuyaya (private), Pallewagura claimed by Wiramange Don Kostas and others, the village limit of Kudahilla ; on the south by T. P. 60,452 ; on the west by Mahayakgodakumbura claimed by Wijedeera Don Luwis and others, Kudayakgoda claimed by Jasin Bastian Arachchige Don Andris, T. P. 60,451, Udabebila claimed by Wijedeera Don Luwis and others, T. P. 60,451, Dandudigana claimed by Wijesekera Patirana Don Carolis and others.



Surveyor-General's Office,  
Colombo, March 18, 1921.

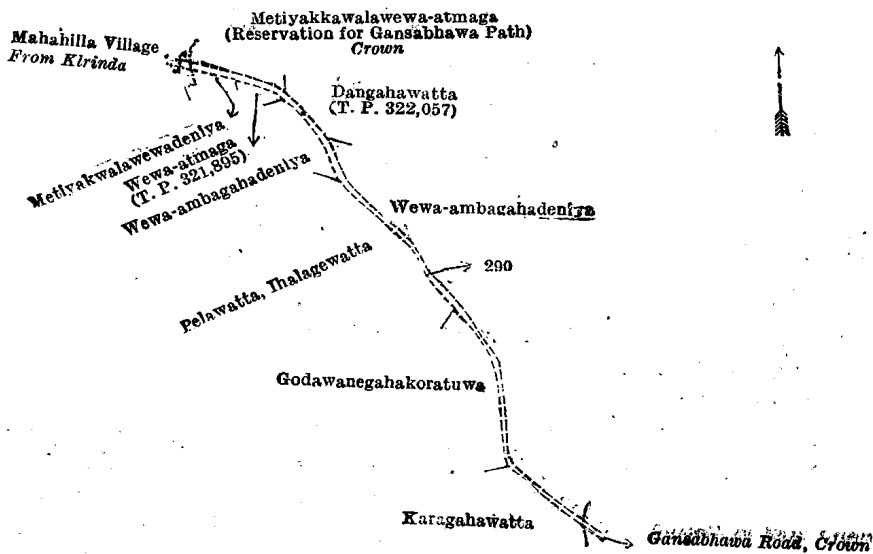
Scale of 8 Chains to an Inch.

C. H. VINCE,  
for Surveyor-General.

VI.—Block survey preliminary plan 300.

Lot.	Name of Land.	Extent, A. R. P.
290	Gansabhawa road	0 2 14

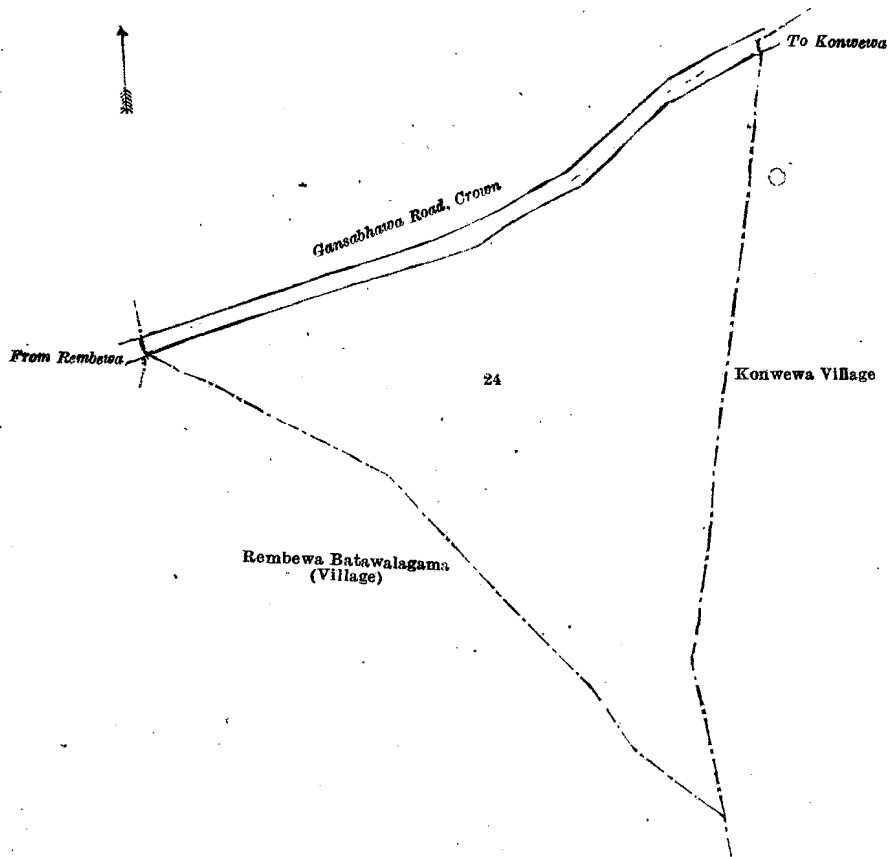
and bounded as follows : on the north by Metiyakkawalawewa-atmaga (reservation for Gansabhawa path) declared to be the property of the Crown under the Waste Lands Ordinances, Dangahawatta sold by the Crown (T. P. 322,057) ; on the east by Dangahawatta sold by the Crown (T. P. 322,057), Wewa-ambagahadeniya claimed by W. W. Don Luwis and others, Gansabhawa road belonging to the Crown ; on the south by Karagahawatta claimed by K. Andris and others ; on the west by Godawanegahakoratuwa claimed by Palistantrige Luwishamy and others, Pelawatta, Thalagewatta claimed by V. Babandirisa and others, Wewa-ambagahadeniya claimed by W. W. Don Luwis and others, Wewa-atmaga sold by the Crown (T. P. 321,895), Metiyakkawalawewadeniya claimed by Ganitige Disiyama, the village limit of Mahahilla.



Surveyor-General's Office,  
Colombo, March 18, 1921.

Scale of 8 Chains to an Inch.

C. H. VINCE,  
for Surveyor-General.

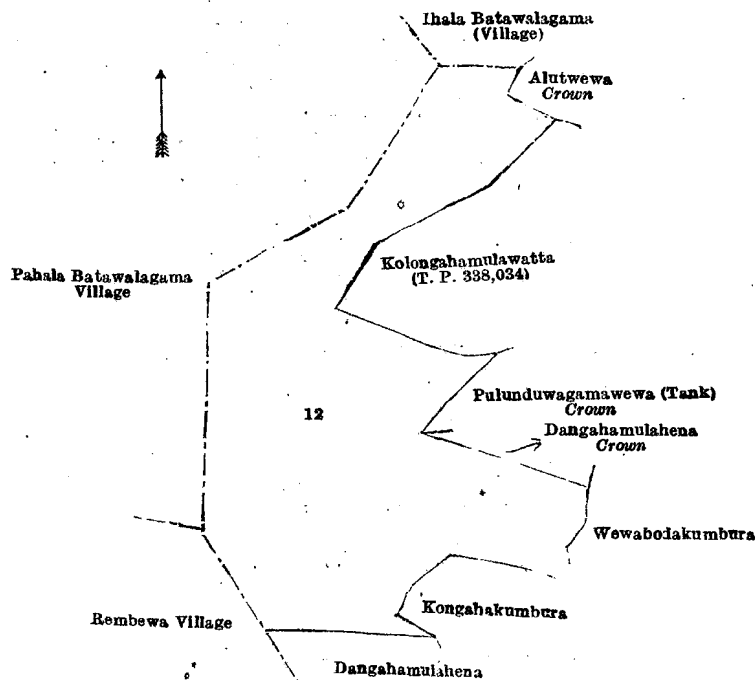


Surveyor-General's Office,  
Colombo, September 19, 1921.

Scale of 4 Chains to an Inch.

G. K. THORNHILL,  
for Surveyor-General.

Ordinances, Dangahamulahena to be declared the property of the Crown under the Waste Lands Ordinances, Wewobodakumbura claimed by Karandayalaye Gami and others, Kongahakumbura claimed by Battayakdessalage Silpa and others; on the south by Kongahakumbura claimed by Battayakdessalage Silpa and others, Dangahamulahena (private), the village limit of Rambewa; on the west by the village limit of Rambewa, the village limit of Pahala Batawalagama.



Surveyor-General's Office,  
Colombo, September 19, 1921.

Scale of 4 Chains to an Inch.

G. K. THORNHILL,  
for Surveyor-General.

November 12, 1921.

N. A. HAMPTON,  
Special Officer.

## Kurunegala S. O. No. 3,172.

Order under Section 4, Sub-section (1), of "The Waste Lands Ordinances of 1897, 1899, 1900, and 1903,"  
declaring Lands to be Crown Property.

In the matter of the lands commonly called or known as Midellagodellehena (reservation for stream) and Kadurugahamulahena, situate in the village of Witigala, in the Giratalane korale of the Dewamedhi hatpattu of the Kurunegala District, in the North-Western Province, and of "The Waste Lands Ordinances of 1897, 1899, 1900, and 1903."

WHEREAS in pursuance of section 1 of the said Ordinances it was duly notified on the 22nd day of October, 1920 that if no claim to the lands commonly called or known as Midellagodellehena (reservation for stream) and Kadurugahamulahena, situate in the village of Witigala, in the Giratalane korale of the Dewamedhi hatpattu of the Kurunegala District, in the North-Western Province, containing in extent 15 acres 3 roods and 31 perches, and shown as lots 10, 11, and 30 in block survey preliminary plan 1,766 and in the annexed diagrams, was made to Harry Chambers Toller, Special Officer appointed under section 28 of the said Ordinances, within the period of three months from the date specified in such notice, such lands would be declared the property of the Crown, and dealt with on account of the Crown (*vide* Notice No. 7,630):

And whereas (1) Karambe Malhamy, (2) Karunanayaka Mudiyansele Appuhamy, (3) Ekanayaka Mudiyansele Ambarahamy, (4) ditto Appuhamy, and (5) Ungurala Vedaralage Kiri Menika made claim to the above-mentioned lot 30; and whereas (6) Karunanayaka Mudiyansele Dingiri Banda, (7) ditto Jaya Mudiyanse, (8) ditto Kiri Banda, and (9) ditto Ukku Banda made claim to the above-mentioned lots 10 and 11; and whereas (10) Galadenipatirennelage Jayatuhamy, (11) ditto Ran Menika, (12) ditto Punchirala, and (13) Karunanayaka Mudiyansele Ukku Banda made claim to the above-mentioned lots 10, 11, and 30; and whereas the said 1st claimant having been duly called upon by a notice in writing, under section 4, sub-section (1), of the said Ordinances, duly served upon him to produce before me, Norman Albert Hampton, Special Officer appointed under section 28 of the said Ordinances, the evidence and documents upon which he might rely in proof of his claim, and not having so appeared or produced such evidence and documents; and whereas the said 2nd to 5th claimants entered into an agreement in writing dated the 9th day of March, 1921, whereby in consideration of the Settlement Officer settling as private property outside the Waste Lands Ordinances Acts 17, 19, 20, 22, 26, 31, 36, 37, and 39 of the notice, and of the block survey preliminary plan 1,766, they withdrew claim to the above-mentioned lot 30 of this order; and whereas the said 6th to 9th claimants entered into an agreement in writing dated the 9th day of March, 1921, whereby in consideration of the Settlement Officer settling as private property outside the Waste Lands Ordinances lots 17, 19, 20, 22, 26, 31, 36, 37, and 39 of the notice and of the block survey preliminary plan 1,766, they withdrew claim to the above-mentioned lots 10 and 11 of this order; and whereas the said 10th to 13th claimants entered into an agreement in writing dated the 9th day of March, 1921, whereby in consideration of the Settlement Officer settling as private property outside the Waste Lands Ordinances lots 17, 19, 20, 22, 26, 31, 36, 37, and 39 of the notice and of the block survey preliminary plan 1,766, they withdrew claim to the above-mentioned lots 10, 11, and 30 of this order; I, Norman Albert Hampton, Special Officer appointed under section 28 of the said Ordinances, under and by virtue of the powers vested in me in that behalf by section 4 of the said Ordinances, do hereby on this 27th day of October, 1921, order and declare under section 4, sub-section (1), of the said Ordinances, that the said lands, as more fully described herein below, are the property of the Crown.

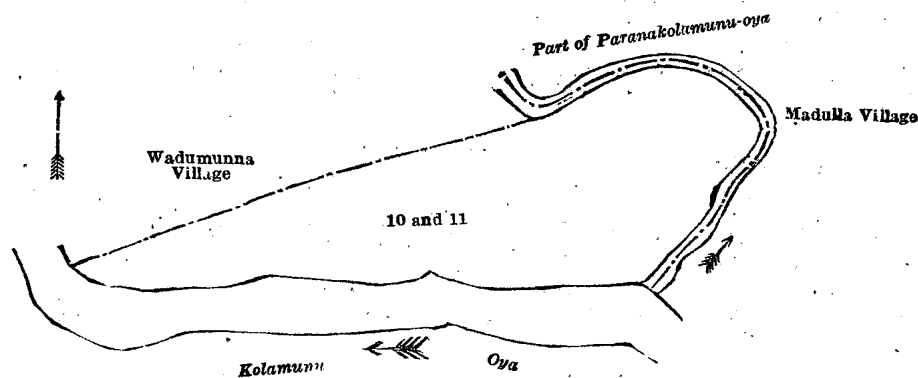
*Description of the Lands referred to.*

The following lots situated in the village of Witigala, in the Giratalane korale of the Dewamedhi hatpattu of the Kurunegala District, in the North-Western Province:—

## I.—Block survey preliminary plan 1,766.

Lot.	Name of Land.	Extent, A. R. P.
10	Midellagodellehena (reservation for stream)	2 1 25
11	Do.	1 0 18
		3 2 3

and bounded as follows: on the north by the village limit of Wadumunna, part of Parana Kolamunu-oya (the village limit of Madulla); on the east by part of Parana Kolamunu-oya (the village limit of Madulla); on the south by the Kolamunu-oya; on the west by the Kolamunu-oya, the village limit of Wadumunna.



Surveyor-General's Office,  
Colombo, September 14, 1921.

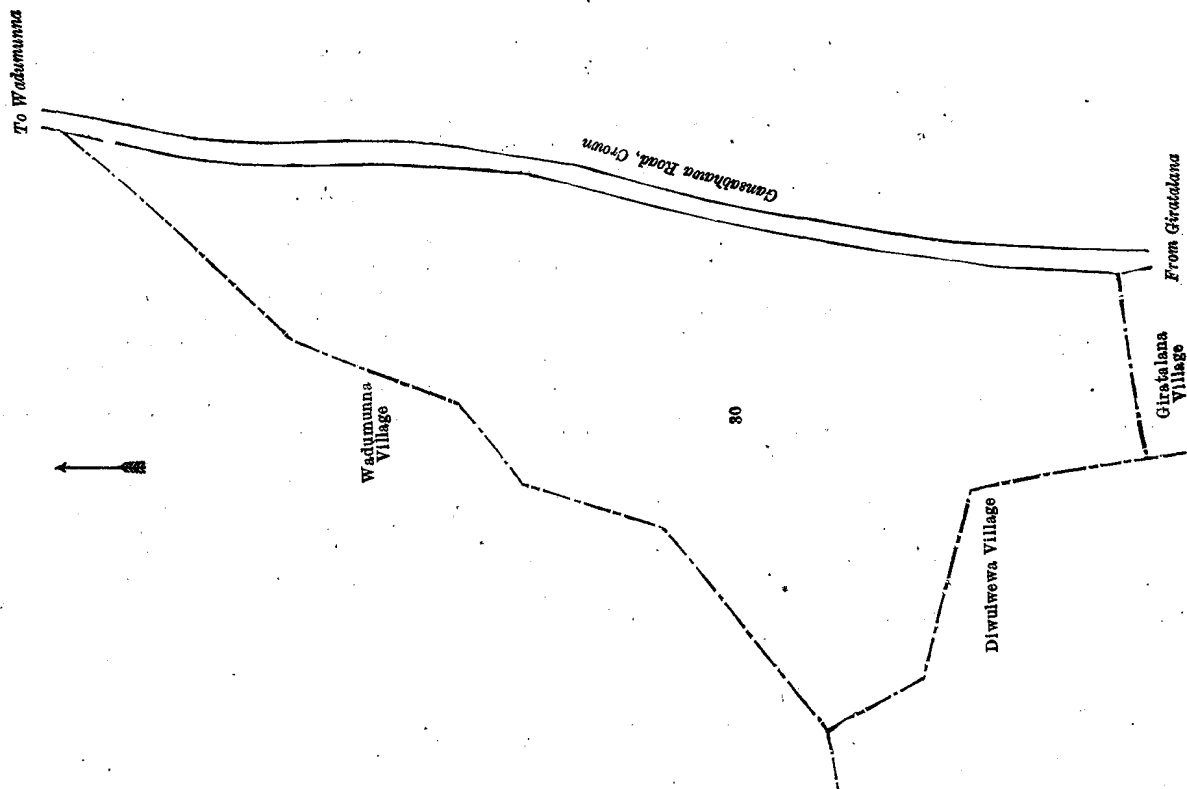
Scale of 4 Chains to an Inch.

G. K. THORNHILL,  
for Surveyor-General.

## II.—Block survey preliminary plan 1,766.

Lot.	Name of Land.	Extent, A. R. P.
30	Kadurugahamulahena	12 1 28

and bounded as follows: on the north by the village limit of Wadumunna; on the east by the Gansabhawa road from Wadumunna to Giratalane to be declared the property of the Crown under the Waste Lands Ordinances; on the south by the village limit of Giratalane, the village limit of Diwulwewa; on the west by the village limit of Diwulwewa, the village limit of Wadumunna.



Surveyor-General's Office,  
Colombo, September 14, 1921.

Scale of 4 Chains to an Inch.

G. K. THORNHILL,  
for Surveyor-General.

October 27, 1921.

N. A. HAMPTON,  
Special Officer.

#### Puttalam S. O. No. 68.

##### Order under Section 4, Sub-section (1), of "The Waste Lands Ordinances of 1897, 1899, 1900, and 1903."

In the matter of the lands commonly called or known as Paluwatugodahenyaya and Elagawahena, situate in the village of Ihala Mandalana, in the Kumara Pallam pattu korale of the Demala hatpattu of the Puttalam District, in the North-Western Province, and of "The Waste Lands Ordinances of 1897, 1899, 1900, and 1903."

WHEREAS in pursuance of section 1 of the said Ordinances it was duly declared and notified on the 28th day of November, 1919, that if no claim to the land commonly called or known as Paluwatugodahenyaya and Elagawahena, situate in the village of Ihala Mandalana, in the Kumara Pallam pattu korale of the Demala hatpattu of the Puttalam District, in the North-Western Province, containing in extent 4 acres 3 roods and 10 perches, and shown as lots 17 and 25A in block survey preliminary plan 1,788 and in the annexed diagrams, was made to Norman Albert Hampton, Special Officer appointed under section 28 of the said Ordinances, within the period of three months from the date specified in the said notice, such lands would be declared the property of the Crown, and dealt with on account of the Crown (*vide* Notice No. 7,413):

And whereas Jayamanna Arachchige Bernardo Appuhamy made claim thereto, and Walter Ernest Wait, Special Officer appointed under section 28 of the said Ordinances, made due inquiry into such claim, and whereas the said claimant and the aforesaid Walter Ernest Wait, with the consent of His Excellency the Governor, came to an agreement in writing dated the 26th day of October, 1920, concerning the said lands, under section 4, sub-section (1), of the said Ordinances, whereby it was agreed that the said claimant should be declared the purchaser of the said lands upon payment of a sum of Rupees Ninety-five only (Rs. 95), as the purchase amount of the said lands, and whereas the said amount has been paid, the said claimant is hereby, in pursuance of the agreement afore-mentioned, declared to be the purchaser of the said lands, as more fully described herein below.

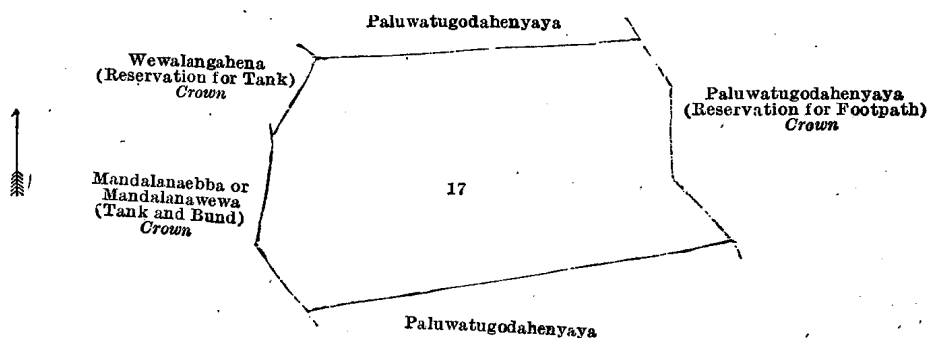
##### Description of the Lands referred to.

The following lots situated in the village of Ihala Mandalana, in Kumara Pallam pattu korale of the Demala hatpattu of the Puttalam District, in the North-Western Province, as described in the annexed diagrams:—

##### I.—Block survey preliminary plan 1,788.

Lot.	Name of Land.	Extent, A. R. P.
17	Paluwatugodahenyaya	4 0 10

and bounded as follows: on the north by Paluwatugodahenyaya sold to Senanayaka Adikara Mudiyansele Panchirala, Vel-Vidane and another under the Waste Lands Ordinances; on the east by Paluwatugodahenyaya (reservation for footpath) to be declared the property of the Crown under the Waste Lands Ordinances; on the south by Paluwatugodahenyaya sold to Swiseshamatta Manuel under the Waste Lands Ordinances; on the west by Mandalanaebba or Mandalanewewa (tank and bund) to be declared the property of the Crown under the Waste Lands Ordinances, Wewalangahena (reservation for tank) to be declared the property of the Crown, under the waste Lands Ordinances.



Surveyor-General's Office,  
Colombo, July 26, 1921.

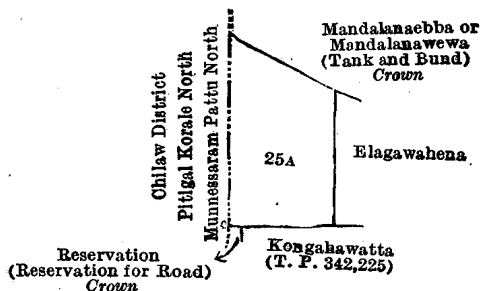
Scale of 4 Chains to an Inch.

G. K. THORNHILL,  
for Surveyor-General.

II.—Block survey preliminary plan 1,788.

Lot.	Name of Land.	Extent, A. R. P.
25A	Elagawahena	0 3 0

and bounded as follows: on the north by Mandalana-ebba or Mandalanawewa (tank and bund) to be declared the property of the Crown under the Waste Lands Ordinances; on the east by Elagawahena sold to Henry Lawson de Mel under the Waste Lands Ordinances; on the south by Kongahawatta sold by the Crown (T. P. 342,225), reservation (reservation for road) to be declared the property of the Crown under the Waste Lands Ordinances; on the west by the boundary limit of the Chilaw District.



Surveyor-General's Office,  
Colombo, July 26, 1921.

Scale of 4 Chains to an Inch.

G. K. THORNHILL,  
for Surveyor-General.

M. M. WEDDERBURN,  
Special Officer.

October 14, 1921.

Puttalam S. O. No. 69.

Order under Section 4, Sub-section (1), of "The Waste Lands Ordinances of 1897, 1899, 1900, and 1903."

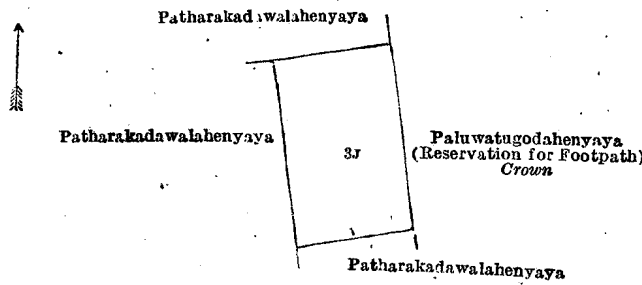
In the matter of the land commonly called or known as Patharakadawalahenyaya, situate in the village of Ihala Mandalana, in the Kumara pallam pattu korale of the Demala hatpattu of the Puttalam District, in the North-Western Province, and of "The Waste Lands Ordinances of 1897, 1899, 1900, and 1903."

WHEREAS in pursuance of section 1 of the said Ordinances it was duly declared and notified on the 28th day of November, 1919, that if no claim to the land commonly called or known as Patharakadawalahenyaya, situate in the village of Ihala Mandalana, in the Kumara Pallam pattu korale of the Demala hatpattu of the Puttalam District, in the North-Western Province, containing in extent 1 acre, and shown as lot 3j in block survey preliminary plan 1,788 and in the annexed diagram, was made to Norman Albert Hampton, Special Officer appointed under section 28 of the said Ordinances, within the period of three months from the date specified in the said notice, such land would be declared the property of the Crown, and dealt with on account of the Crown (*vide* Notice No. 7,413):

And whereas Herat Mudiyansele Appuhamy made claim thereto, and Walter Ernest Wait, Special Officer appointed under section 28 of the said Ordinances, made due inquiry into such claim, and whereas the said claimant and the aforesaid Walter Ernest Wait, with the consent of His Excellency the Governor, came to an agreement in writing dated the 26th day of October, 1920, concerning the said land, under section 4, sub-section (1), of the said Ordinances, whereby it was agreed that the said claimant should be declared the purchaser of the said land upon payment of a sum of Rupees Fifteen only (Rs. 15), as the purchase amount of the said land, and whereas the said amount has been paid, the said claimant is hereby, in pursuance of the agreement afore-mentioned, declared to be the purchaser of the said land, as more fully described herein below.

Description of the Land referred to.

The land commonly called or known as Patharakadawalahenyaya, situated in the village of Ihala Mandalana, in the Kumara Pallam pattu korale of the Demala hatpattu of the Puttalam District, in the North-Western Province, containing in extent 1 acre, and shown as lot 3j in block survey preliminary plan 1,788 and in the annexed diagram; and bounded as follows: on the north by Patharakadawalahenyaya sold to Wijesinghe Mudiyansele Jeewat Appuhamy under the Waste Lands Ordinances; on the east by Patharakadawalahenyaya (reservation for road) to be declared the property of the Crown under the Waste Lands Ordinances; on the south by Patharakadawalahenyaya sold to Herat Mudiyansele Herathamy, *ex* Korala, under the Waste Lands Ordinances; on the west by Patharakadawalahenyaya sold to Senanayaka Bandi Etana and others under the Waste Lands Ordinances.



Surveyor-General's Office,  
Colombo, July 26, 1921.

Scale of 4 Chains to an Inch.

G. K. THORNHILL,  
for Surveyor-General.

October 14, 1921.

M. M. WEDDERBURN,  
Special Officer.

**Puttalam S. O. No. 70.**

**Order under Section 4, Sub-section (1), of "The Waste Lands Ordinances of 1897, 1899, 1900, and 1903."**

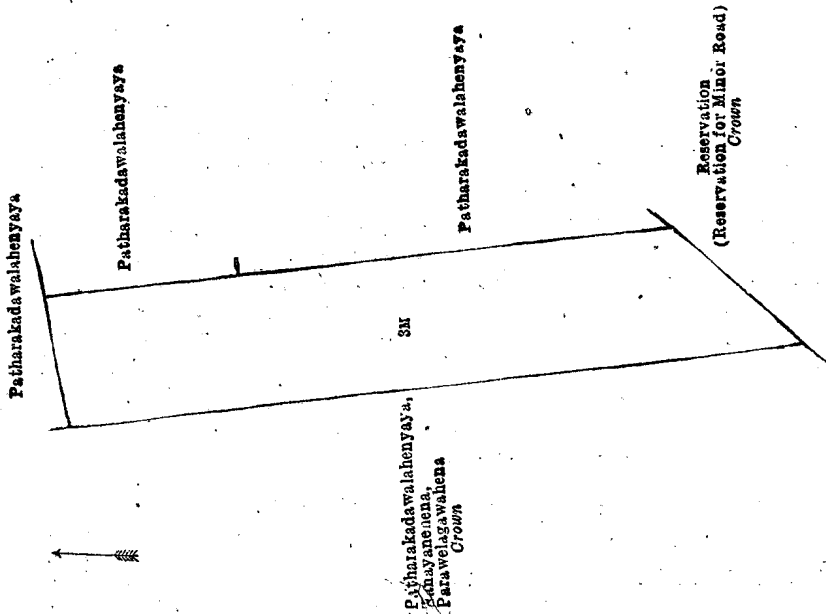
In the matter of the land commonly called or known as Patharakadawalahenyaya, situate in the village of Ihala Mandalana, in the Kumara Pallam pattu korale of the Demala hatpattu of the Puttalam District, in the North-Western Province, and of "The Waste Lands Ordinances of 1897, 1899, 1900, and 1903."

WHEREAS in pursuance of section 1 of the said Ordinances it was duly declared and notified on the 28th day of November, 1919, that if no claim to the land commonly called or known as Patharakadawalahenyaya, situate in the village of Ihala Mandalana, in the Kumara Pallam pattu korale of the Demala hatpattu of the Puttalam District, in the North-Western Province, containing in extent 4 acres and 16 perches, and shown as lot 3M in block survey preliminary plan 1,788 and in the annexed diagram, was made to Norman Albert Hampton, Special Officer appointed under section 28 of the said Ordinances, within the period of three months from the date specified in the said notice, such land would be declared the property of the Crown and dealt with on account of the Crown (*vide* Notice No. 7,413):

And whereas (1) Senanayaka Bandi Etana, (2) Senanayaka Kiri Menika, and (3) Herat Mudiyansele Mudalihamy made claim thereto, and Walter Ernest Wait, Special Officer appointed under section 28 of the said Ordinances, made due inquiry into such claim, and whereas the said claimants and the aforesaid Walter Ernest Wait, with the consent of His Excellency the Governor, came to an agreement in writing dated the 26th day of October, 1920, concerning the said land, under section 4, sub-section (1), of the said Ordinances, whereby it was agreed that the said claimants should be declared the purchasers, along with Punchappu Vedaralage Ukku Menika, of the said land, upon payment of a sum of Rupees Sixty only (Rs. 60), as the purchase amount of the said land, and whereas the said amount has been paid, the said claimants and the said Punchappu Vedaralage Ukku Menika are hereby, in pursuance of the agreement afore-mentioned, declared to be the purchasers of the said land, as more fully described herein below.

*Description of the Land referred to.*

The land commonly called or known as Patharakadawalahenyaya, situated in the village of Ihala Mandalana, in the Kumara Pallam pattu korale of the Demala hatpattu of the Puttalam District, in the North-Western Province, containing in extent 4 acres and 16 perches, and shown as lot 3M in block survey preliminary plan 1,788 and in the annexed diagram; and bounded as follows: on the north by Patharakadawalahenyaya sold to Wijesinghe Mudiyansele Jeevat Appuhamy under the Waste Lands Ordinances; on the east by Patharakadawalahenyaya sold to Herat Mudiyansele Appuhamy under the Waste Lands Ordinances, Patharakadawalahenyaya sold to Herat Mudiyansele Herathamy, *ex* Korala under the Waste Lands Ordinances; on the south by reservation (reservation for minor road) to be declared the property of the Crown under the Waste Lands Ordinances; on the west by Patharakadawalahenyaya, Tanayanehena, Parawelagawahena to be declared the property of the Crown under the Waste Lands Ordinances.



Surveyor-General's Office,  
Colombo, July 26, 1921.

Scale of 4 Chains to an Inch.

G. K. THORNHILL,  
for Surveyor-General.

Colombo, October 14, 1921.

M. M. WEDDERBURN,  
Special Officer.



## Puttalam S. O. No. 71.

## Order under Section 4, Sub-section (1), of "The Waste Lands Ordinances of 1897, 1899, 1900, and 1903."

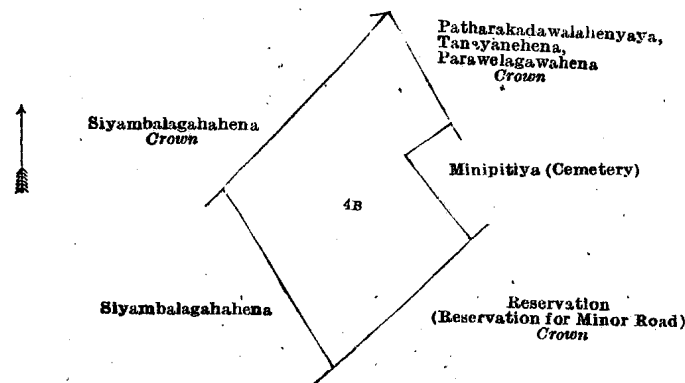
In the matter of the land commonly called or known as Siyambalagahahena, situate in the village of Ihala Mandalana, in the Kumara Pallam pattu korale of the Demala hatpattu of the Puttalam District, in the North-Western Province, and of "The Waste Lands Ordinances of 1897, 1899, 1900, and 1903."

WHEREAS in pursuance of section 1 of the said Ordinances it was duly declared and notified on the 28th day of November, 1919, that if no claim to the land commonly called or known as Siyambalagahahena, situate in the village of Ihala Mandalana, in the Kumara Pallam pattu korale of the Demala hatpattu of the Puttalam District, in the North-Western Province, containing in extent 2 acres, and shown as lot 4B in block survey preliminary plan 1,788 and in the annexed diagram, was made to Norman Albert Hampton, Special Officer appointed under section 28 of the said Ordinances, within the period of three months from the date specified in the said notice, such land would be declared the property of the Crown, and dealt with on account of the Crown (*vide* Notice No. 7,413):

And whereas Kandegedera Mudiyansege Yahapathamy and Senanayaka Adikari Mudiyansege Manelhamy made claim thereto, and Walter Ernest Wait, Special Officer appointed under section 28 of the said Ordinances, made due inquiry into such claim, and whereas the said claimants and the aforesaid Walter Ernest Wait, with the consent of His Excellency the Governor, came to an agreement in writing dated the 26th day of October, 1920, concerning the said land, under section 4, sub-section (1), of the said Ordinances, whereby it was agreed that the said claimants should be declared the purchasers of the said land, upon payment of a sum of Rupees Thirty only (Rs. 30), as the purchase amount of the said land, and whereas the said amount has been paid, the said claimants are hereby, in pursuance of the agreement aforementioned, declared to be the purchasers of the said land, as more fully described herein below.

*Description of the Land referred to.*

The land commonly called or known as Siyambalagahahena, situated in the village of Ihala Mandalana, in the Kumara Pallam pattu korale of the Demala hatpattu of the Puttalam District, in the North-Western Province, containing in extent 2 acres, and shown as lot 4B in block survey preliminary plan 1,788 and in the annexed diagram; and bounded as follows: on the north by Siyambalagahahena to be declared the property of the Crown under the Waste Lands Ordinances, Patharakadawalahenyaya, Tanayanehena, Parawelagawahena to be declared the property of the Crown under the Waste Lands Ordinances; on the east by Patharakadawalahenyaya, Tanayanehena, Parawalagawahena to be declared the property of the Crown under the Waste Lands Ordinances, Minipitiya (cemetery), (private), reservation (reservation for minor road) to be declared the property of the Crown under the Waste Lands Ordinances; on the south by reservation (reservation for minor road) to be declared the property of the Crown under the Waste Lands Ordinances, Siyambalagahahena sold to Herat Mudiyansege Anohamy under the Waste Lands Ordinances; on the west by Siyambalagahahena sold to Herat Mudiyansege Anohamy under the Waste Lands Ordinances, Siyambalagahahena to be declared the property of the Crown under the Waste Lands Ordinances.



Surveyor-General's Office,  
Colombo, July 26, 1921.

Scale of 4 Chains to an Inch.

G. K. THORNHILL,  
for Surveyor-General.

October 14, 1921.

M. M. WEDDERBURN,  
Special Officer.

## Puttalam S. O. No. 72.

## Order under Section 4, Sub-section (1), of "The Waste Lands Ordinances of 1897, 1899, 1900, and 1903."

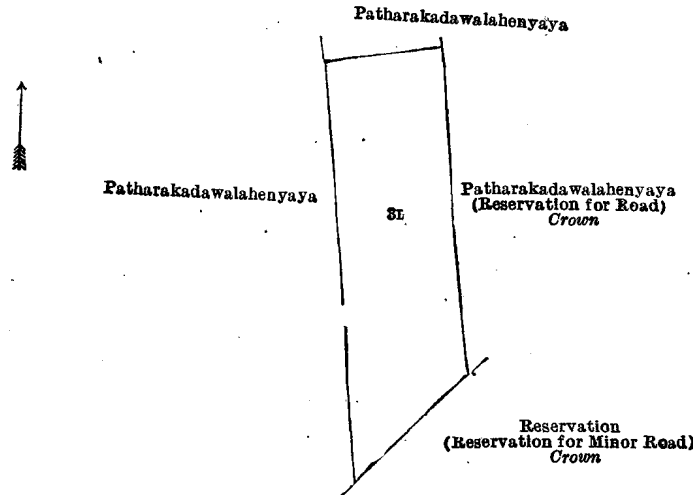
In the matter of the land commonly called or known as Patharakadawalahenyaya, situate in the village of Ihala Mandalana, in the Kumara Pallam pattu korale of the Demala hatpattu of the Puttalam District, in the North-Western Province, and of "The Waste Lands Ordinances of 1897, 1899, 1900, and 1903."

WHEREAS in pursuance of section 1 of the said Ordinances it was duly declared and notified on the 28th day of November, 1919, that if no claim to the land commonly called or known as Patharakadawalahenyaya, situate in the village of Ihala Mandalana, in the Kumara Pallam pattu korale of the Demala hatpattu of the Puttalam District, in the North-Western Province, containing in extent 2 acres and 7 perches, and shown as lot 3L in block survey preliminary plan 1,788 and in the annexed diagram, was made to Norman Albert Hampton, Special Officer appointed under section 28 of the said Ordinances, within the period of three months from the date specified in the said notice, such land would be declared the property of the Crown, and dealt with on account of the Crown (*vide* Notice No. 7,413):

And whereas Heratmudiyansege Heratham, *ex* Korala, made claim thereto, and Walter Ernest Wait, Special Officer appointed under section 28 of the said Ordinances, made due inquiry into such claim, and whereas the said claimant and the aforesaid Walter Ernest Wait, with the consent of His Excellency the Governor, came to an agreement in writing dated the 26th day of October, 1920, concerning the said land, under section 4, sub-section (1), of the said Ordinances, whereby it was agreed that the said claimant should be declared the purchaser of the said land upon payment of a sum of Rupees Thirty only (Rs. 30), as the purchase amount of the said land, and whereas the said amount has been paid, the said claimant is hereby, in pursuance of the agreement aforementioned, declared to be the purchaser of the said land, as more fully described herein below.

*Description of the Land referred to.*

The land commonly called or known as Patharakadawalahenyaya, situated in the village of Ihala Mandalana, in the Kumara Pallam pattu korale of the Demala hatpattu of the Puttalam District, in the North-Western Province, containing in extent 2 acres and 7 perches, and shown as lot 3L in block survey preliminary plan 1,788 and in the annexed diagram, and bounded as follows: on the north by Patharakadawalahenyaya sold to Heratmudiyansele Appuhamy under the Waste Lands Ordinances; on the east by Patharakadawalahenyaya (reservation for road) to be declared the property of the Crown under the Waste Lands Ordinances; on the south by reservation (reservation for minor road) to be declared the property of the Crown under the Waste Lands Ordinances; on the west by Patharakadawalahenyaya sold to Senanayaka Bandi Etana and others under the Waste Lands Ordinances.



Surveyor-General's Office,  
Colombo, July 26, 1921.

Scale of 4 Chains to an Inch.

G. K. THORNHILL,  
for Surveyor-General.

October 14, 1921.

M. M. WEDDERBURN,  
Special Officer.

**Puttalam S. O. No. 73.****Order under Section 4, Sub-section (1), of "The Waste Lands Ordinances of 1897, 1899, 1900, and 1903."**

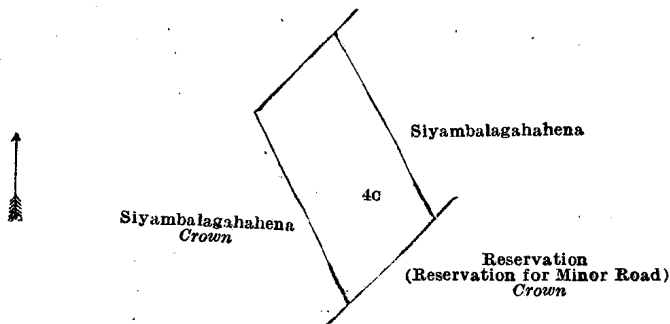
In the matter of the land commonly called or known as Siyambalagahahena, situate in the village of Ihala Mandalana, in the Kumara Pallam pattu korale of the Demala hatpattu of the Puttalam District, in the North-Western Province, and of "The Waste Lands Ordinances of 1897, 1899, 1900, and 1903."

WHEREAS in pursuance of section 1 of the said Ordinances it was duly declared and notified on the 28th day of November, 1919, that if no claim to the land commonly called or known as Siyambalagahahena, situate in the village of Ihala Mandalana, in the Kumara Pallam pattu korale of the Demala hatpattu of the Puttalam District, in the North-Western Province, containing in extent 1 acre and 5 perches, and shown as lot 4c in block survey preliminary plan 1,788 and in the annexed diagram, was made to Norman Albert Hampton, Special Officer appointed under section 28 of the said Ordinances, within the period of three months from the date specified in the said notice, such land would be declared the property of the Crown, and dealt with on account of the Crown (*vide* Notice No. 7,413):

And whereas Herat Mudiyansele Anohamy made claim thereto, and Walter Ernest Wait, Special Officer appointed under section 28 of the said Ordinances, made due inquiry into such claim, and whereas the said claimant and the aforesaid Walter Ernest Wait, with the consent of His Excellency the Governor, came to an agreement in writing dated the 26th day of October, 1920, concerning the said land, under section 4, sub-section (1), of the said Ordinances, whereby it was agreed that the said claimant should be declared the purchaser of the said land upon payment of a sum of Rupees Fifteen only (Rs. 15), as the purchase amount of the said land, and whereas the said amount has been paid, the said claimant is hereby, in pursuance of the agreement afore-mentioned, declared to be the purchaser of the said land, as more fully described herein below.

*Description of the Land referred to.*

The land commonly called or known as Siyambalagahahena, situated in the village of Ihala Mandalana, in the Kumara Pallam pattu korale of the Demala hatpattu of the Puttalam District, in the North-Western Province, and containing in extent 1 acre and 5 perches, and shown as lot 4c in block survey preliminary plan 1,788, and in the annexed diagram; and bounded as follows: on the north by Siyambalagahahena to be declared the property of the Crown under the Waste Lands Ordinances; on the east by Siyambalagahahena sold to Kandegedera Mudiyansele Yahapathamy and another under the Waste Lands Ordinances, reservation (reservation for minor road) to be declared the property of the Crown under the Waste Lands Ordinances; on the south by reservation (reservation for minor road) to be declared the property of the Crown under the Waste Lands Ordinances; on the west by Siyambalagahahena to be declared the property of the Crown under the Waste Lands Ordinances.



Surveyor-General's Office,  
Colombo, July 26, 1921.

Scale of 4 Chains to an Inch.

G. K. THORNHILL,  
for Surveyor-General.

October 14, 1921.

M. M. WEDDERBURN,  
Special Officer.

**Kegalla S. O. No. 369.**

**Order under Section 4, Sub-section (1), of "The Waste Lands Ordinances of 1897, 1899, 1900, and 1903," declaring Land to be Crown Property.**

In the matter of the land commonly called or known as Perelhena, Galandehena (railway reservation), situate in the village of Dunugama, in the Galboda pattu of the Galboda korale of the Kegalla District, in the Province of Sabaragamuwa, and of "The Waste Lands Ordinances of 1897, 1899, 1900, and 1903."

WHEREAS in pursuance of section 1 of the said Ordinances it was duly notified on the 1st day of April, 1920, that if no claim to the lands commonly called or known as Perelhena, Galandehena (railway reservation), situate in the village of Dunugama, in the Galboda pattu of the Galboda korale of the Kegalla District, in the Province of Sabaragamuwa; containing in extent 1 acre 2 roods and 8 perches and shown as lot 16 in block survey preliminary plan 180 and in the annexed diagrams, was made to Frederick Lewis, Special Officer appointed under section 28 of the said Ordinances, within the period of three months from the date specified in such notice, such lands would be declared the property of the Crown, and dealt with on account of the Crown (*vide* Notice No. 7,518):

And whereas (1) Alahakon Mudiyansele Sirisena Alahakon, (2) Horatalpedige Singa, and (3) Horatalpedige Kiri Bandu made claim thereto, and whereas the said 1st claimant having died during the pendency of the inquiry, his heirs, viz., (1a) Alahakon Mudiyansele Kiri Banda, (1b) ditto Punchi Banda, (1c) ditto Lilawati (minor), and (1d) ditto Rammenika, were substituted as claimants; and whereas the said 2nd claimant having died during the pendency of the inquiry, his heirs, viz., (2a) Rajapassapedigedera *alias* Rajapassapedige Pinchi Ukku and (3) Horatalpedige Kiri Bandu, were substituted as claimants; and whereas the said (1a) claimant for himself and as duly appointed guardian over the said (1c) minor claimant withdrew claim to the above-mentioned lot 16 of this order; and whereas the said 1b, 1d, 2a, and 3rd claimants withdrew claim to the above-mentioned lot 16 of this order; I, Frederick Lewis, Special Officer appointed under section 28 of the said Ordinances, under and by virtue of the powers vested in me in that behalf by section 4 of the said Ordinances, do hereby on this 2nd day of December, 1921, order and declare, under section 4, sub-section (1), of the said Ordinances, that the said lands, as more fully described hereinbelow, are the property of the Crown.

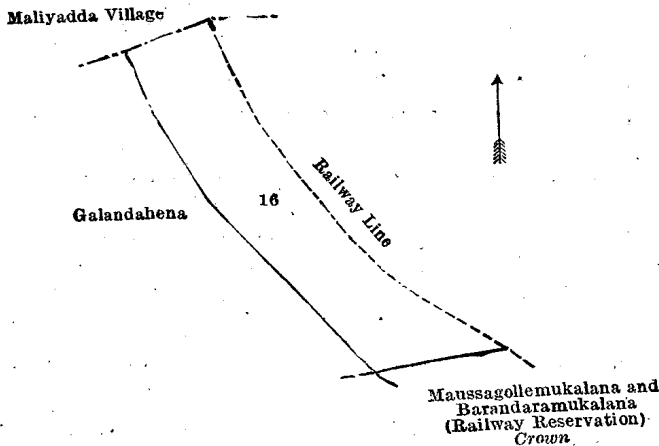
*Description of the Lands referred to.*

The following lots situated in the village of Dunugama, in the Galboda pattu of the Galboda korale of the Kegalla District, in the Province of Sabaragamuwa, as described in the annexed diagrams:—

Block survey preliminary plan 180.

Lot.	Name of Land.	Extent, A. R. P.
16	Perelhena, Galandehena (railway reservation)	1 2 8

and bounded as follows: on the north by the village limit of Maliyadda; on the east by the railway line; on the south by Maussagolle mukalana and Barandaramukalana (railway reservation) to be declared the property of the Crown under the Waste Lands Ordinances; on the west by Galandehena (private).



Surveyor-General's Office,  
Colombo, October 24, 1921.

Scale of 4 Chains to an Inch.

G. K. THORNHILL,  
for Surveyor-General.

December 2, 1921.

FREDERICK LEWIS,  
Special Officer.

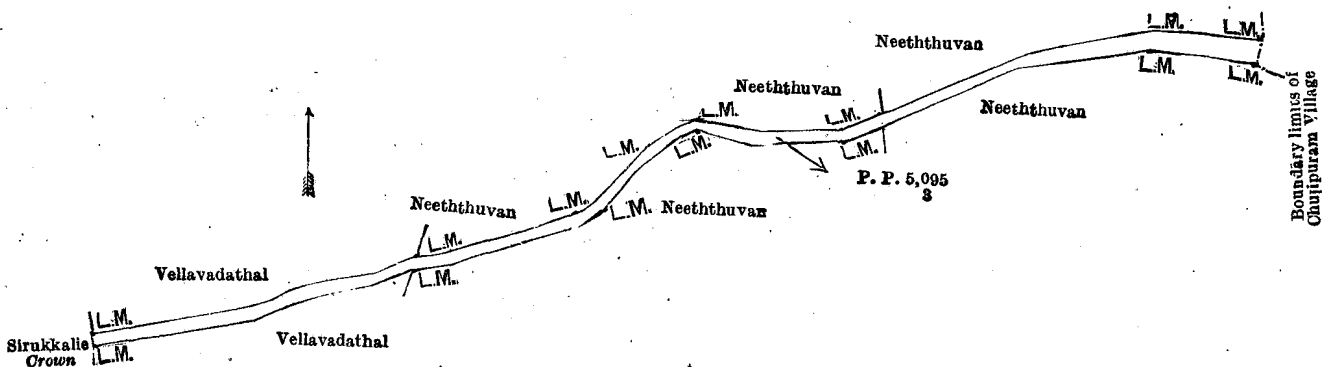
**Order under Section 2 of "The Waste Lands Ordinances of 1897, 1899, 1900, and 1903,"  
declaring Land to be Crown Property.**

In the matter of the land commonly called or known as Nadunkulam channel, situate in the village of Tolpuram, in Chankanai, in Valikamam West division of the Jaffna District, in the Northern Province, and of "The Waste Lands Ordinances of 1897, 1899, 1900, and 1903."

THE notice required by section 1 of "The Waste Lands Ordinances of 1897, 1899, 1900, and 1903," having been duly published in manner prescribed by that section in respect of the above-named land (*vide* Notice No. 7,860), and no claim having been made to the said land or to any interest therein within the period of three months from the date specified in the said notice, I, Baxandall Constantine, Government Agent, Northern Province, under and by virtue of the powers vested in me in that behalf by section 2 of the said Ordinances, do hereby on this 15th day of September, 1921, order and declare that the said land, as more fully described herein below, situate in the village of Tolpuram in Chankanai in Valikamam West division of the Jaffna District, in the Northern Province, and shown as lot 3 in preliminary plan 5,095, and in the annexed diagram, and containing in extent 27.4 perches, is the property of the Crown.

*Description of the Land referred to.*

The land commonly called or known as Nadunkulam channel, situated in the village of Tolpuram, in Chankanai of Valikamam West division of the Jaffna District, in the Northern Province, containing in extent 27.4 perches, and shown as lot 3 in preliminary plan 5,095 and in the annexed diagram; and bounded as follows: on the north by Vellavadathal claimed by M. Velupillai, Neeththuvan claimed by S. Muttuvaloe and others, Neeththuvan claimed by M. Velupillai; on the east by the village limit of Chulipuram; on the south by Neeththuvan claimed by V. Murugesu, Neeththuvan claimed by S. Muttuvaloe and others, Vellavadathal claimed by K. Chinniah; on the west by Sirukkali claimed by the Crown.



Surveyor-General's Office,  
Colombo, September 23, 1919.

Scale of 2 Chains to an Inch.

G. K. THORNHILL,  
for Surveyor-General.

September 23, 1919.

B. CONSTANTINE,  
Government Agent.

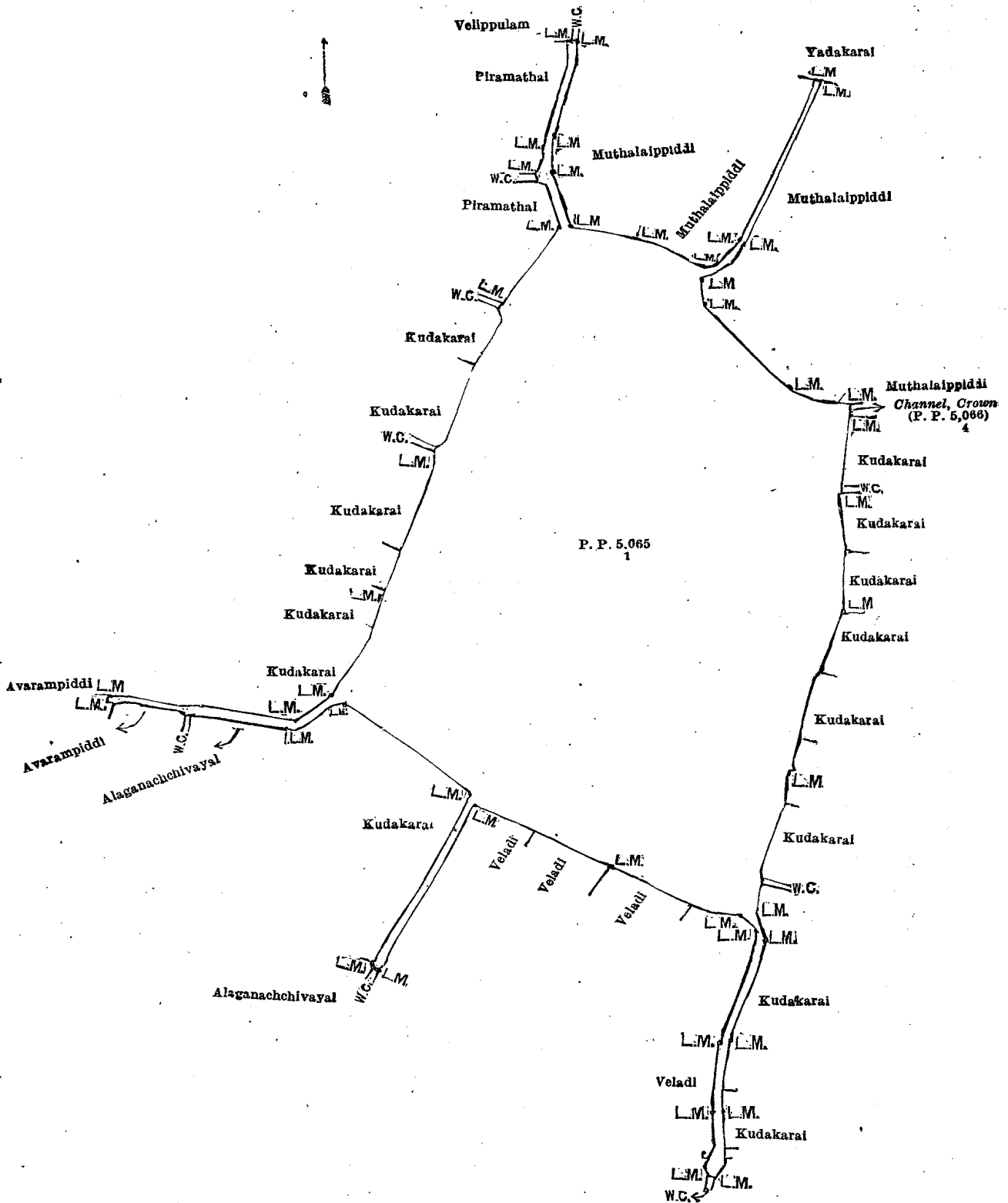
**Order under Section 2 of "The Waste Lands Ordinances of 1897, 1899, 1900, and 1903,"  
declaring Land to be Crown Property.**

In the matter of the land commonly called or known as Kudakaraikulam and channels, situate in the village of Matakai, in Pandatharippu division of Valikamam West of the Jaffna District, in the Northern Province, and of "The Waste Lands Ordinances of 1897, 1899, 1900, and 1903."

THE notice required by section 1 of "The Waste Lands Ordinances of 1897, 1899, 1900, and 1903," having been duly published in manner prescribed by that section in respect of the above-named land (*vide* Notice No. 7,861), and no claim having been made to the said land or to any interest therein within the period of three months from the date specified in the said notice, I, Baxandall Constantine, Government Agent, Northern Province, under and by virtue of the powers vested in me in that behalf by section 2 of the said Ordinances, do hereby on this 15th day of September, 1921, order and declare that the said land, as more fully described herein below, situate in the village of Matakai, in Pandatharippu division of Valikamam West of the Jaffna District, in the Northern Province, and shown as lot 1 in preliminary plan 5,065 and in the annexed diagram, and containing in extent 4 acres and 1 rood, is the property of the Crown.

*Description of the Land referred to.*

The land commonly called or known as Kudakaraikulam and channel, situated in the village of Matakai, in the Pandatharippu division of Valikamam West of the Jaffna District, in the Northern Province, containing in extent 4 acres and 1 rood, and shown as lot 1 in preliminary plan 5,065 and in the annexed diagram; and bounded as follows: on the north by Velippulam claimed by P. Appasamy Aiyer, a water-course, Muthalippiddi claimed by Theivanai, widow of N. Vaithi, Muthalaippiddi claimed by K. Visuvar, Vadakarai claimed by Sabapathy Aiyer and others; on the east by Muthalaippiddi claimed by Sithamparam, wife of N. Thillaiampalam, Muthalaippiddi claimed by S. Kathiresu, a channel claimed by the Crown (P. P. 5,066/4), Kudakarai claimed by Achimuttu, widow of S. Thillaiampalam, a water-course, Kudakarai claimed by the trustees of Pillaiarmadathuvayal, Kudakarai claimed by Theivanai, widow of S. Ampalavanar, Kudakarai claimed by the heirs of Sangarapillai, Kudakarai claimed by S. Kanapathi Pillai, Kudakarai claimed by Kanathai, wife of N. Eliyatamby, Kudakarai claimed by S. Thillaiampalam, a water-course, Kudakarai claimed by R. Sabaratna Kurukkal, Kudakarai claimed by Sethupillai, wife of M. Vallipuram, Veladi claimed by Solomai, wife of Piranchipillai; on the south by a water-course, Veladi claimed by Solomai, wife of Piranchipillai, Veladi claimed by Susanam, wife of Antonypillai, Veladi claimed by M. Sebastampillai, Veladi claimed by Ramu Sanmugam, a water-course, Alaganachchiyaval claimed by Ramu Sanmugam, Kudakarai claimed by Barbara, widow of Raymondpillai, Alaganachchiyaval claimed by Meeniachi, widow of V. Supramaniam, a water-course, Avarampiddi claimed by V. Visuven, Avarampiddi claimed by Sellam, wife of S. Nagamany, Kudakarai claimed by Tangamuttu, wife of V. Ampalavanar, Kudakarai claimed by Sethupillai, wife of A. Verakatti, a water-course, Kudakarai claimed by E. Kanapathypillai, Kudakarai claimed by E. Ponnampalam, a water-course, Piramathal claimed by V. Kanapathypillai, a water-course, Piramathal claimed by A. Ampalavansi,



P. P. 5,065  
1

Muthalaippiddai  
Channel, Crown  
(P. P. 5,066)  
4

Scale of 2 Chains to an Inch.

Surveyor-General's Office,  
Colombo, September 26, 1912.

September 15, 1912.

B. CONSTANTINE,  
Government Agent.

G. K. THORNHILL,  
for Surveyor-General.

**Order under Section 2 of "The Waste Lands Ordinances of 1897, 1899, 1900, and 1903,"  
declaring Lands to be Crown Property.**

In the matter of the lands commonly called or known as Nadunkulam and Nadunkulam channel, situate in the village of Chulipuram, in Chankanai in Valikamam West division of the Jaffna District, in the Northern Province, and of "The Waste Lands Ordinances of 1897, 1899, 1900, and 1903."

THE notice required by section 1 of "The Waste Lands Ordinances of 1897, 1899, 1900, and 1903," having been duly published in manner prescribed by that section in respect of the above-named lands (*vide* Notice No. 7,859), and no claim having been made to the said lands or to any interest therein within the period of three months from the date specified in the said notice, I, Baxandall Constantine, Government Agent, Northern Province, under and by virtue of the powers vested in me in that behalf by section 2 of the said Ordinances, do hereby on this 15th day of September, 1921, order and declare that the said lands, as more fully described herein below, situate in the village of Chulipuram, in Chankanai, in Valikamam West division of the Jaffna District, in the Northern Province, and shown as lots 1 and 2 in preliminary plan 5,095 and in the annexed diagrams, and containing in extent 12 acres and 22·8 perches, are the property of the Crown.

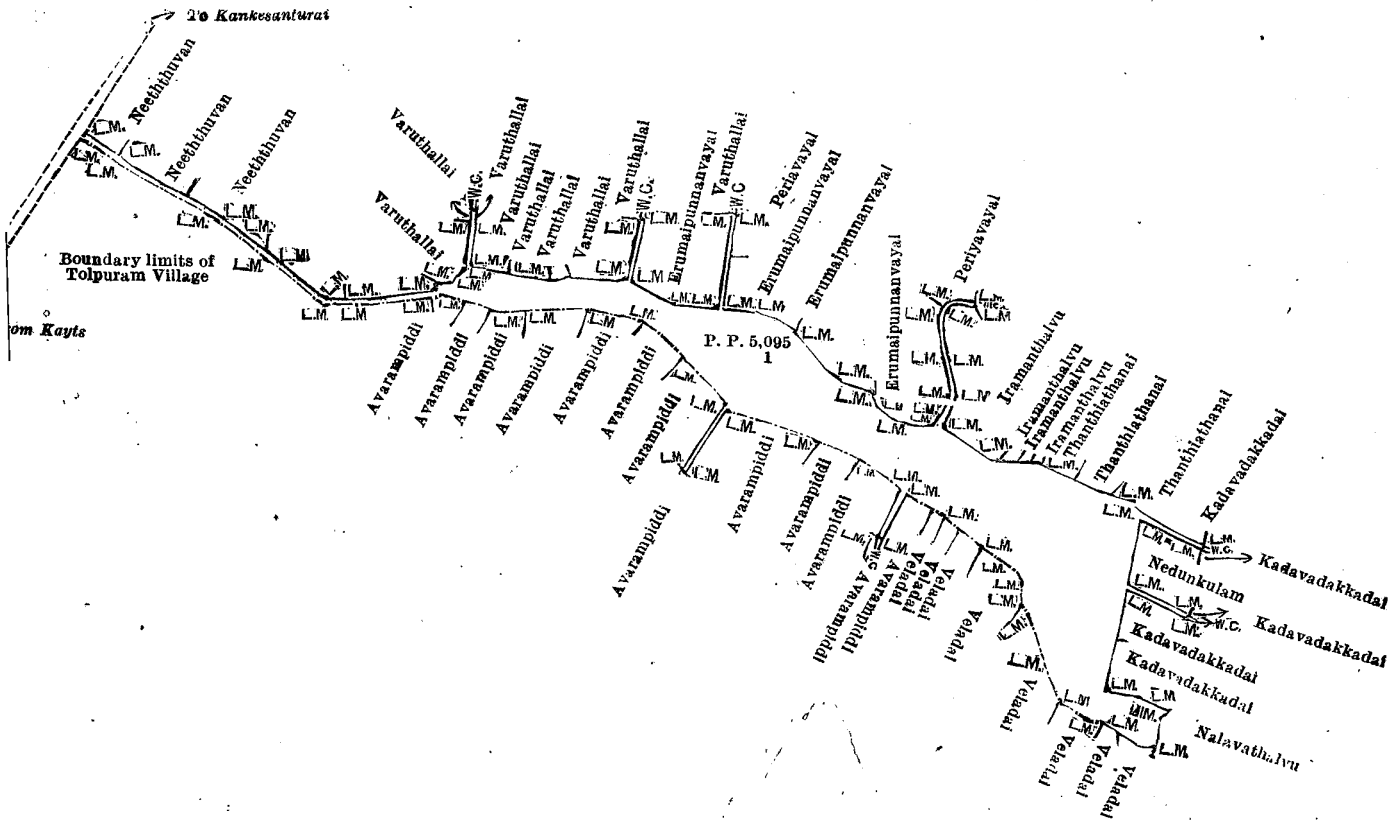
*Description of the Lands referred to.*

The following lots situated in the village of Chulipuram, in Chankanai in Valikamam West division, in the Jaffna District of the Northern Province, as described in the annexed diagrams:—

I.—Preliminary plan 5,095.

Lot.	Name of Land.	Extent, A. R. P.
1	Nadunkulam	12 0 19·5

and bounded as follows: on the north by Neeththuvan claimed by K. Velautar and others, Neeththuvan claimed by V. Ramanather and others, Neeththuvan claimed by Nagamuttu, wife of V. Murugasu, Varuthallai claimed by P. Pandari, Varuthallai claimed by V. Murugasu, Varuthallai claimed by M. Arumugathan, a water-course, Varuthallai claimed by M. Suppan, ditto claimed by Kathirasipillai, widow of Kathiravelu, ditto claimed by P. Thanuvan, ditto claimed by S. Velan, ditto claimed by R. Suppan, ditto claimed by Sivakamam, wife of S. Rasiah, a water-course, Erumaipunnanvayal claimed by Thandianachchi (wife of M. Kandiah) and another, Varuthallai claimed by S. Nagalingam, a water-course, Perivayal claimed by K. Chellappah, Erumaipunnanvayal claimed by the heirs of Arumugam Chinniah, ditto claimed by S. Thampar, Erumaipunnanvayal claimed by K. Supiramaniam, Perivayal claimed by V. Sinnadi, a water-course, Iramanthalvu claimed by S. Muttuvelu, ditto claimed by Pari, wife of K. Vairamuttu, ditto claimed by S. Muttuvelu, ditto claimed by S. Kathirasan, Thanthiathanai claimed by Sellam, wife of M. Sangarapillai, ditto claimed by Thuvanai, wife of P. Saravanamuttu, ditto claimed by T. Rajah; on the east by Kadavadakkadai claimed by V. Chellappah, a water-course, Kadavadakkadai claimed by Kaththiar, wife of R. Appapillai, Nedunkulam claimed by S. Muttuvelu, Kadavadakkadai claimed by Arumugam, a water-course, Kadavadakkadai claimed by K. Vairamuttu, ditto claimed by K. Arunachalam, Nalavathalvu claimed by C. Thambiah; on the south by Veladi claimed by K. Supramaniam, ditto claimed by S. Vellupillai, ditto claimed by Seeniar Kanapathypillai, ditto claimed by the heirs of V. Kanagasabai, ditto claimed by Ampalavanar Nagapillai, ditto claimed by Ampalavanaswamy temple, ditto claimed by minor children of Chellapan, Veladi claimed by Annamuttu, wife of Velupillai, Avarampididi claimed by the minor children of K. Chellappah, a water-course, Avarampididi claimed by M. Vaitilingam, ditto claimed by Meenachchi, wife of K. Vaithilingam, ditto claimed by Murugesu Kanagasabai ditto claimed by Letchimiar, wife of R. Ampalavani, ditto claimed by Suppu, wife of V. Nagalingam, a water-course, Avarampididi claimed by S. Asaipillai, Avarampididi claimed by S. Kanapathy, Avarampididi claimed by K. Suppiramaniam, ditto claimed by Maruthanachchi, wife of Puttirar, ditto claimed by Kanapathiar Chupper, ditto claimed by Perampalammuttu, ditto claimed by Vyramuttu Nagalingam, the village limit of Tholpuram; on the west by the road from Kayts to Kankesanturai.



Surveyor-General's Office,  
Colombo, October 24, 1919.

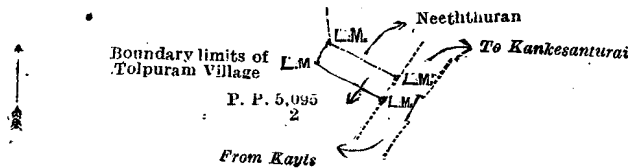
Scale of 8 Chains to an Inch.

G. K. THORNHILL,  
for Surveyor-General.

## II.—Preliminary plan 5,095.

Lot.	Name of Land.	Extent, A. R. P.
2	Nadunkulam channel	0 0 3.3

and bounded as follows: on the north by Neeththuran claimed by M. Saravanamuttu and others; on the east by the road from Kankesanturai to Kayts; on the south and west by the village limit of Tholpuram.



Surveyor-General's Office,  
Colombo, September 23, 1919.

Scale of 2 Chains to an Inch.

G. K. THORNHILL,  
for Surveyor-General.

September 15, 1921.

B. CONSTANTINE,  
Government Agent.

**Order under Section 4, Sub-section (1), of "The Waste Lands Ordinances of 1897, 1899, 1900, and 1903,"  
declaring Lands to be Crown Property.**

In the matter of the lands commonly called or known as Kiralawelkatuwahena, Welepatayayehena, &c., situate in the village of Embilipitiya, in the Diyapotagam pattu of Kolonna korale of the Ratnapura District, in the Province of Sabaragamuwa, and of "The Waste Lands Ordinances of 1897, 1899, 1900, and 1903."

WHEREAS in pursuance of section 1 of the said Ordinances it was duly notified on the 19th day of June, 1914, that if no claim to the lands commonly called or known as Kiralawelkatuwahena, Welepatayayehena, &c., situate in the village of Embilipitiya, in the Diyapotagam pattu of Kolonna korale of the Ratnapura District, in the Province of Sabaragamuwa, containing in extent 547 acres 2 roods and 33 perches, and shown as lots 302 and 305 in preliminary plan 358, as described in the annexed diagram, was made to the Government Agent of the Province of Sabaragamuwa, within the period of three months from the date specified in such notice, such lands would be declared the property of the Crown, and dealt with on account of the Crown (*vide* Notice No. 5,237):

And whereas (1) Wijekoon Disanayaka Samuel Mabarana and (2) Hatiringe Davith Appuhamy made claim thereto, and whereas the said claimants, by an agreement in writing dated the 4th day of November, 1917, whereby in consideration of their being declared the owners of that portion of lot 302 in preliminary plan 358 as shown roughly in blue in the printed sketch appearing in page 447 of the Waste Lands Ordinance File No. 5,237, and now demarcated and shown as lot 302A in the said preliminary plan 358, withdrew their claims to the said lands; I, Humphrey William Codrington, Government Agent of the Province of Sabaragamuwa, under and by virtue of the powers vested in me in that behalf by section 4 of the said Ordinances, do hereby on this 31st day of October, 1921, order and declare, under section 4, sub-section (1), of the said Ordinances, that the said lands, as more fully described herein below, are the property of the Crown.

*Description of the Lands referred to.*

The following lots situate in the village of Embilipitiya, in the Diyapotagam pattu of Kolonna korale of the Ratnapura District, in the Province of Sabaragamuwa, as described in the annexed diagram:—

Preliminary plan 358.

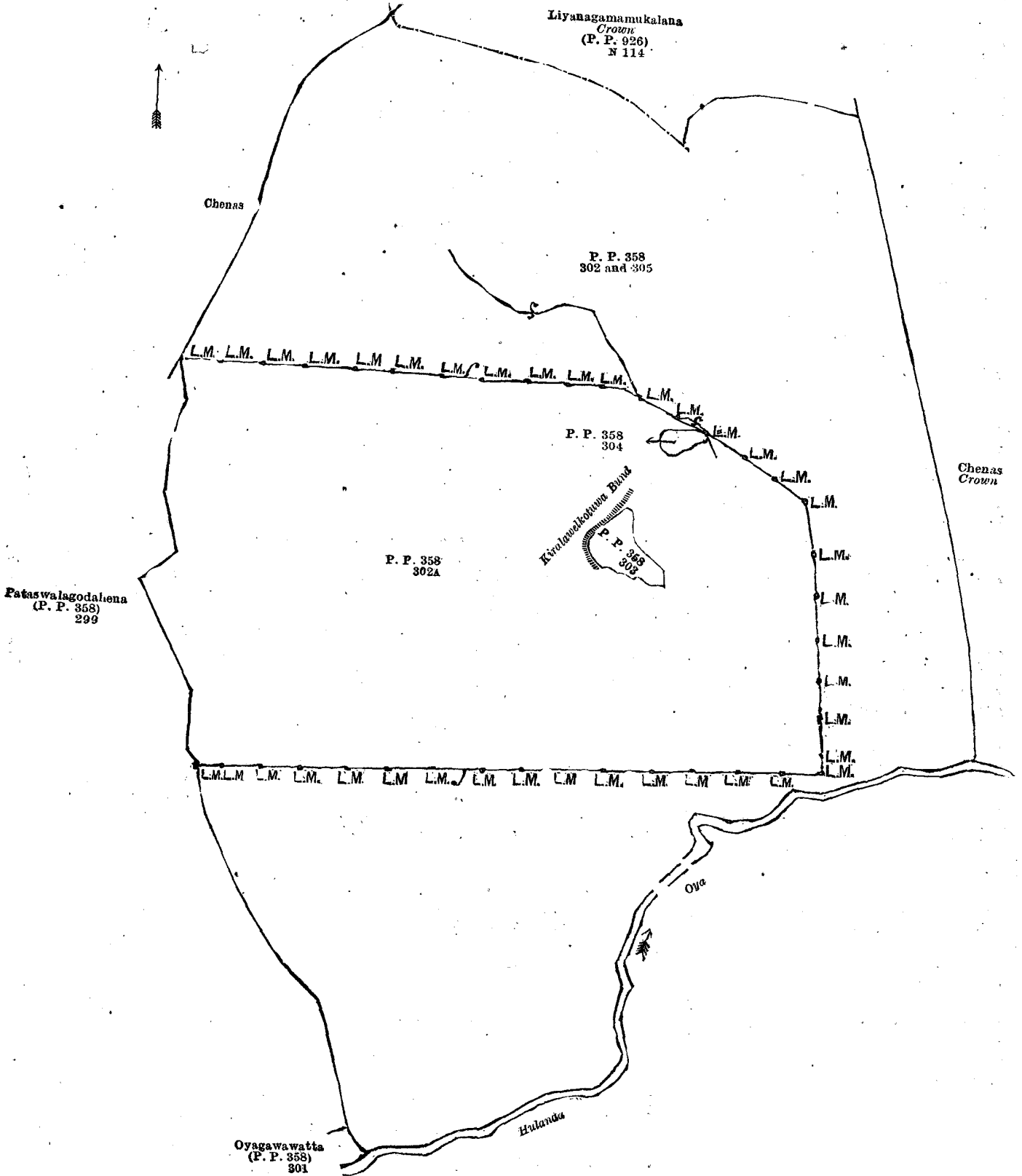
Lot.	Name of Land.	Extent, A. R. P.
302	Kiralawelkatuwahena	299 2 13
305	Welepatayayehena, Liyanagagamahena, Wirahingamahena	248 0 20
		<u>547 2 33</u>

and bounded as follows: on the north by Liyanagamamukalana belonging to the Crown (P. P. 926/N114); on the east by chenas said to belong to the Crown; on the south by Hulanda-oya; on the west by Oyagawawatta claimed by Mabarana Korala (P. P. 358/301), Pataswalagodahena claimed by Mabarana Korala (P. P. 358/299), chenas claimed by villagers.

NOTE.—The following lots lying within the above-mentioned boundaries are excluded from this order, and their aggregate acreage of 330 acres and 19 perches is not included in the acreage of 547 acres 2 roods and 33 perches given above:—

Preliminary plan 358½.

Lot.	Name of Land.	Extent, A. R. P.
302A	Kuralawelkatuwahena	325 0 0
303	Kiralawelkatuwa, Kongahakumbura	4 0 10
304	Kiralawelkatuwaparawatta	1 0 9
		<u>330 0 19</u>



Surveyor-General's Office,  
Colombo, September 1, 1921.

Scale of 16 Chains to an Inch.

C. H. VINCE,  
for Surveyor-General.

October 31, 1921.

H. W. CODRINGTON,  
Government Agent.



## LAND SALES IN THE CENTRAL PROVINCE.

No. 2,567, C. P.—The Assistant Government Agent, Matale District, will on Wednesday, April 12, 1922, at 1.30 P.M., at his office in Matale Kachcheri, put up to auction, for sale or settlement, or will otherwise dispose of, the under-mentioned portions of Crown land, in accordance with the regulations of Government regarding land sales. Thirty-two allotments of land situated in the Matale South and East divisions of the Matale District of the Central Province.

Lot.	Name of Land.	Preliminary plan 7,186. Village—Matalapitiya. * Claimant—Crown.	Name of Applicant.	Description.	Extent.		
					A.	R.	P.
1	Gurulamandehena	alias	A. Naida	Contains rubber, &c.	0	0	14*
	Gurulandehena		..				
2	Do.	..	do.	do.	1	2	33
Preliminary plan 7,187. Village—Alutgama. Claimant—Crown.							
1	Belungalahena	..	B. Candirappu	Chena	10	1	14
2	Belungalawatta	..	do.	Contains rubber, &c.	1	1	15
3	Belungalahena	..	do.	Chena	0	1	10
4	Belungalawatta	..	do.	Contains coconuts, &c.	1	1	12
5	Belungalawatta	alias	do.	do.	0	2	0
	Beligahamullewatta		..				
Preliminary plan 7,185. Village—Udasgiriya. Claimant—D. Essandu.							
1	Dematagahapitiya	alias	—	Contains coconuts, &c.	0	0	11*
	Galgodahena		..				
Claimant—Crown.							
3	Karakolagahamulahena	..	R. Ukku	Contains rubber	0	0	4*
4	Do.	..	do.	do.	0	3	30
Preliminary plan 7,189. Village—Udasgiriya. Claimant—Crown.							
1	Galgodahena	..	M. Mudiyanse	Contains rubber, &c.	0	3	28
2	Do.	..	Dingiri Banda	do.	0	1	35
3	Asweddumahena	alias	E. Lapaya	do.	0	2	23
	Asweddumawatta		..				
4	Gurulamadahena	..	—	Cleared land	0	0	3
5	Asweddumapillewa	alias	—	Contains rubber, &c.	0	1	11
	Asweddumahena		..				
6	Bogahakanattehena	alias	E. Hattana	Contains rubber trees	0	1	24
	Bogahamulalandehena		..				
7	Nugamullelanda	alias	E. Baiya	Chena	0	3	35
	Nugagahamullelandehena		..				
8	Nugamullalandehena	..	G. Lapaya	Contains rubber, &c.	0	2	28
9	Gurulamadehena	..	P. Malliya	do.	0	0	25
10	Do.	..	do.	do.	0	0	7*
11	Ulgamulahena	alias	M. Banduwa	do.	1	3	2
	Tennapitahena		..				
12	Millagahamullewatta	alias	E. Pina and another	Contains rubber	1	1	21
	Millagahamullehena		..				
13	Do.	..	do.	do.	0	0	12
Preliminary plan 6,696. Village—Kaikawela. Claimant—Crown.							
1	Yahalewatta	..	—	Open land contains a building	0	0	6*
2	Do.	..	L. Agoris de Silva	Low chena jungle	0	0	9
Preliminary plan 6,697. Village—Kaikawela. Claimant—Crown.							
1	Diyabubulehena	..	L. Liris de Silva	Chena jungle	1	0	7
2	Do.	..	—	do.	0	0	30*
Preliminary plan 7,157. Village—Hanwella. Claimant—Crown.							
1	Miwapitiyaroda	..	S. Dingiri Naide and another	Chena	0	1	24
2	Do.	..	do.	Forest	0	2	17
3	Do.	..	—	do.	0	0	9*
Preliminary plan 7,160. Village—Hanwella. Claimant—Crown.							
1	Palipantotakanatta	alias	Garuhamy and another	Chena	0	0	30
	Palipantotaroda		..				
3	Palipantotaroda	..	do.	Forest	1	1	4

\* Not for sale.

Upset price Rs. 21 to Rs. 200 per acre. Further information regarding these lands can be obtained from the Assistant Government Agent, Matale, and plans of them from the Surveyor-General.

## LAND SALES IN THE SOUTHERN PROVINCE.

No. 3,876, S. P.—The Assistant Government Agent, Matara, will on Monday, May 1, 1922, at 11 A.M., at his office at the Matara Kachcheri, put up to auction, for sale or settlement, or will otherwise dispose of, the under-mentioned portions of Crown land, in accordance with the regulations of Government regarding land sales. Eight allotments of land situated in the Wellaboda pattu, Morawak korale, and Kandaboda pattu divisions of the Matara District of the Southern Province.

Lot.	Name of Land.	Name of Applicant.	Name of Claimant.	Description.	Extent.			Upset price per acre, Rs.
					A.	R.	P.	
Preliminary plan 11,862. Village—Kadawedduwa.								
1	Induredeniya	Simon Wijakoon	Crown	Field	0	0	26	50
2	Do.	—	do.	do.	0	0	3	—*
3	Do.	Simon Wijakoon	do.	do.	0	0	17	50
Preliminary plan 169. Village—Matugobe.								
136	Attalehena	P. L. Baronchchi	Crown	Forest	24	3	8	30
Preliminary plan 88. Village—Makandura.								
17½	Hangaramunewatta	Crown	Crown	Chena	1	3	34	75
17½A	Do.	do.	do.	do.	0	0	34	—*
17½B	Do.	do.	do.	do.	1	2	5	75
17½C	Kahakandigoda	do.	Don Samel	Encroachment	0	0	32	75

\* Not for sale.

Further particulars regarding these lands can be obtained from the Assistant Government Agent, Matara, and plans of them from the Surveyor-General.

Colonial Secretary's Office,  
Colombo, February 28, 1922.

GRAEME THOMSON,  
Colonial Secretary.

No. 3,877, S. P.—The Assistant Government Agent, Matara, will on Monday, April 24, 1922, at 11 A.M., at his office at Deniyaya Resthouse, put up to auction, for sale or settlement, or will otherwise dispose of, the under-mentioned portions of Crown land, in accordance with the regulations of Government regarding land sales. Fifty allotments of land situated in the Morawak korale division of the Matara District of the Southern Province.

Lot.	Name of Land.	Name of Applicant.	Description.	Extent.			Upset price per acre, Rs.
				A.	R.	P.	
Preliminary plans 4 and 40. Village—Morawaka.							
64c	Okandehena	M. Ampalawanam	Chena	3	3	32	35
64p	Do.	—	do.	0	0	30	—*
64q	Do.	G. Andiris	Field	0	0	5	80
64r	Do.	D. D. R. Siriwardana	Chena	2	3	18	22
64s	Do.	G. Andiris	do.	0	0	31	20
Preliminary plan 23. Village—Urubokka.							
68	Puwakwattedeniya	A. M. Abewardana	Field	1	3	10	96
69A	Kukulkandawehena	do.	Chena	0	0	13	20
45c	Niyangamalehena	do.	do.	0	0	11	20.50
45d	Unapandurehena	S. A. Abewardana	do.	1	2	15	22.50
Preliminary plan 8. Village—Kaduruwana.							
66c	Wadeniyekumbura	Mr. E. F. Hawke	Bare land	0	1	19	70
66cl	Do.	do.	Encroachment	0	0	37	50†
Preliminary plan 19. Village—Molokgamuwa.							
39	Medagodahena	H. Don Davith	Chena	4	3	14	22
Preliminary plan 26. Village—Banagala.							
1k	Obadahena	D. J. W. Dahanayaka	Chena	2	2	13	20
Preliminary plan 117. Village—Patawala.							
18g	Kudumiriyahena	M. P. Agoris Appu	Chena	1	0	10	20
1q3	Kunugodahena	M. P. Singho Appu	do.	2	0	17	20
1q4	Kunugodahenadeniya	M. Don Lewis	Deniya	0	1	20	34
Preliminary plan 49. Village—Kalubovitiyana.							
63b	Ambawiladeniya	D. H. Abewickrama	Deniya	5	0	37	40
26bF	Kudamirissagoda	D. A. M. Siriwardana	Chena	1	3	24	17
Preliminary plan 16. Village—Horagala.							
18c	Dolapallehenyaya	L. G. D. Bastian	Chena	2	0	19	30
Preliminary plan 169. Village—Matugobe.							
165AF	Galweressehena	V. Hemachandra	Chena	7	0	1	50
120t	Kariwelawelehena	H. L. A. de Silva	do.	10	0	30	120
120v	Yaddehewilakumbura	D. W. R. Wijekoon	Deniya	0	0	19	240
Preliminary plan 6. Village—Pitabeddera.							
37s	Murukandolahena	D. C. Abewardana	Chena	8	3	28	30
37w	Malpudanahena	Dr. S. Tambipillai	do.	46	1	5	35
37v	Malpudanahenadeniya	A. R. Don Andris	Deniya	0	2	22	64
37t	Malpudunahena	—	—	2	0	32	—*
37u	Murukandolehena	—	—	2	3	16	—*
37x	Do.	—	—	1	1	23	—*
Block survey preliminary plan 33. Village—Beralapanatara.							
390	Dolayayehena	Mr. C. A. Gunasekera	Chena	6	1	10	55
390c	Do.	Mr. W. Gunasekera	do.	4	3	0	60
390e	Do.	Mr. A. Gunasekera	do.	4	2	0	60
390f	Do.	do.	do.	2	1	33	55
390g	Do.	Mr. C. A. Gunasekera	do.	0	0	30	50

Lot.	Name of Land.	Name of Applicant.	Description.	Extent.			Upset price per acre, Rs.
				A.	R.	P.	
391	Lenawahena	Mr. A. Gunasekera	Chena	7	2	18	50
391A	Do.	Mr. C. A. Gunasekera	do.	2	13		55
391B	Do.	do.	do.	3	0	36	60
391C	Do.	Mr. A. Gunasekera	do.	3	0	37	55
412F	Kongahadeniyewatta	K. Kiri Appu	Encroachment	0	2	9	50
412G	Kobomelladeniya	do.	Field	0	0	14	50
416B	Do.	D. C. Wijesekera	do.	0	1	36	50
221A	Ambagahamullehena	Hendrick	Encroachment	0	1	3	50
221B	Gadarawatta	G. Salaman	do.	0	0	27	50
221C	Pahalawatta	do.	do.	0	1	19	50
221D	Ambagahamullewatta	G. Adirian	do.	0	0	2	50
221E	Do.	G. Andiris	do.	0	0	6	50
222C	Karahinnekkumbura	N. Tikiri	do.	0	0	12	100
222D	Welikandewatta	D. H. Abenayake	do.	0	0	6	50
13D	Gurullagahahena	K. A. William	Chena	3	2	33	50
13E	Do.	—	—	0	1	13	—*
13F	Dangasgodella	W. Lewis	Encroachment	0	1	24	50
Block survey preliminary plan 1. Village—Rambukkana.							
15F	Kurukottakandehena	Mudaliyar P. W. F. de Livera	Chena	5	2	35	26
Block survey preliminary plan 20. Village—Dampahala.							
71AY2A	Bokatuweweladeniya	V. Kalu Appu	Encroachment	0	0	30	90
71AY4A	Karayaldeniyakapatenuma	J. Dhanayaka	do.	0	0	36	120
71AY4B	Karayaldeniya	R. D. Kirihamy	do.	0	0	34	120

\* Not for sale.

† Without the cultivation.

Further particulars regarding these lands can be obtained from the Assistant Government Agent, Matara, and plans of them from the Surveyor-General.

Colonial Secretary's Office,  
Colombo, February 28, 1922

GRAEME THOMSON,  
Colonial Secretary.

No. 3,878, S. P.—The Assistant Government Agent, Matara, will on Tuesday, May 2, 1922, at 11 A.M., at his office, at the Akuressa Resthouse, put up to auction, for sale or settlement, or will otherwise dispose of, the under-mentioned portions of Crown land, in accordance with the regulations of Government regarding land sales. Seventeen allotments of land situated in the Weligam korale division of the Matara District of the Southern Province.

Lot.	Name of Land.	Name of Applicant.	Description.	Extent.			Upset price per acre, Rs.
				A.	R.	P.	
Preliminary plan 11,829. Village—Bereleliya.							
11	Welikadahena	E. W. Goonetilaka	Path	0	1	23	60
Preliminary plan 11,865. Village—Hallala.							
1	Delabokkahena	E. W. Goonetilaka	Encroachment	1	2	18	60
Preliminary plan 11,521. Village—Elgiriya.							
1	Ithapanawattahena	—	Encroachment	0	0	6	150*
2	Dolodeniawattahena	—	do.	0	1	7	100*
3	Ithapanawattahena	—	do.	0	0	6	150*
4	Do.	—	do.	1	1	4	150*
5	Avariya mullewattahena	—	do.	0	3	22	150*
6	Do.	C. J. Wijetunga	do.	0	1	20	150*
7	Avariya mullehena	do.	Chena	9	0	32	65*
Village—Horagoda.							
8	Avariya mullehena	R. J. Wijetunga	Chena	9	3	26	65*
9	Do.	do.	Encroachment	0	1	37	65*
Preliminary plan 11,852. Village—Ibbawala.							
1	Endirigodaduwa	A. D. Gunasekera	Chena	4	0	23	75
Preliminary plan 11,864. Village—Penetiyana.							
2	Ihalahalpamalalawewatta	G. Janis	Encroachment	2	1	17	50
Preliminary plan 559. Village—Porambekananka.							
437H	Etambagahawilagodahena	N. M. M. Ismail	Chena	3	0	30	80
Preliminary plan 530. Village—Maliduwa.							
1o	Delomkanda	D. H. S. Boralessa	Jungle	9	3	24	65
1p	Do.	M. Don Andraia	do.	2	0	0	65
1q	Helbokkedeniya	Boralessa Appuhami	Deniya	0	0	13	80

\* Exclusive of plantation.

Further particulars regarding these lands can be obtained from the Assistant Government Agent, Matara, and plans of them from the Surveyor-General.

Colonial Secretary's Office,  
Colombo, February 28, 1922.

GRAEME THOMSON,  
Colonial Secretary.

No. 3,879, S. P.—The Assistant Government Agent, Matara, will on Wednesday, May 3, 1922, at 11 A.M., at his office at Kamburupitiya Resthouse, put up to auction, for sale or settlement, or will otherwise dispose of, the under-mentioned portions of Crown land, in accordance with the regulations of Government regarding land sales. Fourteen allotments of land situated in the Gangaboda pattu division of the Matara District of the Southern Province.

Lot.	Name of Land.	Name of Applicant.	Description.	Extent.			Upset price per acre, Rs.
				A.	R.	P.	
Preliminary plan 11,870. Village—Aturaliya Ihala.							
1	Nabarukanda	O. de Silva Kuruppu	Jungle	2	0	29	100
Preliminary plan 11,866. Village—Kitalagama East.							
1	Potuwilahena	Mr. F. A. Wickramaratna	Jungle	6	2	32	100

Lot.	Name of Land.	Name of Applicant.	Description.	Extent.		Upset price per acre, Rs.
				A. R. P.		
Preliminary plan 11,863. Village—Batuwita.						
1	Buharehena	H. G. D. A. Ranaweera	Chena	4	3 38	105
2	Do.	—	—	0	0 21	—*
3	Dearana-atmaga	H. G. D. A. Ranaweera	Chena	0	3 27	105
4	Do.	L. Sotcha	do.	0	2 24	105
Preliminary plan 11,885. Village—Karagoda Uyangoda.						
1	Kandanketiyaehena	E. Don Carolis	Chena	5	2 26	150.
Preliminary plan 11,511. Village—Kirindamagihala.						
1	Walakandeappugehena	Crown	Garden	2	0 36	100
Preliminary plan 11,861. Village—Kirindamagihala.						
2	Kendeketiyaehenagodellahena	H. Darlis Appu	Chena	3	1 7	77
3	Do.	do.	Garden	0	0 27	77
4	Godellahena	do.	Chena	2	3 16	77
5	Do.	—	—	0	2 4	—*
6	Geeganegehena	H. G. D. Ranaweera	Chena	7	2 1	77
7	Karandamandiya	—	do.	3	2 27	77

\* Not for sale.

Further particulars regarding these lands can be obtained from the Assistant Government Agent, Matara, and plans of them from the Surveyor-General.

Colonial Secretary's Office,  
Colombo, February 28, 1922.

GRAEME THOMSON,  
Colonial Secretary.

No. 3,880, S. P.—The Assistant Government Agent, Matara, will on Friday, May 5, 1922, at 11 A.M., at his office at Hakmana Resthouse, put up to auction, for sale or settlement, or will otherwise dispose of, the under-mentioned portions of Crown land, in accordance with the regulations of Government regarding land sales. Twenty allotments of land situated in the Kandaboda pattu division of the Matara District of the Southern Province.

Lot.	Name of Land.	Name of Applicant.	Description.	Extent.		Upset price per acre, Rs.
				A. R. P.		
Preliminary plan 168. Village—Ellawala.						
74L3	—	D. N. W. Samarasinhe	Chena	17	1 18	70
74L4	—	do.	Encroachment	0	1 2	55
75	Delgahahena	do.	Chena	2	3 16	70
Preliminary plan 90. Village—Parapamulla.						
148A	Dimiyangashenamalapalawatta	R. Don Davith	Jungle	3	0 26	30
Preliminary plan 188. Village—Narawelpita.						
9A	Dehigahahena	N. A. James	Chena	0	3 34	50
9B	Dehigahawatta	D. B. Gajanayaka	Encroachment	0	0 14	50
9C	Dehigahahenekumbura	N. A. Sala	Field	0	0 22	64
25A	Karawalagasmandiyehena	N. A. Dondiris	Chena	2	3 26	50
25A1	Karawalagasmandiyewatta	do.	Encroachment	0	2 9	50
25A2	Dehigahahenekumbura	do.	Field	0	0 14	64
25A3	Do.	do.	do.	0	0 18	64
Preliminary plan 91. Village—Beragama.						
504	Vitiyagodekele	Proctor Balasuriya	Jungle	25	2 1	80
506	Vitiyalagodahenedeniya	do.	Deniya	0	1 16	75
508	Vitiyalagodakele	do.	Chena	2	1 14	80
5112	Do.	do.	do.	1	2 25	80
53	Horagasmandiyehena	—	Jungle	0	3 25	60
5K	Do.	—	do.	0	0 38	50
17C	Tanahenagodahena	—	do.	9	3 16	80
17D	Do.	—	do.	0	2 0	75
Preliminary plan 127. Village—Gombaddala.						
54B	Kireladeniyeowilanawatta	B. Siyaderis	Jungle	0	2 35	30

Further particulars regarding these lands can be obtained from the Assistant Government Agent, Matara, and plans of them from the Surveyor-General.

Colonial Secretary's Office,  
Colombo, February 28, 1922.

GRAEME THOMSON,  
Colonial Secretary.

THE Assistant Government Agent, Matara, is prepared to receive on or before April 10, 1922, at the Matara Kachcheri, written applications for the lease for a period not less than thirty nor more than ninety-nine years from May 1, 1922, of the under-mentioned portions of Crown land to be planted with coconuts, rubber, tea, or other produce. No such applications will be entertained unless the applicant gives his full name and address and until he makes with the Assistant Government Agent, Matara, a deposit of Rs. 3 per acre or a portion of an acre. Such deposit will not be returned until the lease of the land has been sold or until it has been decided by the Assistant Government Agent that it will not be sold.

On Monday, May 1, 1922, at 11 A.M., at the Matara Kachcheri, the sale of the lease will be put up to auction in accordance with the regulations of Government regarding the lease of Crown lands. The highest bidder for the premium shall be the purchaser of the lease, but the bidding

shall be confined to the original applicant and those other applicants whose applications shall have been made in the manner above specified. The conditions of lease of the lots are obtainable on application from the Assistant Government Agent, Matara, and the plans of them from the Surveyor-General. These lands are suitable for tea, rubber, coconut, and cinnamon.

Preliminary plan 11,864.  
Village—Peñetiya in Weligam korale.

Lot.	Name of Land.	Description.	Extent.	
			A. R. P.	
1	Halpedalukgalahena	Chena	25	3 56
Name of applicant: D. A. D. W. Vidana Pathirana.				
Name of owner: Crown.				
Upset premium: Rs. 6 per acre.				
Annual rent per acre per annum Rs. 3. Rent for the first six years shall be at the rate of one-third of the full amount.				

Preliminary plan 11,861.  
Village—Kirindamaginhala in Gangaboda pattu.

Lot.	Name of Land.	Description.	Extent. A. R. P.
1	Godallehena alias Kendaketi-yahena	Chena	4 2 0

Name of applicant: S. K. James Jayawardena.  
Name of owner: Crown.  
Upset premium: Rs. 9.50 per acre.  
Annual rent per acre per annum Rs. 4.50. Rent for the first six years shall be at the rate of one-third of the full amount.

Final village plan 538.  
Village—Asmagoda in Weligam korale.

Lot.	Name of Land.	Description.	Extent. A. R. P.
14M	Nahalmullegodahena	Chena	9 0 35

Name of applicant: I. Gunawardena.

Name of owner: Crown.  
Upset premium: Rs. 13.50 per acre.  
Annual rent per acre per annum Rs. 4.50. Rent for the first six years shall be at the rate of one-third of the full amount.

Final village plan 91.  
Village—Baragama in Kandaboda pattu.

Lot.	Name of Land.	Description.	Extent. A. R. P.
17a	Tanahenagodahena	High jungle	23 0 4

Name of applicant: H. Emanis Appu.  
Name of owner: Crown.  
Upset premium: Rs. 9.50 per acre.  
Annual rent per acre per annum Rs. 4.50. Rent for the first six years shall be at the rate of one-third of the full amount.

Colonial Secretary's Office,  
Colombo, February 28, 1922.

GRAEME THOMSON,  
Colonial Secretary.

## LAND SALES IN THE NORTHERN PROVINCE.

No. 941, N. P.—The Government Agent, Northern Province, will on Thursday, April 27, 1922, at 11 A.M., at the sale bungalow attached to the Jaffna Kachcheri, put up to auction, for sale or settlement, or will otherwise dispose of, the under-mentioned portions of Crown land, in accordance with the regulations of Government regarding land sales. Sixty-nine allotments of land situated in the divisions of the Jaffna, Valikamam West, Tenmaradchi, Karachchi, Vadamaradchi West, Pinakari, Pachchilappai, and islands of the Jaffna District, Northern Province.

### Jaffna Division.

Lot.	Name of Land.	Name of Applicant.	Description.	Extent. A. R. P.	Upset price per acre, Rs.
1	Pallamadam	General sale	Coconut garden with a cadjan hut	0 0 22.45	700*
2	Savarvayal	Preliminary plan 5,436. Village—Arialai in Chiviyafaru.	Encroachment by Sinnamma, wife of Nagalingam Paddy field	0 0 17	48
3	Do.	Encroachment by Sinnatambi Appuk-kuddi	do.	0 2 31	48
5	Kaddaiadivayal	Encroachment by V. Sathasivam	do.	0 1 29	48

### Valikamam West Division.

Lot.	Name of Land.	Name of Applicant.	Description.	Extent. A. R. P.	Upset price per acre, Rs.
1	(Nochiollai lane)	General sale	Abandoned lane fit for coconuts	0 0 17.2	1,280

### Tenmaradchi Division.

Lot.	Name of Land.	Name of Applicant.	Description.	Extent. A. R. P.	Upset price per acre, Rs.
2	Vevilkulam	Preliminary plan 5,532. Villages—Thavalai, Iyattalai, and Kodikamam.	Tank (to be reserved)	1 1 5	—†
3	Veviltoddam	Encroachment by Sinnamma, wife of Mutalitambi	Garden containing 1 mango tree, coconuts, and palmyras	0 1 0	250
6	Vevilkadu	—	Open land (to be reserved for approach to Vevilkulam)	0 0 8	—†

### Karachchi Division.

Lot.	Name of Land.	Name of Applicant.	Description.	Extent. A. R. P.	Upset price per acre, Rs.
5	Kollana-aruvayalkadu and Sankaravayal-amarutodai	Preliminary plan 5,472. Village—Kunchupparantan.	Navasar Chinniah Scrub jungle fit for paddy	3 3 35	18
1	Tharavaikadu	Advance extract No. 4 of block survey preliminary plan 42. Village—Navatkokkaddian.	General sale (surveyed on the application of S. Kanapati)	2 3 21	27

Lot.	Name of Land.	Name of Applicant.	Description.	Extent. A. R. P.	Upset price per acre, Rs.
1	Podunkantharai	Advance extract No. 2 of block survey preliminary plan 49. Village—Velikkandal.	Paramu Sinnatambi Jungle suitable for paddy	2 0 0	24
2	Nagandaiyatharai	Murukar Kanapatippillai	do.	9 3 16	21
3	Attankaraypulavu	Tamotarar Tambaiya	do.	1 3 0	24
4	Nagandaiyatharai	—	Jungle (to be reserved for right of way)	0 0 19	—†
5	Attankaraypulavu	—	Jungle (to be reserved for stream)	0 2 32	—†
6	Do.	—	do.	0 1 28	—†

### Vadamaradchi West Division.

Lot.	Name of Land.	Name of Applicant.	Description.	Extent. A. R. P.	Upset price per acre, Rs.
1	Tachchanthalvu	Preliminary plan 5,374. Village—Karaveddi East.	K. Veerakatti Open land fit for paddy	3 0 19	16
2	Do.	—	Open land (to be reserved for road)	0 0 25	—†

## Punakari Division.

Lot.	Name of Land.	Name of Applicant.	Description.	Extent.			Upset price per acre, Rs.
				A.	R.	P.	
Preliminary plan 5,055. Village—Madduvilnadu.							
10	Thurumpanmoddai	General sale	Abandoned paddy field	1	1	19	40†
Preliminary plan 5,496. Village—Kavutarimunai.							
1	Chantankamam	V. Casippillai	Scrub jungle fit for paddy	6	1	2	16
2	Paduodai	Encroachment by V. Casippillai	Coconut garden	0	0	32	240
Preliminary plan 5,516. Villages—Nanimadam and Madduvilnadu.							
2	Kiranchitharisu	—	Open land (to be reserved for road)	0	2	14	—†
3	Kiranchikulamtharisu	—	do.	0	2	6	—†
5	Kiranchikulamvayal	Encroachment by K. Sankarappillai	Paddy field	1	3	18	16
Preliminary plan 5,498. Village—Nallur.							
1	Veddukkadu	K. Sitamparappillai	Scrub jungle and open land fit for paddy	5	3	16	16
Preliminary plan 5,506. Village—Veddukkadu.							
5	Kovilkadu	Encroachment by S. Kayilasam	Coconut garden	0	0	25	100
9	Do.	do.	do.	0	1	38	100
Preliminary plan 5,473. Village—Madduvilnadu.							
1	Alankulakkadu	P. Christopher and A. Manuepillai	Scrub jungle fit for paddy	19	3	9	23
2	Do.	do.	do.	20	1	16	23
Preliminary plan 5,466. Village—Madduvilnadu.							
3	Navattalvu	V. Casippillai (cultivated by applicant on permit issued under the scheme for increased production of rice)	Paddy field	30	2	0	16§
Preliminary plan 5,560. Village—Kollakurichchi.							
1	Uppalavantoddam	Encroachment by V. Subramaniam	Coconut garden	9	2	1	21
2	Uiladikulam	—	Open land (to be reserved for path)	0	1	0	—†
Preliminary plan 5,523. Villages—Chittankurichchi and Nanimadam.							
2	Palaiadi	Encroachment by S. Kanapatippillai	Paddy field	0	0	21	36
3	Do.	Encroachment by P. Kandiah and others	do.	0	0	25	36
4	Pallatarai	Encroachment by heirs of A. Muttuvelu	do.	0	0	20	36
5	Do.	Encroachment by K. Kantar	do.	0	0	5	36
6	Do.	Encroachment by P. Saravanamuttu	do.	0	3	27	36
7	Do.	Encroachment by P. Velu	do.	0	0	9	36
9	Karukkaiadi	Encroachment by P. Kandiah and others	do.	0	0	18	36
10	Do.	Encroachment by K. Arumugam	do.	0	0	12	36
11	Do.	Encroachment by V. Murugesu	do.	0	0	12	36
12	Do.	Encroachment by M. Ponniah	do.	0	0	12	36
13	Do.	Encroachment by Annappillai, widow of T. Chinniah	do.	0	1	5	36
15	Ilantaippididi	Encroachment by heirs of T. Chinappu	do.	0	0	20	36
16	Do.	Encroachment by Ledchumi, wife of S. Veluppillai	do.	0	1	3	36
Pachchilaippali Division.							
Preliminary plan 4,817. Village—Urvanikanpattu.							
1	Varalikadu	M. J. Pillainayagam (leased by applicant)	Jungle fit for coconuts	30	0	12	18
Preliminary plan 4,815. Village—Urvanikanpattu.							
1	Varalikadu	A. Bastiampillai (leased by applicant)	Planted with coconuts	29	2	13	18
Preliminary plan 5,072. Village—Urvanikanpattu.							
2	Karukkaikadu	A. Bastiampillai (leased by applicant)	Wholly cleared and partly planted with coconuts	19	3	34	20
Preliminary plan 5,073. Village—Urvanikanpattu.							
1	Karukkaikadu	A. Bastiampillai (leased by applicant)	Paddy field	22	1	4	18
3	Do.	M. J. Pailainayagam (leased by applicant)	do.	22	1	5	18
4	Do.	do.	Jungle land	8	3	22	16
Islands Division.							
Preliminary plan 5,427. Village—Mandaitivu.							
2	Urivayal	Encroachment by K. Muttukumaru	Paddy field	1	2	25	20
5	Do.	—	Open land (to be reserved for means of access)	2	1	3	—†
6	Do.	Encroachment by S. Nadaraja	Paddy field	10	0	2	20
15	Vidattalodai	—	Open land (to be reserved for means of access)	0	0	34	—†
18	Uppukkali	—	do.	1	2	13	—†
19	Choolaippididi	Encroachment by heirs of S. Vairamuttu	Dry grain cultivation (to be reserved for means of access)	0	0	12	—†

Lot.	Name of Land.	Name of Applicant.	Description.	Extent. A. R. P.	Upset price per acre, Rs.
20	Choolaippiddi	Encroachment by manager of Van-narponnai Sivan temple	Coconuts and palmyras (to be reserved for means of access)	0 0 11	—†
21	Do.	Encroachment by K. Muttukumaru and others	do.	0 0 12	—†
22	Thillaikuda	Encroachment by A. Kantavanam and others	Paddy field (to be reserved for means of access)	0 0 28	—†
23	Do.	Encroachment by M. Veluppillai	do.	0 0 8	—†
24	Veppamthidal	—	Open land (to be reserved for means of access)	0 0 32	—†
25	Aiyarvayal	Encroachment by R. Vaithilingam and others	Paddy field (to be reserved for means of access)	0 0 12	—†
26	Thillaikuda	Encroachment by N. Kandiah	do.	0 0 14	—†
27	Vakaiadi	Encroachment by Pillaiarkovil	Open land (to be reserved for means of access)	0 0 3	—†
31	Sinnakulam	—	Tank (to be reserved)	1 1 14	—†
34	Periyakulam	—	do.	1 1 37	—†
33	Uvarivadaku-uppukali	Encroachment by V. Sinnappu	Paddy field	0 1 31	20
35	Do.	Encroachment by Akilandum, widow of S. Katikesu	do.	2 1 31	20

\*An undivided half share of this land is advertised for sale.

† Not for sale.

‡ An undivided 2/8 share of this land is advertised for sale.

§ To be settled on applicant at upset price.

|| To be settled on the lessees at upset price.

Further information regarding these lands can be obtained from the Government Agent, Northern Province, and plans of them from the Surveyor-General.

Colonial Secretary's Office,  
Colombo, February 24, 1922.

GRAEME THOMSON,  
Colonial Secretary.

## LAND SALES IN THE PROVINCE OF UVA.

No. 1,458, P. of U.—The Government Agent for the Province of Uva will on Thursday, April 27, 1922, at 1 P.M., at his office in Badulla Kachcheri, put up to auction, for sale or settlement, or will otherwise dispose of, the under-mentioned portions of Crown land, in accordance with the regulations of Government regarding land sales. Twenty-seven allotments of land situated in the Udukinda, Wellawaya, Wellessa, Bintenna, Wiyaluwa, and Yatikinda divisions of the Badulla District of the Province of Uva.

Lot.	Name of Land.	Name of Applicant.	Description.	Extent. A. R. P.	Upset price per acre, Rs.
Final village 28. Village—Moretota in Dehiwinipalata korale of Udukinda division. Claimant—Crown.					
101A	Dambiliyawattehena	Pallearawe Alutgedera R. M. Huduhami	Patana	0 1 36	50
103	Kendagahadiyaladeniya <i>alias</i> Dumbiliyawatte-deniya	do.	Deniya	0 2 0	50
Preliminary plan 2,050. Village—Telulla in Wellawaya korale of Wellawaya division. Claimant—Crown.					
1	Talagasyawa	Tillekeratne Ganeti Mudiyansele	Jungle	1 0 18	40
Final village plan 123. Village—Ayiwela in Medagam pattu korale of Wellessa division. Claimant—Crown.					
2s	Galpottchenyaya	Podisingho of Ayiwela	Chena	1 0 1	40
Final village plan 48. Village—Kotawerandagama in Dehiwinipalata korale of the Udukinda division. Claimant—Crown land, encroached upon by Kalu Banda, Heen Menika, and Punchirala.					
2H	Kalluwatta	—	Native garden contains jak, kitul, mango, areca-nut, plantain, orange, sapu from 10 to 60 years old	0 2 14	36
2I	Do.	—	do.	0 1 28	36
Claimant—Crown.					
5AV	Kolambagahahelapatana	Godakumbure Alutgedera M. M. Punchirala	Patana	3 0 8	51
15A1	Himbiliagaswattedarandapatana	Keena Muna Mohammadu Cassim	Patana contains 1 jak tree about 15 years old	1 0 5	53.50
Claimant—Crown, encroached upon by Talwatte Alutgedera M. M. Punchirala.					
15I	Elamalagodehena <i>alias</i> Elamallandehena	Talwatte Alutgedera M. M. Punchirala	Patana contains a few plantain trees and a house	1 0 9	50*
Final village plan 28. Village—Moretota in Dehiwinipalata korale of Udukinda division. Claimant—Crown.					
4K1	Etakehela <i>alias</i> Kehelelle <i>alias</i> Aralugashinna	Hellandegedera R. M. Kiribanda of Alutwela	Paddy field and patana	0 0 21	48

Preliminary plan 2,045. Village—Petiyagoda in Aralupitiya korale of Bintenna division. Claimant—Crown.					
Lot.	Name of Land.	Name of Applicant.	Description.	Extent.	Upset price
				A. R. P. per acre,	Rs.
4	Hela-atwana <i>alias</i> Ethwane	M. Hendrick Dias of Petiyagoda	Deniya	1 0 1	50
Final village plan 26. Village—Ettalapitiya in Mahapalata korale of Udukinda division. Claimant—Crown, encroached upon by Idame Rajapaksa Mudiyansele Siyatu and Idame Rajapaksa Mudiyansele Ukku Banda.					
3AH	Kendamandiyehena	..	Native gardens contains a mud hut, 8 plantain bushes, and vegetables	0 1 15	70
3AI	Kendamandiyepota	..	Paddy field	0 1 17	66
3AJ	Do.	..	do.	0 0 11	66
3AK	Kendamandiyehena	..	Chena and deniya contains a threshing floor	0 0 32	66
Claimant—Crown.					
3AL	Kendamandiyehena	..	Chena, reservation for water-course	0 0 8	—†
Block survey preliminary plan 70. Village—Karagastenna in Dambawinipalata korale of Udukinda division. Claimant—Crown.					
2s	Keradimbulakumbura	.. Kendedegera Peloris	Paddy field	0 1 32	55
2t	Kerandibula	.. do.	Deniya and patana	0 0 14	55
2u	Do.	.. do.	do.	0 1 22	55
2v	Do.	..	Ditto, reservation for Gansabhawa road	0 0 11	—†
Preliminary plan 2,180. Village—Godunna in Wiyaluwa korale of Wiyaluwa division. Claimant—Rammenika.					
1	Koalpitiyehena	.. Don Carolis Appuhami	Chena	0 3 37	25
Claimant—Crown.					
2	Koalpitiyehena	..	Chena, reservation for Gansabhawa road and cart road	0 0 31	—†
3	Koalpitiya	..	Native garden contains 3 plantain trees and a few cassava plants, reservation along estate cart road	0 0 7	—†
4	Do.	.. Don Carolis Appuhami	Native garden contains plantain trees, yams, &c., and a tiled house	0 0 17	73
Final village plan 29. Village—Kendagalla in Rilpola korale of Yatikinda division. Claimant—Crown.					
79AI	Webedda-aswedduma	.. Medawattegedera Appuhami	Paddy field	0 0 35	35
79AJ	Webeddahena	.. do.	Chena, partly planted with yams	0 3 21	35
79AK	Do.	..	Ditto, reservation for kandura	0 2 21	—†
* The encroacher on Crown lot 15 r in final village plan 48 should pay a fine of Rs. 7.50 for having encroached in addition to the full value of the lot.					
† To be reserved (not for sale).					
Further information regarding the sale of the above lots can be obtained from the Government Agent, Province of Uva, and plans from the Surveyor-General.					
Colonial Secretary's Office, Colombo, February 24, 1922.				GRAEME THOMSON, Colonial Secretary.	
No. 1,459, P. of U.—The Government Agent for the Province of Uva will on Wednesday, April 26, 1922, at 1 P.M., at his office in Badulla Kachcheri, put up to auction, for sale or settlement, or will otherwise dispose of, the under-mentioned portions of Crown land, in accordance with the regulations of Government regarding land sales. Twenty-two allotments of land situated in the Yatikinda, Buttala, Wellassa, Udukinda, Wiyaluwa divisions of the Badulla District of the Province of Uva.					
Final village plan 174. Village—Dandugala in Bogoda korale of Yatikinda division.					
Lot.	Name of Land.	Name of Applicant.	Description.	Extent.	Upset price
				A. R. P. per acre,	Rs.
23q	Hevanarawa <i>alias</i> Pambawel-arawa	Udulpothegedera V. M. Siribaddena	Paddy field	0 2 20	56
31	Diyawagirinaellamukalana <i>alias</i> Dunkolamandiyemukalana	do.	Forest	0 2 32	56
31A	Do.	do.	Paddy field	0 0 5	56
33	Dunkolamandiyehena	do.	Chena	0 1 28	56
33A	Do.	do.	do.	0 0 5	56
33B	Do.	do.	Paddy field	0 0 26	56
33C	Do.	do.	Deniya	0 0 17	56
Final village plan 257. Village—Katugahagalge in Kandukara korale of Buttala division.					
8D	Kandiyawatta	.. Pokunegedera Tissahamy	Chena	1 0 17	26
Final village plan 165. Village—Kinnarabowa in Medagam pattu korale of Wellassa division.					
4AM	Galpothenarangahagawahena	.. Pallewattegedera Ganeti	Chena	0 0 34	31
4BG	Do.	.. do.	do.	0 1 25	31
Final village plan 60. Village—Yalpathwela in Dambawini palata korale of Udukinda division.					
4N	Iddamankadakumbura	.. Pallehegedera Punchirala	Paddy field	0 0 27	106
Final village plan 116. Village—Metipimbiya in Mahapalata korale of Udukinda division.					
7F	Kanattakapalapatana	.. Mr. E. E. Ridge and Carolis Perera	Patana	2 3 12	300



Lot.	Name of Land.	Name of Applicant.	Description.	Extent.		Upset price per acre, Rs.
				A. R.	P.	
Final village plan 192. Village—Udakendagolla in Dambawinipalata korale of Udukinda division.						
1F	Ambagasdowewatta	Mudunpitagedera Runkira of Gammeddegama	Native garden contains plantain trees, vegetables, a mud hut, 3 domba trees, and 4 mango trees 20 years old	0	3 6	56
Final village plan 259. Village—Etpattiya in Kandukara korale of Buttala division.						
2L	Wewapitiyehena <i>alias</i> Andakara-bedda	E. P. B. M. Muttu Banda	Chena and deniya	1	0 10	36
2M	Ittagahahena	do.	Chena contains a large keena tree	1	1 5	36
2M1	Do.	—	Chena, reservation for Gansabhawa road	0	0 9	—*
Final village plan 84. Village—Yataleligama in Soranatotota korale of Wiyaluwa division.						
3s	Welikadewattahena <i>alias</i> Welikadewatta	Nekathgedera T. R. M. Tissahamy	Chena	0	3 38	31
Final village plan 36. Village—Halpe in Kumbalwela korale of Yatikinda division.						
127c	Gontawalantenna	—	Chena, reservation for village chenaing and grazing	2	3 28	—*
127H	Do.	—	do.	1	3 30	—*
Final village plan 48. Village—Kotawera Udagama in Dehiwinipalata korale of Udukinda division.						
15B	Kotabogahahelapatana	D. A. S. Gunasekera of Kotawera Udagama	Patana with one jak tree 20 years old	4	2 37	46
Final village plan 7B. Village—Pattiyakumbura in Kumbalwela korale of Yatikinda division.						
35c	Galewattahena	W. Y. Appuhamy of Pathyakumbura	Chena	1	0 15	46
66A1	Pitalahandehena <i>alias</i> Madamelandehena	—	do.	1	1 16	46

\* To be reserved (not for sale).

Further information regarding the sale of the above lots can be obtained from the Government Agent, Province of Uva, and plans of them from the Surveyor-General.

Colonial Secretary's Office,  
Colombo, February 28, 1922.

GRAEME THOMSON,  
Colonial Secretary.

No. 1,460, P. of U.—The Government Agent for the Province of Uva, will on Wednesday, April 26, 1922, at 1 P.M., at his Office in Badulla Kachcheri, put up to auction, for sale or settlement, or will otherwise dispose of, the under-mentioned portions of Crown land, in accordance with the regulations of Government regarding land sales. Twenty-three allotments of land situated in the Udukinda, Wellawaya, Buttala, Wellessa, Yatikinda, and Bintenna divisions of the Badulla District of the Province of Uva.

Lot.	Name of Land.	Name of Applicant.	Description.	Extent.		Upset price per acre, Rs.
				A. R.	P.	
Final village plan 43. Village—Dawatagama in Dehiwinipalata korale of Udukinda division. Claimant—Crown.						
1B	Dawatagodakumbura	Watupitiyagedera Ganeti of Uda-peruwa	Paddy field	0	2 37	56
1c	Dawatagodapatana	do.	Native garden contains plantains and vegetables	0	2 10	46
Preliminary plan 2,110. Village—Bambaragasyaya in Wellawaya korale of Wellawaya division. Claimant—Crown.						
4	Hewwatta	Alutgedera Ratnayake Mudiyanse-lage Appuhamy	Chena	0	0 10	35
Final village plan 189. Village—Gurutalawa in Dambawini palata korale of Udukinda division. Claimant—Crown.						
30	Mudumpitawattahena <i>alias</i> Mahawattapatana	—	Chena	0	2 30	56
30B	Mudunpitawattahena <i>alias</i> Mahawattapatana	—	Native garden contains a mud house	0	2 29	60
30c	Mudupitahena	—	Chena	0	2 22	60
30D	Mudunpitahenawatta	M. Abdul Cader	Chena partly planted with vegetables and contains a mud house	1	0 2	60
Final village plan 172. Village—Muppane in Buttala Wedirata korale of Buttala division. Claimant—Crown.						
55Bc	Pollandekanatta	Liyana Arachchige James Appu of Beranhena	Chena	0	3 39	46
Preliminary plan 2,175. Village—Therela in Dambagolla korale of Wellassa division. Claimant—Crown.						
1	Kumbukgolla	Bolgolle Welpitiye Kiriwante	Chena and forest	1	0 20	21
2	Do.	Bolgolle Bogahawelagedera Banda Gamarala	do.	1	0 15	21
3	Do.	Bolgolle Egodagedera Kiriwante	do.	1	0 11	21
4	Do.	—	Chena and forest reservation along Gansabhawa road	0	0 12	—*

Lot.	Name of Land.	Name of Applicant.	Description.	Extent.		Upset price
				A. B. P.	per acre, Rs.	
Final village plan 35. Village—Pitakolagama in Passara korale of Yatikinda division. Claimant—Crown.						
37H	Kirayakdessagewattahena	Pallakumburegedera Podisingho	Chena ..	0	2 7	36†
37 I	Do.	—	Chena, reservation for Gansabhawa road	0	0 26	—*
37 J	—	—	Gansabhawa road	0	0 2	—*
103B	—	—	do.	0	0 7	—*
103c	Kirayakdessagewattepatana	—	Patana reservation for Gansabhawa road	0	0 16	—*
103d	Do.	Pallekumburegedera Podisingho	Patana	1	1 3	31
Final village plan 93. Village—Ketawela in Bogoda korale of Yatikinda division. Claimant—Crown.						
308	Ketabarugodehena	Ramawegedera Ratnayake Mudi-yanselage Tissahamy	Chena ..	1	3 21	36
Preliminary pan 2,152. Village—Alutnuwara in Bintenna korale of Bintenna division. Claimant—Crown.						
1	Gangelanda	—	Low jungle, reservation along the Muhaweli-ganga	5	2 0	—*
2	Do.	Mr. W. Madugalle	Low jungle	6	2 26	27
3	Do.	D. R. M. Tissahamy	Low jungle, reservation for Alutnuwara hospital purposes	4	1 9	—*
4	Do.	—	Low jungle, reservation along the minor road	0	1 36	—*

\* To be reserved (not for sale).

† The purchaser of lot 37H in final village plan 35 should pay Rs. 20 being value of the hut on the land in addition to the purchase amount.

Further information regarding the sale of the above lots can be obtained from the Government Agent, Province of Uva, and plans of them from the Surveyor-General.

Colonial Secretary's Office,  
Colombo, February 28, 1922.

GRAEME THOMSON,  
Colonial Secretary.

## LAND SALES IN THE PROVINCE OF SABARAGAMUWA.

No. 1,068, P. of S.—The Government Agent, Province of Sabaragamuwa, will on Thursday, April 27, 1922, at 1.30 p.m., at his Office in Ratnapura, put up to auction, for sale or settlement, or will otherwise dispose of, the under-mentioned portions of Crown land, in accordance with the regulations of Government regarding land sales. Eight allotments of land situated in the Ratnapara District of the Province of Sabaragamuwa.

Lot.	Name of Land.	Name of Applicant.	Description	Extent.		Upset price
				A. B. P.	per acre, Rs.	
Preliminary plan 3,136. Village—Hattella, Meda korale.						
1	Peellehena	—	Chena with forest trees	0	0 39	—*
2	Do.	—	do.	3	2 15	90
3	Do.	A. V. Kiribaba and S. M. Kiri Mudiyanse	do.	4	0 21	90
4	Do.	—	do.	0	0 6	—*
Preliminary plan 3,140. Village—Ranwala, Atakalan korale.						
1	Kongahahena	I. T. Babanisa	Jungle	1	1 23	30
2	Do.	—	do.	0	1 29	—†
Preliminary plan 3,141. Village—Ranwala, Atakalan korale.						
1	Mahagalahena	K. Juwanisa	Jungle	1	0 0	30
2	Do.	—	do.	0	0 18	—†
3	Do.	—	do.	0	0 9	—†
Preliminary plan 3,130. Village—Mulendiyawala, Kolonna korale.						
1	Landekapugepanguwa	—	Low jungle	0	0 11	—*
2	Do.	J. Don Bastian Appuhami	Chena	1	0 30	20
3	Landekapugemalpaluwa	H. G. James Appuhami	do.	6	3 34	20
Preliminary plan 3,134. Village—Medagama, Kuruwiti korale.						
1	Koladeeankademukalana	—	Forest	0	1 35	—*
2	—	Encroachment by Messrs. D. S. Cameron and G. B. Foote	Road to Bere Ferrers estate	0	0 8	—
3	Koladeeankadamukalana	Mr. D. S. Cameron	Forest	41	3 23	—

\* Reservation for Gansabhawa road (not for sale).

† Reservation for paddy field (not for sale).

NOTE.—Lots 2 and 3 in preliminary plan 3,134 will be sold to Mr. D. S. Cameron, preferentially under land sale regulation No. 35, for a sum of Rs. 3,303.78.

Further information respecting these lands may be obtained from the Government Agent, Province of Sabaragamuwa, and their plans from the Surveyor-General.

Colonial Secretary's Office,  
Colombo, February 24, 1922.

GRAEME THOMSON,  
Colonial Secretary.

## LAND SALES BY THE SETTLEMENT OFFICER.

## PROVINCE OF UVA.

No. 6,198, S. O.—On Saturday, April 22, 1922, at 1 P.M., the Land Settlement Officer will put up for sale or settlement, at Demodara Railway Station, the under-mentioned portions of Crown land, on the terms authorized by Government. Seven allotments of land situated in the Kumbalwela korale of the Yatikinda division of the Badulla District of the Province of Uva.

Lot.	Name of Land.	Name of Claimant.	Description.	Extent.		
				A.	R.	P.
329	Wagalahena	Edirimunidewayalage Kiri Ukkuwa	Chena with a tavern	1	0	2
329A	Do.	Ditto Rankanda	do.	0	3	3
329B	Do.	Ditto Nansuddi	Chena with patana	0	1	32
330	Do.	(1) Edirimunidewayalage Dewaya, (2) ditto Hudi, (3) ditto Puchi	Garden	1	0	14
330A	Do.	Ditto Kiri Ukkuwa	Chena	0	1	2
614B	Kahakotuwa	Ranmande Dewayalage Paragedera Dewaya	do.	0	1	28
660A	Meda-arawewatta	Yapa Mudiyansealage Tisahamy	do.	0	3	15

Upset price at Rs. 16 to Rs. 50 per acre. Further information regarding these lands can be obtained from the Land Settlement Officer, and plans of them from the Surveyor-General.

Colonial Secretary's Office,  
Colombo, February 28, 1922.

GRAEME THOMSON,  
Colonial Secretary.

## PROVINCE OF SABARAGAMUWA.

No. 6,189, S. O.—On Tuesday, April 25, 1922, at 12 noon, the Land Settlement Officer will put up for sale or settlement, at Rambukkana Resthouse, the under-mentioned portions of Crown land, on the terms authorized by Government. Six allotments of land situated in the Kinigoda korale division of the Kegalla District of the Province of Sabaragamuwa.

Lot.	Name of Land.	Name of Claimant.	Description.	Extent.		
				A.	R.	P.
80	Aakontehena	Crown	Chena	0	2	18
106	Panwattchena	do.	do.	0	3	1
111	Kanuambagahamulahena or Goda-udahahena or Rasnekgehena	do.	do.	1	0	15
113	Alutwattehena	Crown, applied for by Bamunagedera Appuhamy	do.	0	3	8
81A	Aakontehena	Crown	do.	0	0	7
82A	Do.	do.	do.	0	0	3

Upset price at Rs. 16 to Rs. 50 per acre. Further information regarding these lands can be obtained from the Land Settlement Officer, and plans of them from the Surveyor-General.

Colonial Secretary's Office,  
Colombo, February 28, 1922.

GRAEME THOMSON,  
Colonial Secretary.

No. 6,190, S. O.—On Tuesday, April 25, 1922, at 12 noon, the Land Settlement Officer will put up for sale or settlement, at Rambukkana Resthouse, the under-mentioned portion of Crown land, on the terms authorized by Government. An allotment of land situated in the Galboda korale division of the Kegalla District of the Province of Sabaragamuwa.

Lot.	Name of Land.	Name of Claimant.	Description.	Extent.		
				A.	R.	P.
21	Bandaraudamukalana	Crown, applied for by Mr. C. A. Perera	Forest	13	1	29

Upset price at Rs. 16 to Rs. 50 per acre. Further information regarding these lands can be obtained from the Land Settlement Officer, and plans of them from the Surveyor-General.

Colonial Secretary's Office,  
Colombo, February 28, 1922.

GRAEME THOMSON,  
Colonial Secretary.

No. 6,191, S. O.—On Thursday, April 27, 1922, and on the following days, at 10 A.M., the Land Settlement Officer will put up for sale or settlement, at Gabbala Camp, the under-mentioned portions of Crown land, on the terms authorized by Government. One hundred and forty-five allotments of land situated in the Kinigoda korale division of the Kegalla District of the Province of Sabaragamuwa.

Lot.	Name of Land.	Name of Claimant.	Description.	Extent.		
				A.	R.	P.
20v	Ketakelagollehena	Crown and (1) Ambatenne Dewayalage Kiri Hapuwā, (2) ditto Pincha, (3) ditto Menika, (4) ditto Poola, (5) ditto Baiya, (6) Perumbadapedige Salatiel, (7) ditto John	Jungle	3	0	16
20v1	Siyambalagahamulahena	Crown and M. K. R. Karuppen Chetty, 41, Sea street Colombo	Chena	4	1	24

Lot.	Name of Land.	Name of Claimant.	Description.	Extent.		
				A.	R.	P.
20v3	Bogahamulahena	Crown and J. F. Ensor Harris	Chena	1	3	8
20Aq	Kudalugahamulahena	Crown and (1) Warusadewayalaye Pincha Vel-Dewaya, (2) Walpoladewayalaye Malhonda, (3) ditto Puspa	Garden	0	2	3
20AB	Do.	Crown and (1) Puspa, (2) Malhonda	do.	0	0	35
20AW	Welegodehena	Crown and (1) Warusadewayalaye Menika, (2) Ukkuwa, (3) Pihillegawagedera Sobani	Plantains and cassava	2	0	31
20AX	Egodakumburepillewa <i>alias</i> Welepillewa	Crown and (1) Beligahawattalage Handuna, (2) ditto Lapaya	Chena	0	3	11
20BC	Nugagahamulaweligodehena	Crown and (1) Walpoladewayalage Malhonda, (2) Beligahawattalaye Handuna, (3) Walpoladewayalaye Pina	do.	0	3	0
20BD	Kosgahamulapillewa	Crown and (1) Hakurubaddalage Kira, (2) ditto Lapaya	Plantains and sweet potatoes	0	2	25
20BF	Nawalahena <i>alias</i> Murutagahamalahena	Crown and Boyagoda Ratemahatmaya	Chena	1	2	21
24A	Millagahamulahena	Crown and Warusadewayalaye Lassama	Garden	3	1	37
24C	Medilandehena	Crown and Uttamadewayalaye Lapaya	Chena	0	1	19
24D	Do.	Crown and (1) Ratugabbalaye Puncheda, (2) Warusadewayalaye Lussama, (3) Agampodidewayalaye Appuwa	do.	0	2	11
24E	Do.	Crown and Uttamadewayalaye Puncheda	do.	0	0	33
24F	Wetakeyapöttepillewa	Crown and (1) Walpoladewayalaye Ukkuwa, (2) ditto Gunaya, (3) ditto Hetuwa, (4) Warusadewayalaye Pusma, (5) ditto Dingira, (6) ditto Baiya	do.	0	0	20
24P	Maragahamulatennehena	Crown and (1) Ratugabbalalage Amangira, (2) Walpoladewayalage Kiri Hatana	Plantains	0	2	0
24K	Bulatwela-ambagahamulahena	Crown and (1) Walpoladewayalage Pasma, (2) Warusadewayalage Hetuwa, (3) ditto Kiri Hatana of Nelawa in North-Western Province	Chena	0	2	0
24O	Paranagedarawatta <i>alias</i> Diyaperalikosgahamulahena	Crown and (1) Walpoladewayalage Setuwa, (2) ditto Kirihonda, (3) Warusadewayalage Pusma, (4) Walpoladewayalage Kiri Baiya, (5) ditto Kiri Hatana	Garden	0	2	5
24U	Gira-ambagahamulahena	Crown and (1) Warusadewayalage Setuwa, (2) ditto Lassama, (3) ditto Kiri Hapuwa	do.	0	1	9
24V	Maragahamulahena	Crown and Boyagoda Ratemahatmaya	Chena	0	3	39
24Z	Kankurubalangahamulahena	Crown and (1) heirs of Wijayalaturayalage Lapaya, (2) Binduwa, (3) Handuna, (4) Agampodidewayalage Baiya, (5) ditto Nanhona, (6) ditto Sobana	do.	0	2	18
24AA	Maragahamulahena <i>alias</i> Paragahakotuwapillewa	Crown and Agampodidewayalage Rankira Vidane Dewaya	do.	0	2	35
24AB	Andainnawalagawahena	Crown and (1) Hakurubaddalage Kira, (2) ditto Pina, (3) ditto Amangira	Chena and forest	3	0	0
24AC	Lamadiyahena or Gal-kötuwa	Crown and (1) Warusadewayalage Pusma, (2) ditto Rankira, (3) ditto Dingira	Garden	0	2	20
24AE	Andainnawalagawahena	Crown and Gabbaladewayalaye Rankira Vidane Dewaya and others	Chena	1	0	7
49	Polwattatenna	Crown and (1) M. K. R. Karuppen Chetty of Balgoda estate, (2) Kiri Hapuwa, (3) Sepala, (4) Malhonda	Forest	6	0	6
50	Weligodahena	Crown and (1) Walpoladewayalage Pina, (2) ditto Malhonda, (3) ditto Setuwa, (4) Warusadewayalage Baiya, (5) Walpoladewayalage Pusuwa, (6) Uttamadewayalage Lapaya	Chena and forest	8	1	14
50A	Belmont estate	Crown and Belgoda estate	Garden	1	0	37
50I	Kahatagahamulahena	Crown and Warusadewayalage Hetuwa of Katupitiya in North-Western Province	Chena and coconut	1	3	29
50J	Kalagahamulahena	Crown and (1) Walpoladewayalage Setuwa, (2) Warusadewayalage Baiya, (3) Dingiri Uttamadewayalage Lapaya	Chena	0	3	25
50K	Galketiyehena	Crown and Anurakosgollage Hetuwa	Plantains	0	3	16
50L	Kelegedarawattahena	Crown and (1) Uttamadewayalage Lapaya, (2) ditto Lapaya, (3) ditto Dingira, (4) Warusadewayalage Pincha	Chena	0	2	12
50M	Ketakalagahamulagalketiyehena	Crown and (1) Bogamuwalage Hetuwa, (2) ditto Kiri Hapuwa, (3) ditto Sepala, (4) Jaminigedera Kiri Hapuwa	do.	1	0	10
50O	Radigehena or Radinnehena	(1) Heirs of Warusadewayalage Malhonda, (2) ditto Kiri Hapuwa, (3) ditto Sepala, (4) ditto Dantuwa, (5) ditto Dingira, (6) ditto Puncheda of Iriyagolla, (7) ditto Silindu of Induregodakanda	do.	0	2	30
50P	Weligodahena	Crown and Belgoda estate	Jungle	4	3	0
50Q	Ranpandurehena	Crown and (1) Bogamuwalage Hetuwa, (2) ditto Kiri Hapuwa, (3) ditto Sepala	Chena	0	2	20
50S	Kosgahamulahena <i>alias</i> Makulugahamulahena	Crown and Belgoda estate	Garden	5	0	36

Lot.	Name of Land.	Name of Claimant.	Description.	Extent.		
				A.	R.	P.
50x	Kahatagahamulahena	Crown and (1) Dehikumburage Lasama, (2) Hakurubaddelage Pusma, (3) Jaminigedera Kiri Hapuwa	Chena	1	1	0
50AA	Suduhakuruhena	Crown, and (1) Warusadewayalage Kiri Hapuwa, (2) ditto Dingira, (3) ditto Sepala, (4) ditto Silindu, (5) ditto Appuwa of Gonagala in Ganawe korale, (6) ditto Menika of Indulgoda in Tiragandahaye korale, (7) ditto Dingiri of ditto	do.	2	1	18
50AB	Ambagahamulahena	Crown and (1) Dehikumburalage Lasma, (2) Hakurubaddelage Pusma, (3) Jaminigedera Kiri Hapuwa	Plantains	2	0	35
50AC	Ketakalagahamulahena	Crown and Belgoda estate	Chena	2	1	25
50AF	Ketakolagahamulahena <i>alias</i> Velungahamulahena	do.	do.	1	1	14
50AG	Millagahagawahena	do.	do.	1	0	37
50AH	Ritigahamulahena	do.	do.	1	0	39
50AI	Galkotuwehena	Crown and Belgoda estate	Chena	1	0	16
50AK	Heraligollehena	do.	Rubber	1	0	28
50AL	Heraligollehena <i>alias</i> Geta-kosgahamulahena	do.	Chena with rubber	1	1	24
50AM1	Heraligollehena	Crown and Kiri Hapuwa	Chena	0	2	8
50AN	Maragahamulahena	Crown and Belgoda estate	Chena and rubber	0	2	32
58B	Weligodahena	Crown and W. D. Appuwa and others	Rock and patana	2	1	32
58C	Do.	do.	do.	0	1	17
64A1	Peragahamadehena	Crown and (1) Unudiyabelgodalage Dingiri, (2) ditto Lapaya, (3) Hakurubaddelage Pusma	Swampy jungle	1	0	36
64A2	Meegahalehena	Crown and Jaminigedera Kiri Hapuwa	Chena	2	2	14
64A9	Gurugalpolahena	Crown and (1) Warusadewayalage Kiri Hapuwa, (2) Elagammillewe Ratnajoti Unnanse	Chena and waste land	0	2	9
64D	Gurugalpolewatta Deniyehena	or Crown and (1) Horatalpedige Davit, (2) Ambatenedewayalage Kiri Hapuwa, (3) Jaminigedera Kiri Hapuwa	Garden	1	1	27
64E	Gurugalpolahena	Crown and (1) Jaminigedera Kiri Hapuwa, (2) Belgoda estate	Chena	2	0	17
64F	Kahatagahatennehena	Crown and (1) W. Kiri Hapuwa, (2) M. Ran Kira, (3) J. Kiri Baiya, (4) Pettawaduge Upaneris Silva	Chena and plantains	4	2	25
64J3	Aliyankosgahamulahena <i>alias</i> Paluwatta	Crown and (1) Jaminigedera Kiri Hapuwa, (2) ditto Menika, (3) ditto Amangira, (4) ditto Ranee, (5) ditto Bandiya	High chena	0	3	19
64J4	Ambagahamulahena	Crown and (1) Galapitagedera Dingira, (2) ditto Salindu	Plantains	1	1	33
64J5	Welagawawatta	Crown and Polgahaweladewayalage Bandiya	Garden	0	1	9
64J6	Welagawahena	Crown and ditto Balaya	Chena	0	1	18
64J7	Diganehena	Crown and (1) Galapitagedera Handuna, (2) ditto Kiri Wastuwa, (3) ditto Siripala, (4) Rani	do.	1	1	37
64J9	Pahalagedarawatta	Crown and (1) Agampodidewayalage Appu, (2) ditto Rankira Vidane-Dewaya	do.	1	0	10
64J10	Siyambalagahamulakumburepillewa	Crown and Polgahadewayalage Kaluwa of Polgahamote	do.	0	1	25
64s	Pinkumburepillewa	Crown and Agampodidurayalage Rankira Dewaya as trustee of Gabbala temple	Open land	0	3	24
64z	Imbulagawahena <i>alias</i> Paragawahena <i>alias</i> Kahalugahatennehena	Crown and (1) Jaminigedera Kiri Baiya, (2) Moratenne Rankira, (3) Menika, (4) Pettawaduge Upaneris Silva, (5) Warusadewayalage Kiri Hapuwa	Garden and rubber	3	0	20
64AA	Rukattanagahamulatennehena	Crown and (1) Thorakumburalage Dinga, (2) do. Handuna, (3) ditto Kira, (4) ditto Howkandis	Chena	1	3	27
64AB	Delgahapitimagahena	Crown and (1) Uttamadewayalage Lapaya, (2) ditto Dingira, (3) Warusadewayalage Pincha Vel-Dewaya	do.	1	0	5
64AC	Liyanagahamulahena, Rukattanagahamulahena <i>alias</i> Welagawahena	Crown and (1) Thorakumburalage Dinga, (2) ditto Handuna, (3) ditto Kira, (4) ditto Howkendi	Plantains	3	0	4
64AI	Maragahamulahena	Crown and (1) Moratennalage Sepala, (2) ditto Kiri Baiya, (3) ditto Ran Kira, (4) ditto Siriya, (5) ditto Pina, (6) ditto Puspa, (7) Jaminigedera Kiri Hapuwa	Chena	1	3	34
64AP	Ritigahamulahena	Crown and Lokuwalpola Dewayalage Lapaya	Garden and jungle	2	2	28
76A	Tanakotuwehena	Crown and (1) Moratennalagegedera Kiri Baiya, (2) ditto Kiri Hapuwa, (3) ditto Sepala, (4) ditto Siriya	Plantains	0	1	28
76B	Wanegehena	Crown and (1) the heirs of Ambatenedewayalage Puncheda, (2) ditto Kiri Hapuwa, (3) ditto Kiri Wattuwa, (4) ditto Menika, (5) ditto Dingira	do.	1	1	0
76C	Wanagiwatta	Crown and Davith Sinno, teacher of Kegalla	do.	0	3	8
76D	Welarambewatta	do.	do.	0	1	16
81	Hiswellekandahena <i>or</i> Hiswelkandehena	Crown and (1) Jaminigedera Kiri Hapuwa, (2) Menika Amangira, (3) Bandiya	Chena	3	0	11
81A	Karangahamulawattahena	Crown and (1) Agampodidewayalage Rankira, (2) ditto Appuwa, (3) ditto Amangira, (4) ditto Ukkuwa, (5) ditto Kiri Puncheda	do.	1	0	30
81B	Do.	do.	do.	0	0	27

Lot.	Name of Land.	Name of Claimant.	Description.	Extent.		
				A.	R.	P.
81B1	Galatthehena	Crown and (1) Jaminigedera Kiri Hapuwa, (2) ditto Menika, (3) ditto Amangira, (4) ditto Bandiya, (5) Boyaganedewayalage Rana of Kiri tupitiya in Tiragandahaye korale	Chena	0	1	6
81C	Galattewatta	do.	do.	0	3	4
81H	Narangahamulahena	Crown and (1) Moratennalage Rankira, (2) ditto Menika	do.	0	2	10
81J	Paragahamulahena	Crown and (1) Polgahaweladewayalage Bandiya, (2) ditto Balaya	do.	0	3	26
81L	Narangahamulahena	Crown and (1) Moratennalage Kiri Baiya, (2) ditto Kiri Hapuwa, (3) ditto Siriya	do.	0	3	11
81M	Delgahamulahena	Crown and (1) Wijelatpurayalage Kalu Menika, (2) ditto Bindu, (3) Torakumburalage Handuna	do.	0	3	28
81N	Rukattanagahamulahena or Siyambalagahamulahena	Crown and (1) Kanatamullelage Dingira, (2) ditto Rani, (3) ditto Meniki	do.	0	3	16
81O	Dangahamulahena	Crown, and (1) Agampodidewayalage Rankira Dewaya, (2) Unudiyabelgodalage Lapaya, (3) ditto Dingiri	Forest	0	2	19
81P	Bukmigollehena Valniyagehena	<i>alias</i> Crown and (1) Suduhakuruge Appuwa Veda, (2) Ambatennedewayalage Kiri Hapuwa, (3) ditto Kiri Wastuwa, (4) ditto Ukkuwa, (5) Galapitagedara Handuna, (6) ditto Kiri Wastuwa, (7) ditto Ukku	Chena	1	0	26
81R	Dangahamulahena	Crown and (1) Ambatennedewayalage Kiri Hapuwa, (2) ditto Dingira, (3) Agampodidewayalage Binduwa	do.	1	3	13
81S	Narangahamulahena	Crown and Agampodidewayalage Baiya	do.	0	3	11
81T	Koswetagawahena Hiswellakandehena	<i>alias</i> Crown and (1) Jaminigedera Kiri Hapuwa, (2) ditto Menika, (3) ditto Amangira, (4) ditto Bandiya	do.	2	1	7
81U	Dangahamulahena	Crown and (1) Lokuwalpoladewayalage Lapaya, (2) ditto Pusma	do.	0	2	15
81V	Kehelwatthehena	Crown and (1) Jaminigedera Kiri Hapuwa, (2) ditto Amangira, (3) ditto Menika, (4) ditto Bandiya, (5) ditto Rane, (6) Galapitagedara Handuna, (7) ditto Kiriwastuwa, (8) Polgahaweladewayalage Bandiya, (9) ditto Balaya, (10) Galapitagedara Dingira, (11) ditto Salindu	Chena with amu	1	0	35
81X	Polgahamulahena	Crown and (1) Wijelatpurayalage Pinchi, (2) ditto Kiri-honda, (3) Agampodidewayalage Rankira Dewaya, (4) Ambatennedewayalage Sirimala	Chena	1	1	17
81Y	Galatthehena	Crown and (1) Jaminigedera Kiri Hapuwa, (2) ditto Menika, (3) ditto Amangira, (4) ditto Bandiya, (5) Boyaganedewayalage Rana of Katupitiya in Tiragandahaye korale	do.	0	0	37
81AA	Welarambehena	Crown and (1) Ambatennedewayalage Kiri Hapuwa, (2) ditto Kiriwastuwa	do.	0	2	1
81AD	Galatthehena	Crown and (1) Jaminigedera Kiri Hapuwa, (2) ditto Menika, (3) ditto Amangira, (4) ditto Bandiya, (5) Boyaganedewayalage Rana of Katupitiya	do.	3	0	2
81AE	Taldawehena	Crown and (1) Moratennalage Lapaya, (2) Agampodidewayalage Handuna, (3) ditto Poola, (4) Moratennalage Rankira	do.	1	1	37
81AG	Gommanehena	Crown and (1) Undiyawelgodalage Dingiri, (2) ditto Lapaya	do.	1	2	17
81AH	Kehelwatthehena	Crown and (1) Agampodidewayalage Rankira, (2) ditto Dewaya, (3) ditto Appuwa, (4) ditto Kiri Puncha, (5) ditto Dingira, (6) ditto Amangira	do.	2	1	7
81AI	Ambagahamulattenhena or Kehelwatthehena	Crown and Moratennalage Siriya	do.	0	2	26
81½C	Galaudabimahena	Crown and (1) Ambatennedewayalage Kiri Hapuwa, (2) Dingira, (3) Sirimala and others	do.	2	3	3
81½D	Bogahamulakandehena	Crown and (1) Agampodidewayalage Baiya, (2) Ambatenne Dewayalage Sirimala	Plantains	0	1	26
81½G	Bogahamulawatta	Crown and (1) Agampodidewayalage Appuwa, (2) ditto Rankira	Chena	1	1	10
81½I1	Gonagaligehena	Crown and (1) Agampodidewayalage Rankira Dewaya, (2) Moratennalage Rankira, (3) ditto Menika	do.	1	0	16
81½I4	Pinnagollehena	Crown and (1) Agampodidewayalage Poola, (2) ditto Rana	Plantains	0	2	34
81½N	Galapitakandewatta	Crown and (1) Agampodidewayalage Rankira Vidane Dewaya, (2) Kanatamulle Dingiriya, (3) ditto Kiri Hatana	Jungle	0	2	35
81½U	Hurigahamulahena	Crown and (1) Agampodidewayalage Sepala, (2) ditto Kiri Puncha	Plantains	1	3	4
81½W	Bogahamulakanda	Crown and (1) Agampodidewayalage Rankira, (2) ditto Kiri Puncha	do.	1	1	34

Lot.	Name of Land.	Name of Claimant.	Description.	Extent.		
				A.	R.	P.
81½x	Kahatagahamulahena	Crown and (1) Agampodidewayalage Poola, (2) ditto Baiya	Coconut with jungle	2	2	23
81½y	Walgalyayahena	Crown and (1) Urutenlage Kiri Baiya, (2) ditto Siriya, (3) ditto Kiri Hapuwa, (4) Agampodidewayalage Kiri Puncha	Jungle	1	2	21
81½AB	Gulapitakandehena	Crown and Agampodidewayalage Rankira	Chena	1	3	0
81½AF	Demalagewatta	Crown and (1) Agampodidewayalage Rankira, (2) Jaminigedera Amangira	Jungle	0	3	24
89B	Pitakotuwekumburagawahena	Crown and Agampodidewayalage Rankira Vidane Dewaya	Open land	0	3	18
89c	Do.	Crown and (1) Galapitagedara Handuna, (2) ditto Kiri Wastuwa, (3) ditto Ukku of Potuhera, (4) ditto Dingiya, (5) ditto Salmon	Abandoned plantains	6	1	39
104	Do.	Crown and (1) Galapitagedara Handuna, (2) Kiri Wastuwa, (3) Ukku of Polpitiya in Udapola Ota korale, (4) ditto Salmon, (5) ditto Dingiya	Plantains	1	2	16
111A	Millagahamulahena	Crown and Agampodidewayalage Kiri Puncha	Chena	0	2	3
4A	Bogahamulahena	Pulinga Beligodayalage Rankira of Katupitiya	Garden	1	3	3
4D	Nawatapillewa	(1) Walpoladewayalage Kiri Hatana, (2) ditto Kiri Baiya, (3) ditto Pina, (4) ditto Sarana, (5) ditto Kira	Deniya	0	2	18
5E	Rukattanagahamulahena <i>alias</i> Kankumbalagahamulawatta	Dehikumburalayegedera Malhonda	Garden	2	1	3
6F	Geteuntennehena	Walpoladurayalage Kiri Hatana	do.	0	3	23
8	Mirishena <i>alias</i> Kalualapandagawahena	(1) Warusadurayalage Setuwa, (2) Siriya	do.	0	3	19
8B	Kalualapandagawahena	(1) Walpoladewayalage Kira, (2) ditto Sarana, (3) Warusadewayalage Kiri Hapuwa	Chena	0	3	21
10	Pinuwalagawahena	(1) Walpoladewayalage Malhonda, (2) Pusma	Jungle and coconut	0	2	3
20C	Moragahamulawatta	B. de S. Panditaratne	Garden	1	3	0
20H	Rakinahenawatta	(1) Ratugubeyalage Amangira, (2) ditto Menika	Chena	1	2	39
20L	Telembugahamulawatta	(1) Walpoladewayalage Tikiri Hondi, (2) ditto Kiri Honda, (3) ditto Ukkuwa, (4) ditto Siripala, (5) ditto Hetuwa, (6) ditto Handuna, (7) Gunage Leisa	Garden	1	1	2
20T	Ketakelagollehena	(1) Ratugabalayalage Dinga, (2) ditto Amangira, (3) ditto Menika, (4) Uttamadewayalage Lapaya, (5) ditto Dingira, (6) ditto Punchi Lapaya	Chena	2	2	8
20U	Nugawelagawahena	Kanatimullage Kira	do.	1	1	13
20W	Do.	(1) Gamanayalage Dingiri, (2) ditto Setuwa	Garden	2	0	17
20X	Kumburagawahena	(1) Kanatamullage Pina, (2) Menika, (3) Dinga, (4) Dingiri	do.	0	3	35
20Z	Daminigahamulawatta	(1) Hakurubaddelage Amangira, (2) Ratugabbayage Amangira	Chena	0	2	28
20AB	Galagawahena	(1) Uttamadewayalage Lapaya, (2) ditto Dingira, (3) ditto Pinchi Lapaya	Garden	2	0	0
20AC	Do.	(1) Dehikumburalage Malhonda, (2) Boyagoda Ratemahatmaya	Chena	1	1	22
20AD	Pahalamankadewatta <i>alias</i> Nawalahena	Boyagoda Ratemahatmaya	do.	2	2	29
20AE	Bogahamulahena	(1) Walpoladurayalage Malhonda, (2) Sarana, (3) Kira	do.	0	3	26
20AF	Ambagahamulahena	(1) Kanattamullage Silindu, (2) ditto Pina, (3) ditto Dinga, (4) ditto Menika, (5) ditto Dingiri	do.	1	1	27
20AG	Koskabalagawahena	(1) Walpoladewayalage Hetuwa, (2) Ukkuwa, (3) Gunaya, (4) Kiri Honda, (5) Rani	do.	1	0	26
20AH	Koskebelagawahena	(1) Ratugabbalayalage Amangira, (2) Walpoladewayalage Kiri Hatana	do.	0	3	19
20AJ	Rukattanagahamulawatta	Jaminigedera Kiri Hapuwa	do.	1	0	26
20AK	Maragahatnewatta	Boyagoda Ratemahatmaya	Garden	1	0	14
20AL	Meegahalahena	Agampodidurayalage Bindu	Chena	1	1	13
21	Galhenewalagawahena	(1) Warusadewayalage Laksama, (2) B. D. S. Panditaratne, (3) Walpoladewayalage Pina	Garden	0	2	4
21A	Do.	do.	do.	0	2	36
69	Galapitahena	Dombakotugedera Mutuwa of Hewadiwela	Jungle	1	2	33
116	Hingurehena	Agampodidewayalage Baiya	do.	0	2	37

Upset price at Rs. 16 to Rs. 50 per acre. Further information regarding these lands can be obtained from the Land Settlement Officer, and plans of them from the Surveyor-General.

Colonial Secretary's Office,  
Colombo, February 28, 1922

GRAEME THOMSON,  
Colonial Secretary

No. 6,192, S. O.—On Tuesday, April 25, 1922, at 12 noon, the Land Settlement Officer will put up for sale or settlement, at Rambukkana Resthouse, the under-mentioned portions of Crown land, on the terms authorized by Government. An allotment of land situated in the Kinigoda korale division of the Kegalla District of the Province of Sabaragamuwa. Block survey preliminary plan 151.—Udagama.

Lot.	Name of Land.	Name of Claimant.	Description.	Extent.		
				A.	R.	P.
15	Bogahakotuwewatta	Crown	Plantains	0	1	29

Upset price at Rs. 16 to Rs. 50 per acre. Further information regarding this land can be obtained from the Land Settlement Officer, and plan of it from the Surveyor-General.

Colonial Secretary's Office,  
Colombo, February 28, 1922.

GRAEME THOMSON,  
Colonial Secretary.

No. 6,193, S. O.—On Tuesday, April 25, 1922, at 12 noon, the Land Settlement Officer will put up for sale or settlement, at Rambukkana Resthouse, the under-mentioned portions of Crown land, on the terms authorized by Government. Three allotments of land situated in the Kinigoda korale division of the Kegalla District of the Province of Sabaragamuwa.

Lot.	Name of Land.	Name of Claimant.	Description.	Extent.		
				A.	R.	P.
61	Gallindepitiyehena	(1) Konara Mudiyanse Utku Banda, (2) ditto Utku Amma, (3) Madige Vidanelage Puchi Menika	Chena	0	3	1
1D	Do.	do.	do.	0	1	18
87	Weliullehena	(1) Henekgedera Ram Menika, (2) Wickrema Achchilage Dingiri Menika	do.	0	2	37

Upset price at Rs. 16 to Rs. 50 per acre. Further information regarding these lands can be obtained from the Land Settlement Officer, and plans of them from the Surveyor-General.

Colonial Secretary's Office,  
Colombo, February 28, 1922.

GRAEME THOMSON,  
Colonial Secretary.

No. 6,194, S. O.—On Tuesday, April 25, 1922, at 12 noon, the Land Settlement Officer will put up for sale or settlement, at Rambukkana Resthouse, the under-mentioned portions of Crown land, on the terms authorized by Government. Eight allotments of land situated in the Kinigoda korale division of the Kegalla District of the Province of Sabaragamuwa.

Lot.	Name of Land.	Name of Claimant.	Description.	Extent.		
				A.	R.	P.
17	Meegunugahamulahena	Crown, encroachment by (1) Dunukewattegedera Jothy Hamy, (2) ditto Appuhamy	Chena	0	2	36
38	Dissanayakagewatta	Crown, encroachment by (1) Dissanayake Appuhami, (2) ditto Mudiyanse	Garden	0	3	21
66	Moragollemukalana	Crown	Forest	1	3	35
67	Do.	do.	do.	1	0	17
1I	Kapukandemukalana or Hingurehena	Crown, encroachment by K. M. Menik Hamy	do.	1	3	15
1H	Pansalahena	Crown, encroachment by P. Attadasi Unnanse	Chena	0	1	32
68	Pilimunuwehena	Crown, encroachment by (1) Dissanayake Kiri Banda, (2) ditto Mudiyanse	do.	0	2	16
92	Weliullewatta	Crown, encroachment by Undugodagedera Dingiri Appuhami	Garden	0	0	25*

\* For lease only.

Upset price at Rs. 16 to Rs. 50 per acre. Further information regarding these lands can be obtained from the Land Settlement Officer, and plans of them from the Surveyor-General.

Colonial Secretary's Office,  
Colombo, February 28, 1922.

GRAEME THOMSON,  
Colonial Secretary.

No. 6,195, S. O.—On Friday, April 21, 1922, and on the following days, at 10 A.M., the Land Settlement Officer will put up for sale or settlement, at Parape Camp, the under-mentioned portions of Crown land, on the terms authorized by Government. Four allotments of land situated in the Kinigoda korale division of the Kegalla District of the Province of Sabaragamuwa.

Lot.	Name of Land.	Name of Claimant.	Description.	Extent.		
				A.	R.	P.
70	Weligodalandehena or Ambalamamulletenehena	(1) Manatun Dewayalagedera Puchi Kira, Vel-Duraya, (2) Suduhakurulagedera Pincha, (3) ditto Kiri Hatana, (4) ditto Utkuwa, (5) ditto Amangira, (6) ditto Kaluwa	Chena	1	0	10
89	Lindagawawatta	(1) Ranhoti Dewayalage Buiya, (2) ditto Kiri Hapuwa	Garden	0	2	35
89A	Do.	do.	do.	0	2	19
70B	Weligodalandehena alias Ambalamemulletenna	(1) Manatunga Dewayalage Ran Kira, (2) ditto Ran Kira ex Dewayala, (3) Edirimunidewayalage Loku Bandiya, (4) ditto Podi Bandiya, (5) Gabbalayalage Amangira	Open land	0	2	31

Upset price at Rs. 16 to Rs. 50 per acre. Further information regarding these lands can be obtained from the Land Settlement Officer, and plans of them from the Surveyor-General.

Colonial Secretary's Office,  
Colombo, February 28, 1922.

GRAEME THOMSON,  
Colonial Secretary.

No. 6,196, S. O.—On Friday, April 21, 1922, and on the following days, at 10 A.M., the Land Settlement Officer will put up for sale or settlement at Parape Camp, the under-mentioned portions of Crown land, on the terms authorized by Government. Forty-eight allotments of land situated in the Kinigoda korale division of the Kegalla District of the Province of Sabaragamuwa.

Lot.	Name of Land.	Name of Claimant.	Description.	Extent.		
				A.	R.	P.
5	Kahatagahamulakandewattahena	Crown and (1) Suduhakuralage Pinie, (2) Kaluwa, (3) Manathungedera Puchi Kira, (4) Amankira, (5) Rankira	Chena	2	3	8



Lot.	Name of Land.	Name of Claimant.	Description.	Extent.		
				A.	R.	P.
5A	Kahatagahamulakandewatta	Crown and Manathunge Dewayalage Punchi Kira, Vel-Duraya	Garden	1	2	26
5B	Do.	Crown and (1) Suduhakuralage Kiriwattuwa, (2) Sena	do.	1	1	19
5C	Do.	Crown and Thumpanalage Pincha	Chena	0	1	10
17O	Kalukellehena	Crown and (1) Suduhakuregedara Kira, (2) ditto Tena	do.	0	2	20
17L	Do.	Crown	do.	1	3	34
17AB	Bomaluwehena	Crown and (1) Suduhakuruge Appuwa, (2) ditto Dingiya	do.	0	1	20
17AD	Kalukellehena <i>alias</i> Bomaluwehena	Crown and (1) Suduhakuregedara Tena, (2) ditto Kiriwattuwa	Open land	0	1	38
17AE	Katukellehena <i>alias</i> Borellehena	Crown and (1) Mahadewayalagedara Kiri Honda (applicant), (2) Manatunga Dewayalage Hetuwa of Dunukewatta	Garden	0	2	35
17AM	Borellehena	Crown and (1) Werawellayegedera Kira, (2) ditto Bandiya	Chena	0	1	35
17AN	Borellelindagawawatta	Crown	Jungle	0	0	22
17AO	Kalukellehena	do.	do.	1	0	10
17BA	Do.	Crown and Warusamanayalagedera Kira	Garden	0	2	24
17BE	Do.	do.	do.	1	1	12
17BH	Kalukellekongahamulahena	Crown and (1) Naidedewayalagedera Pusma, (2) ditto Ukkuwa, (3) Undiya, (4) Kiri Hapuwa, (5) Bandiya, (6) Siripala	Chena	2	0	22
17BL	Kalukellehena	Crown	Jungle	1	1	0
17BQ	Madamehena	Crown and Suduhakuruge Amangira	do.	0	1	2
17BR	Do.	Crown and (1) Bombugalagedera Kiri Bindu, (2) ditto Ukku	do.	0	1	28
17BM	Do.	Crown and Suduhakuruge Sepala, <i>ex</i> Dewaya	Garden	0	3	4
17BU	Madametannahena	Crown and (1) Suduhakuruge Pini, (2) ditto Kaluwa, (3) ditto Appuwa	Chena	0	0	34
17BV	Kalukellehena	Crown and (1) Naidudewayalage Siripala, (2) ditto Kira, (2) ditto Rankira, (4) ditto Dantu, (5) ditto Kiri Hapu	Jungle	0	3	15
17BX	Ditto <i>alias</i> Galketiyehena	Crown	do.	0	3	14
17BY	Kalukelleambagahamulahena	do.	Chena	0	2	26
17CG	Kalukellehena	do.	Jungle	2	0	20
17CH	Gurugalpolehena	Crown and Mahadewayalage Ukkuwa	do.	0	1	26
53H	Bandugabbalayagehena	Crown and Munasingedera Pincha	Chena	2	1	9
53Q	Kunu-urawalahena	Crown	Jungle	2	1	8
53U	Do.	do.	Chena	1	0	6
72E	Galpilleweralugasmulahena	do.	Jungle	0	1	11
73A	Galpilehena	Crown and Mahadewayalagedera Bandiya, <i>ex</i> Dewaya	Rubber and plantains	0	1	32
73B	Do.	do.	do.	0	0	38
78	Kongahamulahena	Crown	Jungle	1	0	34
78A	Edandapolahena	Crown and (1) Manatundewayalagedera Rankira, (2) Rajakannayalagedera Bandiya	Open land	0	1	32
78B	Gallajjehena	Crown and Warusa Vitarana Harmanis	do.	1	1	23
88L	Hinguremadehena	Crown and Undiya Bandiyalage Dewaya	Jungle	0	1	13
88M	Do.	Crown and Peellegedera Pincha	Chena	0	2	1
88N	Do.	Crown and (1) Naidadewayalagedera Siripala, (2) ditto Kira, (3) ditto Dantu, (4) Rankira	Open land	0	1	30
88P	Kanugallahena <i>alias</i> Hinguremadehena	Crown and (1) Edirimunidewayalage Siriya, (2) Bandiya	do.	0	2	24
102B	Kongahamulahena	Crown	Forest	0	1	0
102D	Leenyagollehena	Crown and (1) Ranhotidewayalage Kiri Banda, (2) Kiri Hapuwa	Chena	1	1	17
111	Kanugollemukalana	Crown	Forest	16	3	4
112	Wewemademukalana	do.	do.	14	0	15
112A	Ihalagalkotuwehena	do.	Chena	0	0	4
112B	Pahalagalkotuwehena	do.	do.	0	0	6
112C	Wewemadehena	do.	do.	0	3	8
112D	Do.	do.	do.	0	3	0
112E	Do.	do.	do.	1	0	9
112F	Do.	Crown and Warusamanage Punchina	Open land	1	0	25

Upset price at Rs. 16 to Rs. 50 per acre. Further information regarding these lands can be obtained from the Land Settlement Officer, and plans of them from the Surveyor-General.

Colonial Secretary's Office,  
Colombo, February 28, 1922.

GRAEME THOMSON,  
Colonial Secretary.

No. 6,197, S. O.—On Friday, April 21, 1922, at 10 A.M., the Land Settlement Officer will put up for sale or settlement, at Parape Camp, the under-mentioned portions of Crown land, on the terms authorized by Government. Fifty-five allotments of land situated in the Kinigoda korale division of the Kegalla District of the Province of Sabaragamuwa.

Block survey preliminary plan 96.—Parape.

Lot.	Name of Land.	Name of Claimant.	Description.	Extent.		
				A.	R.	P.
13B	Hurigollawatta	(1) Dombagahagedera Dingiya, (2) Malhonda, (3) Mahadewayalagedera Kiriya, Vel-Dewaya, (4) Suduhakulayagedera Amangira	Chena	1	1	39
13E	Polgasdekagawakandahena	(1) Manatundewayalagedera Punchi Kira, (2) Dombagahagedera Malhonda, (3) ditto Dingiya	Jungle	1	0	9

Lot.	Name of Land.	Name of Claimant.	Description.	Extent.		
				A.	R.	P.
15B	Bandugabbayalagewatta ...	(1) Dombagahagedera Malhonda, (2) ditto Dingiya	Plantains	0	0	21
19	Polgasdekagawakandehena	(1) Mahadewayalagedera Kiri Honda, (2) Dingiri, (3) Kiriya, Vidane-Dewaya, (4) Handuna, (5) Ukkuwa	Forest	1	1	21
19A	Do.	do.	do.	0	1	24
16AE	Hapugahamullakandawatta	(1) Warusamanayalagedera Menika, (2) Naidadewayalagedera Siripala, (3) Pihillagedera Bandiya, (4) Warusamanadewayalagedera Baydia, (5) ditto Bilinda	Plantains	3	1	28
36	Maddematennahena	(1) Suduhakuralage Sepala, (2) ditto Thayna, (3) Suduhakurugedera Ebitta, (4) ditto Menika, (5) Suduhakurugedera Sepala, <i>ex</i> Dewaya	Garden	0	3	4
36A	Madametennewatta	(1) Mahadewayalagedera Kiriya, Vidane Dewaya, (2) Tumpnayalagedera Hapuwa, (3) ditto Gunaya	Rubber and coconut	0	1	12
36B	Madametennahena	(1) Rajakannayalagedera Bandiya, (2) ditto Rankira, (3) Warusamanayalagedera Kira	Open land	0	1	11
36C	Do.	(1) Mahadewayalagedera Bandiya, <i>ex</i> Dewaya, (2) Siriwardenayalagedera Howkanda, (3) ditto Pina, (4) ditto Rankira	do.	0	0	33
36D	Do.	Warusamanayalagedera Kira	do.	0	0	37
36E	Do.	Rajakannagedera Kiri Baiya	do.	0	1	3
36F	Do.	(1) Suduhakurugedera Kaluwa, (2) ditto Pini, (3) ditto Amangira, (4) Manatungagedera Punchi Kira	Plantains	0	1	23
36G	Do.	(1) Mahadewayalage Kiriya, Vidane Dewaya, (2) Senerat Arachchige Elias Perera, (3) Peellegedera Udiyadewayalage Rankira, (4) ditto Kira, (5) Munasingedera Pincha	do.	0	1	5
36H	Do.	do.	Chena	0	1	25
36I	Do.	(1) Werawellayagedera Kiri Baiya, (2) Ukkuwa	do.	0	0	28
36J	Do.	(1) Suduhakurulage Pini, (2) ditto Kaluwa, (3) ditto Appuwa	do.	0	0	14
36K	Do.	(1) Suduhakurugedera Ukkuwa, (2) ditto Dingiriya, (3) ditto Appuwa	Chena and open land	0	0	30
43A	Do.	(1) Suduhakurulage Pini, (2) ditto Kaluwa, (3) ditto Appuwa	Chena and garden	0	2	8
45D	Makulugahamulla-kandawatta <i>alias</i> Alawatta	(1) Peellegedera Dantu, (2) Walalgodayalage Amangira, (3) ditto Pini	Garden	0	2	38
51	Kunurawalapitihahena	Rajakannagedera Menika and others	Open land	0	0	32
51A	Kunurawaladeniyahena	(1) Suduhakurulage Pincha, (2) ditto Pini, (3) ditto Punchi Kira, (4) ditto Kaluwa, (5) ditto Amangira, (6) S. Kiri Baiya, (7) S. Setuwa	do.	0	2	12
51A1	Do.	(1) Ditto Kiri Wattuwa, (2) ditto Tena	Chena	0	1	30
51B	Kunurawalaowita	(1) Ogodapalagedera Punchi Kira, (2) Appuwa, (3) Abitti, (4) Satuwa, (5) ditto Menika	Owita	0	2	37
51F	Kunurawaladeniya	(1) M. Kiri Honda, (2) M. Dingira, (3) M. Kiri Vidane Dewaya, (4) M. Handuna, (5) Ukkuwa	Open ground	0	1	2
51G	Kunurawalapitihahena	(1) Ogodapalagedera Punchi Kira, (2) ditto Appuwa, (3) ditto Abitti, (4) ditto Setuwa, (5) ditto Menika, (6) Siriwardenayalagedera Pini	Open land	0	1	11
51H	Do.	(1) Werawellalagedera Kiri Appuwa, (2) Siripala	Chena	0	0	22
53A	Moragahamadewatta	K. T. Caronolis Silva	Coconut and rubber	0	2	26
53B	Kanugollawatta	D. K. Andris Silva of Rambukkana	Rubber	0	3	22
58A	Tennehena	(1) Arambedewayalagedera Rankira, <i>ex</i> Dewaya, (2) Warusamanayalage Bilina	Open land	0	3	38
58C	Tennehena <i>alias</i> Bogahamulahena	(1) Rajakannidewayalage Kiri Baiya, (2) ditto Ukku, (3) ditto Kiri	Chena	0	1	22
58C1	Tennehena	Ditto Dingiri	Open land	0	1	11
58C2	Do.	(1) Mahadewayalage Bandiya, (2) ditto Malhonda	Jungle	0	0	20
79A	Ketakekalahamulatennehena <i>alias</i> Sawalantennehena	(1) Niyandadewayalagedera Baiya, (2) Dantuwa, (3) Siripala, (4) Rankira	Chena	0	0	24
79B	Ketakekalahamulatennewatta <i>alias</i> Sawalantennehena	(1) Ditto Kiri Hapuwa, (2) ditto Kiri Honda, (3) ditto Ukkuwa	do.	0	1	12
79C	Do.	do.	Scrub	0	0	12
79D	Do.	Mahadewayalagedera Kiriya Vidane-Dewaya	Plantains	0	1	33
80A	Hinguremadewatta	(1) Arambadewayalagedera Rankira, (2) Manatundewayalage Rankira, (3) Silindu	Garden and jungle	0	1	9
81F	Talagahamulahena	(1) A. G. Meedeniya, (2) Manatundewayalage Silindu, (3) ditto Siripala, (4) ditto Kira, (5) ditto Rankira, (6) ditto Bandiya, (7) ditto Dantu, (8) ditto Kiriwattuwa	Chena	1	1	38
81G	Do.	(1) Narambeddelayagedera Rankira, (2) ditto Dantu, (3) Ranhotidewayalagedera Punchi	Plantains	1	0	11
81G1	Do.	(1) Kalanchiyalage Pini, (2) Kiri Meniki, (3) Silindu, (4) Dingira, (5) Kaluwa	do.	0	3	7
81K	Do.	(1) Manatunga Dewayalage Appuwa, (2) A. G. Meedeniya, (3) Manatunga Dewayalage Kiriwattuwa	do.	1	2	27
81R	Kongahamulahena	(1) Ratkotdewayalagedera Kiri Hapuwa, (2) ditto Rankira, (3) Baiya	Jungle	1	0	34

Lot.	Name of Land.	Name of Claimant.	Description.	Extent.	
				A.	R. P.
81v	Werellagollahena	(1) Manatunga Dewayalagedera Appuwa, (2) ditto Kiriwattuwa, (3) A. G. Meedeniya	Chena	2	0 6
81y	Hureegollehena	(1) Manatunga Dewayalage Kalanga, (2) Dewayalage Handuna, (3) A. G. Meedeniya	do.	1	2 25
81y I	Ambagahamulahena	A. G. Meedeniya	do.	0	1 18
84 I	Hingurumadewatta	(1) Naide Dewayalage Kiri Hapuwa, (2) Silindu, (3) Peelagawagedara Sawusiri	Garden	0	1 2
85	Hingurumadehena	(1) Naide Dewayalage Ukkuwa, (2) Kiri Hapuwa, (3) Silindu	Open land	0	1 4
86	Do.	Crown and (1) Naidadewayalagedera Siripala, (2) ditto Kira, (3) Dantu, (4) Rankira	Chena with a shed	0	0 34
94	Mudunpithahena	(1) Manatunga Durayalage Rankira, (2) Salindu, (3) Silindu, (4) Adisingedera Lamindu	Chena	1	0 0
94A	Do.	A. G. Meedeniya	do.	0	3 31
95G	Ketakegahamulahena	(1) Kosgollelage Handuna, (2) Samaratunga Mohottige Don Aberan Appuhamy, (3) Naidudewayalage Dantu	do.	0	3 23
95G I	Do.	(1) Kosgollelage Handuna, (2) Arthur Gordon Meedeniya, (3) Naidudewayalage Dantu	do.	0	1 20
95H	Tawalanpolatennhena	(1) Mahadurayalage Malhonda, (2) Manalangadewayalagedera Rankira, (3) A. G. Meedeniya	do.	0	0 30
95H I	Ketakegahatennhena or Tawalanpolatenne	(1) Kosgollalage Handuna, (2) Rankira, (3) Dingiriya, (4) Ukkuwa, (5) Manatunga Durayalage Rankira, (6) Punchi Kira, (7) A. G. Meedeniya	do.	0	0 14

Upset price at Rs. 16 to Rs. 50 per acre. Further information regarding these lands can be obtained from the Land Settlement Officer, and plans of them from the Surveyor-General.

Colonial Secretary's Office,  
Colombo, February 28, 1922.

GRAEME THOMSON,  
Colonial Secretary.

### LAND ACQUISITION NOTICES.

HAVING been duly directed by the Governor, with the advice of the Executive Council, acting under the provisions of "The Land Acquisition Ordinance of 1876," section 6, to take order for the acquisition of the following lands, required for a public purpose, namely for a public latrine, to wit:—

Lot.	Name of Land.	Description.	Preliminary plan 11,884. Village—Dondra East.		Extent.
			Name of Claimant.	A. R. P.	
1	Horanegewatta	Garden contains 10 coconut trees 30 years old and 1 mango tree 10 years old	D. N. A. Ediriwira, K. P. Jayasekera, A. A. Wirasekera, and Sellaheewage Wattuhamy	0 0 11.26	
2	Wadiyewatta	Open land	Upasaka Mahatmaya, all of Dondra, and others of Matara S. M. M. Maulana	0 0 1.86	

I hereby give public notice, as required by section 7, that the Government proposes to take possession of the lands. All persons interested in the aforesaid lands are hereby required to appear personally or by agent before me at Matara Kachcheri on May 1, 1922, at 11 A.M., and to state the nature of their respective interests in the lands, and the amount and particulars of their claims to compensation for such interests.

Matara Kachcheri,  
February 20, 1922.

J. D. BROWN,  
Assistant Government Agent.

HAVING been duly directed by the Governor, with the advice of the Executive Council, acting under the provisions of "The Land Acquisition Ordinance of 1876," section 6, to take order for the acquisition of the following lands, required for a public purpose, namely, for Aranayaka Mixed School, to wit:—

Lot.	Name of Land.	Description.	Preliminary plan 3,107. Village—Aranayaka.		Extent.
			Name of Claimant.	A. R. P.	
1	Ulgalamulawatta	Garden	A. Dharmadasa	0 0 1.5	
2	Ulgalamulahena	do.	do.	1 1 18.1	

I hereby give public notice, as required by section 7, that the Government proposes to take possession of the lands. All persons interested in the aforesaid lands are hereby required to appear personally or by agent before me at Kegalla Kachcheri on March 29, 1922, at 11 A.M., and to state the nature of their respective interests in the lands and the amount and particulars of their claims to compensation for such interests.

Kegalla Kachcheri,  
February 20, 1922.

G. S. WODEMAN,  
Assistant Government Agent.

HAVING been duly directed by the Governor, with the advice of the Executive Council, acting under the provisions of "The Land Acquisition Ordinance of 1876," section 6, to take order for the acquisition of the following lands, required for a public purpose, namely, for the deviation of the 17th mile, Colombo-Galle road at Panadure, in connection with the Panadure Improvement Scheme, to wit:—

## Preliminary plan 17,562. Village—Pattiya North.

Lot.	Name of Land.	Description.	Name of Claimant.	Extent.		
				A.	R.	P.
7	Bambigahawatta	Garden contains coconut and portion of earth drain	R. D. Ratnayaka	0	1	7.92
8	Mahaliadda	Garden contains coconut and 2 breadfruit trees	D. H. Goonetilaka	0	0	22.03
9	Delgahawatta	Bare land	M. Weerasinghe	0	0	0.19
10	Mahaliadda	Garden contains 25 coconut trees	K. D. Pabilis Appuhami	0	0	34.8
11	Delgahawatta	Garden contains coconut and portion of cart track	M. Weerasinghe	0	0	28.2
12	Wellipitiyawatta	Garden contains coconut, &c.	D. A. Abeysekara and others	0	1	20.97
13	Do.	Bare land	K. D. Pabilis	0	0	0.25
14	Do.	Garden contains coconut and portion of building	Mrs. M. Ranasinghe	0	0	2.68
15	Do.	Bare land	P. A. Gooneratna	0	0	5.15
16	Do.	Garden contains 4 coconut trees	D. A. Abeysekara and others	0	0	1.36
17	Do.	Garden contains coconut and 1 breadfruit tree	P. A. Gooneratna	0	1	1.69
19	Galpottewatta	Garden contains 3 coconut trees	K. D. Carolis	0	0	0.62
63	Bambigahawatta	Garden contains 9 coconut trees	R. D. Ratnayaka	0	0	13.93
64	Do.	Garden contains coconut and portion of earth drain	do.	0	1	3.3
65	Do.	Garden contains 39 coconut trees	H. Peris	0	1	0.12
66	Do.	Garden contains 18 coconut trees	do.	0	0	16.83
67	Delgahawatta	Bare land	D. A. Abeysekara	0	0	4.17
68	Do.	Coconut garden	D. S. Peris	0	0	32.37
69	Mahaliadda	do.	D. H. Goonetilaka	0	0	2
70	Do.	Garden contains coconut, &c.	D. A. Abeysekera	0	0	12.85
71	Do.	Garden contains coconut and breadfruit tree	D. H. Goonetilaka	0	0	4.47
72	Mahaliaddewatta	Coconut garden	K. D. Pabilisappuhamy	0	0	13.97
73	Do.	do.	do.	0	0	15.24
74	Delgahawatta	Garden contains coconut, &c.	M. Weerasinghe	0	1	24.16
75	Wellipitiyawatta	Garden contains coconut and breadfruit tree	D. A. Abeysekara and others	0	0	8.34
76	Do.	Garden contains coconut, &c.	K. D. Carolis Appuhami	0	0	36.39
77	Do.	Coconut garden and masonry well	K. D. Pabilis	0	0	12.55
78	Do.	Bare land	D. A. Abeysekara and others	0	0	0.25
80	Do.	Coconut garden	K. D. William	0	0	2.05
81	Do.	Bare land	K. D. Carolis Appuhami	0	0	1
82	Do.	Garden contains coconut, &c.	do.	0	0	4.11
83	Do.	do.	do.	0	0	2.33
84	Do.	Coconut garden	J. Samaranayaka	0	0	1.44
85	Do.	Garden contains coconut, &c.	Mrs. M. Ranasinghe	0	1	5.72
86	Do.	Coconut garden	P. A. Gooneratna	0	0	27.38
87	Do.	do.	do.	0	0	10.67
88	Do.	do.	do.	0	0	10.82
89	Do.	Coconut garden and part of drain	do.	0	0	15.83
90	Do.	do.	D. A. Abeysekara and others	0	0	15.35
79	Cart track	Cart track	Crown	0	0	4.82

I hereby give public notice, as required by section 7, that the Government proposes to take possession of the lands. All persons interested in the aforesaid lands are hereby required to appear personally or by agent before me at the Panadure Resthouse on March 18, 1922, at 8 A.M., and to state the nature of their respective interests in the lands, and the amount and particulars of their claims to compensation for such interests.

Kalutara Kachcheri,  
February 15, 1922.

B. G. DE GLANVILLE,  
Assistant Government Agent.