

Ceylon Government Gazette

Published by Authority.

No. 7,247 — FRIDAY, MARCH 10, 1922.

Part III.—Lands.

Separate paging is given to each Part in order that it may be filed separately.

	PAGE		PAGE		PAGE
Land Settlement Notices :—		Land Sales by the Government Agents :—		Land Sales by the Settlement Officer :—	
Preliminary Notices ..	263	North-Western Province ..	—	Northern Province ..	—
Final Orders ..	264	North-Central Province ..	285	Eastern Province ..	—
Land Sales by the Government Agents :—		Province of Uva ..	287	North-Western Province ..	290
Western Province ..	—	Province of Sabaragamuwa ..	289	North-Central Province ..	—
Central Province ..	279	Land Sales by the Settlement Officer :—		Province of Uva ..	—
Southern Province ..	281	Western Province ..	—	Province of Sabaragamuwa ..	—
Northern Province ..	—	Central Province ..	—	Land Acquisition Notices ..	292
Eastern Province ..	283	Southern Province ..	290	Land Resumption Notices ..	—

PRELIMINARY NOTICES.

Anuradhapura Notice No. 8,058.

Notice under "The Waste Lands Ordinances of 1897, 1899, 1900, and 1903."

TAKE notice that unless within three months from March 10, 1922, the persons, if any, who claim any interest in the land hereinafter mentioned make claim in person or in writing to the said land or to some interest therein to H. C. Toller, Esq., Special Officer appointed under section 28 of "The Waste Lands Ordinances of 1897, 1899, 1900, and 1903," at his office at Colombo :

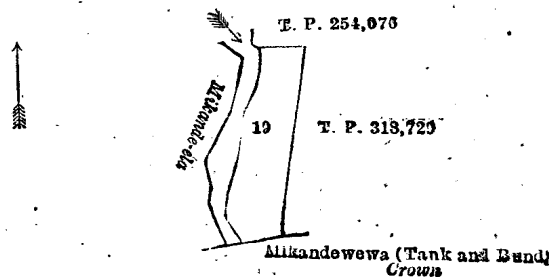
Such Special Officer, in pursuance of the powers vested in him by the said Ordinances, will declare by writing under his hand that the land, to which no claim has been made, is the property of the Crown.

H. C. TOLLER,
Special Officer.

NOTE.—A claim to a right of way over the said land is a claim to an interest in the land.

Description of the Land referred to.

The land commonly called or known as Mylagaswewa-accarewedibima, situated in the village of Kaipitiyawa, in the Elimeda-tulana of the Kanadara korale of the Nuwaragam palata, in the North-Central Province, containing in extent 1 rood and 30 perches, shown as lot 19 in block survey preliminary plan 798 and in the annexed diagram ; and bounded as follows : on the north by T. P. 254,076 ; on the east by T. P. 318,729 ; on the south by Mikandewewa (tank and bund) declared to be the property of the Crown under the Waste Lands Ordinances ; on the west by the Mikande-ela.



Surveyor-General's Office,
Colombo, January 30, 1922.

Scale of 4 Chains to an Inch.
Anuradhapura S. O. 1—1922.

G. K. THORNHILL,
for Surveyor-General.

Anuradhapura Notice No. 8,059.**Notice under "The Waste Lands Ordinances of 1897, 1899, 1900, and 1903."**

TAKE notice that unless within three months from March 10, 1922, the persons, if any, who claim any interest in the land hereinafter mentioned make claim in person or in writing to the said land or to some interest therein to H. C. Toller, Esq., Special Officer appointed under section 28 of "The Waste Lands Ordinances of 1899, 1899, 1900, and 1903," at his office at Colombo:

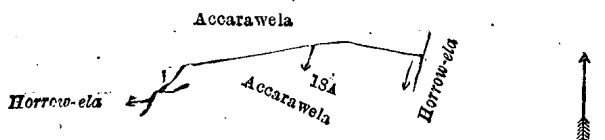
Such Special Officer, in pursuance of the powers vested in him by the said Ordinances, will declare by writing under his hand that the land, to which no claim has been made, is the property of the Crown.

H. C. TOLLER,
Special Officer.

NOTE.—A claim to a right of way over the said land is a claim to an interest in the land.

Description of the Land referred to.

The land commonly called or known as Horrow-ela (stream), situated in the village of Kasamaduwa, in the Elimeda tulana of the Kanadara korale of the Nuwaragam palata, in the North-Central Province, containing in extent 5 perches, shown as lot 18A in block survey preliminary plan 800 and in the annexed diagram; and bounded as follows: on the north by Accarawela sold by the Crown; on the east by Horrow-ela; on the south by Accarawela sold by the Crown; on the west by the Horrow-ela.



Surveyor-General's Office,
Colombo, January 31, 1922.

Scale of 4 Chains to an Inch.
Anuradhapura S. O. 2—1922.

C. H. VINCE,
for Surveyor-General.

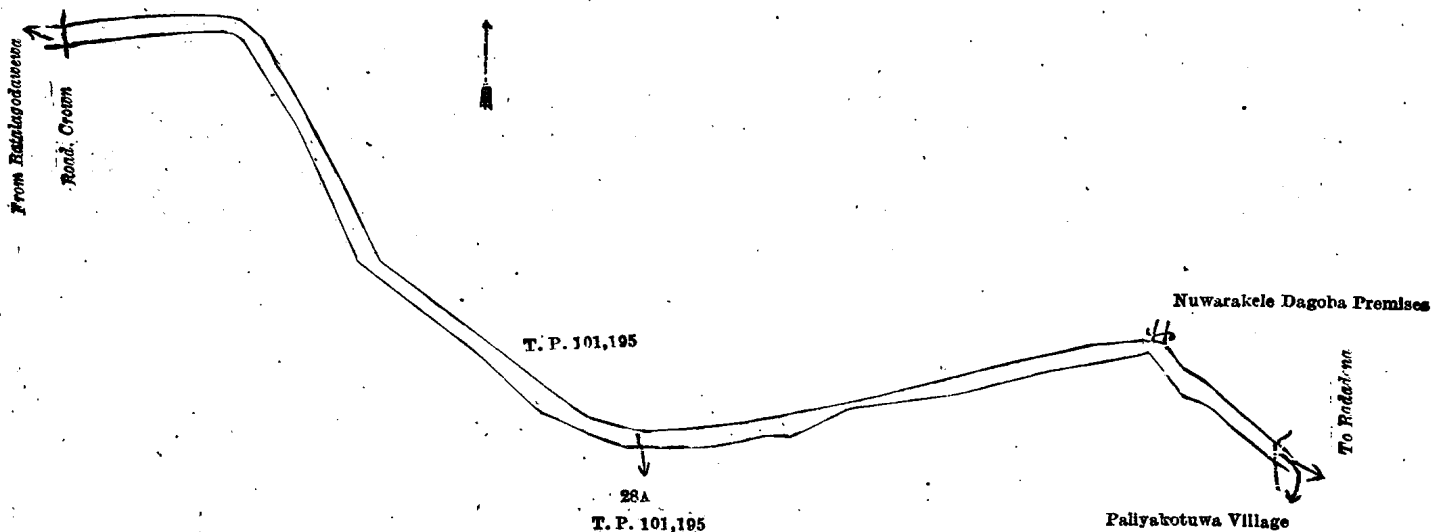
FINAL ORDERS.**Kurunegala S. O. No. 3,173.****Order under Section 2 of "The Waste Lands Ordinances of 1897, 1899, 1900, and 1903," declaring Land to be Crown Property.**

In the matter of the land commonly called or known as Gansabhawa road, situate in the village of Ambagahawewa, in the Giratalane korale of the Dewamedhi hatpattu of the Kurunegala District, in the North-Western Province, and of "The Waste Lands Ordinances of 1897, 1899, 1900, and 1903."

THE notice required by section 1 of "The Waste Lands Ordinances of 1897, 1899, 1900, and 1903," having been duly published in manner prescribed by that section in respect of the above-named land (*vide* Notice No. 7,894), and no claim having been made to the said land or to any interest therein within the period of three months from the date specified in the said notice, I, Norman Albert Hampton, Special Officer appointed under section 28 of the said Ordinances, under and by virtue of the powers vested in me in that behalf by section 2 of the said Ordinances, do hereby on this 22nd day of December, 1921, order and declare that the said land, as more fully described herein below, situate in the village of Ambagahawewa, in the Giratalane korale of the Dewamedhi hatpattu of the Kurunegala District, in the North-Western Province, and shown as lot 28A in block survey preliminary plan 1,708, and in the annexed diagram, and containing in extent 1 acre and 18 perches, is the property of the Crown.

Description of the Land referred to.

The land commonly called or known as Gansabhawa road, situated in the village of Ambagahawewa, in the Giratalane korale of the Dewamedhi hatpattu of the Kurunegala District, in the North-Western Province, containing in extent 1 acre and 18 perches, shown as lot 28A in block survey preliminary plan 1,708 and in the annexed diagram; and bounded as follows: on the north by T. P. 101,195, the Nuwarakele, Dagoba premises; on the east by T. P. 101,195, the village limit of Paliyakotuwa; on the south by T. P. 101,195; on the west by T. P. 101,195, a road declared to be the property of the Crown under the Waste Lands Ordinances.



Surveyor-General's Office,
Colombo, April 18, 1921.

Scale of 4 Chains to an Inch.
N. A. HAMPTON,
Special Officer.

G. K. THORNHILL,
for Surveyor-General.

December 22, 1921.

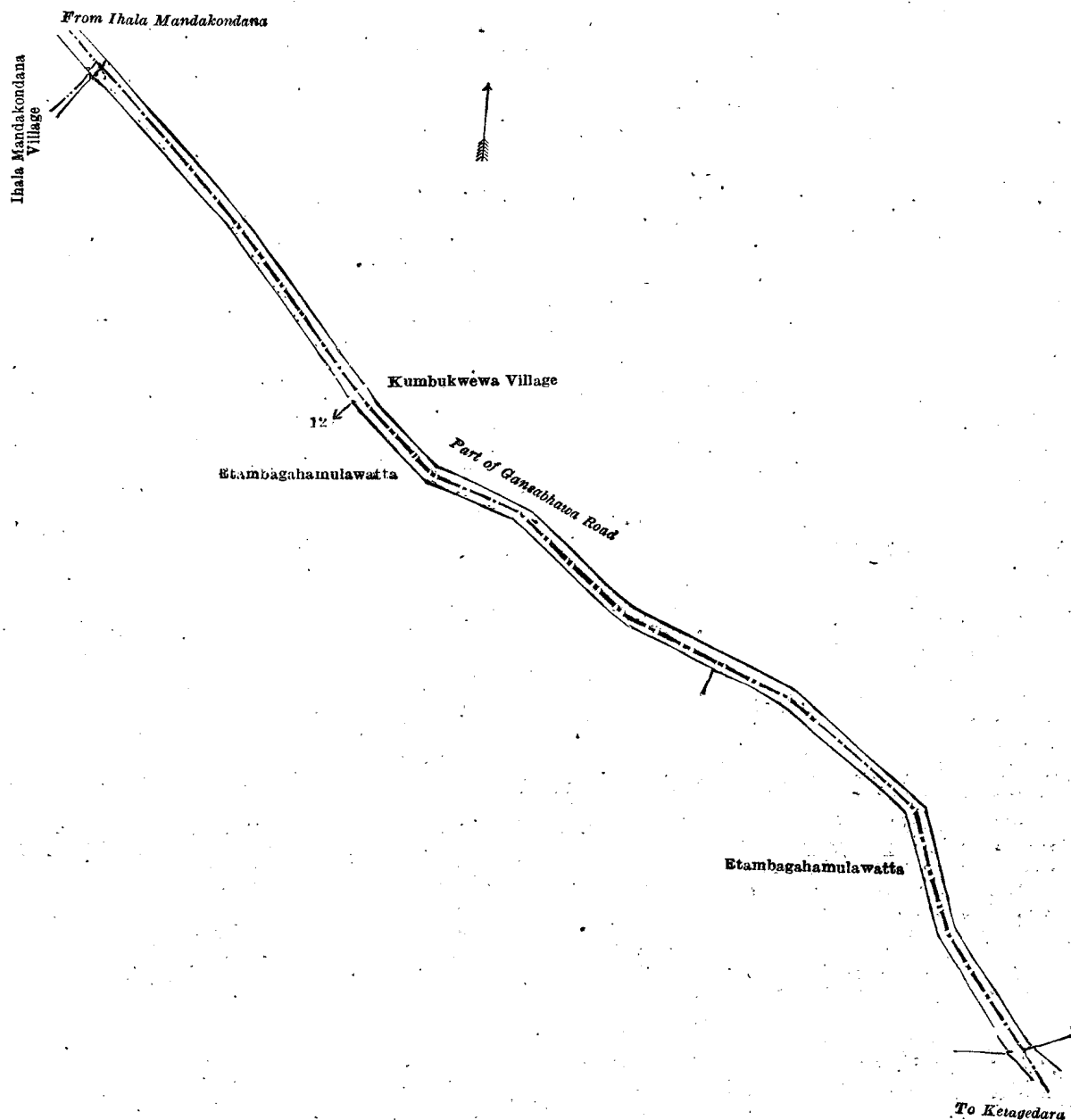
Kurunegala S. O. No. 3,174.**Order under Section 2 of "The Waste Lands Ordinances of 1897, 1899, 1900, and 1903,"
declaring Land to be Crown Property.**

In the matter of the land commonly called or known as (part of) Gansabhawa road, situate in the village of Kandayaya, in the Karanda pattu korale of the Katugampola hatpattu of the Kurunegala District, in the North-Western Province, and of "The Waste Lands Ordinances of 1897, 1899, 1900, and 1903."

THE notice required by section 1 of "The Waste Lands Ordinances of 1897, 1899, 1900, and 1903," having been duly published in manner prescribed by that section in respect of the above-named land (*vide* Notice No. 7,937), and no claim having been made to the said land or to any interest therein within the period of three months from the date specified in the said notice, I, Norman Albert Hampton, Special Officer appointed under section 28 of the said Ordinances, under and by virtue of the powers vested in me in that behalf by section 2 of the said Ordinances, do hereby on this 14th day of December, 1921, order and declare that the said land, as more fully described herein below, situate in the village of Kandayaya, in the Karanda pattu korale of the Katugampola hatpattu of the Kurunegala District, in the North-Western Province, and shown as lot 12 in preliminary plan 4,905 and in the annexed diagram, and containing in extent 2 roods and 30 perches, is the property of the Crown.

Description of the Land referred to.

The land commonly called or known as (part of) Gansabhawa road, situated in the village of Kandayaya, in the Karanda pattu korale of the Katugampola hatpattu of the Kurunegala District, in the North-Western Province, containing in extent 2 roods and 30 perches, shown as lot 12 in preliminary plan 4,905 and in the annexed diagram; and bounded as follows: on the north by the village limits of Ihala Mandakondana and of Kumbukwewa (part of Gansabhawa road); on the east by the village limit of Kumbukwewa (part of Gansabhawa road); on the south by Etambagahamulawatta sold by the Crown; on the west by Etambagahamulawatta sold by the Crown, the village limit of Ihala Mandakondana.



Surveyor-General's Office,
Colombo, June 17, 1921.

Scale of 4 Chains to an Inch.

December 14, 1921.

N. A. HAMPTON,
Special Officer.

G. K. THORNHILL,
for Surveyor-General.

Kurunegala S. O. No. 3,175.

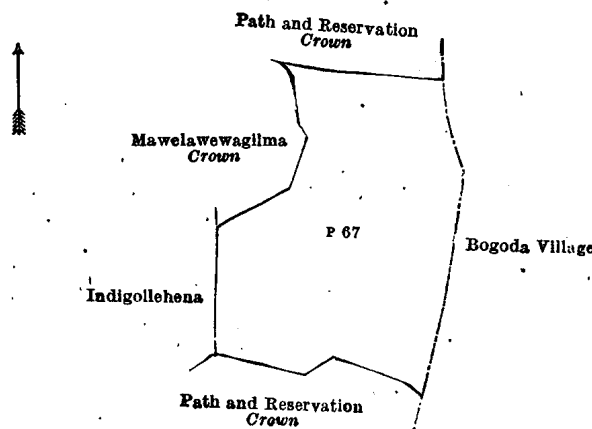
Order under Section 2 of "The Waste Lands Ordinances of 1897, 1899, 1900, and 1903,"
declaring Land to be Crown Property.

In the matter of the land commonly called or known as Mawelawattehena, situate in the village of Mawela, in the Katugampola korale north of the Katugampola hatpattu of the Kurunegala District, in the North-Western Province, and of "The Waste Lands Ordinances of 1897, 1899, 1900, and 1903."

THE notice required by section 1 of "The Waste Lands Ordinances of 1897, 1899, 1900, and 1903," having been duly published in manner prescribed by that section in respect of the above-named land (*vide* Notice No. 7,940), and no claim having been made to the said land or to any interest therein within the period of three months from the date specified in the said notice, I, Norman Albert Hampton, Special Officer appointed under section 28 of the said Ordinances, under and by virtue of the powers vested in me in that behalf by section 2 of the said Ordinances, do hereby on this 15th day of December, 1921, order and declare that the said land, as more fully described herein below, situate in the village of Mawela, in the Katugampola korale north of the Katugampola hatpattu of the Kurunegala District, in the North-Western Province, and shown as lot P67 in preliminary plan 4,235 and in the annexed diagram, and containing in extent 41 acres and 33 perches, is the property of the Crown.

Description of the Land referred to.

The land commonly called or known as Mawelawattehena, situated in the village of Mawela, in the Katugampola korale north of the Katugampola hatpattu of the Kurunegala District, in the North-Western Province, containing in extent 41 acres and 33 perches, shown as lot P 67 in preliminary plan 4,235 and in the annexed diagram; and bounded as follows: on the north by path and reservation declared to be the property of the Crown under the Waste Lands Ordinances; on the east by the village limit of Bogoda; on the south by path and reservation declared to be the property of the Crown under the Waste Lands Ordinances; on the west by Indigollehena claimed by Guruhami Vedarala and others, Mawelawewagilma declared to be the property of the Crown under the Waste Lands Ordinances.



Surveyor-General's Office,
Colombo, June 7, 1921.

Scale of 16 Chains to an Inch.

G. K. THORNHILL,
for Surveyor-General.

N. A. HAMPTON,
Special Officer.

December 15, 1921.

Kurunegala S. O. No 3,176.

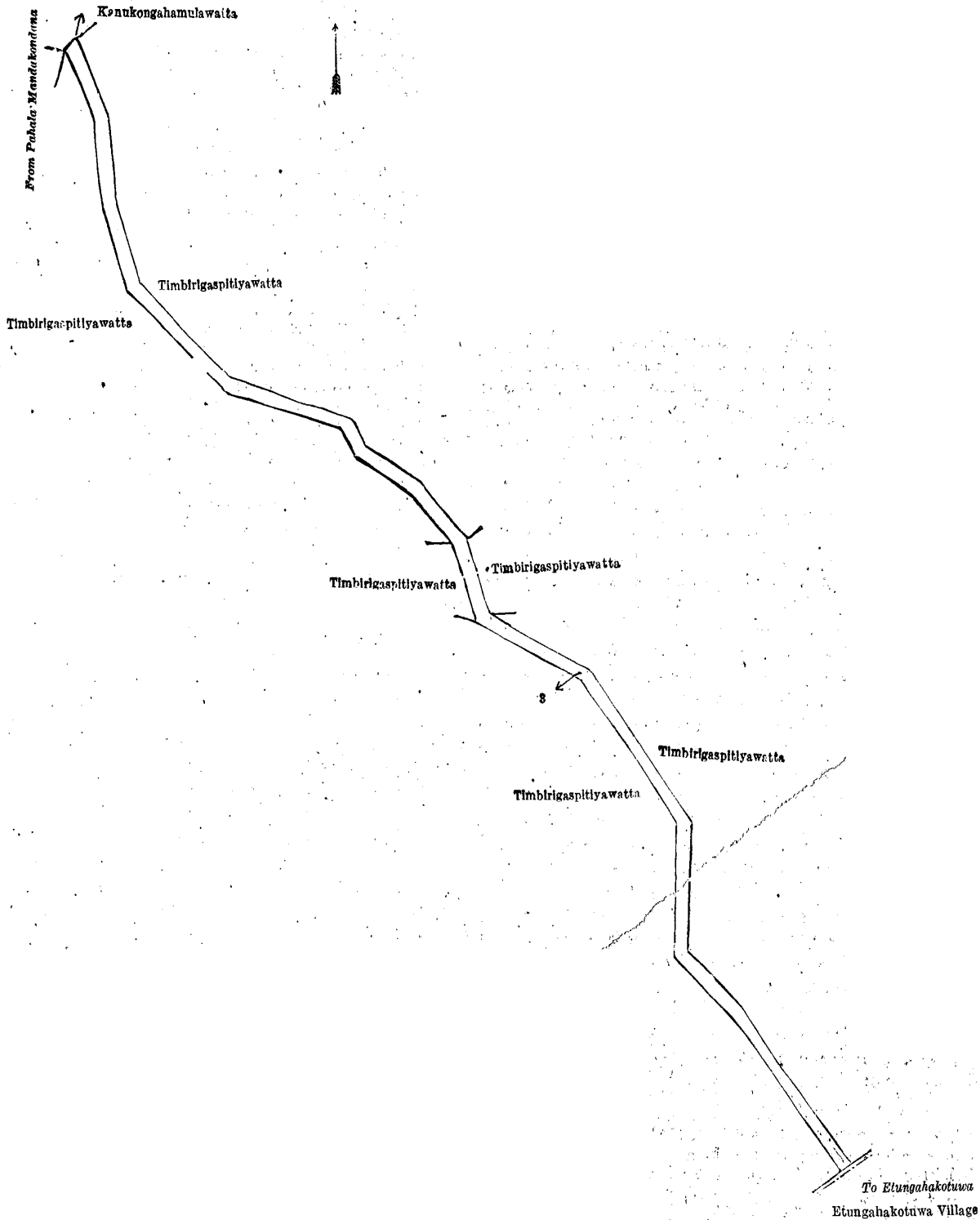
Order under Section 2 of "The Waste Lands Ordinances of 1897, 1899, 1900, and 1903,"
declaring Land to be Crown Property.

In the matter of the land commonly called or known as Gansabhawa road, situate in the village of Kekunawala, in the Yagam pattu korale of the Katugampola hatpattu of the Kurunegala District, in the North-Western Province, and of "The Waste Lands Ordinances of 1897, 1899, 1900, and 1903."

THE notice required by section 1 of "The Waste Lands Ordinances of 1897, 1899, 1900, and 1903," having been duly published in manner prescribed by that section in respect of the above-named land (*vide* Notice No. 7,939), and no claim having been made to the said land or to any interest therein within the period of three months from the date specified in the said notice, I, Norman Albert Hampton, Special Officer appointed under section 28 of the said Ordinances, under and by virtue of the powers vested in me in that behalf by section 2 of the said Ordinances, do hereby on this 14th day of December, 1921, order and declare that the said land, as more fully described herein below, situate in the village of Kekunawala, in the Yagam pattu korale of the Katugampola hatpattu of the Kurunegala District, in the North-Western Province, and shown as lot 3 in preliminary plan 4,905 and in the annexed diagram, and containing in extent 1 acre 2 roods and 16 perches, is the property of the Crown.

Description of the Land referred to.

The land commonly called or known as Gansabhawa road, situated in the village of Kekunawala, in the Yagam pattu korale of the Katugampola hatpattu of the Kurunegala District, in the North-Western Province, containing in extent 1 acre 2 roods and 16 perches, shown as lot 3 in preliminary plan 4,905 and in the annexed diagram; and bounded as follows: on the north by Kanukongahamulawatta claimed by V. P. L. S. Annamale Chetty and others, Timbirigaspitiyawatta sold by the Crown; on the east by Timbirigaspitiyawatta sold by the Crown, Timbirigaspitiyawatta claimed by V. P. L. S. Annamale Chetty and another, Timbirigaspitiyawatta sold by the Crown; on the south by the village limit of Etungahakotuwa, Timbirigaspitiyawatta sold by the Crown; on the west by Timbirigaspitiyawatta sold by the Crown, Timbirigaspitiyawatta claimed by V. P. L. S. Annamale Chetty and another, Timbirigaspitiyawatta sold by the Crown.



Surveyor-General's Office,
Colombo, June 17, 1921.

Scale of 4 Chains to an Inch.

G. K. THORNHILL,
for Surveyor-General.

December 14, 1921.

N. A. HAMPTON,
Special Officer.

Puttalam S. O. No. 74.

Order under Section 4, Sub-section (1), of "The Waste Lands Ordinances of 1897, 1899, 1900, and 1903."

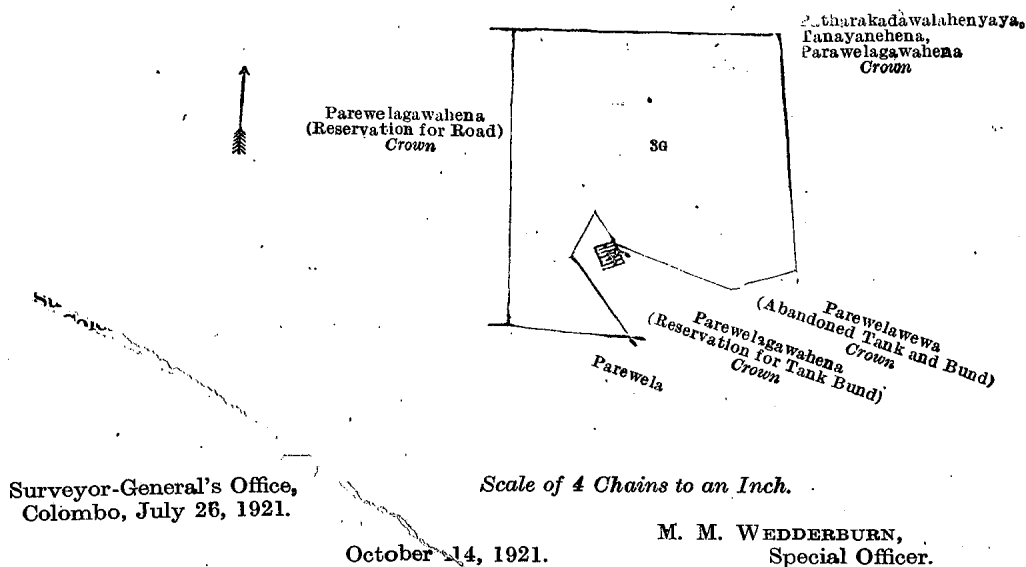
In the matter of the land commonly called or known as Parewelagawahena, situate in the village of Ihala Mandalana, in the Kumara Pallam pattu korale of the Demala hatpattu of the Puttalam District, in the North-Western Province, and of "The Waste Lands Ordinances of 1897, 1899, 1900, and 1903."

WHEREAS in pursuance of section 1 of the said Ordinances it was duly declared and notified on the 28th day of November, 1919, that if no claim to the land commonly called or known as Parewelagawahena, situate in the village of Ihala Mandalana, in the Kumara Pallam pattu korale of the Demala hatpattu of the Puttalam District, in the North-Western Province, containing in extent 3 acres and 13 perches, and shown as lot 3G in block survey preliminary plan 1,788 and in the annexed diagram, was made to Norman Albert Hampton, Special Officer appointed under section 28 of the said Ordinances, within the period of three months from the date specified in the said notice, such land would be declared the property of the Crown, and dealt with on account of the Crown (*vide* Notice No. 7,413):

And whereas Emily Elizabeth Panditasekera (Mrs. Joseph Panditasekera) made claim thereto, and Walter Ernest Wait, Special Officer appointed under section 28 of the said Ordinances, made due inquiry into such claim, and whereas the said claimant and the aforesaid Walter Ernest Wait, with the consent of His Excellency the Governor, came to an agreement in writing dated the 2nd and the 9th days of November, 1920, concerning the said land, under section 4, sub-section (1), of the said Ordinances, whereby it was agreed that the said claimant should be declared the purchaser of the said land upon payment of a sum of Rupees Forty-five only (Rs. 45), as the purchase amount of the said land, and whereas the said amount has been paid, the said claimant is hereby, in pursuance of the agreement afore-mentioned, declared to be the purchaser of the said land, as more fully described herein below.

Description of the Land referred to.

The land commonly called or known as Parewelagawahena, situated in the village of Ihala Mandalana, in the Kumara Pallam pattu korale of the Demala hatpattu of the Puttalam District, in the North-Western Province, containing in extent 3 acres and 13 perches, and shown as lot 3G in block survey preliminary plan 1,788 and in the annexed diagram, and bounded as follows: on the north and east by Patharakadawalahenyaya, Tanayanehena, Parawelagawahena to be declared the property of the Crown under the Waste Lands Ordinances; on the south by Parewelawewa (abandoned tank and bund) to be declared the property of the Crown under the Waste Lands Ordinances, Parewelagawahena (reservation for tank and bund) to be declared the property of the Crown under the Waste Lands Ordinances, Parewela (private); on the west by Parewelagawahena (reservation for road) to be declared the property of the Crown under the Waste Lands Ordinances.



Puttalam S. O. No. 75.

Order under Section 4, Sub-section (1), of "The Waste Lands Ordinances of 1897, 1899, 1900, and 1903."

In the matter of the lands commonly called or known as Paluwatugodehena and Paluwatugodehenyaya, situate in the village of Ihala Mandalana, in the Kumara Pallam pattu korale of the Demala hatpattu of the Puttalam District, in the North-Western Province, and of "The Waste Lands Ordinances of 1897, 1899, 1900, and 1903."

WHEREAS in pursuance of section 1 of the said Ordinances it was duly declared and notified on the 28th day of November, 1919, that if no claim to the lands commonly called or known as Paluwatugodehena and Paluwatugodehenyaya, situate in the village of Ihala Mandalana, in the Kumara Pallam pattu korale of the Demala hatpattu of the Puttalam District, in the North-Western Province, containing in extent 6 acres and 8 perches, and shown as lots 15B and 18A in block survey preliminary plan 1,788 and in the annexed diagrams, was made to Norman Albert Hampton, Special Officer appointed under section 28 of the said Ordinances, within the period of three months from the date specified in the said notice, such lands would be declared the property of the Crown, and dealt with on account of the Crown (*vide* Notice No. 7,413):

And whereas Vengadasalam Sinnatamby made claim thereto, and Walter Ernest Wait, Special Officer appointed under section 28 of the said Ordinances, made due inquiry into such claim, and whereas the said claimant and the aforesaid Walter Ernest Wait, with the consent of His Excellency the Governor, came to an agreement in writing dated the 28th day of October, 1920, concerning the said lands, under section 4, sub-section (1), of the said Ordinances, whereby it was agreed that the said claimant should be declared the purchaser of the said lands, upon payment of a sum of Rupees One Hundred and Twenty only (Rs. 120), as the purchase amount of the said lands, and whereas the said amount has been paid, the said claimant is hereby, in pursuance of the agreement afore-mentioned, declared to be the purchaser of the said lands, as more fully described herein below.

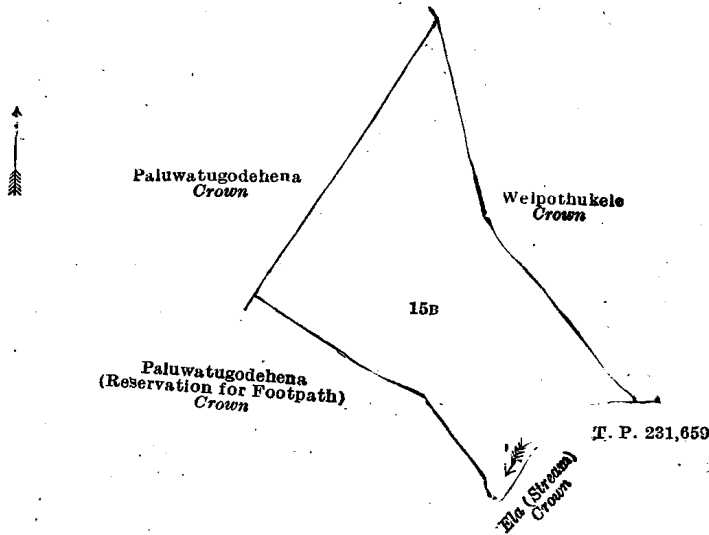
Description of the Lands referred to.

The following lots situated in the village of Ihala Mandalana, in the Kumara Pallam pattu korale of the Demala hatpattu of the Puttalam District, in the North-Western Province, as described in the annexed diagrams:—

I.—Block survey preliminary plan 1,788.

Lot.	Name of Land.	Extent, A. R. P.
15B	Paluwatugodehena	3 0 1

and bounded as follows: on the north by Paluwatugodehena to be declared the property of the Crown under the Waste Lands Ordinances, Welpothukele to be declared the property of the Crown under the Waste Lands Ordinances; on the east by Welpothukele to be declared the property of the Crown under the Waste Lands Ordinances; on the south by T. P. 231,659, an ela (stream) to be declared the property of the Crown under the Waste Lands Ordinances, Paluwatugodehena (reservation for footpath) to be declared the property of the Crown under the Waste Lands Ordinances; on the west by Paluwatugodehena (reservation for footpath) to be declared the property of the Crown under the Waste Lands Ordinances, Paluwatugodehena to be declared the property of the Crown under the Waste Lands Ordinances.



Surveyor-General's Office,
Colombo, July 26, 1921.

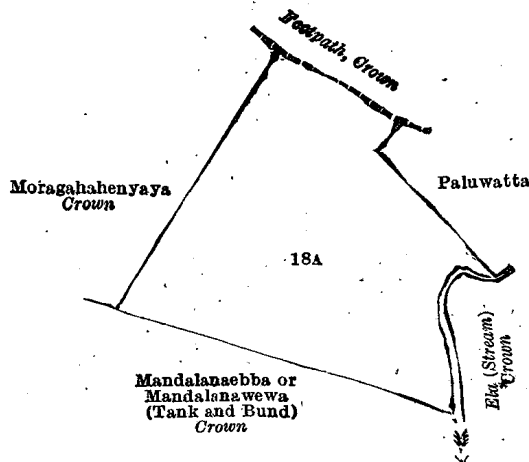
Scale of 4 Chains to an Inch.

G. K. THORNHILL,
for Surveyor-General.

II.—Block survey preliminary plan 1,788.

Lot.	Name of Land.	Extent, A. R. P.
18A	Paluwatugodahenyaya	3 0 7

and bounded as follows: on the north by Moragahahenyaya to be declared the property of the Crown under the Waste Lands Ordinances, footpath to be declared the property of the Crown under the Waste Lands Ordinances; on the east by Paluwatta (private), ela (stream) to be declared the property of the Crown under the Waste Lands Ordinances; on the south by Mandalana-ebba or Mandalanawewa (tank and bund) to be declared the property of the Crown under the Waste Lands Ordinances; on the west by Moragahahenyaya to be declared the property of the Crown under the Waste Lands Ordinances.



Surveyor-General's Office,
Colombo, July 26, 1921.

Scale of 4 Chains to an Inch.

G. K. THORNHILL,
for Surveyor-General.

October 14, 1921.

M. M. WEDDERBURN,
Special Officer.

Puttalam S. O. No. 76.

Order under Section 4, Sub-section (1), of "The Waste Lands Ordinances of 1897, 1899, 1900, and 1903,"
declaring Land to be Crown Property.

In the matter of the lands commonly called or known as Patharakadawalahenyaya, Tanayanehena, Parawelagawahena, &c., situate in the village of Ihala Mandalana, in the Kumara Pallam pattu korale of the Demala hatpattu of the Puttalam District, in the North-Western Province, and of "The Waste Lands Ordinances of 1897, 1899, 1900, and 1903."

WHEREAS in pursuance of section 1 of the said Ordinances it was duly notified on the 28th day of November, 1919, that if no claim to the lands commonly called or known as Patharakadawalahenyaya, Tanayanehena, Parawelagawahena, &c., situate in the village of Ihala Mandalana, in the Kumara Pallam pattu korale of the Demala hatpattu of the Puttalam District, in the North-Western Province, containing in extent 104 acres and 19 perches, and shown as lots 3, 3D, 3E, 3F, 3K, 4, 9, 12, 17A, 14, 15, 15C, 17C, 17E, and 18 in block survey preliminary plan 1,788 and in the annexed diagrams, was made to Norman Albert Hampton, Special Officer appointed under section 28 of the said Ordinances, within the period of three months from the date specified in such notice, such lands would be declared the property of the Crown, and dealt with on account of the Crown (*vide* Notice No. 7,413) †

And whereas (1) Swiseshamatta Manuel, (2) Siriwardene Mudiyansele Kiri Banda, and (3) Senanayaka Urdi Etana made claim to the above-mentioned lots 15, 15C, 17A, 17C, and 17E; and whereas (4) Senanayaka Bandi Etana, (5) ditto Kiri Menika, (6) Herat Mudiyansele Mudalihamy, (7) ditto Appuhamy, (8) Senarayaka Adikari Mudiyansele Punchihamy, and (9) Senanayaka Adikari Mudiyansele Dingiri Menika made claim to the above-mentioned lots 3, 3D, 3E, 3F, 3K, 15, 15C, 17A, 17C, and 17E; and whereas (10) Senanayaka Adikari Mudiyansele Punchirala, Vel-Vidane, and (11) Senanayaka Adikari Mudiyansele Kiri Banda, Police Vidane, made claim to the above-mentioned lots 3, 3D, 3E, 3F, 3K, 4, 17A, 17C, and 17E; and whereas (12) Wijesinghe Mudiyansele Jeewat Appuhamy, (13) Emily Elizabeth Panditasekera (Mrs. Joseph Panditasekera), and (14) Herat Mudiyansele Herathamy, ex Korala, made claim to the above-mentioned lots 3, 3D, 3E, 3F, 3K, and 4; and whereas (15) Kandegedara Mudiyansele Yahapathami, (16) Senanayaka Adikari Mudiyansele Manelhamy, and (17) Herat Mudiyansele Anehamy made claim to the above-mentioned lots 3, 3D, 3E, 3F, 3K, 4, 15, 15C, 17A, 17C, and 17E; and whereas (18) Jayamanna Arachchige Bernando Appuhamy made claim to the above-mentioned lots 9, 15, 15C, 17A, 17C, and 17E; and whereas (19) Vengadasalam Sinnathamby made claim to the above-mentioned lots 3, 3D, 3E, 3F, 3K, 4, 15, 15C, 17A, 17C, and 17E; and whereas (21) the said first claimant entered into an agreement in writing dated the 29th day of November, 1920, whereby in consideration of being declared the purchaser of 4 acres more or less of lot 17 of the notice, and of the block survey preliminary plan 1,788, now shown as lot 17D on the same plan, upon payment of a sum of Rupees Eighty only (Rs. 80), he withdrew claim to the above-mentioned lots 15, 15C, 17A, 17C, and 17E of this order; and whereas the said 2nd and 3rd claimants entered into an agreement in writing dated the 26th day of October, 1920; whereby in consideration of being declared the purchasers of 2 acres more or less of lot 15 of the notice and of the block survey preliminary plan 1,788, now shown as lot 15A on the same plan, upon payment of a sum of Rupees Thirty only (Rs. 30), they withdrew claim to the above-mentioned lots 15, 15C, 17A, 17C, and 17E of this order; and whereas the said 4th, 5th, and 6th claimants entered into an agreement in writing dated the 26th day of October, 1920; whereby in consideration of their being declared along with Punchappu Vedaralage Ukku Menika, the purchasers of 4 acres more or less of lot 3 of the notice and of the block survey preliminary plan 1,788, now shown as lot 3M on the same plan, upon payment of a sum of Rupees Sixty only (Rs. 60), they withdrew claim to the above-mentioned lots 3, 3D, 3E, 3F, 3K, 15, 15C, 17A, 17C, and 17E of this order; and whereas the said 7th claimant entered into an agreement in writing dated the 26th day of October, 1920, whereby in consideration of being declared the purchaser of 1 acre more or less of lot 3 of the notice and of the block survey preliminary plan 1,788, now shown as lot 3J on the same plan, upon payment of a sum of Rupees Fifteen only (Rs. 15), he withdrew claim to the above-mentioned lots 3, 3D, 3E, 3F, 3K, 15, 15C, 17A, 17C, and 17E of this order; and whereas the said 8th and 9th claimants entered into two agreements in writing dated the 26th day of October, 1920, and the 3rd and 9th days of November, 1920, respectively, whereby in consideration of their being declared the purchasers of 2 acres more or less of lot 3 of the notice and of the block survey preliminary plan 1,788, now shown as lot 3N on the same plan, upon payment of a sum of Rupees Thirty only (Rs. 30), they withdrew claim to the above-mentioned lots 3, 3D, 3E, 3F, 3K, 15, 15C, 17A, 17C, and 17E of this order; and whereas the said 10th and 11th claimants entered into an agreement in writing dated the 26th day of October, 1920, whereby in consideration of being declared the purchasers of 2 acres more or less of lot 17 of the notice and of the block survey preliminary plan 1,788, now shown as lot 17B on the same plan, upon payment of a sum of Rupees Thirty only (Rs. 30), they withdrew claim to the above-mentioned lots 3, 3D, 3E, 3F, 3K, 4, 17A, 17C, and 17E of this order; and whereas the said 12th claimant entered into an agreement in writing dated the 26th day of October, 1920, whereby in consideration of being declared the purchaser of 1 acre more or less of lot 3 of the notice and of the block survey preliminary plan 1,788, now shown as lot 3I on the same plan, upon payment of a sum of Rupees Fifteen only (Rs. 15), he withdrew claim to the above-mentioned lots 3, 3D, 3E, 3F, 3K, and 4 of this order; and whereas the said 13th claimant entered into an agreement in writing dated the 2nd and 9th days of November, 1920, whereby in consideration of being declared the purchaser of 3 acres more or less of lot 3 of the notice and of the block survey preliminary plan 1,788, now shown as lot 3C on the same plan, upon payment of a sum of Rupees Forty five only (Rs. 45), she withdrew claim to the above-mentioned lots 3, 3D, 3E, 3F, 3K, and 4 of this order; and whereas the said 14th claimant entered into an agreement in writing dated the 26th day of October, 1920, whereby in consideration of being declared the purchaser of 2 acres more or less of lot 3 of the notice and of the block survey preliminary plan 1,788, now shown as lot 3L on the same plan, upon payment of a sum of Rupees Thirty only (Rs. 30), he withdrew claim to the above-mentioned lots 3, 3D, 3E, 3F, 3K, and 4 of this order; and whereas the said 15th and 16th claimants entered into an agreement in writing dated the 26th day of October, 1920, whereby in consideration of their being declared the purchasers of 2 acres more or less of lot 4 of the notice and of the block survey preliminary plan 1,788, now shown as lot 4B on the same plan, upon payment of a sum of Rupees Thirty only (Rs. 30), they withdrew claim to the above-mentioned lots 3, 3D, 3E, 3F, 3K, 4, 15, 15C, 17A, 17C, and 17E of this order; and whereas the said 17th claimant entered into an agreement in writing dated the 26th day of October, 1920, whereby in consideration of being declared the purchaser of 1 acre more or less of lot 4 of the notice and of the block survey preliminary plan 1,788, now shown as lot 4C on the same plan, upon payment of a sum of Rupees Fifteen only (Rs. 15), she withdrew claim to the above-mentioned lots 3, 3D, 3E, 3F, 3K, 4, 15, 15C, 17A, 17C, and 17E of this order; and whereas the said 18th claimant entered into an agreement in writing dated the 26th day of October, 1920, whereby in consideration of being declared the purchaser of (a) $\frac{1}{2}$ acre more or less of lot 25 of the notice and of the block survey preliminary plan 1,788, now shown as lot 25A on the same plan, and (b) 4 acres more or less of lot 17 of the notice and of the block survey preliminary plan 1,788, now shown as lot 17 on the same plan, upon payment of a sum of Rupees Ninety-five only (Rs. 95), he withdrew claim to the above-mentioned lots 9, 15, 15C, 17A, 17C, and 17E of this order; and whereas the said 19th claimant entered into an agreement in writing dated the 28th day of October, 1920, whereby in consideration of being declared the purchaser of 6 acres more or less of lots 15 and 18 of the notice and of the block survey preliminary plan 1,788, now shown as lots 15B and 18A on the same plan, upon payment of a sum of Rupees One Hundred and Twenty only (Rs. 120), he withdrew

claim to the above-mentioned lots 3, 3D, 3E, 3F, 3K, 4, 15, 15C, 17A, 17C, 17E, and 18 of this order; and whereas the said 20th claimant entered into an agreement in writing dated the 29th day of November, 1920, whereby in consideration of being declared the purchaser of lot 13 of the notice and of the block survey preliminary plan 1,788, upon payment of a sum of Rupees One Hundred and Fourteen only (Rs. 114), he withdrew claim to the above-mentioned lots 12, 14, 17A, 17C, and 17E of this order; and whereas the said 21st claimant withdrew her claim to the above-mentioned lots 3, 3D, 3E, 3F, 3K, 4, 15, 15C, 17A, 17C, and 17E of this order; I, Maxwell MacLagan Wedderburn, Special Officer appointed under section 28 of the said Ordinances, under and by virtue of the powers vested in me in that behalf by section 4 of the said Ordinances, do hereby on this 14th day of October, 1921, order and declare, under section 4, sub-section (1), of the said Ordinances, that the said lands, as more fully described herein below, are the property of the Crown.

Description of the Lands referred to.

The following lots situated in the village of Ihala Mandalana, in the Kumara Pallam pattu korale of the Demala hatpattu of the Puttalam District, in the North-Western Province, as described in the annexed diagrams:—

I.—Block survey preliminary plan 1,788.

Lot.	Name of Land.	Extent, A. R. P.	Lot.	Name of Land.	Extent, A. R. P.
3	Patharakadawalahenyaya, Tanayane-hena, Parawelagawahena	53 0 9	3F	Parewelagawahena (reservation for road)	0 0 35
3D	Do.	5 2 30	3K	Patharakadawalahenyaya (do.)	0 3 14
3E	Parewelagawahena (reservation for tank and bund)	0 0 20	4	Siyambalagahahena	3 0 12
			63 0 0		

and bounded as follows: on the north by part of Sengal-oya (stream), (the village limit of Pahalakolaeliya); on the east by the village limit of Puliyanikulama; on the south by reservation (reservation for minor road) to be declared the property of the Crown under the Waste Lands Ordinances, Patharakadawalahenyaya sold to Heratmudiyansele Herathamy, ex Korala, under the Waste Lands Ordinances, Patharakadawalahenyaya sold to Heratmudiyansele Appuhamy under the Waste Lands Ordinances, Patharakadawalahenyaya sold to Wijesinhmudiyansele Jeewatappuhamy under the Waste Lands Ordinances, Patharakadawalahenyaya sold to Senanayaka Adikaramudiyansele Dingirimenika and another under the Waste Lands Ordinances, Patharakadawalahenyaya sold to Wijesinhmudiyansele Jeewat Appuhamy under the Waste Lands Ordinances, Patharakadawalahenyaya sold to Senanayaka Bandi Etana and others under the Waste Lands Ordinances, reservation (reservation for minor road) to be declared the property of the Crown under the Waste Lands Ordinances, Minipitiya (cemetery) (private), Siyambalagahahena sold to Kandegedera Mudiyansele Yahapathamy and another under the Waste Lands Ordinances, Siyambalagahahena sold to Heratmudiyansele Anohamy under the Waste Lands Ordinances, reservation (reservation for minor road) to be declared the property of the Crown under the Waste Lands Ordinances; on the west by part of compass para from Bangadeniya to Kattakaduwa (the boundary limit of the Chilaw District), Parewela (reservation for road) (private), Parewela (private), Parewelagawahena sold to Emily Elizabeth Panditasekera under the Waste Lands Ordinances, Parewelawewa (abandoned tank and bund) to be declared the property of the Crown under the Waste Lands Ordinances, Parewelawewa (abandoned tank and bund) to be declared the property of the Crown under the Waste Lands Ordinances, Parewelagawahena sold to Emily Elizabeth Panditasekera under the Waste Lands Ordinances, Parewela (private), Parewela (reservation for road) (private), part of compass para from Bangadeniya to Kattakaduwa (the boundary of the Chilaw District).

[For Diagram see page 272.]

II.—Block survey preliminary plan 1,788.

Lot.	Name of Land.	Extent, A. R. P.
9	Paluwatta	0 0 23
12	Reservation (reservation for road)	0 2 17
17A	Paluwatugodehenyaya (Exclusive of the footpath passing through the land.)	1 0 15
		I. 3 15

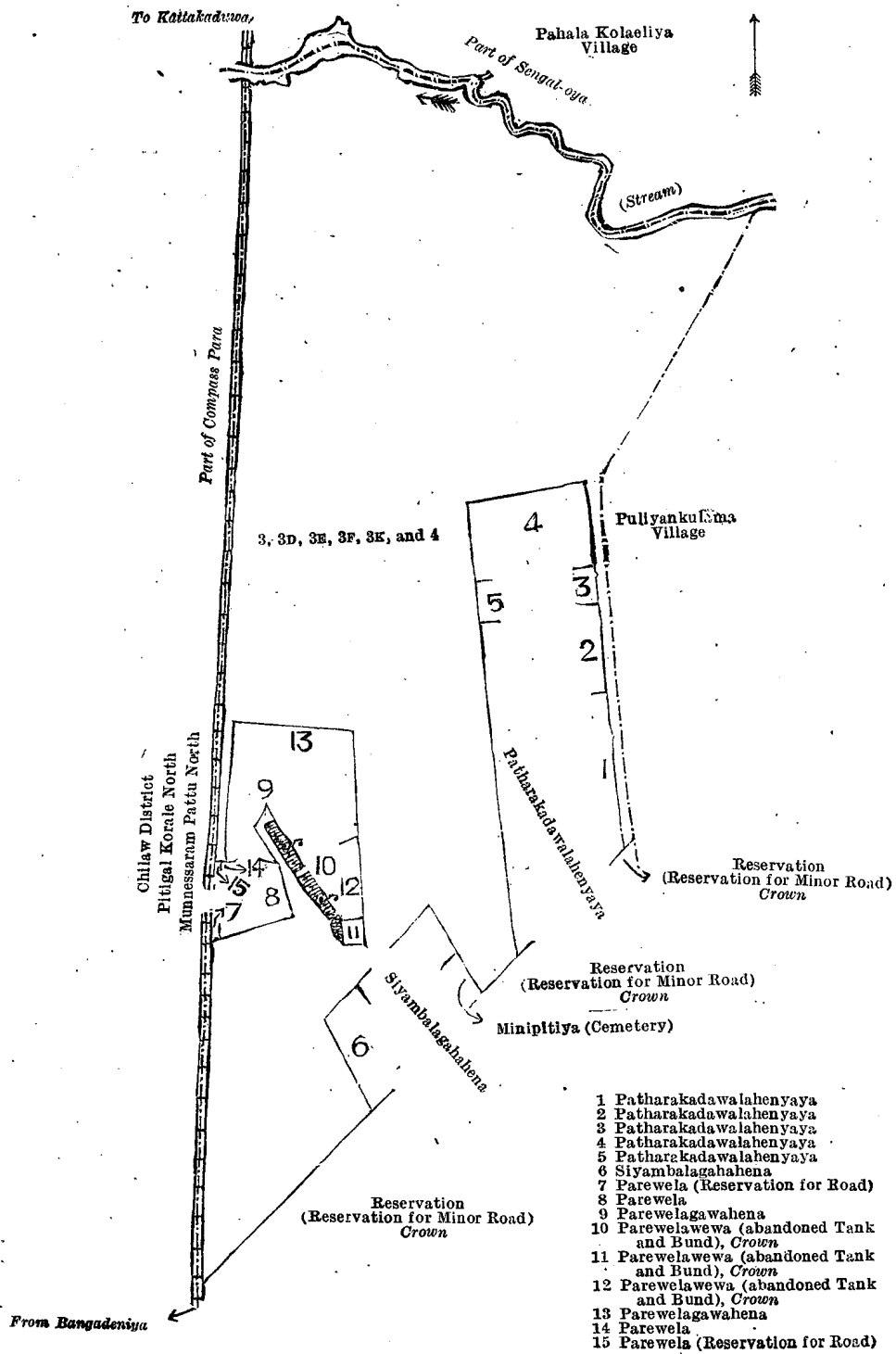
and bounded as follows: on the north by the minor road from Bangadeniya to Anamaduwa, the village limit of Puliyanikulama; on the east by the village limit of Puliyanikulama, Walpothukelehena sold to Charles Martinus Peter de Soysa under the Waste Lands Ordinances; on the south by footpath to be declared the property of the Crown under the Waste Lands Ordinances, Paluwatugodahenyaya to be declared the property of the Crown under the Waste Lands Ordinances, Paluwatugodahenyaya sold to Senanayaka Adikara Mudiyansele Punchirala, Vel-Vidane, and another under the Waste Lands Ordinances, Palliyawatta sold by Crown (T. P. 335,690), Palliyawatta sold by the Crown (T. P. 335,690), Palliyawatta sold by the Crown (T. P. 335,690), Wewalagahena (reservation for tank) to be declared the property of the Crown under the Waste Lands Ordinances; on the west by the boundary of the Chilaw District, the minor road from Bangadeniya to Anamaduwa.

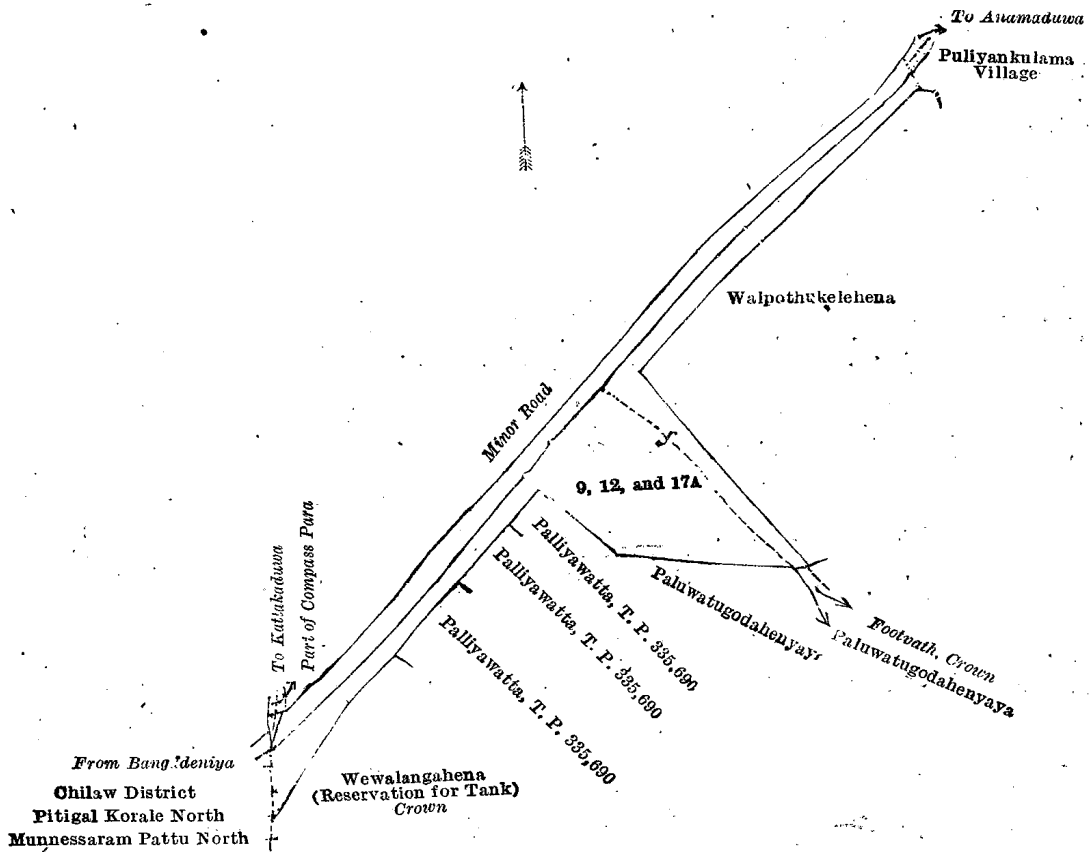
[For Diagram see page 273.]

III.—Block survey preliminary plan 1,788.

Lot.	Name of Land.	Extent, A. R. P.	Lot.	Name of Land.	Extent, A. R. P.
14	Welpothukele	22 0 38	17E	Paluwatugodehenyaya	3 3 15
15	Paluwatugodahena	8 0 18	18	Paluwatugodehena	4 2 19
15c	Do. (reservation for footpath)	0 0 27			
17c	Paluwatugodehenyaya (do.)	0 1 7			39 1 4
(Exclusive of the footpath passing through the land.)					

and bounded as follows: on the north by Paluwatugodehenyaya to be declared the property of the Crown under the Waste Lands Ordinances, footpath to be declared the property of the Crown under the Waste Lands Ordinances, Walpothukelehena sold to Siriwardena Mudiyansele Kiri Banda and another under the Waste Lands Ordinances, Walpothukelehena sold to Charles Martinus Peter de Soysa under the Waste Lands Ordinances, the village limit of Puliyanikulama; on the east by the village limit of Puliyanikulama; on the south by the village limit of Minikukula, Moragahahena to be declared the property of the Crown under the Waste Lands Ordinances, T. P. 231,659, Paluwatugodahena sold to Vengadasalam Sinnatamby under the Waste Lands Ordinances, an ela to be declared the property of the Crown under the Waste Lands Ordinances, footpath to be declared the property of the Crown under the Waste Lands Ordinances, Paluwatugodehena sold to Vengadasalam Sinnatamby under the Waste Lands Ordinances, Mandalana-ebba or Mandalanawewa (tank and bund) to be declared the property of the Crown under the Waste Lands Ordinances; on the west by



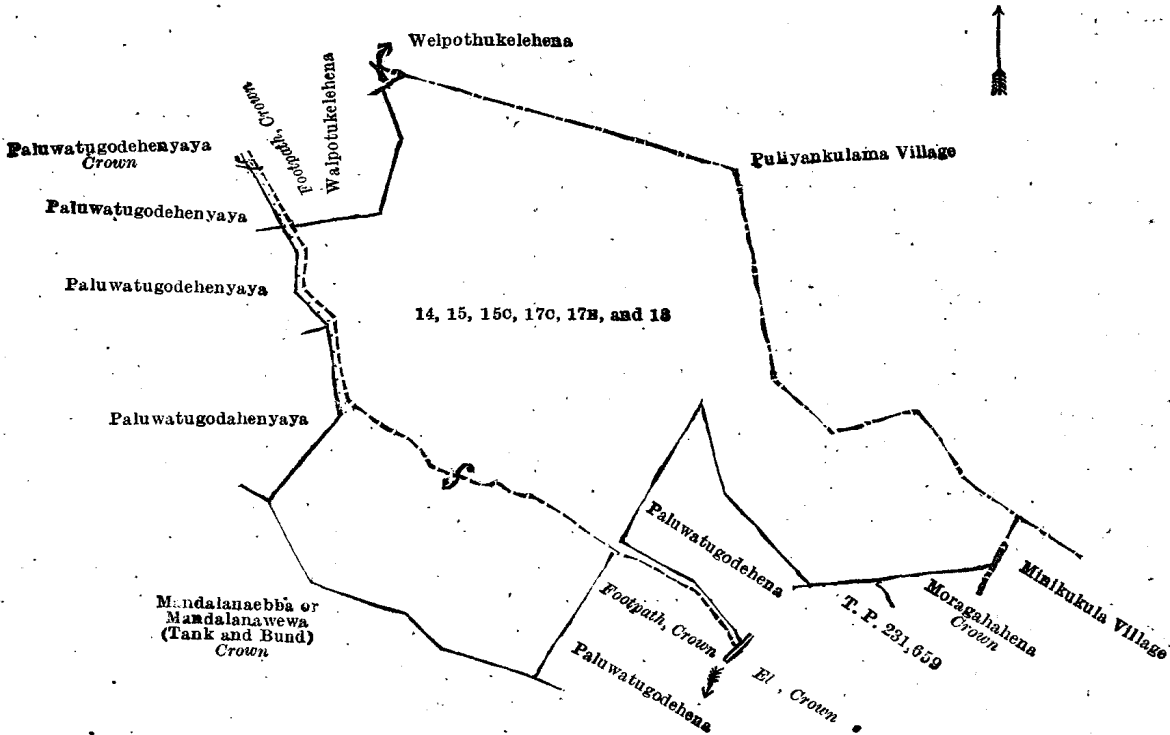


Surveyor-General's Office,
Colombo, July 26, 1921.

Scale of 4 Chains to an Inch.

G. K. THORNHILL,
for Surveyor-General.

Paluwatugodahenyaya sold to Swiseshamatta Manuel under the Waste Lands Ordinances, Paluwatugodahenyaya sold to Jayamanna Arachchillage Bernando Appuhamy under the Waste Lands Ordinances, Paluwatugodahenyaya sold to Senanayaka Adikaramudiyanselage Punchirala, Vel-Vidane, and another under the Waste Lands Ordinances, Paluwatugodahenyaya to be declared the property of the Crown under the Waste Lands Ordinances.



Surveyor-General's Office,
Colombo, July 26, 1921.

Scale of 8 Chains to an Inch.

G. K. THORNHILL,
for Surveyor-General.

October 14, 1921.

M. M. WEDDERBURN,
Special Officer.

Kegalla S. O. No. 370.

Order under Section 2 of "The Waste Lands Ordinances of 1897, 1899, 1900, and 1903," declaring Lands to be Crown Property.

In the matter of the lands commonly called or known as Wewelivuremukalana, part of Moragaha-ela, &c., situate in the village of Dunugama, in the Galboda pattu of the Galboda korale of the Kegalla District, in the Province of Sabaragamuwa, and of "The Waste Lands Ordinances of 1897, 1899, 1900, and 1903."

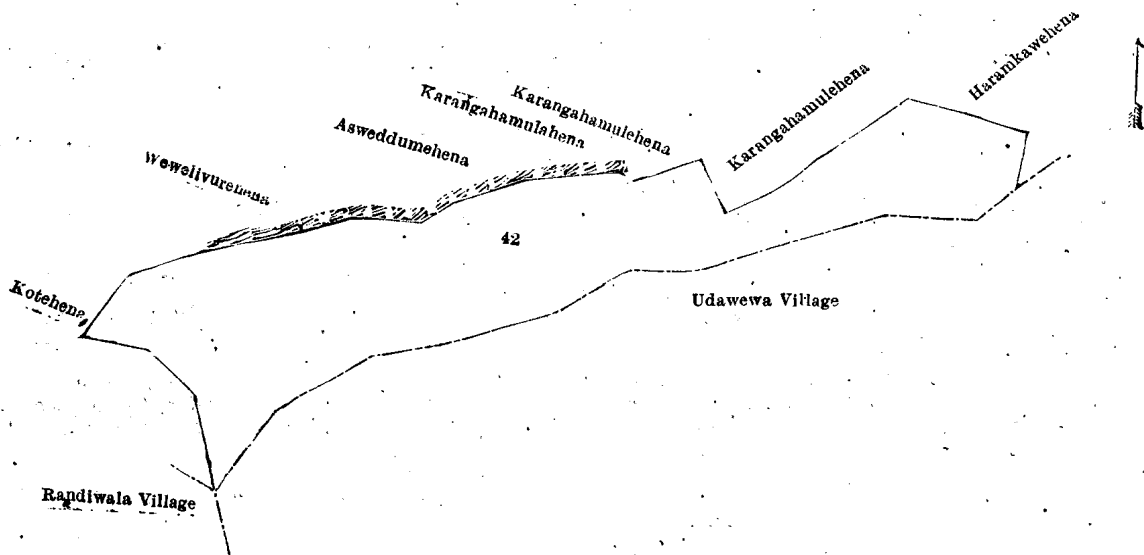
THE notice required by section 1 of "The Waste Lands Ordinances of 1897, 1899, 1900, and 1903," having been duly published in manner prescribed by that section in respect of the above-named lands (*vide* Notice No. 7,518), and no claim having been made to the said lands or to any interest therein within the period of three months from the date specified in the said notice, I, Frederick Lewis, Special Officer appointed under section 28 of the said Ordinances, under and by virtue of the powers vested in me in that behalf by section 2 of the said Ordinances, do hereby on this 2nd day of December, 1921, order and declare that the said lands, as more fully described herein below, situate in the village of Dunugama, in the Galboda pattu of the Galboda korale of the Kegalla District, in the Province of Sabaragamuwa, and shown as lots 42, 45, 46, 50, 51, 52, 53, 54, 55, 56, 47, 48, 49, 17, 18, 18½, 20, and 21 in block survey preliminary plan 180 and in the annexed diagrams, and containing in extent 36 acres 1 rood and 24 perches, are the property of the Crown.

Description of the Lands referred to.

The following lots situated in the village of Dunugama, in the Galboda pattu of the Galboda korale of the Kegalla District, in the Province of Sabaragamuwa, as described in the annexed diagrams:—

Lot.	Name of Land.	I.—Block survey preliminary plan 180.	Extent, A. R. P.
42	Wewelivuremukalana		4 2 30

and bounded as follows: on the north by Wewelivurehena (private), Asweddumehena (private), Karangahamulahena (private), Karangahamulehena (private), Karangahamulahena (private), Haramkawehena (private); on the east by Haramkawehena (private); the village limit of Udawewa; on the south by the village limit of Udawewa; on the west by the village limit of Randiwala, Kotehena claimed by A. M. Mudiyanse, Gan-Arachchi.



Surveyor-General's Office,
Colombo, February 20, 1920.

Scale of 4 Chains to an Inch.

F. J. SALMON,
for Acting Surveyor-General.

II.—Block survey preliminary plan 180.

Lot.	Name of Land.	Extent, A. R. P.	Lot.	Name of Land.	Extent, A. R. P.
45	Part of Moragaha-ela, Karandagolle-ela, part of Rila-ela, part of Galkadulle-ela (streams)	4 3 16	54	Mala-dola (stream)	0 0 26
46	Part of Mala-ela (stream)	0 1 12	55	Water-course (stream)	0 0 9
50	Mala-ela (do.)	0 0 6	47	Part of Mala-ela (do.)	0 0 8
51	Do. (do.)	0 0 3	48	Gansabhawa road	0 0 16
52	Part of Mala-ela (do.)	0 0 7	49	Footpath	0 0 6
53	Mala-dola (do.)	0 0 12	49	Footpath and Mala-ela	0 0 6
					5 3 7

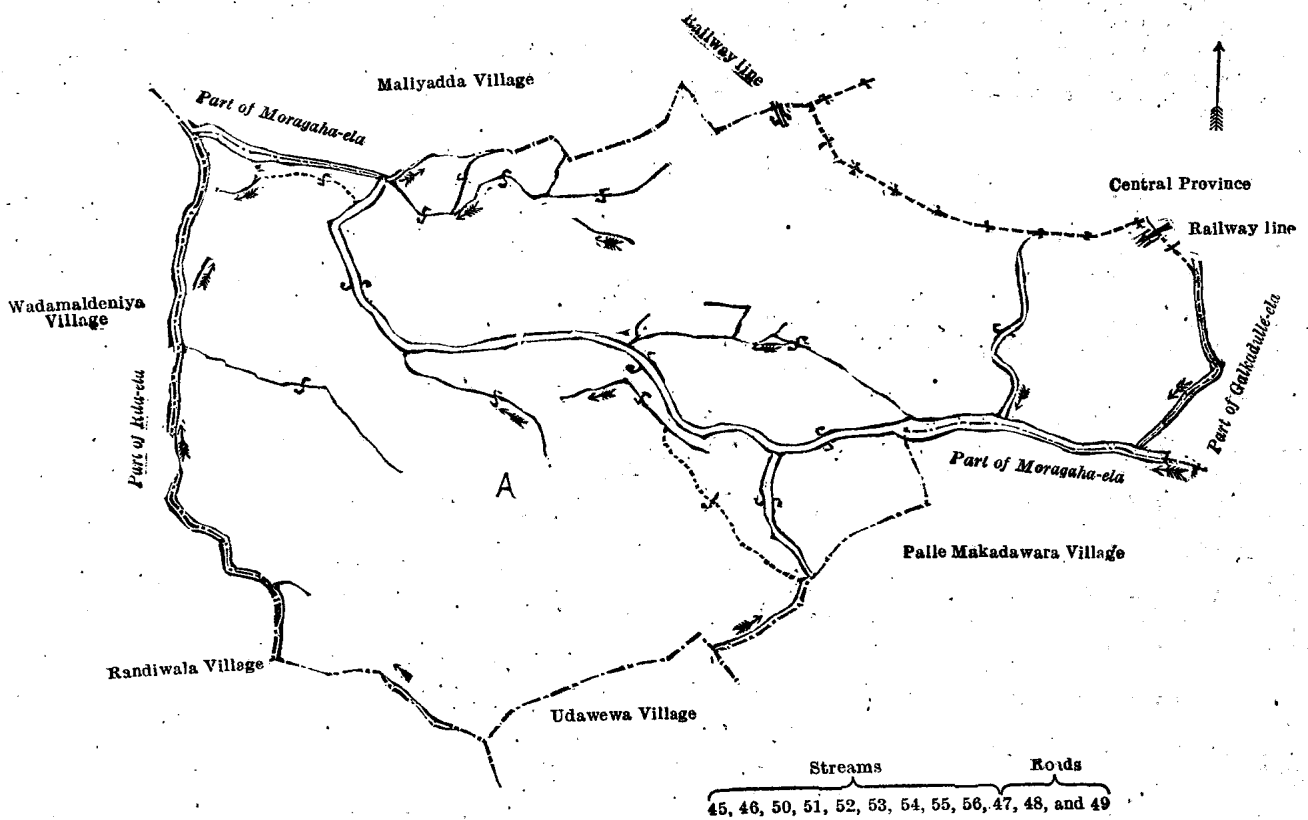
and bounded as follows: on the north by part of Moragaha-ela (the village limit of Maliyadda); the village limit of Maliyadda, the boundary of the Central Province; on the east by the boundary of the Central Province, part of Galkadulle-ela (the boundary of the Central Province), part of Moragaha-ela (the village limit of Pallemakadawara), the village limit of Pallemakadawara; on the south by the village limits of Udawewa and Randiwala; on the west by part of Rila-ela (the village limit of Wadamaldeniya).

NOTE.—The following lots lying within the above-mentioned boundaries are excluded from this part of the order, and no part of their aggregate acreage of 285 acres 2 roods and 15 perches is included in the acreage of 5 acres 3 roods and 7 perches given above:—

Block survey preliminary plan 180.

Lot.	Name of Land.	Extent, A. R. P.	Lot.	Name of Land.	Extent, A. R. P.
A 1	Helpolakumbura and Ranhotiyakumbura	2 3 22	A 10	Amukotuwehena	0 1 22
A 2	Pansalawatta, Alankarayalagewatta, and Helpolawatta	7 1 20	A 11	Amukotuwehena alias Egodawatta, Gangodewatta	1 0 4
A 3	Kalukohomullewatta	0 3 30	A 12	Walpolewatta, Egodawatta	2 0 5
A 4	Gederawatta	0 3 11	A 13	Udahawatta	0 1 22
A 5	Arambewatta	0 3 10	A 14	Walponehena alias Galhatarayahena	2 2 16
A 6	Alankaragederawatta, Wattedegerawatta	2 1 0	A 15	Walpolayahena, Galandahena, Gal-kotuwehena, Ganehena, Getambehenyaya	32 2 1
A 7	Palankotuwehena and Pansalawatta	2 0 5	A 16	Perelhena, Galandahena (railway reserve)	1 2 8
A 8	Palekumburawatta	1 1 37			
A 9	Do.	0 3 31			

Lot.	Name of Land.	Extent, A. R. P.	Lot.	Name of Land.	Extent, A. R. P.
A 17	Motanepatana (railway reserve)	1 2 12	A 33	Kosgollewatta	0 2 9
A 17A	Do. (part of T.P. 191,508) (railway reserve)	0 0 32	A 34	Do. <i>alias</i> Punchagewatta, Rukunatennewatta	1 2 9
A 18	Motanewatta <i>alias</i> Good View estate (railway reserve)	6 3 16	A 35	Iriyagollekumbura	0 3 21
A 18½	Railway line	1 0 26	A 36	Gonamadittedeniyekumbura, Kurumanedeniyakumbura	1 1 10
A 19	Motanewatta <i>alias</i> Good View estate	21 1 20	A 37	Tengodawatta	0 0 29
A 20	Maussagollemukalana, Barandara- mukalana (railway reserve)	2 3 24	A 38	Udakumburewatta	1 1 4
A 21	Do.	13 1 29	A 39	Ihalagederakumburepillewa	0 0 14
A 22	Pinchagewatta	0 1 4	A 40	Asweddumehena and Dombehena- watta	3 0 17
A 23	Egodahawatta	1 0 1	A 41	Dunugankanda, Asweddumehena, Bogahamulahena, Kongaha- mulahena, Totillahena, Udakum- burehena, Kalukohomullewatta, Galabodahena, Udakumbure- hena <i>alias</i> Kalukohomullehena, Dangahamulahena, Berakaraya- lagehena, Udahawatta, Kosgolle- watta, Rankittawehena, Kapu- kotuwehena, Bogahamulahena, Tengodawatta, Minunhena, Ruku- natennewatta, Hapugahamula- hena, Ambagahamulahena, Uda- kumburehena, Gonamadittepillewa, Kukurumanehena, Dalugalehena, Kettennehena, Kotahena, Aswed- dumehena, Wewelivurehena, Karangahamulahena, Imbulagawa- hena, Wewelivurehena, Uda- kumburehena, Karangahamula- hena, Harankawehena, Goda- paddekumburehena, Gotaluwe- kumburepillewa, Marakkayakana- tiyepillewa, Minunhena, Totille- hena, Manawehena, Totillehena, Rankittawehena, Totillehena, Gamimehena <i>alias</i> Pussehena	90 1 36
A 24	Gurunnehegewatta, Ganehena	1 0 33	A 42	Wewelivuremukalana	4 2 30
A 25	Ambagahatennewatta	2 1 14	A 43	Hunugalahenewatta	0 0 16
A 26	Do.	0 0 39	A 44	Do.	9 1 28
A 27	Alahakondeniyapillewa	0 1 22			
A 28	Dunugamwelyaya, Egodawelyaya, Hunugaldoruwa, Edandamula- aswedduma, Rankettawakumbura, Maligawekumbura, Narangasella, Muttettuwekumbura, Divelkum- bura, Udakumbura, Walapilekum- bura, Dewelakumbura, Godabadde- kumbura, Radakumbura, Kana- tiketiya, Walamuttettuwakum- bura, Ahakadadeniyakumbura, Alahakondeniya, Ambagahatenna, Havenpela, Dombemuttettuwa, Pahalayakkulla, Ihalayakkulla, Weliyaddedeniya, Palleha-aswed- duma, Gokatuwekumbura, Marak- keyakumbura, Asweddumekum- bura, Mahagalamullekumbura, Urukurekumbura, Atugodaya- kanatekumbura, Matalayekanate- kumbura	46 0 6			
A 29	Yakkullewatta, Welegederawatta, Galkandewatta, Udagedarawatta, Pallehagederawatta, Hitinawatta, Ihalagederawatta	9 0 18			
A 30	Galkandewatta, Minunhenewatta	1 2 5			
A 31	Udahawatta	0 1 2			
A 32	Udakumbura	2 1 5			
					285 2 15



Surveyor-General's Office,
Colombo, February 20, 1920.

Scale of 16 Chains to an Inch.

F. J. SALMON,
for Acting Surveyor-General.

III.—Block survey preliminary plan 180.

Lot.	Name of Land.	Extent, A. R. P.
17 ..	Motanepatana (railway reservation) ..	1 2 12
18 ..	Motanewatta <i>alias</i> Good View estate (railway reservation) ..	6 3 16
18½ ..	Railway line ..	1 0 26
20 ..	Mausagollemukalana, Barandaramukalana (railway reservation) ..	2 3 24
21 ..	Mausagollemukalana, Barandaramukalana ..	13 1 29
(Exclusive of the Karandagolle-ela passing through the land.)		25 3 27

and bounded as follows : on the north by the village limit of Maliyadda, T. P. 191,508, the boundary of the Central Province ; on the east by the boundary of the Central Province, Motanewatta *alias* Good View estate claimed by C. A. Perera, Karandagolle-ela ; on the south by Perelhena (private), Asweddumehena (private) ; on the west by Pinchagewatta (private), Danaganagalagawahena (private), Minunhena (private), Galandehena (private), Perelhena, Galandehena (railway reservation) to be declared the property of the Crown under the Waste Lands Ordinances.

[For Diagram see page 277.]

Order under Section 4, Sub-section (1), of " The Waste Lands Ordinances of 1897, 1899, 1900, and 1903,"
 declaring Land to be Crown Property.

In the matter of the land commonly called or known as Hettigegalakanda, situate in the village of Weralugampola, in Gangaboda pattuwa of Siyane korale east, in the Colombo District of the Western Province, and of " The Waste Lands Ordinances of 1897, 1899, 1900, and 1903."

WHEREAS in pursuance of section 1 of the said Ordinances it was duly notified on the 1st day of April, 1921, that if no claim to the land commonly called or known as Hettigegalakanda, situate in the village of Weralugampola, in Gangaboda pattuwa of Siyane korale east, in the Colombo District of the Western Province, containing in extent 5 acres and 28 perches, and shown as lot 16 in preliminary plan 17,187, as described in the annexed diagram therefrom, was made to the Assistant Government Agent of the Colombo and Negombo Districts, within the period of three months from the date specified in such notice, such land would be declared the property of the Crown, and dealt with on account of the Crown (*vide* Notice No. 7,805) :

And whereas Ranasinha Arachchige Salaman Appuhamy and Wanniaratchchige Brampy Singho, both of Weralugampola made claim thereto, and whereas the said claimants have withdrawn their claims to the said land ; I, Hubert Ernest Newnham, Assistant Government Agent of the Colombo and Negombo Districts, under and by virtue of the powers vested in me in that behalf by section 4 of the said Ordinances, do hereby on this 22nd day of October, 1921, order and declare under section 4, sub-section (1), of the said Ordinances, that the said land, as more fully described herein below, is the property of the Crown.

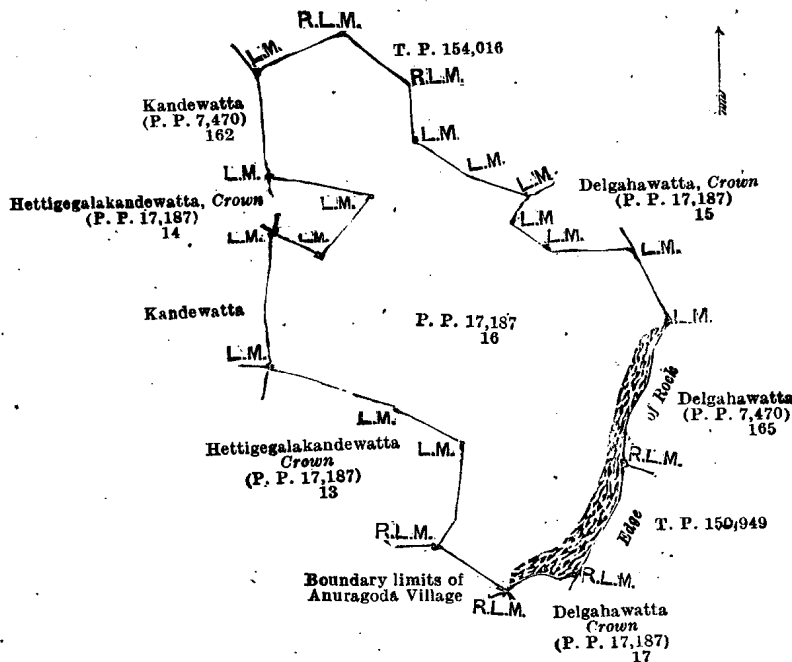
Description of the Land referred to.

The following lot situated in the village of Weralugampola, in Gangaboda pattuwa of Siyane korale east, in the Colombo District of the Western Province, as described in the annexed diagram :—

Preliminary plan 17,187.

Lot.	Name of Land.	Extent, A. R. P.
16 ..	Hettigegalakanda ..	5 0 28

and bounded as follows : on the north by land depicted in title plan 154,016 and Delgahawatta claimed by the Crown (P. P. 17,187/15) ; on the north-east by Delgahawatta claimed by G. Appuhami, W. Charles Appu, and others (P. P. 7,470/165) ; on the east by Delgahawatta claimed by G. Appuhami, W. Charles Appu, and others (P. P. 7,470/165) ; on the south-east by Delgahawatta claimed by the Crown (P. P. 17,187/17) ; on the south by boundary limits of Anuragoda village and Hettigegalakandewatta claimed by the Crown (P. P. 17,187/13) ; on the west by Kandewatta claimed by R. Saimanappu, Hettigegalakandawatta claimed by the Crown (P. P. 17,187/14) and Kandewatta claimed by Alwis Appu (P. P. 7,470/162) ; and on the north-west by land depicted in title plan 154,016.



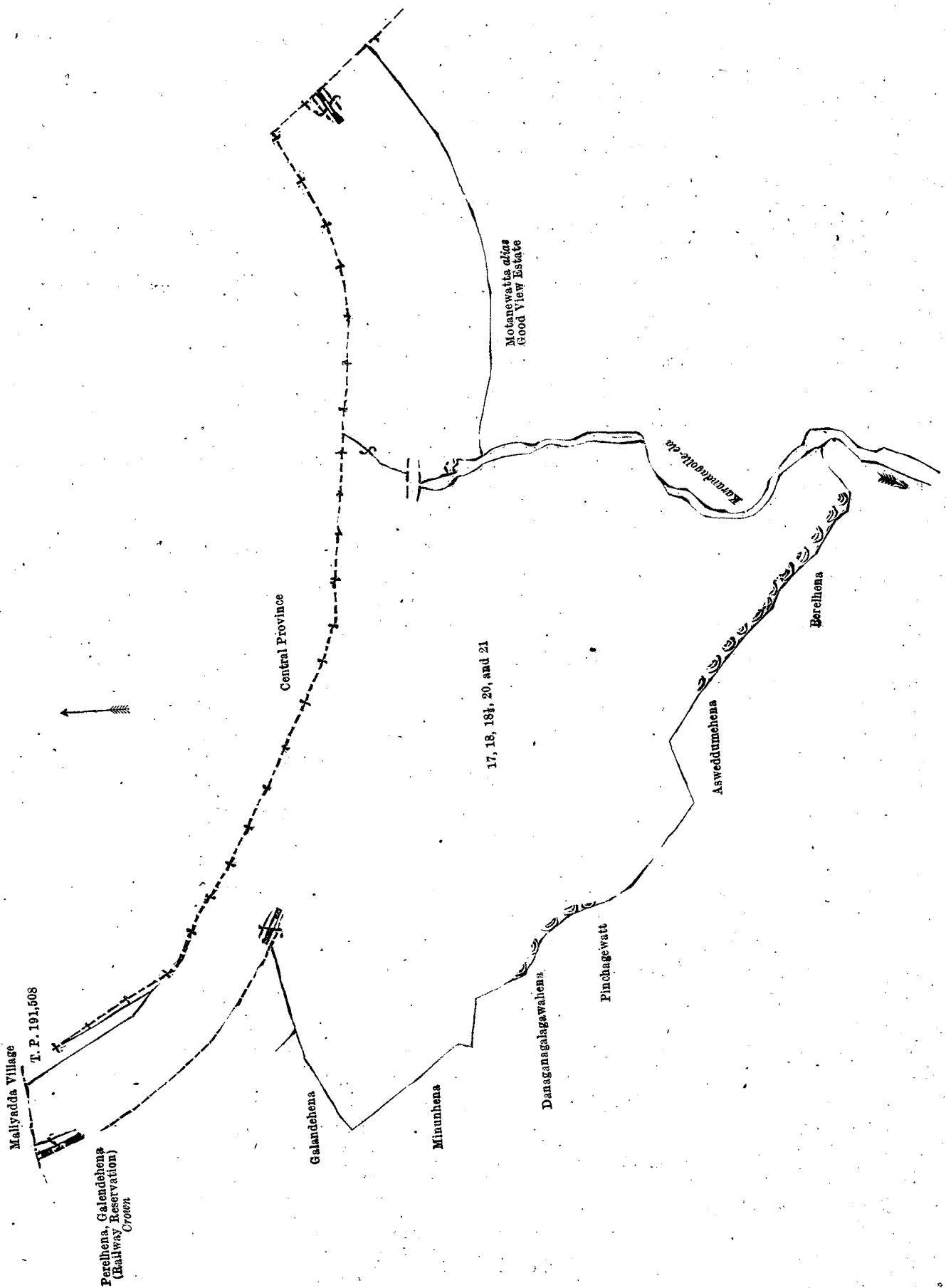
Surveyor-General's Office,
 Colombo, November 12, 1920.

Scale of 4 Chains to an Inch.

C. H. VINCE,
 for Surveyor-General.

October 22, 1921.

H. E. NEWNHAM,
 Assistant Government Agent.



Surveyor-General's Office,
Colombo, October 24, 1921.

Scale of 4 Chains to an Inch.

G. K. THORNHILL,
for Surveyor-General.

December 2, 1921.

FREDERICK LEWIS,
Special Officer.

**Order under Section 4, Sub-section (1), of "The Waste Lands Ordinances of 1897, 1899, 1900, and 1903,"
declaring Land to be Crown Property.**

In the matter of the land commonly called or known as Waulgallenehenewatta *alias* Bandarahrenawatta (reservation for main road), situate in the village of Lellopitiya, in the Udapattu of Nawadun korale of the Ratnapura District, in the Province of Sabaragamuwa, and of "The Waste Lands Ordinances of 1897, 1899, 1900, and 1903."

WHEREAS in pursuance of section 1 of the said Ordinances it was duly notified on the 2nd day of May, 1919, that if no claim to the land commonly called or known as Waulgallenehenewatta *alias* Bandarahrenawatta (reservation for main road), situate in the village of Lellopitiya, in the Udapattu of Nawadun korale, in the Ratnapura District, in the Province of Sabaragamuwa, containing in extent 1 rood and 30 perches, and shown as lot 4 in preliminary plan 2,748, as described in the annexed diagram, was made to the Government Agent of the Province of Sabaragamuwa, within the period of three months from the date specified in such notice, such land would be declared the property of the Crown, and dealt with on account of the Crown (*vide* Notice No. 7,205):

And whereas (1) P. B. Muttettuwagama, (2) Don Frederick Uluwita Karunaratna, and (3) J. B. de Silva, made claim thereto, and whereas the said claimants have withdrawn their claims to the said land, I, George Frederick Reginald Browning, Government Agent of the Province of Sabaragamuwa, under and by virtue of the powers vested in me in that behalf by section 4 of the said Ordinances, do hereby on this 15th day of March, 1921, order and declare, under section 4, sub-section (1), of the said Ordinances, that the said land, as more fully described herein below, is the property of the Crown:

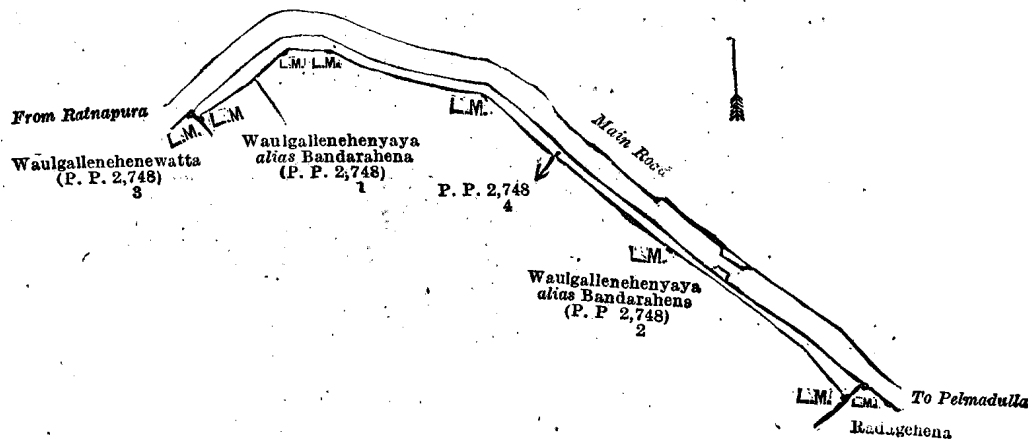
Description of the Land referred to.

The following lot situate in the village of Lellopitiya, in the Uda pattu of Nawadun korale, in the Ratnapura District of the Province of Sabaragamuwa, as described in the annexed diagram:—

Preliminary plan 2,748.

Lot.	Name of Land.	Extent, A. R. P.
4	Waulgallenehenewatta <i>alias</i> Bandarahrenawatta (reservation for main road)	0 1 30

and bounded as follows: on the north and east by main road from Ratnapura to Pelmadulla; on the south by Radagehena claimed by U. A. A. Tepanis Appuhamy, Waulgallenehenyaya *alias* Bandarahrena (P. P. 2,748/2), Waulgallenehenyaya *alias* Bandarahrena (P. P. 2,748/1), Waulgallenehenewatta (P. P. 2,748/3); west by Waulgallenehenewatta (P. P. 2,748/3), main road from Ratnapura to Pelmadulla.



Surveyor-General's Office,
Colombo, January 4, 1921.

Scale of 4 Chains to an Inch.

C. R. LUNDIE,
for Surveyor-General.

March 15, 1921.

G. F. R. BROWNING,
Government Agent.

Order under Section 4, Sub-section (1), of "The Waste Lands Ordinances of 1897, 1899, 1900, and 1903."

In the matter of the land commonly called or known as Waulgallenehenyaya *alias* Bandarahrena, situate in the village of Lellopitiya, in the Uda pattu of Nawadun korale of the Ratnapura District, in the Province of Sabaragamuwa, and of "The Waste Lands Ordinances of 1897, 1899, 1900, and 1903."

WHEREAS in pursuance of section 1 of the said Ordinances it was duly declared and notified on the 2nd day of May, 1919, that if no claim to the land commonly called or known as Waulgallenehenyaya *alias* Bandarahrena, situate in the village of Lellopitiya, in the Uda pattu of Nawadun korale of the Ratnapura District in the Province of Sabaragamuwa, containing in extent 16 acres 1 rood and 23 perches, and shown as lots 1 and 2 in preliminary plan 2,748 and in the annexed diagram, was made to the Government Agent of the Province of Sabaragamuwa, within the period of three months from the date specified in the said notice, such land would be declared the property of the Crown, and dealt with on account of the Crown (*vide* Notice No. 7,205):

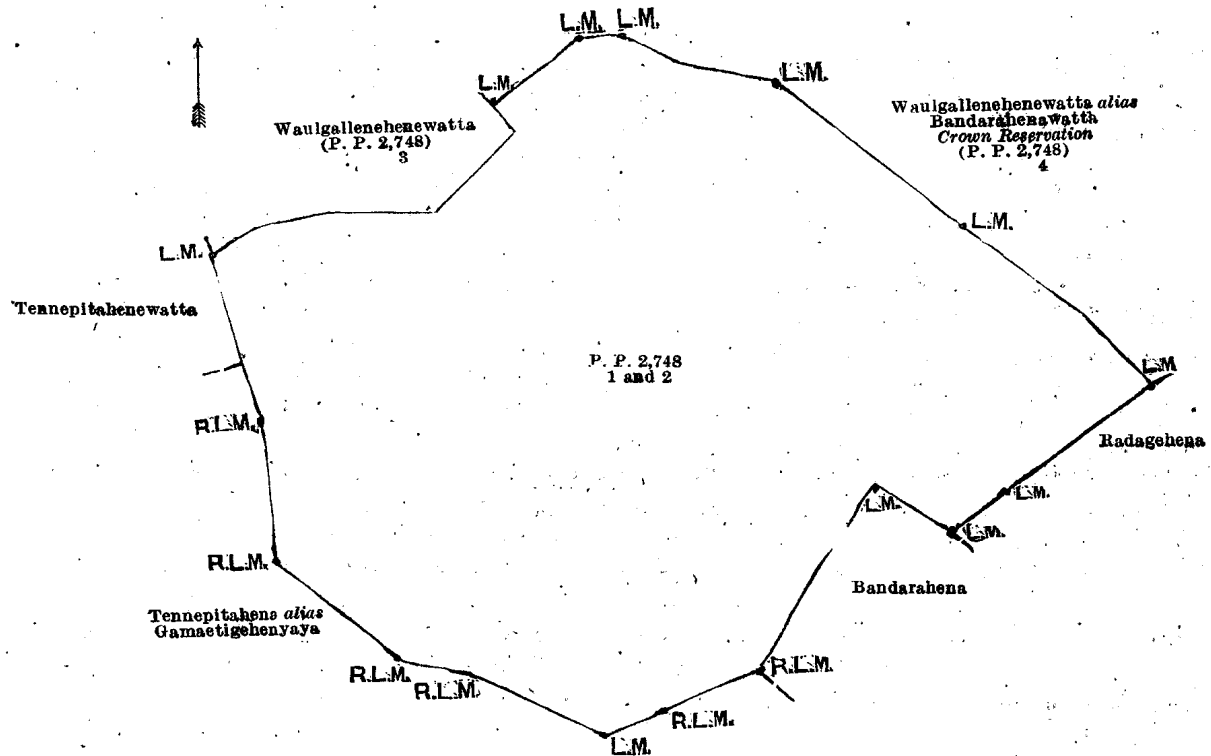
And whereas Don Frederick Uluwita Karunaratna made claim thereto, and Edward Bruce Alexander, Government Agent of the Province of Sabaragamuwa, made due inquiry into such claim, and whereas the said claimant and I, George Frederick Reginald Browning, Government Agent of the Province of Sabaragamuwa, with the consent of His Excellency the Governor, came to an agreement in writing dated the 20th day of April, 1920, concerning the said land, under section 4, sub-section (1), of the said Ordinances, whereby it was agreed that the said claimant should be declared the purchaser of the said land, upon payment on or before the 20th day of April, 1920, to the Government Agent of the Province of Sabaragamuwa, of a sum of Rupees Eight hundred and Nineteen and Cents Sixty-nine (Rs. 819.69) only, as the purchase amount of the said land, and whereas the said amount has been paid by the said claimant, he is hereby, in pursuance of the agreement aforementioned, declared to be the purchaser of the said land, as more fully described herein below.

Description of the Land referred to.

The following lots situate in the village of Lellopitiya, in the Uda pattu of Nawadun korale of the Ratnapura District, in the Province of Sabaragamuwa, as described in the annexed diagram:—

		Preliminary plan 2,748.		Extent, A. R. P.	
Lot.	Name of Land.				
1 ..	Waulgallenehenyaya <i>alias</i> Bandarahena	10	3 3
2 ..	Do.	5	2 20
				16	1 23

and bounded as follows: on the north by Waulgallenehenewatta claimed by D. F. U. Karunaratna and others (P.P. 2,748/3), Waulgallenehenewatta *alias* Bandarahenawatta, Crown reservation (P.P. 2,748/4); on the east by Waulgallenehenewatta *alias* Bandarahenawatta, Crown reservation (P.P. 2,748/4); on the south by Radagehena claimed by U. A. Tepanis Appuhamy, Bandarahena claimed by U. A. Tepanis Appuhamy, Tennepitahena *alias* Gamaetigehenyaya claimed by N. D. A. Perera Appuhamy and others; on the west by Tennepitahena *alias* Gamaetigehenyaya claimed by N. D. A. Perera Appuhamy and others, Tennepitahenewatta claimed by K. A. Telenis Appu.



Surveyor-General's Office,
Colombo, January 4, 1921.

Scale of 4 Chains to an Inch.

C. R. LUNDIE,
for Surveyor-General.

March 15, 1921.

G. F. R. BROWNING,
Government Agent.

LAND SALES IN THE CENTRAL PROVINCE.

No. 2,568, C. P.—The Government Agent, Central Province, will on Friday, May 12, 1922, at 1.30 P.M., at his office in Kandy Kachcheri, put up to auction, for sale or settlement, or will otherwise dispose of, the under-mentioned portions of Crown land, in accordance with the regulations of Government regarding land sales. Thirty-three allotments of land situated in the Udapalata and Uda Bulatgama divisions of the Kandy District of the Central Province.

Preliminary plan 6,914. Village—Palle Deltota of Kandukara Pahala korale in Udapalata division.

Lot.	Name of Land.	Name of Applicant.	Name of Claimant.	Description.	Extent,		Upset price per acre, Rs.	
					A.	R. P.		
1	Dunuweliyakele	Pina Dewaya of Niyangama and S. Baba Dewaya of Uda Deltota	Jungle contains timber	0	2 8	—*
2	Do.	Muniandy Ramanathan, K. P. of Vedahitte North-east Galaha	do.	0	3 1	—*

Lot.	Name of Land.	Name of Applicant.	Name of Claimant.	Description.	Extent.			Upset price per acre, Rs.
					A.	R.	P.	
3	Galkadullehena	..	S. Baba Dewaya of Uda Deltota	Contains tea about 15 years old	1	1	14	306
4	Do.	..	do.	Low jungle	0	0	34	—*
5	Do.	..	P. Dingiriya of Palle Deltota	Contains tea about 20 years old	0	0	21	306
6	Do.	..	S. Baba Dewaya of Uda Deltota	Contains tea about 15 years and a mud house	0.	3	37	306
7	Dunuweliyawatta	..	Muniyandy Ramanathan, K. P. of Vedahitte North-east Galaha	Contains tea about 15 years	1	1	23	306
8	Dunuweliyawatteaswed-duma	..	T. Appuwa of Palle Deltota	Paddy field	0	3	3	406
9	Dunuweliyawatta	..	Pina Dewaya of Niyangama and S. Baba Dewaya of Uda Deltota	Contains tea about 15 years old	2	3	7	306
10	Dunuweliyakele	..	Nilamba Estate Co.	Jungle	0	1	0	195
11	Dunuweliyawatteaswed-duma	..	M. Kira and M. Kirihatana of Palle Deltota	Paddy field	0	2	10	406
12	Dunuweliyawatta	..	T. Meniki of Palle Deltota	Contains tea about 15 years and a mud house	0	0	38	306
13	Do.	..	M. Kirihatani, M. Dingiri, M. Bindu, M. Siripala, all of Palle Deltota	Contains tea about 30 years and 2 mud houses	1	0	29	306
14	Dunuweliyawattehena..	..	do.	Low Jungle	1	1	9	75
15	Galkadullehena	..	S. Baba Dewaya of Uda Deltota	Jungle	0	0	12	75
16	Dunuweliyahena	..	Ragappan Kangany of Vedahitte estate, Galaha	Patana	0	1	3	75
17	Dunuweliyawatta	..	do.	Contains tea about 15 years	1	3	36	306
18	Do.	..	do.	do.	1	1	35	306
19	Dombagahawattegederahena	..	T. Pulinguwa and T. Guni, both of Palle Deltota	Patana	0	0	29	75
20	Do.	..	T. Pulinguwa, T. Guni, and D. Kira, all of Palle Deltota	Contains tea about 8 years	2	0	3	256
21	Pihimbiyagahamulahena	..	P. Kira and others of Palle Deltota	Contains tea about 15 years and a mud house	0	3	18	306
22	Maussawehena	..	P. Unga Dewaya and P. Siriweddiya, both of Palle Deltota	do.	2	3	27	256
23	Maussawettennehena	..	T. Pulinguwa of Palle Deltota	do.	6	2	29	256
24	Do.	..	do.	Patana	0	1	0	75
25	Maussawehena	..	M. Ramanathan, K. P., and Mohamet Khan of Galaha	Contains tea about 15 years and a mud house	5	2	1	256
26	Do.	..	Mohamet Khan of Galaha	Contains tea about 10 years	2	0	3	256
27	Do.	..	N. Kira of Palle Deltota and Mohamet Khan of Galaha	Patana	3	1	37	75
28	Do.	..	do.	Contains tea about 6 months old	1	3	23	106
29	Maussawehena alias Galabodaheña	..	M. Dingiri and others of Palle Deltota, Mohamet Khan of Galaha	Patana	2	2	11	75

Preliminary plan 6,778. Village—Yatiganhulaha in Ambagamuwa korale of Uda Bulatgama division.

4	Gasnagaladeniyewatta	Talattanige Sidd-appu	Crown	Tea	0	3	16	206†
---	----------------------	-----------------------	-------	-----	---	---	----	------

Preliminary plan 6,103. Village—Warakawa in Pasbage korale of Uda Bulatgama division.

327	Rannaya Periya	S. M. Jusapullay	Crown	Patana	1	0	31	75
328	Do.	..	do.	do.	0	1	8	—*
329	Do.	..	do.	do.	0	2	0	75

* To be reserved.

† Re-advertised.

Further particulars regarding these lands may be obtained from the Government Agent, Central Province, and their plans from the Surveyor-General.

Colonial Secretary's Office,
Colombo, March 3, 1922.

GRAEME THOMSON,
Colonial Secretary.

LAND SALES IN THE SOUTHERN PROVINCE.

No. 3,881, S. P.—The Government Agent, Southern Province, will on Tuesday, May 2, 1922, at 1 P.M., at his office in Galle Kachcheri, put up to auction, for sale or settlement, or will otherwise dispose of, the under-mentioned portions of Crown land, in accordance with the regulations of Government regarding land sales. Four allotments of land situated in the Talpe pattu division of the Galle District of the Southern Province.

Lot.	Name of Land.	Name of Applicant.	Description.	Extent.			Upset price per acre, Rs.
				A.	R.	P.	
Preliminary plan 11,626. Village—Malalgodapitiya North.							
4	Hattotuwegewattegoda Ihalakele	K. H. Don Salman of Digoda and K. H. Carolis of Malalgodapitiya	Jungle	3	3	6	50
Preliminary plan 11,812. Village—Dorape.							
1	Rangodakanda	—	Scrub jungle (not for sale)	0	2	2	—*
2	Annasiwatta-adderaowita	—	Native garden (not for sale)	0	0	22	—*
3	Annasiwatta-adderawatta	—	Coconut garden (not for sale)	0	1	17	—*
4	Annasiwatta	—	Native garden (not for sale)	0	0	14	—*
5	Rangodakanda	—	Open land (not for sale)	0	0	14	—*
6	Do.	—	Scrub jungle (not for sale)	0	0	19	—*
7	Rangodakanda <i>alias</i> Induradeniyagoda	W. W. Wickremasinha	High jungle and scrub	2	3	32	57·50
8	Batalawattedeniya-bedda <i>alias</i> Rangodakandadeniya <i>alias</i> Indurudeniya	L. A. Ernolis de Silva	do.	2	3	36	70
9	Rangodakanda	W. W. Wickremasinha	do.	5	0	10	57·50

* Reservation.

Further information regarding these lands can be obtained from the Government Agent, Southern Province, and their plans from the Surveyor-General.

Colonial Secretary's Office,
Colombo, March 3, 1922.

GRAEME THOMSON,
Colonial Secretary.

No. 3,882, S. P.—The Assistant Government Agent, Hambantota, will on Monday, April 24, 1922, at 1 P.M., at his office in Hambantota Kachcheri, put up to auction, for sale or settlement, or will otherwise dispose of, the under-mentioned portion of Crown land, in accordance with the regulations of Government regarding land sales. An allotment of land situated in the Magam pattu division of the Hambantota District of the Southern Province.

Lot.	Name of Land.	Name of Applicant.	Description.	Extent.			Upset price per acre, Rs.
				A.	R.	P.	
Preliminary plan 11,847. Village—Yodakandiya.							
1	Yodakandiyagodana	Don Deonis Alahakon of Ranakeliya	Jungle	0	0	21	50

Further information regarding this land can be obtained from the Assistant Government Agent, Hambantota, and plan of it from the Surveyor-General.

Colonial Secretary's Office,
Colombo, March 7, 1922.

GRAEME THOMSON,
Colonial Secretary.

No. 3,883, S. P.—The Government Agent, Southern Province, will on Tuesday, May 2, 1922, at 1 P.M., at his office in Galle Kachcheri, put up to auction, for sale or settlement, or will otherwise dispose of, the under-mentioned portions of Crown land, in accordance with the regulations of Government regarding land sales. Eleven allotments of land situated in the Bentota-Walallawiti korale division of the Galle District of the Southern Province.

Lot.	Name of Land.	Name of Applicant.	Description.	Extent.			Upset price per acre, Rs.
				A.	R.	P.	
Preliminary plan 11,798. Village—Duwemodara. Claimant—D. Sandiris Silva of Hegalla.							
1	Kekillawalawatta	James de Zoysa of Kosgoda	Contains cinnamon	0	0	12	250*
2	Do.	do.	do.	0	0	10	250*
Claimant—Crown.							
3	Duwebeddekele	James de Zoysa of Kosgoda	Low jungle	0	2	25	66
4	Do.	do.	do.	0	0	18	—†
5	Do.	do.	do.	0	0	20	—†
6	Do.	A. Jayasena de Zoysa Wijenayaka of Kosgoda	Low jungle	1	0	12	66
7	Do.	A. S. de Zoysa of Kosgoda	do.	0	3	36	66
8	Do.	Oraniel de Zoysa of Kosgoda	do.	1	0	14	66
9	Do.	Emaragin de Abrew, Constable Arachchi, Kosgoda	do.	1	0	12	66
Claimant—A. F. de Zoysa of Kosgoda.							
10	Kekillawalawatta	Emaragin de Abrew, Constable Arachchi, Kosgoda	Contains cinnamon	0	0	26	250*
Claimant—Crown.							
11	Duwebeddekele	Emaragin de Abrew, Constable Arachchi, Kosgoda	Low jungle	1	0	14	—†
12	Do.	P. M. Abeysekara of Kosgoda	do.	3	2	30	66
13	Do.	A. F. Perera of Kosgoda	do.	1	0	0	66
14	Do.	A. J. de Zoysa of Kosgoda	do.	2	3	34	66

* Value of land per acre with plantation.

† Reservation (not for sale).

Further information regarding these lands can be obtained from the Government Agent, Southern Province, and their plans from the Surveyor-General.

Colonial Secretary's Office,
Colombo, March 7, 1922.

GRAEME THOMSON,
Colonial Secretary.

No. 3,884, S. P.—The Government Agent, Southern Province, will on Tuesday, April 25, 1922, at 1 P.M., at his office in Galle Kachcheri, put up to auction, for sale or settlement, or will otherwise dispose of, the under-mentioned portions of Crown land, in accordance with the regulations of Government regarding land sales. Twenty-two allotments of land situated in the Talpe pattu division of the Galle District of the Southern Province.

Lot.	Name of Land.	Preliminary plan 11,023. Village—Kottawa. Claimant—Crown.		Extent.	Upset price
		Name of Applicant.	Description.		
1	Maragahamulana	B. K. Johanis of Kottawa	Chena	2 0 4	66
2	Do.	G. K. Sadoris of Kottawa	do.	1 0 5	66
Preliminary plan 11,176. Village—Kottawa. Claimant—Crown.					
1	Batalawattegoda	Kottawa Rilamullege Seadoris of Kottawa	Jungle	1 0 8	60
2	Do.	do.	do.	1 0 0	60
Preliminary plan 11,282. Village—Kottawa. Claimant—Kottawa Gamage Theberis of Kottawa.					
1	Eliasseygodawatta	—	Garden	0 0 22.6	60
			Plantation	—	3.50
Preliminary plan 11,296. Village—Kottawa. Claimant—Crown.					
2	Jambugahaliyaddebasnairagodakanda	Keppitiyagoda Vitana Nonahamy of Kottawa	Chena	0 3 27	65
Preliminary plan 11,307. Village—Tellambure. Claimant—Crown.					
5	Ukdanduwekanda	Mr. William C. Thome of Fort, Galle	Forest	22 1 8	98
Preliminary plan 11,531. Village—Udumalagala. Claimant—Crown.					
1	Gahalakoladeniyegoda	Udumalagalagamage Caronchihamy of Udumalagala	Low jungle	0 3 27	50
Preliminary plan 11,532. Village—Udumalagala. Claimant—Crown.					
1	Beliketiyekanda or akulegoda	Udumalagalagamage Endoris of Nakiadeniya	Low jungle	1 3 28	50
Preliminary plan 11,535. Village—Udumalagala. Claimant—Crown.					
1	Gahalakoladeniyegoda	Udumalagala Gamage Dias of Udumalagala	Low jungle	2 0 21	61
Preliminary plan 11,735. Village—Hiyare. Claimant—Crown.					
1	Wewegodakanda Dolegodakanda	alias B. Marshall of Magalla	Jungle	9 0 19	75
Preliminary plan 11,736. Village—Hiyare. Claimant—H. Amarasinghe of Unawatuna.					
1	Galwaladeniya	C. H. Wickramanayaka, Esq., Proctor, Galle	Paddy field	0 0 17	48
Claimant—Crown.					
2	Dotaluwegodakanda	C. H. Wickramanayaka, Esq., Proctor, Galle	Jungle	3 2 39	60
3	Do.	do.	do.	2 3 1	60
4	Do.	do.	do.	2 3 6	52.50
Preliminary plan 11,768. Village—Nabadawa. Claimant—Crown.					
1	Rappanawegoda Kotapolegoda	alias Mr. J. G. Sahabandu, care of Mr. C. W. Goonewardena of Sarentukade, Galle	Jungle	11 0 8	70
Preliminary plan 11,831. Village—Howpe. Claimant—Dippita Vitanage Dionis of Howpe.					
1	Wawatta	W. W. Wickremasinha of Dewature, Galle	Garden	0 0 24	70
			Plantation	—	4.10
Claimant—Crown.					
2	Howpekanda alias Radawilegodakanda	W. W. Wickremasinha of Dewature, Galle	Jungle	5 2 7	78.50
3	Do.	L. H. E. de Silva, No. 59, Pettigalawatta, Galle	do.	3 0 8	78.50
Preliminary plan 11,938. Village—Paragoda. Claimant—Crown.					
1	Gonnawattogoda Viharegodakanda	alias Simon Dias Wijegunasinha of Paragoda	Low jungle	0 2 11	55
2	Do.	do.	do.	0 0 13	—*
3	Do.	do.	do.	0 1 17	51
Preliminary plan 11,988. Village—Udumalagala. Claimant—Crown.					
1	Hiriralgavilegoda	Ranasinhe Francis of Udumalagala	Chena	0 3 34	55

* Reservation (not for sale).

Further information regarding these lands can be obtained from the Government Agent, Southern Province, and their plans from the Surveyor-General.

Colonial Secretary's Office,
Colombo, March 7, 1922.

GRAEME THOMSON,
Colonial Secretary.

No. 3,885, S. P.—The Government Agent, Southern Province, will on Tuesday, May 2, 1922, at 1 P.M., at his office in Galle Kachcheri, put up to auction, for sale or settlement, or will otherwise dispose of, the under-mentioned portion of Crown land, in accordance with the regulations of Government regarding land sales. An allotment of land situated in the Gangaboda pattu division of the Galle District of the Southern Province.

Lot.	Name of Land.	Preliminary plan 11,708. Village—Ampegama.		Extent.	Upset price
		Name of Applicant.	Description.		
2	Uramalahena	Obinamuni Ondris Silva of Randonbe	Jungle	1 3 15	65

Further information regarding this land can be obtained from the Government Agent, Southern Province, and its plan from the Surveyor-General.

Colonial Secretary's Office,
Colombo, March 8, 1922.

GRAEME THOMSON,
Colonial Secretary.

LAND SALES IN THE EASTERN PROVINCE.

No. 1,546, E. P.—The Assistant Government Agent, Trincomalee, will on Tuesday, May 16, 1922, at 10 A.M., at the Village Tribunal Court, Mutur, put up to auction, for sale or settlement, or will otherwise dispose of, the under-mentioned portions of Crown land, in accordance with the regulations of Government regarding land sales. Thirty-four allotments of land situated in the Koddiyar pattu division of the Trincomalee District of the Eastern Province.

Lot.	Name of Land.	Preliminary plan 5,083. Village—Mutur.	Name of Applicant.	Description.	Extent.		Upset price per acre, Rs.
					A.	R. P.	
1	Vedankanthu		S. Muhammadu	Fit for gardening	2	2 8	18
2	Do.		—	Reservation for road	0	0 19	—*
		Preliminary plan 5,142. Village—Sampur.					
1	Kalkudakadu <i>alias</i> Tonakadu		—	Reservation for road	0	0 26	—*
2	<i>alias</i> Pattanaiyakanchenai		V. Tambiah and S. Muthukumar	Old clearing fit for coconut	4	2 13	22 50
3	Pattinachanchenai <i>alias</i> Tonakadu		S. Vairamuttu	do.	3	2 10	22 50
4	Do.		—	Reservation for Tonakadu	1	0 25	—*
		Preliminary plan 5,263. Village—Sampur.					
1	Parayanthoduvaikadu or Thonakadu		K. Veluppillai	Jungle fit for coconut	1	1 38	23
2	Do.		—	Reservation for sea	0	2 24	—*
		Preliminary plan 5,149. Village—Kunittivu.					
1	Maruthavadduvan		V. Kalikkuddi	Fit for coconut	1	3 23	17 50
2	Do.		K. Vyraruttu	do.	1	2 20	17 50
3	Do.		K. Velayuthan	do.	1	3 15	17 50
4	Do.		V. Kanapathipillai	do.	3	1 27	17 50
5	Do.		K. Sennatampi	do.	1	0 3	17 50
6	Do.		T. Kaliyappu and K. Kalitenddi	do.	0	1 34	17 50
7	Do.		—	Reservation for path	0	0 20	—*
		Preliminary plan 5,507. Village—Marutadichchenai.					
8	Aviramippillaivalavu		Encroachment by Aviramippillai	Coconut garden	0	0 3	50
9	Marimuttuvalavu		Encroachment by R. Marimuttu	do.	0	0 3	50
		Preliminary plan 5,382. Village—Pallikkudiyiruppu.					
11	Kaliappervalavu		Encroachment by M. Kaliyapper	Coconut garden	0	0 20	—†
		Preliminary plan 5,147. Village—Toppur.					
1	Uppu-uralkadu		H. M. Pakirtampi	Jungle fit for coconut	3	0 1	23
2	Do.		—	Reservation for sea	0	3 30	—*
		Preliminary plan 5,150. Village—Toppur.					
1	Murukamkernikadu or Kattupalattukadu		—	Reservation for path	0	1 5	—*
2	Do.		N. M. Seyadu Abdul Cassim	Jungle fit for coconut	14	0 0	19
3	Do.		—	Reservation for sea	5	2 35	—*
4	Murukamkernikadu		L. M. S. M. Mustappa and M. Samsadeen	Fit for coconut	2	0 0	16
5	Do.		M. Kachchimarakayar	do.	2	3 36	16
6	Do.		M. E. Mohamradu Marikar	do.	2	0 3	16
		Preliminary plan 5,153. Village—Toppur.					
1	Periyapallamkadu		—	Reservation for path	0	1 0	—*
2A	Do.		—	do.	0	1 0	—*
2	Do.		Chempan Kathiraman	Fit for coconut	1	3 31	16
3	Do.		—	Reservation for sea	1	1 34	—*
		Preliminary plan 5,466. Village—Toppur.					
10	Putuvelivayal		Encroachment by K. Avutheekanni	Paddy field	0	2 30	30‡
11	Do.		do.	do.	0	0 14	30‡
		Preliminary plan 5,667. Village—Kaddaiparichchan.					
1	Vadamaradchikaddukadu		—	Reservation for road	0	0 10	—*
2	Vadamaradchikaddukaduchenai		T. Kadiramalai	Chena fit for coconut	1	0 15	18

* Not for sale.

† Re-advertised for settlement as fees have not been paid.

‡ Re-advertised for default.

§ Irrigable under Aliai tank. The purchasers should pay a construction rate of Rs. 2 22 per acre per annum for 10 years and a maintenance rate of 77 cents per acre per annum. These rates are variable in accordance with such conditions as to His Excellency the Governor may seem fit.

Further information regarding the above lots can be obtained from the Assistant Government Agent, Trincomalee, and plans of them from the Surveyor-General.

Colonial Secretary's Office,
Colombo, March 3, 1922.

GRAEME THOMSON,
Colonial Secretary.

No. 1,547, E. P.—The Assistant Government Agent, Trincomalee, will on Wednesday, April 26, 1922, at 10 A.M., at the Public Works Department Bungalow at Niroddumunai, put up to auction, for sale or settlement, or will otherwise dispose of, the under-mentioned portions of Crown land, in accordance with the regulations of Government regarding land sales. Thirty-seven allotments of land situated in the Tanglegam pattu division of the Trincomalee District of the Eastern Province.

Lot.	Name of Land.	Name of Applicant.	Description.	Extent.		Upset price per acre, Rs.
				A. R. P.		
Preliminary plan 4,913. Village—Periyakinniyai.						
1	Villuvelithidal	A. V. Masurdeen, A. Atambawa	Fit for chena	2	0 12	20
2	Do.	A. Abubakker	do.	1	3 9	20
3	Do.	—	Reservation for path	0	1 3	—*
4	Do.	For general sale	Fit for chena	3	3 34	20
Preliminary plan 5,169. Village—Periyakinniyai.						
1	Munayilchena	M. Sinnamarakayar	Fit for coconut	1	0 18	20
Preliminary plan 5,357. Village—Periyakinniyai.						
1	Kathiradappanchena	Ahamadu Pakir	Fit for paddy	2	0 10	20
2	Do.	do.	do.	1	0 13	20
Preliminary plan 5,438. Village—Periyakinniyai.						
4	Kuddikkarachchi	Encroachment by Urukkiyatamma	Coconut garden	0	2 38	20
5	Kaddaiyathumuddu	Encroachment by Jumatu Asamatu	do.	0	1 28	20
9	Do.	Encroachment by A. Majithu	do.	3	0 16	20
12	Do.	For general sale	Jungle fit for coconut	8	2 29	20
Preliminary plan 5,524. Village—Periyakinniyai.						
1	Kaddaiatupumi	For general sale	Low jungle fit for dry grain cultivation	5	0 31	16
3	Do.	A. Mohammadali	do.	1	0 3	16
5	Do.	For general sale	do.	2	3 34	16
Preliminary plan 5,651. Village—Periyakinniyai.						
1	Sampukulam <i>alias</i> Sampukulattukadu	M. Mohamadu Ismail	Fit for chena	3	0 19	18
2	Sampukkehi <i>alias</i> Sampukulattukadu	do.	do.	3	0 23	18
3	Sampukulattupumi	—	Reservation for cart track.	0	1 16	—*
Preliminary plan 5,459. Village—Periyakinniyai.						
4	Puliadivalavu	Encroachment by Saibu Kalandar	Coconut garden	0	1 21	16
Village—Chinnakinniyar.						
54	Kattaiarthuvalavu	Encroachment by Asiyaamma, claimed by Ansilevvai and heirs of Mahat Hadjar	Coconut garden	0	0 30	16
Preliminary plan 5,347. Village—Alankeni.						
1	Alankenitarai	M. Meyathinpiehchai	Fit for chena	0	3 34	20
Preliminary plan 5,191. Village—Alankeni.						
1	Ichehantivupumi	O. Muhamadusultan	Fit for chena	1	1 12	20
2	Do.	—	Reservation for path	0	0 11	—*
3	Do.	Encroachment by S. Abdulcader	Chena	0	1 27	20
4	Do.	—	Reservation for path	0	0 16	—*
5	Do.	K. Kasimplevvai	Fit for chena	2	0 32	20
6	Do.	P. Pakirmuhamadu	do.	10	3 38	20
7	Do.	—	Reservation for Nanni-aar.	1	1 9	—*
8	Do.	—	do.	0	2 2	—*
9	Do.	A. L. Varisaimuhamadu Hadjar	Coconut garden	4	0 0	20
Preliminary plan 5,425. Village—Tanglegam.						
1	Ulavulundanchenai	K. Manikkam	Fit for coconut	1	0 31	20
2	Uppukarachchi	For general sale	do.	0	2 24	16
3	Ulavulundanchenai	—	Reservation for odai	0	0 10	—*
Preliminary plan 5,665. Village—Kurinchakkeni.						
1	Kurinchakkenitarai	M. Mammadukanni	Jungle fit for coconut	2	0 29	20
2	Do.	—	Reservation for path	0	1 19	—*
3	Kurinchakkenivalavu	M. M. Meydinbawa	Garden and chena	1	0 36	16
4	Do.	A. Thambikanni for Kachehitumma	Coconut garden	0	3 2	16
5	Do.	Encroachment by ditto	do.	0	1 22	16

* Not for sale.

Further information regarding the above lots can be obtained from the Assistant Government Agent, Trincomalee, and plans of them from the Surveyor-General.

Colonial Secretary's Office,
Colombo, March 3, 1922.

GRAEME THOMSON,
Colonial Secretary.

LAND SALES IN THE NORTH-CENTRAL PROVINCE.

No. 2,193, N.C. P.—The Government Agent, North-Central Province, will on Thursday, April 27, 1922, at 1 P.M., at the Anuradhapura Kachcheri, put up to auction, for sale or settlement, or will otherwise dispose of, the under-mentioned portions of Crown land, in accordance with the regulations of Government regarding land sales. Twenty-nine allotments of land situated in the Hurulu palata of the Nuwarakalawiya district of the North-Central Province.

Lot.	Name of Land.	Name of Applicant.	Description.	Extent.		Upset price per acre, Rs.
				A.	R. P.	
Preliminary plan 4,250. Village—Kawarakkulama in Uddiyankulama korale. Claimant—Crown.						
1618	Palugahalanda	T. K. Mutu Banda and another	High forest	1	0 9	35
Preliminary plan 4,969. Village—Kirigollewa in Kalpe korale. Claimant—Crown.						
1	Dambagahaidama	A. Kapurala	High jungle fit for paddy	1	0 3	24
Preliminary plan 5,547. Village—Pahala Ambatale in Ulagalla korale. Claimant—Crown.						
1	Dambagahaidama	N. Wannihamy	Low jungle fit for paddy	2	2 23	19
3	Meegahakumbura	—	Paddy field; encroachment by A. A. Siriwardana and 14 others	1	3 33	30
Preliminary plan 5,699. Village—Konwewa in Ulagalla korale. Claimant—Crown.						
1	Dambagaha-akkaraya	V. Kapuruhamy Badderalla of Periyakulama	Scrub jungle suitable for paddy	0	3 37	16
Preliminary plan 5,799. Village—Migahadigiliya in Uddiyankulama korale. Claimant—Crown.						
1	Mylagahaidama	Puspaga Sewwa	Jungle fit for paddy	1	3 11	22
Preliminary plan 5,800. Village—Migahadigiliya in Uddiyankulama korale. Claimant—Crown.						
1	Ehetugahaidama	B. Sangitha	Jungle and cleared land fit for paddy	1	0 6	16
2	Do.	—	Reservation for path	0	0 4	—*
Preliminary plan 5,801. Village—Muriyakadawala in Uddiyankulama korale. Claimant—Crown.						
1	Migahaidama	K. Kandate	Chena	0	3 37	17.50
2	Kongahaidama	K. Kapurala	do.	1	3 36	17.50
3	Migahaidama and Kongahaidama	—	Reservation along the channel	0	0 28	—*
Preliminary plan 5,802. Village—Muriyakadawala in Uddiyankulama korale. Claimant—Crown.						
1	Mailagahaidama	K. G. Velate	Chena	1	3 18	16
2	Do.	—	Reservation along the channel	0	0 19	—*
3	Kahatagahaidama	K. Kadirama and 2 others	Chena	0	3 14	18
4	Do.	—	Reservation along cart track and tank bund	0	0 24	—*
Preliminary plan 5,806. Village—Pahala Dieulwewa in Mahapotana korale. Claimant—Crown.						
1	Helambagahaidama alias Dambagahaidama	K. Thewahamy and another	Chena	0	2 31	18
2	Wekandateithebima alias Helambagahaidama alias Dambagahaidama	—	Reservation for tank bund	0	1 25	—*
Preliminary plan 5,807. Village—Anaolondewa in Mahapotana korale. Claimant—Crown.						
1	Dambagahaidama	T. Kachchi Tamby	Paddy field; encroachment by the applicant	1	0 7	26
Preliminary plan 5,810. Village—Orukmankulama in Ulagalla korale. Claimant—Crown.						
1	Orukmankulamakele	—	Reservation for the bund	0	2 37	—*
2	Palugahaidama	K. Ukku Banda and 3 others	Junge fit for paddy	2	2 4	20
Preliminary plan 5,815. Village—Nikawewa in Uddiyankulam korale. Claimant—Crown.						
1	Mailagahaidama	P. G. Seerala Vel-Vidane	Low jungle fit for paddy	3	3 37	18
Preliminary plan 5,814. Village—Orukmankulama in Ulagalla korale. Claimant—Crown.						
1	Kumbukgahaidama	—	Reservation for cart track	0	1 6	—*
2	Do.	S. A. Sirisena and others	Jungle fit for paddy	5	0 13	20
Preliminary plan 5,846. Village—Pattewa in Mahapotana korale. Claimant—Crown.						
1	Siyambalagahawela	—	Paddy field; encroachment by Ibrahim Lebbe	1	0 10	30
2	Siyambalagahaidama	M. K. Madar Marikkar	Chena	2	0 23	18
3	Do.	Y. Mohammadu	do.	3	0 8	20
Preliminary plan 5,870. Village—Uttimaduwa in Ulagalla korale. Claimant—Crown.						
1	Kongahaidama	—	Reservation for pinpara	0	2 2	—*
2	Do.	K. Appurala and K. Banda	Jungle fit for paddy	19	1 24	22
3	Do.	—	Reservation for the bund	0	3 39	—*

* Not for sale.

Further particulars regarding these lands can be obtained from the Government Agent, North-Central Province, and plans of them from the Surveyor-General.

Colonial Secretary's Office,
Colombo, March 7, 1922.

GRAEME THOMSON,
Colonial Secretary.

No. 2,194, N.C. P.—The Government Agent, North-Central Province, will on Tuesday, May 2, 1922, at 1 P.M., at his office in Anuradhapura Kachcheri, put up to auction, for sale or settlement, or will otherwise dispose of, the under-mentioned portions of Crown land, in accordance with the regulations of Government regarding land sales. Twenty-six allotments of land situated in the Kalagam palāta of the Nuwarakalawīya district of the North-Central Province.

Preliminary plan 4,712. Village—Kuda Kekirawa n Kalagam korale south.

Lot.	Name of Land.	Name of Applicant.	Description.	Extent.		Upset price per acre, Rs.
				A.	R. P.	
1	Indipitiya	D. M. Ranhamy	Scrub jungle fit for paddy cultivation	1	1 7	16
1	Timbirigahagodawala	Preliminary plan 5,481. Village—Ranawa in Kiralowa korale. Kapuralage Tikiri Appu of Ranawa	Land fit for paddy cultivation	1	3 19	16
2	Do.	—	Reservation for Ranawa-ela	0	1 20	—*
1	Meegahahena	Preliminary plan 5,493. Village—Maminiyawa in Maminiya korale. I. H. Kiri Banda and two others of Maminiyawa	Chena suitable for paddy cultivation	2	3 37	16
1	Palugahaidama	Preliminary plan 5,524. Village—Bandarapota in Kiralowa korale. Meera Lebbai Peckiri Lebbai and six others of Katukeliyawa	Jungle suitable for paddy cultivation	2	3 3	16
2	Kongaha-akkaraya	Preliminary plan 5,588. Village—Embulgaswewa in Maminiya korale.	Reservation for ela	0	1 36	—*
1	Kubukgahahena	Preliminary plan 5,792. Village—Kattakaduwa in Kiralowa korale.	Reservation along stream	0	2 30	—*
2	Do.	R. Kalu Banda and another of Parawahagama	Jungle and chena suitable for paddy cultivation	2	0 1	17
3	Siyambalagahahena	K. Silpa of Kattakaduwa	Open land suitable for paddy cultivation	1	0 0	17
1	Dambagahaidama	Preliminary plan 5,793. Village—Dematagollegama in Kiralowa korale. Malhamy, ex Vel-Vidane of Dematagollegama	Low jungle suitable for paddy cultivation	1	0 10	17
2	Godawalehena	Mudalihamige Punchi Banda of Dematagollegama	Open land suitable for paddy cultivation	1	0 15	16
3	Do.	—	Reservation along footpath	0	0 8	—*
4	Lindagawahena	Herathamby, ex Vel-Vidane and another of Dematagollegama	Low jungle suitable for paddy cultivation	2	1 3	17
5	Do.	—	Reservation along the ela	0	0 16	—*
6	Karandagahakumbura	—	Paddy field (encroachment by Mudalihamige Punchi Banda of Dematagollegama)	0	0 20	50
7	Dambagahahena	Ukku Bandage Menikrala of Dematagollegama	Low jungle suitable for paddy cultivation	1	0 23	17
8	Helambagahaidama	Dingiri Banda, Vel-Vidane and another of Dematagollegama	Open land cultivated with hill paddy	2	0 37	16
1	Mailagahaidama	Preliminary plan 5,797. Village—Kudagama in Kiralowa korale. Punchi Banda, ex Vel-Vidane and another of Marasinha Hammillewa	Jungle suitable for paddy cultivation	0	3 32	17
2	Do.	—	Reservation for the tank bund	0	1 30	—*
3	Do.	—	Paddy field (encroachment by K. Menikhamy)	0	0 24	40
4	Do.	M. Herathamby of Marasinha Hammillewa	Jungle suitable for paddy cultivation	1	0 1	17
5	Kudawela	—	Paddy field (encroachment by M. Herathamby)	0	2 14	40
1	Dambagahaidama	Preliminary plan 5,798. Village—Maradankadawala in Maminiya korale. Dingirala Vel-Vidane and two others	Chena	2	0 10	20
1	Moragalanda	Preliminary plan 5,827. Village—Kuda Hettigama in Unduruwa korale. K. Appuwa of Kuda Hettigama	Open land suitable for paddy cultivation	1	0 17	16
2	Do.	—	Reservation for the tank bund	0	0 34	—*
1	Siyambalagahaidama	Preliminary plan 5,828. Village—Hammillewa in Unduruwa korale. Kapuruhami Arachchi and two others	Low jungle suitable for paddy cultivation	1	0 4	17

* Not for sale.

Further particulars regarding these lands can be obtained from the Government Agent, North-Central Province, and plans of them from the Surveyor-General.

Colonial Secretary's Office,
Colombo, March 7, 1922.

GRAEME THOMSON,
Colonial Secretary.

LAND SALES IN THE PROVINCE OF UVA.

No. 1,461, P. of U.—The Government Agent for the Province of Uva, will on Tuesday, April 25, 1922, at 1 P.M., at his office in Badulla Kachcheri, put up to auction, for sale or settlement, or will otherwise dispose of, the under-mentioned portions of Crown land, in accordance with the regulations of Government regarding land sales. Twenty-six allotments of land situated in the Wiyaluwa, Udukinda, Yatikinda, and Wellassa divisions of the Badulla District of the Province of Uva.

Preliminary plan 2,085. Village—Kuttiyagolla in Soranatotata korale of Wiyaluwa division.

Claimant—Nalla Perumal Kangany of Passara.

Lot.	Name of Land.	Name of Applicant.	Description.	Extent.			Upset price per acre, Rs.
				A.	R.	P.	
1	Elhenewatta	Mr. H. G. Cornish, Cobo, Badulla	Abandoned garden containing jak trees 7 to 50 years old, 2 mango trees 15 years old, and 1 breadfruit tree	0	2	34	46
Claimant—Gankaragedera Huda, ex Duraya.							
7	Lindagawapitiyewatta	Mr. H. G. Cornish, Cobo, Badulla	Garden contains jak, arecanut trees, &c., about 5 years old, and a house about 6 years old	0	1	15	431
8	Do.	do.	Garden contains coconut, jak, arecanut trees, &c., about 5 years old, a toddy tavern, and kaddy	0	2	25	82
Claimants—Gankaragedera Dingiri Ukku and Mahakumbure Ulhanewattegedera Appuhamy.							
16	Kolongahahinnekebura	Mr. H. G. Cornish, Cobo, Badulla	Paddy field	1	2	32	106
Claimant—Proprietor, Angoda estate.							
17	Angoda estate	Mr. H. G. Cornish, Cobo, Badulla	Contains tea 20 years old and gravilea	6	2	11	800
18	Do.	do.	Contains tea 20 years old	0	0	23	800
Claimant—Bingemulawattegedera Siyatu.							
29	Bingemulawatta	Mr. H. G. Cornish, Cobo, Badulla	Garden contains jak trees 5 to 35 years old, plantain bushes, &c., and 2 houses	1	0	27	111
Claimant—Nallaperumal Kangany of Passara.							
36	Uda-arawewatta	—	Garden contains rubber trees 2 years old, and jak trees 1 year old, and a boutique	0	1	17	306

Preliminary plan 1,977. Village—Medipokuna in Gampaha korale of Udukinda division.

Claimant—D. M. Siyatu of Dimbulana.

6	Podimillewatta	—	Garden contains 4 jak trees, 3 mango trees about 15 to 20 years, and a thatched house	0	0	22	70
---	----------------	---	---	---	---	----	----

Final village plan 174. Village—Dandugala in Bogoda korale of Yatikinda division. Claimant—Crown.

76M	Palle-arawehena alias Bera-arawehena	—	Reservation for Kirindekandura	0	1	3	—*
76N	Do.	R. M. Punchibanda of Pattiagedera	Patana (reservation for Gansabhawa road)	0	1	18	—*
Claimant—Crown (encroached upon by R. M. Punchibanda).							
76O	Bera-arawa	—	Paddy field	0	1	20	156
Claimant—Crown.							
76P	Palle-arawehena alias Bera-arawehena	R. M. Punchibanda of Pattiagedera	Patana	4	0	10	36
23R	Do.	do.	do.	1	1	29	36
76L	Medapatana alias Pettigalapatana	—	do.	1	1	15	36
76L1	Elamalarawepatana alias Medapatana	Wakkumburegedera Wanasuriya Mudiyan-selage Punchirala	Patana and chena partly planted with yams	1	1	25	36

Final village plan 123. Village—Ayiwela in Medagam pattu korale of Wellassa division. Claimant—Crown.

2v	Weraketiyehena	—	Chena, reservation for Gala-oya	1	1	25	—*
2w	Do.	—	Chena, reservation for main road	0	0	20	—*
2z	Pihillepitiya	Bethmegedera A. M. Ukkubanda Vel-Vidane	Chena, irrigable land	0	3	33	26
21	Peelapitiya	—	Uncultivated paddy field, reservation for well	0	1	11	—*
22	Pihillepitiya	Bethmegedera A. M. Ukkubanda Vel-Vidane	Paddy field	0	1	38	36

Preliminary plan 2,171. Village—Mudunpitagama in Udapalata korale of Udukinda division. Claimant—Crown.

1	Mudunpitaapatana	Aluttennegedera Appuhamy of Palugama	Patana	0	3	23	46
2	Do.	—	Patana, reservation along Gansabhawa road	0	0	23	—*

Final village plan 139. Village—Kohukumbura in Medagam pattu korale of Wellassa division.

Claimant—Crown, encroached upon by Nannapurawegedera Elandi, Dinesa, and Suwanda.

6F	Medawalawewatta	—	Native garden contains 11 plantain trees	0	0	33	26
----	-----------------	---	--	---	---	----	----

Lot.	Name of Land.	Name of Applicant.	Description.	Claimant—Crown.		Extent.	Upset price
				A.	R. P.		
6G	Kandiyapitalanda	—	Chena, reservation along Gansabhawa road	0	0	16	—*
6H	Do.	Pallegedera D. A. Banda	Chena contains a thatched hut and vegetables	2	1	33	26

* To be reserved (not for sale).

Further information regarding the sale of the above lots can be obtained from the Government Agent, Province of Uva, and plans of them from the Surveyor-General.

Colonial Secretary's Office,
Colombo, March 8, 1922.

GRAEME THOMSON,
Colonial Secretary.

No. 1,462, P. of U.—The Government Agent for the Province of Uva, will on Tuesday, April 25, 1922, at 1 P.M., at his office in Badulla Kachcheri, put up to auction, for sale or settlement, or will otherwise dispose of, the under-mentioned portions of Crown land, in accordance with the regulations of Government regarding land sales. Thirty allotments of land situated in the Udukinda, Yatikinda, and Wellawaya divisions of the Badulla District of the Province of Uva.

Preliminary plan 1,858. Villages—Diyabokandura and Pitiyekumbura in Gampaha korale of Udukinda division.

Lot.	Name of Land.	Name of Applicant.	Description.	Claimant—Crown.		Extent.	Upset price
				A.	R. P.		
5	Medapatana	Messrs. R. W. Lindsay White of Kirkeles estate and H. C. Paterson of Allagolla estate	Patana	23	3	6	56
6	Do.	do.	do.	26	0	3	56
7	Getahawewapatana	do.	do.	5	1	11	56
11	Napolabokkepatana or Getahawewapatana	do.	do.	17	2	4	56
12	Hudugashulahepatana	—	Patana, reservation for sources of water supply, grazing, &c.	166	1	27	—*
15	Galahulanehinna	—	do.	72	1	32	—*
Supplement to final village plan 28.			Village—Moretota in Dehiwinipalata korale of Udukinda division.				
			Claimant—Crown.				
4A30	Lewegoda	Mr. H. B. Katugaha	Patana	9	2	26	66
4A31	Do.	Mr. G. B. Katugaha	do.	9	1	31	66
120	Kudumiriswela-arawe-kele	do.	Forest	0	1	5	76

Final village plan 28. Village—Moretota in Dehiwinipalata korale of Udukinda division. Claimant—Crown.

110B	Palugedorawattehena <i>alias</i> Waralwatta	Ratnayake Mudiyanse- Banda of Moretota	Kiri Patana	0	2	4	36
110C	Do.	do.	do.	0	1	4	36
Preliminary plan 2,109. Village—Situated within the Local Board limits of Badulla.			Claimant—Crown.				
1	Weatugalakanda <i>alias</i> Alugollepatana	—	Patana, includes estate path, reservation for Badulla town water supply	94	3	6	—*
2	Alugollepatana	—	do.	2	1	22	—*
3	Tank	—	Tank	0	0	7	—*
			Claimant—Ratnayake Mudiyanse-Appuhamy of Alutwelagama.				
6	Agalaudakonahena	—	Chena	1	0	34	—†
			Claimant—Rajapaksa Mudiyanse-Rammalhamy of Alutwelagama.				
7	Jambugastenna	—	Chena	0	2	26	—†
			Claimant—Crown.				
12	Pond	—	Pond	0	0	10	—*
Final village plan 93. Village—Ketawela in Bogoda korale of Yatikinda division.			Claimant—Crown.				
1H	Kurundugahamada- patana	Messrs. Mackwoods, Ltd., Colombo	Patana with a few scattered forest trees	34	2	16	66
1 I	Do.	—	Patana, reservation for minor road	1	2	2	—*
Preliminary plan 2,173. Village—Perawella in Yatipalata korale of Udukinda division.			Claimant—Crown.				
1	Diyakandurehena <i>alias</i> Diyakandurehena- patana	Kankota-arawegedera Perawella.	Patana	1	0	27	46
2	Do.	—	Patana, reservation along Gansabhawa road	0	0	7	—*

Preliminary plan 2,077. Village—Ranhawadigama in Medapalata korale of Udukinda division. Claimant—Crown.

1	Rampawadigodapatana <i>alias</i> Ranhawadigoda- patana	P. G. Singho Appu of Paranagama	Chena	3	0	10	40
Final village plan 190. Village—Hinnarangolla in Dambawinipalata korale of Udukinda division.			Claimant—Crown.				
2G	Polangaulpotapatana	Ratpahegedera Siyatu of Boraland	Patana and paddy field	0	1	28	46
2H	Do.	do.	do.	0	0	30	46
12A3	Do.	do.	Paddy field	0	3	12	46

Preliminary plan 2,118. Village—Hambegamuwa in Kongala Bintenna korale of Wellawaya division.

Lot.	Name of Land.	Name of Applicant.	Description.	Claimant—Crown.		Extent.	Upset price
				A.	R. P.		
1	Polgahawattekele	Palolpitiye Kondaramalage Babe- hami	Jungle	0	2	0	30
2	Polgahawatta	do.	Garden contains a mud house, 1 coconut tree about 8 years old, murunga, and plantain trees	0	2	6	30

Lot.	Name of Land.	Name of Applicant.	Description.	Extent.		Upset price per acre, Rs.
				A.	R. P.	
4	Siyambalagahawatta	Alutwewe S. Mohottihami, ex Arachi	Garden contains a mud house, 25 coconut plants 1 year old, jak, lime, murunga, and plantain trees	1	0 20	30
18	Kakunagahaulpota	Ana Mideen Pitche of Kurundugolla	Waste land	2	1 17	50
32	Mahadambedda	Nana Alinuduman and Baharathigedera Mana Abdul of Gurutalawa	Deniya partly planted with paddy	4	2 36	50

* To be reserved (not for sale).

† Certificate of quiet possession to be issued.

Further information regarding the sale of the above lots can be obtained from the Government Agent, Province of Uva, and plans of them from the Surveyor-General.

Colonial Secretary's Office,
Colombo, March 7, 1922.

GRAEME THOMSON,
Colonial Secretary.

LAND SALES IN THE PROVINCE OF SABARAGAMUWA.

No. 1,069, P. of S.—The Government Agent, Province of Sabaragamuwa, will on Wednesday, May 23, 1922, at 1.30 P.M., at his office in Ratnapura, put up to auction, for sale or settlement, or will otherwise dispose of, the under-mentioned portions of Crown land, in accordance with the regulations of Government regarding land sales. Ten allotments of land situated in the Ratnapura District of the Province of Sabaragamuwa.

Lot.	Name of Land.	Name of Applicant.	Description.	Extent.		Upset price per acre, Rs.
				A.	R. P.	
9r	Ganimehena	D. A. Appuhamy	Low jungle	1	0 3	81
19 r1	Mirishena	G. Mudalihami	Chena	0	3 33	75
1	Andahitwalagawahena	Encroachment by K. A. Podi Appuhamy	Land containing 6 coconut trees about 2½ years old	1	0 11	56
1	Thahandikelemukalana	Encroachment by K. Kiriansa	Chena	0	3 16	26
1	Weliwennamandiya	K. P. Punchimahatmaya	Jungle	1	1 8	25
2	Pallearawa	do.	Scrub jungle	0	2 27	21
6	Wekadadeniyegodahena	—	Chena	0	1 23	86
9	Pallewelamukalana and Renamalemukalana	—	Forest	5	1 16	111
10	Wekadadeniyegodahena	—	Chena	0	2 35	81
31	Uluhelewatta	Encroachment by Mutukumarage Davith Appu	Garden 3 years old	0	1 0	156

Further information respecting these lands may be obtained from the Government Agent, Province of Sabaragamuwa, and their plans from the Surveyor-General.

Colonial Secretary's Office,
Colombo, March 3, 1922.

GRAEME THOMSON,
Colonial Secretary.

THE Government Agent, Province of Sabaragamuwa, Ratnapura, is prepared to receive on or before April 19, 1922, at the Ratnapura Kachcheri, written applications for the lease for a period of ninety-nine years from May 24, 1922, of the under-mentioned portion of Crown land to be planted with coconuts and/or arecanuts and/or fruit trees. No such application will be entertained unless the applicant gives his full name and address, and until he makes with the Government Agent a deposit of survey fees at the rate of Rs. 3 per acre or portion of an acre. Such deposit will not be returned until the lease of the land has been sold, or until it has been decided by the Government Agent that it will not be sold.

On Monday, April 24, 1922, at 1.30 P.M., at the Ratnapura Kachcheri, the sale of the lease will be put up to auction in accordance with the regulations of Government regarding the lease of Crown lands, but the bidding shall be confined to the original applicant and those other applicants whose applications shall have been made in the manner above specified. The conditions of lease are obtainable on application from the Government Agent.

An allotment of land situated in the village Etoya, in the Meda pattu of Nawadun korale, Ratnapura District, Province of Sabaragamuwa.

Final village plan No. 82. Situation—Etoya, Nawadun korale.

Lot.	Name of Land.	Description.	Extent.	Rent for each		Upset Premium.	Name of Applicant.
				of the first 6 Years.	of the remaining 24 Years.		
14c11	Tennapitahenyaya	Chena	6 2 39	Rs. c. 8 90	Rs. c. 26 71	Rs. c. 195 30	Mr. D. Wanasundera
14c13	Do.	do.	0 0 35	(Reservation for Gansabhawa road (not for lease).)			

Further information respecting these lands may be obtained from the Government Agent, Province of Sabaragamuwa and their plans from the Surveyor-General.

Colonial Secretary's Office,
Colombo, March 2, 1921.

GRAEME THOMSON,
Colonial Secretary.

LAND SALES BY THE SETTLEMENT OFFICER.

SOUTHERN PROVINCE.

It is hereby notified that the sale of lots in Galahitiya, block survey preliminary plan 228; and Ittadembaliya, block survey preliminary plan 227, both in the Southern Province, advertised in *Government Gazette* No. 7,214 dated February 17, 1922, will be held on April 5, 1922, at the same place and hour as already notified.

Colonial Secretary's Office,
Colombo, March 8, 1922.

GRAEME THOMSON,
Colonial Secretary.

NORTH-WESTERN PROVINCE.

No. 6,199, S. O.—On Saturday, April 29, 1922, at 8 A.M., the Land Settlement Officer will put up for sale or settlement, at Hettipola Camp, the under-mentioned portions of Crown land, on the terms authorized by Government. Eight allotments of land situated in the Giratalane korale of Dewamedhi hatpattu division of the Kurunegala District of the North-Western Province.

Lot.	Name of Land.	Name of Claimant.	Description.	Extent.		
				A.	R.	P.
29AB	Mukalanagawahena	Crown, balance not paid by Wijendra Patabendi Muhandiramalage Juwan Naide of Batalagodawewa	Chena	4	3	23
29AA	Kawwawetiyahena	do.	do.	1	0	30
29X	Do.	Crown, balance not paid by (1) Bamunu Mudiyansele Kawrala, (2) ditto Appuhamy	do.	1	3	23
29s	Do.	Crown, balance not paid by Bamunu Mudiyansele Dingiri Menika	do.	1	2	23
29W	Alutwewawanchena	Crown, balance not paid by (1) Bamunu Mudiyansele Kawrala of Bamunumulla, (2) Malliappa Pullelage Simon Pulle of Hiripokuna	do.	2	2	20
29V	Kahatagahamulahena	Crown, balance not paid by (1) Bamunu Mudiyansele Kawanihamy, (2) ditto Banda	do.	1	0	31
29P	Kolongahamulahena	Crown, balance not paid by (1) Bamunu Mudiyansele Punchirala, Gan-Arachchi, (2) ditto Dingiri Menika, (3) ditto Punchi Banda	do.	9	0	27
36	Kongahamulawatta	Crown, balance not paid by Wijendra Patabendi Muhandiramalage Juwan Naide of Batalagodawewa	Garden	3	0	31

Upset price at Rs. 16 to Rs. 50 per acre. Further information regarding these lands can be obtained from the Land Settlement Officer, and plans of them from the Surveyor-General.

Colonial Secretary's Office,
Colombo; March 8, 1922.

GRAEME THOMSON,
Colonial Secretary.

No. 6,200, S. O.—On Thursday, May 18, 1922, at 10 A.M., the Land Settlement Officer will put up for sale or settlement, at Hettipola Camp, the under-mentioned portions of Crown land, on the terms authorized by Government. Fifteen allotments of land situated in the Giratalane korale of Dewamedhi hatpattu division of the Kurunegala District of the North-Western Province.

Lot.	Name of Land.	Name of Claimant.	Description.	Extent.		
				A.	R.	P.
21A	Helambagahamulahena or Kongahamulahena	(1) Mellagasse Naidelage Tattaya Naide, (2) Tikiri Naide, (3) Malla Naide, (4) Punchi Meniki Nachchire	Chena	1	1	36
21B	Do.	Mellagasse Naidelage Tikiri Naide	do.	1	0	4
21C	Do.	Ditto Punchi Meniki Nachchire	do.	1	0	6
28A	Komarikawehena	Ditto Tattaya Naide	do.	1	0	7
28B	Do.	Ditto Malla Naide	do.	1	0	5
28C	Talgahamulahena	Ditto Appu Naide	do.	0	0	14
28D	Kongahakumburepillewa	(1) Weerasekera Bamunu Mudiyansele Pinhamy, (2) Punchirala, (3) Menikhamy	Plantains and vegetables	1	0	32
22	Kongahamulahanewatta	Ranasinghe Koma Acharige Tikiri Naide	Garden	0	3	27
23	Kongahamulawatta	Ranasinghe Koma Acharige Punchi Meniki Nachchire	do.	1	1	27
27	Kumbukgahamulawatta	Mellagaswewa Naidelage Tattaya Naide	do.	1	0	5
30	Talgahamulawatta	Ditto Appu Naide	do.	0	2	0
32	Kongahamulawatta	(1) Wiskannandana Acharilage Sella Naide, (2) Muhandiramalage Kiri Meniki Nachchire	Garden	1	3	0
33	Do.	Mellagaswewa Naidelage Malla Naide	do.	0	3	34
34	Do.	(1) Ranasinghe Koma Acharige Ukku Naide, (2) Dingiri Naide	do.	0	2	28
35	Kongahamulahena	do.	Chena	0	2	33

Upset price at Rs. 16 to Rs. 50 per acre. Further information regarding these lands can be obtained from the Land Settlement Officer, and plans of them from the Surveyor-General.

Colonial Secretary's Office,
Colombo, March 8, 1922.

GRAEME THOMSON,
Colonial Secretary.

No. 6,201, S. O.—On Thursday, May 18, 1922, at 10 A.M., the Land Settlement Officer will put up for sale or settlement, at Hettipola Camp, the under-mentioned portions of Crown land, on the terms authorized by Government. Thirteen allotments of land situated in the Giratalane korale of Dewamedhi hatpattu division of the Kurunegala District of the North-Western Province.

Lot.	Name of Land.	Name of Claimant.	Description.	Extent.		
				A.	R.	P.
1A	Palugahamulawatta	Kahandawa Mudiyansele Punchirala	Garden	1	0	10
1B	Mailagahamulawatta	Karunanayake Mudiyansele Kiri Etana	Chena	0	1	36
5	Galagawawatta	(1) Atapattu Mudiyansele Appuhamy, (2) ditto Kiri Banda, (3) ditto Kiri Etana, (4) ditto Ram Menika, (5) ditto Mudalihamy, (6) ditto Ukkuhamy	Garden	0	1	13
18	Kongahamulawatta	Bamunu Mudiyansele Appuhamy	do.	0	2	15
20	Kohombagahamulagala	do.	Tobacco garden	0	1	10
24	Do.	Mohottalage Appuhamy Vidane	do.	0	1	11
25	Mylagahamulagala	Bamunu Mudiyansele Ran Menika	do.	0	1	0
26	Kohombagahamulagala	Ditto Appuhamy	do.	0	0	22
27	Nitullagahamulagala	Ditto Ran Menika	do.	0	0	29
30	Kongahamulawatta	Menikralalage Pinhamy	Garden	0	3	3
31	Kongahamulawattagala	Menikralalagedera Pinhamy	Tobacco garden	0	0	31
28	Mylagahamulawatta	Karunanayake Mudiyansele Dingiri Banda	Garden	0	0	6
29	Do.	Ditto Kiri Etana	do.	0	1	37

Upset price at Rs. 16 to Rs. 50 per acre. Further information regarding these lands can be obtained from the Land Settlement Officer, and plans of them from the Surveyor-General.

Colonial Secretary's Office,
Colombo, March 8, 1922.

GRAEME THOMSON,
Colonial Secretary.

No. 6,202, S. O.—On Wednesday, May 17, 1922, at 10 A.M., the Land Settlement Officer will put up for sale or settlement, at Hettipola Camp, the under-mentioned portion of Crown land, on the terms authorized by Government. An allotment of land situated in the Giratalane korale of Dewamedhi hatpattu division of the Kurunegala District of the North-Western Province.

Lot.	Name of Land.	Name of Claimant.	Description.	Extent.		
				A.	R.	P.
10A	Dangahamulawatta	Kitagamayalage Punchi	Garden	0	2	35

Upset price at Rs. 16 to Rs. 50 per acre. Further information regarding this land can be obtained from the Land Settlement Officer, and plan of it from the Surveyor-General.

Colonial Secretary's Office,
Colombo, March 8, 1922.

GRAEME THOMSON,
Colonial Secretary.

No. 6,203, S. O.—On Wednesday, May 17, 1922, at 10 A.M., the Land Settlement Officer will put up for sale or settlement, at Hettipola Camp, the under-mentioned portions of Crown land, on the terms authorized by Government. Twenty-two allotments of land situated in the Giratalane korale of Dewamedhi hatpattu division of the Kurunegala District of the North-Western Province.

Lot.	Name of Land.	Name of Claimant.	Description.	Extent.		
				A.	R.	P.
6A	Kongahamulawatta	Balasuriya Mudiyansele Mudalihamy	Garden	1	2	8
50A	Daminagahamulawatta	Weerasekera Bamunu Mudiyansele Ranhamy	Plantains and vegetables	0	3	22
7	Kohombagahamulawatta	(1) Balasuriya Mudiyansele Jotihamy, (2) ditto Mudalihamy	Garden	0	2	35
8	Kahatagahamulawatta	Ditto Jotihamy and others	do.	4	1	15
12	Kohombagahamulawatta	Ditto Ranhamy and others	do.	1	1	11
13	Hikgahamulawatta	(1) Ditto Punchihamy, (2) ditto Dingiri Banda, (3) ditto Ranhamy, (4) ditto Baby Nona	Chena and garden	1	2	16
14	Kajugahamulakotuwa, Wewapaulakotuwa	Ditto Punchihamy and others	Tobacco gala	1	0	18
15	Ambagahamulawatta	(1) ditto Punchihamy, (2) ditto Dingiri Banda, (3) ditto Ranhamy, (4) ditto Baby Nona	Garden	0	1	9
20	Kohombagahamulakotuwa	do.	Tobacco gala	0	1	39
21	Kohombagahamulawatta	(1) Ditto Jotihamy, (2) ditto Mudalihamy	Chena	0	0	28
27	Mylagahamulawatta	Wanni Arachchige Don Augustinu Appu	Garden	2	0	5
31	Galagawawatta	Balasuriya Mudiyansele Mudalihamy	do.	0	0	32
37	Ehelagahamulawatta	Atapattu Mudiyansele Appuhamy	Garden	0	1	7
38	Daminagahamulakotuwa	(1) Ditto Ausadahamy Vel-Vidane, (2) ditto Appuhamy	Tobacco gala	0	0	39
40	Kumbukgahamulakotuwa	(1) Ditto Appuhamy, (2) ditto Ausadahamy	Garden	0	0	21
48	Daminagahamulawatta	(1) Weerasekera Bamunu Mudiyansele Ranhamy, (2) ditto Kiri Banda	do.	0	3	27
49	Mylagahamulawatta	Ditto Menuhamy	Chena and garden	1	2	16
51	Pansalwatta	Trustees of Madaina pansala	do.	0	3	13
52	Wewamudunpitakotuwa	Balasuriya Mudiyansele Mudalihamy	Tobacco gala	0	0	16
53	Do.	do.	do.	0	0	18
55	Kadurugahamulakotuwa	Weerasekera Bamunu Mudiyansele Mudalihamy	do.	0	1	4
56	Meegahamulawatta	Balasuriya Mudiyansele Mudalihamy	Garden	0	0	15

Upset price at Rs. 16 to Rs. 50 per acre. Further information regarding these lands can be obtained from the Land Settlement Officer, and plans of them from the Surveyor-General.

Colonial Secretary's Office,
Colombo, March 8, 1922.

GRAEME THOMSON,
Colonial Secretary.

No. 6,204, S. O.—On Thursday, May 18, 1922, at 10 A.M., the Land Settlement Officer will put up for sale or settlement, at Hettipola Camp, the under-mentioned portions of Crown land, on the terms authorized by Government. Three allotments of land situated in the Baladora korale of Dewameddi hatpattu division of the Kurunegala District of the North-Western Province.

Lot.	Name of Land.	Name of Claimant.	Description.	Extent.	
				A. R. P.	
1A	Telaheerawatta	Crown, encroachment by Warnakula Weerasuriya Santiago Fernando of Nainamaduwa in Chilaw District	Garden	10	0 17
25	Telaheeramukalana	do.	Forest	2	0 8
22	Ambagahawewaismattehana	do.	Jungle	1	0 4

Upset price, at Rs. 100 per acre. Further information regarding these lands can be obtained from the Land Settlement Officer, and plans of them from the Surveyor-General.

Colonial Secretary's Office,
Colombo, March 8, 1922.

GRAEME THOMSON,
Colonial Secretary.

No. 6,205, S. O.—On Thursday, May 18, 1922, at 10 A.M., the Land Settlement Officer will put up for sale or settlement, at Hettipola Camp, the under-mentioned portions of Crown land, on the terms authorized by Government. Six allotments of land situated in the Giratalane korale of Dewameddi hatpattu division of the Kurunegala District of the North-Western Province.

Lot.	Name of Land.	Name of Claimant.	Description.	Extent.	
				A. R. P.	
4	Daminagahamulawatta	K. U. Bandi Etana	Garden	0	3 35
10A	Kahatagahamulahena	Goonatileka Siriwardena Mango Nona	Open chena	6	0 35
10B	Do.	do.	Garden	1	0 4
10C	Kongahamulawatta	Ranasinghe Arachchilage Siman Appu	do.	2	1 15
10D	Helambagahamulawatta	(1) Atapattu Mudiyansele Punchi Banda, (2) Ukkuhamy, (3) Kaluhamy	do.	3	1 4
11	Kahatagahamulawatta	Ranasinghe Arachchilage Karanis Appu	do.	0	3 28

Upset price at Rs. 16 to Rs. 50 per acre. Further information regarding these lands can be obtained from the Land Settlement Officer, and plans of them from the Surveyor-General.

Colonial Secretary's Office,
Colombo, March 8, 1922.

GRAEME THOMSON,
Colonial Secretary.

No. 6,206, S. O.—On Monday, May 15, 1922, at 12 noon, the Land Settlement Officer will put up for sale or settlement, at Kuliypitiya Resthouse, the under-mentioned portion of Crown land, on the terms authorized by Government. An allotment of land situated in the Katugampola korale of Katugampola hatpattu division of the Kurunegala District of the North-Western Province.

Lot.	Name of Land.	Name of Claimant.	Description.	Extent.	
				A. R. P.	
1	Kekiriagaremukalana	Crown, applied for by J. H. de Silva, Outdoor Dispensary, Veyangoda	High forest	17	1 25

Upset price at Rs. 16 to Rs. 50 per acre. Further information regarding this land can be obtained from the Land Settlement Officer, and plan of it from the Surveyor-General.

Colonial Secretary's Office,
Colombo, March 8, 1922.

GRAEME THOMSON,
Colonial Secretary.

LAND ACQUISITION NOTICES.

HAVING been duly directed by the Governor, with the advice of the Executive Council, acting under the provisions of "The Land Acquisition Ordinance of 1876," section 6, to take order for the acquisition of the following land, required for a public purpose, namely, for a road, to wit:—

Lot.	Name of Land.	Description.	Name of Claimant.	Extent.	
				A. R. P.	
1	Suriyagahawatta	Contains 38 coconut trees, a masonry pillar, tub, and well	W. S. Don EJulius Fernando	0	0 27.34
2	Attikkagahawatta	Contains 12 coconut trees	C. L. M. Ibrahim Lebbe	0	0 21.64
3	Do.	Road	W. S. Don EJulius Fernando	0	0 9.53

I hereby give public notice, as required by section 7, that the Government proposes to take possession of the lands. All persons interested in the aforesaid lands are hereby required to appear personally or by agent before me at the Urban District Council Office, Negombo, on April 11, 1922, at 10 A.M., and to state the nature of their respective interests in the lands and the amount and particulars of their claims to compensation for such interests.

The Kachcheri,
Colombo, March 7, 1922.

H. E. NEWNHAM,
Assistant Government Agent.

HAVING been duly directed by the Governor, with the advice of the Executive Council, acting under the provisions of "The Land Acquisition Ordinance of 1876," section 6, to take order for the acquisition of the following lands, required for a public purpose, namely, for the deviation of the 17th mile, Colombo-Galle road at Panadure, in connection with the Panadure Improvement Scheme, to wit :—

Lot.	Name of Land.	Description.	Name of Claimant.	Extent.		
				A.	R.	P.
31	Siambalagahawatta	Garden contains coconut and portion of earth drain	Heirs of F. C. Karunaratne	0	0	8.34
32	Madangahawatta	Garden contains coconut, &c.	Mrs. D. C. Migama	0	1	34.38
33	Indigahawatta	Coconut garden and portion of earth drain	Heirs of P. S. Karunaratne	0	0	6.04
34	Do.	Garden contains coconut, &c.	do.	0	0	16.04

I hereby give public notice, as required by section 7, that the Government proposes to take possession of the lands. All persons interested in the aforesaid lands are hereby required to appear personally or by agent before me at Panadure Resthouse on May 5, 1922, at 8 A.M., and to state the nature of their respective interests in the lands, and the amount and particulars of their claims to compensation for such interests.

Kalutara Kachcheri,
March 3, 1922.

B. G. DE GLANVILLE,
Assistant Government Agent.

HAVING been duly directed by the Governor, with the advice of the Executive Council, acting under the provisions of "The Land Acquisition Ordinance of 1876," section 6, to take order for the acquisition of the following lands, required for a public purpose, namely, for the deviation of the 17th mile, Colombo-Galle road at Panadure, in connection with the Panadure Improvement Scheme, to wit :—

Lot.	Name of Land.	Description.	Name of Claimant.	Extent.		
				A.	R.	P.
24	Arakbodakurunduwatta	Garden contains 1 coconut tree and masonry wall	Heirs of Dr. Fonseka	0	0	0.14
25	Do.	Garden contains coconut, &c.	D. Cornelis	0	0	29.29
26	Do.	Coconut garden and a well	Estate of A. Dias	0	1	11.22
27	Do.	Garden contains coconut, &c.	K. R. Fernando and others	0	1	4.6
28	Do.	Coconut garden	Boralesgamuwe Unnanse	0	0	2.38
29	Do.	Ditto and portion of road	do.	0	0	16.42
30	Siambalagahawatta	Coconut garden and masonry wall	P. D. Dias	0	0	8.24
96	Arakbodakurunduwatta	Garden contains coconut, &c.	D. Cornelis	0	0	11.09
97	Do.	Coconut garden	Estate of A. Dias	0	0	7.32
98	Do.	Ditto and portion of cadjan building	K. R. Fernando and others	0	0	12.22
99	Do.	Garden contains coconut, &c.	do.	0	0	14
100	Do.	do.	do.	0	0	7.8
101	Do.	Coconut garden and portion of cart track	do.	0	0	3.82
102	Do.	Coconut garden and portion of a drain	do.	0	0	3.12
103	Do.	Bare land	Boralesgamuwe Unnanse	0	0	0.68

I hereby give public notice, as required by section 7, that the Government proposes to take possession of the lands. All persons interested in the aforesaid lands are hereby required to appear personally or by agent before me at Panadure Resthouse on May 5, 1922, at 8 A.M., and to state the nature of their respective interests in the lands, and the amount and particulars of their claims to compensation for such interests.

Kalutara Kachcheri,
March 3, 1922.

B. G. DE GLANVILLE,
Assistant Government Agent.

HAVING been duly directed by the Governor, with the advice of the Executive Council, acting under the provisions of "The Land Acquisition Ordinance of 1876," section 6, to take order for the acquisition of the following lands, required for a public purpose, namely, for the deviation of the 17th mile, Colombo-Galle road at Panadure, in connection with the Panadure Improvement Scheme, to wit :—

Lot.	Name of Land.	Description.	Name of Claimant.	Extent.		
				A.	R.	P.
40	Paranawatta	Coconut garden contains portion of tiled building	Arthur Dias	0	0	19.38
41	Etunnagahawatta	Bare land contains portion of building	Pedrick Fernando	0	0	0.07
42	Paranawatta	Garden contains 1 coconut tree and 1 breadfruit tree	Arthur Dias	0	0	0.83
43	Do.	Garden contains coconut, &c.	do.	0	1	37.01
44	Dombagahawatta	Garden contains 3 coconut trees	M. J. Rodrigo	0	0	5.87
45	Do.	Coconut garden	Arthur Dias	0	0	10.14
46	Tekkagahawatta	Garden contains coconut, &c.	do.	0	0	10.27
47	Do.	do.	P. J. Rodrigo	0	0	5.26
48	Dombagahawatta	Coconut garden	M. J. Rodrigo	0	0	2.72
49	Do.	do.	Arthur Dias	0	0	1.72
106	Paranawatta	do.	do.	0	0	3.18
107	Do.	do.	do.	0	0	1.36
108	Do.	do.	do.	0	0	6.9

I hereby give public notice, as required by section 7, that the Government proposes to take possession of the lands. All persons interested in the aforesaid lands are hereby required to appear personally or by agent before me at Panadure Resthouse on May 5, 1922, at 8 A.M., and to state the nature of their respective interests in the lands, and the amount and particulars of their claims to compensation for such interests.

Kalutara Kachcheri,
March 3, 1922.

B. G. DE GLANVILLE,
Assistant Government Agent.

HAVING been duly directed by the Governor, with the advice of the Executive Council, acting under the provisions of "The Land Acquisition Ordinance of 1876," section 6, to take order for the acquisition of the following lands, required for a public purpose, namely, for building a market for Gampola, to wit:—

Lot.	Name of Land.	Description.	Name of Claimant.	Extent.		
				A.	R.	P.
Preliminary plan 7,243. Town—Within the Local Board limits.						
1	Assessment No. 72, Malabar street	Bare land	Don S. de Simon	0	0	4.48
2	Assessment No. 12, &c.	Tenements, &c.	do.	0	3	31.60

I hereby give public notice, as required by section 7, that the Government proposes to take possession of the lands. All persons interested in the aforesaid lands are hereby required to appear personally or by agent before me at the Local Board Office, Gampola, on April 3, 1922, at 9 A.M., and to state the nature of their respective interests in the lands, and the amount and particulars of their claims to compensation for such interests.

Kandy Kachcheri,
March 10, 1922.

C. S. VAUGHAN,
Government Agent.

HAVING been duly directed by the Governor, with the advice of the Executive Council, acting under the provisions of "The Land Acquisition Ordinance of 1876," section 6, to take order for the acquisition of the following lands, required for a public purpose, namely, for the construction of a Government school and for a school garden, to wit:—

Lot.	Name of Land.	Description.	Claimant.	Extent.		
				A.	R.	P.
Preliminary plan 7,283. Village—Haputale.						
1	Baathgeyralalagewatta	Old garden	P. Siripinna and P. Kaluduraya	0	0	17
2	Do.	do.	do.	0	0	36.6
3	Do.	do.	P. Kiriduraya	0	0	29.2
4	Do.	do.	do.	0	0	3.6
5	Do.	do.	R. Siripinna and H. Dingavie	0	0	12.4
6	Do.	do.	do.	0	1	25.6

I hereby give public notice, as required by section 7, that the Government proposes to take possession of the lands. All persons interested in the aforesaid lands are hereby required to appear personally or by agent before me at the Kandy Kachcheri on April 10, 1922, at 2 P.M., and to state the nature of the irrelative interests in the lands, and the amount and particulars of their claims to compensation for such interests.

Kandy Kachcheri,
March 10, 1922.

C. S. VAUGHAN,
Government Agent.

HAVING been duly directed by the Governor, with the advice of the Executive Council, acting under the provisions of "The Land Acquisition Ordinance of 1876," section 6, to take order for the acquisition of the following lands, required for a public purpose, namely, for the deviation of the Gansabhawa road at Tellambure, to wit:—

Lot.	Name of Land.	Description.	Name of Claimant.	Extent.		
				A.	R.	P.
Preliminary plan 11,887. Village—Tellambure.						
1	Golligewatta	Part of native garden	(1) D. G. Don Mathes, (2) H. V. Andris Appu, (3) D. G. Ranohamy, (4) W. Punchihamy, (5) D. G. Don Andris de Silva, all of Tellambure, (6) W. Juwan of Kottawa, (7) W. K. Kornelis of Naththewala in Gangaboda pattu	0	0	0.3
2	Radaliadda	Paddy field	(1) D. G. Don Dias, (2) H. Don Abaran, (3) B. Elias, (4) D. G. Don Juwanis, (5) ditto Don Mathes, all of Tellambure	0	0	8.2
3	Danduwanakumbura	do.	(1) D. G. Don Elias, (2) ditto Ranohamy, (3) ditto Don Andris de Silva, (4) ditto Edoris de Silva, (5) ditto Don Dias de Silva, (6) B. Uberis, (7) W. Punchihamy, (8) B. Issanhamy, (9) V. D. Endiris, (10) H. Don Abaran, (11) H. Don Dineshamy, all of Tellambure, (12) W. Juwan of Kottawa, (13) W. Kornelis of Naththewala, in Gangaboda pattu	0	0	8.4
4	Mahawatta-adderawattakumbura	do.	(1) D. G. Endoris de Silva, (2) D. G. Ranohamy, (3) W. Punchihamy, (4) D. G. D. Andris de Silva, (5) B. Uberis, all of Tellambure, (6) W. Juwan of Kottawa, (7) W. Kornelis of Naththewala, in Gangaboda pattu	0	0	3
5	Mahawatta	Garden	(1) D. G. Don Mathes, (2) D. G. Ranohamy, (3) W. Punchihamy, (4) D. G. Don Andris de Silva, (5) B. Uberis, all of Tellambure, (6) W. G. Juwan of Kottawa, (7) W. K. Kornelis of Naththewala, in Gangaboda pattu	0	0	17.3
6	Hombalawatta	do.	(1) B. Issanhamy, (2) D. G. Don Dias de Silva, (3) D. G. Don Juwanis, (4) D. G. Chelis Appu, all of Tellambure, (5) D. G. Don Juwan of Kottawa	0	0	9.9

I hereby give public notice, as required by section 7, that the Government proposes to take possession of the lands. All persons interested in the aforesaid lands are hereby required to appear personally or by agent before me at Galle Kachcheri on May 12, 1922, at 1.30 P.M., and to state the nature of their respective interests in the lands, and the amount and particulars of their claims to compensation for such interests.

The Kachcheri,
Galle, March 7, 1922.

F. BARTLETT,
Government Agent.

HAVING been duly directed by the Governor, with the advice of the Executive Council, acting under the provisions of "The Land Acquisition Ordinance of 1876," section 6, to take order for the acquisition of the following lands, required for a public purpose, namely, for establishing a Government vernacular school at Navaly, to wit:—

Lot.	Name of Land.	Description.	Name of Claimant.	Extent.		
				A.	R.	P.
Preliminary plan 5,619. Village—Navaly.						
1	Vidanevalavu	Palmyrah garden with a school building	V. Suppiramaniam and K. Ramalingam	0	0	19.8
2	Do.	Palmyrah garden	do.	0	2	3

I hereby give public notice, as required by section 7, that the Government proposes to take possession of the lands. All persons interested in the aforesaid lands are hereby required to appear personally or by agent before me at Jaffna Kachcheri, on April 10, 1922, at 1 P.M., and to state the nature of their respective interests in the lands, and the amount and particulars of their claims to compensation for such interests.

Jaffna Kachcheri,
February 23, 1922.

L. W. C. SCHRADER,
Government Agent.

HAVING been duly directed by the Governor, with the advice of the Executive Council, acting under the provisions of "The Land Acquisition Ordinance of 1876," section 6, to take order for the acquisition of the following lands, required for a public purpose, namely, for establishing a Government vernacular school at Naval, to wit :—

Preliminary plan 5,618. Village—Naval.				Extent.
Lot.	Name of Land.	Description	Name of Claimant.	A. R. P.
1	Nochiollai	Open land with one palmyrah	Sinnatambi Sabapathy	0 0 24.5
2	Do.	Open land with two school buildings	The American Mission	0 0 25.5

I hereby give public notice, as required by section 7, that the Government proposes to take possession of the lands. All persons interested in the aforesaid lands are hereby required to appear personally or by agent before me at Jaffna Kachcheri on April 10, 1922, at 1 P.M., and to state the nature of the respective interests in the lands, and the amount and particulars of their claims to compensation for such interests.

Jaffna Kachcheri,
February 23, 1922.

L. W. C. SCHRADER,
Government Agent.

HAVING been duly directed by the Governor, with the advice of the Executive Council, acting under the provisions of "The Land Acquisition Ordinance of 1876," section 6, to take order for the acquisition of the following lands, required for a public purpose, namely, for the diversion of a channel at Anaikkodai, to wit :—

Preliminary plan 5,620. Village—Anaikkodai.				Extent.
Lot.	Name of Land.	Description.	Name of Claimant.	A. R. P.
2	Puluwanthundu	Garden	T. Visvalingam	0 0 2.7
3	Sayakaravalavu	do.	M. Suppiah	0 0 3

I hereby give public notice, as required by section 7, that the Government proposes to take possession of the lands. All persons interested in the aforesaid lands are hereby required to appear personally or by agent before me at Jaffna Kachcheri on April 10, 1922, at 1 P.M., and to state the nature of their respective interests in the lands, and the amount and particulars of their claims to compensation for such interests.

Jaffna Kachcheri,
February 23, 1922.

L. W. C. SCHRADER,
Government Agent.

HAVING been duly directed by the Governor, with the advice of the Executive Council, acting under the provisions of "The Land Acquisition Ordinance of 1876," section 6, to take order for the acquisition of the following lands, required for a public purpose, namely, for a gravel quarry, to wit :—

Preliminary plan 5,049. Village—Korale Tiragama in Tiragandahaye korale Weudawili hatpattu.				Extent.
Lot.	Name of Land.	Description.	Name of Claimant.	A. R. P.
3	Tiriwanagehena	Coconut garden	Abilinu Perera	0 1 39
5	Do.	Chena	do.	0 0 5

I hereby give public notice, as required by section 7, that the Government proposes to take possession of the lands. All persons interested in the aforesaid lands are hereby required to appear personally or by agent before me at the Kurunegala Kachcheri on April 4, 1922, at 10 A.M., and to state the nature of their respective interests in the lands, and the amount and particulars of their claims to compensation for such interests.

Kurunegala Kachcheri,
March 4, 1922.

F. G. TYRRELL,
Government Agent.

HAVING been duly directed by the Governor, with the advice of the Executive Council, acting under the provisions of "The Land Acquisition Ordinance of 1876," section 6, to take order for the acquisition of the following land, required for a public purpose, namely, for the construction of the Bandarawela-Badulla Railway, to wit :—

Supplement C to final village plan 23. Village—Mugunumata in Bogoda korale.				Extent.
Lot.	Name of Land.	Description.	Name of Claimant.	A. R. P.
21v	Wewemulla	Paddy	Delgahayatagedara Kiriwanthe	0 0 28.5

I hereby give public notice, as required by section 7, that the Government proposes to take possession of the land. All persons interested in the aforesaid land are hereby required to appear personally or by agent before me at Badulla Kachcheri on April 7, 1922, at 1 P.M., and to state the nature of their respective interests in the land, and the amount and particulars of their claims to compensation for such interests.

Badulla Kachcheri,
February 28, 1922.

R. A. G. FESTING,
Government Agent.

HAVING been duly directed by the Governor, with the advice of the Executive Council, acting under the provisions of "The Land Acquisition Ordinance of 1876," section 6, to take order for the acquisition of the following lands, required for a public purpose, namely, for a metal quarry on the 117th mile, Haldummulla-Wellawaya road, to wit :—

Preliminary plan 2,182. Village—Ranasinhagama in Kandapalla korale.				Extent.
Lot.	Name of Land.	Description.	Name of Claimant.	A. R. P.
1	Nahaketiya estate	Contains 155 rubber trees about 13 years old and rock	Messrs. Lipton, Ltd.	2 1 30.2
2	Do.	Contains 16 rubber trees 13 years old and part of estate road	do.	0 0 29.7

I hereby give public notice, as required by section 7, that the Government proposes to take possession of the lands. All persons interested in the aforesaid lands are hereby required to appear personally or by agent before me at Badulla Kachcheri on April 7, 1922, at 1 P.M., and to state the nature of their respective interests in the lands, and the amount and particulars of their claims to compensation for such interests.

Badulla Kachcheri,
February 27, 1922.

R. A. G. FESTING,
Government Agent.

HAVING been duly directed by the Governor, with the advice of the Executive Council, acting under the provisions of "The Land Acquisition Ordinance of 1876," section 6, to take order for the acquisition of the following lands, required for a public purpose, namely, for Alpitiya girls' school, to wit:—

Lot.	Name of Land.	Description.	Name of Claimant.	Extent.		
				A.	R.	P.
Preliminary plan 3,116. Villages—Madampe and Angalagomuwa, Atakalan korale.						
1	Pelawattehena ..	Chena contains 8 jak trees, 2 coconut trees and 1 arecanut tree about 40 years	Warnakulage Saranelis Appu, Kospellawattege Punchimahatmaya, and Pelawatte Ratranhami	2	1	10
2	Paragahawela ..	Paddy field	G. A. P. E. Ematiyagoda	0	0	3
3	Galkoratuwa ..	Garden contains 3 arecanut trees over 30 years old and 1 jambola tree 5 years	Alankarage Juwanis Silva	0	0	2

I hereby give public notice, as required by section 7, that the Government proposes to take possession of the lands. All persons interested in the aforesaid lands are hereby required to appear personally or by agent before me at the Ratnapura Kachcheri on April 10, 1922, at 1.30 p.m., and to state the nature of their respective interests in the lands, and the amount and particulars of their claims to compensation for such interests.

Ratnapura Kachcheri,
March 3, 1922.

H. W. CODRINGTON,
Government Agent.

HAVING been duly directed by the Governor, with the advice of the Executive Council, acting under the provisions of "The Land Acquisition Ordinance of 1876," section 6, to take order for the acquisition of the following lands, required for a public purpose, namely, for a Government girls' school at Kotawella, to wit:—

Lot.	Name of Land.	Description.	Name of Claimant.	Extent.		
				A.	R.	P.
Supplement to final village plan 142. Village—Kotawella.						
78A	Kostennepillawa ..	Native garden	M. Punchi Bandara	0	3	1.25
78B	Ambakotekumburekamata	Threshing-floor	P. Gunaya	0	0	8

I hereby give public notice, as required by section 7, that the Government proposes to take possession of the lands. All persons interested in the aforesaid lands are hereby required to appear personally or by agent before me at the Kegalla Kachcheri on April 7, 1922, at 11 a.m., and to state the nature of their respective interests in the lands, and the amount and particulars of their claims to compensation for such interests.

Kegalla Kachcheri,
March 1, 1922.

G. S. WODEMAN,
Assistant Government Agent.

HAVING been duly directed by the Governor, with the advice of the Executive Council, acting under the provisions of "The Land Acquisition Ordinance of 1876," section 6, to take order for the acquisition of the following lands, required for a public purpose, namely, for Dombemada Government school-garden, to wit:—

Lot.	Name of Land.	Description.	Name of Claimant.	Extent.		
				A.	R.	P.
Extract No. 1 of block survey preliminary plan 132. Village—Dombemada.						
43	Pilagollewatta ..	Coconut garden	D. M. Jothyhamy	0	0	35
44	Do. ..	do.	do.	0	3	0

I hereby give public notice, as required by section 7, that the Government proposes to take possession of the lands. All persons interested in the aforesaid lands are hereby required to appear personally or by agent before me at the Kegalla Kachcheri on April 7, 1922, at 11 a.m., and to state the nature of their respective interests in the lands, and the amount and particulars of their claims to compensation for such interests.

Kegalla Kachcheri,
March 1, 1922.

G. S. WODEMAN,
Assistant Government Agent.