



Ceylon Government Gazette

Published by Authority.

No. 7,248 — FRIDAY, MARCH 17, 1922.

Part III.—Lands.

Separate paging is given to each Part in order that it may be filed separately

	PAGE		PAGE		PAGE
Land Settlement Notices :—		Land Sales by the Government Agents :—		Land Sales by the Settlement Officer :—	
Preliminary Notices ..	297	North-Western Province ..	—	Northern Province ..	—
Final Orders ..	—	North-Central Province ..	—	Eastern Province ..	—
Land Sales by the Government Agents :—		Province of Uva ..	—	North-Western Province ..	310
Western Province ..	—	Province of Sabaragamuwa ..	308	North-Central Province ..	—
Central Province ..	304	Land Sales by the Settlement Officer :—		Province of Uva ..	—
Southern Province ..	305	Western Province ..	—	Province of Sabaragamuwa ..	—
Northern Province ..	306	Central Province ..	—	Land Acquisition Notices ..	311
Eastern Province ..	307	Southern Province ..	—	Land Resumption Notices ..	—

PRELIMINARY NOTICES.

Puttalam Notice No. 8,060.

Notice under "The Waste Lands Ordinances of 1897, 1899, 1900, and 1903."

TAKE notice that unless within three months from March 17, 1922, the persons, if any, who claim any interest in the lands hereinafter mentioned or in any one or more of such lands or to some interest therein make claim in person or in writing to the said lands or to any of them or to some interest therein to W. E. Wait, Esq., Special Officer appointed under section 28 of "The Waste Lands Ordinances of 1897, 1899, 1900, and 1903," at his office at Colombo :

Such Special Officer, in pursuance of the powers vested in him by the said Ordinances, will declare by writing under his hand that the said lands, or such of them as to which no claim has been made, are the property of the Crown.

W. E. WAIT,
Special Officer.

NOTE.—A claim to a right of way over the said lands or any of them is a claim to an interest in the land or lands

Description of the Lands referred to.

The following lots situated in the village of Karadikkulama, in the Kumarawanni pattu korale of the Demala hatpattu of the Puttalam District, in the North-Western Province, as described in the annexed diagram :—

Block survey preliminary plan 1,825.

Lot.	Name of Land.	Extent, A. R. P.	Lot.	Name of Land.	Extent, A. R. P.
1 ..	Helambagahayaya, Korakahawewaismattekena, Korakahaismattekele, Korakahawilemahawila	14 0 16	10 ..	Dangahamulahena (reservation for tank bund)	0 0 34
2 ..	Footpath	0 0 7	12 ..	Helambagahahenyaya, Welagawahenyaya	1 3 10
3 ..	Korakahawewa (tank and bund)	2 0 17	13 ..	Footpath	0 0 8
4 ..	Ehetugahahenyaya (reservation for tank bund)	0 0 11	14 ..	Helambagahahenyaya (reservation for tank bund)	0 0 33
5 ..	Korakahawila (water-hole)	3 1 33	15 ..	Footpath	0 0 8
6 ..	Ehetugahahenyaya (reservation for tank bund)	0 0 10	16 ..	Meegahahena, Wewaismattahena, Welagawahena	42 1 36
7 ..	Footpath	0 0 10	18 ..	Wella-ela (stream)	0 0 8
8 ..	Wilagawahena, Welroda, Kongahahena, Helambagahahena, Helambagahayaya, Iswetiyahena, Korakahawilamahamukalana	151 3 17	19 ..	Pahala Karadikkulamewewa (tank and bund)	11 1 16
9 ..	Ihalawewa (tank and bund)	9 1 6	20 ..	Dangahamulahenyaya (reservation for tank bund)	0 0 6

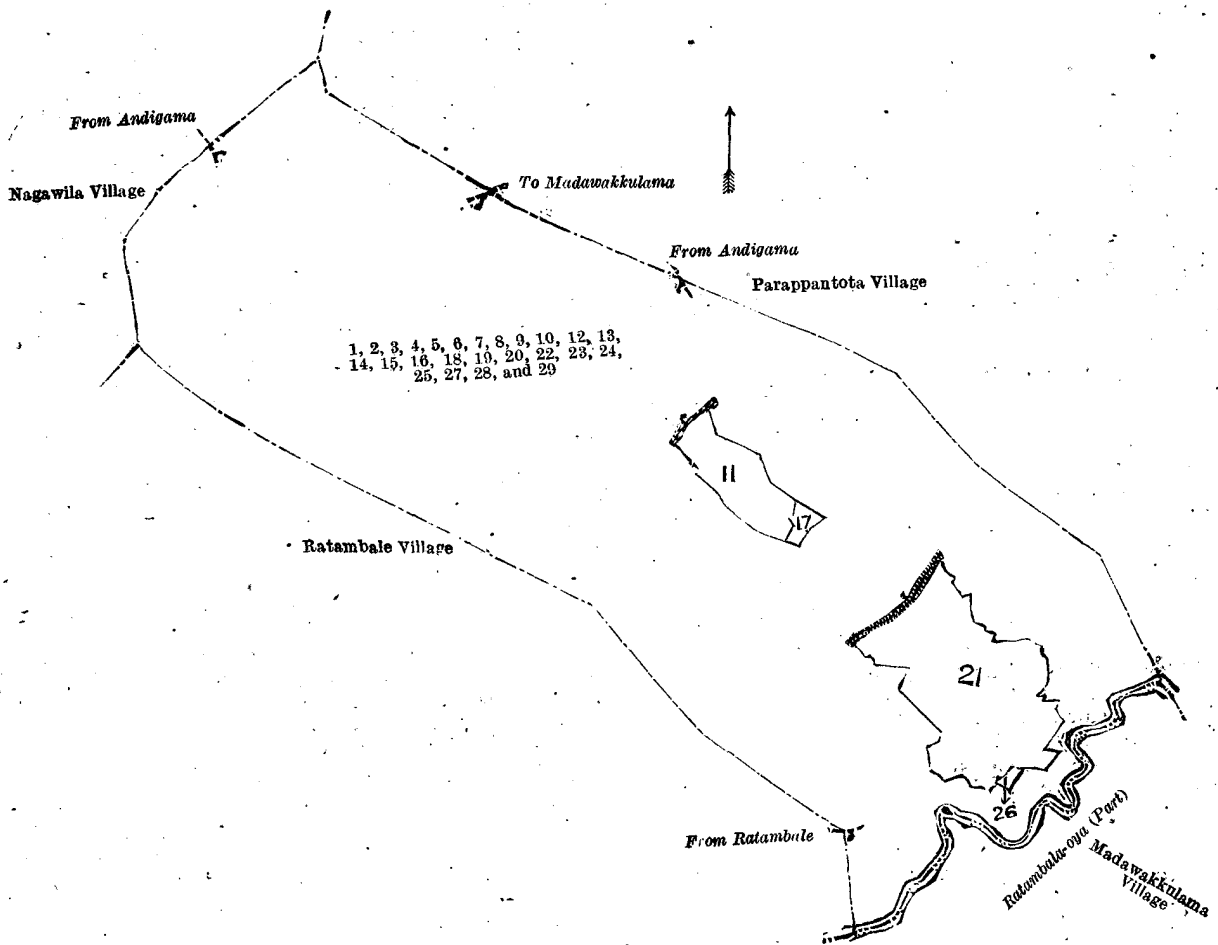
Lot.	Name of Land.	Extent, A. R. P.	Lot.	Name of Land.	Extent, A. R. P.
22 ..	Kongahahenyaya (reservation for tank bund)	.. 0 0 15	27 ..	Footpath	.. 0 0 8
23 ..	Do. (reservation for Ratambale-oya)	11 1 37	28 ..	Oyagawahena	.. 1 3 28
24 ..	Footpath	.. 0 0 1	29 ..	Mahawila (water-hole)	.. 2 1 27
25 ..	Ratambale-oya (part of stream)	.. 2 0 2			255 1 4

and bounded as follows : on the north by the village limit of Parappantota ; on the east by the village limit of Parappantota, part of Ratambala-oya (the village limit of Madawakkulama) ; on the south by part of Ratambala-oya (the village limit of Madawakkulama), the village limit of Ratambale ; on the west by the village limit of Ratambale, the village limit of Nagawila.

NOTE.—The following lots lying within the above-mentioned boundaries are excluded from this notice, and their aggregate acreage of 23 acres 2 roods and 12 perches is not included in the acreage of 255 acres 1 rood and 4 perches given above :—

Block survey preliminary plan 1,825.

Lot.	Name of Land.	Extent, A. R. P.	Lot.	Name of Land.	Extent, A. R. P.
11 ..	Ihala Karaddikkulamewela	.. 5 0 9	26 ..	Kongahahenyaya	.. 0 1 4
17 ..	Kuda Karadikkulamekumbura	.. 0 2 23			23 2 12
21 ..	Kumbukgahakumbura	.. 17 2 16			



Surveyor-General's Office,
Colombo, November 29, 1921.

Scale of 16 Chains to an Inch.

G. K. THORNHILL,
for Surveyor General.

Puttalam S. O. 15—1922.

Ratnapura Notice No. 8,061.

Notice under "The Waste Lands Ordinances of 1897, 1899, 1900, and 1903."

TAKE notice that unless within three months from March 17, 1922, the persons, if any, who claim any interest in the lands hereinafter mentioned or in any one or more of such lands or to some interest therein make claim in person or in writing to the said lands or any of them or to some interest therein to W. E. Wait, Esq., Special Officer appointed under section 28 of "The Waste Lands Ordinances of 1897, 1899, 1900, and 1903," at his office at Colombo :

Such Special Officer, in pursuance of the powers vested in him by the said Ordinances, will declare by writing under his hand that the said lands, or such of them as to which no claim has been made, are the property of the Crown.

W. E. WAIT,
Special Officer.

NOTE.—A claim to a right of way over the said lands or any of them is a claim to an interest in the land or lands.

Description of the Lands referred to.

The following lots situated in the village of Moratota, in the Udapattu of the Nawadun korale of the Ratnapura District, in the Province of Sabaragamuwa, as described in the annexed diagram:—

Block survey preliminary plan 194.

Lot.	Name of Land.	Extent.	A.	R.	P.	Lot.	Name of Land.	Extent.	A.	R.	P.
1	Kiriwandolemukalana	30	1	38		110	Bogahawitawewa	1	1	6	
2	Kiriwan-dola (part)	0	1	31		113	Lindagawahena and Bogahagoda-hena	22	0	4	
4	Govindagewattehena, Weniwelpitiyehen, Walagawagodahena, and Kanukumburegodahena	19	0	23		115	Wellagawamukalana	2	1	10	
6	Udadeniya-ela	0	0	5		115c	Do.	1	3	12	
7	Weniwelpitiyagahena, Katugaharawegoda, and Peraketitenehena	8	2	13		116	Welle-ela	0	0	19	
18	Channel	0	0	6		118½	Depawe-ela	0	0	8	
21	Do.	0	0	10		121	Kaluganmulle-ela	0	0	22	
24	Denawaka-ela	0	1	9		123	Pitawella-ela	0	0	8	
28	Do. (part)	0	0	7		126	Kebellagahawattehena	0	0	3	
29	Main road	2	1	15		134	Dunukeiyawedeniya (reservation for stream)	0	0	24	
36	Path	0	0	34		135	Dunukeiyawe-dola	0	0	9	
40	Channel	0	0	2		136	Dunukeiyawedeniya (reservation for stream)	0	2	26	
41½	Denawaka-ela (part)	0	0	21		142	Galagodahena, Rataperamandiye-hena, Menikgehena, Menikgewatta	20	0	14	
42	Do. and Tenun-dola	2	0	0		143	Yahalabendamandiyehena	0	1	0	
44	Channel	0	0	4		144	Do.	0	1	39	
45	Waguregodahena	1	1	20		145	Withanewatte-dola	0	0	20	
46	Muttettuwehena	0	0	14		147	Footpath	0	0	13	
49	Kammalawattehena	0	3	35		147½	Do.	0	0	3	
50	Footpath	0	2	12		152	Donawe-ela	0	0	10	
51½	Batalawattehena	0	0	15		153	Donawehena, Rilakgewattehena, Ellakumburegodahena	8	1	21	
52	Amuhena, &c.	6	3	3		156	Footpath	0	3	6	
52B	Pitaparehena	2	1	6		158	Pita-ela	0	0	5	
52c	Kudugalpolehena or Wewagodahena	4	2	1		159	Do.	0	0	5	
57	Channel	0	0	10		160	Kebellagahawatta, Halgahayata-hena, Pankumburegodahena, Dolagawahena, Bandarahena, Marawagawahena	40	1	15	
58	Pitawella	0	0	16		167A	Wellagawamukalana	0	1	7	
61	Pita-ela	0	0	5		173	Nagamuwedeniye-ela	0	0	25	
63	Do.	0	0	11		174	Tennaudahena <i>alias</i> Nagamuwedeniye-hena	0	1	30	
64	Channel	0	0	3		175	Halkottanuwemukalana	0	1	13	
74	Mala-dola	0	0	3		176	Do.	0	0	32	
76	Galehena, Madawalehena, Madamehena, Kanukumburegodawattehena, Madamagehena, Gallindehena, Galewattehena, Dehigawattehena, Dulwelmllehena, Karaganarehena, Galgodahena, Tennepitahena, Gulumoretennapitahena, Madamegederagawahena, Welangahayatamandiyehena, Maddumagehena, Kebellagahawattehena, Ranwalagewattehena, Masimbulagehelehena	89	1	38		177	Halkotuwehena	2	0	24	
83	Footpath	0	1	1		179	Stream	0	0	16	
88	Wan-ela	0	0	10		182	Waduressagawahena	2	2	24	
94	Channel	0	0	6		185	Mala-dola	0	0	6	
99	Bogahawita-ela	0	0	30		185½	Do. (part)	0	0	7	
101A	Gansabhawa road	0	0	2		187	Bataketiye-dola	0	2	14	
103	Wewegodahena	0	0	9		202	Mala-dola	0	0	10	
105	Wewagawamukalana <i>alias</i> Wadu-ressewemukalana	2	1	11		204	Nugagahahena and Batalahena	18	2	9	
06	Footpath	0	1	20		205	Donawemukalana	0	0	6	
107	Wewagawamukalana <i>alias</i> Wadu-ressewemukalana	1	2	5		206	Do.	8	2	25	
						207	Nilagama-ela (part)	0	3	37	
						208	Nugagawa <i>alias</i> Rukgahadeniyamukalana	0	3	23	
						209	Malegewatta-dola	0	1	26	
						210	Rukgahadeniya	0	0	17	
						227	Doranakeledola and Kethigana-dola	0	1	27	
								311	2	24	

and bounded as follows: on the north by the village limit of Denawaka Udakada (part of Kiriwandola), the boundary of Helapalle pattu in Meda korale (the village limit of Hunuwala North, the village limit of Hunuwala South); on the east by the boundary of Helapalle pattu in the Meda korale (the village limit of Hunuwala South), the village limit of Dandawa, the village limit of Dandawa (part of Mala-dola), the village limit of Dandawa; on the south by the village limits of Kattange and Kahawatta; on the west by the village limit of Nilagama (part of Nilagam-ela), the village limit of Denawaka Udakada, the village limit of Denawaka Udakada (part of Kiriwandola).

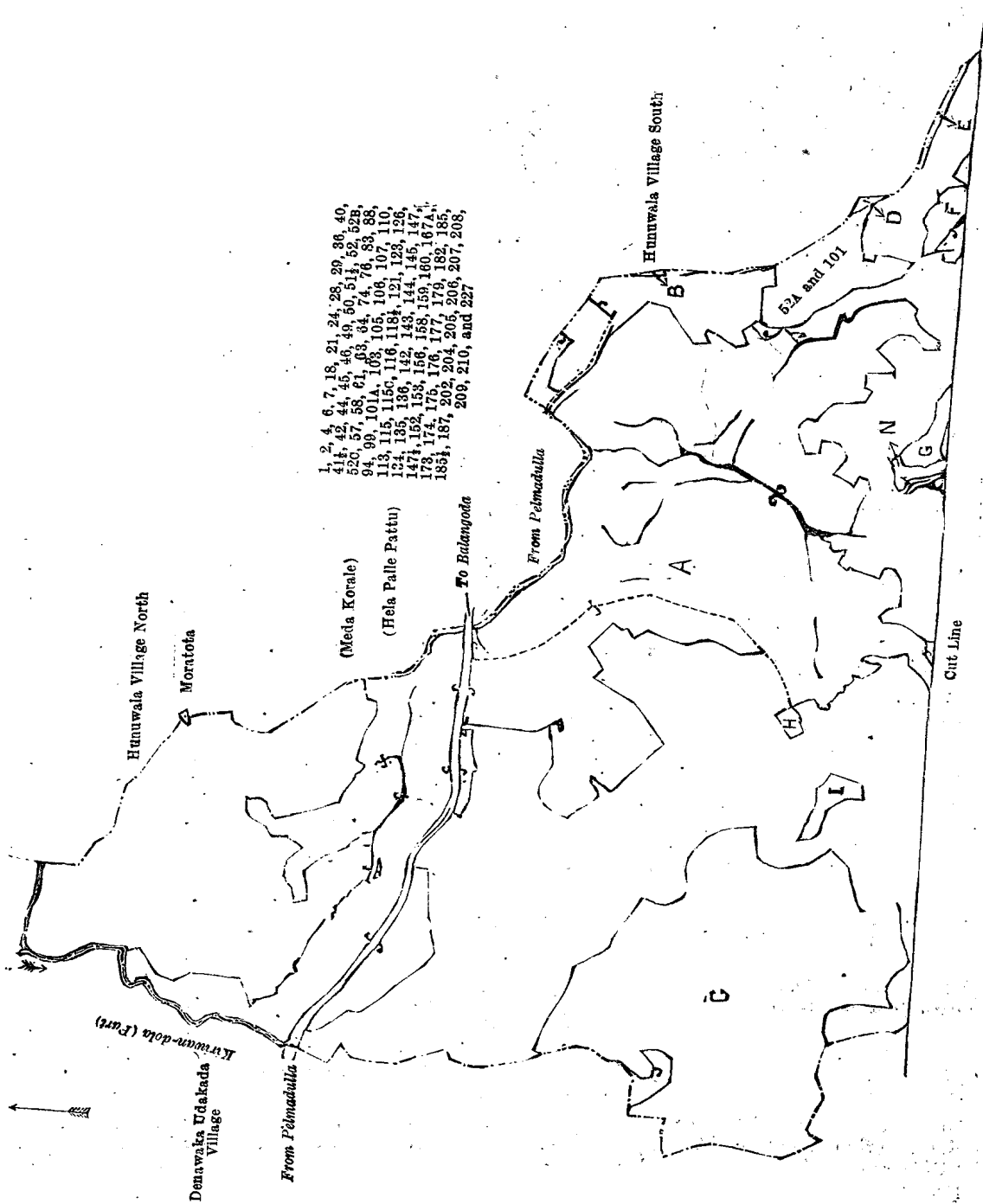
NOTE.—The following lots lying within the above-mentioned boundaries are excluded from this notice, and no part of their aggregate acreage of 601 acres 2 roods and 24 perches is included in the acreage of 311 acres 2 roods and 24 perches given above:—

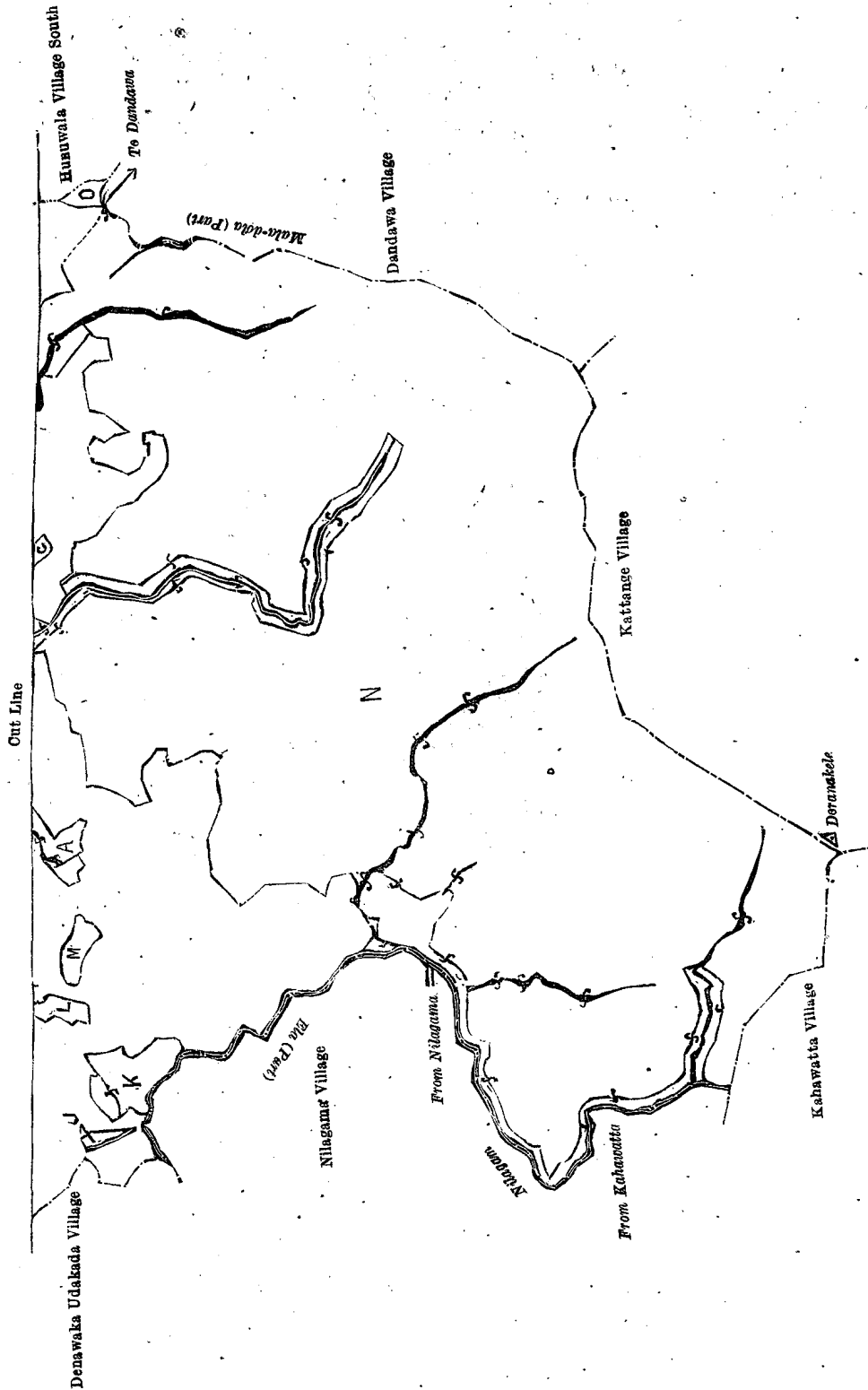
Block survey preliminary plan 194.

Lot.	Name of Land.	Extent.	A.	R.	P.	Lot.	Name of Land.	Extent.	A.	R.	P.
A 3	Pahalakiriwandolawatta and Kiriwandolawatta	3	2	12		A 13	Kunukankanamagewatta <i>alias</i> Weniwelpitiye-aramba	3	3	18	
A 5	Udadeniya	0	1	23		A 14	Aswedduwegodahena	0	3	38	
A 8	Katugaha-arawegodawatta	0	3	23		A 15	Walagawa-arawegodawatta	0	0	24	
A 9	Etambagahawatta	0	2	29		A 16	Do.	0	1	34	
A 10	Kohombagahaliyadda	3	1	10		A 17	Madamageaswedduma, Madamagekumbura, and Maddumagekumbura	11	0	23	
A 11	Katugaha-arawepillewa	0	0	15							
A 12	Katugaha-arawekumbura	0	1	12							

Lot.	Name of Land.	Extent, A. R. P.	Lot.	Name of Land.	Extent, A. R. P.
A 19	Balagovindagewatta	0 1 11	G 114	Wellagawamukalana (part of T. P. 251,957)	1 3 25
A 20	Amunegodawatta	0 3 26	A 117	Welabodagewatte	0 1 9
A 22	Walagawa-arawehena	0 3 16	A 118	Tennekumbureowita	2 3 29
A 23	Galawatta	0 1 22	A 119	Paldepella pillewaowita	0 1 27
A 25	Godella	0 0 27	A 120	Egodahawatta	0 3 4
A 26	Meegaha-ela-arawa	0 0 38	A 122	Udumulla and Paldepella	9 1 25
A 27	Kudagodella, Aluliyaddegodawatta, and Kohambagahaliyaddegodawatta	2 1 32	A 124	Welangahayatamandiya	0 2 15
A 30	Kanukumburegodawatta	0 3 34	A 125	Kaluganmulla	0 2 24
A 31	Amunewatta	1 0 19	H 127	Kebellagahawatta	0 2 6
A 32	Madamewatta and Elias Naidegawatta	3 1 20	I 128	Masimbulage-aramba	0 3 39
A 33	Bandarawatta	0 3 3	I 129	Udadeniya	0 1 28
A 34	Galewatta	0 1 33	C 130	Akkarahatta tea estate	0 1 30
A 35	Do.	0 2 21	O 131	Akkarahatta tea estate (T. P. 275,488)	59 1 0
A 37	Karaganarehena	0 1 4	C 132	Do.	0 0 7
A 38	Bandarawitawatta, Warakagahakumburegodawatta, and Ratudeligahamandiya	9 1 30	C 133	Do.	0 3 0
A 39	Kohombagahaliyaddegodawatta, Kumburegodawatta, and Warakagahakumburegodawatta	1 2 4	C 137	Nilagama estate <i>alias</i> Akkarahetta tea estate	0 1 5
A 41	Warakagahakumbura	14 0 38	C 138	Do.	0 0 5
A 43	Godakumbura	4 0 12	O 139	Do.	0 0 12
A 47	Helewatta	0 3 32	C 140	Do.	0 0 9
A 48	Do.	1 1 8	C 141	Do.	0 0 13
B 51	Hunuwala rubber estate	0 0 10	J 146	Withanekandewattehena (T. P. 269,277)	0 1 6
A 52A	Galgodehena	7 0 20	K 148	Menikgewatta	0 2 13
A 53	Koratuwewatta	0 2 3	K 149	Do.	0 1 38
A 54	Amuhenawatta	0 1 34	K 150	Sillagewatta	0 1 28
A 55	Kadadaragewatta	0 1 30	K 151	Menikgekumbura	2 2 35
A 56	Galkotuwwewatta and Amuwatta	15 0 22	L 147½	Footpath (part of T. P. 269,275)	0 0 1
A 59	Delgaha-arawa	0 0 6	L 154	Galgodamukalana (part of T. P. 269,275)	0 3 19
A 60	Do.	0 0 6	L 155	Do. (do.)	0 0 20
A 62	Pansalewatta	1 3 21	N 156½	Footpath (part of T. P. 251,957)	0 0 10
A 65	Nagahawitawatta	0 1 27	M 157	Lindagawadeniyekumbura	1 1 20
A 66	Madumageowitawatta	0 2 19	A 161	Kitulgahadeniya	0 1 25
A 67	Do.	0 1 21	A 162	Do.	0 0 21
A 68	Do.	0 0 28	A 163	Kitulgahadeniyegodawatta	0 1 27
A 69	Do.	0 0 26	A 164	Kitulgahadeniyegodakumbura	0 2 38
A 70	Nagahawitawatta	0 1 4	A 165	Kitulgahadeniyegodadeniya	0 0 18
A 71	Ganga-arambagewatta	0 2 34	N 166	Nilagama tea estate	0 0 15
A 72	Peelagawahena	3 0 36	N 168	Do.	0 0 15
A 72A	Peellagawawatta	0 1 20	N 169	Do.	0 0 10
A 72B	Dummalayatamandiya	0 1 19	N 170	Do.	0 0 21
A 72C	Migahawatta	0 2 18	N 171	Do.	0 0 30
A 72D	Katukitulmandiya	0 3 22	N 172	Tennaudahena	2 0 13
A 72E	Kalugahahena	0 3 29	N 178	Nilagama tea estate	0 3 20
A 72F	Rukattanagahahena	0 0 3	N 180	Do.	2 2 1
A 73	Dummalayatahena and Moragahawattakella	0 0 24	N 181	Waduressawatta	3 2 29
A 75	Egodawatta	2 0 20	O 183	Hunuwala rubber estate	0 2 18
C 77	Akkarahetta	0 1 26	N 184	Do.	0 1 2
C 78	Do.	0 0 21	N 186	Nilagama tea estate	1 2 8
C 79	Do.	0 0 13	N 188	Do. (part of T. P. 251,957)	323 2 30
A 80	Maddumage-aramba	1 1 28	N 189	Do.	0 0 23
A 81	Nagahawitawatta	1 2 23	N 191	Do.	0 1 16
A 82	Do.	0 3 25	N 192	Do.	0 0 9
A 84	Maddumage-aramba and Jalatgewatta	13 0 10	N 193	Do.	0 0 7
A 85	Jalatgewatta	0 0 38	N 194	Do.	0 0 6
A 86	Pettarehena	4 0 35	N 195	Do.	0 0 4
A 87	Pettarewatta	0 1 34	N 196	Do.	1 0 32
A 89	Delgaha-arawegodella	0 0 16	N 197	Do.	0 2 19
A 90	Galagawa-arawa	4 0 22	N 199	Do.	0 2 1
A 91	Galagawaowita	0 0 27	N 200	Do.	0 0 30
A 92	Lindagawa-aswedduma	0 0 10	N 201	Do.	0 0 7
A 93	Arawewatta and Walabodagewatta	3 0 6	N 203	Do.	0 0 34
A 95	Arayawatta	0 1 19	N 215	Do.	0 0 6
A 96	Helewatta	0 3 6	N 216½	Footpath (part of T. P. 251,957)	0 0 21
A 97	Hele-aramba	1 2 38	N 216¾	Do. (do.)	0 1 15
A 98	Bogahawitaowita	2 3 4	N 221	Nilagama tea estate	0 0 9
A 100	Udabogahawita	1 1 12	N 223	Do.	0 1 1
A 101	Gansabawa road	0 0 16	N 225	Do.	1 3 23
D 102	Hunuwala rubber estate	0 0 13	N 226	Do.	1 2 7
E 104	Do.	0 1 37	N 229	Do.	0 0 12
F 108	Bataketiye-asweddumekumbura	1 1 38	N 113A	Lindagawahena and Bogahagadahena	0 0 25
F 109	Wewagoda-aramba	0 2 21	N 115A	Wellagawamukalana	0 3 26
A 111	Udabogahawitapillewa	0 0 28	N 115B	Do.	0 0 26
A 112	Lindagawa-arambe	0 1 38	N 167	Do.	0 3 7
			N 190	Dummalamandiyemukalana	4 0 21
			N 198	Do.	3 1 19
			N 209A	Malegewattadola (stream)	0 0 33

Lot.	Name of Land.	Extent, A. R. P.	Lot.	Name of Land.	Extent, A. R. P.
N 211	Nugegawa <i>alias</i> Rukgahadeniyemukalana	0 1 2	N 219	Ensal-dola ^c (stream)	0 1 9
N 212	Do. and Kendaketiye-mukalana	3 1 7	N 220	Kethigamadolamukalana and Patti-yedeniya	2 3 4
N 213	Kendaketiye-dola (stream)	0 0 29	N 222	Footpath	0 0 6
N 214	Kendaketiye-mukalana	0 2 13	N 224	Kethigamadolamukalana	2 1 28
N 216	Footpath	0 0 9	N 228	Do.	1 0 27
N 217	Kendaketiye-mukalana	0 0 9			
N 218	Kethigana-dola <i>alias</i> Patti-yedeniyemukalana	0 2 2			
					601 2 24





Surveyor-General's Office,
Colombo, February 8, 1922.

Scale of 16 Chains to an Inch.

C. H. VINCE,
for Surveyor-General.

Ratnapura S. O. 3—1922.

Anuradhapura Notice No. 8,062.

Notice under "The Waste Lands Ordinances of 1897, 1899, 1900, and 1903."

TAKE notice that unless within three months from March 17, 1922, the persons, if any, who claim any interest in the land hereinafter mentioned make claim in person or in writing to the said land or to some interest therein to H. C. Toller, Esq., Special Officer appointed under section 28 of "The Waste Lands Ordinances of 1897, 1899, 1900, and 1903," at his office at Colombo:

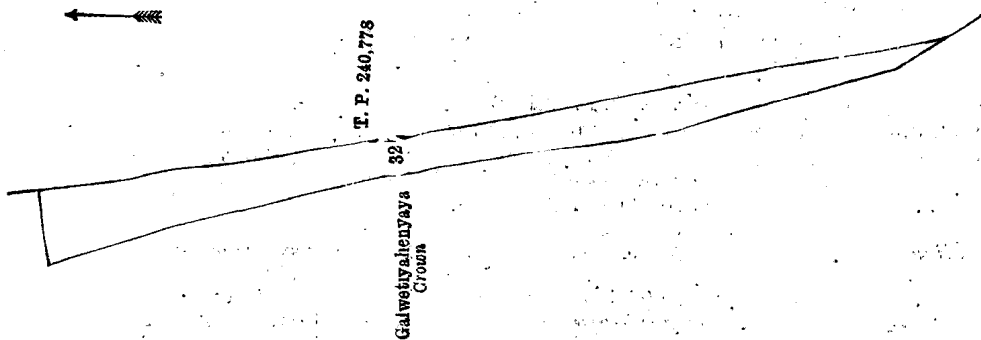
Such Special Officer, in pursuance of the powers vested in him by the said Ordinances, will declare by writing under his hand that the land, to which no claim has been made, is the property of the Crown.

NOTE.—A claim to a right of way over the said land is a claim to an interest in the land.

H. C. TOLLER,
Special Officer.

Description of the Land referred to.

The land commonly called or known as Nabada-ela-accarewedibima (abandoned paddy field, encroachment), situated in the village of Ratmale, in the Elwe tulana of the Kanadara korale of the Nuwaragam palata, in the North-Central Province, containing in extent 1 acre 2 roods and 14 perches, shown as lot 32 in block survey preliminary plan 795 and in the annexed diagram; and bounded as follows: on the north by Galwetiyaheyaya declared to be the property of the Crown under the Waste Lands Ordinances; on the east by T. P. 240,778; on the south and west by Galwetiyaheyaya declared to be the property of the Crown under the Waste Lands Ordinances.



Surveyor-General's Office,
Colombo, January 31, 1922.

Scale of 4 Chains to an Inch.

C. H. VINCE,
for Surveyor-General.

Anuradhapura S. O. 3—1922.

Anuradhapura Notice No. 8,063.**Notice under "The Waste Lands Ordinances of 1897, 1899, 1900, and 1903."**

TAKE notice that unless within three months from March 17, 1922, the persons, if any, who claim any interest in the land hereinafter mentioned make claim in person or in writing to the said land or to some interest therein to H. C. Toller, Esq., Special Officer appointed under section 28 of "The Waste Lands Ordinances of 1897, 1899, 1900, and 1903," at his office at Colombo:

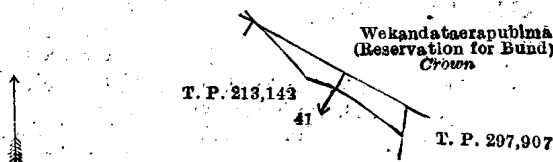
Such Special Officer, in pursuance of the powers vested in him by the said Ordinances, will declare by writing under his hand that the land, to which no claim has been made, is the property of the Crown.

H. C. TOLLER,
Special Officer.

NOTE.—A claim to a right of way over the said land is a claim to an interest in the land.

Description of the Land referred to.

The land commonly called or known as Palugasweweaccarewedibima, situated in the village of Nivitigama, in the Elimeda tulana of the Kanadara korale of the Nuwaragam palata in the North-Central Province, containing in extent 23 perches, shown as lot 41 in block survey preliminary plan 802 and in the annexed diagram; and bounded as follows: on the north by Wekandataerapubima (reservation for bund) declared to be the property of the Crown under the Waste Lands Ordinances; on the east by T. P. 297,907; on the south and west by T. P. 213,142.



Surveyor-General's Office,
Colombo, January 13, 1922.

Scale of 4 Chains to an Inch.

G. K. THORNHILL,
for Surveyor-General.

Anuradhapura S. O. 4—1922.

LAND SALES IN THE CENTRAL PROVINCE.

No. 2,569, C. P.—The Government Agent, Central Province, will on Thursday, May 4, 1922, at 1.30 P.M., at his office in Kandy Kacheheri, put up to auction, for sale or settlement, or will otherwise dispose of, the under-mentioned portions of Crown land, in accordance with the regulations of Government regarding land sales. Eight allotments of land situated in the Kandy Municipality and Udapalata divisions of the Kandy District of the Central Province.

Lot.	Name of Land.	Name of Applicant.	Name of Claimant.	Description.	Extent.			Upset price per acre, Rs.
					A.	R.	P.	
Preliminary plan 6,662. Village—Within the Municipality of Kandy.								
1	Nanahill	.. —	.. Crown	.. Jungle	.. 2	.. 1	.. 18	.. *
2	Do.	.. —	.. do.	.. do.	.. 3	.. 2	.. 11.75	.. *
3	Do.	.. —	.. Crown (encroachment by Mr. L. H. S. Peiris)	.. Cocoa garden	.. 0	.. 0	.. 18.50	.. *
Preliminary plan 6,895. Village—Ulapane in Ganga Ihala korale of Udapalata division.								
8	Dhaulattawalakumbura	.. —	.. Crown (claimed by Attalagedera Kaurala)	.. Paddy field about 50 years old	1	3	35	406
9	Do.	.. —	.. Crown (claimed by U. Cader Lebbe)	.. do.	.. 1	.. 0	.. 23	.. 406
10	Wellandahena Amunেকে	.. alias —	.. do.	.. Contains tea bushes 10 to 15 years old	0	0	15	306
7	Do.	.. —	.. Crown (claimed by Attalagedera Kaurala)	.. Native garden contains tea and rubber 1 to 2 years old	0	1	36	206
Preliminary plan 6,950. Village—Wahugepitiya in Kandukara Ihala korale of Udapalata division.								
7	Sanguhar estate	.. —	.. Crown	.. Contains 49 rubber trees 12 years old	0	2	16	776†

* To be reserved.

† Re-advertised.

Further particulars regarding these lands may be obtained from the Government Agent, Central Province, and their plans from the Surveyor-General.

Colonial Secretary's Office,
Colombo, March 15, 1922.

GRAEME THOMSON,
Colonial Secretary

No. 2,570, C. P.—The Government Agent, Central Province, will on Friday, May 26, 1922, at 1.30 P.M., at his office in Kandy Kacheheri, put up to auction, for sale or settlement, or will otherwise dispose of, the under-mentioned portions of Crown land, in accordance with the regulations of Government regarding land sales. Six allotments of land situated within the Kandy Municipality of the Kandy District of the Central Province.

Lot.	Name of Land.	Name of Applicant.	Description.	Extent.			Upset price per acre, Rs.
				A.	R.	P.	
Preliminary plan 6,841. Village—Deiyannewela within the Municipal limits of Kandy.							
2	Galavitagalahena alias Galdenitenna	.. —	.. Infectious Diseases Hospital and premises contains a temporary building and a path	0	0	20.9	.. *
3	Do.	.. —	.. Infectious Diseases Hospital and premises	.. 0	.. 2	.. 6.5	.. *
6	Thoragollemada	.. —	.. Contains rubber trees 15 years old	.. 0	.. 1	.. 23.6	.. *
7	Do.	.. —	.. do.	.. 0	.. 0	.. 2.8	.. *
8	Do.	.. —	.. do.	.. 0	.. 0	.. 3.1	.. *
9	Do.	.. —	.. do.	.. 0	.. 0	.. 6	.. *

* To be reserved.

Further particulars regarding these lands can be obtained from the Government Agent, Central Province, and their plans from the Surveyor-General.

Colonial Secretary's Office,
Colombo, March 15, 1922.

GRAEME THOMSON,
Colonial Secretary.

No. 2,571, C. P.—The Government Agent, Central Province, will on Friday, May 26, 1922, at 1.30 P.M., at his office in Kandy Kacheheri, put up to auction, for sale or settlement, or will otherwise dispose of, the under-mentioned portions of Crown land, in accordance with the regulations of Government regarding land sales. Three allotments of land situated in the Harispattu and Yatinuwara divisions of the Kandy District of the Central Province.

Lot.	Name of Land.	Name of Applicant.	Name of Claimant.	Description.	Extent.			Upset price per acre, Rs.
					A.	R.	P.	
Preliminary plan 7,277. Village—Ankumbure Udagama in Palle Gampaha korale of Harispattu division.								
1	Keppitigalahena	.. K. Seyadu Lebbe Gal-hinna Ankumbura	.. Crown	.. Jungle contains no valuable timber, hilly and partly rocky	5	0	7	61
Preliminary plan 6,589. Village—Uda Peradeniya in Gangawata korale of Yatinuwara division.								
1	Veliheeriyahena	.. —	.. U. B. Godamunne	.. Chena	.. 10	.. 2	.. 6	.. *
2	Do.	.. —	.. do.	.. Low jungle studded with a few big trees	6	1	15	.. *

* To be reserved.

Further particulars regarding these lands can be obtained from the Government Agent, Central Province, and their plans from the Surveyor-General.

Colonial Secretary's Office,
Colombo, March 15, 1922.

GRAEME THOMSON,
Colonial Secretary.

LAND SALES IN THE SOUTHERN PROVINCE.

No. 3,886, S. P.—The Government Agent, Southern Province, will on Thursday, May 4, 1922, at 1 P.M., at his office in Galle Kacheheri, put up to auction, for sale or settlement, or will otherwise dispose of, the under-mentioned portions of Crown land, in accordance with the regulations of Government regarding land sales. Twenty-three allotments of land situated in the Gangaboda pattu division of the Galle District of the Southern Province.

Lot.	Name of Land.	Name of Applicant.	Description.	Extent.		Upset price per acre, Rs.
				A. R. P.		
Preliminary plan 11,639. Village—Pataweliwitiya. Claimant—Crown.						
1	Wawalagalakandekaretura	David Wijeratne of Pataweliwitiya	Jungle	1	0 13	42.50
2	Do.	do.	do.	1	0 18	42.50
Preliminary plan 11,653. Village—Boralukada. Claimant—A. W. Winter, Esq.						
2	Pillagoda velley estate	A. W. Winter, Esq., Pillagoda Valley, Baddegama	Contains rubber	0	1 27	200*
Preliminary plan 11,757. Village—Ihala Keembiya. Claimant—Crown.						
1	Pannemagekumburegoda	D. S. Goonesekera, Surveyor, Fort, Galle	Jungle	5	0 19	65
Preliminary plan 11,801. Village—Pahala Keembiya. Claimant—G. Oralias of Baddegama.						
3	Hatakadawilawatta	Sam A de Silva of Walpita	Contains rubber Plantation	0	1 10	50 1.50
Preliminary plan 11,787. Village—Pahala Keembiya. Claimants—Mahagamage Omaris and Thepanis of Pahala Keembiya.						
1	Masgoipolakande addara-watta	F. A. Wickramasinghe of Galle	Garden Plantation	1	1 37	55 17
2	Masgoipolakande-addara-watta	Claimant—Mahagamage William of Pahala Keembiya. F. A. Wickramasinghe of Galle	Garden Plantation	0	2 31	5 8.50
3	Casideniyawatta	Claimant—F. A. Wickramasinghe of Fort, Galle. F. A. Wickramasingha of Fort, Galle	Contains rubber Plantation	0	0 13	55 8
4	Casideniyawatta	Claimant—H. P. James. F. A. Wickramasinghe of Fort, Galle	Contains rubber Plantation	0	1 7	55 22
5	Casideniya	Claimant—Crown. F. A. Wickramasinghe of Fort, Galle	Jungle	9	1 20	60
6	Do.	do.	do.	0	0 38	—†
7	Do.	do.	do.	0	0 12	—†
8	Do.	do.	do.	0	0 10	—†
9	Casideniya	Claimant—Malawe Tantirige Thoronis. F. A. Wickramasinghe of Fort, Galle	Garden Plantation	0	0 29	55 1.50
Preliminary plan 11,797. Village—Pahala Keembiya. Claimant—G. L. A. Eboris of Pahala Keembiya.						
1	Bakmeegahakandewatta	F. A. Wickramasingha of Fort, Galle	Contains rubber Plantation	0	0 10	55 0.55
2	Bakmeegahakandegoda-watta	do.	Garden Plantation	0	0 28	55 0.48
3	Wewagawakanda <i>alias</i> Bakmeegahakanda	Claimant—Crown. F. A. Wickramasinghe of Fort, Galle	Scrub jungle	0	2 37	55
4	Bakmeegahawatta <i>alias</i> Wewagawakandewatta	Claimant—M. G. Odiris. F. A. Wickramasinghe of Fort, Galle	Garden Plantation	0	3 11	55 3.10
5	Wewagawawatta	Claimant—P. L. Hinnibabun. F. A. Wickramasinghe of Fort, Galle	Scrub jungle	0	0 17	55
6	Do.	do.	Contains rubber Plantation	0	0 19	55 1.30
7	Wewagawawatta	Claimant—Crown. F. A. Wickramasinghe of Fort, Galle	Vegetable garden	0	0 21	55
8	Bakmeegahakanda <i>alias</i> Wewagawakanda	do.	Jungle	3	1 6	60
Preliminary plan 11,793. Village—Pahala Keembiya. Claimant—Jagodage Eporis.						
2	Casideniya	F. A. Wickramasinghe of Galle	Paddy field	0	0 10	60
3	Casideniya	Claimant—Jagodage Kaluappu. F. A. Wickramasinghe of Galle	Paddy field	0	1 19	60
4	Casideniya	Claimant—J. Gunerisappu. F. A. Wickramasinghe of Galle	Paddy field	0	3 11	60
6	Casideniya	Claimant—Bengamuachchi Gunerisappu. F. A. Wickramasinghe of Galle	Native garden Plantation	0	1 36	60 1.50

* Value of land per acre with plantation.

† Reservation (not for sale).

Further information regarding these lands can be obtained from the Government Agent, Southern Province, and their plans from the Surveyor-General.

Colonial Secretary's Office,
Colombo, March 11, 1922.

GRAEME THOMSON,
Colonial Secretary.

It is hereby notified for general information that the under-mentioned land sales fixed for March 21, 1922, are postponed for the dates noted against them:—

No. of Land Sale Notice.	Pattu.	Date of Postponement.
3,865	Bentota-Walallawiti korale	April 6, 1922
3,869	Gangaboda pattu	April 6, 1922

The Kachcheri,
Galle, March 14, 1922.

J. LIGHT,
for Government Agent.

LAND SALES IN THE NORTHERN PROVINCE.

No. 942, N. P.—The Assistant Government Agent, Mannar, will on Friday, April 28, 1922, at 11 A.M., at his office in Mannar Kachcheri, put up to auction, for sale or settlement, or will otherwise dispose of, the under-mentioned portions of Crown land, in accordance with the regulations of Government regarding land sales. Twenty-seven allotments of land situated in the Mantai, Musali, and Mannar island divisions of the Mannar District of the Northern Province.

Mantai North.

Lot.	Name of Land.	Preliminary plan	Village	Name of Applicant.	Description.	Extent.			Upset price per acre, Rs.
						A.	R.	P.	
1610	Palaiperumalkad-dukamam	4,174	Village—Palaipperumalkaddu.	Encroached and cultivated by T. Anthony and V. Sepamalai.	Paddy	0	0	34	26*
7	Parankichalampan-kulanilam	5,000	Village—Parankichalampan.	M. R. A. M. Mohammadu Alliar	Tank bed suitable for paddy cultivation	1	1	19	51*

Metkumulai Division.

Lot.	Name of Land.	Preliminary plan	Village	Name of Applicant.	Description.	Extent.			Upset price per acre, Rs.
						A.	R.	P.	
2	Kaddukkani	5,011	Village—Palampiddi.	—	Low jungle on high ground suitable for dwelling purposes	1	2	6	16
3	Do.	—	—	Casper Swaminather	Low jungle suitable for paddy cultivation	3	0	2	16

Iluppaikadava.

Lot.	Name of Land.	Preliminary plan	Village	Name of Applicant.	Description.	Extent.			Upset price per acre, Rs.
						A.	R.	P.	
1	Thillankadu	5,510	Village—Kaddadivayal.	M. Selliah	Jungle	1	1	4	20
2	Do.	—	—	—	Reservation along cart road	0	0	6	—†
3	Do.	—	—	—	Reservation for cart track	0	0	30	—†

Nanaddan East.

Lot.	Name of Land.	Preliminary plan	Village	Name of Applicant.	Description.	Extent.			Upset price per acre, Rs.
						A.	R.	P.	
1	Venkany	4,696	Village—Vakkappaddankandel, Metpuliyankulam.	P. Thimingupillai	Low jungle suitable for paddy cultivation	4	0	23	21*
2	Kaddukkany	—	—	do.	do.	3	3	23	21*

Nanaddan West.

Lot.	Name of Land.	Preliminary plan	Village	Name of Applicant.	Description.	Extent.			Upset price per acre, Rs.
						A.	R.	P.	
2	Sinnaputtirakan-dankamam	4,701	Village—Puttirakandar.	M. Nainamuhammadu Saibu	Open land suitable for paddy cultivation	1	3	13	25*
5	Venkani	5,251	Village—Pallankodai Sirukkulam.	N. Santhanpillai	Scrub jungle (flat land)	2	3	12	26*

Nanaddan East.

Lot.	Name of Land.	Preliminary plan	Village	Name of Applicant.	Description.	Extent.			Upset price per acre, Rs.
						A.	R.	P.	
1	Vadakkukamam	5,099	Village—Murunkan.	Encroachment by owner of T. P. 193,673	Open land	0	0	22.17	50
2	Do.	—	—	—	do.	0	0	14.47	—†
3	Venkani	—	—	Encroachment by owner of T. P. 193,673	Open land contains boutiques	0	0	4.80	60

Musali North.

Lot.	Name of Land.	Preliminary plan	Village	Name of Applicant.	Description.	Extent.			Upset price per acre, Rs.
						A.	R.	P.	
1	Venkani	5,542	Village—Arippu.	S. Seeman Croos	Open land suitable for coconut cultivation	1	0	8	31
2	Do.	—	—	—	Reservation along the seashore	1	2	37	—†
3	Do.	—	—	—	Reservation along the back water	0	2	8	—†

Musali South.

Lot.	Name of Land.	Preliminary plan	Village	Name of Applicant.	Description.	Extent.			Upset price per acre, Rs.
						A.	R.	P.	
1	Kondaichchikkuda	5,544	Village—Kondaichchi.	A. Pakkianather of Kokkuppudaiyan	Jungle suitable for a garden	2	3	20	31
2	Do.	—	—	do.	Garden contains 9 coconut trees 5 to 7 years old	0	1	13	76

Nanaddan West.

Lot.	Name of Land.	Name of Applicant.	Description.	Extent.			Upset price per acre, Rs.
				A.	R.	P.	
Preliminary plan 5,549. Village—Vankalai.							
1	Gothadipumi	Encroachment by A. M. Sosai	Coconut garden	0	3	25	80
2	Padukkaiadioothu	—	Reservation along the footpath	0	0	7	—†
3	Do.	A. Anthoni-Sosai	Scrub jungle	2	0	32	25
4	Do.	—	Reservation along the sea	1	3	21	—†

Nanaddan East.

Lot.	Name of Land.	Name of Applicant.	Description.	Extent.			Upset price per acre, Rs.
				A.	R.	P.	
Preliminary plan 5,573. Village—Malavarayankaddai Adampan.							
1	Kaddukkani	P. Elias	Jungle suitable for paddy cultivation	3	1	2	21
2	Klangkadu	A. Thommai	do.	2	0	16	21
3	Do.	—	Reservation along tank bund	0	1	22	—†

Pettah Division, Mannar Town Survey.

Lot.	Name of Land.	Name of Applicant.	Description.	Extent.			Upset price per acre, Rs.
				A.	R.	P.	
Village—Pettah division.							
82A	—	Mr. A. Chelliah	Compound	0	0	3.73	2,000

* These lots are irrigable. The purchasers of these lands will be liable to pay an irrigation rate of Rs. 2 per annum, such rate shall be subject to revision by Government at any time.

† Not for sale.

Further information regarding these lands can be obtained from the Assistant Government Agent, Mannar, and plans of them from the Surveyor-General.

Colonial Secretary's Office,
Colombo, March 11, 1922.

GRAEME THOMSON,
Colonial Secretary.

LAND SALES IN THE EASTERN PROVINCE.

No. 1,548, E. P.—The Assistant Government Agent, Trincomalee, will on Thursday, May 4, 1922, at 10 A.M., at his office in Trincomalee, put up to auction, for sale or settlement, or will otherwise dispose of, the under-mentioned portions of Crown land, in accordance with the regulations of Government regarding land sales. Thirty-four allotments of land situated in the Kaddukkulam East and West, Tamblegam, and Trincomalee town division of the Trincomalee District of the Eastern Province.

Lot.	Name of Land.	Name of Applicant.	Description.	Extent.			Upset price per acre, Rs.
				A.	R.	P.	
Preliminary plan 5,110. Village—Nilaveli.							
1	Panditivukarachchi	—	Waste land (not to be sold)	8	0	4	—*
2	Do.	S. Tiyyagaraja	Fit for coconut	0	3	34	22
3	Do.	For general sale	do.	2	3	19	21
4	Do.	—	Reservation for Irakkandiaru	5	0	15	—*
Preliminary plan 5,390. Village—Nilaveli.							
1	Elumpurikkikadu	V. Anthony	Fit for paddy	5	1	4	21
Preliminary plan 5,560. Village—Nilaveli.							
1	Elumpurikkivayal	Encroachment by Ponni and Sinnan	Paddy field	0	0	38	25
2	Do.	Ditto M. Kathiran	do.	0	1	7	25
3	Do.	do.	do.	0	0	10	25
4	Do.	Encroachment by Ponni and Sinnan	do.	0	0	33	25
Preliminary plan 5,623. Village—Nilaveli.							
1	Pallavayal	Encroachment -P. V. Vanniyatampi Vannipam	Paddy field	0	2	2	25†
3	Kaddaitharai alias Veddaivayal	—	Reservation for irrigation channel	0	2	0	—*
7	Ambatamatheencaladi-vayal	Encroachment by heirs of Katiravelupillai	Paddy field	0	0	21	25†
Preliminary plan 5,660. Village—Kumpurupididi.							
1	Narioddukkadu	K. Kanagasabai	Jungle fit for coconut	5	1	22	50†
2	Do.	—	Reservation for path	0	3	9	—*
3	Do.	K. Kanagasabai	Jungle fit for coconut	3	0	20	50†
4	Do.	—	Reservation along the Irakkandi lagoon	1	1	12	—*
Preliminary plan 5,653. Village—Chinnakinniyai.							
1	Kandaladiuttuodai	M. M. Subramaniam	Marshy backwater fit for coconut	1	0	3	20
2	Kandaladiuttutoddam	Encroachment by Tambimuttu	Coconut garden	0	1	1	20
3	Kandaladiuttu	For general sale	Marshy backwater fit for coconut	4	3	0	20
4	Kandaladiuttutoddam	Encroachment by Abu Cassim	Coconut garden	0	0	26	20
5	Kand. ladiuttu	—	Reservation for path	0	0	21	—*

Lot.	Name of Land.	Name of Applicant.	Description.	Extent.		Upset price per acre, Rs.
				A.	R. P.	
Preliminary plan 5,654. Village—Trincomalee town, Division No. 12.						
1	Kudirakundu <i>alias</i> Viragatevalavu	Encroachment by V. Supramaniam	Old palmyra garden	1	2 15	—§
2	Thoduraitoddam	For general sale	Low scrub fit for coconut	0	1 18·10	50
3	Do.	—	Reservation for sea	0	2 23·05	—*
Preliminary plan 5,585. Village—Gomarankadawela.						
1	Dambagahawela	K. Velatte	Jungle fit for paddy	1	0 0	16
Preliminary plan 5,656. Village—Tamblegam.						
1	Vettukadutidal	For general sale	Waste land fit for paddy	2	1 7	40
2	Do.	do.	do.	2	0 6	40
3	Vettukaduvayal	Encroachment by Muttupillai, widow of Sinnatampi	Paddy field	0	3 28	60
Preliminary plan 5,295. Village—Tamblegam.						
1	Kottadivattuvankadu <i>alias</i> Kadaitidalkadu	—	Reservation for road	0	1 33	—*
2	Do.	—	Reservation for burial ground	1	0 11	—*
3	Do.	—	Reservation for path	0	0 16	—*
4	Do.	—	Reservation for burial ground	2	2 7	—*
6	Kovilvembu	—	Reservation for Per-arū	0	1 27	—*
7	Kottadivattuvankadu <i>alias</i> Kadaitidalkadu	—	Reservation for road	0	0 15	—*

* Not for sale.

† Irrigable under Periyakulam tank. The purchasers should pay at present a construction rate of Rs. 2·28 per acre per annum for ten years, and a maintenance rate of 77 cents per acre per annum.

‡ Contains timber. Irrigable under Kantalai tank. The purchasers shall pay for the present an irrigation rate of Rs. 2 per acre per annum.

§ For settlement.

|| Advertised for default.

N.B.—The rates under † and ‡ above are variable in accordance with such conditions as to His Excellency the Governor may seem fit.

Further information regarding the above lots can be obtained from the Assistant Government Agent, Trincomalee, and plans of them from the Surveyor-General.

Colonial Secretary's Office,
Colombo, March 15, 1922.

GRAEME THOMSON,
Colonial Secretary.

LAND SALES IN THE PROVINCE OF SABARAGAMUWA.

No. 1,070, P. of S.—The Assistant Government Agent, Kegalla, will on Tuesday, May 2, 1922, at 11 A.M., at his office in the Kegalla Kachcheri, put up to auction, for sale or settlement, or will otherwise dispose of, the under-mentioned portions of Crown land, in accordance with the regulations of Government regarding land sales. Twenty-nine allotments of land situated in the Beligal and Paranakuru korales of the Kegalla District of the Province of Sabaragamuwa.

Lot.	Name of Land.	Name of Applicant.	Description.	Extent.		Upset price per acre, Rs.
				A.	R. P.	
Preliminary plan 3,083. Village—Holembuwa.						
1	Gorakadeniyemukulana	—	Forest	7	0 10	86
2	Do.	—	Reservation	1	2 16	—*
3	Do.	—	do.	2	2 22	—*
4	Do.	—	Forest	3	2 8	86
6	Do.	—	do.	3	2 2	86
Preliminary plan 3,092. Village—Dumbuluwawaka.						
1	Veralugollemukulana <i>alias</i> mukalana	Minimarugoda- A. A. Wickramasinghe	Chena	1	0 8	106
2	Do.	—	Reservation	0	2 17	—*
Preliminary plan 3,101. Village—Mahena.						
1	Wediyakgalagalatula	W. Sinno Appuhamy	Chena	0	2 15	81
Preliminary plan 3,110. Village—Hatnagoda.						
1	Puruwalamulamukulana <i>alias</i> Kanda	Hewandeni- A. A. Wickramasinghe	Forest	2	1 32	106
2	Do.	—	Reservation	1	1 26	—*
Preliminary plan 3,071. Village—Burunnawa.						
1	Kurupattiyamukulana	—	Reservation	0	2 24	—*
2	Do.	—	Forest	16	3 21	106
3	Do.	—	Reservation	0	0 7	—*
Preliminary plan 3,102. Village—Akwatta.						
1	Kebellandegalatula	P. B. Akwatte	Forest	1	0 32	106

Lot.	Name of Land.	Preliminary plan 3,070. Village—Rehela.	Name of Applicant.	Description.	Extent.		Upset price per acre, Rs.
					A.	R. P.	
1	Kaputawattemukalana <i>alias</i> madamukalena	Jambugaha-	N. L. Peiris	Forest	2	1 0	71
2	Do	..	—	Reservation	0	1 8	—*
3	Moragollemukalana <i>alias</i> mukalana	Jambugahamada-	—	do.	0	2 5	—*
4	Do.	..	—	To be reserved	1	0 2	—*
5	Do.	..	N. L. Peiris	Forest	2	3 1	71

Lot.	Name of Land.	Preliminary plan 3,112. Village—Godigamuwa.	Name of Applicant.	Description.	Extent.		Upset price per acre, Rs.
					A.	R. P.	
1	Databewamukalana	..	—	Reservation	0	2 20	—*
2	Do	..	A. Sirimala	Forest	4	1 15	66
3	Databewamukalana <i>alias</i> mukalana	Galketiya-	S. Liyanna	do.	1	0 8	66
4	Databewamukalana	..	J. D. Ukkuwa Ganitaya	do.	5	0 32	66
5	Databewamukalana <i>alias</i> Alakotuwa	Kendagolla <i>alias</i>	E. Sirimala and another	do.	1	3 16	66
6	Databewamukalana	..	J. A. Polambegoda	do.	3	2 38	66
7	Do.	..	—	Reservation	0	1 20	—*
8	Rabbadadoruwa <i>alias</i> Databewamukalana	..	A. Rattarana	Forest	1	0 0	66
9	Databewamukalana	..	K. Bilinda	do.	3	0 31	66
10	Rabbadadoruwemukalana <i>alias</i> mukalana	..	L. Appuwa	do.	1	0 1	41

* Not for sale.

Further particulars regarding these lands can be obtained from the Assistant Government Agent, Kegalla, and their plans from the Surveyor-General.

Colonial Secretary's Office,
Colombo, March 11, 1922.

GRAEME THOMSON,
Colonial Secretary.

No. 1,071, P. of S.—The Government Agent, Province of Sabaragamuwa, will on Monday, May 15, 1922, at 1.30 P.M., at his office in Ratnapura, put up to auction, for sale or settlement, or will otherwise dispose of, the under-mentioned portions of Crown land, in accordance with the regulations of Government regarding land sales. Nine allotments of land situated in the Ratnapura District of the Province of Sabaragamuwa.

Lot.	Name of Land.	Preliminary plan 3,133. Village—Pannila, Atakalan korale.	Name of Applicant.	Description.	Extent.		Upset price per acre, Rs.
					A.	R. P.	
1	Neluketiyeheha	..	M. L. Heenhamy	Chena contains forest trees	1	0 5	60
2	Do.	..	—	do.	0	0 14	—*
3	Do.	..	—	do.	0	1 16	—*
4	Do.	..	M. L. Mohottihamy	do.	2	2 18	65
5	Do.	..	—	do.	0	1 11	—†

Lot.	Name of Land.	Preliminary plan 3,122. Village—Mawalgaha, Kadawata korale.	Name of Applicant.	Description.	Extent.		Upset price per acre, Rs.
					A.	R. P.	
1	Darandemulleheha	..	P. H. Deonis Silva and 2 others	Jungle	5	0 16	27
2	Elleaswedduma	..	do.	Paddy field	0	0 20	21
3	Darandemulleheha	..	—	Jungle	0	0 13	—†

Lot.	Name of Land.	Final village plan 23. Village—Dambagammana, Nawadun korale.	Name of Applicant.	Description.	Extent.		Upset price per acre, Rs.
					A.	R. P.	
4B1	Dambagammana estate	..	Encroachment by George Stewart & Co., Colombo	Rubber 6 years, old	0	0 9	500
4B2	Do.	..	do.	do.	0	0 27	500
4B3	Do.	..	do.	do.	0	2 8	500

Lot.	Name of Land.	Final village plan 87. Village—Bataendiriya, Nawadun korale.	Name of Applicant.	Description.	Extent.		Upset price per acre, Rs.
					A.	R. P.	
11k	Tunmodera-alutaswedduma	..	M. Sinerisa	Paddy field	0	2 30	36
11L	Do.	..	do.	do.	0	3 8	36
11j	Watteheha and Tunmoderaheha	..	—	Chena	1	3 4	—§

* Reservation for Gansabhawa road and Digandala-ela (not for sale).

† Reservation for Neluketiya-dola (not for sale).

‡ Reservation for Gansabawa road (not for sale).

§ Reservation for paddy field (not for sale).

Lots 11k and 11L in final village plan 87 were asweddumized on a Crown permit by Manawattalaye Sinerisa, and will be sold to him.

Further information respecting these lands may be obtained from the Government Agent, Province of Sabaragamuwa, and their plans from the Surveyor-General.

Colonial Secretary's Office,
Colombo, March 15, 1922.

GRAEME THOMSON,
Colonial Secretary.

LAND SALES BY THE SETTLEMENT OFFICER.

NORTH-WESTERN PROVINCE.

No. 6,207, S. O.—On Friday, May 12, 1922, at 12 noon, the Land Settlement Officer will put up for sale or settlement at Polgahawela Resthouse, the under-mentioned portions of Crown land, on the terms authorized by Government. Three allotments of land situated in the Udapola Medalassa korale of Dambadeni hatpattu division of the Kurunegala District of the North-Western Province.

Lot.	Name of Land.	Name of Claimant.	Description.	Extent.		
				A.	R.	P.
2	Galgégawahena	Crown; applied for by Adikari Mudiyansele Mudalihami, Gan-Arachchi of Kehelwattehena, Potuhera	Forest	6	1	5
3	Kumbukmullewatta	Crown; encroachment by Themis Perera Jayawardene of Ginneriya	Garden	2	1	7
4	Galendehena	Crown; applied for by William Perera Munasinghe, Government school, Wadakada, Polgahawela	Forest	5	0	18

Upset price at Rs. 16 to Rs. 50 per acre. Further information regarding these lands can be obtained from the Land Settlement Officer, and plans of them from the Surveyor-General.

Colonial Secretary's Office,
Colombo, March 14, 1922.

GRAEME THOMSON,
Colonial Secretary.

No. 6,208, S. O.—On Friday, May 26, 1922, at 12 noon, the Land Settlement Officer, will put up for sale or settlement, at Kurunegala Resthouse, the under-mentioned portion of Crown land, on the terms authorized by Government. An allotment of land situated in the Kudagalboda korale of Weudawili hatpattu division of the Kurunegala District of the North-Western Province.

Lot.	Name of Land.	Name of Claimant.	Description.	Extent.		
				A.	R.	P.
14	Gowakotuwa	U. K. Thanga, Udaiyar of Teliyagonna	Chena	1	1	28

Upset price at Rs. 16 to Rs. 50 per acre. Further information regarding this land can be obtained from the Land Settlement Officer, and plan of it from the Surveyor-General.

Colonial Secretary's Office,
Colombo, March 14, 1922.

GRAEME THOMSON,
Colonial Secretary.

No. 6,209, S. O.—On Friday, May 26, 1922, at 12 noon, the Land Settlement Officer will put up for sale or settlement, at Kurunegala Resthouse, the under-mentioned portions of Crown land, on the terms authorized by Government. Four allotments of land situated in the Hewawissa korale of Weudawili hatpattu division of the Kurunegala District of the North-Western Province.

Lot.	Name of Land.	Name of Claimant.	Description.	Extent.		
				A.	R.	P.
1	Mudanapitiyebogahalanda or Labuhena	Ana Mohamradu Cassim, Head Moorman of Kurunegala	Jungle	22	3	32
2	Do.	do.	Garden and jungle	0	2	24
3	Do.	Velun Perera of Kawisigamuwa	Garden	0	1	12
4	Do.	Appuwa Vidane Dewaya and others of Kawisigamuwa	do.	1	2	32

Upset price at Rs. 16 to Rs. 50 per acre. Further information regarding these lands can be obtained from the Land Settlement Officer, and plans of them from the Surveyor-General.

Colonial Secretary's Office,
Colombo, March 14, 1922.

GRAEME THOMSON,
Colonial Secretary.

No. 6,210, S. O.—On Saturday, May 13, 1922, at 12 noon, the Land Settlement Officer will put up for sale or settlement, at Narammala Resthouse, the under-mentioned portions of Crown land, on the terms authorized by Government. Three allotments of land situated in the Meddeketiya korale of Katugampola hatpattu division of the Kurunegala District of the North-Western Province.

Lot.	Name of Land.	Name of Claimant.	Description.	Extent.		
				A.	R.	P.
19	Ratmalgahamulawatta	Herat Mudiyansele Kirihamy	Garden	0	1	32
20	Ratmalgahamulahena	do.	Chena	1	3	19
11	Ratmalgahakotuwewatta	do.	Garden (reservation for road)	0	0	13*

* For lease at 25 cents per annum.

Upset price at Rs. 16 to Rs. 50 per acre. Further information regarding these lands can be obtained from the Land Settlement Officer, and plans of them from the Surveyor-General.

Colonial Secretary's Office,
Colombo, March 14, 1922.

GRAEME THOMSON,
Colonial Secretary.

No. 6,211, S. O.—On Friday, May 26, 1922, at 12 noon, the Land Settlement Officer will put up for sale or settlement, at Kurunegala Resthouse, the under-mentioned portion of Crown land, on the terms authorized by Government. An allotment of land situated in the Hetahaye korale of Hiriya hatpattu division of the Kurunegala District of the North-Western Province.

Lot.	Name of Land.	Name of Claimant.	Description.	Extent.		
				A.	R.	P.
6	Kaluganinne-egodamegodawewahena.	(1) Ran Banda, (2) Kumarishamy and others of Udauwita	Chena	2	0	19

Upset price at Rs. 16 to Rs. 50 per acre. Further information regarding this land can be obtained from the Land Settlement Officer, and plan of it from the Surveyor-General.

Colonial Secretary's Office,
Colombo, March 14, 1922.

GRAEME THOMSON,
Colonial Secretary.

No. 6,212, S. O.—On Friday, May 12, 1922, at 12 noon, the Land Settlement Officer will put up for sale or settlement, at Polgahawela Resthouse, the under-mentioned portions of Crown land, on the terms authorized by Government. Two allotments of land situated in the Udapola Medalassa korale of Dambadeni hatpattu division of the Kurunegala District of the North-Western Province.

Advance extract No. 2 of block survey preliminary plan 636.—Ginneriya.

Lot.	Name of Land.	Name of Claimant.	Description.	Extent.	
				A.	R. P.
1	Ginnerikand	Crown; applied for by Adikari Mudiyansele Mudiyanse, ex Arachchi of Ginneriya	Forest	5	2 28
2	Laniyagollehena	Crown; applied for by Balasuriya Mudianselage Ungurala of Ginneriya	do.	2	0 22

Upset price at Rs. 16 to Rs. 50 per acre. Further information regarding these lands can be obtained from the Land Settlement Officer, and plans of them from the Surveyor-General.

Colonial Secretary's Office,
Colombo, March 14, 1922.

GRAEME THOMSON,
Colonial Secretary.

LAND ACQUISITION NOTICES.

HAVING been duly directed by the Governor, with the advice of the Executive Council, acting under the provisions of "The Land Acquisition Ordinance of 1876," section 6, to take order for the acquisition of the following land, required for a public purpose, namely, for the construction of a new school bungalow for girls at Heenkenda, to wit:—

Preliminary plan 17,814. Village—Heenkenda.

Lot.	Name of Land.	Description.	Name of Claimant.	Extent.	
				A.	R. P.
1	Delgahawatta	Contains 39 coconut trees	L. R. Perera and others	0	3 15.2

I hereby give public notice, as required by section 7, that the Government proposes to take possession of the land. All persons interested in the aforesaid land are hereby required to appear personally or by agent before me at this office on May 1, 1922, at 12 noon, and to state the nature of their respective interests in the land, and the amount and particulars of their claims to compensation for such interests.

The Kachcheri,
Colombo, March 14, 1922.

J. G. FRASER,
Government Agent.

HAVING been duly directed by the Governor, with the advice of the Executive Council, acting under the provisions of "The Land Acquisition Ordinance of 1876," section 6, to take order for the acquisition of the following lands, required for a public purpose, namely, for a site for oil installations at Moratuwa station yard, to wit:—

Preliminary plan 17,771. Village—Moratuwella.

Lot.	Name of Land.	Description.	Name of Claimant.	Extent.	
				A.	R. P.
1	Ambalankanuwegawatta	Roadway	K. C. Fernando	0	0 8.28
2	Do.	Part of garden	do.	0	0 1.12
3	Do.	Contains 4 tiled masonry buildings, 1 cadjan roofed shed, a masonry well, and a masonry bathroom	H. John de Silva	0	1 26.09
4	Kiripellagahawatta	Part of garden	Mudaliyar D. E. Wijesekera	0	0 3.76
5	Madangahawatta	Bare land	C. L. Fernando	0	0 0.49

I hereby give public notice, as required by section 7, that the Government proposes to take possession of the lands. All persons interested in the aforesaid lands are hereby required to appear personally or by agent before me at this office on April 24, 1922, at 12 noon, and to state the nature of their respective interests in the lands, and the amount and particulars of their claims to compensation for such interests.

The Kachcheri,
Colombo, March 14, 1922.

J. G. FRASER,
Government Agent.

HAVING been duly directed by the Governor, with the advice of the Executive Council, acting under the provisions of "The Land Acquisition Ordinance of 1876," section 6, to take order for the acquisition of the following lands, required for a public purpose, namely, for a site for a slaughter-house and yard for storing conservancy and scavenging cart at Wellampitiya, to wit:—

Preliminary plan 17,786. Village—Wellampitiya.

Lot.	Name of Land.	Description.	Name of Claimant.	Extent.	
				A.	R. P.
1	Pelakosgahawatta	Contains part of a demolished building	N. J. Coorey and others	0	0 3.62
2	Delgahawatta	Bare land	Heirs of A. Abonchi Appu	0	0 0.25
3	Pelakosgahawatta	Contains part of a tiled masonry building	R. Welmina Fernando	0	0 15.68
4	Pelakosgahapittaniya	Contains a masonry construction of the Colombo waterworks	Crown	0	0 1.50
5	Delgahaowita	Grass land	Saramge Emis	0	0 2.48

I hereby give public notice, as required by section 7, that the Government proposes to take possession of the lands. All persons interested in the aforesaid lands are hereby required to appear personally or by agent before me at this office on April 24, 1922, at 12.30 p.m., and to state the nature of their respective interests in the lands, and the amount and particulars of their claims to compensation for such interests.

The Kachcheri,
Colombo, March 14, 1922.

J. G. FRASER,
Government Agent.

HAVING been duly directed by the Governor, with the advice of the Executive Council, acting under the provisions of "The Land Acquisition Ordinance of 1876," section 6, to take order for the acquisition of the following land, required for a public purpose, namely, for Kiriwattuduwa Government girls' vernacular school, to wit:—

Preliminary plan 17,803. Village—Kiriwattuduwa.				Extent.
Lot.	Name of Land.	Description.	Name of Claimant.	A. R. P.
1	Yakaluwewatta	Garden contains coconut trees	M. P. Wijewardena	0 0 35.2

I hereby give public notice, as required by section 7, that the Government proposes to take possession of the land. All persons interested in the aforesaid land are hereby required to appear personally or by agent before me at this office on April 24 1922, at 12 noon, and to state the nature of their respective interests in the land, and the amount and particulars of their claims to compensation for such interests.

The Kachcheri,
Colombo, March 14, 1922.

J. G. FRASER,
Government Agent.

HAVING been duly directed by the Governor, with the advice of the Executive Council, acting under the provisions of "The Land Acquisition Ordinance of 1876," section 6, to take order for the acquisition of the following lands, required for a public purpose, namely, for the erection of a Local Board Office and a portion of Moratuwa Town Hall, to wit:—

Preliminary plan 17,805. Village—Idama.				Extent.
Lot.	Name of Land.	Description.	Name of Claimant.	A. R. P.
1	Alutwatta	Contains coconut trees and a masonry well	Jacob F. Silva	0 2 2.43
2	Talgahawatta	Contains coconut trees and 2 masonry walls	Mrs. Eddie Pieris	0 2 11.07
3	Do.	Contains coconut trees, a masonry tiled house latrine, and a well	Mrs. H. J. J. Pieris	0 2 24.25

I hereby give public notice, as required by section 7, that the Government proposes to take possession of the lands. All persons interested in the aforesaid lands are hereby required to appear personally or by agent before me at this office on April 24, 1922, at 12 noon, and to state the nature of their respective interests in the lands, and the amount and particulars of their claims to compensation for such interests.

The Kachcheri,
Colombo, March 14, 1922.

J. G. FRASER,
Government Agent.

HAVING been duly directed by the Governor, with the advice of the Executive Council, acting under the provisions of "The Land Acquisition Ordinance of 1876," section 6, to take order for the acquisition of the following land, required for a public purpose, namely, as a site for the proposed Town Hall for Panadura town, to wit:—

Preliminary plan 17,774. Village—Pattiya North.				Extent.
Lot.	Name of Land.	Description.	Name of Claimant.	A. R. P.
1	Arakbodakurunduwatta	Garden contains coconut, &c.	Heirs of Arthur Dias	1 1 6.82

I hereby give public notice, as required by section 7, that the Government proposes to take possession of the land. All persons interested in the aforesaid land are hereby required to appear personally or by agent before me at Panadura resthouse, on May 5, 1922, at 8 A.M., and to state the nature of their respective interests in the land, and the amount and particulars of their claims to compensation for such interests.

Kalutara Kachcheri,
March 10, 1922.

B. G. DE GLANVILLE,
Assistant Government Agent.

HAVING been duly directed by the Governor, with the advice of the Executive Council, acting under the provisions of "The Land Acquisition Ordinance of 1876," section 6, to take order for the acquisition of the following lands, required for a public purpose, namely, for constructing a new building for the Padagoda Government vernacular boys' school, to wit:—

Preliminary plan 17,759. Village—Padagoda				Extent.
Lot.	Name of Land.	Description.	Name of Claimant.	A. R. P.
1	Paragahapittanniya	Coconut garden	B. A. Odirishami and others	0 2 29.7
2	Kurunduwatta	Garden contains coconut, &c.	B. A. Geevathami and others	0 1 22
3	Do.	Coconut garden	B. A. Odirishami and others	0 2 28.7

I hereby give public notice, as required by section 7, that the Government proposes to take possession of the lands. All persons interested in the aforesaid lands are hereby required to appear personally or by agent before me at Kalutara Kachcheri on May 4, 1922, at 10 A.M., and to state the nature of their respective interests in the lands, and the amount and particulars of their claims to compensation for such interests.

Note.—The notice published in *Government Gazette* No. 7,245 of February 24, 1922, is hereby cancelled.

Kalutara Kachcheri,
March 6, 1922.

B. G. DE GLANVILLE,
Assistant Government Agent.