

Ceylon Government Gazette

Published by Authority.

No. 7,249 — THURSDAY, MARCH 23, 1922.

Part III.—Lands.

Separate paging is given to each Part in order that it may be filed separately.

	PAGE		PAGE		PAGE
Land Settlement Notices :—		Land Sales by the Government Agents :—		Land Sales by the Settlement Officer :—	
Final Orders ..	313	North-Western Province ..	—	Northern Province ..	—
Preliminary Notices ..	—	North-Central Province ..	331	Eastern Province ..	—
Land Sales by the Government Agents :—		Province of Uva ..	—	North-Western Province ..	—
Western Province ..	326	Province of Sabaragamuwa ..	—	North-Central Province ..	—
Central Province ..	326	Land Sales by the Settlement Officer :—		Province of Uva ..	—
Southern Province ..	330	Western Province ..	—	Province of Sabaragamuwa ..	—
Northern Province ..	331	Central Province ..	—	Land Acquisition Notices ..	332
Eastern Province ..	—	Southern Province ..	—	Land Resumption Notices ..	—

FINAL ORDERS.

Matale S. O. No. 93.

Order under Section 2 of "The Waste Lands Ordinances of 1897, 1899, 1900, and 1903,"
declaring Land to be Crown Property.

In the matter of the lands commonly called or known as part of Akuramboda-oya, Vella-ela, &c., situate in the village of Alakola-ela, in the Udugoda Udasiya pattu of the Matale North division of the Matale District, in the Central Province, and of "The Waste Lands Ordinances of 1897, 1899, 1900, and 1903."

THE notice required by section 1 of "The Waste Lands Ordinances of 1897, 1899, 1900, and 1903," having been duly published in manner prescribed by that section in respect of the above-named lands (*vide* Notice No. 7,841), and no claim having been made to the said lands or to any interest therein within the period of three months from the date specified in the said notice, I, Mungo Tennent Archibald, Special Officer appointed under section 28 of the said Ordinances, under and by virtue of the powers vested in me in that behalf by section 2 of the said Ordinances, do hereby on this 14th day of December, 1921, order and declare that the said lands, as more fully described herein below, situate in the village of Alakola-ela, in the Udugoda Udasiya pattu of the Matale North division of the Matale District, in the Central Province, and shown as lots 1, 5, 14, 25, 27, 30, 32, 36, 37, 39, 41, 42, and 43 in block survey preliminary plan 41 and in the annexed diagrams, and containing in extent 7 acres 3 roods and 2 perches, are the property of the Crown.

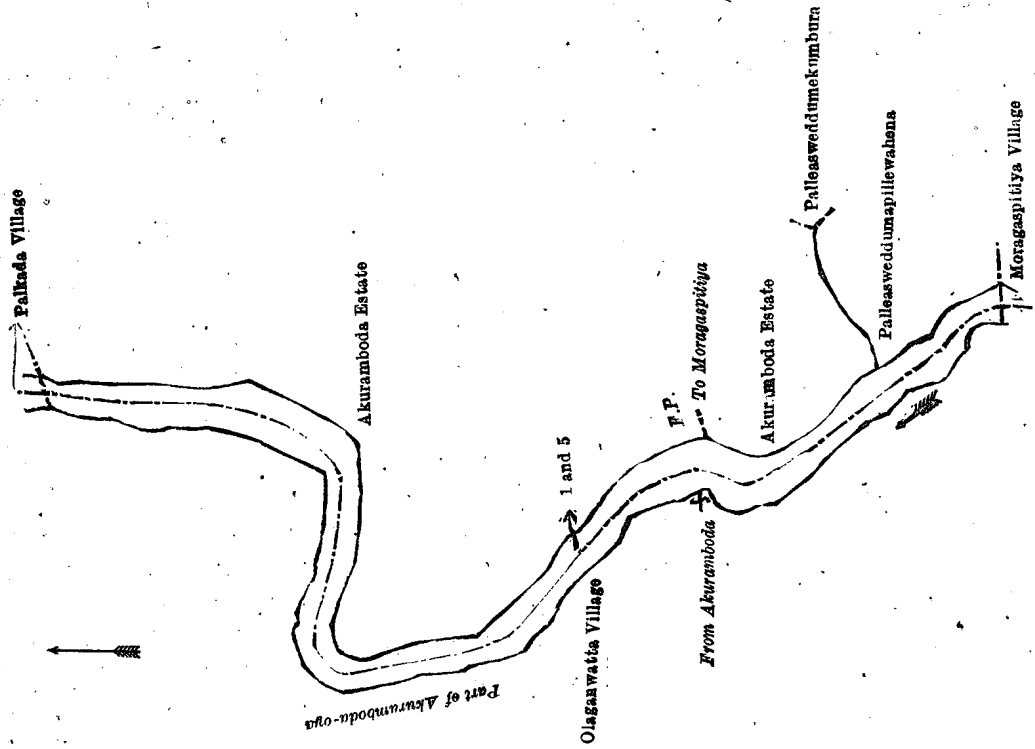
Description of the Lands referred to.

The following lots situated in the village of Alakola-ela, in the Udugoda Udasiya pattu of the Matale North division of the Matale District, in the Central Province, as described in the annexed diagrams :—

I.—Block survey preliminary plan 41.

Lot.	Name of Land.	Extent, A. R. P.
1 ..	Akuramboda-oya (part of) ..	1 0 24
5 ..	Vella-ela ..	0 0 5
		1 0 29

and bounded as follows: on the north by the village limit of Olaganwatta (part of Akuramboda-oya), the village limit of Palkada; on the east by Akuramboda estate claimed by The Ceylon Consolidated Rubber Estates Company; Palleasweddumekumbura claimed by Dotuwadurayalagegedara Dotuwa and others, Palleasweddumapillewahena claimed by Alutgedara Banduwa and another; on the south by the village limit of Moragaspiya, the village limit of Olaganwatta (part of Akuramboda-oya); on the west by the village limit of Olaganwatta (part of Akuramboda-oya).



Surveyor-General's Office,
Colombo, November 11, 1921.

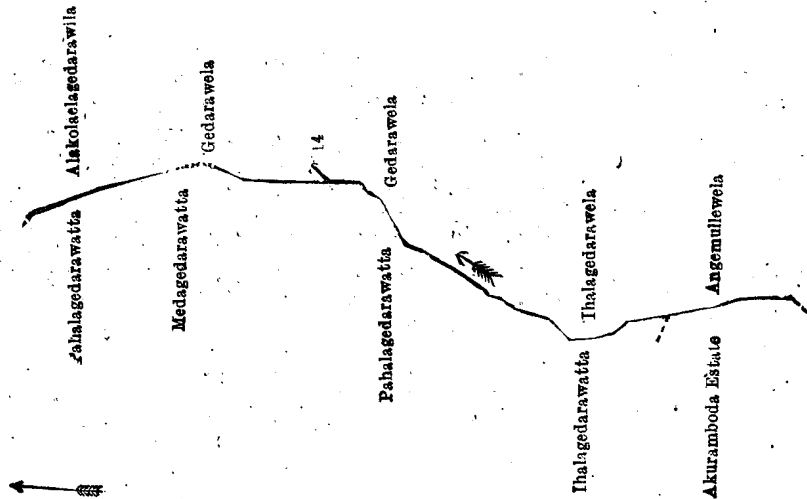
Scale of 4 Chains to an Inch.

G. K. THORNHILL,
for Surveyor-General.

II.—Block survey preliminary plan 41.

Lot.	Name of Land.	Extent, A. R. P.
14	Vella-ela	0 0 27

and bounded as follows: on the north by Pahalagedarawatta claimed by Pahalagedara Menika, Alakolaelagedarawila claimed by Madagedara Lapaya and Pahalagedara Menika; on the east by Alakolaelagedarawila claimed by Madagedara Lapaya and Pahalagedara Menika; Gedarawela claimed by Dambagahagedara Ukku Banda Vedarala, Gedarawela claimed by Thewakarayalagedara Appuwa, Ihalagedarawela claimed by Ihalagedara Menika, Angemullewela claimed by Pahalagedara Pina and others; on the south by Angemullewela claimed by Pahalagedara Pina and others, Akuramboda estate claimed by the Ceylon Consolidated Rubber Estates, Company; on the west by Akuramboda estate claimed by the Ceylon Consolidated Rubber Estates Company, Ihalagedarawatta claimed by Ihalagedara Menika, Pahalagedarawatta claimed by Pahalagedara Pina and others, Medagedarawatta claimed by Pahalagedara Pina and others, Pahalagedarawatta claimed by Pahalagedara Menika.



Surveyor-General's Office,
Colombo, November 11, 1921.

Scale of 4 Chains to an Inch.

G. K. THORNHILL,
for Surveyor-General.

III.—Block survey preliminary plan 41.

Lot.	Name of Land.	Extent, A. R. P.
25	Iriyagahakotuwpillewa	0 1 39
27	Do.	0 2 37
		<hr/>
		1 0 36

and bounded as follows: on the north by Depakarayageaswedduma claimed by Herat Mudiyansele William Seneviratne and others; on the east by Depakarayageaswedduma claimed by Herat Mudiyansele William Seneviratne and others, Pepolewelekamata (threshing-floor) (private), Iriyagahakotuwa claimed by Ihalagedara Herat Mudiyansele Punchirala and others; on the south by Pahalagedarawatta claimed by Pahalagedara Menika, Gedarawattehena claimed by Naidayakdessalagedarakiriya; on the west by Kosgahapitiyehena claimed by Herat Mudiyansele John Herat Seneviratne and another, Kosgahapitiyehena (private).



Surveyor-General's Office,
Colombo, November 11, 1921.

Scale of 4 Chains to an Inch.

G. K. THORNHILL,
for Surveyor-General.

IV.—Block survey preliminary plan 41.

Lot.	Name of Land.	Extent, A. R. P.	Lot.	Name of Land.	Extent, A. R. P.
30 ..	Vella-ela 0 0 22	41 ..	Footpath 0 0 3
32 ..	Iriyagahakotuwepillewa (to be reserved for cemetery) 1 0 3	42 ..	Ebbawalemukalana (should be reserved for oya) 0 2 12
36 ..	Part of Akuramboda-oya 1 0 13	43 ..	Do. 0 1 12
37 ..	Do. 1 2 37			
39 ..	Footpath 0 1 8			5 0 30

nd bounded as follows: on the north by the village limit of Akuramboda (part of Akuramboda-oya); on the east by the village limit of Walmoruwa, T. P. 312,068, Pepolewelepillewa (private), Pepolekumburepillewa (private), T. P. 312,068; on the south by Pihillepitiyepillewa (private), Iriyagahakotuwa claimed by Ihalagedara Herat Mudiyansele Punchirala and others; on the west by Iriyagahakotuwa claimed by Ihalagedara Herat Mudiyansele Punchirala and others, Pepolekumbura claimed by Herat Mudiyansele William Herat Seneviratne and others, Depakarayageaswedduma claimed by Herat Mudiyansele William Herat Seneviratne, Nikapillewa claimed by Herat Mudiyansele William Herat Seneviratne, the village limit of Palkada (part of Akuramboda-oya), the village limit of Akuramboda (part of Akuramboda-oya).

NOTE.—The following lots lying within the above-mentioned boundaries are excluded from this part of the order, and no part of their aggregate acreage of 8 acres and 33 perches, is included in the acreage of 5 acres and 30 perches given above:—

Block survey preliminary plan 41.

Lot.	Name of Land.	Extent, A. R. P.
35 ..	Pepolewelepillewa 0 0 9
38 ..	Akuramboda estate (part of T. P. 312,068) 8 0 24
		8 0 33

[For Diagram see page 316.]

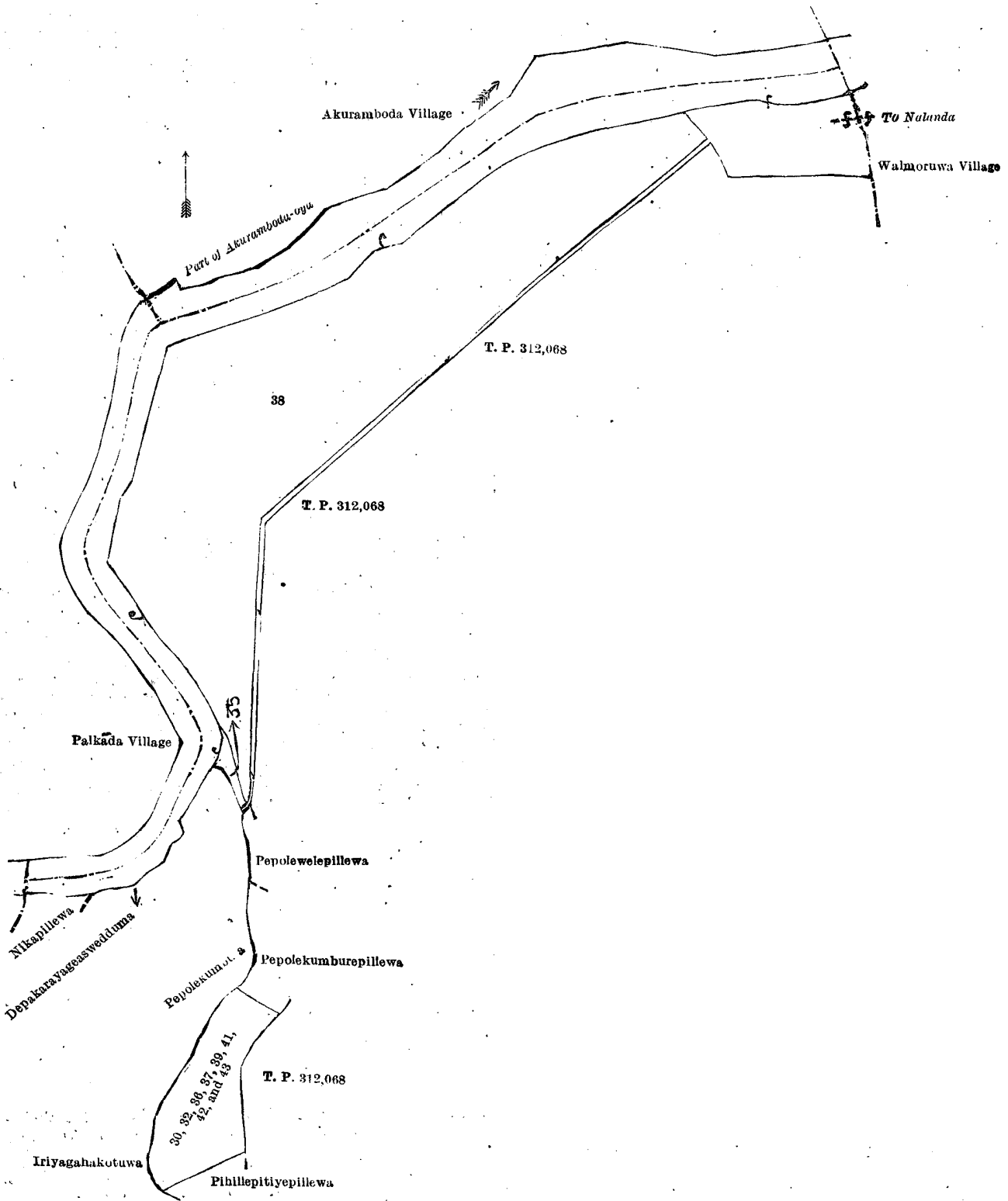
Matale S. O. No. 94.

Order under Section 4, Sub-section (1), of "The Waste Lands Ordinances of 1897, 1899, 1900, and 1903,"
declaring Land to be Crown Property.

In the matter of the lands commonly called or known as footpath and Pepolewelepillewa, situate in the village of Alakola-ela, in the Udugoda Udasiya pattu of the Matale North division of the Matale District, in the Central Province, and of "The Waste Lands Ordinances of 1897, 1899, 1900, and 1903."

WHEREAS in pursuance of section 1 of the said Ordinances it was duly notified on the 22nd day of April, 1921, that if no claim to the lands commonly called or known as footpath and Pepolewelepillewa, situate in the village of Alakola-ela, in the Udugoda Udasiya pattu of the Matale North division of the Matale District, in the Central Province, containing in extent 20 perches, and shown as lots 3 and 35 in block survey preliminary plan 41 and in the annexed diagrams, was made to Mungo Tennent Archibald, Special Officer appointed under section 28 of the said Ordinances, within the period of three months from the date specified in such notice, such lands would be declared the property of the Crown and dealt with on account of the Crown (*vide* Notice No. 7,841):

And whereas (1) F. L. Goonewardene, as Proctor for The Ceylon Consolidated Estates (1920), Limited, made claim to the above-mentioned lot 3; and whereas (2) William Herat Seneviratne made claim to the above-mentioned lot 35; and whereas Henry Seymour Jeaffreson, as duly appointed attorney of The Ceylon Consolidated Estates (1920), Limited, withdrew claim to the above-mentioned lot 3 of this order; and whereas the said 2nd claimant entered into an agreement in writing dated the 30th day of September, 1921, whereby in consideration of the Settlement Officer settling as private property outside the Waste Lands Ordinances lots 28, 33, and 34 of the notice and of the block survey preliminary plan 41, he withdrew his claim to the above-mentioned lot 35 of this order; I, Mungo Tennent Archibald, Special Officer appointed under section 28 of the said Ordinances, under and by virtue of the powers vested in me in that behalf by section 4 of the said Ordinances, do hereby on this 16th day of December, 1921, order and declare under section 4, sub-section (1), of the said Ordinances, that the said lands, as more fully described herein below, are the property of the Crown.



Surveyor-General's Office,
Colombo, November 11, 1921.

Scale of 4 Chains to an Inch.

G. K. THORNHILL,
for Surveyor-General.

December 14 1921.

M. T. ARCHIBALD,
Special Officer.

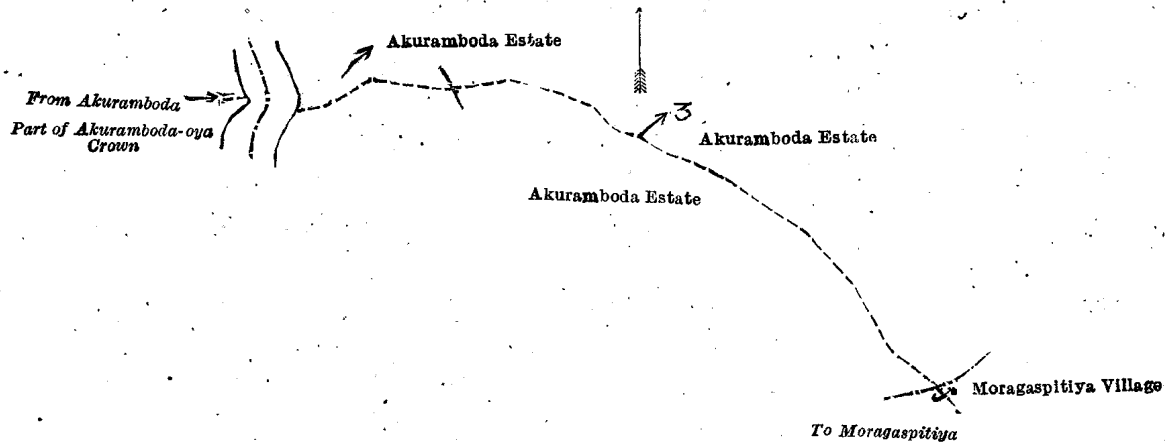
Description of the Lands referred to.

The following lots situated in the village of Alakola-ela, in the Udugoda Udasiya pattu of the Matale North division of the Matale District, in the Central Province, as described in the annexed diagrams:—

I.—Block survey preliminary plan 41.

Lot.	Name of Land.	Extent, A. R. P.
3	Footpath	0 0 11

and bounded as follows: on the north by Akuramboda estate claimed by The Ceylon Consolidated Rubber Estates Company; on the east by Akuramboda estate claimed by The Ceylon Consolidated Rubber Estates Company, the village limit of Moragasptiya; on the south by the village limit of Moragasptiya, Akuramboda estate claimed by The Ceylon Consolidated Rubber Estates Company; on the west by part of Akuramboda-oya to be declared the property of the Crown under the Waste Lands Ordinances.



Surveyor-General's Office,
Colombo, November 11, 1921.

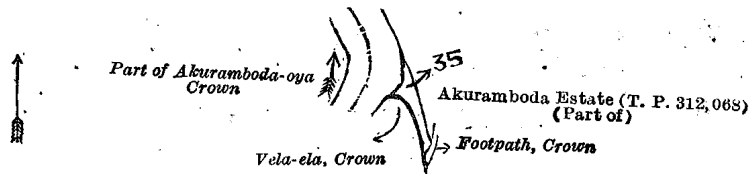
Scale of 4 Chains to an Inch.

G. K. THORNHILL,
for Surveyor-General.

II.—Block survey preliminary plan 41.

Lot.	Name of Land.	Extent, A. R. P.
35	Pepolewelepillewa	0 0 9

and bounded as follows: on the north by Akuramboda estate (part of T. P. 312,068); on the east by Akuramboda estate (part of T. P. 312,068), a footpath to be declared the property of the Crown under the Waste Lands Ordinances; on the south by Vela-ela to be declared the property of the Crown under the Waste Lands Ordinances; on the west by Vela-ela to be declared the property of the Crown under the Waste Lands Ordinances, part of Akuramboda-oya to be declared the property of the Crown under the Waste Lands Ordinances.



Surveyor-General's Office,
Colombo, November 11, 1921.

Scale of 4 Chains to an Inch.

G. K. THORNHILL,
for Surveyor-General.

December 16, 1921. M. T. ARCHIBALD,
Special Officer.

Hambantota S. O. No. 1,692.

Order under Section 4, Sub-section (1), of "The Waste Lands Ordinances of 1897, 1899, 1900, and 1903," declaring Land to be Crown Property.

In the matter of the lands commonly called or known as Mahahena, footpath and reservation, and Mahahena, situate in the village of Bowala, in the West Giruwa pattu of the Hambantota District, in the Southern Province, and of "The Waste Lands Ordinances of 1897, 1899, 1900, and 1903.

WHEREAS in pursuance of section 1 of the said Ordinances it was duly notified on the 18th day of April, 1913, that if no claim to the lands commonly called or known as Mahahena, footpath and reservation, and Mahahena, situate in the village of Bowala, in the West Giruwa pattu of the Hambantota District, in the Southern Province, containing in extent, 16 acres 2 roods and 26 perches, and shown as lots 273, 273B, and 273C in block survey preliminary plan 157 and in the annexed diagram, was made to Walter Ernest Wait, Special Officer appointed under section 28 of the said Ordinances, within the period of three months from the date specified in such notice, such lands would be declared the property of the Crown, and dealt with on account of the Crown (*vide* Notice No. 4,829):

And whereas (1) Ratnayaka Koralage Appu and (2) Don Davit Siriwardana for themselves, and (3) Don Andreas Jasinha Appuhamy for himself and on behalf of his wife, (4) Munasin Arachchige Babahamy, made claim thereto; and whereas the said 4th claimant having died during the pendency of the inquiry, her heirs (4a) Don Davit Jasinha, (4b) Dona Gimara Jasinha, and (4c) Dona Carolina Jasinha, were substituted as claimants; and whereas the said 1st claimant entered into an agreement in writing dated the 1st day of November, 1913, whereby in consideration of the Settlement Officer settling as private property otherwise than under the Waste Lands Ordinances noticed lot 254 and unnoticed lots 185 and 226, he withdrew claim to the above-mentioned lots 273, 273B, and 273C of this order; and whereas the said 2nd claimant entered into an agreement in writing dated the 1st day of November, 1913, whereby in consideration of (a) the Settlement Officer settling as private property otherwise than under the Waste Lands Ordinances noticed lots 90, 114, 128, 237, 242, 244, 261, 262, 260, 264, 2 acres more or less of noticed lot 164 in block survey preliminary plan 157 now shown as lot 164A on the same plan and unnoticed lots 241 and 243, and (b) his being declared the purchaser (i.) of lot 266 of the notice and of the block survey preliminary plan 157 upon payment of a sum of Rupees Fifty only (Rs. 50), and, (ii.) along with Don Andris Abeywickrama Danapala of 2 acres more or less of lot 228 of the notice and of the block survey preliminary plan 157 now shown as lot 228 on the same plan upon payment of a sum of Rupees Thirty only (Rs. 30), he withdrew claim to the above-mentioned lots 273, 273B, and 273C of this order; and whereas it was further agreed that in default of such payments the claim of the said claimant to the said portions of land in respect of which the said payments were to be made should also be considered to have been withdrawn, and the said portions of land should be declared to be the

property of the Crown, and whereas the said claimant having failed to make one of the said payments, viz., Rupees Thirty only (Rs. 30) in respect of the said 2 acres more or less of noticed lot 228 in block survey preliminary plan 157 now shown as lot 228 on the same plan, his claim to the said 2 acres more or less of noticed lot 228 in block survey preliminary plan 157 now shown as lot 228 on the same plan is considered to have been withdrawn; and whereas the said 3rd claimant for himself and as duly appointed representative of the said (4a), (4b), and (4c), minor claimants entered into two agreements in writing dated the 1st day of November, 1913, and the 3rd day of March, 1914, respectively, whereby in consideration of the Settlement Officer settling as private property otherwise than under the Waste Lands Ordinances noticed lots 234 and 261, he withdrew his claim and that of the said (4a), (4b), and (4c) minor claimants to the above-mentioned lots 273, 273B, and 273C of this order; I, Walter Ernest Wait, Special Officer appointed under section 28 of the said Ordinances, under and by virtue of the powers vested in me in that behalf by section 4 of the said Ordinances, do hereby on this 28th day of November, 1921, order and declare, under section 4, sub-section (1), of the said Ordinances, that the said lands as more fully described herein below, are the property of the Crown.

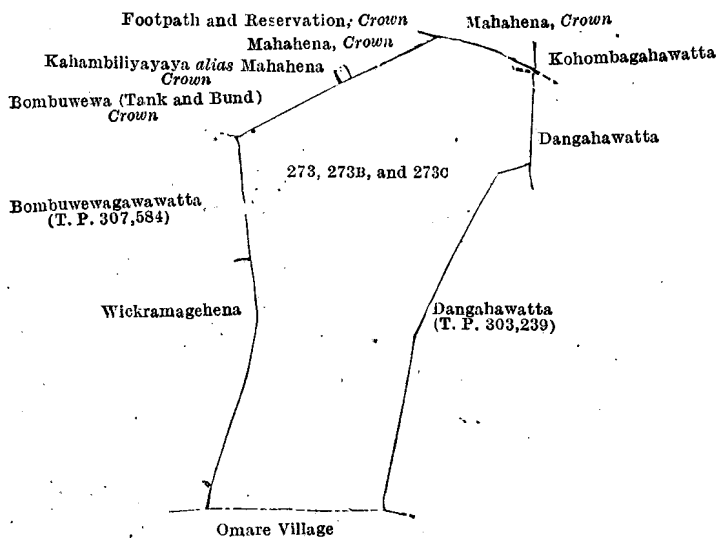
Description of the Lands referred to.

The following lots situated in the village of Bowala, in the West Giruwa pattu of the Hambantota District, in the Southern Province, as described in the annexed diagram:—

Block survey preliminary plan No. 157.

Lot.	Name of Land.	Extent, A. R. P.
273 ..	Mahahena	13 2 10
273B ..	Foot path and reservation	0 0 16
273C ..	Mahahena	3 0 0
		16 2 26

and bounded as follows: on the north by Bombuwewa (tank and bund) declared to be the property of the Crown under the Waste Lands Ordinances, Kahambiliyaya *alias* Mahahena belonging to the Crown, Mahahena belonging to the Crown, footpath and reservation belonging to the Crown, Mahahena belonging to the Crown; on the east by Kohombagawatta claimed by Munasin Arachchige Don Carolis and others, Dangahawatta claimed by Wadigawage Heen Appu, Dangahawatta granted at half-improved value (T. P. 303,239); on the south by the village limit of Omare; on the west by Wickramagehena sold under the Waste Lands Ordinances, Bombuwewagawawatta granted at half-improved value (T. P. 307,584), Bombuwewa (tank and bund) declared to be the property of the Crown under the Waste Lands Ordinances.



Surveyor-General's Office,
Colombo, September 28, 1921.

Scale of 8 Chains to an Inch.

G. K. THORNHILL,
for Surveyor-General.

W. E. WAIT,
Special Officer.
November 28, 1921.

Kurunegala S. O. No. 3,177.

**Order under Section 2 of "The Waste Lands Ordinances of 1897, 1899, 1900, and 1903,"
declaring Land to be Crown Property.**

In the matter of the lands commonly called or known as (part of) Gansabhawa road, Hankolawetiya-ela (stream), &c., situate in the village of Nikapitiya, in the Giratalane korale of the Dewameddi hatpattu of the Kurunegala District, in the North-Western Province, and of "The Waste Lands Ordinances of 1897, 1899, 1900, and 1903."

THE notice required by section 1 of "The Waste Lands Ordinances of 1897, 1899, 1900, and 1903," having been duly published in manner prescribed by that section in respect of the above-named lands (*vide* Notice No. 7,569), and no claim having been made to the said lands or to any interest therein within the period of three months from the date specified in the said notice; I, Norman Albert Hampton, Special Officer appointed under section 28 of the said Ordinances, under and by virtue of the powers vested in me in that behalf by section 2 of the said Ordinances, do hereby on this 22nd day of December, 1921, order and declare that the said lands, as more fully described herein below, situate in the village of Nikapitiya, in the Giratalane korale of the Dewameddi hatpattu of the Kurunegala District, in the North-Western Province, and shown as lots 1, 2, 4, 6, 7, 8, 11, 17, 18, 20, 22, 24, 26, 28, 29, 30, 36, 37, 38, 44, 49, 55, 59, 65, 68, 69, 72, 74, 75, 78, 79, 83, 84, 85, 86, 87, and 88 in block survey preliminary plan 1,724 and in the annexed diagram, and containing in extent 49 acres 2 roods and 11 perches, are the property of the Crown.

Description of the Lands referred to.

The following lots situated in the village of Nikapitiya, in the Giratalane korale of the Dewamedi hatpattu of the Kurunegala District, in the North-Western Province, as described in the annexed diagrams:—

Block survey preliminary plan, 1,724.

Lot.	Name of Land.	Extent, A. R. P.	Lot.	Name of Land.	Extent, A. R. P.
1	Part of Gansabhawa road	0 1 14	55	Ela (stream)	0 2 0
2	Hankolawetiya-ela (stream)	0 0 30	59	Ela (stream)	0 0 4
4	Part of Gansabhawa road	0 0 21	65	Part of Kolamunu-oya (stream)	1 3 34
6	Gansabhawa road	0 1 33	68	Footpath	0 0 2
7	Part of Gansabhawa road	0 0 2	69	Part of Puhu-oya (stream)	0 3 16
8	Part of Hankolawetiya-ela (stream)	0 0 11	72	Ela (stream)	0 1 6
11	Kadurugaha-ela (stream)	2 0 38	74	Kolamunu-oya (stream)	2 1 30
17	Ela (stream)	0 2 27	75	Kongahamulahena (reservation for Kolamunu-oya)	3 0 14
18	Pahalapitiyahena	0 1 8	78	Do. (do.)	0 0 25
20	Part of Kadurugaha-ela (stream)	1 2 14	79	Bund (reservation for Kolamunu-oya)	0 0 29
22	Do.	1 0 19	83	Kongahamulahena (do.)	13 2 36
24	Part of Kolamunu-oya (stream)	2 1 11	84	Part of Kolamunu-oya (stream)	1 1 3
26	Ela (stream)	0 1 12	85	Kolamunu-oya (stream)	1 0 18
28	Do.	0 1 2	86	Bammagawahena (reservation for Kolamunu-oya)	1 1 17
29	Galakumburapillewa	0 1 0	87	Bund (reservation for Kolamunu-oya)	0 0 36
30	Pitabarande-ela (stream)	3 0 30	88	Part of Kolamunu-oya (stream)	0 2 34
36	Athawetichiyahena	0 1 34			
37	Pitabarandewelapillewa	0 2 2			
38	Ela (stream)	3 2 2			
44	Part of Kadurugaha-ela (stream)	1 3 3			
49	Ela (stream)	1 3 34			49 2 11

and bounded as follows: on the north by the village limit of Madige Anukkana; on the east by the village limit of Otegama, part of road from Otegama (the village limit of Otegama), the village limit of Otegama, part of Kadurugaha-ela (the village limits of Otegama and Madige Pandawa), part of Kolamunu-oya (the village limit of Kotambepitiya); on the south by part of Kolamunu-oya (the village limit of Hiripokuna), the village limit of Hiripokuna, part of Puhu-oya (the village limit of Hettipola), part of Kolamunu oya (the village limits of Hettipola and Dolohomuna); on the west by part of Kolamunu-oya (the village limit of Dolohomuna), part of Kadurugaha-ela (the village limits of Egodagedera and Wadakahagala), part of road to Madulla (the village limit of Ihalagama).

NOTE.—The following lots lying within the above-mentioned boundaries are excluded from this order, and no part of their aggregate acreage of 328 acres 2 roods and 21 perches is included in the acreage of 49 acres 2 roods and 11 perches given above:—

Block survey preliminary plan 1,724.

Lot.	Name of Land.	Extent, A. R. P.	Lot.	Name of Land.	Extent, A. R. P.
A 3	Godayayahena	76 3 4	A 53	Wagollehena	1 2 10
A 5	Diwulgahakumbura	7 2 6	A 54	Pitabarandewela, Badahelayawela, Mahawela, Webodakumbura, Kongahakumbura	26 1 28
A 9	Kongahamulahena	6 0 30	A 56	Mahawela	2 3 11
A 10	Diwulgahakumbura	0 3 18	A 57	Mahawelakamata	0 1 15
A 12	Wagollahena	0 3 29	A 58	Pansalwattahena, Tuntotawalagawahenyaya	26 0 19
A 13	Mirihanpitiyawelapillewa	0 0 14	A 60	Giranevelapillewa	2 0 22
A 14	Do.	1 3 9	A 61	Batalahenekumbura, Kiranewela, Helambahena, Galagawakumbura, Galakumbura	31 2 22
A 15	Mirihanpitiyewela	9 1 29	A 62	Galakumbura-amuna (water-hole)	0 3 22
A 16	Athawetichiyahena	9 2 15	A 63	Mirishena	14 1 19
A 19	Helambahenepillewa, Pahalapitiyehena, Kadurugahaelagawahena	20 2 12	A 64	Do. (reservation for Kolamunu-oya)	9 3 4
A 21	Nagahagodellahena	9 1 26	A 66	Batalahenakamata	0 0 15
A 23	Do. (reservation for Kolamunu-oya)	4 0 30	A 67	Batahenapillewa (reservation for Kolamunu-oya)	0 3 19
A 25	Pahalapitiyehena (do.)	2 1 26	A 70	Galpitiyahena (reservation for Puhu-oya)	0 3 28
A 27	Pahalapitiyehena	4 2 1	A 71	Bammagawahena (do.)	0 0 22
A 31	Elakumbura, Pahalapitiyekumbura	2 1 39	A 73	Kirimakulahena (reservation for Kolamunu-oya)	11 3 8
A 32	Halambahenewela	0 3 16	A 76	Kongahamulahena	4 2 0
A 33	Athawetichiyahena	0 1 2	A 77	Do.	0 3 15
A 34	Do.	0 0 14	A 80	Puhudiulgahamulawatta (reservation for Kolamunu-oya) (T. P. 339,109)	0 0 13
A 35	Do.	0 0 10	A 81	Do. (T. P. 339,109)	0 2 36
A 39	Wagollehena	1 0 28	A 82	Kotuwela	2 1 15
A 40	Do.	4 2 15			
A 41	Mirihanpitiyepillewa	1 1 27			
A 42	Wagollehena	0 3 26			
A 43	Do.	13 3 28			
A 45	Do.	2 0 35			
A 46	Do.	0 0 16			
A 47	Do.	0 0 8			
A 48	Do.	0 1 2			
A 50	Do.	5 2 14			
A 51	Marakiawela	1 0 31			
A 52	Mahawelapillewa	0 2 38			328 2 21

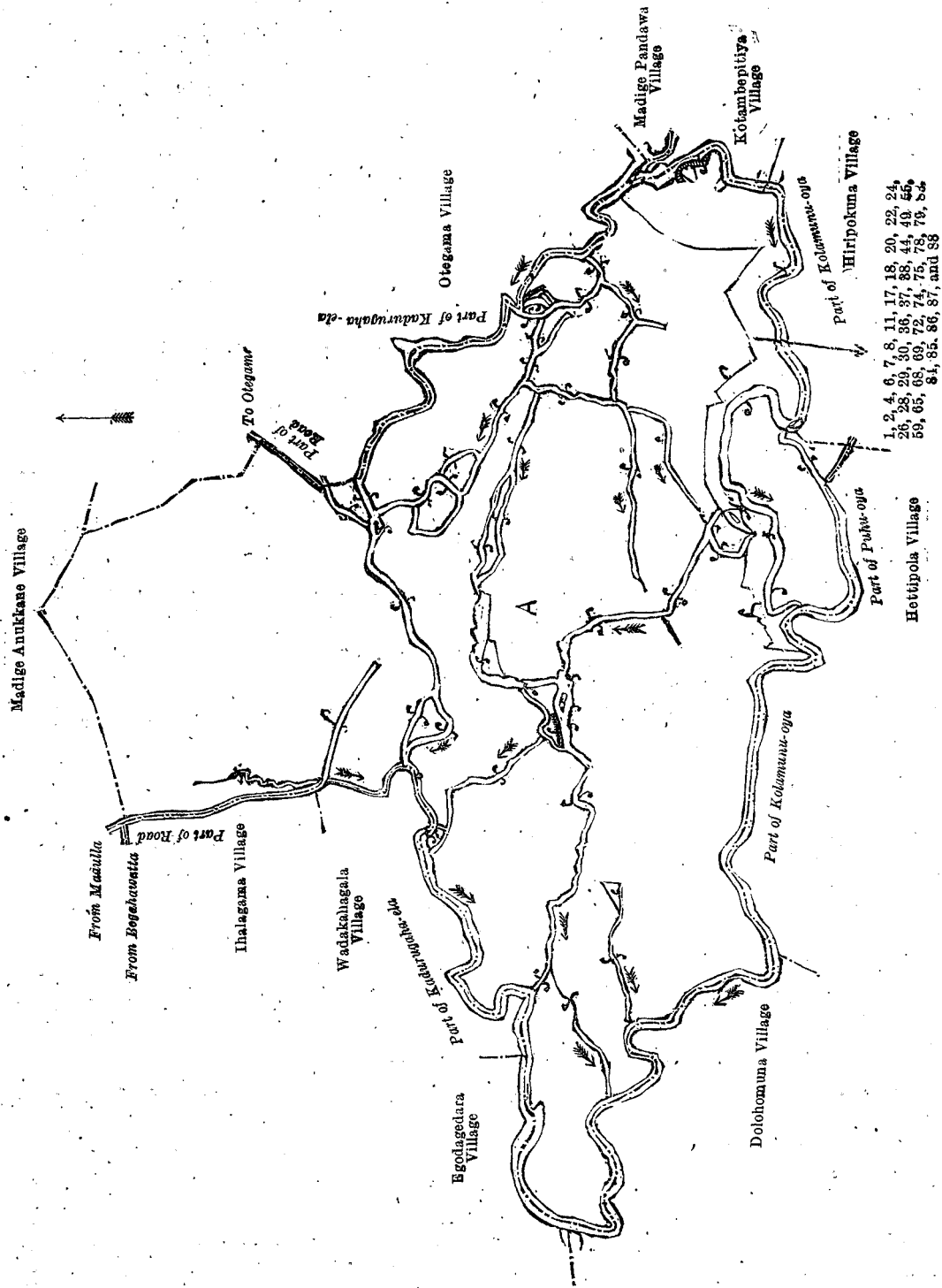
[For Diagram see page 320.]

Kurunegala S. O. No. 3,178.

Order under Section 2 of "The Waste Lands Ordinances of 1897, 1899, 1900, and 1903," declaring Lands to be Crown Property.

In the matter of the lands commonly called or known as (part of) Gansabhawa road and road, situate in the village of Kumbukwewa, in the Karanda pattu korale of the Katugampola hatpattu of the Kurunegala District, in the North-Western Province, and of "The Waste Lands Ordinances of 1897, 1899, 1900, and 1903."

THE notice required by section 1 of "The Waste Lands Ordinances of 1897, 1899, 1900, and 1903," having been duly published in manner prescribed by that section in respect of the above-named lands (*vide* Notice No. 7,938), and no



Surveyor-General's Office,
Colombo, November 16, 1921.

Scale of 16 Chains to an Inch.

G. K. THORNHILL,
for Surveyor-General.

December 22, 1921.

N. A. HAMPTON,
Special Officer.

claim having been made to the said lands or to any interest therein within the period of three months from the date specified in the said notice, I, Norman Albert Hampton, Special Officer appointed under section 28 of the said Ordinances, under and by virtue of the powers vested in me in that behalf by section 2 of the said Ordinances, do hereby on this 14th day of December, 1921, order and declare that the said lands, as more fully described herein below, situate in the village of Kumbukwewa, in the Karanda pattu korale of the Katugampola hatpattu of the Kurunegala District, in the North-Western Province, and shown as lots 14, 20, and 22 in preliminary plan 4,905 and in the annexed diagrams, and containing in extent 1 acre and 26 perches, are the property of the Crown.

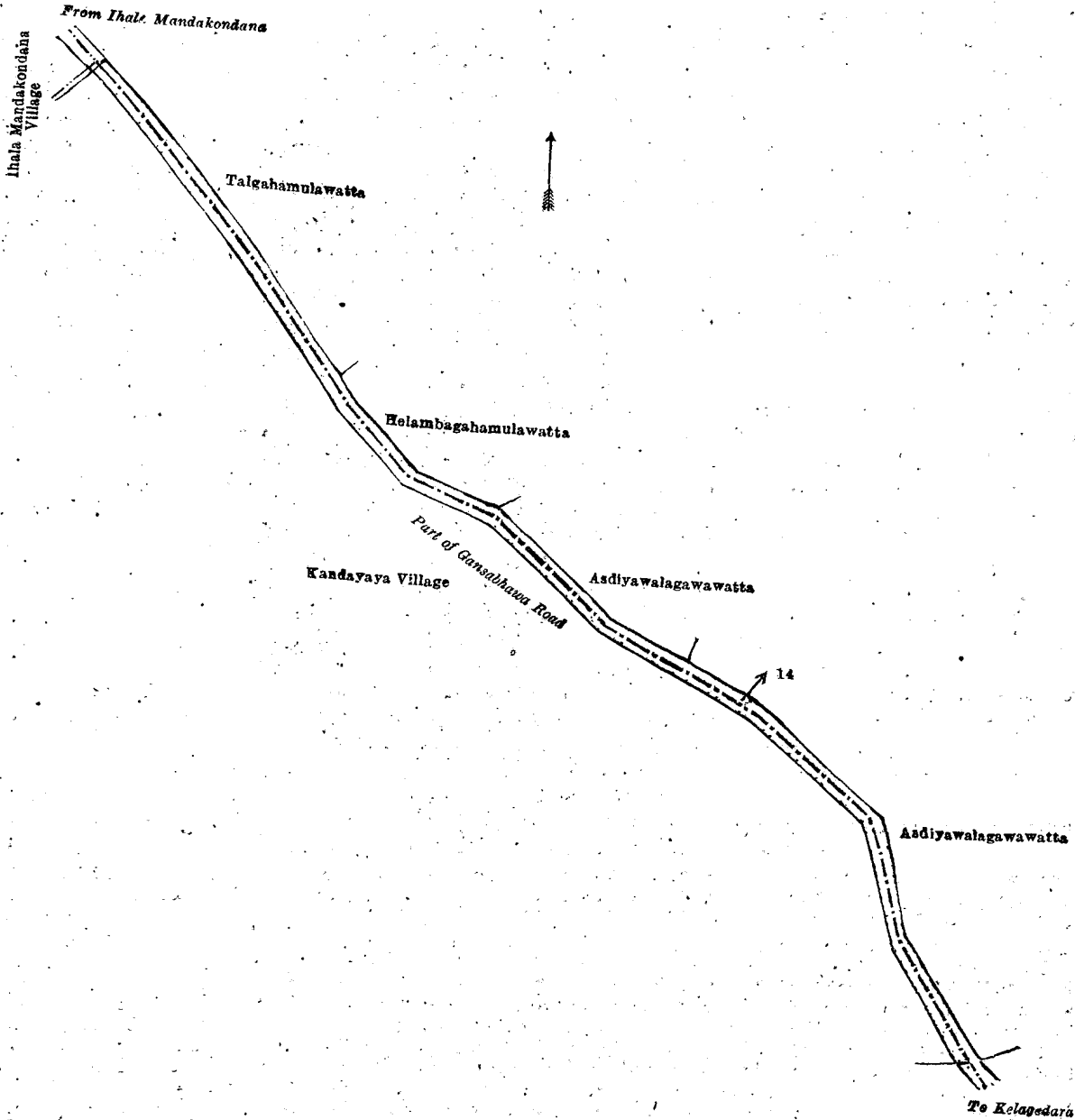
Description of the Lands referred to.

The following lots situated in the village of Kumbukwewa, in the Karanda pattu korale of the Katugampola hatpattu of the Kurunegala District, in the North-Western Province, as described in the annexed diagrams :—

I.—Preliminary plan 4,905.

Lot.	Name of Land.	Extent, A. R. P.
14	(Part of) Gansabhawa road	0 2 30

and bounded as follows : on the north by the village limit of Ihala Mandakondana, Talgahamulawatta claimed by Suriya Mudiyansele Menu Etana and others, Helambagahamulawatta claimed by Suriya Mudiyansele Ukku Banda and others, Asdiyawalagawawatta sold by the Crown ; on the east by Asdiyawalagawawatta sold by the Crown ; on the south and west by the village limit of Kandayaya (part of Gansabhawa road).



Surveyor-General's Office,
Colombo, June 17, 1921.

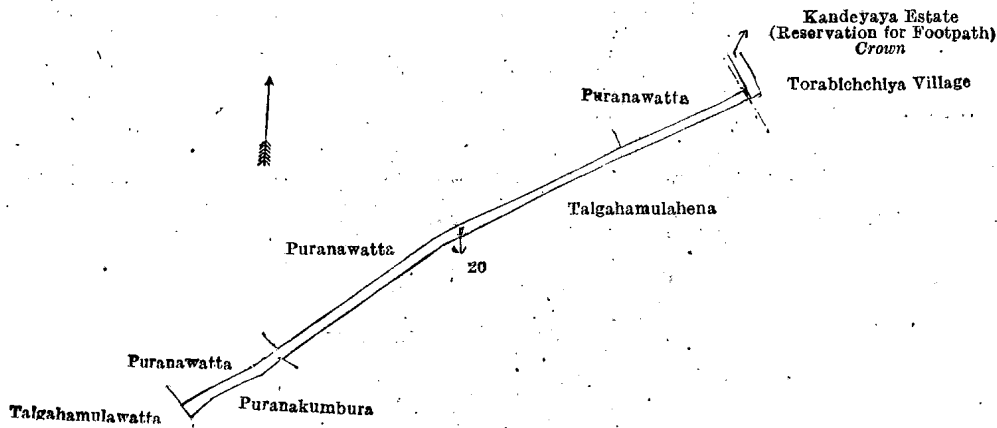
Scale of 4 Chains to an Inch.

G. K. THORNHILL,
for Surveyor-General.

II.—Preliminary plan 4,905.

Lot.	Road	Name of Land.	Extent, A. R. P.
20	Road		0 1 3

and bounded as follows : on the north by Puranawatta sold by the Crown ; on the east by Kandeyaya estate (reservation for footpath) declared to be the property of the Crown under the Waste Lands Ordinances (the village limit of Worabichchiya), Talgahamulahena claimed by Suriya Mudiyansele Mudalihamy ; on the south by Talgahamulahena claimed by Suriya Mudiyansele Mudalihamy, Puranakumbura claimed by S. M. Appuhamy, Talgahamulawatta claimed by Suriya Mudiyansele Kandappu ; on the west by Talgahamulawatta claimed by Suriya Mudiyansele Kandappu, Puranawatta sold by the Crown.



Surveyor-General's Office,
Colombo, June 17, 1921.

Scale of 4 Chains to an Inch.

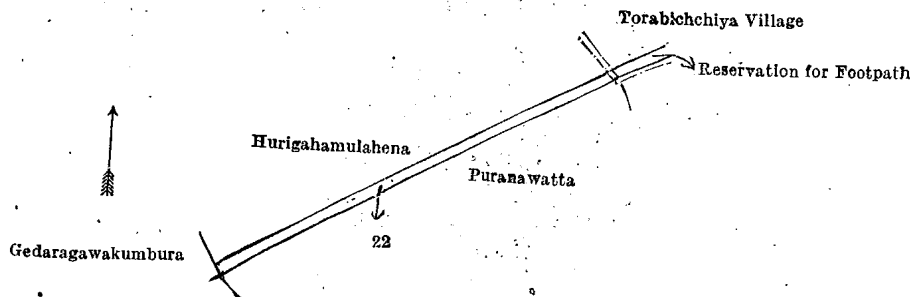
G. K. THORNHILL,
for Surveyor-General.

III.—Preliminary plan 4,905.

Lot.	Road	Name of Land.
22		

Extent, A. B. P.
0 0 33

and bounded as follows: on the north by Hurigahamulahena claimed by V. P. L. S. Annamale Chetty and others, the village limit of Torabichchiya; on the east by the village limit of Torabichchiya, Puranawatta sold by the Crown; on the south by Puranawatta sold by the Crown, Gedaragawakumbura claimed by S. M. Ausadahamy, *ex* Korala; on the west by Gedaragawakumbura claimed by S. M. Ausadahamy, *ex* Korala, Hurigahamulahena claimed by V. P. L. S. Annamale Chetty and others.



Surveyor-General's Office,
Colombo, June 17, 1921.

Scale of 4 Chains to an Inch.

G. K. THORNHILL,
for Surveyor-General.

N. A. HAMPTON,
Special Officer.

December 14, 1921.

Ratnapura S. O. No. 546.

Order under Section 4, Sub-section (1), of "The Waste Lands Ordinances of 1897, 1899, 1900, and 1903," declaring Lands to be Crown Property.

In the matter of the lands commonly called or known as Puhuwelatennemukulana, minor road, &c., situate in the village of Mudduwa, in the Meda pattu of the Nawadun korale of the Ratnapura District, in the Province of Sabaragamuwa, and of "The Waste Lands Ordinances of 1897, 1899, 1900, and 1903."

WHEREAS in pursuance of section 1 of the said Ordinances it was duly notified on the 2nd day of October, 1914, that if no claim to the lands commonly called or known as Puhuwelatennemukulana; minor road, &c., situate in the village of Mudduwa, in the Meda pattu of the Nawadun korale of the Ratnapura District, in the Province of Sabaragamuwa, containing in extent 216 acres 1 rood and 12 perches, and shown as lots 71, 71A, 76, 76B, 76C, 76D, 76E, and 77 in block survey preliminary plan 80 and in the annexed diagram, was made to John Murray Davies, Special Officer appointed under section 28 of the said Ordinances, within the period of three months from the date specified in such notice, such lands would be declared the property of the Crown, and dealt with on account of the Crown (*vide* Notice No. 5,365):

And whereas (1) Elapatage Malhamy, (2) Beligaswatte Loku Mahatmaya, and (3) Lekamalage Diwunahamy Lekama made claim to the above-mentioned lots 71 and 71A; and whereas (4) Murutenge Ratranhamy, (5) ditto Mohottihamy, (6) Lewis Henedige Manuel Fernando, (7) Amuwela Badalge Nonnohamy, (8) Hettigamaetige Punchi Mahatmaya, (9) Ambegoda Vidanelage Peeris, (10) Richard Nalliah Asirwatham, (11) Amarahin Gamaetige Siriwardenahamy, (12) ditto Elias Appuhamy, (13) ditto Jotihamy, (14) Gammedde Vitanage Pinkolahamy, (15) Murutenge Heenahamy, (16) Jayalat Arachchige Hendrick Appuhamy, (17) Batagoda Nahallage Don Gabriel Appuhamy, (18) Don Cornelis Wanasinha, (19) Nahallage Don Johannes Appuhamy, (20) Badal Muhandiramalage Siyadorishamy Thehis, (21) Hiriliyadde Arachchillage Siriwardenahamy, (22) Damme Arachchillage Wastuhamy for himself and on behalf of his son, (23) Damme Arachchillage Dingiri Mahatmaya, (24) Damme Arachchillage Mudiyanse, (25) Hettigamaetige Rammalhamy, (26) Don Hendrick Wijewardena Tennakon, (27) Elabodawatta Lekamalage Ratranhamy, (28) Elaboda Lekamalage Rammalhamy, (29) Yata-gampitiyage Ranbandahamy, (30) Koswatte Vidanelage Ranbandahamy, Pussellahamillage Mudiyanse on behalf of (31) Masembulle Vidanelage Punchi Mahatmaya *alias* Sirisunanda Unnanse, (32) Pussellahamillage Hami Mahatmaya, and (33) ditto Podi Appuhamy, (34) Kuruppu Mohottallage Ranmenika, (35) Mudduwe Hettigamaetige Punchi Menika, (36) Kuruppu Mohottallage Punchi Mahatmaya, (37) Kuruppu Mohottallage Punchi Menika, (38) Ambegoda Vidanelage Heen Naide, (39) Mudduwe Gamaetirallage Maddumahamy, Gabada Mohottala, and (40) Ava Lebbe Marikkar Mustapha Lebbe Marikkar Hadjar made claim to the above-mentioned lots 76, 76B, 76C, 76D, and 76E; and whereas (41) Danapala Mudiyanseleage Ran Menika, (42) Elapatage Heenahamy, (43) Elapatage Ran Etana, (44) Batagoda Nahallage Don Charles

Appuhamy, (45) Delkandure Danapala Mudiyansele Mohottihamy, and (46) Wannakuwatte Mitiwaduge Lazarus Perera made claim to the above-mentioned lots 71, 71A, 76, 76B, 76C, 76D, and 76E; and whereas (47) Vitanage Don Abraham Appuhamy made claim to the above-mentioned lot 77; and whereas the said 37th, 38th, 39th, 40th, and 43rd claimants having died during the pendency of the inquiry, their respective heirs or administrators, viz. (37a) Hettigamaetige Punched Mahatmaya (heir), (38a) Ambegoda Vidanelage Don Juwan, (38b) ditto Velunhamy, (38c) ditto Yasohamy, (38d) ditto Randohamy, and (38e) ditto Menikhamy (heirs), (39a) Don Hendrick Wijewardena Tennakon and (39b) Danapala Mudiyansele Punched Mahatmaya Gunasekara (administrators), (40a) Wapusa Marikkar Habeeba Umma (administratrix), (43a) Dissanayaka Mudiyansele Dingiri Mahatmaya, (43b) Dissanayaka Mudiyansele Loku Menika, (43c) ditto Siriwardenahamy, and (43d) ditto Punched Appuhamy (heirs) were substituted as claimants; and whereas the said 1st claimant withdrew claim to the above-mentioned lots 71 and 71A of this order; and whereas the said 2nd claimant entered into an agreement in writing dated the 25th day of October, 1919, whereby in consideration of the Settlement Officer settling as private property otherwise than under the Waste Lands Ordinances lots 70 and 72 of the notice and of the block survey preliminary plan 80, he withdrew claim to the above-mentioned lots 71 and 71A of this order; and whereas the said 3rd claimant entered into an agreement in writing dated the 25th day of October, 1919, whereby in consideration of the Settlement Officer settling as private property otherwise than under the Waste Lands Ordinances lot 72 of the notice and of the block survey preliminary plan 80, he withdrew claim to the above-mentioned lots 71 and 71A of this order; and whereas the said 4th to 10th claimants withdrew claim to the above-mentioned lots 76, 76B, 76C, 76D, and 76E of this order; and whereas the said 11th claimant entered into an agreement in writing dated the 23rd day of October, 1919, whereby in consideration of the Settlement Officer settling as private property otherwise than under the Waste Lands Ordinances lot 68, and 2 acres more or less of lot 76 of the notice and of the block survey preliminary plan 80, now shown as lot 76A, on the same plan, he withdrew claim to the above-mentioned lots 76, 76B, 76C, 76D, and 76E of this order; and whereas the said 12th to 14th claimants entered into an agreement in writing dated the 23rd day of October, 1919, whereby in consideration of the Settlement Officer settling as private property otherwise than under the Waste Lands Ordinances lot 70, and 2 acres more or less of lot 76 of the notice and of the block survey preliminary plan 80, now shown as lot 76A on the same plan, they withdrew claim to the above-mentioned lots 76, 76B, 76C, 76D, and 76E of this order; and whereas the said 15th and 16th claimants entered into two agreements in writing dated the 23rd day of October, 1919, and the 16th and 21st days of November, 1920, respectively, whereby in consideration of the Settlement Officer settling as private property otherwise than under the Waste Lands Ordinances lot 1 of the notice and of the block survey preliminary plan 80, they withdrew claim to the above-mentioned lots 76, 76B, 76C, 76D, and 76E of this order; and whereas the said 17th claimant entered into an agreement in writing dated the 23rd day of October, 1919, whereby in consideration of the Settlement Officer settling as private property otherwise than under the Waste Lands Ordinances lots 41, 49, and 50 of the notice and of the block survey preliminary plan 80, he withdrew claim to the above-mentioned lots 76, 76B, 76C, 76D, and 76E of this order; and whereas the said 18th claimant entered into an agreement in writing dated the 23rd day of October, 1919, whereby in consideration of the Settlement Officer settling as private property otherwise than under the Waste Lands Ordinances lots 14, 49, and 50 of the notice and of the block survey preliminary plan 80, he withdrew claim to the above-mentioned lots 76, 76B, 76C, 76D, and 76E of this order; and whereas the said 19th claimant entered into an agreement in writing dated the 23rd day of October, 1919, whereby in consideration of the Settlement Officer settling as private property otherwise than under the Waste Lands Ordinances lot 14 of the notice and of the block survey preliminary plan 80, he withdrew claim to the above-mentioned lots 76, 76B, 76C, 76D, and 76E of this order; and whereas the said 20th claimant entered into an agreement in writing dated the 23rd day of October, 1919, whereby in consideration of the Settlement Officer settling as private property otherwise than under the Waste Lands Ordinances lot 70 of the notice and of the block survey preliminary plan 80, he withdrew claim to the above-mentioned lots 76, 76B, 76C, 76D, and 76E of this order; and whereas the said 21st claimant entered into an agreement in writing dated the 23rd day of October, 1919, whereby in consideration of the Settlement Officer settling as private property otherwise than under the Waste Lands Ordinances lot 39 of the notice and of the block survey preliminary plan 80, he withdrew claim to the above-mentioned lots 76, 76B, 76C, 76D, and 76E of this order; and whereas the said 22nd claimant for himself and as duly appointed representative of the said 23rd minor claimant, along with the said 24th claimant entered into an agreement in writing dated the 23rd day of October, 1919, whereby in consideration of the Settlement Officer settling as private property otherwise than under the Waste Lands Ordinances lots 14, 49, 50, and 70 of the notice and of the block survey preliminary plan 80, the said 22nd claimant withdrew his claim and that of the minor 23rd claimant, and the said 24th claimant withdrew his claim to the above-mentioned lots 76, 76B, 76C, 76D, and 76E of this order; and whereas the said 25th claimant entered into an agreement in writing dated the 25th day of October, 1919, whereby in consideration of the Settlement Officer settling as private property otherwise than under the Waste Lands Ordinances lots 68 and 70 of the notice and of the block survey preliminary plan 80, he withdrew claim to the above-mentioned lots 76, 76B, 76C, 76D, and 76E of this order; and whereas the said 26th claimant entered into an agreement in writing dated the 25th day of October, 1919, whereby in consideration of the Settlement Officer settling as private property otherwise than under the Waste Lands Ordinances lots 30, 38, 38½, 39, 62, 68, 69, 70, 72, and 78 of the notice and of the block survey preliminary plan 80, he withdrew claim to the above-mentioned lots 76, 76B, 76C, 76D, and 76E of this order; and whereas the said 27th claimant entered into an agreement in writing dated the 25th day of October, 1919, whereby in consideration of the Settlement Officer settling as private property otherwise than under the Waste Lands Ordinances lots 32, 68, 70, and 72 of the notice and of the block survey preliminary plan 80, he withdrew claim to the above-mentioned lots 76, 76B, 76C, 76D, and 76E of this order; and whereas the said 28th and 29th claimants entered into two agreements in writing dated the 25th day of October, 1919, whereby in consideration of the Settlement Officer settling as private property otherwise than under the Waste Lands Ordinances lots 70 and 72 of the notice and of the block survey preliminary plan 80, they withdrew claim to the above-mentioned lots 76, 76B, 76C, 76D, and 76E of this order; and whereas the said 30th claimant entered into an agreement in writing dated the 25th day of October, 1919, whereby in consideration of the Settlement Officer settling as private property otherwise than under the Waste Lands Ordinances lots 31, 38, 38½, 70, 72, and 78 of the notice and of the block survey preliminary plan 80, he withdrew claim to the above-mentioned lots 76, 76B, 76C, 76D, and 76E of this order; and whereas the said Pussellehamillage Mudiyanse, as duly appointed representative of the said 31st, 32nd, and 33rd minor claimants, entered into an agreement in writing dated the 25th day of October, 1919, whereby in consideration of the Settlement Officer settling as private property otherwise than under the Waste Lands Ordinances lots 31, 38, 38½, 70, and 72 of the notice and of the block survey preliminary plan 80, the said Pussellehamillage Mudiyanse withdrew the claim of the said 31st, 32nd, and 33rd minor claimants to the said lots 76, 76B, 76C, 76D, and 76E of this order; and whereas the said 34th claimant entered into an agreement in writing dated the 25th day of October, 1919, whereby in consideration of the Settlement Officer settling as private property otherwise than under the Waste Lands Ordinances lots 14, 32, 38, 49, 50, 62, and 70 of the notice and of the block survey preliminary plan 80, she withdrew claim to the above-mentioned lots 76, 76B, 76C, 76D, and 76E of this order; and whereas the said 35th claimant entered into an agreement in writing dated the 25th day of October, 1919, whereby in consideration of the Settlement Officer settling as private property otherwise than under the Waste Lands Ordinances lots 14, 49, 50, 70, and 72 of the notice and of the block survey preliminary plan 80, she withdrew claim to the above-mentioned lots 76, 76B, 76C, 76D, and 76E of this order; and whereas the said 36th and 37a claimants entered into an agreement in writing dated the 23rd day of October, 1919, whereby in consideration of the Settlement Officer settling as private property otherwise than under the Waste Lands Ordinances lots 14, 38, 49, 50, 62, 32, 70, and 72 of the notice and of the block survey preliminary plan

80, they withdrew claim to the above-mentioned lots 76, 76B, 76C, 76D, and 76E of this order; and whereas the said 38a to 38e claimants entered into an agreement in writing dated the 23rd day of October, 1919, whereby in consideration of the Settlement Officer settling as private property otherwise than under the Waste Lands Ordinances lots 14 and 18 of the notice and of the block survey preliminary plan 80, they withdrew claim to the above-mentioned lots 76, 76B, 76C, 76D, and 76E of this order; and whereas the said 39a and 39b claimants as administrators of the estate of the late 39th claimant entered into an agreement in writing dated the 25th day of October, 1919, whereby in consideration of the Settlement Officer settling as private property otherwise than under the Waste Lands Ordinances lots 1, 30, 31, 32, 33, 38½, 70, and 78 of the notice and of the block survey preliminary plan 80, they withdrew claim to the above-mentioned lots 76, 76B, 76C, 76D, and 76E of this order; and whereas Samsudeen Marikkar Mohammodu Kalideen Marikkar, as the duly appointed attorney of the said 40a claimant, the administratrix of the estate of the late 40th claimant, entered into an agreement in writing dated the 13th day of December, 1920, whereby in consideration of the Settlement Officer settling as private property otherwise than under the Waste Lands Ordinances lots 30, 38, 38½, 39, 68, 69, 70, 72, and 78 of the notice and of the block survey preliminary plan 80, the said Samsudeen Marikkar Mohammodu Kalideen Marikkar withdrew claim to the above-mentioned lots 76, 76B, 76C, 76D, and 76E of this order; and whereas the said 41st claimant, the said 42nd claimant, the said 43a claimant, and the said Dissanayaka Mudiyansele Dingiri Mahatmaya as duly appointed representative of the said 43b, 43c, and 43d minor claimants, withdrew claim to the above-mentioned lots 71, 71A, 76, 76B, 76C, 76D, and 76E of this order; and whereas the said 44th claimant entered into an agreement in writing dated the 25th day of October, 1919, whereby in consideration of the Settlement Officer settling as private property otherwise than under the Waste Lands Ordinances lots 41, 49, 50, and 72 of the notice and of the block survey preliminary plan 80, he withdrew claim to the above-mentioned lots 71, 71A, 76, 76B, 76C, 76D, and 76E of this order; and whereas the said 45th claimant entered into an agreement in writing dated the 25th day of October, 1919, whereby in consideration of the Settlement Officer settling as private property otherwise than under the Waste Lands Ordinances lot 70 of the notice and of the block survey preliminary plan 80, he withdrew claim to the above-mentioned lots 71, 71A, 76, 76B, 76C, 76D, and 76E of this order; and whereas the said 46th claimant having been duly called upon by a notice in writing under section 4, sub-section (1), of the said Ordinances, duly served upon him to produce before Walter Ernest Wait, Special Officer appointed under section 28 of the said Ordinances, the evidence and documents upon which he might rely in proof of his claim, and not having so appeared or produced such evidence and documents; and whereas the said 47th claimant entered into an agreement in writing dated the 25th day of October, 1919, whereby in consideration of the Settlement Officer settling as private property otherwise than under the Waste Lands Ordinances lot 1 of the notice and of the block survey preliminary plan 80, he withdrew claim to the above-mentioned lot 77 of this order; I, Maxwell MacLagan Wedderburn, Special Officer appointed under section 28 of the said Ordinances, under and by virtue of the powers vested in me in that behalf by section 4 of the said Ordinances, do hereby on this 15th day of November, 1921, order and declare, under section 4, sub-section (1), of the said Ordinances, that the said lands, as more fully described herein below, are the property of the Crown.

Description of the Lands referred to.

The following lots situated in the village of Mudduwa, in the Meda pattu of the Nawadun korale of the Ratnapura District, in the Province of Sabaragamuwa, as described in the annexed diagram:—

Block survey preliminary plan 80.

Lot.	Name of Land.	Extent, A. R. P.	Lot.	Name of Land.	Extent, A. R. P.
71	Puhuwelatennamukalana	.. 33 3 36	76D	Minor road	.. 0 2 7
71A	Minor road	.. 0 0 5	76E	Potgulkandemukalana	.. 0 1 27
76	Potgulkandemukalana	.. 180 0 2	77	Kahatagahawattehena	.. 0 2 32
76B	Minor road	.. 0 0 19			
76C	Potgulkandemukalana	.. 0 2 4			216 1 12

and bounded as follows: on the north by the village limit of Muwagama; on the east by the Gansabhawa road from Muwagama, Otuhariyekumbura *alias* Maritteliyadda claimed by Jalatge James Appu, Otuhariyadeniya *alias* Udaha-otuhariyadeniya claimed by Madummahamy Mohottala, Veralupegowattehena (private), Dawatagahahena (private), Dawatagahadeniyehena (private), Polkandawila claimed by Beligaswatte Lokumahatmaya and others, Kotigalagewila claimed by Wahalantanirige people, Hiriliyaddewila claimed by Maddumahamy, Gabada Mohottala, Horagasmandiyehena (private), Poleyahena claimed by Hilliyadde Arachchillage Appuhamy and others, Liyanagahayayehena (private), the main road, Liyanagahayayehena (private), an ela, Dikhena claimed by William Sinno, path through private land, Dikhena (private), old minor road, Borupelagewatta *alias* Bampellagewatta claimed by Bastian Fernando T. P. 229,619, Bampellagewatta claimed by Bastian Fernando, Halgasmulakumbura claimed by Nahalagedera Charles Appuhamy, Elapatagedeniya *alias* Lokuhamigedeniya claimed by Elapatage Mituruhamy, Bandaradeniya claimed by Maddumahamy, Gabada Mohottala and others, Lekamalagehena (private), the village limit of Etoya; on the south by the village limit of Etoya, the village limit of Amuwala; on the west by the village limits of Amuwala, Wadumulla, and Muwagama.

[For Diagram see page 325.]

Order under Section 4, Sub-section (1), of "The Waste Lands Ordinances of 1897, 1899, 1900, and 1903," declaring Lands to be Crown Property.

In the matter of the lands commonly called or known as Mahakahatahena and Mahakahatahena (reservation for Gansabhawa road), situate in the village of Atabage Pallegama, in Kandukara Ihala korale, in the Udapalata division of the Kandy District, in the Central Province, and of "The Waste Lands Ordinances of 1897, 1899, 1900, and 1903."

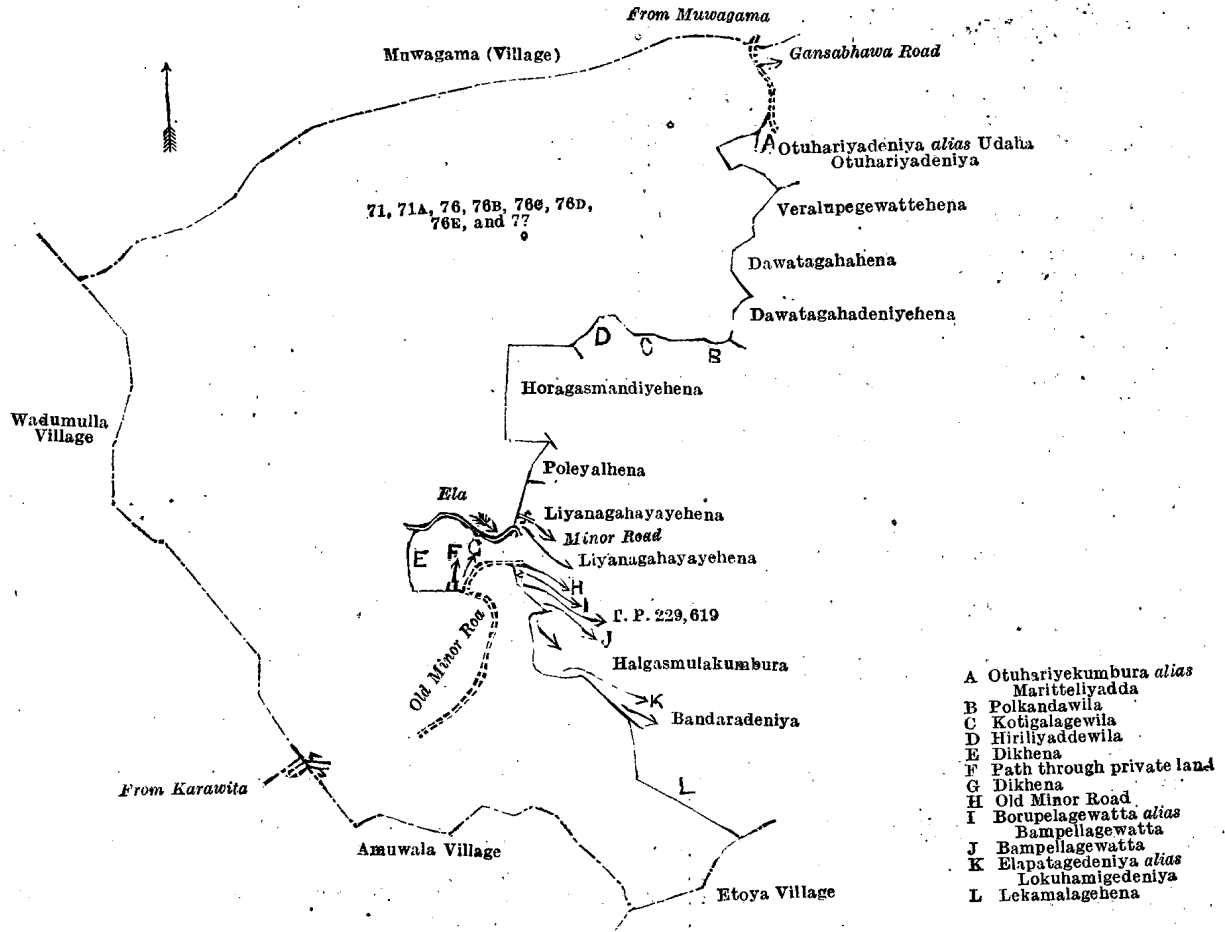
WHEREAS in pursuance of section 1 of the said Ordinances it was duly notified on the 12 day of September, 1919, that if no claim to the land commonly called or known as Mahakahatahena and Mahakahatahena (reservation for Gansabhawa road), situate in the village of Atabage Pallegama, in Kandukara Ihala korale of Udapalata division, in the Kandy District of the Central Province, containing in extent 4 acres 3 roods and 28 perches, and shown as lots 1 and 3 in preliminary plan 6,804, as described in the annexed diagram, was made to the Assistant Government Agent of the Kandy District, in the Central Province, within the period of three months from the date specified in such notice, such lands would be declared the property of the Crown and dealt with on account of the Crown (*vide* Notice No. 7,357):

And whereas Haturusinha Durayalagedera Kiri Menika made claim thereto; and whereas the said claimant withdrew his claim to the said lands, I, Thomas Graham Willett, Assistant Government Agent of the Kandy District of the Central Province, under and by virtue of the powers vested in me in that behalf by section 4 of the said Ordinances, do hereby on this 24th day of November, 1921, order and declare under section 4, sub-section (1), of the said Ordinances, that the said lands, as more fully described herein below, are the property of the Crown.

Description of the Lands referred to.

The following lots situated in the village of Atabage Pallegama, in the Kandukara Ihala korale of the Udapalata division of the Kandy District of the Central Province, as described in the annexed diagram:—

Lot.	Name of Land.	Preliminary plan 6,804.	Extent, A. R. P.
1	Mahakahatahena	..	4 3 2
3	Do. (reservation for Gansabhawa road)	..	0 0 26
			4 3 28



Surveyor-General's Office,
Colombo, August 11, 1921.

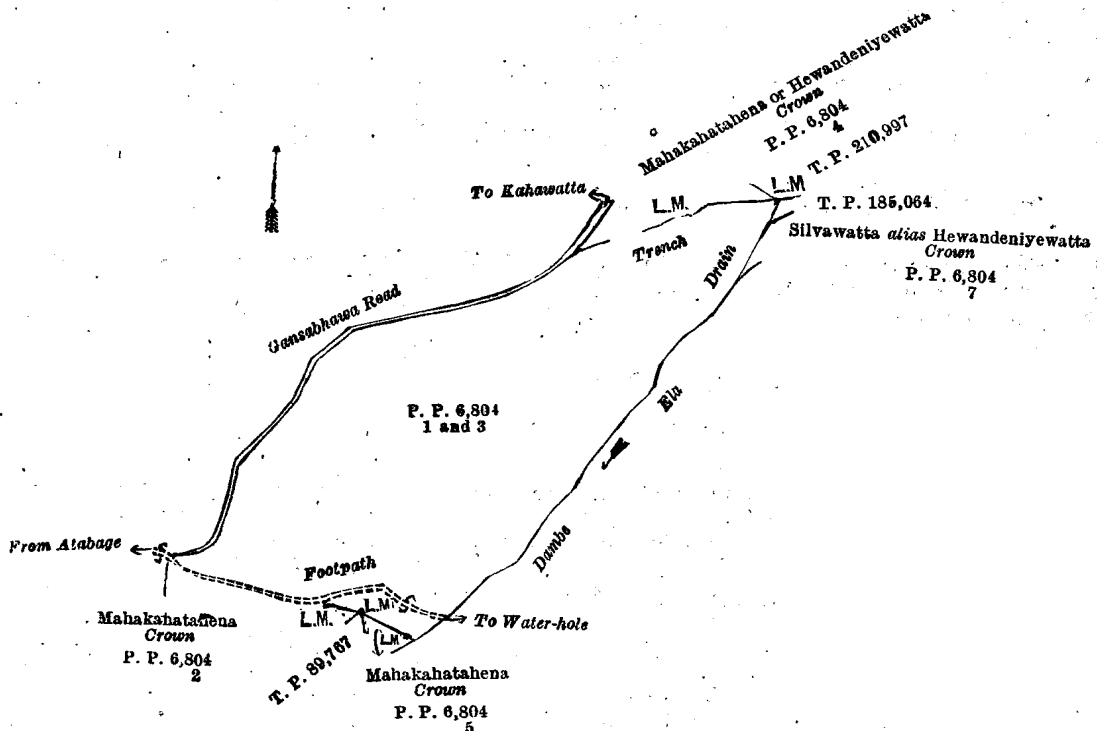
Scale of 16 Chains to an Inch.

M. M. WEDDERBURN,
Special Officer.

G. K. THORNHILL,
for Surveyor-General.

November 15, 1921.

and bounded as follows : on the north by land called Mahakahatahena or Hewandeniye-watta claimed by the Crown, land described in title plan 210,997, and by the Gansabhawa road from Atabage to Kahawatta ; on the south by a footpath, by land described in title plan 89,767, and by land called Mahakahatahena claimed by the Crown ; on the east by land described in title plan 185,064, by land called Silwawatta *alias* Hewandeniye-watta claimed by the Crown, and by Dambe-ela ; on the west by the Gansabhawa road from Atabage to Kahawatta.



Surveyor-General's Office,
Colombo, August 9, 1918.

Scale of 4 Chains to an Inch.

T. G. WILLETT,
Assistant Government Agent.

C. H. VINCE,
for Surveyor-General.

November 26, 1921.

LAND SALES IN THE WESTERN PROVINCE.

No. 3,385, W. P.—The Government Agent, Western Province, will on Friday, May 5, 1922, at 12 noon, at his office in Colombo, put up to auction, for sale or settlement, or will otherwise dispose of, the under-mentioned portions of Crown land, in accordance with the regulations of Government regarding land sales. Twenty-eight allotments of land situated in the Hapitigam, Siyane korale east, and Hewagam korale divisions of the Negombo and Colombo Districts of the Western Province.

Lot.	Name of Land.	Name of Applicant.	Description.	Extent.	
				A. R. P.	
Preliminary plan 16,373. Village—Kaluaggala Pahalagama, Yatigaha pattu, Hapitigam korale.					
6	Siyambalagahawatta <i>alias</i> Vidugalagodella	—	Encroachment by Hettiaratchige Baronchi and others	0	0 26
Preliminary plan 17,718. Village—Welikadamulla, Udugaha pattu, Siyane korale east.					
1	Millagahawatta	—	Encroachment by W. M. Don Hendrick	0	3 3
Preliminary plan 16,821. Village—Egoda Uyana, Palle pattu, Salpiti korale.					
2	Lansiyawatta	—	Encroachment by Mutukumara Aratchige Sarlina Alwis	0	1 8.6
Preliminary plan 17,559. Village—Kosgama Pahala, Sanitary Board limits of Kosgama.					
2	Palabotewatta	—	Encroachment by Willoruaratchige Harmanis	0	3 25
5	Do.	—	Encroachment by Balasuriya-aratchige Don William Franciscu	2	0 4
8	Do.	—	Encroachment by Munesinghe Aratchige Thegis and Simon	0	0 26
9	Do.	—	Encroachment by Kaluaratchige Lawrence Cooray	0	0 18
Preliminary plan 17,611. Village—Hanwella Pahala, Meda pattu, Hewagam korale.					
1	Meddekandana	Marasinghewadige Don Siman and A. Nanda Fernando	Owita	8	0 0
2	Do.	—	Encroachment by Senaratmudalige Don Praemithius, Registrar. and Charles	1	1 6
3	Do.	—	do.	0	3 3
4	Do.	—	Owita	12	0 22
Preliminary plan 17,639. Village—Mawatagama, Meda pattu, Hewagam korale.					
1	Kandawatta	—	Encroachment by Alutkorallage Suwaris	0	2 20
2	Do.	—	do.	0	1 0
4	Kotawilakumbura	—	Encroachment by W. D. Sarnelis	0	0 5
5	Do.	—	do.	0	0 26
Preliminary plan 17,647. Village—Watareka, Meda pattu, Hewagam korale.					
3	Hikgahawatta	—	Encroachment by Kudasinghe Appulige Adonis	1	3 7
4	Nikahenawatta	—	Encroachment by Kudasinghe Appulige Davith	0	1 16
5	Do.	—	Encroachment by Kamburuwe Kankanamage Charles	0	1 2
6	Do.	—	Encroachment by Kudasinghe Appulige Peeris	0	1 32
7	Pitiyagewatta	—	Encroachment by K. S. Thegis	0	0 15
8	Kekunagahaowita	—	do.	0	0 17
Preliminary plan 17,656. Village—Batawala, Meda pattu, Hewagam korale.					
1	Labupitilanda <i>alias</i> Palalikadalanda	—	Encroachment by K. Babbu Sinno	0	0 4
2	Do.	Batawalage Sanis	Bata jungle	0	1 33
3	Do.	—	Encroachment by Batawalage Sanis	0	2 14
4	Do.	—	Encroachment by Kalutantrige Thegis	0	0 3
5	Do.	—	Encroachment by S. Magilis	0	0 16
6	Do.	—	Encroachment by Sudasingheachige Deonis	0	0 15
Preliminary plan 17,725. Village—Watareka, Meda pattu, Hewagam korale.					
1	Puhuwalaliyadda	Don Charles wardene and others	Jaya-Low jungle	5	1 3

Upset price per acre varying from Rs. 60 to Rs. 410. Further information regarding these lands may be obtained from the Government Agent, Western Province, and their plans from the Surveyor-General.

Colonial Secretary's Office,
Colombo, March 20, 1922.

GRAEME THOMSON,
Colonial Secretary.

LAND SALES IN THE CENTRAL PROVINCE.

No. 2,572, C. P.—The Government Agent, Central Province, will on Friday, May 19, 1922, at 1.30 P.M., at his office in Kandy Kachcheri, put up to auction, for sale or settlement, or will otherwise dispose of, the under-mentioned portions of Crown land, in accordance with the regulations of Government regarding land sales. Fourteen allotments of land situated in the Udapalata division of the Kandy District of the Central Province.

Preliminary plan 6,955. Villages—Mulgama and Tumpelawaka in Kandukara palata korale of Udapalata division.

Lot.	Name of Land.	Name of Applicant.	Description.	Extent.		Upset price per acre, Rs.
				A. R. P.		
41	Morahena	—	Patana	0	2 36	81
42	Do.	Mr. W. G. Mortimer of Mulgama estate	do.	0	0 31	81
44	Do.	do.	do.	0	1 18	81
52	Do.	do.	do.	12	2 4	81
58	Do.	—	do.	0	0 17	81

Lot.	Name of Land.	Name of Applicant.	Description.	Extent.		Upset price per acre, Rs.
				A.	R. P.	
43	Morahena <i>alias</i> Mulgama estate ..	Mr. W. G. Mortimer of Mulgama estate	Contains tea bushes about 20 years old	1	1 33	606
45	Galepatana ..	—	Vegetable garden	0	0 6	106
46	Morahena ..	—	do.	0	0 9	106
53	Ditto <i>alias</i> Mulgama estate ..	Mr. W. G. Mortimer of Mulgama estate	Contains tea bushes about 20 years old	0	0 13	606
57	Galekanda <i>alias</i> Mulgama estate ..	—	Contains tea bushes about 20 years old	0	0 14	356
63	Morahena <i>alias</i> Walgama estate ..	—	do.	0	1 29	356
68	Morahena <i>alias</i> Mulgama estate ..	—	do.	0	1 8	356
69	Do.	—	do.	0	0 26	356
70	Galekanda <i>alias</i> Mulgama estate ..	—	do.	0	0 38	356

Further particulars regarding these lands can be obtained from the Government Agent, Central Province, and their plans from the Surveyor-General.

Colonial Secretary's Office,
Colombo, March 17, 1922

GRAEME THOMSON,
Colonial Secretary.

No. 2,573, C. P.—The Assistant Government Agent, Matale District, will on Tuesday, May 9, 1922, at 12:30 P.M., in Dambulla Resthouse, put up to auction, for sale or settlement, or will otherwise dispose of, the under-mentioned portions of Crown land, in accordance with the regulations of Government regarding land sales. Thirty allotments of land situated in the Matale North division of the Matale District of the Central Province.

Lot.	Name of Land.	Name of Applicant.	Description.	Extent.		Upset price per acre, Rs.
				A.	R. P.	
Preliminary plan 6,500. Village—Kumbukkandanwala.						
1847	Timbiriattawamukalana ..	—	Land fit for native garden	8	0 0	21
1852	Timbiriattawawela ..	V. Keerala	Paddy field	1	1 20	—*
Preliminary plan 7,094. Village—Talakiriyagama.						
1	Wellakapuhenayaya ..	Punchi Banda	Chena	3	1 39	26
2	Do.	—	do.	0	2 35	—†
Preliminary plan 7,012. Village—Nikawatawana.						
1	Babaragalewewapitiya ..	M. Sellakandu	Chena fit for paddy	2	3 30	26
2	Evaryaulpothehena ..	U. Abdurama Lebbe	do.	5	0 29	31
Preliminary plan 6,681. Village—Kandalama.						
1	Warahena ..	Pinhamy	Jungle fit for paddy	3	0 4	16
Preliminary plan 6,891. Village—Moragolla.						
1	Mahawewapallemukalana ..	—	Forest	13	2 25	—†
2	Dadagahapuhena ..	R. Kiri Banda and another	Low jungle	1	0 37	—*
3	Do.	W. Punchi Banda and others	do.	1	0 37	—*
4	Do.	A. Kalu Banda and another	do.	1	0 37	—*
5	Mahawewapallemukalana, Dadagapuhena ..	R. Ukkuamma	Forest and low jungle	1	0 37	—*
6	Do.	I. Tikiri Banda	do.	1	0 37	—*
7	Do.	Punchiamma and another	do.	1	0 37	—*
8	Do.	Dingiriamma and others	do.	1	0 37	—*
9	Do.	Dingiriamma and another	do.	1	0 37	—*
10	Do.	U. Rathamy and another	do.	1	0 37	—*
11	Do.	L. Ukkumenika and others	do.	1	0 37	—*
12	Do.	Kirimenika and others	do.	1	0 18	—*
13	Do.	P. Hapuwa and others	do.	1	0 37	—*
14	Do.	Dingiriya and another	do.	1	0 24	—*
15	Dikyaya Eliyawetennayaya, Dadagapuhena ..	U. Ukku Etana and others	do.	6	0 20	—*
16	Do.	Tikirimenika and others	do.	6	0 20	—*
17	Do.	U. Appu and another	do.	6	0 20	—*
18	Do.	Wijeratne Banda and others	do.	6	0 20	—*
19	Dikyaya <i>alias</i> Eliyawetennayaya ..	R. Mudiyanse and others	do.	6	0 20	—*
20	Do.	I. Punchi Banda and others	do.	6	0 20	—*
21	Do.	do.	do.	6	0 20	—*
22	Do.	I. Ukku Banda and others	Jungle	6	0 20	—*
23	Do.	—	do.	1	1 33	—†

* For settlement.

† Not for sale.

Further particulars regarding these lands may be obtained from the Assistant Government Agent, Matale, and their plans from the Surveyor-General.

Colonial Secretary's Office,
Colombo, March 18, 1922.

GRAEME THOMSON,
Colonial Secretary.

No. 2,574, C. P.—The Assistant Government Agent, Nuwara Eliya, will on Saturday, May 6, 1922, at 10 A.M., at his office in Nuwara Eliya, put up to auction, for sale or settlement, or will otherwise dispose of, the under-mentioned portions of Crown land, in accordance with the regulations of Government regarding land sales. Fifty-six allotments of land situated in the Uda Hewaheta division of the Nuwara Eliya District of the Central Province.

Lot.	Name of Land.	Name of Applicant.	Description.	Extent.		Upset price per acre, Rs.
				A.	R. P.	
Preliminary plan 7,167. Village—Metibemiya. Claimant—Crown.						
1	Borahinnepatana ..	—	Reservation for Borahinnebandura	0	2 20	—*
3	Do.	—	Patana, encroachment by Goodwood estate	1	2 31	50

Lot.	Name of Land.	Preliminary plan 7,242. Village—Lemasuriyagama. Claimant—Crown.	Name of Applicant.	Description.	Extent.			Upset price per acre, Rs.
					A.	R.	P.	
1	Tambawattahena alias Maḍuweltenna	..	Mr. P. B. Andarawewa	Chena ..	17	0	30	35
2	Do.	..	do.	do. ..	4	3	23	35
		Preliminary plan 6,918. Village—Okandagala. Claimant—Crown.						
1	Holikapalla	..	—	Reservation for Nugekandura ..	0	0	20	—*
2	Do.	..	—	Patana ..	0	0	28	35
3	Do.	..	Mr. J. S. Armstrong of Rookwood estate	do. ..	0	1	5	35
4	Do.	..	—	Reservation for Gansabhawa path ..	0	1	29	—*
5	Do.	..	Mr. J. S. Armstrong of Rookwood estate	Patana ..	3	1	19	35
6	Do.	..	—	Reservation for Nugekandura ..	0	2	4	—*
1519	Dikbeddepatana	..	K. Sewagam Chetty	Preliminary plan 6,404. Village—Wegama. Claimant—Crown. Patana ..	9	2	35	35
1589	Mirishena	..	L. C. C. Wanigasekera	Preliminary plan 6,428. Village—Wegama. Claimant—Crown. Patana ..	1	1	5	35
		Preliminary plan 7,098. Village—Agappola. Claimants—T. L. A. Perera, U. Tikiri Menika, and U. Siyatu.						
1	Udotalawahena alias Medapatana	..	—	.. Paddy fields and chena ..	6	1	27	100†
		Claimant—Crown.						
2	Udotalawahena alias Medapatana	..	—	.. Reservation for Mul-oya ..	1	2	23	—*
3	Do.	..	—	.. Reservation for irrigation channel ..	0	0	7	—*
		Preliminary plan 7,214. Village—Wilwala. Claimant—Crown.						
1	Galapitapatana	..	—	.. Chena, cultivated with kurakkan, encroachment by Nekatgedera Hamy ..	0	2	4	15†
2	Do.	..	—	do. ..	0	0	2	15†
3	Do.	..	—	.. Reservation for path ..	0	0	2	—*
4	Indikadalangehena alias Talakotuwahena	..	—	.. Chena, cultivated with kurakkan, encroachment by Gederakumburagedera Appuhami ..	0	0	38	15†
5	Indikadalangehena	..	—	.. Chena, cultivated with kurakkan, encroachment by Udagedera Siyatu ..	0	0	8	15†
6	Galapitapatana	..	—	.. Tea and kurakkan, encroachment by Dehipe Banda Dissanayaka ..	4	1	25	15†
7	Do.	..	—	.. Reservation for path ..	0	1	10	—*
8	Do.	..	—	.. Tea, encroachment by Dehipe Banda Dissanayaka ..	0	3	33	15†
11	Do.	..	—	.. Rocky chena land, encroachment by Dehipe Banda Dissanayaka ..	5	0	39	10†
12	Galabodatenna	..	—	.. Ditto, encroachment by Madumagedera Tikiri Menike ..	0	0	12	10†
13	Do.	..	—	.. Ditto, encroachment by Gana-arawegedera Punchi Menike ..	0	0	7	10†
14	Do.	..	—	.. Ditto, encroachment by Gana-arawegedera Kiri Banda and G. Dingiri Menike ..	0	0	25	10†
15	Galapitapatana	..	—	.. Ditto, encroachment by Konokukoralage Siyatu ..	0	2	9	10†
16	Do.	..	—	.. Ditto, encroachment by Deniyagedera Appuhami ..	0	3	12	10†
17	Galapitapatana alias Galabodatenna	..	—	.. Ditto, encroachment by Tattuwapitiyagedera Tikiri Menike ..	0	1	18	10†
18	Do.	..	—	.. Reservation for the stream ..	0	0	15	—*
		Preliminary plan 6,409. Village—Bambaragama. Claimant—Crown.						
1541	Warakalawitapatana	..	Appuhamy	.. Patana ..	2	1	36	35
1542	Do.	..	N. Thamothersampillai	do. ..	2	1	3	35
1543	Do.	..	R. M. Siyatu	do. ..	1	3	17	35
1544	Do.	..	J. M. D. Banda	do. ..	2	1	25	35
		Preliminary plan 6,402. Village—Wegama. Claimant—Crown.						
1510	Madumanepatana	..	A. S. T. Sitamparam Chetty	Patana ..	15	0	25	35
1511	Do.	..	do.	do. ..	18	0	18	35
1512	Do.	..	do.	do. ..	5	3	18	35
		Preliminary plan 6,827. Village—Bambaragama. Claimant—Crown.						
1	Maligatennepatana	..	—	.. Reservation for cart road ..	1	0	27	—*
2	Maligatennepatana and Galgodakellepatana	..	—	.. Patana ..	57	3	34	100
2A	Maligatennepatana	..	—	.. do. ..	0	1	6	75†
2B	Maligatennemukalana	..	—	.. Forest ..	0	0	18	75†
2C	Maligatennepatana	..	—	.. Patana ..	6	0	35	75†
2D	Do.	..	—	.. do. ..	2	3	34	75†
2E	Maligatennemukalana	..	—	.. Forest ..	0	2	30	75†
2F	Maligatennepatana	..	—	.. Patana ..	1	3	24	75†
3	Do.	..	—	.. Reservation for cart road ..	0	0	11	—*
4	Do.	..	—	.. Garden containing cooly lines ..	0	3	2	—*
5	Do.	..	—	.. Reservation for cart road ..	0	2	4	—*
6	Galgodakellepatana	..	—	.. do. ..	0	2	18	—*
8	Daraoyapatana	..	—	.. do. ..	1	0	31	—*
9	Do.	..	—	.. Reservation for Wettestenne-ela ..	1	1	10	—*

Lot.	Name of Land.	Name of Applicant.	Description.	Extent.			Upset price per acre, Rs.	
				A.	R.	P.		
10	Daraoyapatana	Messrs. A. Wiggin and Patana T. W. B. Crowther	..	1	2	29	100	
11	Do.	do.	..	37	0	36	100	
12	Do.	do.	..	8	2	16	100	
1	Galgediyanpatana	Preliminary plan 6,889. Mr. A. Wiggin	Village—Bambaragama. Patana	Claimant—Crown.	3	2	16	100

* Not for sale.

† For settlement.

Further particulars regarding these lands can be obtained from the Assistant Government Agent, Nuwara Eliya, and plans of them from the Surveyor-General.

Colonial Secretary's Office,
Colombo, March 18, 1922.

GRAEME THOMSON,
Colonial Secretary.

No. 2,575, C. P.—The Assistant Government Agent, Nuwara Eliya, will on Thursday, May 18, 1922, at 10 A.M., at his office in Nuwara Eliya, put up to auction, for sale or settlement, or will otherwise dispose of, the under-mentioned portions of Crown land, in accordance with the regulations of Government regarding land sales. Nineteen allotments of land situated in the Walapane division of the Nuwara Eliya District of the Central Province.

Preliminary plan 7,209. Village—Tibbotugoda. Claimants—Puwakollegedera Kalu Banda, Kiri Banda, and Kiriwanthe.

Lot.	Name of Land.	Name of Applicant.	Description.	Extent.			Upset price per acre, Rs.
				A.	R.	P.	
1	Barragomopitiyehena	—	.. Reservation for irrigation channel	0	0	25	—*
2	Do.	—	.. Garden	0	0	33	50†
3	Barragomopitiyeaswedduma	—	.. Paddy field	0	2	28	80†
4	Do.	—	.. Reservation for irrigation channel	0	0	7	—*
5	Barragomopitiyehena	—	.. do.	0	0	26	—*
6	Do.	—	.. Chena	0	2	28	30†
		Claimant—Crown.					
7	Barragomopitiyehena	—	.. Reservation for road	0	0	8	—*
8	Barragomopitiyewatta	—	.. Garden, encroachment by Puwakolle Appuhami	0	0	4	50†
9	Barragomopitiyekumbura	—	.. Paddy field, encroachment by Polwattegedera Ukku Menika	0	0	22	80†
1	Dunugegollemaadu	Preliminary plan 7,220. Village—Madulla. Galmotuawawatte Ukkuwa	.. Paddy field	0	3	20	100†
1551	Wambotuyayahena	Preliminary plan 6,414. Village—Arukatta. Lunuwattegedera Appuhamy	.. Chena	1	0	28	20
1	Leemadehigahagawahena	Preliminary plan 7,218. Village—Kalaganwatta. Piherallegedera Wannakurala	.. Chena	1	0	0	25†
1	Hegasmullehena	Preliminary plan 7,175. Village—Teripehe. Tumpelegedera Yakwana Appuhamy	.. Chena	0	1	6	20
1	Rathupashena	Preliminary plan 7,062. Village—Maliyadda. Mr. R. J. Congreve	.. Patana	1	0	22	100
2	Do.	.. do.	.. Indian corn and tea plants	2	0	5	100
3	Edamilalegawapatana	—	.. Reservation for stream	0	2	6	—*
4	Do.	.. Mr. R. J. Congreve	.. Tea	1	2	35	100
		Claimant—Crown, encroachment by Arnasalam.					
5	Edamilalegawapatana	—	.. Tea	0	0	3	100
		Claimant—Crown, encroachment by Blairlmond estate.					
6	Edamilalegawapatana	—	.. Tea	0	0	6	100

* Not for sale.

† For settlement.

Further particulars regarding these lands can be obtained from the Assistant Government Agent, Nuwara Eliya, and plans of them from the Surveyor-General.

Colonial Secretary's Office,
Colombo, March 20, 1922.

GRAEME THOMSON,
Colonial Secretary.

No. 2,576, C. P.—The Assistant Government Agent, Nuwara Eliya, will on Thursday, May 18, 1922, at 10 A.M., at his office in Nuwara Eliya, put up to auction, for sale or settlement, or will otherwise dispose of, the under-mentioned portions of Crown land, in accordance with the regulations of Government regarding land sales. Seven allotments of land situated in the Walapane division of the Nuwara Eliya District of the Central Province.

Lot.	Name of Land.	Name of Applicant.	Name of Claimant.	Description.	Extent.			Upset price per acre, Rs.
					A.	R.	P.	
1	Hapugahamada	—	.. E. Don Philip Abeyasingha	Chena	2	2	17	25*
2	Do.	—	.. do.	Tea land	3	2	4	75*
3	Do.	—	.. Crown, encroachment by E. Don Philip Abeyasingha	Reservation for road	0	0	4	—†
4	Do.	—	.. do.	do.	0	0	15	—†

Lot.	Name of Land.	Name of Applicant.	Name of Claimant.	Description.	Extent.		Upset price per acre, Rs.
					A.	R. P.	
5	Hapugahamada ..	—	E. Don Philip Abeyasingha	Chena ..	0	0 19	25*
6	Do. ..	—	do. ..	Patana ..	0	0 9	25*
7	Hapugahamada <i>alias</i> Giragomuwehena	—	do. ..	Chena ..	1	2 12	25*

* For settlement.

† For lease only.

Further particulars regarding these lands can be obtained from the Assistant Government Agent, Nuwara Eliya, and plans of them from the Surveyor-General.

Colonial Secretary's Office,
Colombo, March 22, 1922.

GRAEME THOMSON,
Colonial Secretary.

LAND SALES IN THE SOUTHERN PROVINCE.

No. 3,887, S. P.—The Government Agent, Southern Province, will on Tuesday, May 23, 1922, at 1 P.M., at his office in Galle Kachcheri, put up to auction, for sale or settlement, or will otherwise dispose of, the under-mentioned portions of Crown land, in accordance with the regulations of Government regarding land sales. Eighteen allotments of land situated in the Wellaboda pattu division of the Galle District of the Southern Province.

Preliminary plan 10,927. Village—Mahagangoda. Claimant—Majuwanegamage Lokuhamy.

Lot.	Name of Land.	Name of Applicant.	Description.	Extent.		Upset price per acre, Rs.
				A.	R. P.	
4	Dehigahabedda ..	K. W. Allis Appu of Mahagangoda ..	Garden ..	0	1 19	85
			Plantation ..	—	—	28

Preliminary plan 10,965. Village—Karadeniya. Claimant—T. Thiancho.

4	Gurubebilekanda ..	N. L. A. Cassim of Galmangoda ..	Contains cinnamon Plantation ..	0	0 22	80 2.50
---	--------------------	----------------------------------	------------------------------------	---	------	------------

Preliminary plan 11,137. Village—Telwatta. Claimant—Nallahandi Iyanis of Telwatta.

1	Midigastuduwwewatta ..	—	Garden ..	0	0 36	100
			Plantation ..	—	—	14
2	Do. ..	—	Garden ..	0	0 17	100
			Plantation ..	—	—	12

Preliminary plan 11,490. Village—Godagama. Claimant—J. W. Weerasuriya of Dodanduwa.

1	Kahatapitiyamanella. <i>alias</i> Dehigahagoipola	—	Contains rubber ..	2	0 25	250*
2	Do. ..	—	do. ..	6	0 0	100*
5	Do. ..	—	do. ..	9	0 22	80*
6	Do. ..	—	do. ..	1	1 24	250*
7	Do. ..	—	do. ..	4	0 30	115*
8	Do. ..	—	do. ..	0	1 24	250*

Preliminary plan 11,584. Village—Karadeniya. Claimant—Crown.

2	Indigahaudumulla ..	P. H. Marisian of Karadeniya ..	Jungle ..	0	3 35	80
---	---------------------	---------------------------------	-----------	---	------	----

Preliminary plan 11,637. Village—Batapola. Claimant—V. W. K. Fernando of Alutgama.

3	Purangoipoladeniya ..	V. W. K. Fernando of Alutgama ..	Paddy field ..	0	0 26	125
---	-----------------------	----------------------------------	----------------	---	------	-----

Preliminary plan 11,656. Village—Karadeniya. Claimant—Crown.

1	Nebilikanda ..	W. Alfred Silva of Jasmine Cottage, Wellawatta	Chena ..	0	3 5	100
---	----------------	---	----------	---	-----	-----

Preliminary plan 11,717. Village—Metiwala. Claimant—Amarage Gawris of Godagama.

4	Wedanduwawa ..	Amarage Gawris of Godagama ..	Chena ..	1	0 11	100
			Plantation ..	—	—	3.78

Preliminary plan 11,901. Village—Ambana. Claimants—(1) R. Ewans, (2) R. Issan, (3) M. Appu, (4) T. Appu, all of Ambana.

1	Etakalamullekumbura ..	Poddiwala Marage Coranelis of Pol- gahawela	Paddy field ..	0	2 2	65
---	------------------------	--	----------------	---	-----	----

Claimant—Crown.

2	Etakalamulla ..	Poddiwala Marage Coranelis of Pol- gahawela	Deniya ..	1	0 2	65
---	-----------------	--	-----------	---	-----	----

Preliminary plan 11,974. Village—Kahaduwa. Claimant—Crown.

1	Wellabendiduwa ..	Kalahejagodage Harmanis of Kaha- duwa	Chena and jungle..	1	0 5	65
---	-------------------	--	--------------------	---	-----	----

2	Do. ..	do. ..	Chena ..	0	1 0	—†
3	Do. ..	do. ..	Chena and jungle ..	0	1 31	65

* Value of land per acre with plantation.

† Reservation (not for sale).

Further information regarding these lands can be obtained from the Government Agent, Southern Province, and their plans from the Surveyor-General.

Colonial Secretary's Office,
Colombo, March 18, 1922.

GRAEME THOMSON,
Colonial Secretary.

It is hereby notified that the sale of lot 136 in final village plan 169, called Attalehena, at Matugobe (*vide* land sale notice 3,876, S. P.), advertised in *Government Gazette* No. 7,246 of March 3, 1922, and fixed for Monday, May 1, 1922, at the Matara Kachcheri, will be held instead on April 24 next, at 11 A.M., at the Deniyaya resthouse.

Matara Kachcheri,
March 15, 1922.

J. D. BROWN,
Assistant Government Agent.

LAND SALES IN THE NORTHERN PROVINCE.

It is notified for general information that the under-mentioned land sale fixed for April 28, 1922, is postponed for May 8, 1922 :—

No. of Land Sale Notice. 942 The Kachcheri, Mannar, March 20, 1922.	Divisions. Mantai, Musali, and Mannar	F. C. GIMSON, Assistant Government Agent.
--	--	--

LAND SALES IN THE NORTH-CENTRAL PROVINCE.

No. 2,195, N.C. P.—The Government Agent, North-Central Province, will on Monday, May 8, 1922, at 1 P.M., at the Anuradhapura Kachcheri, put up to auction, for sale or settlement, or will otherwise dispose of, the under-mentioned portions of Crown land, in accordance with the regulations of Government regarding land sales. Twenty-four allotments of land situated in the Nuwaragam palata of the Nuwarakalawiya district of the North-Central Province.

Lot.	Name of Land.	Name of Applicant.	Description.	Extent.		Upset price per acre, Rs.
				A.	R. P.	
1H	Pahala Kotiyawakele	Una Alitamby of Ihala Kotiyawa	Paddy field	2	3 35	21
1M	Elapatwewakele	Peena Hameedu Lebbe of Kolibendewa	Low jungle	1	0 25	26
1N	Do.	Kuppayan Alitamby and another of Kolibendewa	do.	6	3 18	27
1 O	Do.	Una Alitamby of Kolibendewa	New clearing	1	3 21	25
2B4	Kiwulekadakele	Meera Saibu Kappa Tamby	High jungle	4	0 30	26
1G	Palugaswewamukalana	Johana Elizabeth Ranasinghe of Anuradhapura	Forest	5	3 36	25
61C	Palukotuwawelkatuwa	Jayawardena Pinhamy, Vel-Vidane of Pahala Diganegama	Chena	1	1 12	23
61D	Do.	Jayawardena Punchi Banda, Vel-Vidane	do.	1	1 12	23
10A	Yoda-elakatupota Galpottagamakele	K. V. Kapuruhami	Chena	9	0 8	28.50
17G	Godakiralagahayaya alias Galpottagamakele	Tikiri Appu	do.	1	0 10	21
17H	Do.	K. V. Velate, Vel-Vidane	do.	2	0 21	21
17 I	Do.	V. V. Jayawardena Tikiri Appu and another	do.	5	0 5	28.50
17J	Do.	P. Hetuhami	do.	2	0 9	21
33	Medahena Galpottagamakele	L. Pinhami	do.	0	0 23	21
35A	Wihenkatuwa Galpottagamakele	do.	do.	0	3 20	21
35B	Do.	do.	do.	0	3 23	21
1I	Palugollegamakele	A. Wannihamy of Meegassegama	Jungle	1	3 2	25
1E	Do.	—	do.	0	0 10	25
1J	Do.	K. Kapuruhamy, Vel-Vidane of Meegassegama	do.	3	3 32	25
1Q4	Talakolawewakele	V. Banda Gamarala	Jungle	1	2 4	25
1AD	Do.	N. Kirihamy	High jungle	0	3 39	25
1AF	Do.	B. G. Herathamy and another	Jungle	1	3 30	25
3D	Akuranayagamakele	M. V. Appurala and 3 others	High jungle	4	0 3	21
3G	Kudabellankadawalakele alias Palugahaidama	B. Wannihamy	Jungle	2	0 0	24

Further particulars regarding these lands can be obtained from the Government Agent, North-Central Province, and plans of them from the Surveyor-General.

Colonial Secretary's Office,
Colombo, March 18, 1922.

GRAEME THOMSON,
Colonial Secretary.

LAND ACQUISITION NOTICES.

HAVING been duly directed by the Governor, with the advice of the Executive Council, acting under the provisions of Ordinance No. 3 of 1876, section 6, as amended by section 3 of Ordinance No. 10 of 1911, to take order for the acquisition of the following lands required for a public purpose, namely, for the building of a drainage store in Symond's road, to wit:—

Lot.	Name of Land.	Description.	Name of Claimant.	Extent.		
				A.	R.	P.
Preliminary plan 17,801.—Maradana, Colombo.						
1	Part of land bearing assessment No. 3B	Part of a retaining wall and paved ground	S. A. Ponniah Ayer	0	0	0.18
2	Part of land bearing assessment No. 5	Part of a garden contains 7 coconut plants 3 years old	L. Abdul Latiff	0	0	1.87
3	Part of land bearing assessment No. 5A	Part of a garden containing 4 coconut plants 5 years old and part of a masonry drain	M. S. M. Mahamado Mohideen	0	0	6.12
4	Part of land bearing assessment No. 6A	Part of a garden contains 7 coconut trees 3 to 7 years old, 15 coconut trees 10 to 20 years old, 1 tiled masonry building, 2 iron roofed buildings, 1 iron roofed masonry building, and part of a masonry drain	A. H. Appuhamy	0	0	34.44
5	Part of land bearing assessment No. 67	Part of a garden contains 26 coconut trees 20 to 40 years old, 1 coconut plant 1 year old, part of a retaining wall, a barrel masonry drain, and 2 masonry pits	D. M. Weerasekera	0	2	3.26
6	Municipal depôt	Bare land contains part of an iron roofed shed	Colombo Municipal Council	0	0	7
7	—	Bare land used as a road	do.	0	0	4.20
8	Part of land bearing assessment No. 6	Bare land contains part of a masonry wall	do.	0	0	1.50
9	Part of land bearing assessment No. 6A	Bare land	do.	0	0	0.20
				0	3	18.77

I hereby give public notice, as required by section 7, that the Government proposes to take possession of the above lands. All persons interested in the aforesaid lands are hereby required to appear personally or by agent before me at the Municipal Office, Colombo, on Thursday, April 27, 1922, at 11 A.M., and to state the nature of their respective interests in the lands, and the amount and particulars of their claims to compensation for such interests.

The Municipal Office,
Colombo, March 17, 1922.

T. REID,
Chairman, Municipal Council, and Mayor of Colombo.