

# Ceylon Government Gazette

Published by Authority.

No. 7,250 — FRIDAY, MARCH 31, 1922.

## Part III.—Lands.

*Separate paging is given to each Part in order that it may be filed separately.*

	PAGE		PAGE		PAGE
Land Settlement Notices :—		Land Sales by the Government Agents :—		Land Sales by the Settlement Officer :—	
Preliminary Notices ..	333	North-Western Province ..	—	Northern Province ..	—
Final Orders ..	339	North-Central Province ..	353	Eastern Province ..	—
Land Sales by the Government Agents :—		Province of Uva ..	—	North-Western Province ..	354
Western Province ..	—	Province of Sabaragamuwa ..	—	North-Central Province ..	—
Central Province ..	—	Land Sales by the Settlement Officer :—		Province of Uva ..	354
Southern Province ..	348	Western Province ..	—	Province of Sabaragamuwa ..	—
Northern Province ..	352	Central Province ..	—	Land Acquisition Notices ..	354
Eastern Province ..	—	Southern Province ..	—	Land Resumption Notices ..	—

### PRELIMINARY NOTICES.

#### Kurunegala Notice No. 8,064.

#### Notice under "The Waste Lands Ordinances of 1897, 1899, 1900, and 1903."

TAKE notice that unless within three months from March 31, 1922, the persons, if any, who claim any interest in the lands hereinafter mentioned or in any one or more of such lands or to some interest therein make claim in person or in writing to the said lands or any of them or to some interest therein to N. A. Hampton, Esq., Special Officer appointed under section 28 of "The Waste Lands Ordinances of 1897, 1899, 1900, and 1903," at his office at Colombo :

Such Special Officer, in pursuance of the powers vested in him by the said Ordinances, will declare by writing under his hand that the said lands, or such of them as to which no claim has been made, are the property of the Crown.

N. A. HAMPTON,  
Special Officer.

NOTE.—A claim to a right of way over the said lands or any of them is a claim to an interest in the land or lands.

#### Description of the Lands referred to.

The following lots situated in the village of Polkumbura, in the Giratalane korale of the Dewamedi hatpattu of the Kurunegala District, in the North-Western Province, as described in the annexed diagram :—

#### Block survey preliminary plan 1,810.

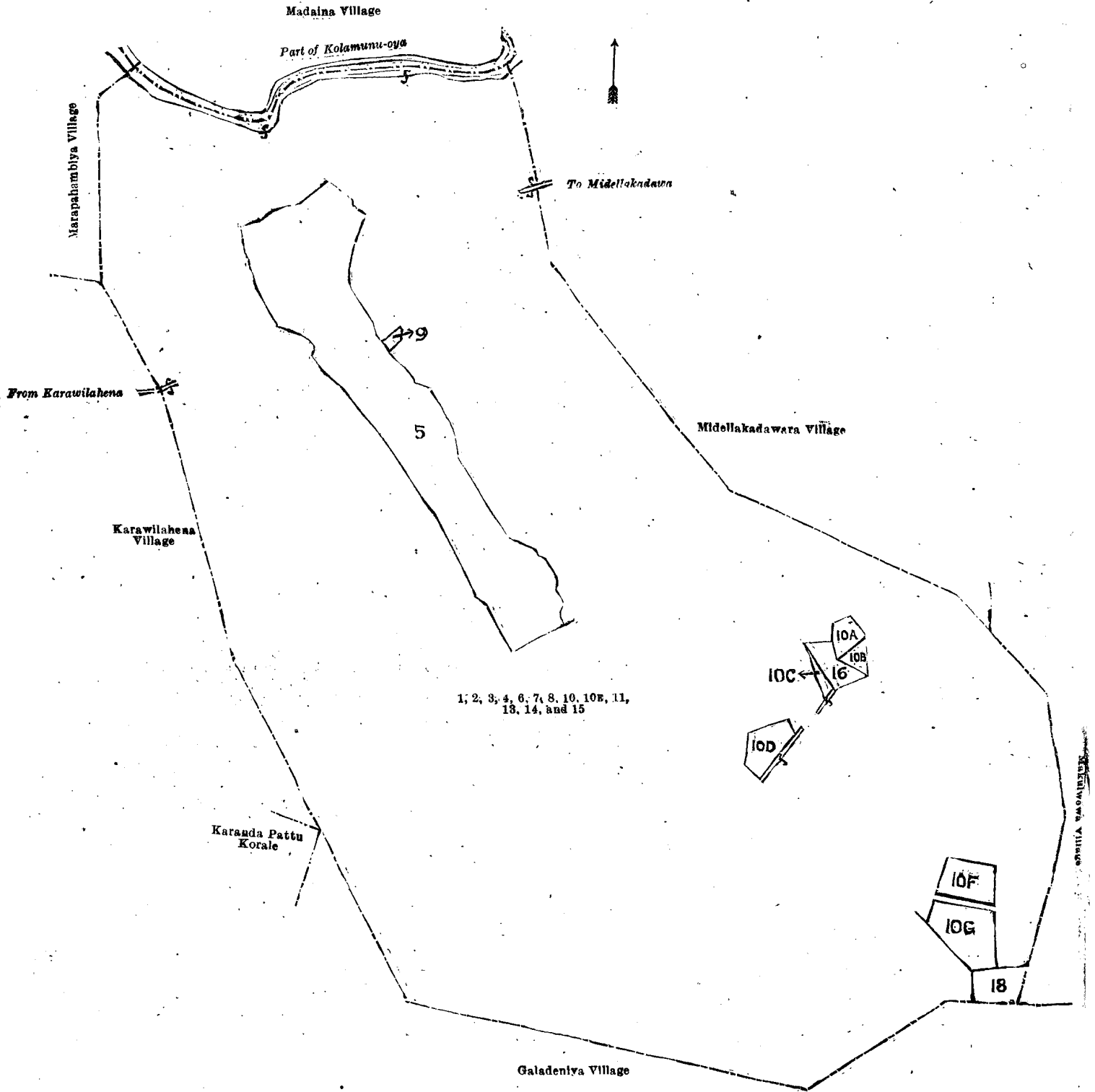
Lot.	Name of Land.	Extent, A. R. P.	Lot.	Name of Land.	Extent, A. R. P.
1	Polkumburahenyaya	2 0 19	10E	Footpath	0 1 23
2	Kolamunu-oya (part of)	1 0 12	11	Kapuhenyaya	0 1 5
3	Oyagawahena (ebba)	7 0 33	13	Mahawewa and Pahalawewa (tank and bund)	21 1 6
4	Nikahenyaya	7 1 16	14	Kapuhenyaya	0 1 26
6	Polkumburahenyaya	11 3 12	15	Footpath	0 0 25
7	Footpath	0 0 25			
8	Do.	0 0 39			
10	Kapuhenyaya and Bogahamulahenyaya	131 0 10			183 2 11

and bounded as follows : on the north by part of Kolamunu-oya (the village limit of Madaina) ; on the east by the village limit of Midellakadawara, the village limit of Makulwewa ; on the south by the village limit of Galadeniya ; on the west by the village limits of Galadeniya, Karawilahena, and Maharapahambiya.

NOTE.—The following lots lying within the above-mentioned boundaries are excluded from this notice, and their aggregate acreage of 16 acres 2 roods and 28 perches is not included in the acreage of 183 acres 2 roods and 31 perches given above :—

Block survey preliminary plan 1,810.

Lot.	Name of Land.	Extent, A. R. P.	Lot.	Name of Land.	Extent, A. R. P.
5	Pahalakumbura, Medakumbura, and Ihalakumbura	12 0 27	10F	Kapuhelandewatta	0 3 5
9	Nikahenyaya (threshing-floor)	0 0 14	10G	Kahatagahamulawatta	1 1 0
10A	Daminagahamulawatta	0 1 12	16	Ehalagahamulawatta	0 2 2
10B	Kahatagahamulawatta	0 0 30	18	Talgahamulawatta	0 2 22
10C	Do.	0 0 16			
10D	Galagawahena	0 2 20			16 2 28



Surveyor-General's Office,  
Colombo, January 6, 1922.

Scale of 8 Chains to an Inch.

Kurunegala S. O. 13—1922.

G. K. THORNHILL,  
for Surveyor-General.

**Kurunegala Notice No. 8,065.****Notice under "The Waste Lands Ordinances of 1897, 1899, 1900, and 1903."**

TAKE notice that unless within three months from March 31, 1922, the persons, if any, who claim any interest in the land hereinafter mentioned make claim in person or in writing to the said land or to some interest therein to N. A. Hampton, Esq., Special Officer appointed under section 28 of "The Waste Lands Ordinances of 1897, 1899, 1900, and 1903," at his office at Colombo :


Such Special Officer, in pursuance of the powers vested in him by the said Ordinances, will declare by writing under his hand that the land, to which no claim has been made, is the property of the Crown.

N. A. HAMPTON,  
Special Officer.

NOTE.—A claim to a right of way over the said land is a claim to an interest in the land.

*Description of the Land referred to.*

The land commonly called or known as Kanda-adderawatta (reservation for road), situated in the village of Karangomuwa, in the Meddeketiya korale of the Katugampola hatpattu of the Kurunegala District, in the North-Western Province, containing in extent 18 perches, shown as lot c 66 in preliminary plan 4,220 and in the annexed diagram ; and bounded as follows : on the north by Kanda-adderawatta sold by the Crown ; on the east by Kanda-adderawatta claimed by Herathami and others ; on the south by the road from Katupotha ; on the west by Medawewakumbura claimed by F. J. Lucas Fernando.



Surveyor-General's Office,  
Colombo, February 27, 1922.

Scale of 4 Chains to an Inch.

C. H. VINCE,  
for Surveyor-General.

Kurunegala S. O. 14—1922.

**Anuradhapura Notice No 8,066.****Notice under "The Waste Lands Ordinances of 1897, 1899, 1900, and 1903."**

TAKE notice that unless within three months from March 31, 1922, the persons, if any, who claim any interest in the lands hereinafter mentioned or in any one or more of such lands or to some interest therein make claim in person or in writing to the said lands or any of them or to some interest therein to H. C. Toller, Esq., Special Officer appointed under section 28 of "The Waste Lands Ordinances of 1897, 1899, 1900, and 1903," at his office at Colombo :

Such Special Officer, in pursuance of the powers vested in him by the said Ordinances, will declare by writing under his hand that the said lands, or such of them as to which no claim has been made, are the property of the Crown.

H. C. TOLLER,  
Special Officer.

NOTE.—A claim to a right of way over the said lands or any of them is a claim to an interest in the land or lands.

*Description of the Lands referred to.*

The following lots situated in the village of Gangurewa, in the Elwe tulana of the Kanadara korale of the Nuwaragam palata, in the North-Central Province, as described in the annexed diagrams :—

## I.—Block survey preliminary plan 791.

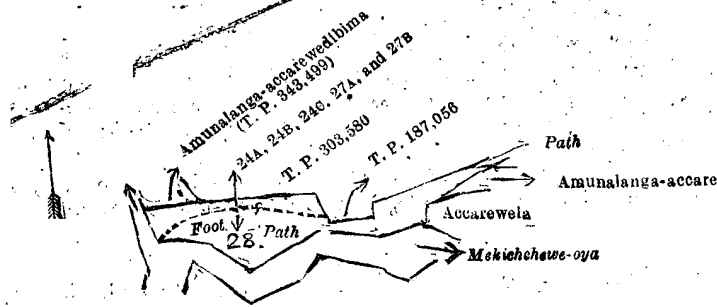
Lot.	Name of Land.	Extent, A. R. P.
24A ..	Ihalawela (abandoned paddy) .. .. .	0 0 3
24B ..	Do. ( do ) .. .. .	0 0 5
24C ..	Do. (path and reservation) .. .. .	0 0 6
27A ..	Do. (abandoned paddy) .. .. .	0 0 8
27B ..	Ihalawelahena (reservation for path and oya) .. .. .	0 1 23
		0 2 5

and bounded as follows : on the north by Amunalinga-accarewedibima sold by the Crown (T. P. 343,499), T. Ps. 303,580 and 187,056, a path ; on the east by Amunalinga-accare sold by the Crown, Accarewela sold by the Crown ; on the south and west by the Mekichehewe-oya.

NOTE.—The following lot lying with the above-mentioned boundaries is excluded from this part of the notice, and its extent of 2 perches is not included in the extent of 2 roods and 5 perches given above :—

## Block survey preliminary plan 791.

Lot.	Name of Land.	Extent, A. R. P.
28 ..	Footpath .. .. .	0 0 2



Surveyor-General's Office,  
Colombo, February 10, 1922.

Scale of 4 Chains to an Inch.

C. H. VINCE,  
for Surveyor General.

II.—Block survey preliminary plan 791.

Lot.	Name of Land.
26	Ela (stream)

Extent, A. R. P.  
0 0 11

and bounded as follows : on the north by Accarewela sold by the Crown ; on the east by Gangurewekele (reservation for stream) declared to be the property of the Crown under the Waste Lands Ordinances ; on the south by the Mekichchewe-oya ; on the west by Aaccarewela sold by the Crown.



Surveyor-General's Office,  
Colombo, February 10, 1922.

Scale of 4 Chains to an Inch.

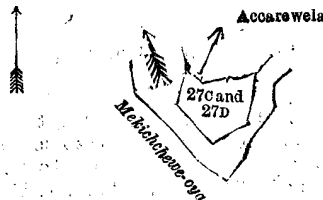
C. H. VINCE,  
for Surveyor-General.

III.—Block survey preliminary plan 791.

Lot.	Name of Land.
27c	Ihalawelahena
27D	Mekichchewe-oya (stream)

Extent, A. R. P.  
0 0 18  
0 0 11

and bounded as follows : on the north by Accarewela sold by the Crown ; on the east, south, and west by the Mekichchewe-oya.



Surveyor-General's Office,  
Colombo, February 10, 1922.

Scale of 4 Chains to an Inch.

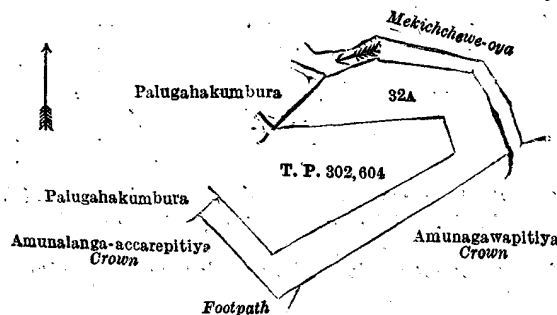
C. H. VINCE,  
for Surveyor-General.

IV.—Block survey preliminary plan 791.

Lot.	Name of Land.
32A	Palugahakumbura (abandoned paddy)

Extent, A. R. P.  
1 0 5

and bounded as follows : on the north by the Mekichchewe-oya ; on the east by the Mekichchewe-oya, Amunagawapitiya declared to be the property of the Crown under the Waste Lands Ordinances ; on the south by Amunagawapitiya declared to be the property of the Crown under the Waste Lands Ordinances, Amunalinga-accarepitiya declared to be the property of the Crown under the Waste Lands Ordinances ; on the west by Amunalinga-accarepitiya declared to be the property of the Crown under the Waste Lands Ordinances, Palugahakumbura sold by the Crown, T. P. 302,604, Palugahakumbura sold by the Crown.



Surveyor-General's Office,  
Colombo, February 10, 1922.

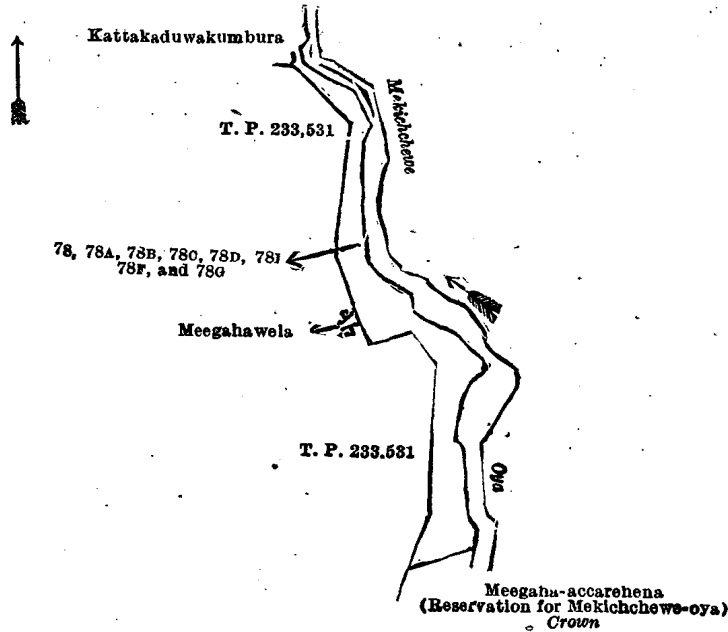
Scale of 4 Chains to an Inch.

C. H. VINCE,  
for Surveyor-General.

V.—Block survey preliminary plan 791.

Lot.	Name of Land.	Extent, A. R. P.	Lot.	Name of Land.	Extent, A. R. P.
78	Meegahawela (abandoned paddy)	0 0 27	78E	Meegahawela (abandoned paddy)	0 0 17
78A	Do. ( do. )	0 0 15	78F	Do. ( do. )	0 0 13
78B	Do. ( do. )	0 0 15	78G	Do. ( do. )	0 0 2
78C	Do. ( do. )	0 0 18			
78D	Do. ( do. )	0 0 9			0 2 36

and bounded as follows : on the north and east by the Mekichchewe-oya ; on the south by Meegaha-accarehena (reservation for Mekichchewe-oya) declared to be the property of the Crown under the Waste Lands Ordinances ; on the west by T. P. 233,531, Meegahawela sold by the Crown, T. P. 233,531, Kattakaduwakumbura (private).



Surveyor-General's Office,  
Colombo, February 10, 1922.

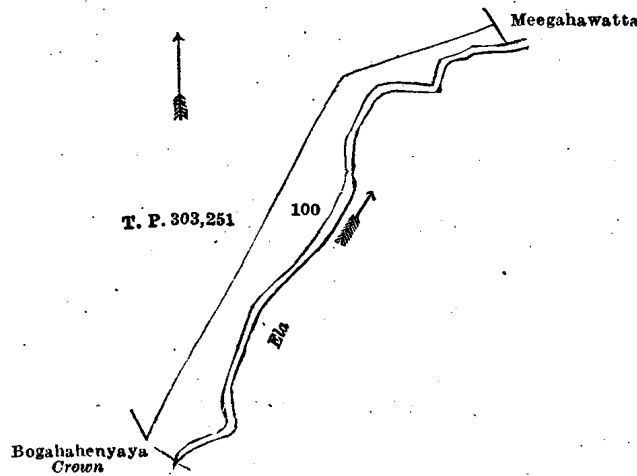
Scale of 4 Chains to an Inch.

C. H. VINCE,  
for Surveyor-General.

VI.—Block survey preliminary plan 791.

Lot.	Name of Land.	Extent, A. R. P.
100	Wattuaccarehena	0 3 15

and bounded as follows : on the north by T. P. 303,251 ; on the east by Meegahawatta sold by the Crown, an ela ; on the south by an ela, Bogahahenyaya declared to be the property of the Crown under the Waste Lands Ordinances ; on the west by T. P. 303,251.



Surveyor-General's Office,  
Colombo, February 10, 1922.

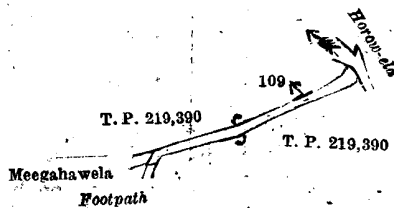
Scale of 4 Chains to an Inch.

C. H. VINCE,  
for Surveyor-General.

VII.—Block survey preliminary plan 791.

Lot.	Name of Land.	Extent, A. R. P.
109	Cart track	0 0 15

and bounded as follows : on the north by T. P. 219,390 ; on the east by the Horow-ela ; on the south by T. P. 219,390, a footpath ; on the west by Meegahawela sold by the Crown.



Surveyor-General's Office,  
Colombo, February 10, 1922.

Scale of 4 Chains to an Inch.


C. H. VINCE,  
for Surveyor-General.

VIII.—Block survey preliminary plan 791.

Lot. Name of Land.  
109c .. Cart track

Extent, A. R. P.  
.. 0 0 2

and bounded as follows: on the north by T. P. 219,390, Meegahawela sold by the Crown; on the east by cart track; on the south by cart track, Accarawatta sold by the Crown; on the west by T. P. 219,390.



Surveyor-General's Office,  
Colombo, February 10, 1922.

Scale of 4 Chains to an Inch.

C. H. VINCE,  
for Surveyor-General.

IX.—Block survey preliminary plan 791.

Lot. Name of Land.  
109E .. Cart track

Extent, A. R. P.  
.. 0 0 2

and bounded as follows: on the north by Meegahawela sold by the Crown, a path; on the east by a path, Accarawatta sold by the Crown; on the south by Accarawatta sold by the Crown, a path; on the west by a path, Meegahawela sold by Crown.



Surveyor-General's Office,  
Colombo, February 10, 1922.

Scale of 4 Chains to an Inch.

C. H. VINCE,  
for Surveyor-General.

Anuradhapura S. O. 5—1922.

Anuradhapura Notice No. 8,067.

Notice under "The Waste Lands Ordinances of 1897, 1899, 1900, and 1903."

TAKE notice that unless within three months from March 31, 1922, the persons, if any, who claim any interest in the lands hereinafter mentioned or in any one or more of such lands or to some interest therein make claim in person or in writing to the said lands or any of them or to some interest therein to H. C. Toller, Esq., Special Officer appointed under section 28 of "The Waste Lands Ordinances of 1897, 1899, 1900, and 1903," at his office at Colombo:

Such Special Officer, in pursuance of the powers vested in him by the said Ordinances, will declare by writing under his hand that the said lands, or such of them as to which no claim has been made, are the property of the Crown.

H. C. TOLLER,  
Special Officer.

NOTE.—A claim to a right of way over the said lands or any of them is a claim to an interest in the land or lands.

Description of the Lands referred to.

The following lots situated in the village of Mawatawewa, in the Pahala Kalagam tulana of the Kalagam korale north of the Kalagam palata, in the North-Central Province, as described in the annexed diagram:—

Block survey preliminary plan 811.

Lot.	Name of Land.	Extent, A. R. P.	Lot.	Name of Land.	Extent, A. R. P.
1	Cemetery	0 2 2	13	Galpottchenyaya, Wewaihalahenyaya,	
2	Footpath	0 0 11		Kongahayaya, and Doralandeyaya	143 3 37
3	Palugahahena	15 3 23	14	Cart track	2 0 5
4	Cart track	0 3 5	15	Mawatawewa (tank and bund)	51 1 10
5	Galpottemukalana	46 3 1	16	Galkandagawayaya (bund reservation)	3 3 19
6	Ela (stream)	0 0 10	17	Gangoda	1 2 34
7	Weeragahayaya, Komarikawehena, Boralandeyaya, Kongahayaya, and Pallearehena	189 2 25	18	Godahena	7 2 20
8	Footpath	0 0 9	19	Footpath	0 0 10
9	Komarikawewa (tank and bund)	10 1 17	20	Andarayayehena	44 2 6
10	Ela (stream)	0 1 17	22	Indipitiya	1 0 14
11	Kombigalawewa (tank bund)	1 0 6	23	Ela (stream)	0 0 6
12	Kombigalamukalana and Komari-kawemukalana	70 0 17	24	Tisbamba	12 2 1
			26	Accaraidama	0 2 31
			28	Footpath	0 0 15
			29	Diulgahahena	3 3 34

Lot.	Name of Land.	Extent, A. R. P.	Lot.	Name of Land.	Extent, A. R. P.
30 ..	Ela (stream)	0 0 38	47 ..	Galwaduagamawewa (tank and bund)	10 1 1
33 ..	Horow-ela (channel)	0 0 19	48 ..	Weeragahahena	0 3 19
39 ..	Dambagahayaya	10 3 36	49 ..	Palugahahena	0 0 11
40 ..	Galwaduagamamukulana	70 0 21	51 ..	Diugahahena	0 2 20
41 ..	Galpottayaya	0 1 33	52 ..	Ehetugahahena and Welkatuwa	78 2 27
42 ..	Galwaduagamamukulana	3 3 3	53 ..	Kudawewa (bund)	0 0 15
43 ..	Neerawiya-ela (stream)	0 1 33	54 ..	Pita-ela (stream)	0 0 8
44 ..	Mudun-ela (stream)	0 3 6	55 ..	Welkatuwa	0 3 35
45 ..	Galwaduagamamukulana	12 3 37			
46 ..	Footpath to Walagambahuwa	0 0 14			800 2 32

and bounded as follows : on the north by the boundary of the Ulagalla korale (the village limit of Kuda Kanumulla), the boundary of the Ulagalla korale ; on the east by the village limits of Bulankulama and Vendarankulama ; on the south by the village limit of Walagambahuwa, the village limit of Pahala Amanakkatuwa ; on the west by the Maha-ela (the village limit of Golupettawewa), the village limit of Maha Kanumulla.

NOTE.—The following lots lying within the above-mentioned boundaries are excluded from this notice, and their aggregate acreage of 50 acres 1 rood and 39 perches is not included in the acreage of 800 acres 2 roods and 32 perches given above :—

Block survey preliminary plan 811.

Lot.	Name of Land.	Extent, A. R. P.	Lot.	Name of Land.	Extent, A. R. P.
A 21 ..	Accerawelwedibima	0 3 5	A 37 ..	Accarawela	0 1 2
A 27 ..	T. P. 171,415	17 1 28	A 38 ..	Do.	0 0 19
A 31 ..	T. P. 171,414	4 0 12	25 ..	Burutagahahena	4 0 7
A 32 ..	Puranawela	21 3 23	50 ..	Galwaduagamawatta	0 2 22
A 34 ..	T. P. 137,198	0 2 29			
A 35 ..	Accarawela	0 0 9			50 1 39
A 36 ..	Do.	0 2 3			

[For Diagram see page 340.]

## FINAL ORDERS:

### Kurunegala S. O. No. 3,179.

#### Order under Section 4, Sub-section (1), of "The Waste Lands Ordinances of 1897, 1899, 1900, and 1903," declaring Lands to be Crown Property.

In the matter of the lands commonly called or known as Nugagahamulahenyaya, Habahenyaya, Siyambalagahamulawattehena, &c., situate in the village of Egodagedera, in the Giratalane korale of the Dewamedi hatpattu of the Kurunegala District, in the North-Western Province, and of "The Waste Lands Ordinances of 1897, 1899, 1900, and 1903."

WHEREAS in pursuance of section 1 of the said Ordinances it was duly notified on the 21st day of May, 1920, that if no claim to the lands commonly called or known as Nugagahamulahenyaya, Habahenyaya, Siyambalagahamulawattehena, &c., situate in the village of Egodagedera, in the Giratalane korale of the Dewamedi hatpattu of the Kurunegala District, in the North-Western Province, containing in extent 60 acres 3 roods and 4 perches, and shown as lots 8, 8A, and 10 in block survey preliminary plan 1,759 and in the annexed diagram, was made to Mungo Tennant Archibald, Special Officer appointed under section 28 of the said Ordinances within the period of three months from the date specified in such notice, such lands would be declared the property of the Crown and dealt with on account of the Crown (*vide* Notice No. 7,548) :

And whereas (1) Malmitihamillage Appuhamy for himself and on behalf of (2) Malmitihamillage Ranhamy, (3) ditto Kirihamy, (4) ditto Banda, (5) ditto Panchirala, (6) ditto Dingiri Menika, and (7) ditto Ranhamy made claim to the above-mentioned lots 8, 8A, and 10 ; and whereas the said 1st, 2nd, 3rd, 4th, 5th, and 6th claimants entered into an agreement in writing dated the 17th day of February, 1921, whereby in consideration of the Settlement Officer settling as private property outside the Waste Lands Ordinances lots 13, 14, and 30 of the notice and of the block survey preliminary plan 1,759 they withdrew their claim to the above-mentioned lots 8, 8A, and 10 of this order ; and whereas the said 7th claimant having been duly called upon by a notice in writing under section 4, sub-section (1), of the said Ordinances, duly served upon him to produce before me the evidence and documents upon which he might rely in proof of his claim, and not having so appeared or produced such evidence and documents ; I, Norman Albert Hampton, Special Officer appointed under section 28 of the said Ordinances, under and by virtue of the powers vested in me in that behalf by section 4 of the said Ordinances, do hereby on this 16th day of December, 1921, order and declare under section 4, sub-section (1), of the said Ordinances, that the said lands, as more fully described herein below, are the property of the Crown.

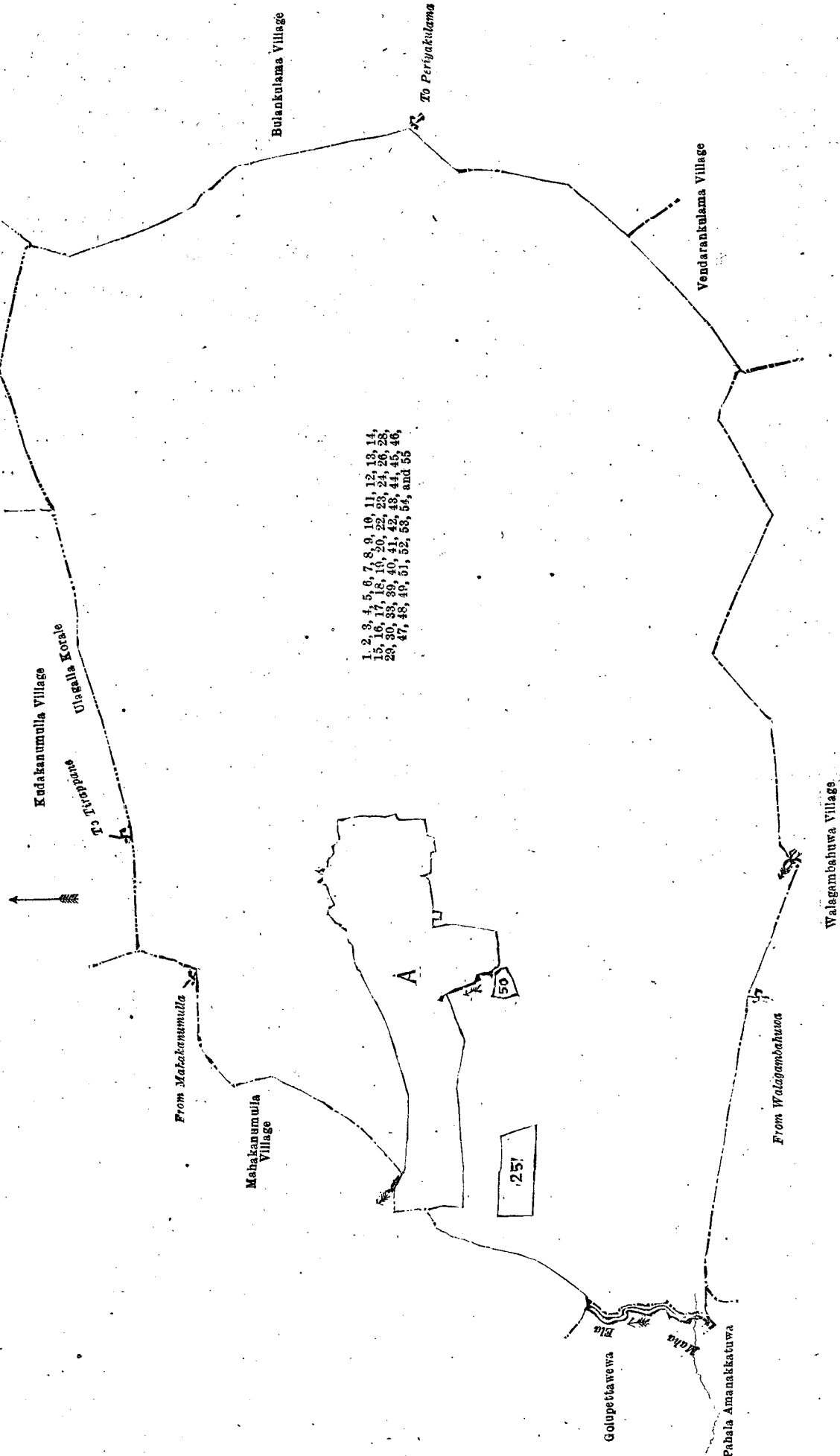
#### Description of the Lands referred to.

The following lots situated in the village of Egodagedera, in the Giratalane korale of the Dewamedi hatpattu of the Kurunegala District, in the North-Western Province, as described in the annexed diagram :—

#### Block survey preliminary plan 1,759.

Lot.	Name of Land.	Extent, A. R. P.
8 ..	Nugagahamulahenyaya	47 3 25
8A ..	Habahenyaya, Siyambalagahamulawattehena	3 0 11
10 ..	Ehetugahamulahena	9 3 8
	(Exclusive of the road passing through the land.)	60 3 4

and bounded as follows : on the north by the village limits of Madulla and Bogahawatta ; on the east by Kajugahamulawatta sold by the Crown (T. P. 338,043), Kahatagahamulawatta sold by the Crown (T. P. 338,052), Egodagederawewa (tank and bund) to be declared the property of the Crown under the Waste Lands Ordinances, Nugagahamulahenyaya



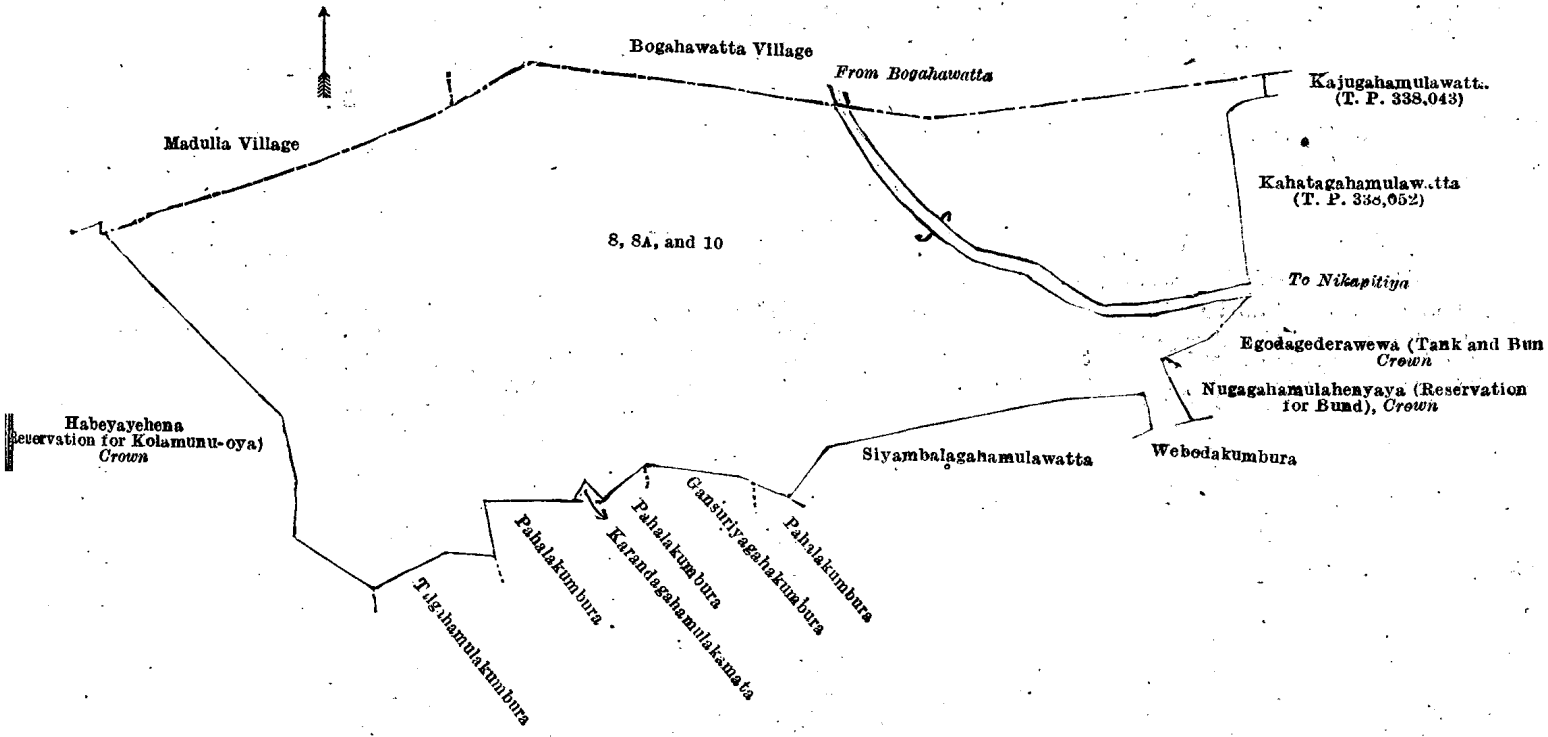
Surveyor-General's Office,  
Colombo, February 25, 1922.

Scale of 16 Chains to an Inch.  
Anuradhapura S. O. 6—1922.

C. H. VINCE,  
for Surveyor-General.



(reservation for bund) to be declared the property of the Crown under the Waste Lands Ordinances; on the south by Webodakumbura claimed by Malmitihamillage Kaluhamy and another, Siyambalagahamulawatta claimed by Malmitihamillage PUNCHIRALA and others, Pahalakumbura claimed by Malmitihamillage KIRIHAMY, Gansuriyagahakumbura claimed by Malmitihamillage KIRIHAMY and another, Pahalakumbura claimed by Malmitihamillage KIRIHAMY, Karandagahamulakamata claimed by Malmitihamillage KIRIHAMY, Pahalakumbura claimed by Malmitihamillage KIRIHAMY, Talgahamulakumbura claimed by Malmitihamillage KIRIHAMY and another, Habeyayehena (reservation for Kolamunu-oya) to be declared the property of the Crown under the Waste Lands Ordinances; on the west by Habeyayehena (reservation for Kolamunu-oya) to be declared the property of the Crown under the Waste Lands Ordinances, the village limit of Madulla.



Surveyor-General's Office,  
Colombo, November 23, 1921.

Scale of 8 Chains to an Inch.

G. K. THORNHILL,  
for Surveyor-General.

December 16, 1921.

N. A. HAMPTON,  
Special Officer.

**Kurunegala S. O. No. 3,180.**

**Order under Section 2 of "The Waste Lands Ordinances of 1897, 1899, 1900, and 1903," declaring Land to be Crown Property.**

In the matter of the lands commonly called or known as Pudukkulam (bund), Kurikulamewewa (tank and bund), situate in the village of Kurikulam, in the Magulmedagandahaye korale west of the Wannu hatpattu of the Kurunegala District, in the North-Western Province, and of "The Waste Lands Ordinances of 1897, 1899, 1900, and 1903."

THE notice required by section 1 of "The Waste Lands Ordinances of 1897, 1899, 1900, and 1903," having been duly published in manner prescribed by that section in respect of the above-named lands (*vide* Notice No. 6,578), and no claim having been made to the said lands or to any interest therein within the period of three months from the date specified in the said notice, I, Walter Ernest Wait, Special Officer appointed under section 28 of the said Ordinances, under and by virtue of the powers vested in me in that behalf by section 2 of the said Ordinances, do hereby on this 24th day of January, 1922, order and declare that the said lands, as more fully described herein below, situate in the village of Kurikulam, in the Magulmedagandahaye korale west of the Wannu hatpattu of the Kurunegala District, in the North-Western Province, and shown as lots 1983 and 1984 in preliminary plan 4,298 and in the annexed diagrams, and containing in extent 17 acres 3 roods and 32 perches, are the property of the Crown.

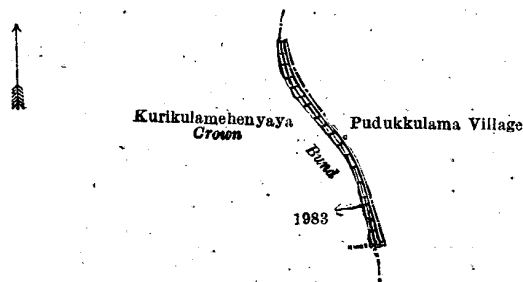
*Description of the Lands referred to.*

The following lots situated in the village of Kurikulam, in the Magulmedagandahaye korale west of the Wannu hatpattu of the Kurunegala District, in the North-Western Province, as described in the annexed diagrams:—

I.—Preliminary plan 4,298.

Lot.	Name of Land.	Extent, A. R. P.
1983	Pudukkulam (bund)	0 3 21

and bounded as follows: on the north, east, and south by the village limit of Pudukkulama; on the west by Kurikulamewewa decreed to be the property of the Crown in reference case No. 7,512.



Surveyor-General's Office,  
Colombo, January 10, 1922.

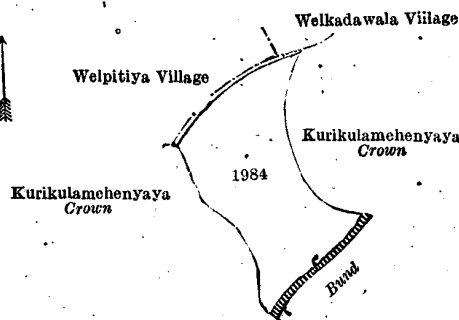
Scale of 16 Chains to an Inch.

G. K. THORNHILL,  
for Surveyor-General.

II.—Preliminary plan 4,298.

Lot.	Name of Land.	Extent, A. R. P.
1984	Kurikulamewewa (tank and bund)	17 0 11

and bounded as follows: on the north by the village limit of Welpitiya, the village limit of Welkadawela; on the east by Kurikulamehenyaya decreed to be the property of the Crown in reference case No. 7,512, a bund; on the south by a bund, Kurikulamehenyaya decreed to be the property of the Crown in reference case No. 7,512; on the west by Kurikulamehenyaya decreed to be the property of the Crown in reference case No. 7,512, the village limit of Welpitiya.



Surveyor-General's Office,  
Colombo, January 10, 1922.

Scale of 16 Chains to an Inch.

G. K. THORNHILL,  
for Surveyor-General.

W. E. WAIT,  
Special Officer.

January 24, 1922.

Kurunegala S. O. No. 3,181.

Order under Section 4, Sub-section (1), of "The Waste Lands Ordinances of 1897, 1899, 1900, and 1903."

In the matter of the lands commonly called or known as Kahatagahamulahena and Kongahamulahena, situate in the village of Dolohomuna, in the Giratalane korale of the Dewamedhi hatpattu of the Kurunegala District, in the North-Western Province, and of "The Waste Lands Ordinances of 1897, 1899, 1900, and 1903."

WHEREAS in pursuance of section 1 of the said Ordinances it was duly declared and notified on the 31st day of May, 1918, that if no claim to the lands commonly called or known as Kahatagahamulahena and Kongahamulahena, situate in the village of Dolohomuna, in the Giratalane korale of the Dewamedhi hatpattu of the Kurunegala District, in the North-Western Province, containing in extent 4 acres 3 roods and 10 perches, and shown as lots 62 and 64 in block survey preliminary plan 1,723 and in the annexed diagram, was made to John Murray Davies, Special Officer appointed under section 28 of the said Ordinances, within the period of three months from the date specified in the said notice, such lands would be declared the property of the Crown and dealt with on account of the Crown (*vide* Notice No. 6,886):

And whereas (1) John Graham Tennekoon, (2) Kahandakurunaratnage Siman Perera Appuhamy, (3) Arumugam Nagalingam, (4) Amarasinghe Mudalige Hendrick Appuhamy, and (5) Gawrawa Viddiyaratna Sadris, made claim thereto; and Walter Ernest Wait and Norman Albert Hampton, Special Officers appointed under section 28 of the said Ordinances made due inquiry into such claim; and whereas the said claimants and I, Walter Ernest Wait, one of the aforesaid Special Officers, came to an agreement in writing dated the 1st day of November, 1920, concerning the said lands, under section 4, sub-section (1), of the said Ordinances, whereby it was agreed that the said 1st, 2nd, 3rd, 4th, and 5th claimants should be declared along with (a) Tennekoon Herat Mudiyansele Banda, Registrar, and (b) Karunanayaka Mudiyansele Appuhamy, Korala, the purchasers in the following shares, viz.,  $\frac{1}{4}$  to the said 1st claimant,  $\frac{1}{8}$  to each of the said 2nd and 3rd claimants,  $\frac{1}{12}$  to each of the said 4th and 5th claimants,  $\frac{1}{12}$  to the said (a) Tennekoon Herat Mudiyansele Banda, Registrar, and  $\frac{1}{4}$  to the said (b) Karunanayaka Mudiyansele Appuhamy, Korala, of the said lands upon payment of a sum of Rupees One hundred and Twenty only (Rs. 120), as the purchase amount of the said lands; and whereas the said amount has been paid, the said 1st, 2nd, 3rd, 4th, and 5th claimants and the said (a) Tennekoon Herat Mudiyansele Banda, Registrar, and the said (b) Karunanayaka Mudiyansele Appuhamy, Korala, are hereby in pursuance of the agreement aforesaid, declared to be the purchasers in the said shares of the said lands, as more fully described herein below.

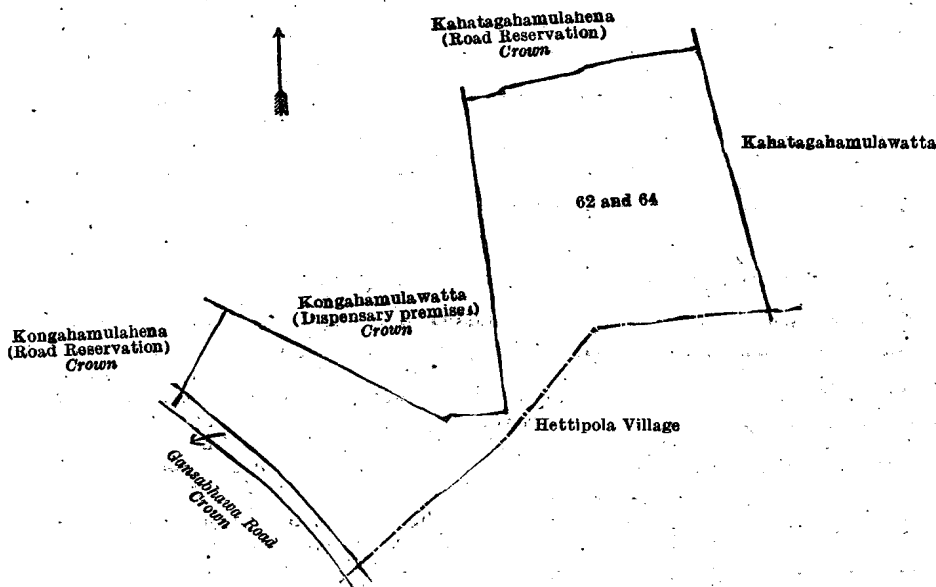
*Description of the Lands referred to.*

The following lots situate in the village of Dolohomuna, in the Giratalane korale of the Dewamedhi hatpattu of the Kurunegala District, in the North-Western Province, as described in the annexed diagram:—

Block survey preliminary plan 1,723.

Lot.	Name of Land.	Extent, A. R. P.
62 ..	Kahatagahamulahena	0 0 7
64 ..	Kongahamulahena	4 3 3
		4 3 10

and bounded as follows: on the north by Kongahamulawatta (dispensary premises) acquired by the Crown, Kahatagahamulahena (road reservation) to be declared the property of the Crown under the Waste Lands Ordinances; on the east by Kahatagahamulawatta sold to Tennekoon Herath Mudiyansele Banda, Registrar, and others, under the Waste Lands Ordinances, the village limit of Hettipola; on the south by the village limit of Hettipola, a Gansabhawa road to be declared the property of the Crown under the Waste Lands Ordinances; on the west by a Gansabhawa road to be declared the property of the Crown under the Waste Lands Ordinances, Kongahamulahena (road reservation) to be declared the property of the Crown under the Waste Lands Ordinances.



Surveyor-General's Office,  
Colombo, November 1, 1921.

Scale of 4 Chains to an Inch.

G. K. THORNHILL,  
for Surveyor-General.

December 7, 1921.

W. E. WAIT,  
Special Officer.

**Kegalla S. O. No. 371.****Order under Section 4, Sub-section (1), of "The Waste Lands Ordinances of 1897, 1899, 1900, and 1903."**

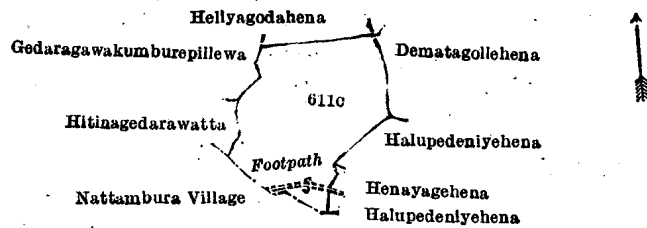
In the matter of the land commonly called or known as Heliyagodahena (exclusive of the footpath passing through the land), situate in the village of Hewadiwela, in the Walgam pattuwa of the Kinigoda korale of the Kegalla District, in the Province of Sabaragamuwa, and of "The Waste Lands Ordinances of 1897, 1899, 1900, and 1903."

WHEREAS in pursuance of section 1 of the said Ordinances it was duly declared and notified on the 29th day of June, 1917, that if no claim to the land commonly called or known as Heliyagodahena (exclusive of the footpath passing through the land), situate in the village of Hewadiwela, in the Walgam pattuwa of the Kinigoda korale of the Kegalla District, in the Province of Sabaragamuwa, containing in extent 3 acres and 31 perches, and shown as lot 611c in block survey preliminary plan 127 and in the annexed diagram, was made to Thomas Graham Willett, Special Officer appointed under section 28 of the said Ordinances, within the period of three months from the date specified in the said notice, such land would be declared the property of the Crown, and dealt with on account of the Crown (*vide* Notice No. 6,420):

And whereas Menikpedige Happi on behalf of (1) Marasinpedige Samuel and (2) ditto Daniel, minors, made claim thereto, and Frederick Lewis, Special Officer appointed under section 28 of the said Ordinances, made due inquiry into such claim, and whereas the said Menikpedige Happi, as duly appointed representative of the said 1st and 2nd minor claimants, and I came to an agreement in writing dated the 26th day of September, 1919, concerning the said land, under section 4, sub-section (1), of the said Ordinances, whereby it was agreed that the said 1st and 2nd claimants should be declared the purchasers of the said land upon payment of a sum of Rupees Fifty-one and Cents Twenty only (Rs. 51.20), as the purchase amount of the said land, and whereas the said amount has been paid, the said 1st and 2nd claimants are hereby, in pursuance of the agreement afore-mentioned, declared to be the purchasers of the said land, as more fully described herein below.

*Description of the Land referred to.*

The land commonly called or known as Heliyagodahena, situate in the village of Hewadiwela, in the Walgam pattuwa of the Kinigoda korale of the Kegalla District, in the Province of Sabaragamuwa; containing in extent 3 acres and 31 perches, and shown as lot 611c in block survey preliminary plan 127 and in the annexed diagram; and bounded as follows: on the north by Heliyagodahena sold to Marasinpedige David and others under the Waste Lands Ordinances; on the east by Dematagollehena sold to Akurange Isaac under the Waste Lands Ordinances, Halupedeniyehena sold to Marasinpedige David and others under the Waste Lands Ordinances, Henayagehena claimed by Marasinpedige Menika and others, Halupediyehehena sold to Marasinpedige David and others under the Waste Lands Ordinances; on the south by the village limit of Nattambura; on the west by Hitinagedarawatta claimed by Marasinpedige Salatiel, Vel-Duraya, Gedaragawakumburepillewa sold to Marasinpedige Kiri Duraya under the Waste Lands Ordinances.



Surveyor-General's Office,  
Colombo, September 28, 1921.

Scale of 8 Chains to an Inch.

G. K. THORNHILL,  
for Surveyor-General.

November 22, 1921.

FREDERICK LEWIS,  
Special Officer.

**Kegalla S. O. No. 372.**

**Order under Section 4, Sub-section (1), of "The Waste Lands Ordinances of 1897, 1899, 1900, and 1903."**

In the matter of the lands commonly called or known as Kolongollehena (exclusive of the road passing through the land), situate in the village of Hewadiwela, in the Walgam pattuwa of the Kinigoda korale of the Kegalla District, in the Province of Sabaragamuwa, and of "The Waste Lands Ordinances of 1897, 1899, 1900, and 1903."

WHEREAS in pursuance of section 1 of the said Ordinances it was duly declared and notified on the 29th day of June, 1917, that if no claim to the lands commonly called or known as Kolongollehena (exclusive of the road passing through the land), situate in the village of Hewadiwela, in the Walgam pattuwa of the Kinigoda korale of the Kegalla District, in the Province of Sabaragamuwa, containing in extent 5 acres and 11 perches, and shown as lots 596 and 611 in block survey preliminary plan 127 and in the annexed diagram, was made to Thomas Graham Willett, Special Officer appointed under section 28 of the said Ordinances, within the period of three months from the date specified in the said notice, such lands would be declared the property of the Crown, and dealt with on account of the Crown (*vide* Notice No. 6,420):

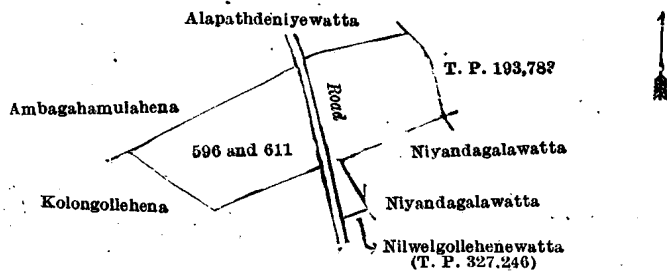
And whereas Sinhalage Salatiel made claim thereto, and Frederick Lewis, Special Officer appointed under section 28 of the said Ordinances, made due inquiry into such claim, and whereas the said claimant and I, with the consent of His Excellency the Governor, came to an agreement in writing dated the 2nd day of September, 1918, concerning the said lands, under section 4, sub-section (1), of the said Ordinances, whereby it was agreed that the said claimant should be declared the purchaser of the said lands upon payment of a sum of Rupees Eighty-one only (Rs. 81), as the purchase amount of the said lands, and whereas the said amount has been paid, the said claimant is hereby, in pursuance of the agreement afore-mentioned, declared to be the purchaser of the said lands, as more fully described herein below.

*Description of the Lands referred to.*

The following lots situated in the village of Hewadiwela, in the Walgam pattuwa of the Kinigoda korale of the Kegalla District, in the Province of Sabaragamuwa, as described in the annexed diagram:—

Lot.	Name of Land.	Extent, A. R. P.
596	Kolongollehena	2 1 9
611	Do.	2 3 2
(Exclusive of the road passing through the land.)		5 0 11

and bounded as follows: on the north by Ambagahamulahena sold to Marasinpedige Samuel and another under the Waste Lands Ordinances, Alapathdeniyewatta claimed by Marasinpedige Mohota and others; on the east by T. P. 193,783, Niyandagalawatta claimed by Perumbadapidge Salamon, Niyandagalawatta sold by the Crown; on the south by Nilwelgollehenewatta granted at half-improved value (T. P. 327,246), a road, Kolongollehena sold to Perumbadage Tikka and others under the Waste Lands Ordinances; on the west by Kolongollehena sold to Perumbadage Tikka and others under the Waste Lands Ordinances, Ambagahamulahena sold to Marasinpedige Samuel and another under the Waste Lands Ordinances.



Surveyor-General's Office,  
Colombo, September 28, 1921.

Scale of 8 Chains to an Inch.

G. K. THORNHILL,  
for Surveyor-General.

November 22, 1921.

FREDERICK LEWIS,  
Special Officer.

## Kegalla S. O. No. 373.

## Order under Section 4, Sub-section (1), of "The Waste Lands Ordinances of 1897, 1899, 1900, and 1903."

In the matter of the lands commonly called or known as Kolongollehena (exclusive of the footpath passing through the land), situate in the village of Hewadiwela, in the Walgam pattuwa of the Kinigoda korale of the Kegalla District, in the Province of Sabaragamuwa, and of "The Waste Lands Ordinances of 1897, 1899, 1900, and 1903."

WHEREAS in pursuance of section 1 of the said Ordinances it was duly declared and notified on the 29th day of June, 1917, that if no claim to the lands commonly called or known as Kolongollehena (exclusive of the footpath passing through the land), situate in the village of Hewadiwela, in the Walgam pattuwa of the Kinigoda korale of the Kegalla District, in the Province of Sabaragamuwa, containing in extent 3 acres 3 roods and 2 perches, and shown as lots 611H, 611J, and 611L in block survey preliminary plan 127 and in the annexed diagram, was made to Thomas Graham Willett, Special Officer appointed under section 28 of the said Ordinances, within the period of three months from the date specified in the said notice, such lands would be declared the property of the Crown, and dealt with on account of the Crown (*vide* Notice No. 6,420):

And whereas (1) Perumbadage Tikka, (2) Sinhalage Muthuwa, (3) Perumbadage Yohan, and (4) Jalatpedige Unga made claim thereto, and Frederick Lewis, Special Officer appointed under section 28 of the said Ordinances, made due inquiry into such claim, and whereas the said claimants and I, with the consent of His Excellency the Governor, came to an agreement in writing dated the 2nd day of September, 1918, concerning the said lands, under section 4, sub-section (1), of the said Ordinances, whereby it was agreed that the said claimants should be declared the purchasers of the said lands, upon payment of a sum of Rupees Sixty only (Rs. 60), as the purchase amount of the said lands, and whereas the said amount has been paid, the said claimants are hereby, in pursuance of the agreement afore-mentioned, declared to be the purchasers of the said lands, as more fully described herein below.

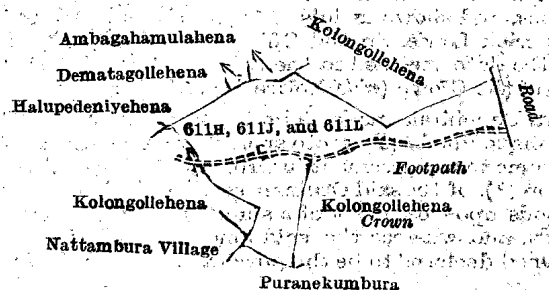
## Description of the Lands referred to.

The following lots situated in the village of Hewadiwela, in the Walgam pattuwa of the Kinigoda korale of the Kegalla District, in the Province of Sabaragamuwa, as described in the annexed diagram:—

## Block survey preliminary plan 127.

Lot.	Name of Land.	Extent, A. R. P.
611H	Kolongollehena	1 0 36
611J	Do.	1 3 4
611L	Do.	0 3 2
(Exclusive of the footpath passing through the land.)		3 3 2

and bounded as follows: on the north by Halupedeniyehena sold to Marasinpedige David and others under the Waste Lands Ordinances, Dematagollehena sold to Akurange Isaac under the Waste Lands Ordinances, Ambaghamulahena sold to Marasinpedige Samuel and another under the Waste Lands Ordinances, Kolongollehena sold to Sinhalage Salatiel under the Waste Lands Ordinances; on the east by a road, a footpath, Kolongollehena to be declared the property of the Crown under the Waste Lands Ordinances; on the south by Puranekumbura claimed by Jasim Achchillai Bandirala and others; on the west by the village limit of Nattambura, Kolongollehena sold to Mohottalage Ukku Banda under the Waste Lands Ordinances, Halupedeniyehena sold to Marasinpedige David and others under the Waste Lands Ordinances.



Surveyor-General's Office,  
Colombo, September 28, 1921.

Scale of 8 Chains to an Inch.

G. K. THORNHILL,  
for Surveyor-General.

November 22, 1921.

FREDERICK LEWIS,  
Special Officer.

## Kegalla S. O. No. 374.

## Order under Section 4, Sub-section (1), of "The Waste Lands Ordinances of 1897, 1899, 1900, and 1903."

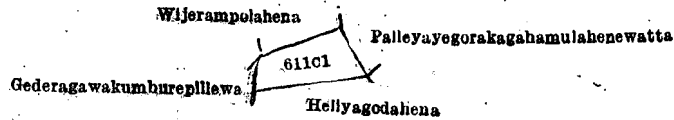
In the matter of the land commonly called or known as Heliyagodahena, situate in the village of Hewadiwela, in the Walgam pattuwa of the Kinigoda korale of the Kegalla District, in the Province of Sabaragamuwa, and of "The Waste Lands Ordinances of 1897, 1899, 1900, and 1903."

WHEREAS in pursuance of section 1 of the said Ordinances it was duly declared and notified on the 29th day of June, 1917, that if no claim to the land commonly called or known as Heliyagodahena, situate in the village of Hewadiwela, in the Walgam pattuwa of the Kinigoda korale of the Kegalla District, in the Province of Sabaragamuwa, containing in extent 3 roods and 1 perch, and shown as lot 611C1 in block survey preliminary plan 127 and in the annexed diagram, was made to Thomas Graham Willett, Special Officer appointed under section 28 of the said Ordinances, within the period of three months from the date specified in the said notice, such land would be declared the property of the Crown, and dealt with on account of the Crown (*vide* Notice No. 6,420):

And whereas (1) Marasinpedige David, (2) ditto Petturus, (3) ditto Bastian and (4) ditto Samuel made claim thereto, and Frederick Lewis, Special Officer appointed under section 28 of the said Ordinances, made due inquiry into such claim, and whereas the said 1st claimant for himself and as duly appointed representative of the said 2nd and 3rd minor claimants, and the said 4th claimant, and I came to an agreement in writing dated the 26th day of September, 1919, concerning the said land, under section 4, sub-section (1), of the said Ordinances, whereby it was agreed that the said 1st, 2nd, 3rd, and 4th claimants should be declared the purchasers of the said land, upon payment of a sum of Rupees Twelve only (Rs. 12), as the purchase amount of the said land, and whereas the said amount has been paid, the said 1st, 2nd, 3rd, and 4th claimants are hereby, in pursuance of the agreement afore-mentioned, declared to be the purchasers of the said land, as more fully described herein below.

*Description of the Land referred to.*

The land commonly called or known as Heliyagodahena, situate in the village of Hewadiwela, in the Walgam pattuwa of the Kinigoda korale of the Kegalla District, in the Province of Sabaragamuwa, containing in extent 3 roods and 1 perch, and shown as lot 611c1 in block survey preliminary plan 127 and in the annexed diagram; and bounded as follows: on the north by Wijerampolahena sold to Perumbadage Salaman and others under the Waste Lands Ordinances; on the east by Palleyayegorakagahamulahenawatta claimed by Marasinpedige Kiri Duraya; on the south by Heliyagodahena sold to Marasinpedige Samuel and another under the Waste Lands Ordinances; on the west by Gedaragawakumburepillewa sold to Marasinpedige Kiri Duraya under the Waste Lands Ordinances.



Surveyor-General's Office,  
Colombo, September 28, 1921.

Scale of 8 Chains to an Inch.

G. K. THORNHILL,  
for Surveyor-General.

November 22, 1921.

FREDERICK LEWIS,  
Special Officer.

**Kegalla S. O. No. 375.**

**Order under Section 4, Sub-section (1), of "The Waste Lands Ordinances of 1897, 1899, 1900, and 1903."**

In the matter of the lands commonly called or known as Marachigehena and Kotekombehena, situate in the village of Makehelwala, in the Galboda pattu of the Galboda korale of the Kegalla District, in the Province of Sabaragamuwa, and of "The Waste Lands Ordinances of 1897, 1899, 1900, and 1903."

WHEREAS in pursuance of section 1 of the said Ordinances it was duly declared and notified on the 17th day of May, 1918, that if no claim to the lands commonly called or known as Marachigehena and Kotekombehena, situate in the village of Makehelwala, in the Galboda pattu of the Galboda korale of the Kegalla District, in the Province of Sabaragamuwa, containing in extent 1 rood and 38 perches, and shown as lots 105 and 115 in block survey preliminary plan 178, and in the annexed diagram, was made to Frederick Lewis, Special Officer appointed under section 28 of the said Ordinances, within the period of three months from the date specified in the said notice, such lands would be declared the property of the Crown, and dealt with on account of the Crown (*vide* Notice No. 6,864):

And whereas Maha Arachigedera Punchirala made claim thereto, and Frederick Lewis, Special Officer appointed under section 28 of the said Ordinances, made due inquiry into such claim, and whereas the said claimant and I, with the consent of His Excellency the Governor, came to an agreement in writing dated the 11th day of November, 1918, concerning the said lands, under section 4, sub-section (1), of the said Ordinances, whereby it was agreed that the said claimant should be declared the purchaser of the said lands upon payment of a sum of Rupees Seven and Cents Eighty only (Rs. 7.80), as the purchase amount of the said lands, and whereas the said amount has been paid, the said claimant is hereby, in pursuance of the agreement afore-mentioned declared to be the purchaser of the said lands, as more fully described herein below.

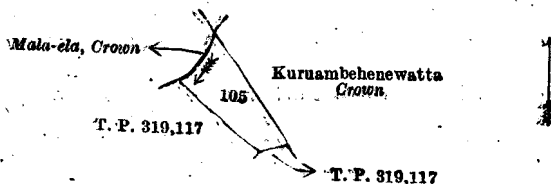
*Description of the Lands referred to.*

The following lots situated in the village of Makehelwala, in the Galboda pattu of the Galboda korale of the Kegalla District, in the Province of Sabaragamuwa, as described in the annexed diagrams:—

I.—Block survey preliminary plan 178.

Lot.	Name of Land.	Extent, A. R. P.
105	Marachigehena	0 0 35

and bounded as follows: on the north by the Mala-ela to be declared the property of the Crown under the Waste Lands Ordinances, Kuruambahenewatta to be declared the property of the Crown under the Waste Lands Ordinances; on the east by Kuruambahenewatta to be declared the property of the Crown under the Waste Lands Ordinances; on the south by T. P. 319,117; on the west by T. P. 319,117, the Mala-ela to be declared the property of the Crown under the Waste Lands Ordinances.



Surveyor-General's Office,  
Colombo, May 10, 1921.

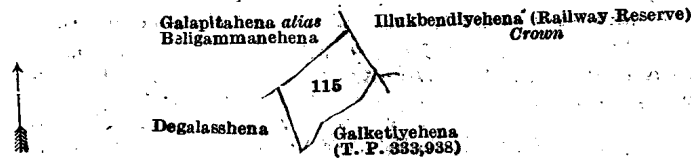
Scale of 4 Chains to an Inch.

G. K. THORNHILL,  
for Surveyor-General.

## II.—Block survey preliminary plan 178.

Lot.	Name of Land.	Extent, A. R. P.
115	Kotekombehena	0 1 3

and bounded as follows : on the north by Galapitahena *alias* Beligammanehena sold to Harankahawehenegedara Dingiri-appu and another under the Waste Lands Ordinances, Illukbendiyehena (railway reserve) to be declared the property of the Crown under the Waste Lands Ordinances ; on the east by Illukbendiyehena (railway reserve) to be declared the property of the Crown under the Waste Lands Ordinances ; Galketiyeheha sold by the Crown (T. P. 333,938) ; on the south by Galketiyeheha sold by the Crown (T. P. 333,938), Degalasshena sold to Talagaharalalagedera Mudiyanse under the Waste Lands Ordinances ; on the west by Degalasshena sold to Talagaharalalagedera Mudiyanse under the Waste Lands Ordinances, Galapitahena *alias* Beligammanehena sold to Harankahawehenegedera Dingiri Appu and another under the Waste Lands Ordinances.



Surveyor-General's Office,  
Colombo, May 10, 1921.

Scale of 4 Chains to an Inch.

G. K. THORNHILL,  
for Surveyor-General.

October 31, 1921.

FREDERICK LEWIS,  
Special Officer.

## Kegalla S. O. No. 376.

## Order under Section 4, Sub-section (1), of "The Waste Lands Ordinances of 1897, 1899, 1900, and 1903."

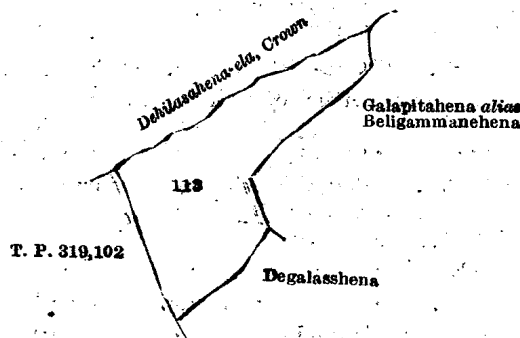
In the matter of the land commonly called or known as Degalasshena, situate in the village of Makehelwala, in the Galboda pattu of the Galboda korale of the Kegalla District, in the Province of Sabaragamuwa, and of "The Waste Lands Ordinances of 1897, 1899, 1900, and 1903."

WHEREAS in pursuance of section 1 of the said Ordinances it was duly declared and notified on the 17th day of May, 1918, that if no claim to the land commonly called or known as Degalasshena, situate in the village of Makehelwala, in the Galboda pattu of the Galboda korale of the Kegalla District, in the Province of Sabaragamuwa, containing in extent 1 acre and 24 perches, and shown as lot 113 in block survey preliminary plan 178 and in the annexed diagram, was made to Frederick Lewis, Special Officer appointed under section 28 of the said Ordinances, within the period of three months from the date specified in the said notice, such land would be declared the property of the Crown, and dealt with on account of the Crown (*vide* Notice No. 6,864) :

And whereas (1) Samarakongedera Ukku Banda and (2) Diyakelinawalagedera Chandrasekera Mudiyanse and Punchi Menika made claim thereto, and Frederick Lewis, Special Officer appointed under section 28 of the said Ordinances, made due inquiry into such claim, and whereas the said claimants and I, with the consent of His Excellency the Governor, came to an agreement in writing dated the 11th day of November and the 12th day of December, 1918, concerning the said land, under section 4, sub-section (1), of the said Ordinances, whereby it was agreed that the said claimants should be declared the purchasers in the proportions of  $\frac{1}{3}$  and  $\frac{5}{6}$ , respectively, of the said land upon payment of a sum of Rupees Eighteen and Cents Forty (Rs. 18.40), as the purchase amount of the said land, and whereas the said amount has been paid, the said claimants are hereby, in pursuance of the agreement afore-mentioned, declared to be the purchasers in the said proportions of the said land, as more fully described herein below.

## Description of the Land referred to.

The land commonly called or known as Degalasshena, situate in the village of Makehelwala, in the Galboda pattu of the Galboda korale of the Kegalla District, in the Province of Sabaragamuwa, containing in extent 1 acre and 24 perches, and shown as lot 113 in block survey preliminary plan 178 and in the annexed diagram, and bounded as follows ; on the north by Dehilasahena-ela declared to be the property of the Crown under the Waste Lands Ordinances ; on the east by Galapitahena *alias* Beligammanehena sold to Harankahawehenegedara Dingiri Appu and another under the Waste Lands Ordinances, Degalasshena sold to Talagaharalalagedera Mudiyanse under the Waste Lands Ordinances ; on the south by Degalasshena sold to Talagaharalalagedera Mudiyanse under the Waste Lands Ordinances ; on the west by T. P. 319,102, Dehilasahena-ela to be declared the property of the Crown under the Waste Lands Ordinances.



Surveyor-General's Office,  
Colombo, May 10, 1921.

Scale of 4 Chains to an Inch.

G. K. THORNHILL,  
for Surveyor-General.

October 31, 1921.

FREDERICK LEWIS,  
Special Officer.

## LAND SALES IN THE SOUTHERN PROVINCE.

**No. 3,888, S. P.**—The Government Agent, Southern Province, will on Thursday, May 11, 1922, at 1 P.M., at his office in Galle Kachcheri, put up to auction, for sale or settlement, or will otherwise dispose of, the under-mentioned portions of Crown land, in accordance with the regulations of Government regarding land sales. Three allotments of land situated in the Gangaboda pattu division of the Galle District of the Southern Province.

Lot.	Name of Land.	Name of Applicant.	Description.	Preliminary plan 11,744. Village—Ihala Keembiya.		Upset price per acre, Rs.
				Extent.	A. R. P.	
1	Keembikandakele, Gamakanda <i>alias</i> Weligamagodakandakele	Mr. F. L. Woodward	Jungle	11	1 12	50
2	Keembikandakele	A. H. James and another	do.	3	0 27	50
12	Welkanahena	Mr. J. A. de Silva of Galle	Chena	0	1 18	40

Further information regarding these lands can be obtained from the Government Agent, Southern Province, and their plans from the Surveyor-General.

Colonial Secretary's Office,  
Colombo, March 25, 1922.

GRAEME THOMSON,  
Colonial Secretary.

**No. 3,889, S. P.**—The Government Agent, Southern Province, will on Thursday, May 18, 1922, at 1 P.M., at his office in Galle Kachcheri, put up to auction, for sale or settlement, or will otherwise dispose of, the under-mentioned portions of Crown land, in accordance with the regulations of Government regarding land sales. Twenty-two allotments of land situated in the Gangaboda pattu division of the Galle District of the Southern Province.

Lot.	Name of Land.	Name of Applicant.	Description.	Preliminary plan 11,600. Village—Udalamatta. Claimant—Crown.		Upset price per acre, Rs.
				Extent.	A. R. P.	
1	Nayamullagoda	Nanayakkara Jayawardena Arachchige Daniel of Unanwitiya	Patana	1	0 6	52.50
Preliminary plan 11,628. Village—Pataweliwitiya. Claimant—Crown.						
1	Boraluwehenatuduwa	Robert Bastian Gunatilleka of Rose Villa, Baddegama	High jungle	5	1 0	45
Claimants—Dolamullege Davith and others.						
5	Imbulahitiyakumbureduwa	Robert Bastian Gunatilleka of Rose Villa, Baddegama	Low jungle Plantation	0	1 3	40 1.50
Preliminary plan 11,760. Village—Ihala Keembiya. Claimant—Crown.						
1	Baddiwelakanda	D. S. Gunasekera, Surveyor, Fort, Galle	Jungle	3	0 7	60
Claimant—D. S. Gunasekera.						
2	Baddiwelawatta	D. S. Gunasekera, Surveyor, Fort, Galle	Contains tea	0	0 15	350*
Preliminary plan 11,786. Village—Pahala Keembiya. Claimant—S. L. Arnolis.						
5	Goiralagewatta	A. W. Winter, Esq., Pillagoda Valley, Baddegama	Contains coconuts Plantation	0	0 14	60 2
Preliminary plan 11,799. Village—Ihala Keembiya. Claimant—Crown.						
1	Kanattegodabedda	D. A. Senanayaka of Ihala Keembiya	Jungle	0	3 28	62.50
Claimant—Dahanayaka Prancinahamine.						
2	Kanattegodawatta	D. A. Senanayaka of Ihala Keembiya	Cinnamon Plantation per acre	1	1 13	60 200
Preliminary plan 11,909. Village—Diviture. Claimant—Crown.						
1	Kirimetiyakanda	Mr. G. A. Jayawardhana of Registrar-General's Office, Colombo	Jungle	4	3 14	65
Preliminary plan 11,920. Village—Etkandura. Claimant—Crown.						
1	Punchigomullehena	Pussewela Hakuruge Mathes of Madde-wala	Jungle	1	0 4	57.50
2	Do.	do.	do.	0	2 0	57.50
Preliminary plan 11,931. Village—Diviture. Claimant—Crown.						
1	Dediwilkanda	Pemathi Hewa Mathis and Pemathi Andoris of Diviture	Jungle	1	1 15	60
2	Do.	do.	do.	1	0 11	60
Preliminary plan 11,934. Village—Boralukada. Claimant—Crown.						
1	Pambehenegodadeniya	Kohoban Wickrema Samuel of Baddegama	Low jungle	1	0 0	70
Preliminary plan 11,940. Village—Diviture. Claimant—Crown.						
1	Morahena	E. W. Bowman, Esq., of Baddegama	Cleared land	11	1 7	57
2	Eliyawelawatura	do.	Deniya	1	3 29	55



Lot.	Name of Land.	Name of Applicant.	Description.	Extent.			Upset price per acre, Rs.
				A.	R.	P.	
Preliminary plan 11,941. Village—Mabotuwana. Claimant—Crown.							
1	Kirimetiyeekanda	G. Amarasuriya, Esq., of Mabotuwana.	Low jungle	1	2	4	40
Preliminary plan 11,952. Village—Waduveliwiya. Claimant—Crown.							
1	Sudugalabedda henekanda	W. G. James, Esq., of Waduveliwiya.	Chena	1	0	10	45
Preliminary plan 11,954. Village—Waduveliwiya. Claimant—Crown.							
1	Kekulanwilawatta	Wanniachchi Kankanange Salmon de Silva of Waduveliwiya	Native garden	0	0	29	40
2	Rillagodayakanda Kakulanwilakanda	do.	Chena	1	0	15	40
Preliminary plan 11,964. Village—Lelwala Ihala. Claimant—Crown.							
1	Hindapotadeniyegoda	Lelwala Liyannege Don Sidoris de Silva of Wandurambe	Chena	1	0	13	40
2	Do.	do.	Chena (not for sale)	0	1	1	—†
Preliminary plan 11,967. Village—Hemmeliya. Claimant—Crown.							
1	Ellekandagoda	Rillagodage Deonis of Baddegama	Chena	1	0	3	75

\* Value of land per acre with plantation.

† Reservation.

Further information regarding these lands can be obtained from the Government Agent, Southern Province, and their plans from the Surveyor-General.

Colonial Secretary's Office,  
Colombo, March 25, 1922.

GRAEME THOMSON,  
Colonial Secretary.

No. 3,890, S. P.—The Government Agent, Southern Province, will on Thursday, May 11, 1922, at 1 P.M., at his office in Galle Kachcheri, put up to auction, for sale or settlement, or will otherwise dispose of, the under-mentioned portions of Crown land, in accordance with the regulations of Government regarding land sales. Sixteen allotments of land situated in the Bentota-Walallawiti-korele division of the Galle District of the Southern Province.

Lot.	Name of Land.	Name of Applicant.	Description.	Extent.			Upset price per acre, Rs.
				A.	R.	P.	
Preliminary plan 11,464. Village—Kandegodapalata. Claimant.—K. D. James Peiris of Bentota.							
1	Kandegodawatta estate	K. D. James Peiris of Bentota	Contains rubber	0	0	32	450*
Claimant—Crown.							
3	Kodigoipola	K. D. James Peiris of Bentota	Chena	3	2	33	50
3A	Do.	do.	Chena (not for sale)	0	1	4	—†
3B	Do.	do.	Chena	1	2	20	50
Preliminary plan 11,740. Village—Kelantotuwa. Claimant—Crown.							
2	Kelantotuwakanda	C. Kumbalatera of Bentota	Low jungle	4	0	32	110
Preliminary plan 11,777. Village—Malawala. Claimant—P. Juwanis Appuhamy.							
1	Wewelpandurepawara	Lokukankanange Endoris Peiris of Alutgama	Threshing-floor	0	1	15	50
Claimant—P. Juwanis Mudalali.							
2	Wewelpandurepawara	Lokukankanange Endoris Peiris of Alutgama	Threshing-floor Plantation	0	1	30	50 3.25
Claimant—Crown.							
3	Wewelpandurekele	Lokukankanange Endoris Peiris of Alutgama	Low jungle (not for sale)	0	1	35	—†
4	Do.	do.	Low jungle	16	3	24	60
Claimant—Tommayahakuru Sedris.							
5	Wewelpandureowita	Lokukankanange Endoris Peiris of Alutgama	Owita Plantation	0	3	0	50 4.85
Preliminary plan 11,840. Village—Nawadagala. Claimant—Crown.							
1	Dolahihalamanana	Ponnamparuma Arachige Peoris, Vel-Vidane of Nawadagala	Jungle	1	1	4	80
Claimant—P. A. Peoris Singho.							
2	Dolahihalamanana	Ponnamparuma Arachige Peoris, Vel-Vidane of Nawadagala	Native garden Plantation	1	2	32	80 79.40
Claimant—Crown.							
3	Dolahihalamanana	Ponnamparuma Arachige Peoris, Vel-Vidane of Nawadagala	Jungle (not for sale)	0	0	27	—†
Claimant—Epage Podihamy of Nawadagala.							
4	Dolahihalamanana	Ponnamparuma Arachige Peoris, Vel-Vidane of Nawadagala	Garden Plantation	0	2	13	80 14
Claimant—Crown.							
5	Dolahihalamanana	Ponnamparuma Arachige Peoris, Vel-Vidane of Nawadagala	Contains jak, arecanut, &c. Plantation	0	2	7	80 31.20

Lot.	Name of Land.	Name of Applicant.	Description.	Extent.		Upset price per acre, Rs.
				A.	R. P.	
Claimant—Apputantiri Arachchige Carolishamy.						
6	Dolahihalamanana	Ponnampereuma Arachige Peoris, Vel-Vidane of Nawadagala	Garden .. Plantation ..	0	0 9	80 1
Claimant—Crown.						
7	Dolahihalamanana	Ponnampereuma Arachige Peoris, Vel-Vidane of Nawadagala	Jungle ..	1	1 36	80
Claimants—(1) P. A. Peoris and (2) A. Punchihamy.						
8	Dolahihalamanana	Ponnampereuma Arachige Peoris, Vel-Vidane of Nawadagala	Garden ..	0	0 19	150*
Preliminary plan 11,950. Village—Elpitiya. Claimant—Crown.						
1	Millagahadola-adderakele <i>alias</i> Elpitikanda-adderakele <i>alias</i> Pujagallanamanana	Hemin Sadris de Silva of Galmangoda	Jungle (not for sale) ..	0	0 25	—†
2	Do. ..	do. ..	Jungle ..	2	0 12	67.50

\* Value of land per acre with plantation.

† Reservation.

Further information regarding these lands can be obtained from the Government Agent, Southern Province, and their plans from the Surveyor-General.

Colonial Secretary's Office,  
Colombo, March 25, 1922.

GRAEME THOMSON,  
Colonial Secretary.

No. 3,891, S. P.—The Assistant Government Agent, Matara, will on Saturday, May 20, 1922, at 10 A.M., at his office at the Matara Kacheheri, put up to auction, for sale or settlement, or will otherwise dispose of, the under-mentioned portions of Crown land, in accordance with the regulations of Government regarding land sales. Fifteen allotments of land situated in the Weligam korale and Gangaboda pattu divisions of the Matara District of the Southern Province.

Preliminary plan 11,491. Village—Udukawa. Claimant—T. A. Jayawickrama.

Lot.	Name of Land.	Name of Applicant.	Description.	Extent.		Upset price per acre, Rs.
				A.	R. P.	
6	Horaketiyehena	Crown	Encroachment	0	0 29	100
7	Do.	do.	do.	0	0 35	100
Claimant—J. W. Samarasinghe.						
8	Horaketiyehena	Crown	Encroachment	0	3 22	100*
12	Do.	do.	do.	1	1 13	100*
Final village plan 58. Village—Diviture. Claimant—K. G. Don Madris.						
46J	Tennapitahena	Crown	Jungle	8	1 0	105
Claimant—K. G. Babunhamy.						
46P	Tennapitahena	Crown	Jungle	9	0 32	105
Claimant—W. Don Dionis.						
46Q	Tennapitahena	Crown	Jungle	7	1 9	105
Preliminary plan 11,889. Village—Hallala. Claimant—Crown.						
1	Batalahena	E. W. Goonetilleka	Chena	8	3 27	60
2	Muruthadeniya	do.	Paddy	0	2 7	90
Village—Wellana.						
3	Kottanuwehena	E. W. Goonetilleka	Chena	2	3 23	60
Preliminary plan 11,928. Village—Bandaramulla. Claimant—Nil.						
1	Gangagodawechehawila	Crown	(Not for sale)	0	0 16.59	—
Claimant—W. S. P. Podisingho.						
2	Gangagodawechehawila	Crown	Garden	0	0 30.43	60
Claimant—W. S. P. Appusingho.						
3	Gangagodawechehawila	Crown	Garden	0	0 18.80	55
Claimant—P. B. Salaman Appu.						
4	Gangagodawechehawila	Crown	Garden	0	0 7.53	50
Claimant—Nil.						
5	Kannalawilawatta	Crown	To be declared private.	0	2 16.80	—

\* The purchase money of these lands have been paid.

Further particulars regarding these lands can be obtained from the Assistant Government Agent, Matara, and plans of them from the Surveyor-General.

Colonial Secretary's Office,  
Colombo, March 28, 1922.

GRAEME THOMSON,  
Colonial Secretary.

No. 3,892, S. P.—The Government Agent, Southern Province, will on Tuesday, May 16, 1922, at 1 P.M., at his office in Galle Kacheheri, put up to auction, for sale or settlement, or will otherwise dispose of, the under-mentioned portions of Crown land, in accordance with the regulations of Government regarding land sales. Twenty allotments of land situated in the Talpe pattu division of the Galle District of the Southern Province.

Final village plan 550. Village—Karagoda. Claimant—Crown.				Extent.	Upset price
Lot.	Name of Land.	Name of Applicant.	Description.	A. R. P.	per acre, Rs.
537AJ	Okandehena	J. W. Alahackoon of Wanchawela, Galle	High jungle	0 0 19	—*
537AK	Do.	do.	do.	6 0 13	—*
537AL	Do.	do.	do.	29 1 27	72 50†
537AM	Moraketiyeheha	do.	do.	30 1 30	72 50†
537AN	Do.	do.	do.	0 1 31	—*
537AO	Okandehena	do.	do.	0 0 24	—*
537AP	Do.	do.	do.	0 0 27	—*
Claimant—Watagalahewage Cornelis of Nabadawa.					
537AR	Moraketiyeheha	J. W. Alahackoon of Wanchawela, Galle	Native garden	0 0 10	60
			Plantation	—	0 65
537AS	Do.	do.	Native garden	0 0 5	60
			Plantation	—	0 60
Claimant—Jamburūtugoda Gamage Babunappu of Karagoda.					
546A	Namahawuldeniya	J. W. Alahackoon of Wanchawela, Galle	Owita	0 1 8	60
			Plantation	—	0 80
Claimant—Crown.					
563	Okandehenedeniya	J. W. Alahackoon of Wanchawela, Galle	Deniya	0 2 23	40†
563A	Do.	do.	do.	0 0 10	—*
564A	Do.	do.	do.	0 0 10	40†
564B	Do.	do.	do.	0 0 5	—*
565	Do.	do.	do.	0 0 22	40†
Preliminary plan 11,212. Village—Beranagoda. Claimant—Crown.					
2	Galabodahena	Beranagoda Kariyawasan Manage Siadoris of Beranagoda	Jungle	0 3 29	62
Claimant—K. M. Siyadoris of Beranagoda.					
3	Galabodahena	Beranagoda Kariyawasan Manage Siadoris of Beranagoda	Native garden	0 0 24	60
			Plantation	—	3
Claimant—Crown.					
5	Galbodakumburagoda	Beranagoda Kariyawasan Manage Siadoris of Beranagoda	Chena	0 0 26	61
Preliminary plan 11,303. Village—Walpola. Claimant—Don Andrayas Wijeratne Samarasekera of Walpola.					
4	Wawulkotawatta	D. A. W. Samarasekera of Walpola	Garden	0 0 17	60
			Plantation	—	11 90
Preliminary plan 11,614. Village—Tellambure. Claimant—Dodampe Gamage Chelisappu of Kottawa.					
1	Weralugahadeniya	—	Contains rubber	0 0 36	35
			Plantation	—	6 80
2	Do.	—	Contains rubber	0 3 15	35
			Plantation	—	10 55
Preliminary plan 11,683. Village—Paragoda. Claimant—Crown.					
1	Mahakumburegoda <i>alias</i> Viharegoda	Mahatantirige Carolis Appu of Paragoda	Jungle	3 3 16	85
Preliminary plan 11,936. Village—Paragoda. Claimant—Crown.					
1	Paragodakanda <i>alias</i> Viharegodakanda	Kiringoda-arachchige Janoris of Paragoda	Low jungle	0 2 6	53
Preliminary plan 11,947. Village—Udubettawa. Claimants—(1) B. Guneris, (2) B. Singhoappu, (3) B. William, (4) E. K. Carolis, all of Udubettawa.					
1	Pedimilla-addaradeniya	(1) Ellewala Kankanange Carolis and (2) Bentotage Sinnoappu, both of Udubettawa	Contains rubber	0 2 16	50
			Plantation	—	17 20
Claimant—Crown.					
2	Pedimella-addaradeniya	(1) Ellewala Kankanange Carolis and (2) Bentotage Sinnoappu, both of Udubettawa	Chena	0 3 32	50
			Plantation	—	9 20
Claimants—(1) B. Guneris, (2) B. Singhoappu, (3) B. William, (4) E. K. Carolis, all of Udubettawa.					
3	Pedimella-addaradeniya	(1) Ellewala Kankanange Carolis and (2) Bentotage Sinnoappu, both of Udubettawa	Contains rubber	0 1 18	50
			Plantation	—	8 80
Claimant—Crown.					
4	Pedimilla-addaradeniya	(1) Ellewala Kankanange Carolis, and (2) Bentotage Sinnoappu, both of Udubettawa	Chena	0 2 0	50 25

\* Reservation (not for sale).

† Lots 537AL, 563, 564A, and 565 in final village plan 550 will be sold together.

Further information regarding these lands can be obtained from the Government Agent, Southern Province, and their plans from the Surveyor-General.

THE Government Agent of the Southern Province is prepared to receive on or before Thursday, April 20, 1922, at the Galle Kachcheri, written applications for the lease, subject to the provision that rent shall be revised at every interval of 30 years, counting from the date of the commencement of the lease, from June 11, 1922, the under-mentioned portions of Crown land to be planted with cinnamon, rubber, or coconut. No such applications will be entertained unless the applicant gives his full name and address, and until he makes with the Government Agent, Southern Province, a deposit of survey fees as noted against each lot. Such deposit will not be returned until the lease of the land has been sold, or until it has been decided by the Government Agent, Southern Province, that it will not be sold. On Thursday, May 11, 1922, at 1 P.M., at the Galle Kachcheri, the sale of the lease will be put up to auction, in accordance with the regulations of Government regarding the lease of Crown lands. The highest bidder for the premium shall be the purchaser of the lease, but the bidding shall be confined to the original applicant and those other applicants whose applications shall have been made in the manner above specified.

The conditions of lease are obtainable from the Government Agent, Southern Province, and their plans from the Surveyor-General.

Three allotments of Crown land situated in Bentota-Walallawiti korale of the Galle District of the Southern Province. Preliminary plan 11,848. Village—Walinguruketiya. Description—High jungle.

Lot.	Name of Land.	Name of Applicant.	Extent.	Survey fees per acre.	Upset premium per acre.	Annual rent per acre for the first 30 years.	
						Each of the first 6 years.	Each of the remaining 24 years.
			A. R. P.	Rs. c.	Rs. c.	Rs. c.	Rs. c.
5	Galugurukele ..	Arthur Perera Wickremaratne of Kosgoda	2 3 31 ..	3 0 ..	5 10 ..	1 70 ..	3 40 ..
6	Do. ..	do. ..	5 0 17 ..	3 0 ..	5 10 ..	1 70 ..	3 40 ..
7	Do. ..	Solomon Perera Wickremaratne of Kosgoda	4 2 26 ..	3 0 ..	5 10 ..	1 70 ..	3 40 ..

Colonial Secretary's Office,  
Colombo, March 27, 1922.

GRAEME THOMSON,  
Colonial Secretary.

## LAND SALES IN THE NORTHERN PROVINCE.

No. 943, N. P.—The Assistant Government Agent, Mullaittivu, will on Wednesday, May 24, 1922, at 1 P.M., at his office in Vavuniya, put up to auction, for sale or settlement, or will otherwise dispose of, the under-mentioned portions of Crown land, in accordance with the regulations of Government regarding land sales. Fourteen allotments of land situated in the Vuvuniya South division of the Mullaittivu District of the Northern Province.

Lot.	Name of Land.	Name of Applicant.	Description.	Extent.	Upset price per acre, Rs.
				A. R. P.	
1	Palaiyadiikkamam ..	M. Santiyakuppillai	Jungle ..	4 3 15	16
Preliminary plan 5,607. Village—Periyanochchikkulam.					
1	Kulavadiyalavu ..	M. Santiyakuppillai	Open land ..	0 1 28	16
2	Do. ..	—	Reservation for lane ..	0 0 24	—*
Preliminary plan 5,608. Village—Mutaliyakulam.					
1	Veladiikkamam ..	Philippu Susai ..	Jungle ..	5 1 11	18†
2	Palaiyadiikkamam ..	Mariyai, wife of Jovan	do. ..	2 0 9	19†
3	Karampaikadu ..	—	Reservation along tank bund ..	0 2 21	—*
Preliminary plan 5,609. Village—Pandarikulam.					
1	Karampaikkadu ..	Kanthan Velan	Low jungle ..	4 0 28	31†
Preliminary plan 5,614. Village—Marutamadu.					
1	Athiyadiyalavu ..	Meenachchi, wife of Saverimuttu.	Jungle ..	2 0 11	16
2	Do. ..	—	Reservation along tank bund ..	0 1 34	—*
3	Do. ..	—	Reservation along footpath ..	0 0 16	—*
Preliminary plan 5,615. Village—Salampaikkulam.					
1	Ittiyadiikkamam ..	Susai Elias ..	Jungle ..	1 3 31	23·50†
2	Do. ..	—	do. ..	2 0 22	23·50†
3	Kadu ..	—	Reservation along the railway line ..	1 0 18	—*
4	Yarkadu ..	—	Reservation along tank bund ..	0 2 38	—*

\* Not for sale.

† Includes value of timber.

Further information regarding these lots may be obtained from the Assistant Government Agent, Mullaittivu, and plans of them from the Surveyor-General.

Colonial Secretary's Office,  
Colombo, March 28, 1922.

GRAEME THOMSON,  
Colonial Secretary.

## LAND SALES IN THE NORTH-CENTRAL PROVINCE.

No. 2,196, N.C. P.—The Government Agent, North-Central Province, will on Friday, May 12, 1922, at 1 P.M., at the Anuradhapura Kacheheri, put up to auction, for sale or settlement, or will otherwise dispose of, the under-mentioned portions of Crown land, in accordance with the regulations of Government regarding land sales. Thirty-six allotments of land situated in the Nuwaragam palata of the Nuwarakalawiya district of the North-Central Province.

Lot.	Name of Land.	Name of Applicant.	Description.	Extent.			Upset price per acre, Rs.
				A.	R.	P.	
Final village plan 670. Village—Diwulwewa in Wilachchiya korale.							
24D	Diwulwewalanda	alias H. M. Wannihamy of Chena	..	2	0	7	21
24E	Diwulwewakele	Tammutugama	..	3	3	37	40
	Do.	K. Velate of Galewewa	do.	..	..	..	..
Final village plan 747. Village—Udumbagala in Nuwaragam korale.							
21D	Udumbagalakele	.. W. Mohamadu Tamby	Jungle	..	1	3	31
Final village plan 137. Village—Kumbukgollewa in Kende korale.							
1s	Siyambalagahawela	.. —	Paddy field (encroachment by Mali Etani and others)	..	2	1	12
1x	Halambagahawela	.. —	do.	..	3	2	24
1U	Kumbukgollewakele	.. —	Low jungle	..	5	3	39
Final village plan 587. Village—Galweeragollewa in Kende korale.							
7c	Galweeragollewakele	.. V. V. Veluppillai of Chena.	..	..	0	3	10
	Do.	Pihimbiyagollewa	do.	..	0	2	4
7D	Do.	.. —	do.	..	0	2	4
1 I	Do.	.. A. Ukkurala of Koha-tiyagollewa	do.	..	1	3	13
1J	Do.	.. —	do.	..	1	0	21
Final village plan 662. Village—Relapanawewa in Wilachchiya korale.							
51 o	Kadurupitiyakele	.. M. Bairala, ex Vel-Vidane	do.	..	2	3	38
Final village plan 198. Village—Kelediulwewa in Eppawala korale.							
9 6B	Accarawela	.. —	Paddy field (encroachment by Nambirala Vedarala and others)	..	0	2	26
9 6C	Welagawa-accara	.. —	Paddy field (encroachment by Appuhamy Upasakarala and others)	..	0	1	14
9C	Kelediulwewahenyaya	.. —	do.	..	0	0	26
8B6	Kelediulwewahena	.. —	High jungle	..	2	2	9
8B6A	Welagawa-accara	.. —	Paddy field (encroachment by Mudalihamy and others)	..	0	0	34
8B3B	Accarawela	.. —	Paddy field (encroachment by Nambirala Vedarala and others)	..	0	0	24
8B3A	Do.	.. —	do.	..	0	0	19
8B3	Kelediulwewahena	.. —	High jungle	..	5	2	14
8B5	Kelediulwewahenyaya	.. —	Chena fit for paddy	..	6	0	16
8B4	Do.	.. —	do.	..	8	0	1
8B	Kelediulwewahena	.. —	High jungle	..	25	2	37
9 11	Potanehayekkaraihata	.. —	Paddy field (encroachment by A. Nambirala and others)	..	0	2	12
9 11A	Potanetunekkareihata	.. —	do.	..	0	0	39
9 29A	Potaneaccara	.. —	Paddy field (encroachment by K. U. Mudiyanse)	..	0	1	10
2B1	Wewenegodakele	.. K. Punchirala	Jungle (part of residential reservation)	..	3	1	24
2c	Do.	.. do.	Jungle	..	1	2	31
8 11	Kelediulwewahena	.. A. Nambirala	Chena (part of gangoda, expansion reservation)	..	3	0	35
Final village plan 196. Village—Dangollegama in Eppawala korale.							
1F	Dangollegamahena	.. —	Low jungle	..	12	1	6
7C	Dangollegamamukalana	.. —	Forest	..	5	1	15
1H	Dangollegamahena	.. —	Low jungle	..	26	0	2
1G	Dangollegamawela	.. —	Paddy field (encroachment by Kaka, Vel-Pediya and others)	..	0	0	34
7	Dangollegamamukalana	.. —	Forest	..	39	0	27
1J	Dangollegamahena	.. —	Low jungle	..	18	1	15
Final village plan 378. Village—Ihalagama in Eppawala korale.							
1 I	Ihalagamamukalana alias Ihalasiyambalewekele	.. D. N. Ukku Banda, Vel-Vidane of Eliyadiulwewa and others	Jungle	..	7	2	1

Lot.	Name of Land.	Name of Applicant.	Description.	Extent.	Upset price A. R. P. per acre, Rs.
7E	Sangilikanadarawekele	N. G. Mudalihamy of Kanadara Dieulwewa	High jungle	1 0 33	55

\* These lots are irrigable under the Maha Illuppalama tank, and are subject to such irrigation rates as His Excellency the Governor may impose from time to time.

Further particulars regarding these lands can be obtained from the Government Agent, North-Central Province, and plans of them from the Surveyor-General.

Colonial Secretary's Office,  
Colombo, March 29, 1922.

GRAEME THOMSON,  
Colonial Secretary.

## LAND SALES BY THE SETTLEMENT OFFICER.

### NORTH-WESTERN PROVINCE.

No. 6,213, S. O.—On Thursday, May 18, 1922, at 9 A.M., the Land Settlement Officer will put up for sale or settlement, at Hettipola, the under-mentioned portion of Crown land, on the terms authorized by Government. An allotment of land situated in the Giratalane korale of Dewameddi hatpattu division of the Kurunegala District of the North-Western Province.

Lot.	Name of Land.	Name of Claimant.	Description.	Extent. A. R. P.
8A	Habahenyaye Siyambalagahamulawattehena	Crown; applied for by Appuhamy of Egodagedera	Chena	3 0 11

Upset price at Rs. 16 to Rs. 50 per acre. Further information regarding this land can be obtained from the Land Settlement Officer, and plan of it from the Surveyor-General.

Colonial Secretary's Office,  
Colombo, March 28, 1922.

GRAEME THOMSON  
Colonial Secretary.

### PROVINCE OF SABARAGAMUWA.

It is hereby notified that the sale of lots in Parape, in block survey preliminary plan 96, Province of Sabaragamuwa, appearing in sale notice No. 6,197 advertised in *Government Gazette* No. 7,246 of March 3, 1922, will be held on April 21, 1922, and the following days.

Colonial Secretary's Office,  
Colombo, March 29, 1922.

GRAEME THOMSON,  
Colonial Secretary.

## LAND ACQUISITION NOTICES.

HAVING been duly directed by the Governor, with the advice of the Executive Council, acting under the provisions of Ordinance No. 3 of 1876, section 6, as amended by section 3 of Ordinance No. 10 of 1911, to take order for the acquisition of the following land required for a public purpose, namely, for the construction of a public latrine at Kolonnawa road, to wit:—

Lot.	Name of Land.	Description.	Name of Claimant.	Extent. A. R. P.
1	Part of premises bearing assessment No. 53	Contains 2 coconut trees 30 years old and a cadjan-roofed mud building of 5 tenements	Mrs. Ellen Gunaratna	0 0 7.61

I hereby give public notice, as required by section 7, that the Government proposes to take possession of the above land. All persons interested in the aforesaid land are hereby required to appear personally or by agent before me at the Municipal Office, Colombo, on Thursday, May 11, 1922, at 11 A.M., and to state the nature of their respective interests in the land, and the amount and particulars of their claims to compensation for such interests.

The Municipal Office,  
Colombo, March 17, 1922.

T. REID,  
Chairman, Municipal Council, and Mayor of Colombo.

HAVING been duly directed by the Governor, with the advice of the Executive Council, acting under the provisions of "The Land Acquisition Ordinance of 1876," section 6, to take order for the acquisition of the following lands, required for a public purpose, namely, for the extension of the Hatton Goods Shed premises, to wit :—

Lot.	Name of Land.	Description.	Name of Claimant.	Extent.		
				A.	R.	P.
Preliminary plan 7,241.—Hatton town (within Local Board limits).						
1	—	Part of metalled road to Railway Goods Shed	Crown	0	0	1.7
2	Hatton estate	Contains zinc-roofed building	Mr. C. E. A. Dias	0	0	10.9

I hereby give public notice, as required by section 7, that the Government proposes to take possession of the lands. All persons interested in the aforesaid lands are hereby required to appear personally or by agent before me at the Local Board office, Hatton, on April 24, 1922, at 3.30 p.m., and to state the nature of their respective interests in the lands, and the amount and particulars of their claims to compensation for such interests.

Kandy Kachcheri,  
March 31, 1922.

C. S. VAUGHAN,  
Government Agent.

HAVING been duly directed by the Governor, with the advice of the Executive Council, acting under the provisions of "The Land Acquisition Ordinance of 1876," section 6, to take order for the acquisition of the following lands, required for a public purpose, namely, for improving the Madulkelle road at the 4½ milepost, to wit :—

Lot.	Name of Land.	Description.	Name of Claimant.	Extent.		
				A.	R.	P.
Preliminary plan 7,237. Village—Polgolla.						
1	Katugastotawatta	Cocoa, coconut, &c.	Mr. Gilbert James	0	0	17.92
2	Totapolawatta	Native garden	G. M. Karunadasa	0	0	0.02
3	Do.	Kamata	do.	0	0	1.48
4	Do.	Native garden	do.	0	0	2.68
5	Pahala Gangahakumbura	Paddy field	Nooru Lebbe Mudalali	0	0	25.50
6	Do.	Embankment	do.	0	0	1.48
7	Gangahakumburewatta	Native garden	G. M. Karunadasa	0	0	3.68
8	Ihala Gangahakumbura	Embankment, &c.	Habi Mohamadu Lebbe	0	0	2.18
9	Do.	Paddy field	do.	0	0	3
10	Katugastotawatta	Cocoa, &c.	Mr. Gilbert James	0	0	31.93

I hereby give public notice, as required by section 7, that the Government proposes to take possession of the lands. All persons interested in the aforesaid lands are hereby required to appear personally or by agent before me at the Kandy Kachcheri on April 25, 1922, at 2 p.m., and to state the nature of their respective interests in the lands, and the amount and particulars of their claims to compensation for such interests.

Kandy Kachcheri,  
March 31, 1922.

C. S. VAUGHAN,  
Government Agent.

HAVING been duly directed by the Governor, with the advice of the Executive Council, acting under the provisions of "The Land Acquisition Ordinance of 1876," section 6, to take order for the acquisition of the following lands, required for a public purpose, namely, for the opening of a Village Committee road from Karasikulam to Barnankattuwa, to wit :—

Lot.	Name of Land.	Description.	Name of Claimant.	Extent.		
				A.	R.	P.
Preliminary plan 4,848. Villages—Mudel and Karasikulama.						
1	Karatanvillu	Scrub, encroachment	Crown	0	0	25.5
2	Do.	do.	do.	0	0	6.2
3	Do.	do.	do.	0	0	6.1
4	Do.	Coconut garden, encroachment	do.	1	1	35.7
5	Do.	do.	Muna Nallaraku Pullai	0	1	25.9
6	Do.	do.	do.	0	0	5.9
8	Sinnasembukulam	Deniya land	A. P. Fernando	0	3	14.4
9	Sembukulam	Low jungle	A. P. Fernando of Bambalapitiya	0	0	12.4
11	Sinnasembukulam	Coconut garden	Lavanna Kamachchi	0	0	11.8
12	Do.	do.	Ana Caspar Fernando	0	0	9.2
13	Cart track	Existing cart track	Crown	0	0	7.5
15	Sembukulam	Open land	A. P. Fernando of Bambalapitiya	0	0	10.5
17	Sinnasembukulam	Coconut garden	Sinna Ramalingam	0	0	14.1
18	Sembukulam	Coconut garden, encroachment	Crown	1	1	24.3
19	Do.	Coconut garden	Sinna Ramalingam	0	1	17
20	Do.	do.	Muna Kandiyah Pullai	0	0	18.4
21	Do.	Coconut garden, encroachment	Crown	0	0	4.3
25	Do.	Open land, encroachment	do.	0	0	2.5
26	Do.	Coconut garden	Muna Kandiyah Pullai	0	0	25.6
27	Do.	do.	Sinna Ramalingam	0	2	22.1
28	Do.	Coconut garden, encroachment	Crown	0	0	7.1
31	Do.	Coconut garden	Puvanna Murugaiya	0	0	12.6
32	Do.	do.	Heirs of Lavanna Muttu Kamachchi	0	0	30.8
34	Do.	Coconut garden, encroachment	Crown	0	0	10
35	Do.	Coconut garden	Ana Caspar Fernando	0	0	23
36	Do.	Chena	Ana Kuna Sinna Kadiraraman and others	0	0	4.5
37	Do.	Coconut garden, encroachment	Crown	0	0	18
39	Do.	do.	Ana Caspar Fernando	0	2	36
45	Path	Path	Two owners of T. P. 196,846	0	0	4.8

Lot.	Name of Land.	Description.	Name of Claimant.	Extent.	
				A.	R. P.
47	Karasikulamawatta ..	Coconut garden ..	Santiago Mendis ..	0	0 20.4
48	Do. ..	do. ..	Juan Livera ..	0	0 31.7
50	Do. ..	do. ..	Marasinghe Arachchige Karanis Naide ..	0	0 6
51	Do. ..	do. ..	Marasinghe Arachchige Punchihami ..	0	0 13.2
52	Do. ..	do. ..	Juan Livera ..	0	0 9.1
53	Do. ..	do. ..	Muna Nallavaku Pullai ..	0	1 11
54	Do. ..	do. ..	Marasinghe Arachchige Punchihami ..	0	1 14.5
55	Do. ..	do. ..	Bastian Korallalage Nicholas Rodrigo and brothers ..	0	0 21.2
56	Do. ..	do. ..	Marasinghe Arachchige Mudaliya Veda Naide ..	0	0 18.7
57	Karasikulama estate ..	do. ..	Bastian Korallalage Nicholas Rodrigo and brothers ..	0	0 24.5
58	Karasikulamawatta ..	Open land ..	Marasinghe Arachchige Ungu Naide Vidane ..	0	1 .5
59	Palugahakotuwa ..	Coconut garden ..	Marasinghe Arachchige Mudaliya Veda Naide ..	0	2 33.8
Preliminary plan 5,067. Villages—Mundel and Karasikulama.					
1	Karasikulamawatta ..	Garden ..	Muna Nallavakkupulle of Udappu ..	0	0 0.2
3	Do. ..	Coconut garden, encroachment ..	Crown ..	0	1 4.1
8	Do. ..	do. ..	Muna Nallavakkupulle of Udappu ..	0	0 7.5
9	Karasikulamewewa ..	Waste land ..	do. ..	0	0 19.1
11	Karasikulamewatta ..	Garden, encroachment ..	Crown ..	0	0 2.9

I hereby give public notice, as required by section 7, that the Government proposes to take possession of the lands. All persons interested in the aforesaid lands are hereby required to appear personally or by agent before me at Battulu-oya resthouse on April 24, 1922, at 10 A.M., and to state the nature of their respective interests in the lands, and the amount and particulars of their claims to compensation for such interests.

Puttalam Kachcheri,  
March 22, 1922.

W. K. H. CAMPBELL,  
Assistant Government Agent.