

# Ceylon Government Gazette

Published by Authority.

No. 7,259 — FRIDAY, MAY 26, 1922.

## Part III.—Lands.

*Separate paging is given to each Part in order that it may be filed separately.*

	PAGE		PAGE		PAGE
Land Settlement Notices :—		Land Sales by the Government Agents :—		Land Sales by the Settlement Officer :—	
Final Orders ..	557	North-Western Province ..	—	Northern Province ..	—
Preliminary Notices ..	569	North-Central Province ..	571	Eastern Province ..	—
Land Sales by the Government Agents :—		Province of Uva ..	—	North-Western Province ..	575
Western Province ..	—	Province of Sabaragamuwa ..	573	North-Central Province ..	—
Central Province ..	—	Land Sales by the Settlement Officer :—		Province of Uva ..	—
Southern Province ..	—	Western Province ..	—	Province of Sabaragamuwa ..	—
Northern Province ..	—	Central Province ..	574	Land Acquisition Notices ..	576
Eastern Province ..	—	Southern Province ..	—	Land Resumption Notices ..	—

### FINAL ORDERS.

#### Kurunegala S. O. No. 3,200.

Order under Section 2 of "The Waste Lands Ordinances of 1897, 1899, 1900, and 1903," declaring Land to be Crown Property.

In the matter of the lands commonly called or known as Nugagahamulahena (reservation for bund), Kongahamulahena (reservation for bund), &c., situate in the village of Haligama, in the Giratalane korale of the Dewamede hatpattu of the Kurunegala District, in the North-Western Province, and of "The Waste Lands Ordinances of 1897, 1899, 1900, and 1903."

THE notice required by section 1 of "The Waste Lands Ordinances of 1897, 1899, 1900, and 1903" having been duly published in manner prescribed by that section in respect of the above-named lands (*vide* Notice No. 7,961), and no claim having been made to the said lands or to any interest therein within the period of three months from the date specified in the said notice, I, Norman Albert Hampton, Special Officer appointed under section 28 of the said Ordinances, under and by virtue of the powers vested in me in that behalf by section 2 of the said Ordinances, do hereby on this 28th day of March, 1922, order and declare that the said lands, as more fully described herein below, situate in the village of Haligama, in the Giratalane korale of the Dewamede hatpattu of the Kurunegala District, in the North-Western Province, and shown as lots 6, 9, 10, and 11 in block survey preliminary plan 1,761 and in the annexed diagram, and containing in extent 5 acres and 35 perches, are the property of the Crown.

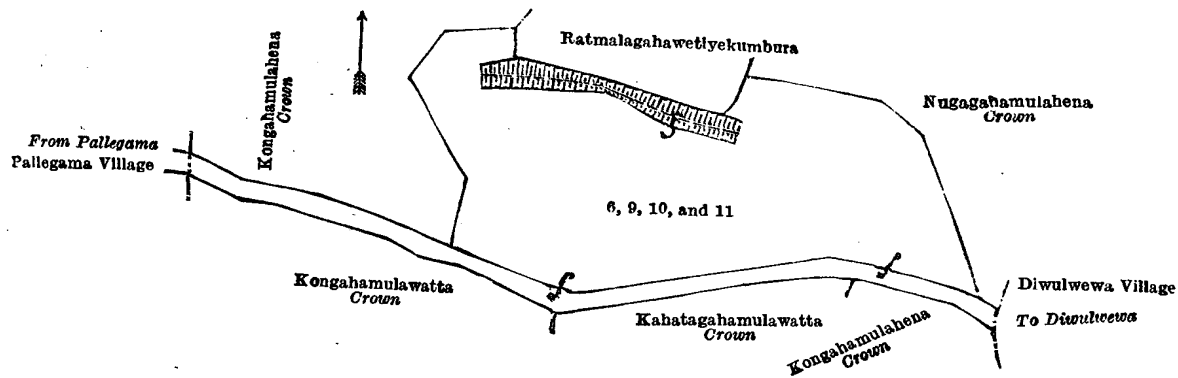
#### *Description of the Lands referred to.*

The following lots situated in the village of Haligama, in the Giratalane korale of the Dewamede hatpattu of the Kurunegala District, in the North-Western Province, as described in the annexed diagram :—

#### Block survey preliminary plan 1,761.

Lot.	Name of Land.	Extent, A. R. P.
6 ..	Nugagahamulahena (reservation for bund)	0 1 20
9 ..	Kongahamulahena ( do. )	0 0 27
10 ..	Haligamawewa (tank and bund)	3 3 35
11 ..	Gansabhawa road	0 2 33
		5 0 35

and bounded as follows : on the north by Kongahamulahena belonging to the Crown, Ratmalagahawetiye-kumbura claimed by Karunanayaka Mudiyanse-lage Appuhamy Arachchi and others, Nugagahamulahena belonging to the Crown ; on the east by Nugagahamulahena belonging to the Crown, the village limit of Diwulwewa ; on the south by Kongahamulahena belonging to the Crown, Kahatagahamulawatta belonging to the Crown, Kongahamulawatta belonging to the Crown ; on the west by the village limit of Pallegama, Kongahamulahena belonging to the Crown.



Surveyor-General's Office,  
Colombo, March 31, 1921.

Scale of 4 Chains to an Inch.

G. K. THORNHILL,  
for Surveyor-General.

March 28, 1922.

N. A. HAMPTON,  
Special Officer.

**Kurunegala S. O. No. 3,201.**

**Order under Section 4, Sub-section (1), of "The Waste Lands Ordinances of 1897, 1899, 1900, and 1903,"  
declaring Land to be Crown Property.**

In the matter of the land commonly called or known as Batuhenyaya (reservation for Kolamunu-oya), situate in the village of Pahala Migaspitiya, in the Giratalane korale of the Dewamedhi hatpattu of the Kurunegala District, in the North-Western Province, and of "The Waste Lands Ordinances of 1897, 1899, 1900, and 1903."

WHEREAS in pursuance of section 1 of the said Ordinances it was duly notified on the 19th day of November, 1920, that if no claim to the land commonly called or known as Batuhenyaya (reservation for Kolamunu-oya), situate in the village of Pahala Migaspitiya, in the Giratalane korale of the Dewamedhi hatpattu of the Kurunegala District, in the North-Western Province, containing in extent 1 acre and 32 perches, and shown as lot 5 in block survey preliminary plan 1,705 and in the annexed diagram, was made to Harry Chambers Toller, Special Officer appointed under section 28 of the said Ordinances, within the period of three months from the date specified in such notice, such land would be declared the property of the Crown, and dealt with on account of the Crown (*vide* Notice No. 7,675) :

And whereas (1) Rankotpedidurayalage Girangi, (2) Rantiranpedidurayalage Menika, (3) ditto Mataya, (4) Menikadurayalage Baiya, (5) Rantiranpedidurayalage Kiriya, (6) Menikadurayalage Poola, (7) Horatalpedidurayalage Bada, (8) Rantiranpedidurayalage Punchi, and (9) Karunapedidurayalage Malluwa made claim thereto ; and whereas the said 1st to 9th claimants entered into two agreements in writing both dated the 19th day of October, 1921, whereby in consideration of the Settlement Officer settling as private property outside the Waste Lands Ordinances lots 1, 9, 9A, 9B, 9C, 9D, 9E, 9H, 9 I, 18, and 33 of the notice and of the block survey preliminary plan 1,705, they withdrew their claims to the above-mentioned lot 5 of this order ; I, Norman Albert Hampton, Special Officer appointed under section 28 of the said Ordinances, under and by virtue of the powers vested in me in that behalf by section 4 of the said Ordinances, do hereby on this 2nd day of March, 1922, order and declare, under section 4, sub-section (1), of the said Ordinances, that the said land, as more fully described herein below, is the property of the Crown.

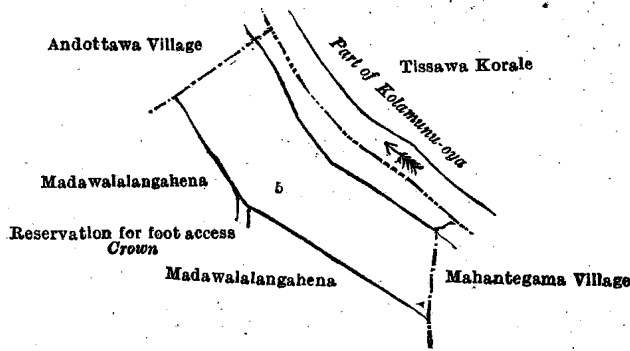
*Description of the Land referred to.*

The following lot situated in the village of Pahala Migaspitiya, in the Giratalane korale of the Dewamedhi hatpattu of the Kurunegala District, in the North-Western Province, as described in the annexed diagram :—

**Block survey preliminary plan 1,705.**

Lot.	Name of Land.	Extent, A. R. P.
5 ..	Batuhenyaya (reservation for Kolamunu-oya) .. ..	.. .. 1 0 32

and bounded as follows : on the north by the village limit of Andottawa, part of Kolamnuu-oya (the boundary limit of the Tissawa korale) ; on the east by part of Kolomunu-oya (the boundary limit of the Tissawa korale), the village limit of Mahantegama ; on the south by Madawalalangahena (private), reservation for foot access to be declared the property of the Crown under the Waste Lands Ordinances ; on the west by Madawalalangahena (private), the village limit of Andottawa.



Surveyor-General's Office,  
Colombo, January 21, 1922.

Scale of 4 Chains to an Inch.

G. K. THORNHILL,  
for Surveyor-General.

N. A. HAMPTON,  
Special Officer.

March 2, 1922.

**Kurunegala S. O. No. 3,202.**

**Order under Section 2 of "The Waste Lands Ordinances of 1897, 1899, 1900, and 1903,"  
declaring Lands to be Crown Property.**

In the matter of the lands commonly called or known as part of Kolamunu-oya (stream), Madawalalangahena, Helambagahamulahena, Batuhena, Andarahena, Kongahamulahena, and Talgahamulahena (reservation for foot access), &c., situate in the village of Pahala Migaspitiya, in the Giratalane korale of the Dewamedhi hatpattu of the Kurunegala District, in the North-Western Province, and of "The Waste Lands Ordinances of 1897, 1899, 1900, and 1903."

THE notice required by section 1 of "The Waste Lands Ordinances of 1897, 1899, 1900, and 1903," having been duly published in manner prescribed by that section in respect of the above-named lands (*vide* Notice No. 7,675), and no claim having been made to the said lands or to any interest therein within the period of three months from the date specified in the said notice, I, Norman Albert Hampton, Special Officer appointed under section 23 of the said Ordinances, under and by virtue of the powers vested in me in that behalf by section 2 of the said Ordinances, do hereby on this 2nd day of March, 1922, order and declare that the said lands, as more fully described herein below, situate in the village of Pahala Migaspitiya, in the Giratalane korale of the Dewamedhi hatpattu of the Kurunegala District, in the North-Western Province, and shown as lots 6, 9E, 17, 20, 21, 32, 35, and 36 in block survey preliminary plan 1,705 and in the annexed diagrams, and containing in extent 11 acres and 36 perches, are the property of the Crown.

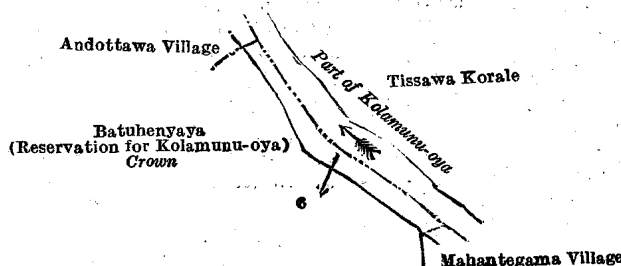
*Description of the Lands referred to.*

The following lots situated in the village of Pahala Migaspitiya, in the Giratalane korale of the Dewamedhi hatpattu of the Kurunegala District, in the North-Western Province, as described in the annexed diagrams:—

I.—Block survey preliminary plan 1,705.

Lot.	Name of Land.	Extent, A. R. P.
6	Part of Kolamunu-oya (stream)	0 1 5

and bounded as follows: on the north by the village limit of Andottawa, the boundary of the Tissawa korale (part of Kolamunu-oya); on the east by the boundary of the Tissawa korale (part of Kolamunu-oya), the village limit of Mahantegama; on the south by the village limit of Mahantegama, Batuhenyaya (reservation for Kolamunu-oya) to be declared the property of the Crown under the Waste Lands Ordinances; on the west by Batuhenyaya (reservation for Kolamunu-oya) to be declared the property of the Crown under the Waste Lands Ordinances.



Surveyor-General's Office,  
Colombo, January 21, 1922.

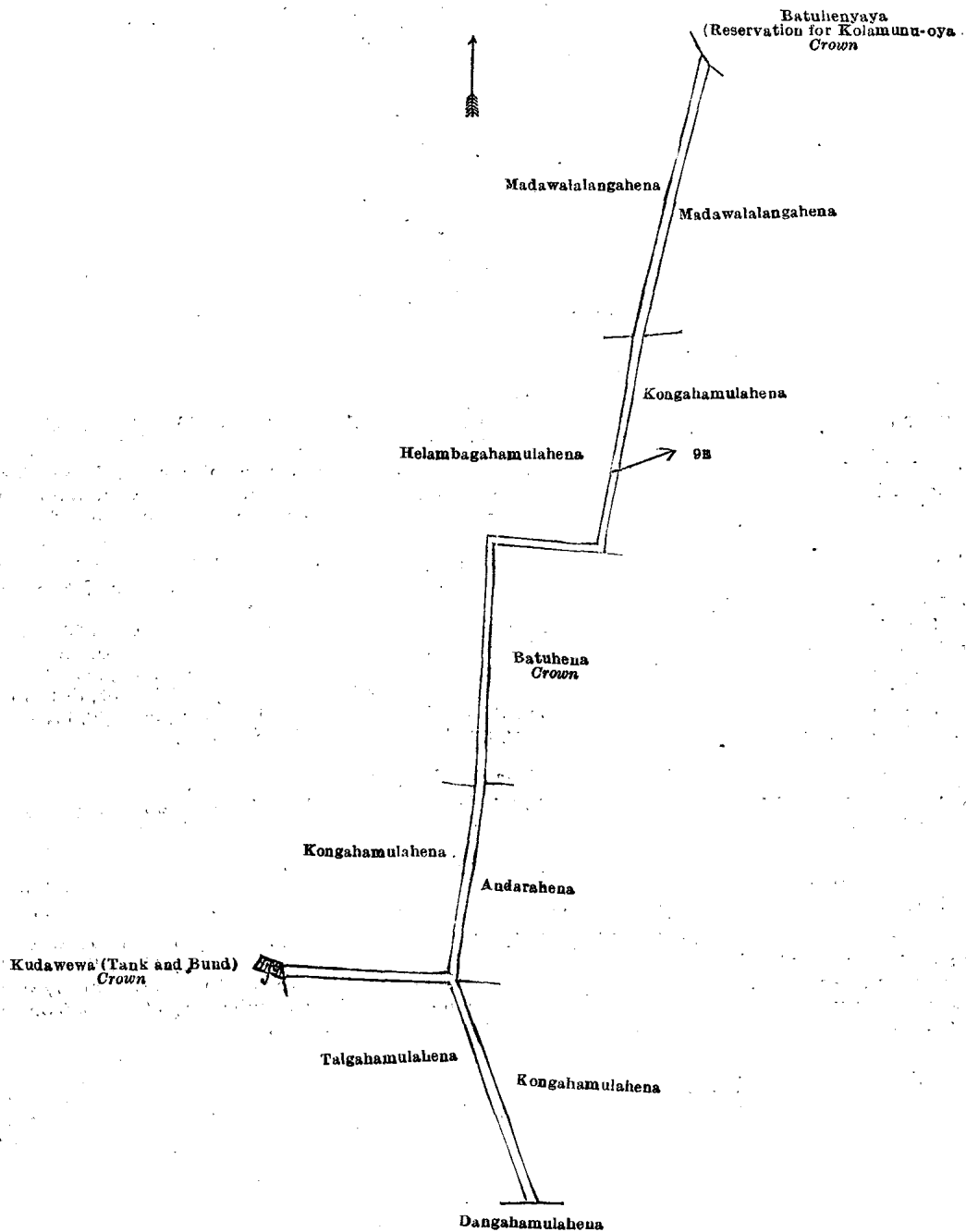
Scale of 4 Chains to an Inch.

G. K. THORNHILL,  
for Surveyor-General.

II.—Block survey preliminary plan 1,705.

Lot.	Name of Land.	Extent, A. R. P.
9E	Madawalalangahena, Helambagahamulahena, Batuhena, Andarahena, Kongahamulahena, and Talgahamulahena (reservation for foot access)	0 2 29

and bounded as follows: on the north by Batuhenyaya (reservation for Kolamunu-oya) to be declared the property of the Crown under the Waste Lands Ordinances; on the east by Madawalalangahena (private), Kongahamulahena (private), Batuhena belonging to the Crown, Andarahena (private), Kongahamulahena (private); on the south by Dangahamulahena (private); on the west by Talgahamulahena (private), Kudawewa (tank and bund) to be declared the property of the Crown under the Waste Lands Ordinances, Kongahamulahena (private), Helambagahamulahena (private), Madawalalangahena (private).



Surveyor-General's Office,  
Colombo, January 21, 1922.

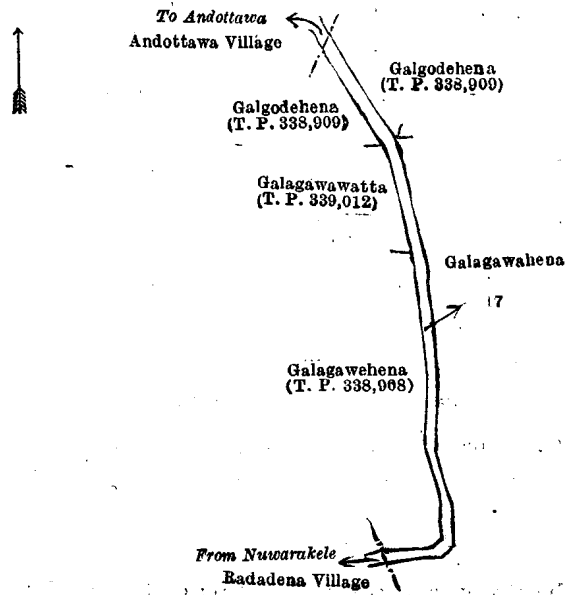
Scale of 4 Chains to an Inch.

G. K. THORNHILL,  
for Surveyor-General.

III.—Block survey preliminary plan 1,705.

Lot.	Road	Name of Land.	Extent, A. R. P.
17	..	..	0 1 8

and bounded as follows : on the north by the village limit of Andottawa, Galgodehena sold by the Crown (T. P. 338,909) ; on the east by Galgodehena sold by the Crown (T. P. 338,909), Galagawahena (private) ; on the south by Galagawahena (private) ; on the west by the village limit of Radadena, Galagawehena sold by the Crown (T. P. 338,908), Galagawawatta sold by the Crown (T. P. 339,012), Galgodehena sold by the Crown (T. P. 338,909), the village limit of Andottawa.



Surveyor-General's Office,  
Colombo, January 21, 1922.

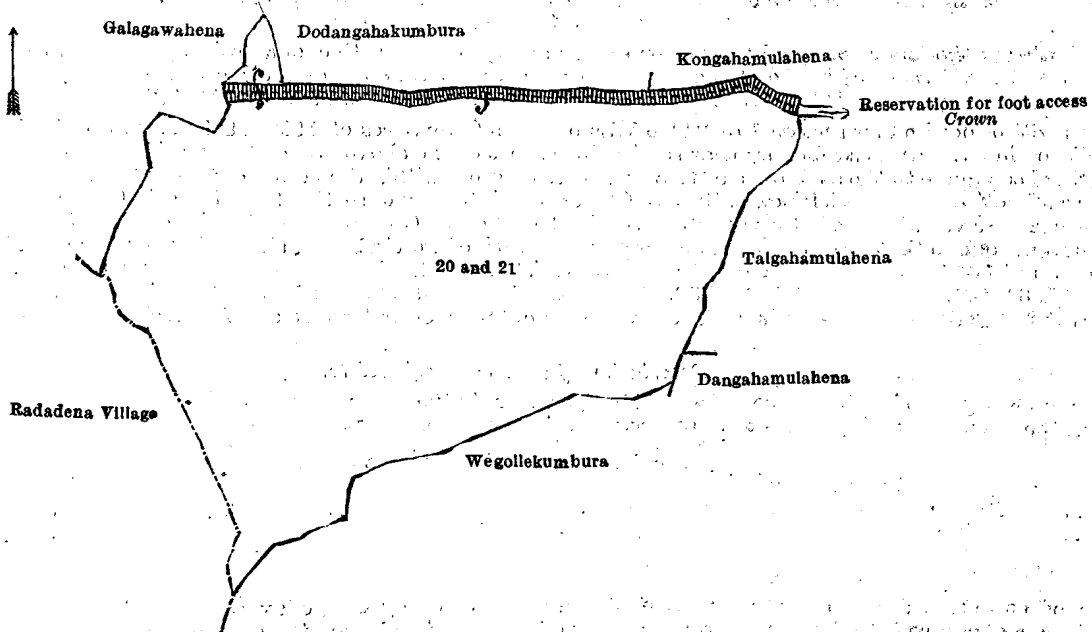
Scale of 4 Chains to an Inch.

G. K. THORNHILL,  
for Surveyor-General.

IV.—Block survey preliminary plan 1,705.

Lot.	Name of Land;	Extent, A. R. P.
20	Amuna (water-hole)	0 0 15
21	Kudawewa (tank and bund)	9 2 16
		9 2 31

and bounded as follows : on the north by Dodangahakumbura claimed by Menika Durayalage Baiya and another, Kongahamulahena (private) ; on the east by reservation for foot access to be declared the property of the Crown under the Waste Lands Ordinances, Talgahamulahena (private), Dangahamulahena (private), Wegollekumbura claimed by Rantiranpedidurayalage Kiriya and another ; on the south by Wegollekumbura claimed by Rantiranpedidurayalage Kiriya and another ; on the west by the village limit of Radadena, Galagawahena (private).



Surveyor-General's Office,  
Colombo, January 21, 1922.

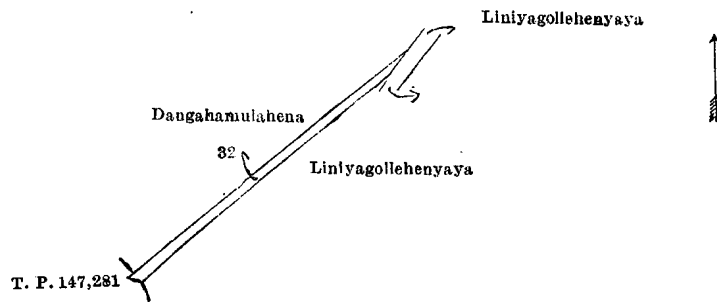
Scale of 4 Chains to an Inch.

G. K. THORNHILL,  
for Surveyor-General.

V.—Block survey preliminary plan 1,705.

Lot.	Name of Land.	Extent, A. R. P.
32	Road	0 0 25

and bounded as follows : on the north by Dangahamulahena (private) ; on the east by Liniyagollehenyaya (private), Liniyagollehenyaya (private) ; on the south by Liniyagollehenyaya (private), T. P. 147,281 ; on the west by T. P. 147,281, Dangahamulahena (private).



Surveyor-General's Office,  
Colombo, January 21, 1922.


Scale of 4 Chains to an Inch.

G. K. THORNHILL,  
for Surveyor-General.

VI.—Block survey preliminary plan 1,705.

Lot.	Name of Land.	Extent, A. R. P.
35	Road	0 0 4
36	Liniyagollehenyaya	0 0 14
		0 0 18

and bounded as follows : on the north by Dangahamulahena (private) ; on the east by the village limit of Waduwana ; on the south and west by Liniyagollehenyaya (private).



Surveyor-General's Office,  
Colombo, January 21, 1922.

Scale of 4 Chains to an Inch.

G. K. THORNHILL,  
for Surveyor-General.

N. A. HAMPTON,  
Special Officer.

March 2, 1922.

**Kegalla S. O. No. 391.**

**Order under Section 2 of "The Waste Lands Ordinances of 1897, 1899, 1900, and 1903," declaring Land to be Crown Property.**

In the matter of the lands commonly called or known as Stream, Galketiyeheha (railway reserve), &c., situate in the village of Kadigamuwa, in the Galboda pattu of the Galboda korale of the Kegalla District, in the Province of Sabaragamuwa, and of "The Waste Lands Ordinances of 1897, 1899, 1900, and 1903."

The notice required by section 1 of "The Waste Lands Ordinances of 1897, 1899, 1900, and 1903," having been duly published in manner prescribed by that section in respect of the above-named lands (*vide* Notice No. 7,807), and no claim having been made to the said lands or to any interest therein within the period of three months from the date specified in the said notice, I, Frederick Lewis, Special Officer appointed under section 28 of the said Ordinances, under and by virtue of the powers vested in me in that behalf by section 2 of the said Ordinances, do hereby on this 25th day of February, 1922, order and declare that the said lands, as more fully described herein below, situate in the village of Kadigamuwa, in the Galboda pattu of the Galboda korale of the Kegalla District, in the Province of Sabaragamuwa, and shown as lots 5, 11, 69, 74, 88, 89, 120, 121, 122, 128, 129A, 189½, 190, 201, 212, 215, 251, 251A, 259, and 259A in block survey preliminary plan 165 and in the annexed diagrams, and containing in extent 5 acres 3 roods and 27 perches, are the property of the Crown.

*Description of the Lands referred to.*

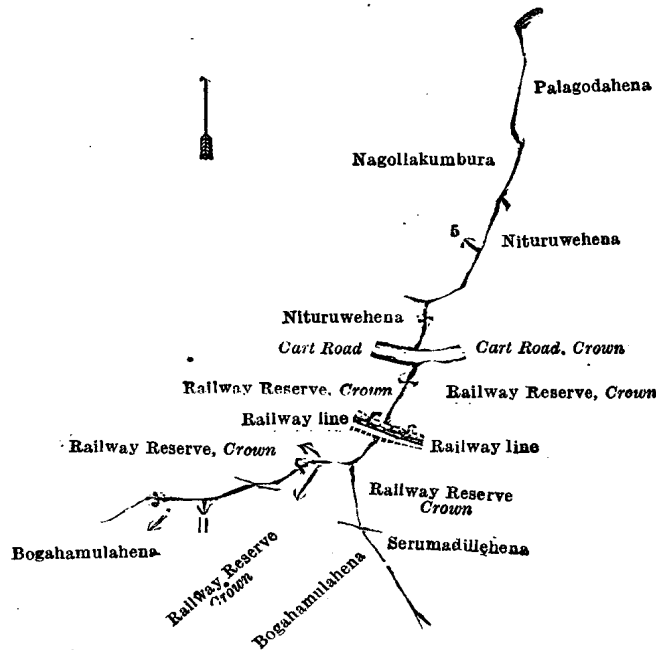
The following lots situated in the village of Kadigamuwa, in the Galboda pattu of the Galboda korale of the Kegalla District, in the Province of Sabaragamuwa, as described in the annexed diagrams :—

I.—Block survey preliminary plan 165.

Lot.	Name of Land.	Extent, A. R. P.
5	Stream	0 0 12
11	Do.	0 0 18
		0 0 30

and bounded as follows : on the north by Nagollakumbura claimed by Gangodavillage Menikhami and others ; on the east by Palagodahena sold to Kadigamuwa Galaddalage Ukkuhami and two others under the Waste Lands Ordinances, Nituruwehena sold to Tillekaratna Mudiyanseralahamillage Loku Banda *alias* Ambarapati Haluwadana Mudiyanseralahamillage Loku Banda and two others under the Waste Lands Ordinances, cart road declared to be the property of the Crown under the Waste Lands Ordinances, railway reserve declared to be the property of the Crown under the Waste Lands Ordinances, railway line, railway reserve declared to be the property of the Crown under the Waste Lands Ordinances, Serumadillehena sold by the Crown under the Waste Lands Ordinances ; on the south by Bogahamulahena sold to Tillakarata Mudiyanseralahamillage Loku Banda *alias* Ambarapati Haluwadana Mudiyanseralahamillage Loku Banda and two others under the Waste Lands Ordinances, railway reserve declared to be the property of the Crown under the Waste Lands Ordinances, Bogahamulahena sold to Tillakarata Mudiyanseralahamillage Loku Banda *alias* Ambarapati Haluwadana Mudiyanseralahamillage Loku Banda and two others under the Waste Lands Ordinances ; on the west by

Bogahamulahena sold to Tilakaratna Mudiyanseralahamillage Loku Banda *alias* Ambarapati Haluwadana Mudiyanse-  
ralahamillage Loku Banda and two others under the Waste Lands Ordinances, railway reserve declared to be the property  
of the Crown under the Waste Lands Ordinances, railway line, railway reserve declared to be the property of the Crown  
under the Waste Lands Ordinances, cart road, Nituruwehena sold to Tilakaratna Mudiyanseralahamillage Loku Banda  
*alias* Ambarapati Haluwadana Mudiyanse-ralahamillage Loku Banda and two others under the Waste Lands Ordinances,  
Nagollakumbura claimed by Gangodavilage Menikhami and others.



Surveyor-General's Office,  
Colombo, January 27, 1920.

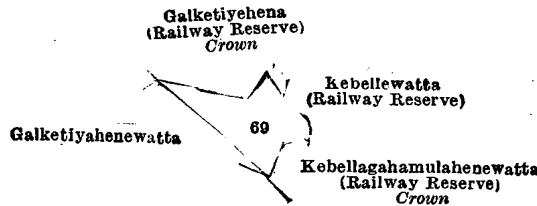
Scale of 4 Chains to an Inch.

F. J. SALMON,  
for Acting Surveyor-General.

II.—Block survey preliminary plan 165.

Lot.	Name of Land.	Extent, A. R. P.
69	Galketiyehena (railway reserve)	0 1 2

and bounded as follows : on the north by Galketiyehena (railway reserve) declared to be the property of the Crown under  
the Waste Lands Ordinances ; on the east by Kebellawatta (railway reserve) leased from the Crown, Kebellagahamula-  
henewatta (railway reserve) declared to be the property of the Crown under the Waste Lands Ordinances ; on the south  
by Kebellagahamulahenewatta (railway reserve) declared to be the property of the Crown under the Waste Lands Ord-  
inances, Galketiyahenewatta claimed by T. M. Loku Bandara (private) ; on the west by Galketiyehenewatta claimed by  
T. M. Loku Bandara (private).



Surveyor-General's Office,  
Colombo, September 17, 1920.

Scale of 4 Chains to an Inch.

F. J. SALMON,  
for Acting Surveyor-General.

III.—Block survey preliminary plan 165.

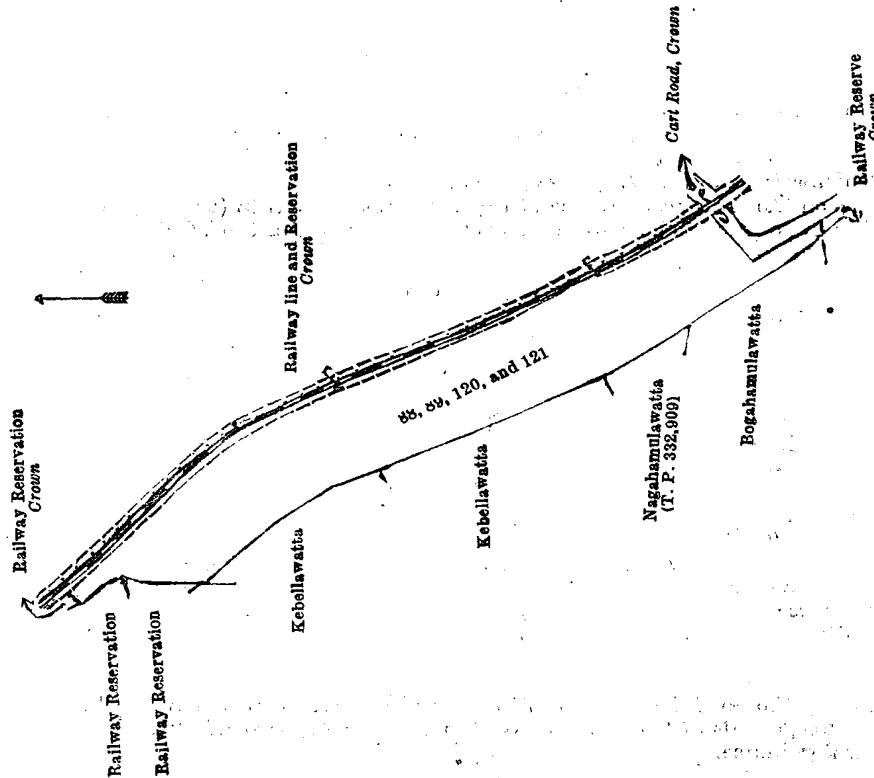
Lot.	Name of Land.	Extent, A. R. P.
74	Water-course	0 1 24

and bounded as follows : on the north by Serumedillehena sold to Konara Mudiyanse-  
lagededara Kiri Banda under the Waste Lands Ordinances, Serumedillehena *alias* Batapandurehena sold to Konara Mudiyanse-  
lagededara Mudiyanse under the Waste Lands Ordinances, railway reserve declared to be the property of the Crown under the Waste Lands Ordinances,  
railway line, railway reserve declared to be the property of the Crown under the Waste Lands Ordinances, cart road  
declared to be the property of the Crown under the Waste Lands Ordinances, cart road, Batapandurewatta claimed by  
Balasuriya Lekamalage Menikhami, cart road, Palagodakumburuyaya (private) ; on the east by Palagoda-  
kumburuyaya (private), a water-course, on the south by Gurusalawatta claimed by Giragamahenayalage  
Kudahenaya, Bulugahamulawatta claimed by Weerasinarachchige Isan Appu, Gorakagahamulahena claimed  
by Giragamahenayalage Thenuwara and Rana, Hapugahamulawatta claimed by Tikiri Banda and Tikirikumarihami,  
Kebellawatta *alias* Gorakagahamulahena claimed by Tishenekemudiyanse-  
lagededara Utku Menika, Palagodawatta claimed by Dematagollegedara Dingiri Appu, Palagodawatta claimed by Ukkurula Korala, Gorakagahamulawatta claimed by  
Gangodawelage Manohami, a road, Batapandurewatta claimed by Balasuriya Lekamalage Menikhami, a road,  
railway reserve declared to be the property of the Crown under the Waste Lands Ordinances, cart road, railway  
reserve declared to be the property of the Crown under the Waste Lands Ordinances, railway line, railway reserve  
declared to be the property of the Crown under the Waste Lands Ordinances, Galketiyehena sold to Tilakaratna  
Mudiyanse-ralahamillage Loku Banda *alias* Ambarapati Haluwadana Mudiyanse-ralahamillage Loku Banda and two





and bounded as follows : on the north by railway reservation declared to be the property of the Crown under the Waste Lands Ordinances, railway line and reservation declared to be the property of the Crown under the Waste Lands Ordinances ; on the east by railway line and reservation declared to be the property of the Crown under the Waste Lands Ordinances, cart road declared to be the property of the Crown under the Waste Lands Ordinances ; on the south by cart road declared to be the property of the Crown under the Waste Lands Ordinances, railway reserve declared to be the property of the Crown under the Waste Lands Ordinances, Bogahamulawatta claimed by Hennakgedara Kiribanda ; on the west by Nagahamulawatta sold by the Crown (T. P. 332,909), Kebellawatta claimed by Gangodawelage Julias Appu, Kebellawatta claimed by Balasuriya Menikhamy, railway reservation declared to be the property of the Crown under the Waste Lands Ordinances.



Surveyor-General's Office,  
Colombo, January 27, 1920.

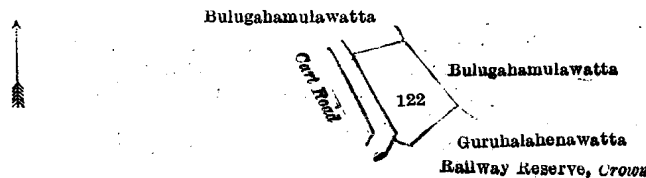
Scale of 4 Chains to an Inch.

F. J. SALMON,  
for Acting Surveyor-General.

V.—Block survey preliminary plan 165.

Lot.	Name of Land.	Extent, A. R. P.
122	Bulugahamulawatta (railway reserve), leased from the Crown	0 1 3

and bounded as follows : on the north by Bulugahamulawatta private ; on the east by Bulugahamulawatta claimed by Balasurilekamalage Menikhamy ; on the south by Guruhalahenawatta (railway reserve), to be declared the property of the Crown under the Waste Lands Ordinances ; on the west by a cart road declared to be the property of the Crown under the Waste Lands Ordinances.



Surveyor-General's Office,  
Colombo, January 27, 1920.

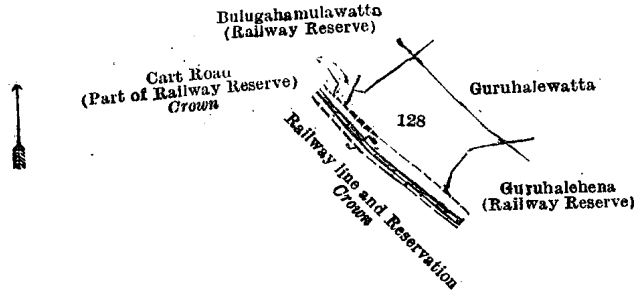
Scale of 4 Chains to an Inch.

F. J. SALMON,  
for Acting Surveyor-General.

VI.—Block survey preliminary plan 165.

Lot.	Name of Land.	Extent, A. R. P.
128	Guruhalahenawatta (railway reserve)	0 1 33

and bounded as follows : on the north by cart road (part of railway reserve) declared to be the property of the Crown under the Waste Lands Ordinances, Bulugahamulawatta (railway reserve) leased from the Crown, Guruhalewatta sold by the Crown ; on the east by Guruhalewatta sold by the Crown, Guruhalehena (railway reserve) leased from the Crown ; on the south by Guruhalehena (railway reserve) leased from the Crown, railway line and reservation declared to be the property of the Crown under the Waste Lands Ordinances ; on the west by railway line and reservation declared to be the property of the Crown under the Waste Lands Ordinances, cart road (part of railway reserve) declared to be the property of the Crown under the Waste Lands Ordinances.



Surveyor-General's Office,  
Colombo, September 17, 1920.

Scale of 4 Chains to an Inch.

F. J. SALMON,  
for Acting Surveyor-General.

VII.—Block survey preliminary plan 165.

Lot.	Name of Land.	Extent, A. R. P.
129A	Bulugahamulawatta (P. W. D. cooly lines)	0 0 9

and bounded as follows : on the north, east, and south by Bulugahamulawatta (private) ; on the west by cart road from Aranayaka to Rambukkana declared to be the property of the Crown under the Waste Lands Ordinances.



Surveyor-General's Office,  
Colombo, September 17, 1920.

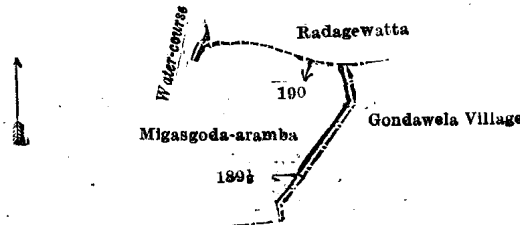
Scale of 4 Chains to an Inch.

F. J. SALMON,  
for Acting Surveyor-General.

VIII.—Block survey preliminary plan 165.

Lot.	Name of Land.	Extent, A. R. P.
189½	Water-course	0 0 6
190	Footpath	0 0 2
		0 0 8

and bounded as follows : on the north by Radagewatta claimed by Giragamahenayalage Thenuwara and others ; on the east and south by the village limit of Gondawela ; on the west by Migasgoda-aramba claimed by Dematagollegedara Siyatu and another, a water-course.



Surveyor-General's Office,  
Colombo, January 27, 1920.

Scale of 4 Chains to an Inch.

F. J. SALMON,  
for Acting Surveyor-General.

IX.—Block survey preliminary plan 165.

Lot.	Name of Land.	Extent, A. R. P.
201	Water-course	0 0 11

and bounded as follows : on the north by the village limit of Miwilike, Urumulakumbura claimed by Yatawaldeniya Hennakgedara Kiri Banda ; on the east by Urumulakumbura claimed by Yatawaldeniya Hennakgedara Kiri Banda, Welegederawatta claimed by T. Kuda Duraya ; on the south by Atalahakumburepillewa claimed by Bopothagedara Punchirala ; on the west by the village limit of Miwilike.



Surveyor-General's Office,  
Colombo, January 27, 1920.

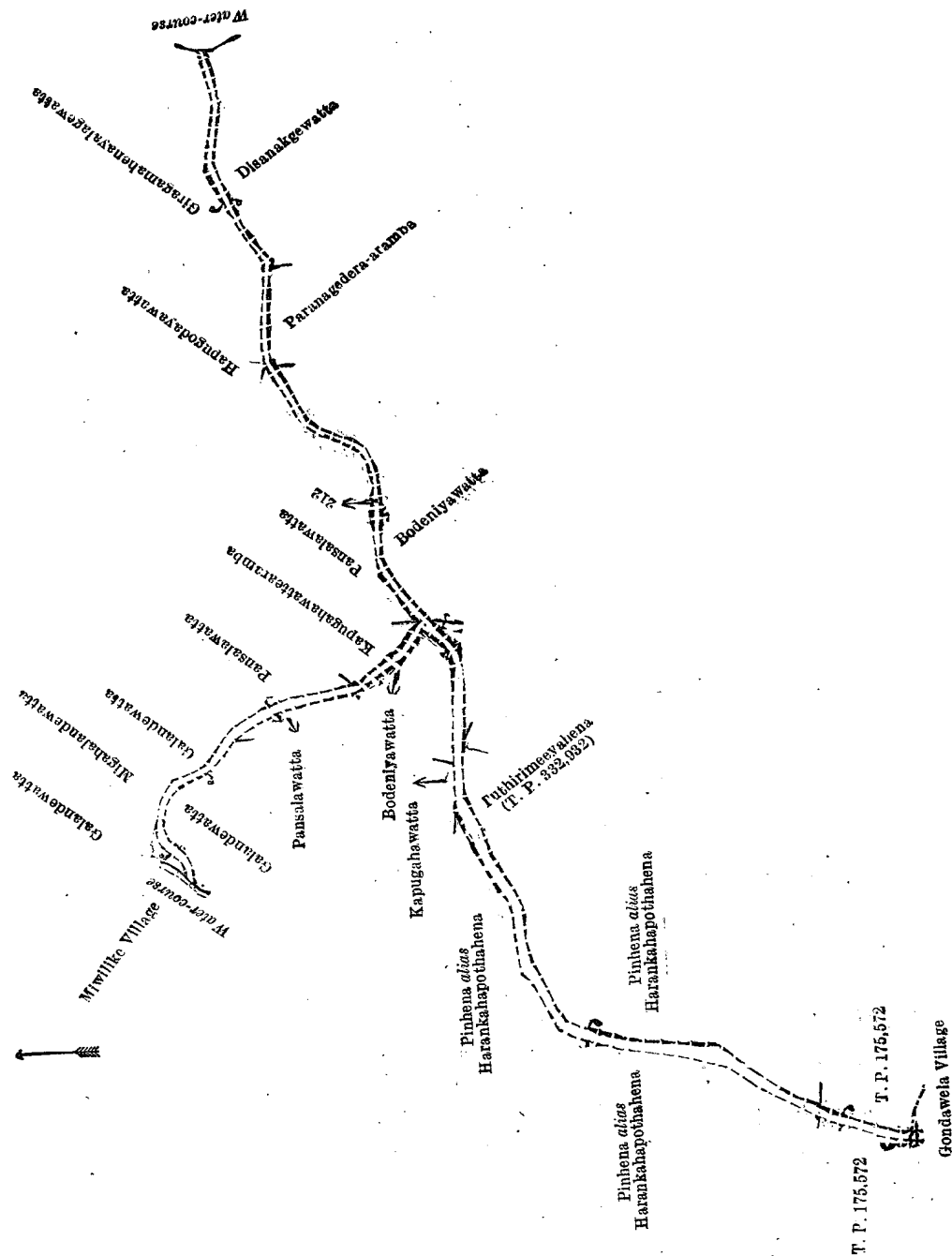
Scale of 4 Chains to an Inch.

F. J. SALMON,  
for Acting Surveyor-General.

X.—Block survey preliminary plan 165.

Lot.	Name of Land.	Extent, A. R. P.
212	Gansabhawa road	0 3 20

and bounded as follows: on the north by Galandewatta claimed by the trustees of the Kadigamuwa temple, Migahalanda-watta sold by the Crown, Galandewatta claimed by the trustees of the Kadigamuwa temple, Pansalawatta claimed by the Kadigamuwa temple, Kapugahawatte-aramba claimed by Udagahahenakgedara Mudiyanse, Pansalawatta claimed by the Kadigamuwa temple, Hapugodayawatta claimed by J. M. Loku Bandara, Giragamahenayalagewatta claimed by Kuda-henaya; on the east by a water-course; on the south by Disanakgewatta claimed by Konara Mudiyanse Utku Menika, Paranagedara-aramba claimed by Upasakagedara Mudalihami, Bodenyawatta claimed by Handabowala Pincha and others, Tuthirimeeyahena (T. P. 332,932), Pinhena *alias* Harankahapothahena sold by Crown, T. P. 175,572, the village limit of Gondawela; on the west by T. P. 175,572, Pinhena *alias* Harankahapothahena sold by Crown, Kapugahawatta claimed by Udahanekgedara Mudiyanse, Bodenyawatta claimed by Handabowala Pincha and others, Pansalawatta claimed by the Kadigamuwa temple, Galandawatta claimed by the trustees of the Kadigamuwa temple, a water-course (the village limit of Miwilike).



Surveyor-General's Office,  
Colombo, January 27, 1920.

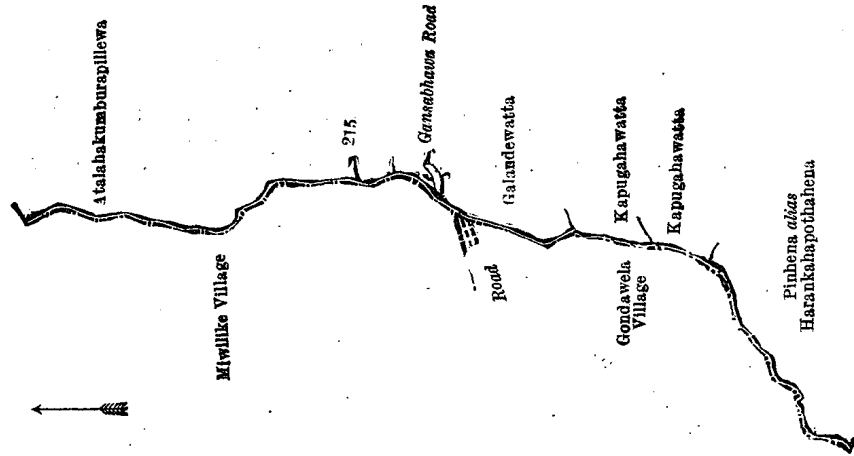
Scale of 4 Chains to an Inch.

F. J. SALMON,  
for Acting Surveyor-General.

XI.—Block survey preliminary plan 165.

Lot.	Name of Land.	Extent, A. R. P.
215	Water-course	0 0 32

and bounded as follows : on the north by the village limit of Miwilike, Atalahakumburapillewa claimed by Meewilike-Udahahenekgedara Mudiyanse and others; on the east by Atalahakumburapillewa claimed by Meewilike Udahahenekgedara Mudiyanse and others, a Gansabhawa road, Galandewatta claimed by the trustees of the Kadigamuwa temple, Kapugahawatta claimed by Kanchemama Thamby, Kapugahawatta claimed by Udahahenekgedara Mudiyanse, Pinhena *alias* Harankahapothahena sold by the Crown; on the south by Pinhena *alias* Harankahapothahena sold by the Crown; on the west by the village limit of Gondawela, the village limit of Miwilike.



Surveyor-General's Office,  
Colombo, January 27, 1920.

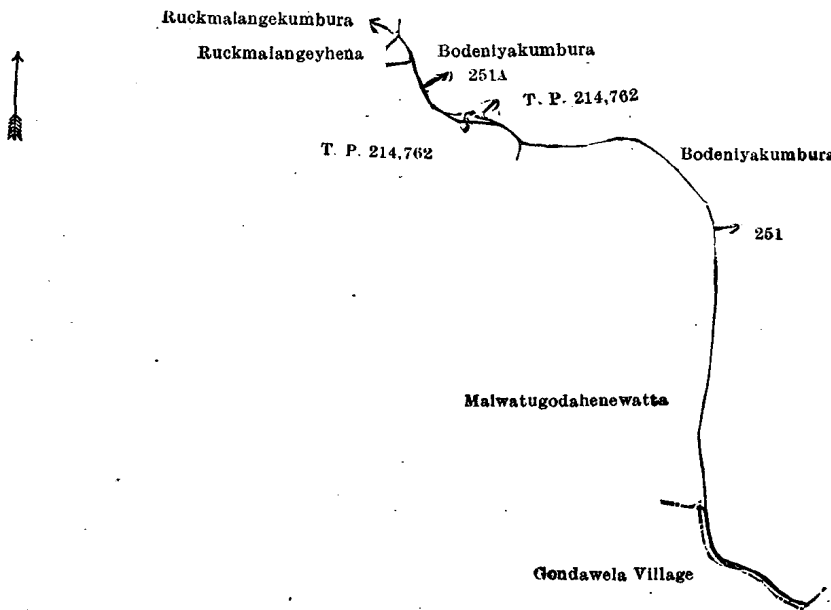
Scale of 4 Chains to an Inch.

F. J. SALMON,  
for Acting Surveyor-General.

XII.—Block survey preliminary plan 165.

Lot.	Name of Land.	Extent, A. R. P.
251 ..	Water-course (stream) ..	0 0 22
251A ..	Do. ( do. ) ..	0 0 3
		0 0 25

and bounded as follows : on the north by Bodeniyakumbura claimed by Giragamahenayalage Kudahenaya and another, T. P. 214,762, Bodeniyakumbura claimed by Giragamahenayalage Kudahenaya and another; on the east by Bodeniyakumbura claimed by Giragamahenayalage Kudahenaya; on the south by the village limit of Gondawela; on the west by the village limit of Gondawela, Malwatugodahenewatta sold by the Crown, T. P. 214,762, Ruckmalangeyhena claimed by Bopathgedara Kirihami, Ruckmalangekumbura sold by the Crown.



Surveyor-General's Office,  
Colombo, January 27, 1920.

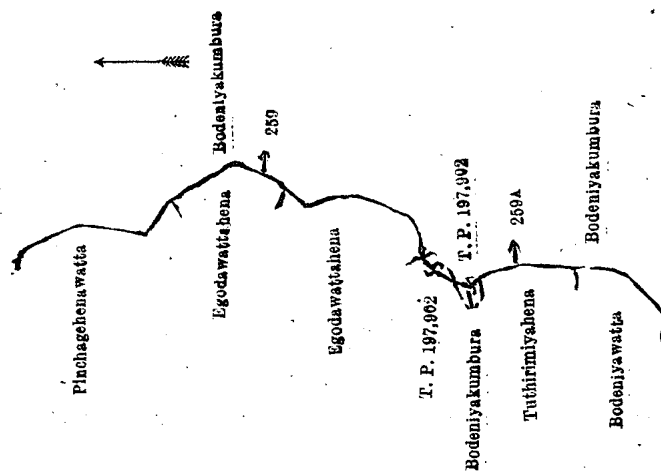
Scale of 4 Chains to an Inch.

F. J. SALMON,  
for Acting Surveyor-General.

XIII.—Block survey preliminary plan 165.

Lot.	Name of Land.	Extent, A. R. P.
259 ..	Water-course (stream) ..	0 0 15
259A ..	Do. ( do. ) ..	0 0 8
		0 0 23

and bounded as follows : on the north by Bodeniyakumbura claimed by Giragamahenayalage Kudahenaya and another; on the east by Bodeniyakumbura claimed by Giragamahenayalage Kudahenaya and another, T. P. 197,902, Bodeniyakumbura claimed by Giragamahenayalage Kudahenaya and another; on the south by Bodeniyakumbura claimed by Giragamahenayalage Kudahenaya and another; on the west by Bodeniyawatta (private), Tuthirimeeyahena sold by the Crown, Bodeniyakumbura claimed by Giragamahenayalage Kudahenaya and another, T. P. 197,902, Egodawattahena claimed by Tishenaka Mudiyanse Punchirala, Egodawattahena claimed by Giragamahenayalage Thenuwara, Pinchagahenawatta claimed by T. M. Loku Bandara.



Surveyor-General's Office,  
Colombo, January 27, 1920.

Scale of 4 Chains to an Inch.

F. J. SALMON,  
for Acting Surveyor-General.

February 25, 1922.

FREDERICK LEWIS,  
Special Officer.

**PRELIMINARY NOTICES.**

**Anuradhapura Notice No. 8,090.**

**Notice under "The Waste Lands Ordinances of 1897, 1899, 1900, and 1903."**

TAKE notice that unless within three months from May 26, 1922, the persons, if any, who claim any interest in the lands hereinafter mentioned or in any one or more of such lands or to some interest therein make claim in person or in writing to the said lands or to any of them or to some interest therein to H. C. Toller, Esq., Special Officer appointed under section 28 of "The Waste Lands Ordinances of 1897, 1899, 1900, and 1903," at his office at Colombo :

Such Special Officer, in pursuance of the powers vested in him by the said Ordinances, will declare by writing under his hand that the said lands, or such of them as to which no claim has been made, are the property of the Crown.

H. C. TOLLER,  
Special Officer.

NOTE.—A claim to a right of way over the said lands or any of them is a claim to an interest in the land or lands.

*Description of the Lands referred to.*

The following lots situated in the village of Pahala Amanakkatuwa, in the Pahala Kalagam tulana of the Kalagam korale north of the Kalagam palata, in the North-Central Province, as described in the annexed diagram :—

Block survey preliminary plan 818.

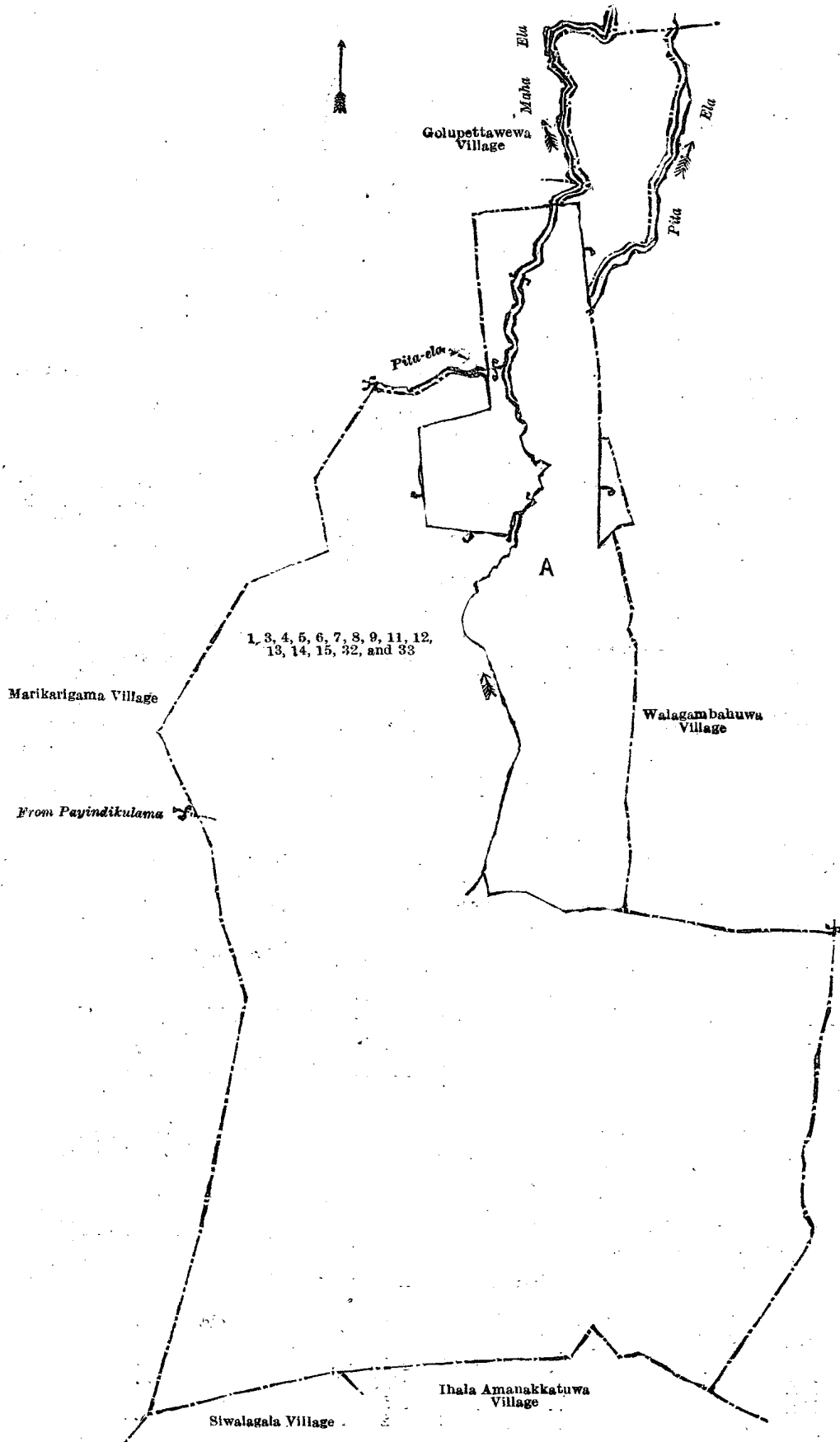
Lot.	Name of Land.	Extent, A. R. P.	Lot.	Name of Land.	Extent, A. R. P.
1 ..	Welkatuwa ..	.. 5 3 10	12 ..	Amunawelawedibima ..	.. 0 1 22
3 ..	Accarawelwedibima ..	.. 0 0 8	13 ..	Lolugahahena ..	.. 26 1 9
4 ..	Do. ..	.. 0 0 10	14 ..	Footpath ..	.. 0 0 4
5 ..	Do. ..	.. 0 0 16	15 ..	Lolugahahena (bund reservation) ..	.. 0 3 10
6 ..	Do. ..	.. 0 0 15	32 ..	Pahala-amanakkatuwawewa (tank and bund) ..	.. 60 2 10
7 ..	Do. ..	.. 0 0 15	33 ..	Mailagahahena ..	.. 12 1 11
8 ..	Do. ..	.. 0 0 17			
9 ..	Do. ..	.. 0 0 6			
11 ..	Maha-ela ..	.. 1 2 0			108 1 3

and bounded as follows : on the north by the Pita-ela (the village limit of Marikarigama), the village limit of Marikarigama, the Maha-ela (the village limit of Golupettawewa), the village limit of Mawattawewa ; on the east by the Pita-ela (the village limit of Walagambahuwa), the village limit of Walagambahuwa ; on the south by the village limit of Ihala Amanakkatuwa, the village limit of Siwalagala ; on the west by the village limit of Marikarigama.

NOTE.—The following lots lying within the above-mentioned boundaries are excluded from this notice, and their aggregate acreage of 23 acres 2 roods and 14 perches is not included in the acreage of 108 acres 1 rood and 3 perches given above :—

Block survey preliminary plan 818.

Lot.	Name of Land.	Extent, A. R. P.	Lot.	Name of Land.	Extent, A. R. P.
A 2 ..	Palugahahena and Welkatuwa, T. P. 215,270, 221,214, and 202,404 ..	.. 10 3 18	A 24 ..	Puranawela ..	.. 0 0 5
A 10 ..	Puranawela ..	.. 11 3 10	A 25 ..	Do. ..	.. 0 0 5
A 16 ..	Do. ..	.. 0 0 4	A 26 ..	Do. ..	.. 0 0 8
A 17 ..	Do. ..	.. 0 0 8	A 27 ..	Do. ..	.. 0 0 9
A 18 ..	Do. ..	.. 0 0 15	A 28 ..	Do. ..	.. 0 0 12
A 19 ..	Do. ..	.. 0 0 4	A 29 ..	Do. ..	.. 0 0 22
A 20 ..	Do. ..	.. 0 0 8	A 30 ..	Do. ..	.. 0 0 13
A 21 ..	Do. ..	.. 0 0 8	A 31 ..	Do. ..	.. 0 0 11
A 22 ..	Do. ..	.. 0 0 9			
A 23 ..	Do. ..	.. 0 0 5			23 2 14



Surveyor-General's Office,  
Colombo, March 11, 1922.

Scale of 8 Chains to an Inch.

C. H. VINCE,  
for Surveyor-General.

Anuradhapura S. O. 11—1922.

**Kandy Notice No. 8,091.****Notice under "The Waste Lands Ordinances of 1897, 1899, 1900, and 1903."**

TAKE notice that unless within three months from May 26, 1922, the persons, if any, who claim any interest in the lands hereinafter mentioned or in any one or more of such lands appear before the Assistant Government Agent of the Kandy District of the Central Province, and make claim to the said lands or any of them or to some interest therein :

Such Assistant Government Agent, in pursuance of the powers in him vested by the said Ordinances, will declare by writing under his hand that the said lands, or such of them as to which no claim has been made, are the property of the Crown.

T. G. WILLETT,  
Assistant Government Agent.

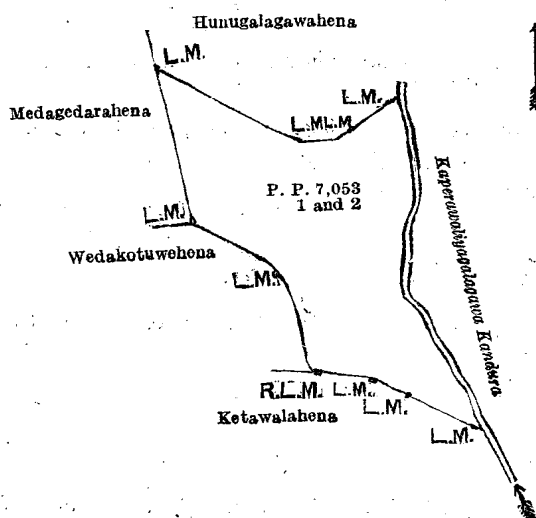
NOTE.—A claim to a right of way over the said lands or any of them is a claim to an interest in the land or lands.

*Description of the Lands referred to.*

The following lots situated in the village of Kalawala, in Gampaha korale east of Uda Dumbara division, in the Kandy District of the Central Province, as described in the annexed diagram :—

Preliminary plan 7,053.			Extent, A. R. P.		
Lot.	Name of Land.		A.	R.	P.
1	Nakadunuketiyahena		1	1	16
2	Do.	(reservation for Kaperawaliyagalagawakandura)	0	3	0
			2	0	16

and bounded as follows : on the north by Hunugalagawahena claimed by Medagedera Kalu Banda ; on the east by Kaperawaliyagalagawakandura ; on the south by Ketawalahena claimed by Medagedera Kalu Banda ; on the west by Wedakotuwehena claimed by Kalawala Alutgedera Silpa and Medagederahena claimed by Medagedera Kapile Banda.



Surveyor-General's Office,  
Colombo, February 23, 1922.

Scale of 4 Chains to an Inch.

C. R. LUNDIE,  
for Surveyor-General.

**LAND SALES IN THE NORTH-CENTRAL PROVINCE.**

No. 2,207, N.C. P.—The Government Agent, North-Central Province, will on Tuesday, July 11, 1922, at 1 P.M., at the Anuradhapura Kachcheri, put up to auction, for sale or settlement, or will otherwise dispose of, the under-mentioned portions of Crown land, in accordance with the regulations of Government regarding land sales. Twenty-three allotments of land situated in the Nuwaragam palata of the Nuwarakalawiya district of the North-Central Province.

Final village plan 232. Village—Dematawewa in Eppawala korale.					
Lot.	Name of Land.	Name of Applicant.	Description.	Extent.	Upset price per acre, Rs.
1F	Dembatawewakele	K. V. Panchirala, Vel-Vidane	Low jungle	1 0 6	24
1H	Dembatawewakele or Hin-gurawelahenyaya	P. Banda, ex Vel-Vidane of Nawagattegama	Open land	0 0 23	24
1L	Do.	A. Ranhamy of Nawagattegama	Low jungle	1 3 14	24
1N	Do.	M. Ukku Banda	do.	3 3 15	24
1O	Do.	do.	do.	0 0 24	24
1T	Do.	A. Ranhamy of Nawagattegama	do.	1 3 39	24
1U	Do.	K. V. Panchirala Vel-Vidane and 2 others	do.	3 1 34	24

Lot.	Name of Land.	Name of Applicant.	Description.	Extent.			Upset price per acre, Rs.
				A.	R.	P.	
Final village plan 359. Village—Tammuttegama in Eppawala korale.							
1Q	Tammuttegamakele	D. D. de Zoysa of Tammuttegama	Native garden (leased out by the applicant) containing coconut plants	3	2	3	28
1R	Do.	do.	do.	2	2	38	28
14A	Taminuttegamalandukele	M. Kirihamy	Jungle	0	1	15	24
Final village plan 375. Village—Palugaswewa in Eppawala korale.							
2H7	Palugaswewamukalana <i>alias</i> Palugaswewakele	T. B. Palugaswewa, Rate-mahatmaya	Yoda-ela bund	5	1	11	43·50
Final village plan 646. Village—Kanadara Diulwewa, Kadawat korale.							
12C1	Kanadaradiulwewakele	K. Punchirala and W. Kiri-etani	Chena	2	0	10	24
12C2	Do.	—	Paddy field, encroachment by P. V. Herathamy and another	0	0	11	32
12C3	Do.	M. Punchirala of Helambagaswewa	Chena	1	0	4	21
12C4	Do.	—	Paddy field, encroachment by K. V. Punchirala Vel-Vidane and another	0	0	14	32
12D	Do.	Kawrala, <i>ex</i> Vel-Vidane and 2 others	Chena	4	2	9	29
12E	Do.	P. Awsadahami	do.	3	0	21	29
12F	Do.	do.	do.	1	0	30	29
12G	Do.	—	Paddy field, encroachment by K. V. Punchirala Vel-Vidane and another	0	0	19	32
12H	Do.	K. V. Punchirala Vel-Vidane and 5 others	Chena	4	2	19	29
Final village plan 682. Village—Siyambalagahagama in Wilachchiya korale.							
7D	Siyambalagahagamakele	M. Bandiya and another of Kongahagama	Chena	1	0	14	21
7E	Do.	—	Garden, encroachment by T. Dinga	0	0	6	30
29C	Metikiriwellanda <i>alias</i> Siyambalagahaidama	K. Poola, <i>ex</i> Duraya and another	Chena	3	3	37	21

Further particulars regarding these lands can be obtained from the Government Agent, North-Central Province, and plans of them from the Surveyor-General.

Colonial Secretary's Office,  
Colombo, May 18, 1922.

B. HORSBURGH,  
Acting Colonial Secretary.

No. 2,208, N.C. P.—The Government Agent, North-Central Province, will on Thursday, July 6, 1922, at 1 P.M., at Anuradhapura Kachcheri, put up to auction, for sale or settlement, or will otherwise dispose of, the under-mentioned portions of Crown land, in accordance with the regulations of Government regarding land sales. Twenty-four allotments of land situated in the Nuwaragam korale of Nuwaragam palata of the Nuwarakalawiya district of the North-Central Province:

Lot.	Name of Land.	Name of Applicant.	Description.	Extent.			Upset price per acre, Rs.
				A.	R.	P.	
Final village plan 481. Village—Puwarasankulama.							
4AB	Puwarasankulamakele	S. P. Pancha and another	Chena	4	0	24	18·50
4AC	Do.	P. P. Sagara and others	do.	9	0	8	19·50
4AD	Do.	—	Paddy, encroachment by P. P. Sagara	0	0	16	30
4AE	Do.	S. P. Arama	Chena	1	0	6	23·50
4AF	Do.	P. Baiya and another	do.	2	0	18	18·50
4AG	Do.	A. Sudda	do.	3	0	6	23·50
Final village plan 477. Village—Gambirigaswewa.							
1Z	Gambirigaswewakele <i>alias</i> Sinnakulamakele	Saibo Lebbe	Jungle	2	3	20	24·50
1AB	Gambirigaswewakele	S. L. Mohamradu Lebbe Thamby	do.	0	3	1	24
1AC	Do.	do.	do.	2	0	14	24
1AE	Do.	do.	do.	0	3	36	24
1AG	Do.	V. Miskin Tamby and another	Chena	1	3	21	25
1AH	Do.	K. Madar Thamby and another	do.	2	3	3	18·50
Final village plan 351. Village—Delnegama.							
1Z	Kudagamakele <i>alias</i> Delnegamamukalana	P. Ranhamy	Low jungle fit for paddy	2	0	9	23·50
1AA	Delnegamakele <i>alias</i> Delnegamamukalana	K. Wannihamy, Vel-Vidane	Low jungle	1	0	3	23·50
1AB	Do.	P. Kirihamy and another	do.	2	0	14	23·50



Lot.	Name of Land.	Name of Applicant.	Description.	Extent.		Upset price per acre, Rs.
				A.	R. P.	
1AD	Ehatugahaidama <i>alias</i> Delnegamamukalana	T. G. Kaluhamy	High jungle fit for paddy	3	2 9	24
1AE	Palugahaidama <i>alias</i> Delnegamamukalana	—	High jungle	0	1 13	24
1AF	Do.	B. Kandappu	do.	2	3 29	24
1AG	Panakkagahaidama <i>alias</i> Delnegamamukalana	P. Ranhamy and others	do.	2	0 19	24.50
1AH	Do.	do.	do.	4	0 2	24.50
1AL	Delnegamamukalana <i>alias</i> Delnegamalanda <i>alias</i> Siyambalagahawatta <i>alias</i> Siyambalagahaidama	B. Kandappu	Low jungle	0	3 36	24
Final village plan 212. Village—Mehiellewa.						
2G	Mehiellewekele	Sinnate, <i>ex</i> Vel-Vidane of Potuwegama	Chena	2	1 30	18
Final village plan 207. Village—Doranewa.						
1C	Doranegamakele <i>alias</i> Doranewamukalana	J. Kiri Banda, <i>ex</i> Officer of Eriyagama	Low jungle	1	3 0	23
1E	Helambagahakumbura	—	Paddy field, encroachment by Tattayanaide of Mehiellewa	0	0 30	30

Further particulars regarding these lands can be had from the Government Agent, North-Central Province, and plans of them from the Surveyor-General.

Colonial Secretary's Office,  
Colombo, May 23, 1922.

B. HORSBURGH,  
Acting Colonial Secretary.

## LAND SALES IN THE PROVINCE OF SABARAGAMUWA.

No. 1,077, P. of S.—The Assistant Government Agent, Kegalla District, will on Tuesday, September 12, 1922, at 11 A.M., at his office in the Kegalla Kachechi, put up for sale or settlement, or will otherwise dispose of, the under-mentioned portions of Crown land in accordance with the regulations of Government regarding land sales. Seventeen allotments of land situated in the Three Korales and Kinigoda korale division of the Kegalla District of the Province of Sabaragamuwa.

Lot.	Name of Land.	Name of Claimant.	Description.	Extent.	
				A.	R. P.
Preliminary plan 3,115/232. Village—Kehelwala.					
1	Morehenyaya <i>alias</i> Welihinda estate	Welihinda Rubber Estate	Rubber 1 to 2 years old	5	2 0
2	Debegalagawahenyaya, Morehenyaya, Aliyawetchchikadawalahenyaya, and Ensallehenyaya <i>alias</i> Kehelwala estate	The Neuchatel Estates, Limited	do.	102	2 20
3	Horehenyaya	do.	do.	76	1 3
4	Do.	do.	Reservation, not for sale	5	3 2
5	Morehenyaya	do.	do.	5	1 32
6	Heenkumburagawawatta	G. Siriwardanahamy	Coconuts 5 years old	1	0 4
Preliminary plan 3,052/230. Village—Palle Karadupone.					
1	Veralugahamadehena <i>alias</i> Kahatagahagawahena	A. F. Gunaratne	Rubber 1 year old	0	3 19
2	Gederagawahena <i>alias</i> Nuwarapassapedigehena, Egodahena <i>alias</i> Amunagawahena, and Dehipitiyahena	do.	do.	3	3 24
3	Mahadingirgehena	A. F. Gunaratne and others	Coconut, &c., 20 years old	0	3 31
4	Beligahamulawatta	K. Bilinda and others	Coconut 10 to 12 years old	1	3 38
5	Dehipitiyehena	Pinhamy and others	Chena	3	1 25
6	Do.	A. F. Gunaratne	do.	0	3 17
7	Ranhotipedigehena	do.	do.	0	3 9
8	Moragahamulawalagawahena <i>alias</i> Amunagawahena	do.	Arecanut and coconut 12 years old	1	2 2
9	Muttettuhena <i>alias</i> Elenegodamuttettuhena, Moragahamulahena, Elbeddehena <i>alias</i> Gallenaelagawahena <i>alias</i> Badahelagehena, and Pupulawelgollehena	do.	Rubber 1 year old	7	2 3
Preliminary plan 3,020/229. Village—Panakure.					
1	Lindagawahena	W. E. V. de Rooy	Rubber 1 year old	19	0 4
2	Annakkagahagawahena	do.	do.	4	2 30

Further particulars regarding these lots can be obtained from the Assistant Government Agent, Kegalla, and their plans from the Surveyor-General.

Colonial Secretary's Office,  
Colombo, May 18, 1922.

B. HORSBURGH,  
Acting Colonial Secretary.

## LAND SALES BY THE SETTLEMENT OFFICER.

### CENTRAL PROVINCE.

**No. 6,249, S. O.**—On Friday, July 21, 1922, at 9 A.M., the Land Settlement Officer will put up for lease, at Nalanda Resthouse, the under-mentioned portion of Crown land, on the terms authorized by Government. An allotment of land situated in the Gampahasiya pattu of Matale South division of the Matale District of the Central Province.

Lot.	Name of Land.	Name of Claimant.	Description.	Extent.	
				A.	R. P.
141	Karagollagahamudunehena	Crown	Chena	4	2 24

Block survey preliminary plan 23.—Madawala.

Further information regarding this land can be obtained from the Land Settlement Officer, and plan of it from the Surveyor-General.

Colonial Secretary's Office,  
Colombo, May 24, 1922.

B. HORSBURGH,  
Acting Colonial Secretary.

**No. 6,250, S. O.**—On Thursday, July 20, 1922, and on the following day at 12 noon, the Land Settlement Officer will put up for sale or settlement, at Nalanda Resthouse, the under-mentioned portions of Crown land, on the terms authorized by Government. Fifty-four allotments of land situated in the Udugoda Udasiya pattu of Matale North division of the Matale District of the Central Province.

Lot.	Name of Land.	Name of Claimant.	Description.	Extent.	
				A.	R. P.
165	Pihillakanaththehena	(1) Abesin Mudiyanselegedera Punchi Appuhami, (2) Punchirala	Chena	0	1 22
172	Do.	Basnayake Mudiyanselegedera Dingiri Menika	do.	0	2 13
176	Do.	(1) Dissanayake Mudiyanselegedera Punchirala, (2) ditto Ranhamy	do.	1	0 2
202	Gorakagahamulawattahena	(1) Basnayake Mudiyanselegedera Mudiyanse Arachchi, (2) Medawattegedera Dingiri Menika	do.	0	3 16
205	Peragastennehena watta	Heratgedera Dingirala	Garden	3	1 3
235	Wewawattehena	Heratgedera Kiri Banda	Chena	2	0 24
236	Kanugolleyayehena	(1) Dissanayake Mudiyanselegedera Ukkurula, (2) Adikari-nayake Mudiyanselegedera Dingiri Banda, (3) Liyanagedera Punchirala, (4) ditto Dingiri Amma	do.	2	0 35
237	Wewawuttehena	Watawanagedera Dingiri Menika	do.	0	2 19
238	Do.	(1) Neketgedera Tikiri Menika, (2) ditto Punchirala	do.	0	1 23
239	Kanugolleyayehena	(1) Pahalagedera Mudiyanse, (2) ditto Kirala	do.	0	1 24
249	Madugahamulapitiyawatta	Adikari Mudiyanselegedera Dingiri Banda	Garden	0	2 28
253	Kahatagahawattahena	Henayalagedera Rana Henaya	Chena	0	3 2
255	Madugahapitiyahena	(1) Badalgedera Tikiri Appu, (2) Henayalagedera Len-suwa	do.	0	2 14
256	Do.	Dissanayake Mudiyanselegedera Kkku Banda Vedarala	do.	0	0 22
257	Do.	(1) Ditto Ukkurula, (2) Ukku Banda, (3) Dingiri Banda	do.	0	1 11
258	Do.	Dissanayake Mudiyanselegedera Ukku Banda Vedarala	do.	0	0 35
259	Do.	(1) Ditto Ukkurula, (2) Ukku Menika	do.	0	0 34
260	Do.	Homapolagedera Kiri Banda	do.	0	1 28
261	Madugahapitiyawatta	do.	Garden	0	1 33
262	Do.	(1) Dissanayake Mudiyanselegedera Ukkurula, (2) Ukku Menika	do.	0	1 20
263	Do.	Dissanayake Mudiyanselegedera Ukku Banda Vedarala	do.	0	1 7
264	Do.	(1) Ditto Ukku Banda, (2) ditto Dingiri Banda, (3) ditto Kiri Menika	do.	0	1 32
265	Do.	Ditto Ukku Banda Vedarala	do.	0	2 23
266	Medawattegederawatta, Berakarayagederawatta	(1) Basnayake Mudiyanselegedera Mudiyanse Arachchi, (2) Berakarayalagedera Sinharaya	do.	2	0 5
276	Mylagahamulawatta, Kanugolleyayewatta	Dissanayake Mudiyanselegedera Watawana Ukkurula	do.	1	0 16
277	Mylagahamulawatta	Ditto Punchirala	do.	0	2 3
279	Kanugollewatta	(1) Ditto Dingiri Banda, (2) ditto Dingiri Amma	do.	0	0 21
280	Kanugolleyayewatta	(1) Pahalagedera Punchirala, (2) ditto Appuhami	do.	0	3 2
281	Kanugolleyayahena	Ditto Punchirala Appuhami	Chena	1	1 3
282	Do.	(1) Dissanayake Mudiyanselegedera Mudiyanse, (2) Dingiri Banda	do.	1	0 7
304	Waragollehena	Adikari Mudiyanselegedera Kiri Banda	do.	0	2 4
305	Do.	(1) Dissanayake Mudiyanselegedera Ukku Banda Vedarala, (2) ditto Ukkurula	do.	1	0 39
306	Do.	(1) Adikari Mudiyanselegedera Dingiri Banda, (2) ditto Mutu Menika, (3) ditto Dingiri Menika, (4) ditto Kalu Menika	do.	0	2 29
307	Do.	(1) Dissanayake Mudiyanselegedera Ukku Banda Vedarala, (2) Kalu Banda	do.	0	3 38
323	Do.	(1) Dissanayake Mudiyanselegedera Mudiyanse, (2) Appuhami	do.	2	2 23
324	Do.	Homapolagedera Kiri Banda	do.	0	1 27

Lot.	Name of Land.	Name of Claimant.	Description.	Extent.		
				A.	R.	P.
324A	Waragollehena	Dissanayake Mudiyanse Watawanagedera Ukkurala	Chena	0	1	8
324B	Do.	Banneka Mudiyanse Mudiyanse	do.	0	1	36
332	Katukongahamulawatta	Nanurahenayalage Kudu Henaya	Plantains	0	3	13
335	Waragollehena	(1) Kulatun Mudiyanse Utku Banda, (2) Herat Mudiyanse Dingirala	Chena	0	2	33
336	Do.	(1) Herat Mudiyanse Dingirala, (2) Kulatun Mudiyanse Utku Banda, ex Vel-Vidane	do.	1	2	4
337	Do.	Berakaragedera Sinharaya	do.	0	3	12
338	Do.	(1) Kulatun Mudiyanse Utku Banda, ex Vel-Vidane, (2) Heratgedera Dingirala	do.	1	3	39
339	Do.	(1) Liyanagedera PUNCHIRALA, (2) ditto Dingiri Amma	do.	2	0	16
350	Do.	Homapolagedera Kiri Banda	do.	1	1	13
351	Do.	Abeysin Mudiyanse Punchi Appuhumi	do.	0	3	30
352	Do.	Uduma Lebbelage Saiyadu Lebbe of Alawatugoda	do.	0	2	20
353	Do.	Abeysin Mudiyanse Utku Banda, Punchappuhumi	do.	0	2	24
354	Do.	Uduma Lebbelage Saiyadu Lebbe of Alawatugoda	Clearing for tobacco	0	1	23
356	Kosgahamulahena	(1) Kuruppu Mudaliwasan Rajaguru Mudiyanse Utku Banda, (2) ditto Mudiyanse	Chena	2	3	6
366	Do.	Berakaragedera Sinharaya	do.	1	1	15
368	Do.	do.	do.	2	2	11
177	Ambagaslandehena	Crown	do.	2	2	18
283	Kanugolleyayewatta	do.	Garden	0	2	12

Upset price at Rs. 16 to Rs. 50 per acre. Further information regarding these lands can be obtained from the Land Settlement Officer, and plans of them from the Surveyor-General.

Colonial Secretary's Office,  
Colombo, May 24, 1922.

B. HORSBURGH,  
Acting Colonial Secretary.

**No. 6,251, S. O.**—On Saturday, July 15, 1922, at 12 noon, the Land Settlement Officer will put up for sale or settlement, at Akuramboda Camp, the under-mentioned portions of Crown land, on the terms authorized by Government. Five allotments of land situated in the Udugoda Pallesiya pattu of Matale North division of the Matale District of the Central Province.

Block survey preliminary plan 34.—Alutgama.

Lot.	Name of Land.	Name of Claimant.	Description.	Extent.		
				A.	R.	P.
176	Kobbagala	Mona Asanay of Nabodagahawatta in Kandapalle korale	Chena	0	1	22
191	Do.	(1) Pena Chena Segu Mahamadu, (2) Nanamma Meena Segu Mahamadu	do.	0	1	27
45	Ambagasyaya	Lapaya Dewaya	Garden	0	0	5*
54	Rajigewatta	Keppitipola Loku Banda	do.	0	0	21*
189	Kobbagala	Sena Mohideen Aliyar	Garden and bare land	0	0	6*

\* For lease only.

Upset price at Rs. 16 to Rs. 50 per acre. Further information regarding these lands can be obtained from the Land Settlement Officer, and plans of them from the Surveyor-General.

Colonial Secretary's Office,  
Colombo, May 24, 1922.

B. HORSBURGH,  
Acting Colonial Secretary.

**NORTH-WESTERN PROVINCE.**

**No. 6,252, S. O.**—On Monday, July 10, 1922, at 10 A.M., the Land Settlement Officer will put up for sale or settlement, at Hettipola Camp, the under-mentioned portions of Crown land, on the terms authorized by Government. Five allotments of land situated in the Giratalane korale of Dewamedhi hatpattu division of the Kurunegala District of the North-Western Province.

Block survey preliminary plan 1,719.—Munihirigama.

Lot.	Name of Land.	Name of Claimant.	Description.	Extent.		
				A.	R.	P.
62H	Mailagahamulahena	Crown; applied for by Samarappulihenayalage Menikiridi	Chena	1	2	7
62J	Do.	Crown; applied for by ditto Kiri Baiya, ex Vidanehenaya	do.	1	2	8
62K	Do.	Crown; applied for by Lankahenayalage Ungahenaya of Keliyawa	do.	2	0	11
62L	Do.	Crown; applied for by Lankahenayalage Kiriridi of Keliyawa	do.	2	0	10
62M	Do.	Crown; applied for by Samarappulihenayalage Sittiridi	do.	1	3	37

Upset price at Rs. 16 to Rs. 50 per acre. Further information regarding these lands can be obtained from the Land Settlement Officer, and plans of them from the Surveyor-General.

Colonial Secretary's Office,  
Colombo, May 24, 1922.

B. HORSBURGH,  
Acting Colonial Secretary.

## LAND ACQUISITION NOTICES.

HAVING been duly directed by the Governor, with the advice of the Executive Council, acting under the provisions of "The Land Acquisition Ordinance of 1876," section 6, to take order for the acquisition of the following land, required for a public purposes, namely, for the Mandawala Boys' and Girls' Schools, to wit:—

Preliminary plan 17,856. Village—Mandawala.				Extent.
Lot.	Name of Land.	Description.	Name of Claimant.	A. B. P.
1	Alubogahawatta	Contains 52 coconut trees and a thatched house	R. P. R. Jayawardene	2 0 8·1

hereby give public notice, as required by section 7, that the Government proposes to take possession of the land. All persons interested in the aforesaid land are hereby required to appear personally or by agent before me at this office, on July 6, 1922, at 12 noon, and to state the nature of their respective interests in the land, and the amount and particulars of their claims to compensation for such interests.

The Kachcheri,  
Colombo, May 20, 1922.

J. G. FRASER,  
Government Agent.