

Ceylon Government Gazette

Published by Authority.

No. 7,260 — FRIDAY, JUNE 2, 1922.

Part III.—Lands.

Separate paging is given to each Part in order that it may be filed separately.

	PAGE		PAGE		PAGE
Land Settlement Notices :—		Land Sales by the Government Agents :—		Land Sales by the Settlement Officer :—	
Final Orders ..	577	North-Western Province ..	—	Northern Province ..	—
Preliminary Notices ..	591	North-Central Province ..	616	Eastern Province ..	—
Land Sales by the Government Agents :—		Province of Uva ..	—	North-Western Province ..	617
Western Province ..	—	Province of Sabaragamuwa ..	—	North-Central Province ..	618
Central Province ..	602	Land Sales by the Settlement Officer :—		Province of Uva ..	—
Southern Province ..	602	Western Province ..	—	Province of Sabaragamuwa ..	—
Northern Province ..	612	Central Province ..	—	Land Acquisition Notices ..	621
Eastern Province ..	—	Southern Province ..	—	Land Resumption Notices ..	—

FINAL ORDERS.

Kurunegala S. O. No. 3,203.

Order under Section 2 of "The Waste Lands Ordinances of 1897, 1899, 1900, and 1903," declaring Land to be Crown Property.

In the matter of the lands commonly called or known as Kongahamulahena, Maragahawetiye-ela (stream), &c., situate in the village of Madige Pandawa, in the Giratalane korale of the Dewamedhi hatpattu of the Kurunegala District, in the North-Western Province, and of "The Waste Lands Ordinances of 1897, 1899, 1900, and 1903."

THE notice required by section 1 of "The Waste Lands Ordinances of 1897, 1899, 1900, and 1903," having been duly published in manner prescribed by that section in respect of the above-named lands (*vide* Notice No. 7,498), and no claim having been made to the said lands or to any interest therein within the period of three months from the date specified in the said notice, I, Norman Albert Hampton, Special Officer appointed under section 28 of the said Ordinances, under and by virtue of the powers vested in me in that behalf by section 2 of the said Ordinances, do hereby on this 9th day of March, 1922, order and declare that the said lands, as more fully described herein below, situate in the village of Madige Pandawa, in the Giratalane korale of the Dewamedhi hatpattu of the Kurunegala District, in the North-Western Province, and shown as lots 1, 2, 3, 4, 5, 6, 7, 8, 9, 10, 11, 12, 13, 14, 15, 17, 18, 19, 20, 21, 21½, 22, 23, 23½, 24, 25, 26, 27, 28, 29, 30, 31, 32, 33, 34, 36, 37, 38, 41, 42, 44, 47, 48, 49, 51, 52, 53, 58, 61, 65A, 66, and 68 in block survey preliminary plan 1,726 and in the annexed diagram, and containing in extent 175 acres 3 roods and 8 perches, are the property of the Crown.

Description of the Lands referred to.

The following lots situated in the village of Madige Pandawa, in the Giratalane korale of the Dewamedhi hatpattu of the Kurunegala District, in the North-Western Province, as described in the annexed diagram :—

Block survey preliminary plan 1,726.

Lot.	Name of Land.	Extent, A. R. P.	Lot.	Name of Land.	Extent, A. R. P.
1 ..	Kongahamulahena ..	1 2 13	13 ..	Kongahamulahena ..	20 3 26
2 ..	Maragahawetiye-ela (stream) ..	0 0 30	14 ..	Urawidde-ela (stream) ..	0 3 12
3 ..	Maragahawetiye-wala (water hole) ..	0 1 13	15 ..	(Part of) Potuherayage-ela (stream) ..	0 2 4
4 ..	Maragahamukalana ..	0 1 7	17 ..	Urawiddawala (water-hole) ..	4 1 22
5 ..	(Part of) Otegama-ebba (water-hole) ..	0 0 6	18 ..	Puhu-oya (stream) ..	1 3 18
6 ..	Maragahawetiye-wala (do.) ..	2 2 13	19 ..	Kongahamulahena ..	0 3 20
7 ..	Maragahawetiye-hena ..	0 0 6	20 ..	Do. ..	0 1 2
8 ..	Ambalangodellehena ..	0 1 11	21 ..	(Part of) Puhu-oya (stream) ..	4 0 27
9 ..	(Part of) ela (stream) ..	0 0 2	21½ ..	(Part of) ela (stream) ..	0 0 7
10 ..	Kumbukwala (water-hole) ..	1 0 5	22 ..	Hiriwala (water-hole) ..	1 1 29
11 ..	Meegahamulahena ..	0 3 2	23 ..	Valmiriskelemukalana (reservation for Kolamunu-oya) ..	9 3 0
12 ..	Madige Pandawa (tank bund) ..	11 2 35			

Lot.	Name of Land.	Extent, A. R. P.	Lot.	Name of Land.	Extent, A. R. P.
23½	(Part of) Kolamunu-oya (stream)	2 0 15	42	Potuharayagewewa (tank and bund)	3 1 34
24	Valmiriskele	55 0 33	44	Talakolahenyaya and Alutwattehena (reservation for Kolamunu-oya)	11 1 38
25	Wan-ela (stream)	0 2 2	47	Andarahenyaya (reservation for bund)	0 0 19
26	Valmiriskele	2 1 8	48	Talakolahenyaya (do.)	0 0 19
27	Ambalangodellahena	1 2 14	49	Kiriwalawewa (tank and bund)	3 0 3
28	Belibodawetiyehena (reservation for Kolamunu-oya)	1 0 35	51	Gansabhawa road	1 2 29
29	(Part of) Kolamunu-oya (stream)	5 0 38	52	Kadurugahamulahenekerkoppuwa (cemetery)	0 0 20
30	Kongahamulahena	2 3 17	53	Approach road to cemetery	0 0 14
31	Urawidda-ela (stream)	0 3 9	58	(Part of) Wan-ela (stream)	0 0 12
32	Ambalangodellahena	14 1 19	61	Ela (stream)	0 0 12
33	Do. (reservation for Kolamunu-oya)	3 0 32	65A	Helambagahahena (permanent ambalama and premises)	0 0 8
34	Urawidda-ela (stream)	0 1 19	66	Main road	0 1 1
36	Potuharayage-ela (stream)	0 0 5	68	(Part of) Kolamunu-oya (stream)	0 1 14
37	Galkandehena	0 0 15			
38	Marakkayageamuna (water-hole)	1 0 1			
41	Galkandehena (reservation for bund)	0 0 13			175 3 8

and bounded as follows : on the north by part of Puhu-oya (the village limit of Otegama), part of ela (the village limit of Otegama), the village limit of Otegama, part of ela (the village limit of Otegama), the village limit of Otegama, part of Otegama-ebba (the village limit of Detiyamulla), the village limits of Detiyamulla, Pahala Pulunduwa, and Kudawewa, part of Potuharayage-ela (the village limit of Kudawewa), the village limit of Pandawa ; on the east by the village limit of Diggalagedera, part of Wan-ela (the village limit of Diggalagedera), the village limit of Diggalagedera, the boundary limit of the Tissawa korale ; on the south by part of Kolamunu-oya (the village limits of Andottawa, Toragolla, and Kotambepitiya) ; on the west by part of Kolamunu-oya (the village limit of Kotambepitiya), part of Puhu-oya (the village limit of Otegama).

NOTE.—The following lots lying within the above-mentioned boundaries are excluded from this order, and their aggregate acreage of 93 acres 2 roods and 9 perches is not included in the acreage of 175 acres 3 roods and 8 perches given above :—

Block survey preliminary plan 1,726.

Lot.	Name of Land.	Extent, A. R. P.	Lot.	Name of Land.	Extent, A. R. P.
A 16	Ambalangodellehena and Alutwattehena	22 0 29	A 57	Water-hole	0 0 4
A 35	Potuharayagekumbura	5 0 31	A 59	Kongahamulahenyaya	21 2 22
A 39	Galkandehena	1 2 13	A 60	Alutwela	0 3 23
A 40	Kumbukgahamulakamata	0 0 20	A 62	Madige Pandawahenyaya	1 0 5
A 43	Alutwattehena (reservation for bund)	0 0 24	A 62A	Alutwelehena	0 0 16
A 45	Andarahenyaya	10 0 24	A 62B	Do. (T. P. 337,144)	0 0 20
A 46	Hiriwelakumbura	2 2 20	A 63	Kahatagahamulawatta (T. P. 339,124)	0 1 13
A 50	Talakolahenyaya	7 3 13	A 64	Helambagahahena	7 2 8
A 50A	Alutwelakumbura	0 1 27	A 64A	Do.	0 0 5
A 50B	Kolongahamulahenyaya	0 1 21	A 64B	Do.	0 0 22
A 50C	Talakolahenyaya	5 0 5	A 65	Do. (reservation for road)	0 1 12
A 54	Andiyawela	2 0 33	A 67	Helambagahamulahena (reservation for Kolamunu-oya)	0 2 30
A 55	Kadurugahamulawatta	1 1 26			
A 56	Gansuriyagahamulawatta	1 1 23			93 2 9

[For Diagram see page 579.]

Kurunegala S. O. No. 3,204.

Order under Section 2 of "The Waste Lands Ordinances of 1897, 1899, 1900, and 1903," declaring Land to be Crown Property.

In the matter of the lands commonly called or known as Rankirimadamukalana, Galapokuna (tank and bund), &c., situate in the village of Doluwa, in the Hetahaye korale of the Hiriyala hatpattu of the Kurunegala District, in the North-Western Province, and of "The Waste Lands Ordinances of 1897, 1899, 1900, and 1903."

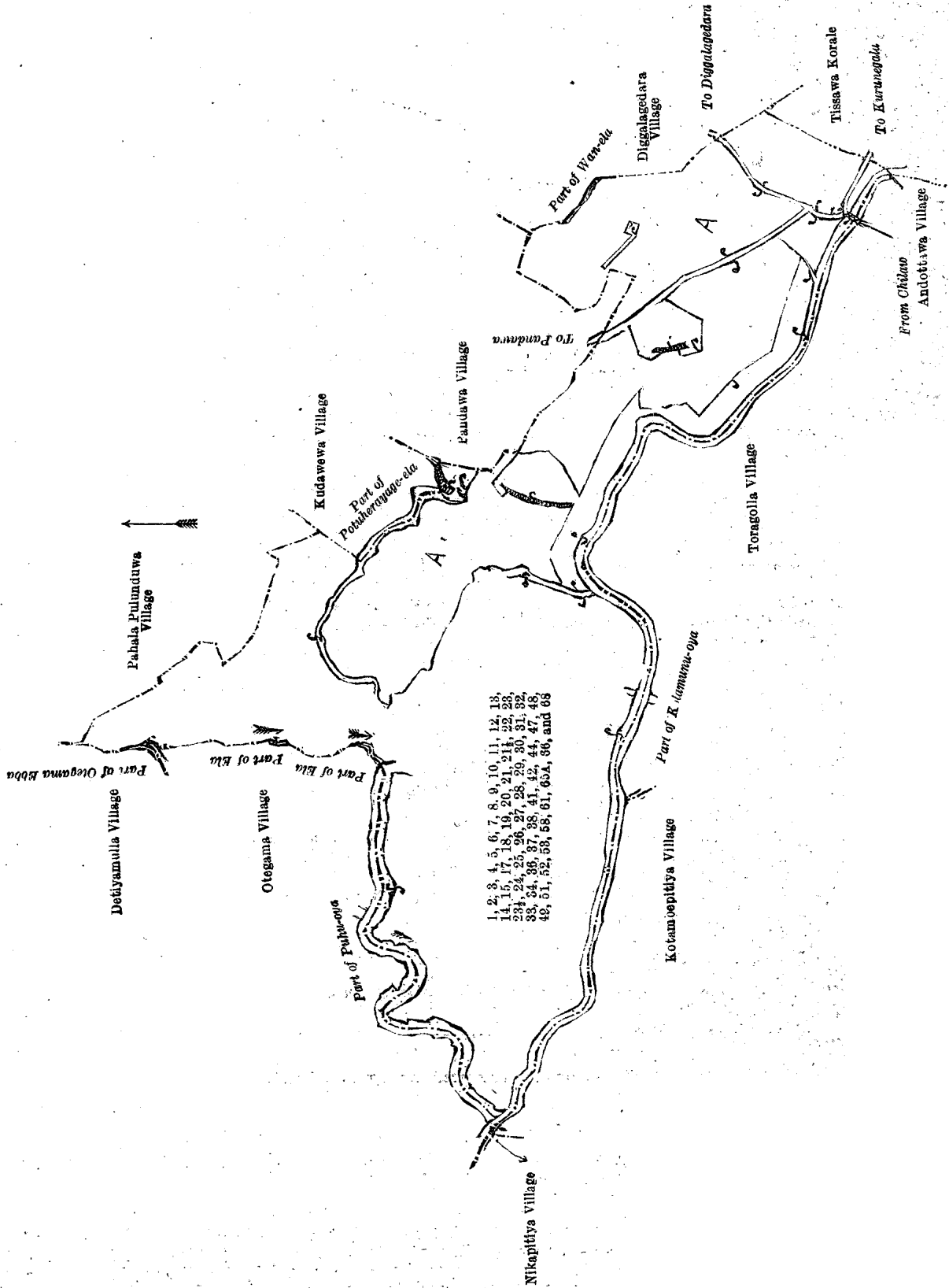
THE notice required by section 1 of "The Waste Lands Ordinances of 1897, 1899, 1900, and 1903," having been duly published in manner prescribed by that section in respect of the above-named lands (*vide* Notice No. 6,814), and no claim having been made to the said lands or to any interest therein within the period of three months from the date specified in the said notice, I, Walter Ernest Wait, Special Officer appointed under section 28 of the said Ordinances, under and by virtue of the powers vested in me in that behalf by section 2 of the said Ordinances, do hereby on this 14th day of March, 1922, order and declare that the said lands, as more fully described herein below, situate in the village of Doluwa, in the Hetahaye korale of the Hiriyala hatpattu of the Kurunegala District, in the North-Western Province, and shown as lots 1, 185, 56, 72, 76, 66, 106, 108, 119, 123, 149, 164, 174, and 190 in block survey preliminary plan 1,211 and in the annexed diagrams, and containing in extent 18 acres 2 roods and 27 perches, are the property of the Crown.

Description of the Lands referred to.

The following lots situated in the village of Doluwa, in the Hetahaye korale of the Hiriyala hatpattu of the Kurunegala District, in the North-Western Province, as described in the annexed diagrams :—

I.—Block survey preliminary plan 1,211.

Lot.	Name of Land.	Extent, A. R. P.
1	Rankirimadamukalana	4 2 12



Surveyor-General's Office,
Colombo, January 13, 1922.

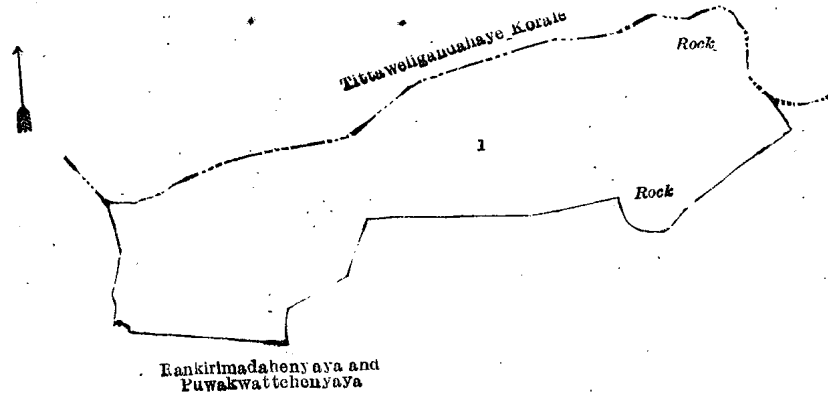
Scale of 16 Chains to an Inch.

G. K. THORNHILL,
for Surveyor-General.

March 9, 1922.

N. A. HAMPTON,
Special Officer.

and bounded as follows : on the north by the boundary limit of the Tittaweligandahaye korale ; on the east by the boundary limit of the Tittaweligandahaye korale, Rankirimadahenyaya and Puwakwattehenyaya sold to claimants under the Waste Lands Ordinances ; on the south and west by Rankirimadahenyaya and Puwakwattehenyaya sold to claimants under the Waste Lands Ordinances.



Surveyor-General's Office,
Colombo, February 16, 1922.

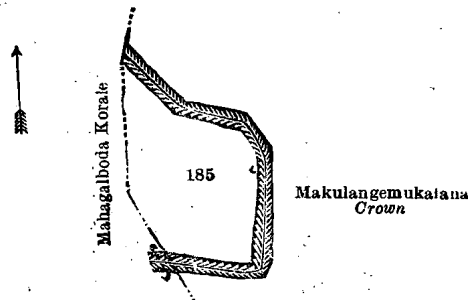
Scale of 4 Chains to an Inch.

C. H. VINCE,
for Surveyor-General.

II.—Block survey preliminary plan 1,211.

Lot.	Name of Land.	Extent, A. R. P.
185	Galapokuna (tank and bund)	1 0 1

and bounded as follows : on the north, east, and south by Makulangemukalana declared to be the property of the Crown under the Waste Lands Ordinances ; on the west by the boundary limit of the Mahagalboda korale.



Surveyor-General's Office,
Colombo, February 16, 1922.

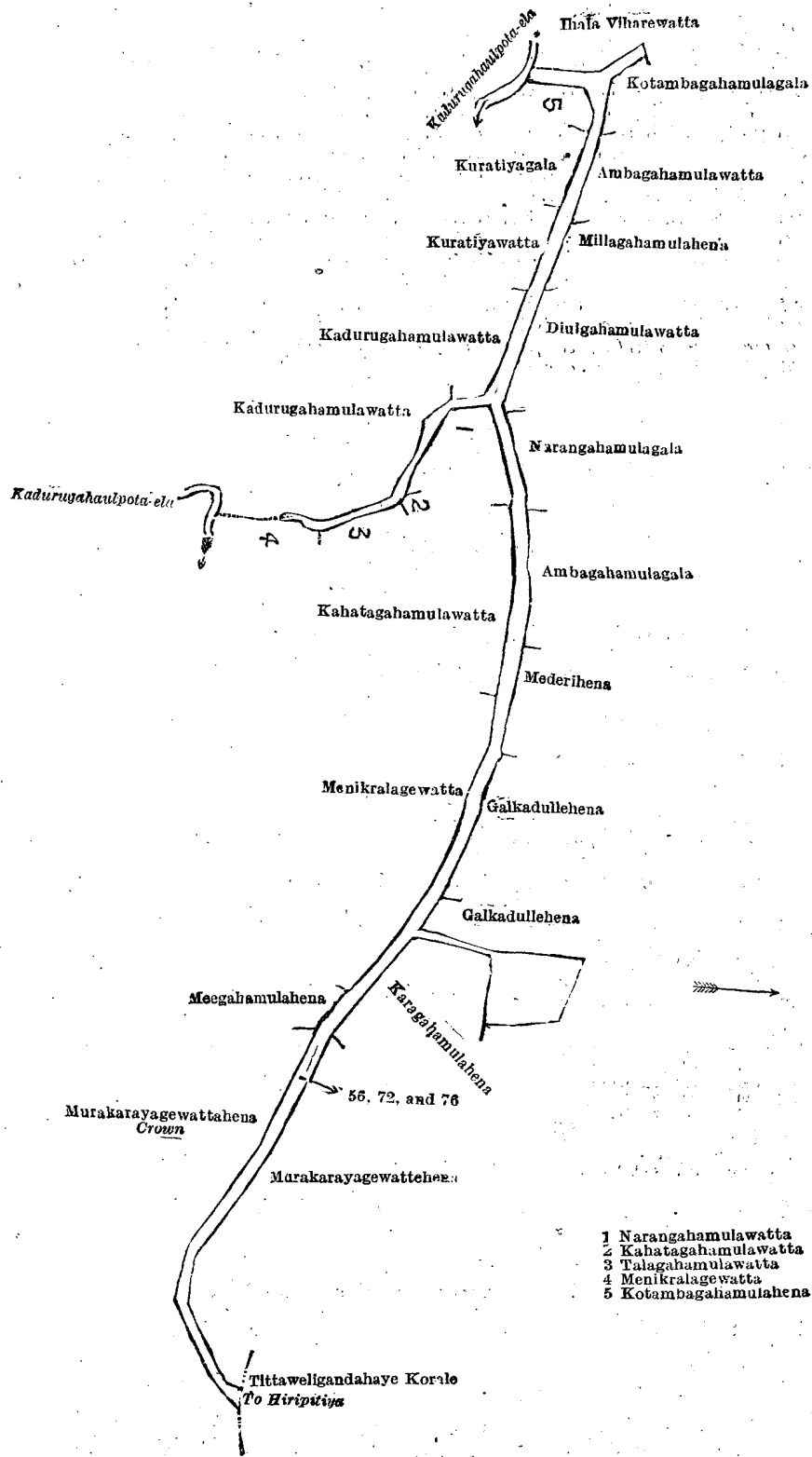
Scale of 4 Chains to an Inch.

C. H. VINCE,
for Surveyor-General.

III.—Block survey preliminary plan 1,211.

Lot.	Name of Land.	Extent, A. R. P.
56	Minipitiya (cemetery)	0 1 17
72	Gansabhawa road (road)	1 0 31
76	Footpath and dewata (path)	0 0 22
		1 2 30

and bounded as follows : on the north by Ihalaviharewatta claimed by the trustees of Doluwa Pansala, Kotambaghamulagala (private), Ambagahamulawatta sold by the Crown, Millagahamulahena sold by the Crown, Diulgahamulawatta sold by the Crown, Narangahamulagala sold by the Crown, Ambagahamulagala sold by the Crown, Mederihena sold by the Crown, Galkadullehena sold by the Crown, Galkadullehena sold by the Crown, Karagahamulahena sold by the Crown, Murakarayagewattehena sold by the Crown, the boundary of the Tittaweligandahaye korale ; on the east by Murakarayagewattehena belonging to the Crown ; on the south by Murakarayagewattehena belonging to the Crown, Meegahamulahena sold by the Crown, Menikralagewatta claimed by Herat Mudiyansele Kalu Banda, &c., Kahatagahamulawatta sold by the Crown, Narangahamulawatta sold by the Crown, Kahatagahamulawatta sold by the Crown, Talagahamulawatta sold by the Crown, Menikralagewatta claimed by Herat Mudiyansele Kalu Banda and others, the Kadurugahaulpota-ela, Kadurugahamulawatta claimed by Wijesundya Surapathy Mudiyansele Ranhamy and others, Kadurugahamulawatta sold by the Crown, Kuratiyawatta sold by the Crown, Kuratiyagala sold by the Crown, Kotambaghamulahena claimed by Sonuttara Unnanse of Rankirimada Vihare, the Kadurugahaulpota-ela ; on the west by Ihalaviharewatta claimed by the trustees of Doluwa Pansala.



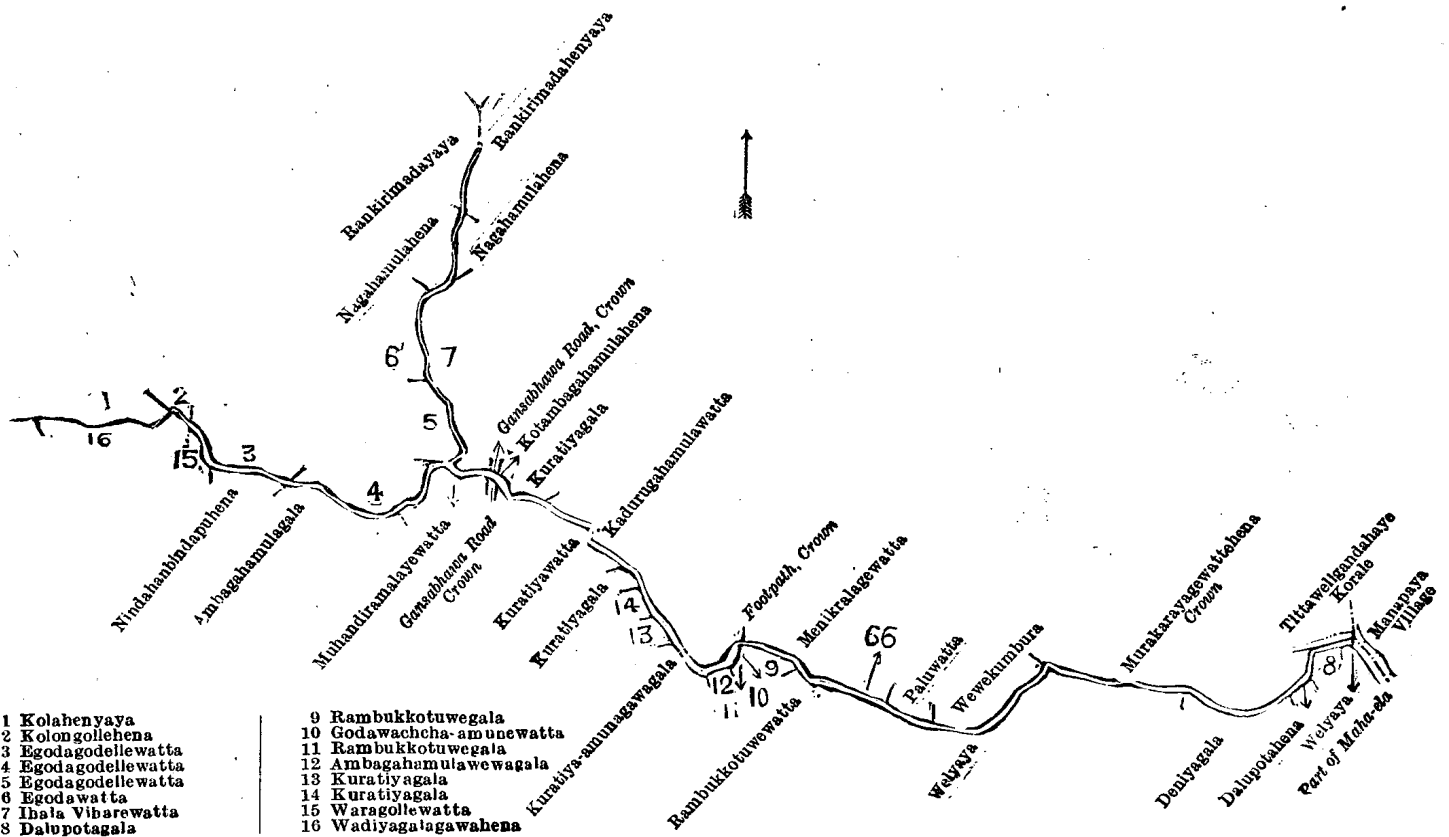
Surveyor-General's Office.
Colombo, January 3, 1918.

C. R. LUNDIE,
for Surveyor-General.

IV.—Block survey preliminary plan 1,211.

Lot.	Name of Land.	Extent, A. R. P.
66	Kadurugahaulpota and Egodawatta-elas	1 1 37

and bounded as follows : on the north by Rankirimadahenyaya declared private under the Waste Lands Ordinances, Nagahamulahena sold by the Crown, Ihalaviharewatta claimed by Sonuttara Unnanse of the Doluwa Temple, a Gansabhawa road to Crown under Waste Lands Ordinances, Kotambagahamulahena claimed by Sonuttara Unnanse of Rankirimada Vihare, Kuratiyagala sold by the Crown, Kadurugahamulawatta claimed by Wijesundere Sabapathy Mudiyanse-lage Ranhamy and others, a footpath to Crown under the Waste Lands Ordinances, Menikralagewatta claimed by Herat Mudiyanse-lage Kalu Banda and others, Paluwatta claimed by Wijesundere Sabapathy Mudiyanse-lage Ranhamy and others, Wewekumbura claimed by Herat Mudiyanse-lage Kalu Banda and others, Murakarayagewattehena belonging to the Crown, the boundary of the Tittaweligandahaye korale ; on the east by the part of Maha-ela (the village limit of Manapaya) ; on the south by Welyaya (private), Dalupotagala claimed by Weerasinghe Mudiyanse-lage Bandi Menika, Dalupotahena sold by the Crown, Deniyagala sold by the Crown, Welyaya (private), Rambukkotuwewatta claimed by Wijesundere Sabapathy Mudiyanse-lage Banda and others, Rambukkotuwewala sold by the Crown, Godawechcha-amunewatta claimed by Wijesundere Sabapathy Mudiyanse-lage Ranhamy and others, Rambukkotuwewala sold by the Crown, Ambagahamulawewagala sold by the Crown, Kuratiya-amunagawagala sold by the Crown, Kuratiyagala sold by the Crown, Kuratiyawatta claimed by Kotikapola Menika, a Gansabhawa road, Muhandiramalayewatta sold by the Crown, Ambagahamulagala sold by the Crown, Nindahanbindapuhena sold by the Crown, Waragollewatta sold by the Crown, Wadiyagalagawahena sold by the Crown ; on the west by Kolahenyaya sold to claimants under the Waste Lands Ordinances, Kolongollehena sold by the Crown, Egodagodellewatta sold by the Crown, Egodagodellewatta (private), Egodagodellewatta sold by the Crown, Egodawatta claimed by Sonuttara Unnanse of Doluwa Temple, Nagahamulahena sold by the Crown, Rankirimadayaya sold to claimants under the Waste Lands Ordinances.



- 1 Kolahenyaya
- 2 Kolongollehena
- 3 Egodagodellewatta
- 4 Egodagodellewatta
- 5 Egodagodellewatta
- 6 Egodawatta
- 7 Ihalaviharewatta
- 8 Dalupotagala

- 9 Rambukkotuwewala
- 10 Godawechcha-amunewatta
- 11 Rambukkotuwewala
- 12 Ambagahamulawewagala
- 13 Kuratiyagala
- 14 Kuratiyagala
- 15 Waragollewatta
- 16 Wadiyagalagawahena

Surveyor-General's Office,
Colombo, January 3, 1918.

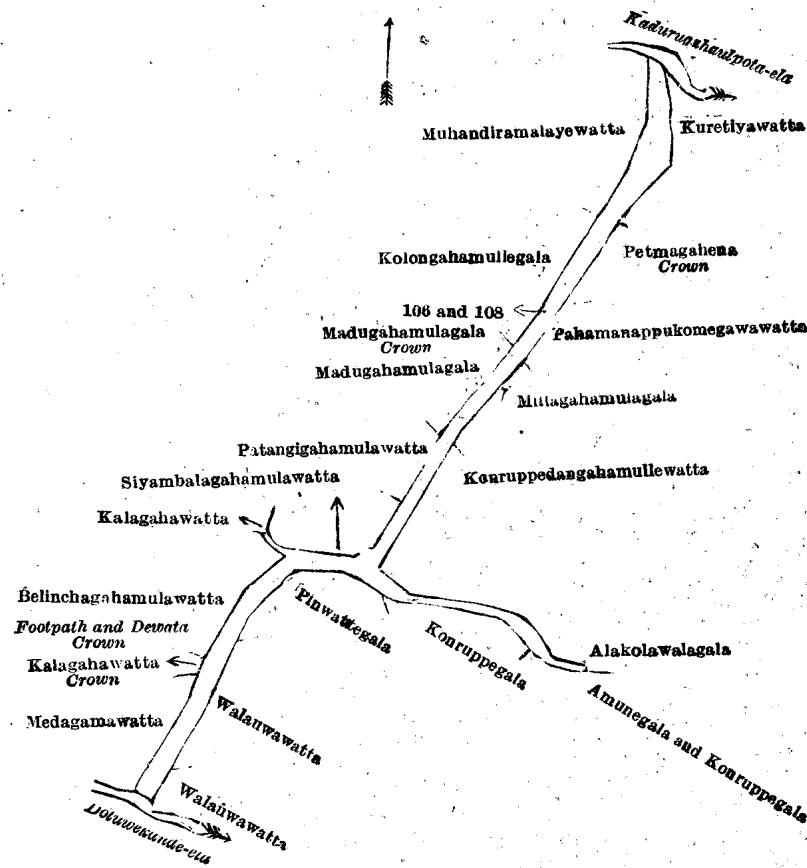
Scale of 8 Chains to an Inch.

C. R. LUNDIE,
for Surveyor-General

V.—Block survey preliminary plan 1,211.

Lot.	Name of Land.	Extent, A. R. P.
106	Gansabhawa road	0 3 3
108	Footpath and dewata	0 0 16
		0 3 19

and bounded as follows : on the north by Kadurugahaulpota-ela ; on the east by Kuretiyawatta claimed by Kotikapola Menika, Petmagahena belonging to the Crown, Pahamanappukomegawawatta claimed by Digana-arachchilahamy and others, Millagahamulagala sold by the Crown, Konruppedangahamullewatta sold by the Crown, Alakolawalagala sold by the Crown ; on the south by Amunegala and Konruppegala sold by the Crown, Konruppegala sold by the Crown, Pinwattagala claimed by Sonuttara Unnanse of Rankirimada Vihare, Walauwawatta claimed by Wijepala Atapattu Mudiyanse-lage Dingiri Banda and others, Walauwawatta claimed by Wijepala Atapattu Mudiyanse-lage Dingiri Banda, the Doluwekande-ela ; on the west by Medagamawatta claimed by Ratnayaka Mudiyanse-lage Mudiyanse, Kalagahawatta declared to be the property of the Crown under the Waste Lands Ordinances, Belinchagahamulawatta sold by the Crown, Kalagahawatta claimed by Digane-arachchilage Menik Naide and others, Siyambalagahamulawatta sold by the Crown, Patangigahamulawatta sold by the Crown, Madugahamulagala sold by the Crown, Kolangamullewatta sold by the Crown, Muhandiramalayewatta sold by the Crown.



Surveyor-General's Office,
Colombo, January 3, 1918.

Scale of 4 Chains to an Inch.

C. R. LUNDIE,
for Surveyor-General.

VI.—Block survey preliminary plan 1,211.

Lot.	Name of Land.	Extent, A. R. P.
119	Doluwekande-ela (stream)	2 0 35


and bounded as follows: on the north by Rankirimadahenyaya sold to claimants under the Waste Lands Ordinances, Medimukalana declared to be the property of the Crown under the Waste Lands Ordinances, Kothahenyaya declared to be the property of the Crown under the Waste Lands Ordinances, footpath, Puwakwatta claimed by Wijepala Atapattu Mudiyansele Dingiri Banda and others, Ihalakotuwewatta (private), Kalagahawatta claimed by Digane-arachchilage Menik Naide and others, Medagamawatta, claimed by Ratnayaka Mudiyansele Mudiyanse, Gansabhawa road, Waluwawatta claimed by Wijepala Atapattu Mudiyansele Dingiri Banda, Amunegala and Kouruppegala sold by the Crown, Asweddumewatta sold by the Crown, Welyaya (private), Pinkumbura (T. P. 83,428); on the east by part of Maha-ela (the village limit of Manapaya); on the south by Welyaya (private), Dalupotawatta claimed by Tennekoon Mudiyansele Banda, Welyaya (private), Tibbotupitiyewelipillewa claimed by Herat Mudiyansele Kalu Banda and others, Welyaya (private), Amunewatta sold by Crown, Amunegala sold by Crown, Pelapolwatta claimed by Wijepala Atapattu Mudiyansele Dingiri Banda, Waluwawattegala sold by the Crown, Gurunnehelagewatta claimed by Chitteragedera Kiri Naide and others, Gansabhawa road, Ambagahamulawatta claimed by Chitteragedera Menik Naide, Dunumadalagahamulagala claimed by Chitteragedera Punchi Naide and others, Karanagollewatta claimed by Punchi Vidane Henayalage Kaluwahenaya and others, Makulangemukalana declared to be the property of the Crown under the Waste Lands Ordinances, Arambewatta claimed by Wijepala Atapattu Mudiyansele Dingiri Banda; on the west by Makulangemukalana declared to be the property of the Crown under the Waste Lands Ordinances, Puwakwatta claimed by Herat Mudiyansele Kalu Banda and others, a footpath, Puwakwatta claimed by Herat Mudiyansele Kalu Banda and others, Puwakwattahenyaya declared to be the property of the Crown under the Waste Lands Ordinances, Medimukalana declared to be the property of the Crown under the Waste Lands Ordinances, Rankirimadahenyaya sold to claimants under the Waste Lands Ordinances.

[For Diagram see page 584.]

VIII.—Block survey preliminary plan 1,211.

Lot.	Name of Land.	Extent, A. R. P.
123	Part of Maha-ela (stream)	2 3 23

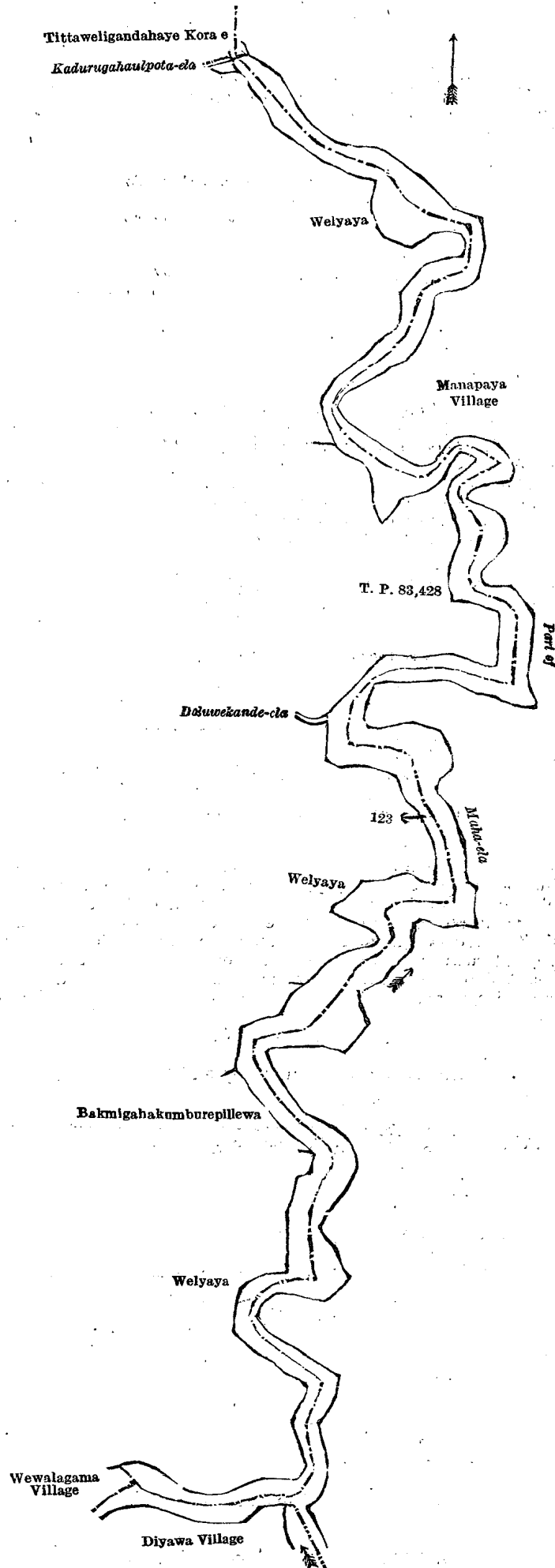
and bounded as follows: on the north by the boundary of the Tittaweligandahaye korale, part of Maha-ela (the village limit of Manapaya); on the east by part of Maha-ela (the village limit of Manapaya); on the south by part of Maha-ela (the village limit of Diyawa); on the west by the village limit of Wewalagama, Welyaya (private), Baknigahakumburepillewa claimed by Wijepala Patirana Mudiyansele Dingiri Banda, Welyaya (private), the Doluwekande-ela, T. P. 83,428, Welyaya (private), the Kadurugahaulpota-ela.



Surveyor-General's Office,
Colombo, January 3, 1918.

Scale of 8 Chains to an Inch.

C. R. LUNDIE,
for Surveyor-General.



Surveyor-General's Office,
Colombo, January 3, 1918.

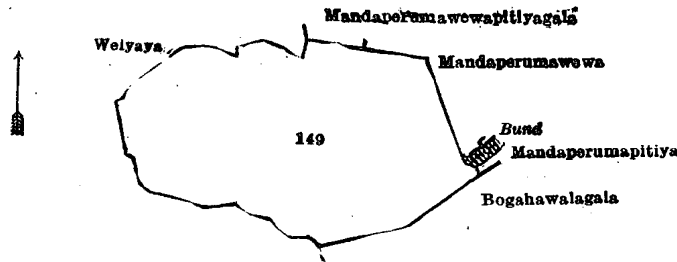
Scale of 4 Chains to an Inch.

C. R. LUNDIE,
for Surveyor-General.

VIII.—Block survey preliminary plan 1,211.

Lot.	Name of Land.	Extent, A. R. P.
149	Dalukgala	2 1 26

and bounded as follows : on the north by Welyaya (private), Mandaperumawepitiyagala sold by the Crown, Mandaperumawewa sold by the Crown; on the east by Mandaperumawewa sold by the Crown, a bund, Mandaperumapitiya sold by the Crown, Bogahawalagala sold by the Crown; on the south by Bogahawalagala sold by the Crown, Welyaya (private); on the west by Welyaya (private).



Surveyor-General's Office,
Colombo, January 3, 1918.


Scale of 4 Chains to an Inch.

C. R. LUNDIE,
for Surveyor-General.

IX.—Block survey preliminary plan 1,211.

Lot.	Name of Land.	Extent, A. R. P.
164	Patiwewa (tank and bund)	0 1 29

and bounded as follows : on the north by Patiweawatta sold by the Crown; on the east by Patiweawatta sold by the Crown, Patiwekumbura claimed by Ratnayaka Mudiyansele Kiri Banda and others; on the south by Patiwehena sold by the Crown; on the west by Nagahamulagala sold by the Crown.



Surveyor-General's Office,
Colombo, January 3, 1918.

Scale of 4 Chains to an Inch.

C. R. LUNDIE,
for Surveyor-General.

X.—Block survey preliminary plan 1,211.

Lot.	Name of Land.	Extent, A. R. P.
174	Gansabhawa road	0 3 38

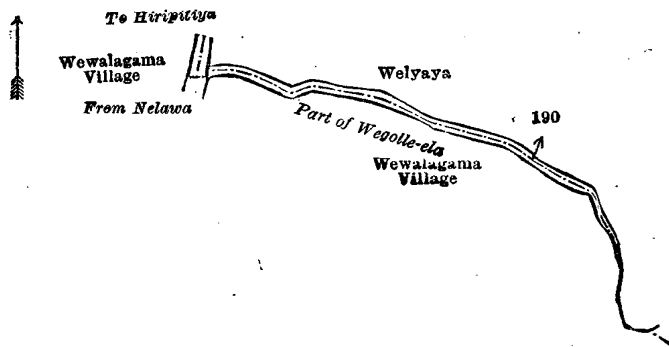
and bounded as follows : on the north by Doluwekande-ela; on the east by Gurunnehelagewatta sold by the Crown, Lolugahamulagala sold by the Crown, Meegahamullegala sold by the Crown, Gurunnehelagewatta claimed by Gurunnehelage Puchi Naide and others, Gurunnehelagewatta sold by the Crown, Welyaya (private), Gurunnehelagekumburekanatta claimed by Gurunnehelage Naide and others, Welyaya (private), Wegolle-ela; on the south by the village limit of Wewalagama; on the west by the village limit of Wewalagama, Udukumbura claimed by Herat Mudiyansele Dingiri Amma, Maluwewattehena sold by the Crown, Patiyawewahena sold by the Crown, Patiyawewekumbura claimed by Ratnayaka Mudiyansele Kiri Banda and others, Patiyawewewatta sold by the Crown, Tharangollewatta claimed by Puchi Vidanehenayalage Koluwahenaya and others, Maragahamullegala sold by the Crown, Ambagahamullewatta claimed by Chitteragedera Menik Naide.

[For Diagram see page 587.]

XI.—Block survey preliminary plan 1,211.

Lot.	Name of Land.	Extent, A. R. P.
190	Wegolle-ela (part)	0 0 17

and bounded as follows : on the north and east by Welyaya (private); on the south by the village limit of Wewalagama (part of Wegolle-ela); on the west by the road from Nelawa to Hiripitiya (the village limit of Wewalagama).



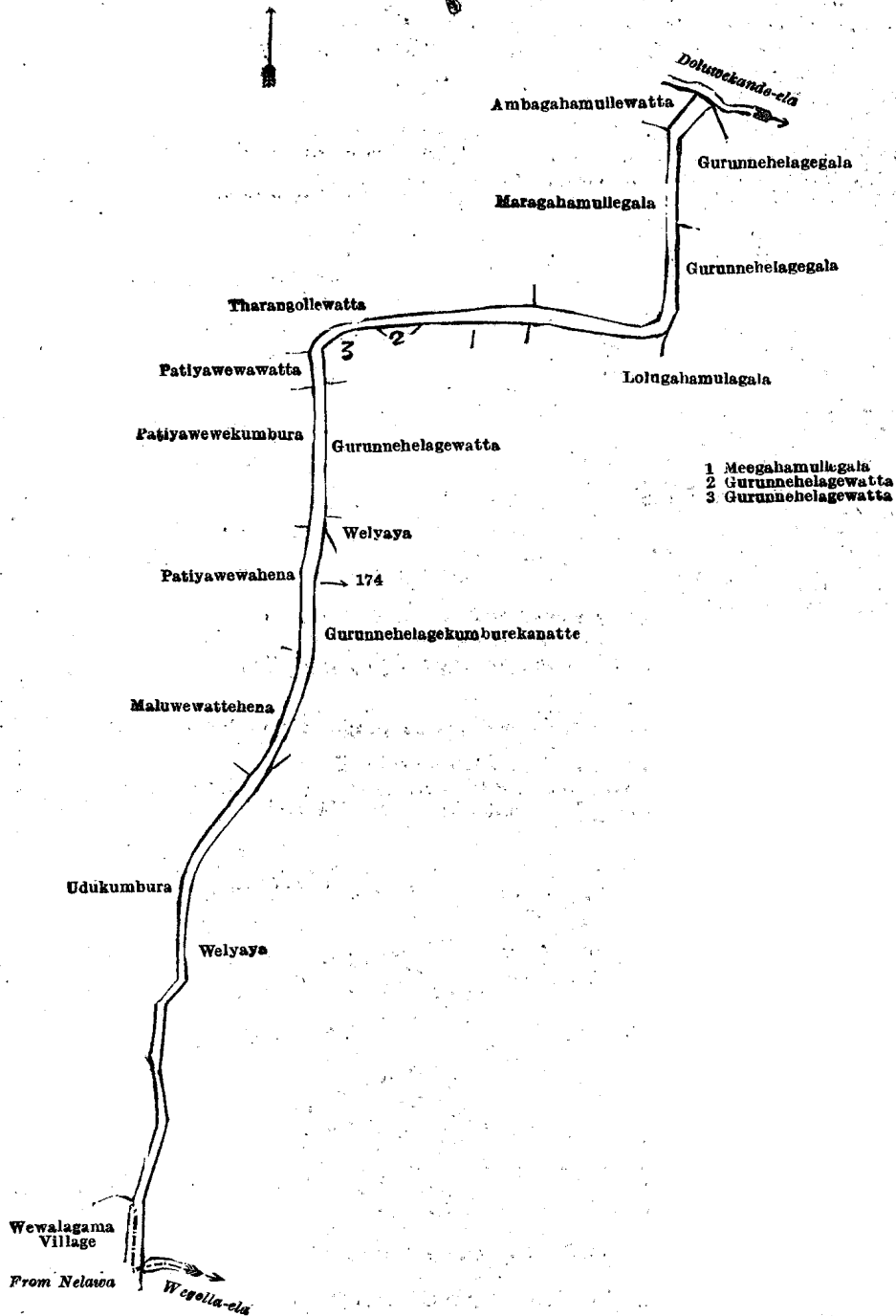
Surveyor-General's Office,
Colombo, January 3, 1918.

Scale of 4 Chains to an Inch.

C. R. LUNDIE,
for Surveyor-General.

March 14, 1922.

W. E. WAIT,
Special Officer.



Surveyor-General's Office,
Colombo, January 3, 1918.

Scale of 4 Chains to an Inch.

C. R. LUNDIE,
for Surveyor-General.

Uva S. O. No. 2,479.

**Order under Section 2 of "The Waste Lands Ordinances of 1897, 1899, 1900, and 1903,"
declaring Land to be Crown Property.**

In the matter of the lands commonly called or known as Hemagasmullewatta, Tikiriarawehena, &c., situate in the village of Beddekumbura, in the Kumbalwela korale of the Yatikinda division, in the Province of Uva, and of "The Waste Lands Ordinances of 1897, 1899, 1900, and 1903."

THE notice required by section 1 of "The Waste Lands Ordinances of 1897, 1899, 1900, and 1903," having been duly published in manner prescribed by that section in respect of the above-named lands (*vide* Notice No. 7,885) and no claim having been made to the said lands or to any interest therein within the period of three months from the date specified in the said notice, I, Walter Ernest Wait, Special Officer appointed under section 28 of the said Ordinances, under and by virtue of the powers vested in me in that behalf by section 2 of the said Ordinances, do hereby on this 9th day of March, 1922, order and declare that the said lands, as more fully described herein below, situate in the village of Beddekumbura, in the Kumbalwela korale of the Yatikinda division, in the Province of Uva, and shown as lots 76c, 76e, 95a, and 98 in block survey preliminary plan 274 and in the annexed diagrams, and containing in extent 4 acres and 10 perches, are the property of the Crown.

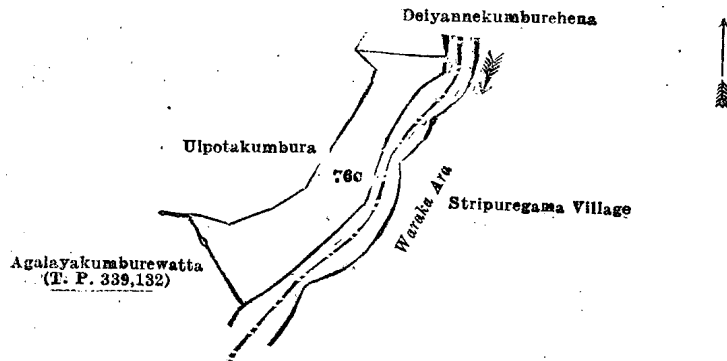
Description of the Lands referred to.

The following lots situated in the village of Beddekumbura, in the Kumbalwela korale of the Yatikinda division, in the Province of Uva, as described in the annexed diagrams :—

I.—Block survey preliminary plan 274.

Lot.	Name of Land.	Extent, A. R. P.
76c	Hemagasmullewatta	0 3 3

and bounded as follows : on the north by Deiyannekumburehena claimed by Helagedera Yapamudiyanselage Hudu Kuma ; on the east by the Waraka-ara (the village limit of Stripuregama) ; on the south by the Waraka-ara (the village limit of Stripuregama), Agalayakumburewatta sold by the Crown (T. P. 339,132) ; on the west by Agalayakumburewatta sold by the Crown (T. P. 339,132), Ulpotakumbura claimed by Yapamudiyanselage Hudu Kuma.



Surveyor-General's Office,
Colombo, March 22, 1922.

Scale of 4 Chains to an Inch.

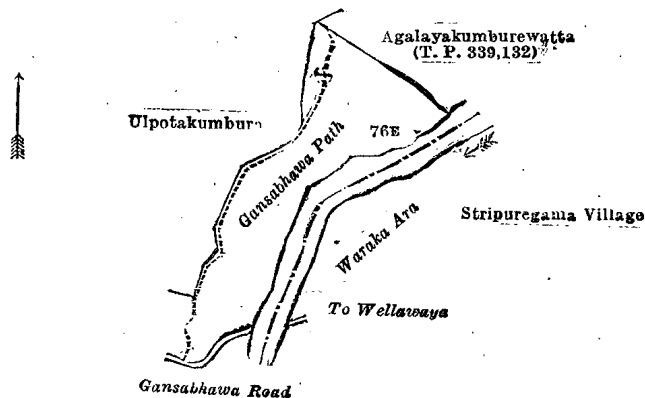
C. H. VINCE,
for Surveyor-General.

II.—Block survey preliminary plan 274.

Lot.	Name of Land.	Extent, A. R. P.
76E	Tikiriawehena	1 0 24

(Exclusive of the Gansabhawa path passing through the land.)

and bounded as follows : on the north by Ulpotakumbura claimed by Yapamudiyanselage Hudu Kuma, Agalayakumburewatta sold by the Crown (T. P. 339,132) ; on the east by the Waraka-ara (the village limit of Stripuregama) ; on the south by a Gansabhawa road ; on the west by a Gansabhawa path, Ulpotakumbura claimed by Yapa Mudiyanseleage Hudu Kuma.



Surveyor-General's Office,
Colombo, March 22, 1922.

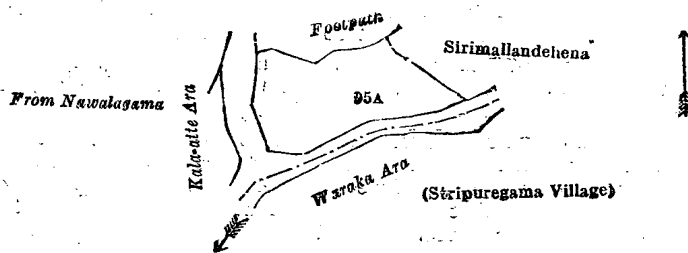
Scale of 4 Chains to an Inch.

C. H. VINCE,
for Surveyor-General.

III.—Block survey preliminary plan 274.

Lot.	Name of Land.	Extent, A. R. P.
95A	Bogahamulahena	0 2 20

and bounded as follows : on the north by a footpath, Sirimallandehena sold to Manamendrapatabendige Rannaide and another under the Waste Lands Ordinances ; on the east by Sirimallandehena sold to Manamendrapatabendige Rannaide and another under the Waste Lands Ordinances ; on the south by the Waraka-ara (the village limit of Stripuregama) ; on the west by the Kala-atte-ara.



Surveyor-General's Office,
Colombo, October 27, 1920.

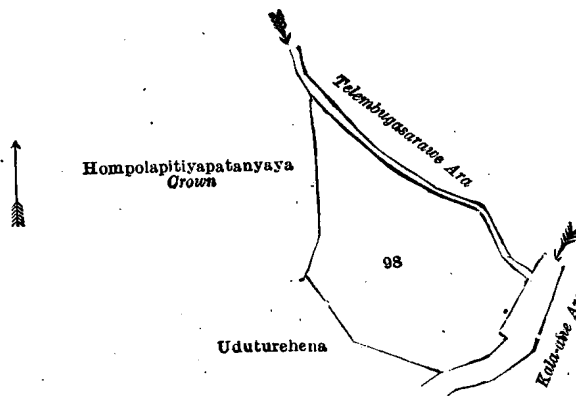
Scale of 4 Chains to an Inch.

G. K. THORNHILL,
for Surveyor-General.

IV.—Block survey preliminary plan 274.

Lot.	Name of Land.	Extent, A. R. P.		
		1	2	3
98	Bulugahamulahena			

and bounded as follows : on the north by the Telembugasarawe-ara ; on the east by the Telembugasarawe-ara, the Kala-atte-ara ; on the south by the Kala-atte-ara, Udutuhena sold to Manamendrapatabendige Rannaide under the Waste Lands Ordinances ; on the west by Udutuhena sold to Manamendrapatabendige Rannaide under the Waste Lands Ordinances, Hompolapitiyapatanyaya declared to be the property of the Crown under the Waste Lands Ordinances.



Surveyor-General's Office,
Colombo, February 10, 1922.

Scale of 4 Chains to an Inch.

C. H. VINCE,
for Surveyor-General.

March 9, 1922.

W. E. WAIT,
Special Officer.

Uva S. O. No. 2,480.

Order under Section 4, Sub-section (1), of "The Waste Lands Ordinances of 1897, 1899, 1900, and 1903."

In the matter of the land commonly called or known as Udutuhena, situate in the village of Beddekumbura, in the Kumbalwela korale of the Yatikinda division, in the Province of Uva, and of "The Waste Lands Ordinances of 1897, 1899, 1900, and 1903."

WHEREAS in pursuance of section 1 of the said Ordinances it was duly declared and notified on the 2nd day of June, 1921, that if no claim to the land commonly called or known as Udutuhena, situate in the village of Beddekumbura, in the Kumbalwela korale of the Yatikinda division, in the Province of Uva, containing in extent 1 acre 2 roods and 31 perches, and shown as lot 98A in block survey preliminary plan 274 and in the annexed diagram, was made to Maxwell Maclagan Wedderburn, Special Officer appointed under section 28 of the said Ordinances, within the period of three months from the date specified in the said notice, such land would be declared the property of the Crown, and dealt with on account of the Crown (*vide* Notice No. 7,885) :

And whereas Manamendrapatabendige Rannaide made claim thereto, and Maxwell Maclagan Wedderburn, Special Officer appointed under section 28 of the said Ordinances, made due inquiry into such claim ; and whereas the said claimant and the aforesaid Special Officer came to an agreement in writing dated the 7th day of October, 1921, concerning the said land, under section 4, sub-section (1), of the said Ordinances, whereby it was agreed that the said claimant should be declared the purchaser of the said land upon payment on or before the 7th day of December, 1921, to the Government Agent at Badulla, of a sum of Rupees Twenty-eight only (Rs. 28), as the purchase amount of the said land ; and whereas the said amount has been duly paid by the said claimant, he is hereby, in pursuance of the agreement aforementioned, declared to be the purchaser of the said land, as more fully described herein below.

Description of the Land referred to:

The land commonly called or known as Udutuhena, situated in the village of Beddekumbura, in the Kumbalwela korale of the Yatikinda division, in the Province of Uva, containing in extent 1 acre 2 roods and 31 perches, and shown as lot 98A in block survey preliminary plan 274 and in the annexed diagram ; and bounded as follows : on the north by Hompolapitiyapatanyaya declared to be the property of the Crown under the Waste Lands Ordinances, Bulugahamulahena to be declared the property of the Crown under the Waste Lands Ordinances ; on the east by Bulugahamulahena to be declared the property of the Crown under the Waste Lands Ordinances, an ela, Udutuhena claimed by Rannaide and another ; on the south by an ela (a footpath), a footpath, Ampitiyagawahena sold to Manamendrapatabendige Rannaide and another under the Waste Lands Ordinances ; on the west by Ampitiyagawahena sold to Manamendrapatabendige Rannaide and another under the Waste Lands Ordinances, the village limit of Migollegama, Hompolapitiyapatanyaya declared to be the property of the Crown under the Waste Lands Ordinances.

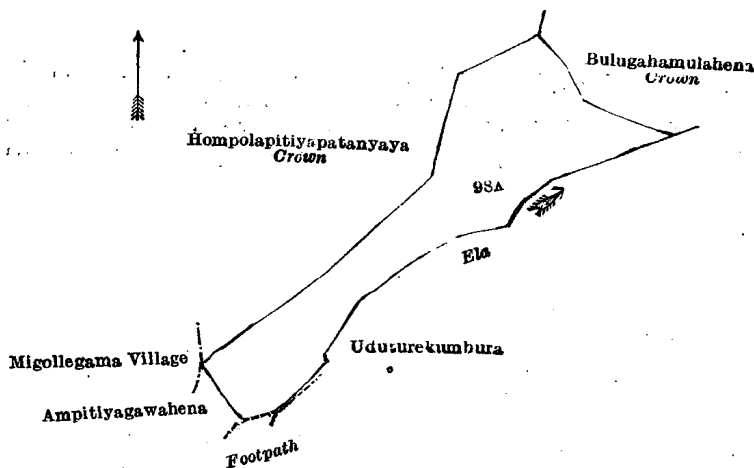
[For Diagram see page 590.]

Uva S. O. No. 2,481.

Order under Section 4, Sub-section (1), of "The Waste Lands Ordinances of 1897, 1899, 1900, and 1903."

In the matter of the lands commonly called or known as Sirimallandehena and Ampitiyagawahena, situate in the village of Beddekumbura, in the Kumbalwela korale of the Yatikinda division, in the Province of Uva, and of "The Waste Lands Ordinances of 1897, 1899, 1900, and 1903."

WHEREAS in pursuance of section 1 of the said Ordinances it was duly declared and notified on the 2nd day of June, 1921, that if no claim to the lands commonly called or known as Sirimallandehena and Ampitiyagawahena, situate in the village of Beddekumbura, in the Kumbalwela korale of the Yatikinda division, in the Province of Uva, containing in extent 1 acre and 5 perches, and shown as lots 95 and 98B in block survey preliminary plan 274 and in the annexed diagrams, was made to Maxwell Maclagan Wedderburn, Special Officer appointed under section 28 of the said Ordinances, within the period of three months from the date specified in the said notice, such lands would be declared the property of the Crown, and dealt with on account of the Crown (*vide* Notice No. 7,885) :



Surveyor-General's Office,
Colombo, February 10, 1922.

Scale of 4 Chains to an Inch.

C. H. VINCE,
for Surveyor-General.

March 9, 1922.

W. E. WAIT,
Special Officer.

And whereas (1) Manamendrapatabendige Rannaide and (2) Lokuruwela Alutgedera Babahamy made claim thereto, and Maxwell MacLagan Wedderburn, Special Officer appointed under section 23 of the said Ordinances, made due inquiry into such claim; and whereas the said claimants and the aforesaid Special Officer came to an agreement in writing dated the 7th day of October, 1921, concerning the said lands, under section 4, sub-section (1), of the said Ordinances, whereby it was agreed that the said claimants should be declared the purchasers in equal shares of the said lands upon payment on or before the 7th day of December, 1921, to the Government Agent at Badulla, of a sum of Rupees Seventeen only (Rs. 17), as the purchase amount of the said lands; and whereas the date for payment was extended to the 15th day of December, 1921, and whereas the said amount has been paid by the said claimants within the extended time, they are hereby, in pursuance of the agreement aforementioned, declared to be the purchasers in equal shares of the said lands, as more fully described herein below.

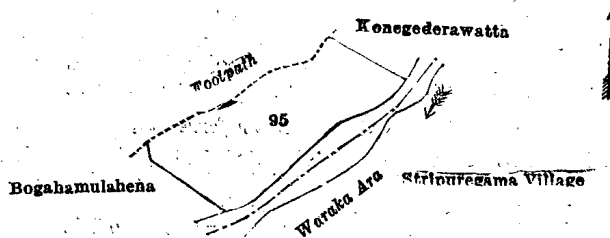
Description of the Lands referred to.

The following lots situated in the village of Beddekumbura, in the Kumbalwela korale of the Yatikinda division, in the Province of Uva, as described in the annexed diagrams:—

I.—Block survey preliminary plan 274.

Lot.	Name of Land.	Extent, A. R. P.
95	Sirimallandehena	0 3 18

and bounded as follows: on the north by a footpath, Konegederawatta claimed by Konegedera Appuhamy; on the east by the Waraka-ara (the village limit of Stripuregama); on the south by the Waraka-ara (the village limit of Stripuregama), Bogahamulahena to be declared the property of the Crown under the Waste Lands Ordinances; on the west by Bogahamulahena to be declared the property of the Crown under the Waste Lands Ordinances, a footpath.



Surveyor-General's Office,
Colombo, March 22, 1921.

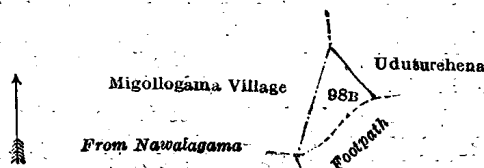
Scale of 4 Chains to an Inch.

C. H. VINCE,
for Surveyor-General.

II.—Block survey preliminary plan 274.

Lot.	Name of Land.	Extent, A. R. P.
98B	Ampitiyagawahena	0 0 27

and bounded as follows: on the north by Uduturehena sold to Manamendrapatabendige Rannaide under the Waste Lands Ordinances; on the east by Uduturehena sold to Manamendrapatabendige Rannaide under the Waste Lands Ordinances, a footpath to Nawalagama; on the south by a footpath to Nawalagama; on the west by the village limit of Migollegama.



Surveyor-General's Office,
Colombo, February 10, 1922.

Scale of 4 Chains to an Inch.

C. H. VINCE,
for Surveyor-General.

March 9, 1922.

W. E. WAIT,
Special Officer.

Kegalla S. O. No. 392.**Order under Section 4, Sub-section (1), of "The Waste Lands Ordinances of 1897, 1899, 1900, and 1903."**

In the matter of the land commonly called or known as Limagahamulahena *alias* Tuttirimiyalimamahamulahena, situate in the village of Kadigamuwa, in the Galboda pattu of the Galboda korale of the Kegalla District, in the Province of Sabaragamuwa, and of "The Waste Lands Ordinances of 1897, 1899, 1900, and 1903."

WHEREAS in pursuance of section 1 of the said Ordinances it was duly declared and notified on the 1st day of April, 1921, that if no claim to the land commonly called or known as Limagahamulahena *alias* Tuttirimiyalimamahamulahena, situate in the village of Kadigamuwa, in the Galboda pattu of the Galboda korale of the Kegalla District, in the Province of Sabaragamuwa, containing in extent 1 acre and 14 perches, and shown as lot 219 in block survey preliminary plan 165 and in the annexed diagram, was made to Frederick Lewis, Special Officer appointed under section 28 of the said Ordinances, within the period of three months from the date specified in the said notice, such land would be declared the property of the Crown, and dealt with on account of the Crown (*vide* Notice No. 7,807):

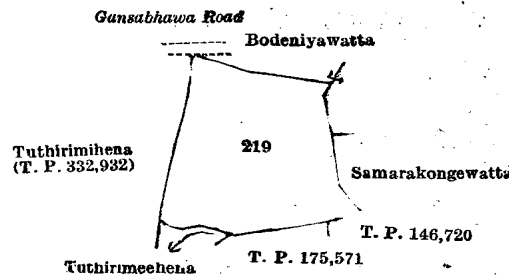
And whereas Samarakoon Mudiyansegedara Dingiri Appu made claim thereto, and I, the aforesaid Frederick Lewis, Special Officer appointed under section 28 of the said Ordinances, made due inquiry into such claim; and whereas the said claimant and I came to an agreement in writing dated the 17th day of October, 1921, concerning the said land, under section 4, sub-section (1), of the said Ordinances, whereby it was agreed that the said claimant should be declared the purchaser of the said land upon payment on the 17th day of October, 1921, to the Settlement Officer, of a sum of Rupees Eighteen only (Rs. 18), as the purchase amount of the said land; and whereas the said amount has been duly paid by the said claimant, he is hereby, in pursuance of the agreement aforementioned, declared to be the purchaser of the said land, as more fully described herein below.

Description of the Land referred to.

The following lot situated in the village of Kadigamuwa, in the Galboda pattu of the Galboda korale of the Kegalla District, in the Province of Sabaragamuwa, as described in the annexed diagram:—

Lot.	Name of Land.	Block survey preliminary plan 165.	Extent, A. R. P.
219	Limagahamulahena <i>alias</i> Tuttirimiyalimamahamulahena		1 0 14

and bounded as follows: on the north by a Gansabhawa road, Bodeniyawatta claimed by Handabowala Pincha and others; on the east by Bodeniyawatta claimed by Handabowala Pincha and others, Samarakongewatta claimed by H. Kirimenika; on the south by T. P. 146,720, T. P. 175,571, Tuthirimeehena sold by the Crown; on the west by Tuthirimeehena sold by the Crown (T. P. 332,932).



Surveyor-General's Office,
Colombo, January 27, 1920.

Scale of 4 Chains to an Inch.

F. J. SALMON,
for Acting Surveyor-General.

February 25, 1922.

FREDERICK LEWIS,
Special Officer.

PRELIMINARY NOTICES.

It is hereby notified for general information that the name of the tulana in which the village Kelekarambawa, referred to in Anuradhapura Notice No. 8,073, published on page 398 of Part III. of the *Ceylon Government Gazette* No. 7,252 of April 12, 1922, should be Ihala Kelegam tulana, and not Yoda-ela tulana as erroneously mentioned therein.

Colombo, May 29, 1922.

N. A. HAMPTON,
Special Officer.

Anuradhapura Notice No. 8,092.**Notice under "The Waste Lands Ordinances of 1897, 1899, 1900, and 1903."**

TAKE notice that unless within three months from June 2, 1922, the persons, if any, who claim any interest in the lands hereinafter mentioned or in any one or more of such lands or to some interest therein make claim in person or in writing to the said lands or to any of them or to some interest therein to H. C. Toller, Esq., Special Officer appointed under section 28 of "The Waste Lands Ordinances of 1897, 1899, 1900, and 1903," at his office at Colombo:

Such Special Officer, in pursuance of the powers vested in him by the said Ordinances, will declare by writing under his hand that the said lands, or such of them as to which no claim has been made, are the property of the Crown.

H. C. TOLLER,
Special Officer.

NOTE.—A claim to a right of way over the said lands or any of them is a claim to an interest in the land or lands.

Description of the Lands referred to.

The following lots situated in the village of Talayagama, in the Ihala Kelegam tulana of the Kalagam korale north of the Kalagam palata, in the North-Central Province, as described in the annexed diagram :—

Block survey preliminary plan 832.

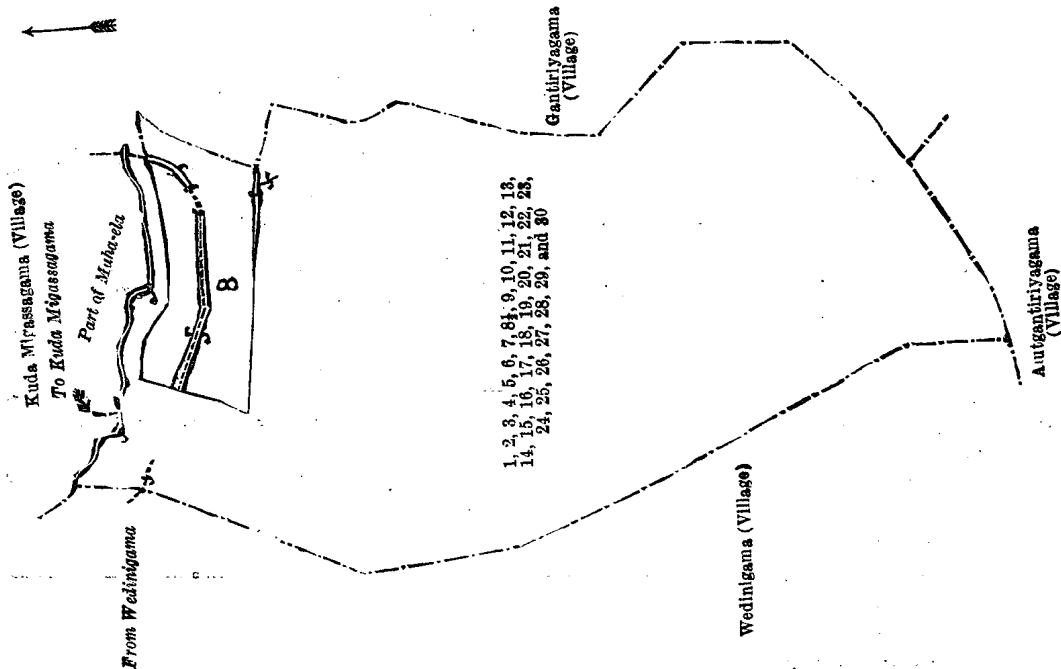
Lot.	Name of Land.	Extent, A. R. P.	Lot.	Name of Land.	Extent, A. R. P.
1	Maha-ela (part of stream)	0 2 16	17	Talayagama-ela (stream)	0 0 23
2	Talayagamamukalana	2 2 20	18	Channel	0 0 5
3	Path	0 0 7	19	Talayagamalanda	4 0 9
4	Talayagamalanda <i>alias</i> Tumpolawalaya	1 2 29	20	Channel	0 0 17
5	Talayagamakele <i>alias</i> Godakiralagahayaya (reservation for Maha-ela)	2 1 20	21	Do.	0 0 7
6	Talayagama-accarewedibima	0 1 7	22	Dumbuluwawemukalana	3 0 24
7	Do.	0 1 2	23	Dumbuluwawe-ela (stream)	0 0 36
8½	Channel	0 0 5	24	Talayagamamukalana (reservation for tank bund)	0 2 17
9	Talayagama-accarewedibima (path reservation)	0 0 29	25	Talayagamawewa (tank and bund)	5 0 5
10	Do. (do.)	0 0 7	26	Talayagama-ela (stream)	0 1 35
11	Do. (do.)	0 0 6	27	Dumbuluwewekanda (abandoned tank bund)	0 2 39
12	Do. (do.)	0 2 23	28	Dumbuluwewemukalana, Talayagamamukalana	179 0 30
13	Do. (do.)	0 0 5	29	Dumbuluwewe-ela (stream)	0 0 32
14	Do. (do.)	0 0 11	30	Dumbuluwewemukalana	0 3 14
15	Do.	0 0 15			
16	Do.	0 0 10			203 3 25

and bounded as follows : on the north by part of Maha-ela (the village limit of Migassagama); on the east by the village limit of Gantiriyagama ; on the south by the village limit of Gantiriyagama, the village limit of Alutgantiriyagama ; on the west by the village limit of Wedinigama.

NOTE.—The following lot lying within the above-mentioned boundaries is excluded from this notice, and its acreage of 16 acres 2 roods and 28 perches is not included in the acreage of 203 acres 3 roods and 25 perches, given above :—

Block survey preliminary plan 832.

Lot.	Name of Land.	Extent, A. R. P.
8	Talayagama-accare (T. Ps. 187,895, 189,176, and 211,543)	16 2 28



Scale of 16 Chains to an Inch.

Surveyor-General's Office,
Colombo, February 13, 1922.

C. H. VINCE,
for Surveyor-General.

Anuradhapura S. O. 12—1922.

Anuradhapura Notice No. 8,093.

Notice under "The Waste Lands Ordinances of 1897, 1899, 1900, and 1903."

TAKE notice that unless within three months from June 2, 1922, the persons, if any, who claim any interest in the lands hereinafter mentioned or in any one or more of such lands or to some interest therein make claim in person or in writing to the said lands or to any of them or to some interest therein to H. C. Toller, Esq., Special Officer appointed under section 28 of "The Waste Lands Ordinances of 1897, 1899, 1900, and 1903," at his office at Colombo:

Such Special Officer, in pursuance of the powers vested in him by the said Ordinances, will declare by writing under his hand that the said lands, or such of them as to which no claim has been made, are the property of the Crown.

H. C. TOLLER,
Special Officer.

NOTE.—A claim to a right of way over the said lands or any of them is a claim to an interest in the land or lands.

Description of the Lands referred to.

The following lots situated in the village of Amane in the Ihala Kelegam tulana of the Kalagam korale north of the Kalagam palata, in the North-Central Province, as described in the annexed diagram:—

Block survey preliminary plan 821.

Lot.	Name of Land.	Extent, A. R. P.	Lot.	Name of Land.	Extent, A. R. P.
1	Footpath	0 0 6	26	Palankulamemukulana	9 2 8
2	Weeragahamukulana	1 0 22	27	Do.	3 1 18
4	Welkatuwa	1 1 21	28	Kayanwalamukulana, Amanemukulana, and Palankulamemukulana	71 1 17
7	Haliyawa	0 3 21	29	Wewihalahena	7 1 8
8	Haliyawamukulana	1 2 39	30	Do.	4 2 1
9	Haliyawahenyaya and Wadiyagawahena	68 3 16	31	Amunewewa (tank and bund)	82 2 12
10	Amanemukulana	6 1 19	32	Footpath	0 0 22
11	Cart track	0 1 29	33	Amanemukulana	8 0 31
12	Amanemukulana	3 3 28	34	Bund reservation	3 0 37
13	Footpath	0 0 8	35	Kohombagahawatta	1 1 2
14	Path reservation	0 0 5	36	Tisbamba	2 2 17
15	Minipitaniya	0 2 0	39	Meegahawatta	1 1 18
16	Amanemukulana	11 2 26	40	Wan-ela (stream)	1 1 26
16½	Do.	0 2 28	41	Palugahahena	4 2 6
17	Rambawalahenyaya, Nabadawalahena	7 2 32	43	Horow-ela (channel)	0 1 9
18	Amanemukulana, Nabadawalamukulana, and Rambawalamukulana	51 0 37	45	Footpath	0 0 1
19	Cart track	1 0 19	46	Horow-ela (channel)	0 0 14
20	Heen-ela (stream)	1 0 38	48	Do. (do.)	0 0 28
21	Stream	0 0 8	49	Mahayaya, Yoda-elayaya, and Welkatuwa	383 3 18
22	Do.	0 1 22	50	Stream	0 1 15
23	Amanemukulana, Nabadawalamukulana, Palanwetiyaumulana, Wadihitiyagemukulana, and Thornigalamukulana	325 1 9	51	Weeragahamukulana	29 0 3
24	Palankulamewewa (abandoned tank bund)	3 0 22	52	Galwalayaya and Welkatuwa	82 1 36
25	Kotakande-ela (stream)	1 1 26	53	Yoda-ela (stream)	18 0 20
			54	Ihalagamawewa (abandoned tank bund)	1 0 28
			55	Ihalagamakumbura	5 2 11
			56	Yoda-ela (stream)	0 0 32
					1,211 3 39

and bounded as follows: on the north by the village limits of Walagambahuwa and Vendarankulama; on the east by the village limits of Ittikattiya and Mochchagama; on the south by the village limits of Mochchagama, Manewa, and Kadiyanga; on the west by the village limits of Sangettewa, Siwalgala, and Ihala Amanakkatuwa.

NOTE.—The following lots lying within the above mentioned boundaries are excluded from this notice, and their aggregate acreage of 40 acres 3 roods and 12 perches is not included in the acreage of 1,211 acres 3 roods and 39 perches given above:—

Block survey preliminary plan 821.

Lot.	Name of Land.	Extent, A. R. P.	Lot.	Name of Land.	Extent, A. R. P.
A 3	Palugahahena (T. P. 134,575)	1 3 12	A 42	Puranewela	7 0 39
A 5	Welkatuwa (T. P. 121,095)	5 1 17	A 44	Kamatehena (T. P. 134,573)	1 0 26
A 6	Mahawela, Amunupanthiya, and Puranewela	22 2 10	A 47	Meegahahena (T. P. 134,576)	0 1 23
A 37	Gangoda	1 3 2			40 3 12
A 38	Do.	0 2 3			

[For Diagrams of Sections 1 and 2 see pages 594 and 595.]

Anuradhapura Notice No. 8,094.

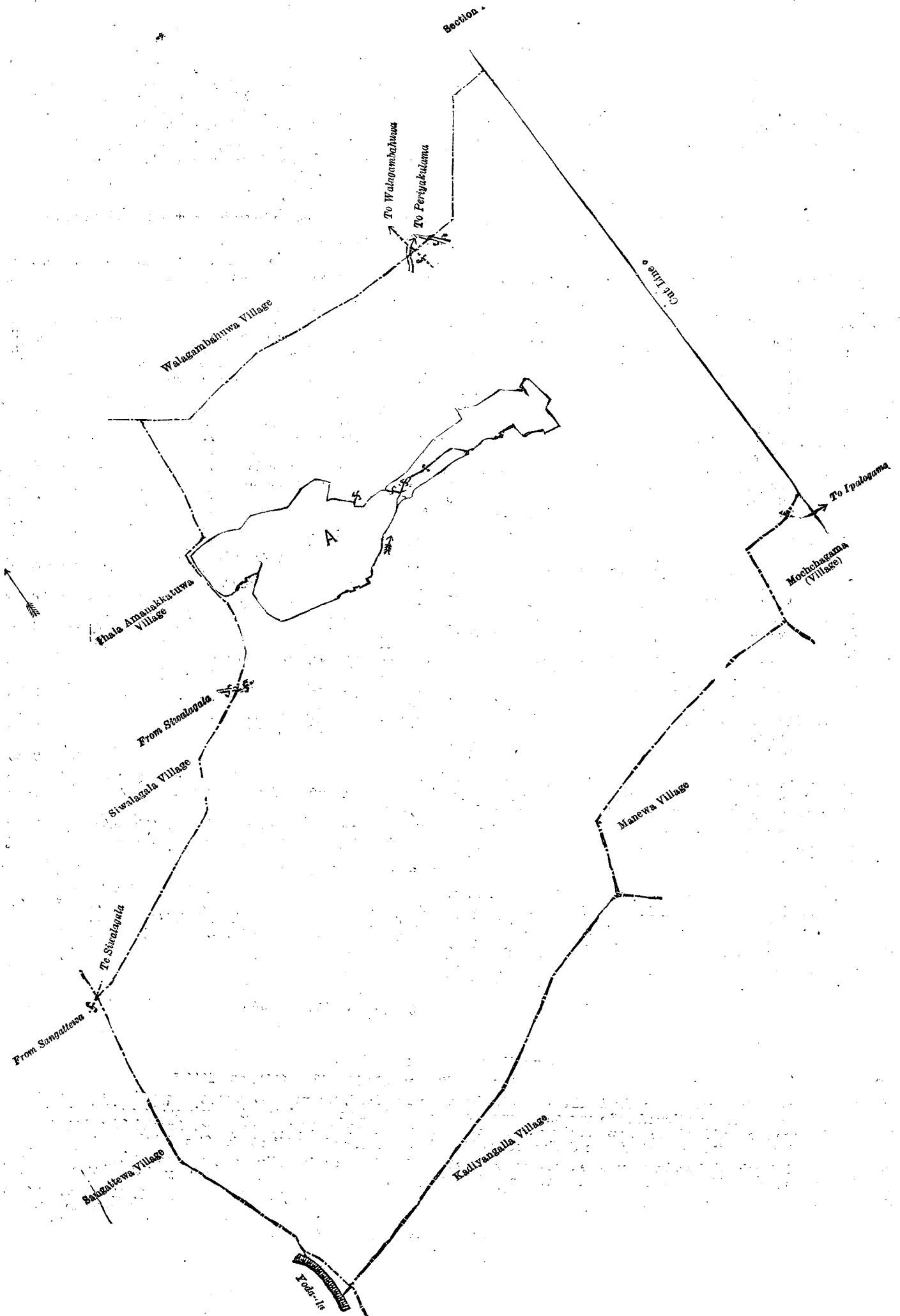
Notice under "The Waste Lands Ordinances of 1897, 1899, 1900, and 1903."

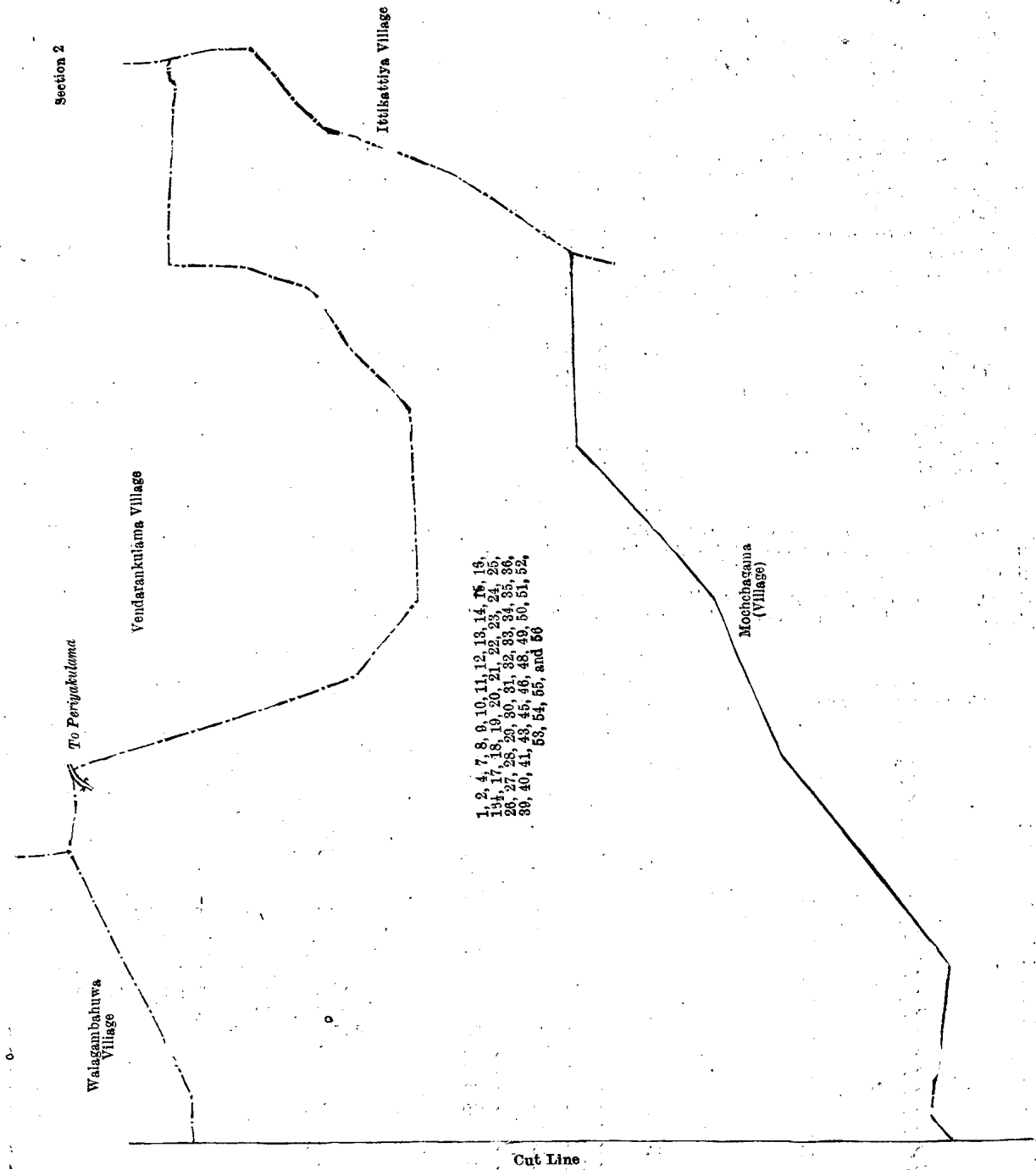
TAKE notice that unless within three months from June 2, 1922, the persons, if any, who claim any interest in the lands hereinafter mentioned or in any one or more of such lands or to some interest therein make claim in person or in writing to the said lands or to any of them or to some interest therein to H. C. Toller, Esq., Special Officer appointed under section 28 of "The Waste Lands Ordinances of 1897, 1899, 1900, and 1903," at his office at Colombo:

Such Special Officer, in pursuance of the powers vested in him by the said Ordinances, will declare by writing under his hand that the said lands, or such of them as to which no claim has been made, are the property of the Crown.

H. C. TOLLER,
Special Officer.

NOTE.—A claim to a right of way over the said lands or any of them is a claim to an interest in the land or lands.





1, 2, 4, 7, 8, 9, 10, 11, 12, 13, 14, 15, 16, 17, 18, 19, 20, 21, 22, 23, 24, 25, 26, 27, 28, 29, 30, 31, 32, 33, 34, 35, 36, 39, 40, 41, 43, 45, 46, 48, 49, 50, 51, 52, 53, 54, 55, and 56

Surveyor-General's Office,
Colombo, April 4, 1922.

Scale of 16 Chains to an Inch.
Anuradhapura S. O. 13—1922.

C. H. VINCE,
for Surveyor-General.

Description of the Lands referred to.

The following lots situated in the village of Mochchagama, in the Ihala Kelegam tulana of the Kalagam korale north of the Kalagam palata, in the North-Central Province, as described in the annexed diagram :—

Block survey preliminary plan 822.

Lot.	Name of Land.	Extent, A. R. P.	Lot.	Name of Land.	Extent, A. R. P.
1	Nugahayaya, Minipitiyayaya, Kiri-metiwalayaya, Hurigahahena, Helambagahahena, Dambagahahena, and Kongahayaya	42 2 34	7	Kongahayaya, Munamalgahayaya, Kuruwihena, Talgahahena, and Mapitiyalanda	37 2 24
2	Minipitiyamukalana	5 2 20	8	Thonigalamukalana, Pallamkulamamukalana, Gonadiyagalammukalana, Kotakandammukalana, Rambawalamukalana, and Medayayemukalana	118 2/36
3	Minipitiya (cemetery)	0 2 4	9	Pallankulamawekanda (abandoned bund)	0 0 37
4	Minipitiyamukalana	1 2 7	10	Do. (do.)	0 0 8
5	Footpath	0 0 20	11	Kotakande-ela	0 2 0
6	Minipitiyamukalana and Kayanwalamukalana	23 0 23			

Lot.	Name of Land.	Extent, A. R. P.	Lot.	Name of Land.	Extent, A. R. P.
12	Welanyaya and Rambawalayaya	31 1 22	72	Wanelahena	0 1 17
13	Footpath to Ittikattiya	0 1 16	73	Bogahahena	1 1 21
14	Welanyaya, Nugagahayaya, Dachchagayaya, Batalahena, and Rukattanagahayaya	34 0 32	74	Do. (reservation for bund)	1 1 9
15	Kotakande-ela	1 1 9	85	Horow-ela	0 0 10
16	Galapitapelatanapuyaya, Galgodayaya, Rukattanagahayaya, Ihalawewayaya, Ihalawewapaulayaya, and Kahambiliyaya	57 3 15	86	Mahakande-ela	0 2 37
17	Medayayamukalana	13 3 7	87	Ihalawewekandiya (abandoned bund).	1 0 6
18	Wekandiya (abandoned bund)	0 0 38	88	Maragahayaya, Ihalawewayaya, Kahambiliyaya, Galgodayaya, Ihalawewapaulayaya, Ihalawewayaya, Karuwalagahayaya, and Kongahayaya	62 1 7
19	Talagahahena	5 3 8	89	Radagalamukalana, Mahakandamukalana, Kotukandamukalana, Rakinawelamukalana, and Kandapaulamukalana	248 0 5
20	Mochchagamawewa (tank and bund)	112 0 3	90	Stream	0 0 3
21	Helambagahahena (reservation for bund)	1 3 3	91	Do.	0 0 4
22	Wan-ela	0 0 30	92	Kalagala-ela	1 0 8
23	Helambagahahena	1 2 39	93	Mahakande-ela	0 0 28
24	Channel	0 0 15	94	Radagalamukalana	1 0 7
25	Wella (channel)	0 0 24	95	Wasambugalayaya, Helambagahahena, Kongahayaya, and Karuwalagahayaya	52 2 37
57	Tisbamba (sanitary reserve)	16 2 35			
58	Helambagahahena	15 0 10			
61	Wella (channel)	0 0 23			
65	Helambagahahena	5 0 9			
66	Kongahahena	3 0 38			
69	Wan-ela	0 1 10			
71	Do.	0 0 16			
					902 2 14

and bounded as follows : on the north by the village limit of Amane ; on the east by the village limit of Ittikattiya, the village limit of Manewa ; on the south by the village limit of Manewa ; on the west by the village limit of Manewa, the village limit of Amane.

NOTE.—The following lots lying within the above-mentioned boundaries are excluded from this notice, and their aggregate acreage of 48 acres 1 rood and 1 perch is not included in the acreage of 902 acres 2 roods and 14 perches given above :—

Block survey preliminary plan 822.

Lot.	Name of Land.	Extent, A. R. P.	Lot.	Name of Land.	Extent, A. R. P.
A 26	Mochchagamawela	0 0 24	A 56	Mochchagamawela and Mawatapanguwa	23 0 17
A 27	Do.	0 0 11	A 59	Migahahena <i>alias</i> Kongahahenawatta	0 1 1
A 28	Do.	0 0 10	A 60	Kongahahenawatta	0 1 0
A 29	Do.	0 0 9	A 62	Mawatapanguwa	0 0 17
A 30	Do.	0 0 10	A 63	Ilankaliyankotuweganguwa (T. Ps. 183,073 and 152,793)	1 3 34
A 31	Do.	0 0 13	A 63 $\frac{1}{2}$	Ilankaliyankotuweganguwa	0 0 2
A 32	Do.	0 0 11	A 63 $\frac{1}{3}$	Do.	0 0 1
A 33	Do.	0 0 11	A 63 $\frac{1}{4}$	Do.	0 0 3
A 34	Do.	0 0 12	A 64	Kongahahenawatta	0 3 4
A 35	Do.	0 0 4	A 67	Accaraidama (T. P. 222,937)	0 2 34
A 36	Do.	0 0 5	A 68	Ilankaliyankotuweganguwa	2 0 1
A 37	Do.	0 0 9	A 70	Bogaha-accaraidama and Mochchagamawela (T. Ps. 170,495, 152,792, 239,658, 239,655, 239,657, 336,082, and 230,238)	11 1 33
A 38	Do.	0 0 9	A 75	Mochchagamawela	0 1 2
A 39	Do.	0 0 4	A 76	Do.	0 0 12
A 40	Do.	0 0 7	A 77	Do.	0 0 5
A 41	Do.	0 0 9	A 78	Do.	0 0 6
A 42	Do.	0 0 6	A 79	Do.	0 0 6
A 43	Do.	0 0 13	A 80	Do.	0 0 8
A 44	Do.	0 0 14	A 81	Do.	0 0 18
A 45	Do.	0 0 12	A 82	Do.	0 0 16
A 46	Do.	0 0 12	A 83	Do.	0 0 25
A 47	Do.	0 0 18	A 84	Do.	0 0 9
A 48	Do.	0 0 9			
A 49	Do.	0 0 5			
A 50	Do.	0 0 6			
A 51	Do.	0 0 3			
A 52	Do.	0 0 2			
A 53	Medawattekele	0 0 32			
A 54	Medawatta (T. P. 204,084)	0 0 12			
A 55	Do.	4 3 5			
					48 1 1

[For Diagram see page 597.]

Anuradhapura Notice No. 8,095.

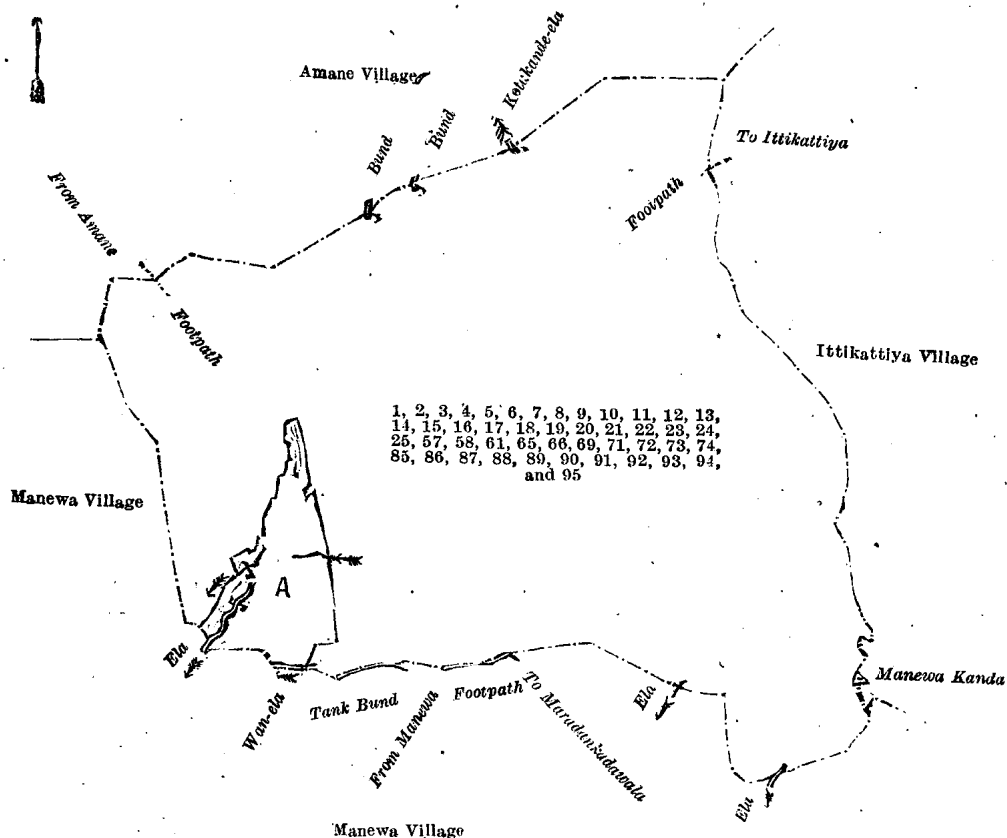
Notice under "The Waste Lands Ordinances of 1897, 1899, 1900, and 1903."

TAKE notice that unless within three months from June 2, 1922, the persons, if any, who claim any interest in the lands hereinafter mentioned or in any one or more of such lands or to some interest therein make claim in person or in writing to the said lands or to any of them or to some interest therein to H. C. Toller, Esq., Special Officer appointed under section 28 of "The Waste Lands Ordinances of 1897, 1899, 1900, and 1903," at his office at Colombo :

Such Special Officer, in pursuance of the powers vested in him by the said Ordinances, will declare by writing under his hand that the said lands, or such of them as to which no claim has been made, are the property of the Crown.

H. C. TOLLER,
Special Officer.

NOTE.—A claim to a right of way over the said lands or any of them is a claim to an interest in the land or lands.



Surveyor-General's Office,
Colombo, February 27, 1922.

Scale of 32 Chains to an Inch.

C. H. VINCE,
for Surveyor-General.

Anuradhapura S. O. 14—1922.

Description of the Lands referred to.

The following lots situated in the village of Ittikattiya, in the Pahala Kelegam tulana of the Kalagam korale north of the Kalagam palata, in the North-Central Province, as described in the annexed diagram:—

Block survey preliminary plan 815.

Lot.	Name of Land.	Extent, A. R. P.	Lot.	Name of Land.	Extent, A. R. P.
1	Main road (part)	0 1 16	49	Wekandebima (reservation for tank bund)	0 3 30
2	Ranawarayaya, Kattakadupantiya-landekele	15 2 19	50	Paluambagahawatta (bund reservation)	0 0 3
3	Parabima	0 0 30	51	Dewata	0 0 17
6	Elebinna (reservation for stream)	1 3 4	55	Wekandebima (reservation for tank bund)	0 3 29
7	Wan-ela	1 2 30	56	Horow-ela	0 0 14
8	Elebinna (reservation for stream)	0 3 18	58	Ela	0 0 18
12	Ranawarayaya and Katukattupantiya	2 3 5	60	Adipara	0 0 10
15	Bogahalanda	70 1 27	62	Cart path	0 0 16
16	Do.	2 1 28	63	Dambagahalanda	2 0 15
17	Main road	3 0 4	64	Naganahira-accarawedibima	1 0 14
18	Parabima (reservation for road)	3 0 2	69	Wella	0 0 32
20	Ela	0 0 22	70	Parabima (path reservation)	0 0 38
24	Parabima (reservation for cart track)	0 1 5	71	Cart track	0 0 35
29	Horow-ela	0 1 26	72	Minipittaniya	1 1 4
30	Tisbamba (sanitary reserve)	5 2 30	73	Labugala	12 0 37
35	Wan-ela	0 1 12	75	Ela	0 0 32
36	Wekandebima (reservation for tank bund)	4 1 6	76	Footpath	0 0 3
38	Kudawewa (tank and bund)	16 3 36	77	Wekandebima (reservation for tank bund)	0 2 25
39	Mawatahenyaya, Minipassapugalehenyaya, Dewatagalelanda, Kuriyangalelanda, Verendayaya	232 2 11	78	Ittikattiyewewa (tank and bund)	103 0 28
40	Kuriyangalamukalana, Tonigale-mukalana, Rambawewemukalana, Kudamuriyahenemukalana	78 3 15	79	Kolongasyaya	6 2 8
41	Footpath	0 0 24	80	Kudaittikattiyemukalana	3 3 16
42	Kuttikande-ela	0 2 30	81	Kandabodagama-ela	0 2 24
43	Rambawewewekanda (bund)	0 1 21	82	Footpath	0 0 26
44	Footpath	0 0 2	83	Kolongasyaya	53 2 28
45	Do.	0 0 13	84	Kandubodagamawelpitiya	3 0 14
46	Kudaweweismattelanda	0 3 30	85	Kandubodagamapahalawekanda (abandoned tank bund)	1 0 0
47	Footpath	0 0 17	86	Footpath	0 0 4
48	Kudaweweismattelanda	6 0 34	87	Kandubodagamamukalana	1 2 8
			89	Kandubodagama-ela	0 0 18

Lot.	Name of Land.	Extent, A. R. P.	Lot.	Name of Land.	Extent, A. R. P.
90 ..	Kandubodagama-ela	0 0 26	100 ..	Kandubodagamamukalana and	
91 ..	Kandubodagamawekandebima (bund reservation)	0 0 27	101 ..	Kudaittikattiyemukalana ..	104 3 16
92 ..	Do.	0 1 16		Kudaittikattiyewekanda (abandoned bund)	1 0 19
93 ..	Kandubodagama-wewa (tank and bund)	16 2 18	102 ..	Kuduittikattiye-ela ..	1 0 31
94 ..	Kudumeeriyahenemukalana, Kottakandemukalana, and Kandubodagamamukalana ..	244 2 0	103 ..	Kudaittikattiyemukalana ..	52 2 26
95 ..	Kandubodagama-ela	1 2 22	104 ..	Path ..	0 0 14
96 ..	Kandubodagamamukalana, Heenkandemukalana, and Kudaittikattiyemukalana ..	69 2 4	105 ..	Do. ..	0 0 2
97 ..	Wadakahagalelanda	9 0 0	106 ..	Diggalemukalana, Rambawelemukalana, Walauwewemukalana ..	58 2 4
98 ..	Footpath	0 1 9	107 ..	Welanwewa-ela ..	1 0 39
99 ..	Warayayehena	22 3 38	108 ..	Welanwewemukalana, Godawanemukalana and Rambawalamukalana	41 3 28
					1,271 2 2

and bounded as follows : on the north by the village limits of Vendarankulama, Periyakulama, the main road from Anuradhapura, the village limit of Periyakulama ; on the east by the village limits of Periyakulama, the boundary of the Maminiya korale ; on the south by the boundary of the Kalagam korale south, the village limit of Manewa ; on the west by the village limits of Mochchagama, Amane, Vendarankulama.

NOTE.—The following lots lying within the above-mentioned boundaries are excluded from this notice, and their aggregate acreage of 160 acres 2 roods and 21 perches is not included in the acreage of 1,271 acres 2 roods and 2 perches given above :—

Block survey preliminary plan 815.

Lot.	Name of Land.	Extent, A. R. P.	Lot.	Name of Land.	Extent, A. R. P.
A 4 ..	Kattagaduaccarapantiya, T. P.		c 33 ..	Alutwatta ..	1 0 3
	311,576, part of T. P. 223,843	11 0 22	c 34 ..	Kudawewa-accara, &c., T. Ps. 152,229, 172,197, 201,335, 201,313, 201,336, 217,549, and 201,312	18 0 0
A 5 ..	Chena ..	0 0 8	c 37 ..	Ambagahawattewedibima ..	0 0 8
B 9 ..	Katukattuaccarawedibima ..	0 1 10	c 52 ..	Millagahawattegangoda ..	1 3 33
B 10 ..	Do. ..	0 0 36	c 53 ..	Do. ..	0 2 33
B 11 ..	Do. ..	0 0 7	c 54 ..	Do. ..	0 2 3
B 13 ..	Do. ..	0 0 35	c 57 ..	Horowelagawawatta ..	0 3 19
B 14 ..	Katukattuaccarapantiya, T. Ps. 259,474, 259,679, part of 223,843, 259,475, 276,851, and 310,432	12 2 16	c 59 ..	Kotuwela ..	1 3 34
c 19 ..	Palugaha-accara and T. P. 214,049	1 3 0	c 61 ..	Wellabodawetiye accaragalagawawatta, T. Ps. 152,230 and 232,756	7 1 12
c 21 ..	Naganahira-accarapantiya, part of T. P. 231,090	24 3 32	c 65 ..	Galagawawattawedibima ..	0 1 12
c 25 ..	Naganahira-accarapantiyewedibima	0 2 6	c 66 ..	Do. ..	0 0 17
c 26 ..	Naganahira-accarapantiya, T. P. 231,090	20 3 6	c 67 ..	Do. ..	0 0 6
c 27 ..	Accarakumbura, T. P. 231,003	0 1 6	c 68 ..	Do. ..	0 0 14
c 28 ..	Puranawela ..	44 2 19	c 74 ..	Do. ..	0 0 20
c 31 ..	Paranagangoda ..	3 0 24	88 ..	Kandubodagama-accara, T. P. 239,654	5 3 16
c 32 ..	Bogaha-accara, T. P. 232,755	1 0 4			
					160 2 21

[For Diagrams of Sections 1 and 2 see pages 599 and 600.]

Uva Notice No. 8,096.

Notice under "The Waste Lands Ordinances of 1897, 1899, 1900, and 1903."

TAKE notice that unless within three months from June 2, 1922, the persons, if any, who claim any interest in the lands hereinafter mentioned or in any one or more of such lands appear before the Government Agent of the Province of Uva, and make claim in person or in writing to the said lands or any of them or to some interest therein :

Such Government Agent, in pursuance of the powers in him vested by the said Ordinances, will declare by writing under his hand that the said lands, or such of them to which no claim has been made, are the property of the Crown.

R. A. G. FESTING,
Government Agent.

NOTE.—A claim to a right of way over the said lands or any of them is a claim to an interest in the said land or lands.

Description of the Lands referred to.

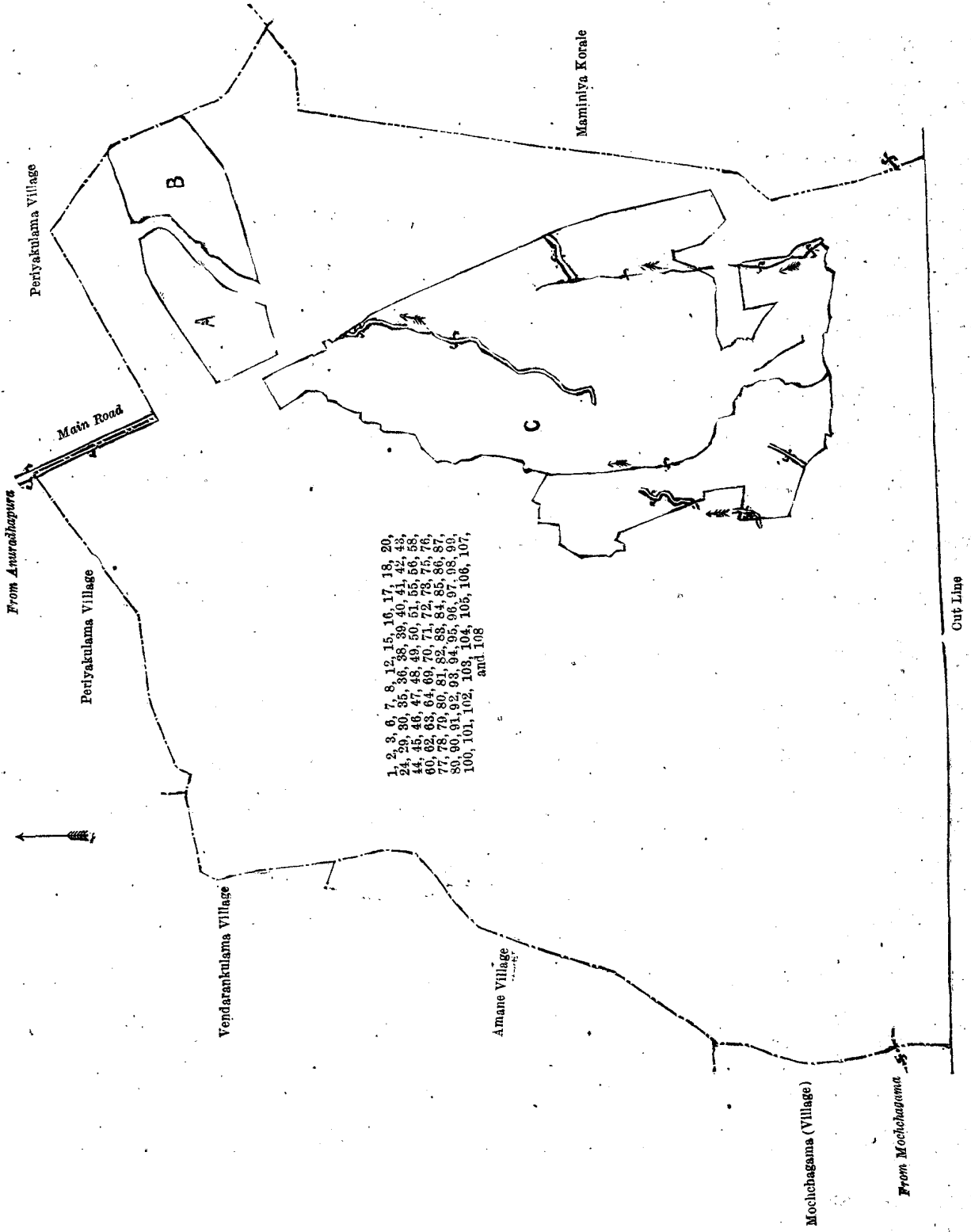
The following lots situated in the village Nikapota, in Kandapalla korale of the Wellawaya division, Badulla District, Province of Uva, as described in the annexed diagrams :—

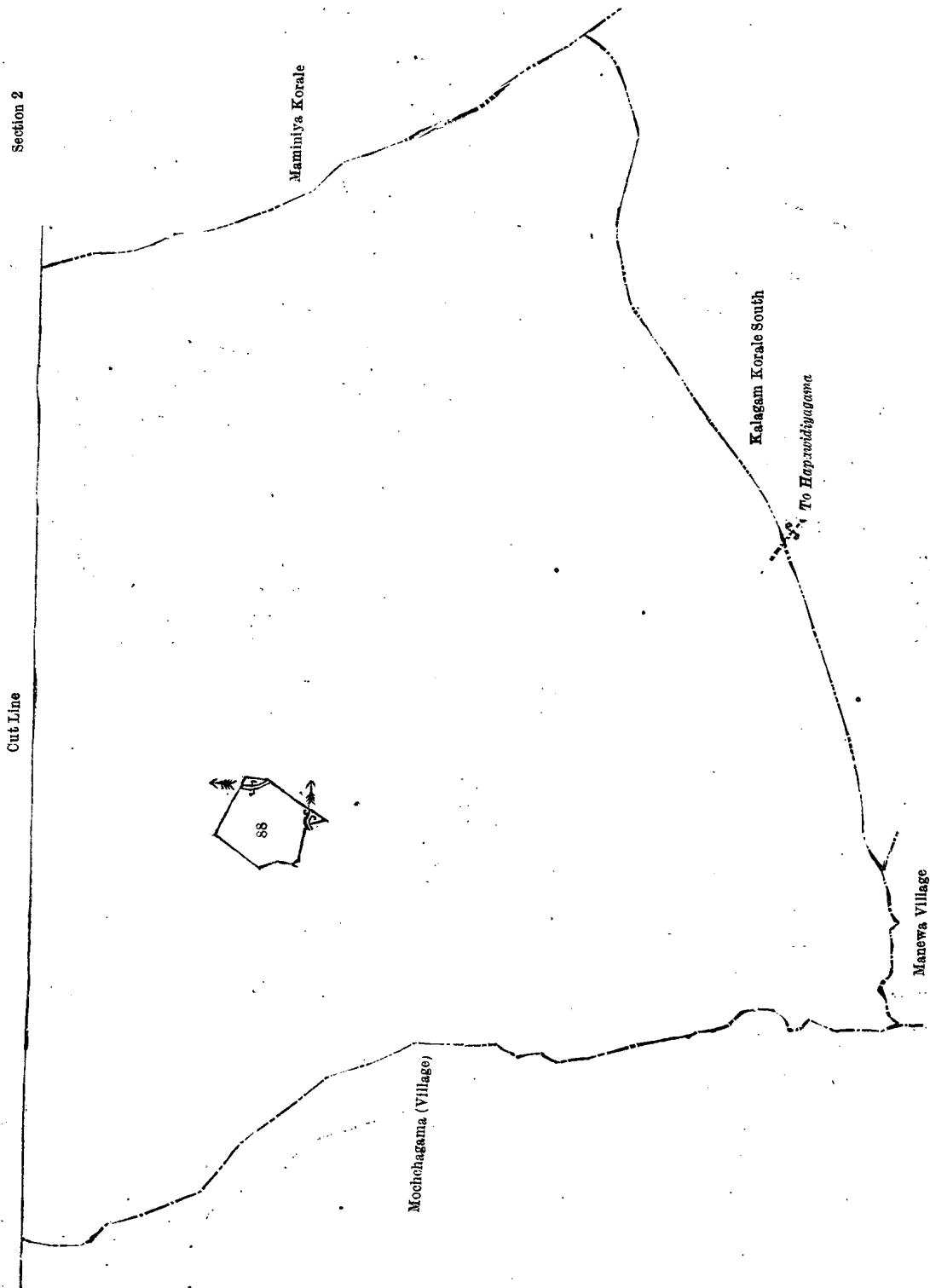
I.—Preliminary plan 2,101.

Lot.	Name of Land.	Extent, A. R. P.
1 ..	Madamehena (reservation for Nikapota-ela)	0 0 37
2 ..	Do. ..	2 2 26
3 ..	Do. (reservation for Gansabhawa road and path to Nikapota village)	0 1 10
		3 0 33

and bounded as follows : on the north by Gansabhawa road from Welanwita ; on the east by path from Nikapota ; on the south by path and Nikapota-ela ; and on the west by Nikapota-ela and Paradehilanda claimed by R. W. Nikapota.

Section 1



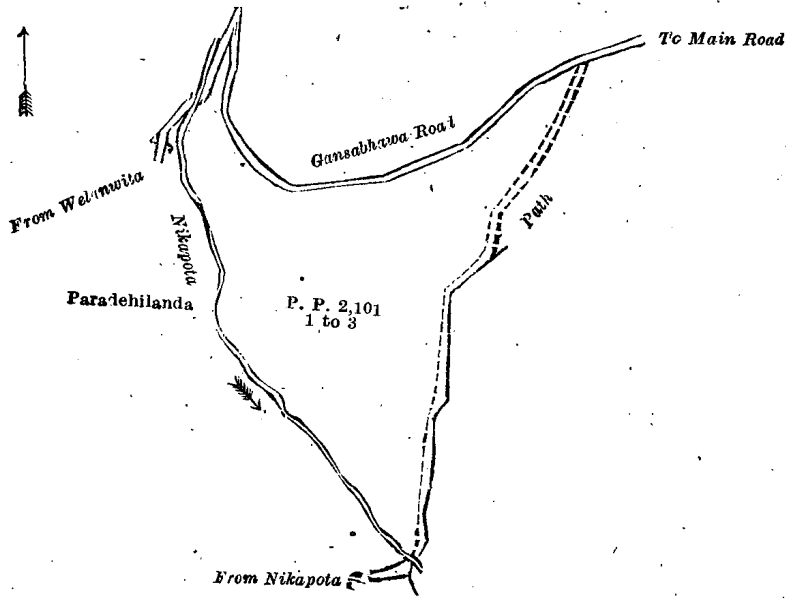


Scale of 16 Chains to an Inch.

Surveyor-General's Office,
Colombo, March 11, 1922.

C. H. VINCE,
for Surveyor-General.

Anuradhapura S. O. 15—1922.



Surveyor-General's Office,
Colombo, February 9, 1922.

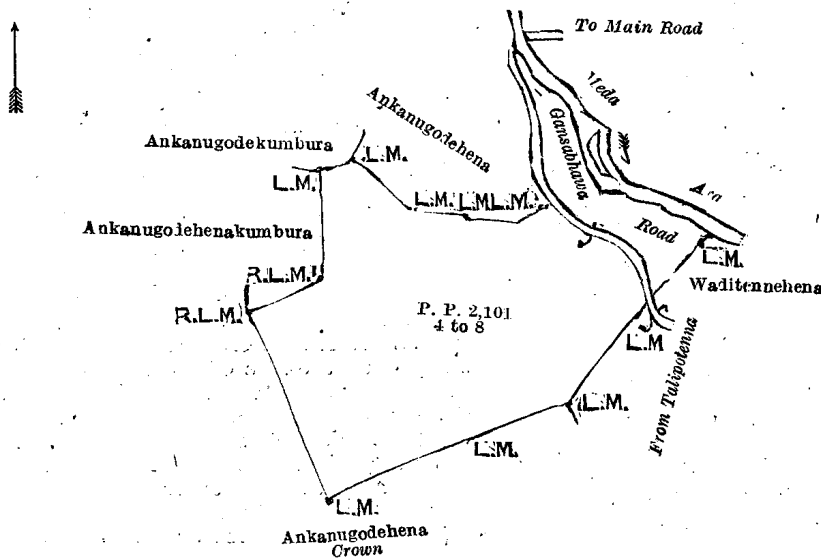
Scale of 4 Chains to an Inch.

C. R. LUNDIE,
for Surveyor-General.

II.—Preliminary plan 2,101.

Lot.	Name of Land.	Extent, A. R. P.
4 ..	Ankanugodehena	1 0 0
5 ..	Do.	1 0 7
6 ..	Do.	1 0 23
7 ..	Do. (reservation for Gansabhawa road)	0 0 11
8 ..	Do. (reservation for Meda-ara and Gansabhawa road)	0 1 36
		3 2 37

and bounded as follows: on the north by Ankanugodekumbura claimed by A. M. Rammalhami, Ankanugodehena claimed by D. M. Punchirala and Meda-ara; on the east by Meda-ara and Waditennehena claimed by Messrs. Gordon Fraser & Co.; on the south by Ankanugodehena claimed by the Crown; and on the west by Ankanugodehenakumbura claimed by A. M. Ukku Banda.



Surveyor-General's Office,
Colombo, February 9, 1922.

Scale of 4 Chains to an Inch.

C. R. LUNDIE,
for Surveyor-General.

LAND SALES IN THE CENTRAL PROVINCE.

No. 2,585, C. P.—The Government Agent, Central Province, will on Friday, July 28, 1922, at 1.30 P.M., at his office in Kandy Kachcheri, put up to auction, for sale or settlement, or will otherwise dispose of, the under-mentioned portions of Crown land, in accordance with the regulations of Government regarding land sales. Four allotments of land situated in the Uda palata division of the Kandy District of the Central Province.

Preliminary plan 7,312. Village—Pellepitiya in Ganga Ihala korale of Uda palata division.

Lot.	Name of Land.	Name of Applicant.	Description.	Extent.		Upset price per acre, Rs.
				A.	R. P.	
1	Madugahahena	K. M. Kiri Banda	Patana	0	2 21	81
2	Do.	do.	Jungle with a threshing-floor and a drain cut by the applicant	1	1 15	113
3	Do.	—	Jungle	0	1 32	—*
4	Nawahanthiya-ela	K. M. Kiri Banda	Old bed of stream cultivated with paddy	0	0 24	256

* To be reserved.

Further particulars regarding these lands can be obtained from the Government Agent, Central Province, and their plans from the Surveyor-General.

Colonial Secretary's Office,
Colombo, May 17, 1922.

B. HORSBURGH,
Acting Colonial Secretary.

No. 2,586, C. P.—The Government Agent, Central Province, will on Monday, July 31, 1922, at 1.30 P.M., at his office in Kandy Kachcheri, put up to auction, for sale or settlement, or will otherwise dispose of, the under-mentioned portions of Crown land, in accordance with the regulations of Government regarding land sales. Three allotments of land situated in the Tumpane division of the Kandy District of the Central Province.

Preliminary plan 7,274. Village—Madawala in Uda palata korale of Tumpane division.

Lot.	Name of Land.	Name of Applicant.	Description.	Extent.		Upset price per-acre, Rs.
				A.	R. P.	
1	Damunugastenna	Mr. W. Madawala, Ratemahatmaya, Galagedara	Forest	1	0 16	67
2	Do.	do.	New clearing being fully aswedduimized	6	3 24	67
3	Do.	do.	do.	2	3 7	—*

* To be reserved.

Further particulars regarding these lands can be obtained from the Government Agent, Central Province, and their plans from the Surveyor-General.

Colonial Secretary's Office,
Colombo, May 31 1922.

B. HORSBURGH,
Acting Colonial Secretary.

LAND SALES IN THE SOUTHERN PROVINCE.

NOTICE is hereby given that on Wednesday, October 4, 1922, at 2 P.M., the Government Agent, Southern Province, will put up the sale of the lease of the under-mentioned Crown mud lands in Bentota-Walallawiti korale, at Bentota Resthouse, for a period of five years.

(2) No bidding shall be finally accepted unless the person making the same shall, on being declared the highest bidder, immediately pay to the Government Agent the full rent for five years in advance.

(3) Should any error or mistake hereafter appear in the sale of the lease, the purchaser will not be entitled to claim any compensation in respect thereof.

Bentota-Walallawiti korale.

Lot.	Village.	Name of Land.	Extent.		
			B.	P.	Q.
1	Pita-aramba	Andrayawala	3	2	0
2	Kommala	Rukatangahaowita	3	0	0
3	Bodimaluwa	Malapalaowita	2	0	0
4	Galboda	Katukulisyaya or Madan-galyaya	0	2	0
6	Kaburugala	Lintotayaya Keranaowita	0	3	0
7	Do.	do.	0	3	0
8	Elakaka	Malapalakanatiya	2	0	0
9	Moragoda	Ganime-elalangagoipola	4	0	0
10	Rantotuwila	Totawela	3	0	0
11	Do.	Totawelalangerawa	5	0	0
12	Do.	Naiduwa-addarakerawa	2	0	0
13	Do.	do.	4	0	0
		Nugeudumullaihalakatiya	3	2	0

Lot.	Village.	Name of Land.	Extent.		
			B.	P.	Q.
14	Rantotuwila	Wetakeya-atte-elalanga-kumbura	3	0	0
15	Piyadda	Koramillegoddawatta-addaraowita	0	1	0
16	Induruwa	Suduwelipotakumbura	1	2	0
17	Dedduwa	Kadurugahadigana, &c	1	0	31
19	Induruwa	Suddelipothewelikattiya	0	0	20
			2	0	0

The Kachcheri,
Galle, May 26, 1922.

J. LIGHT,
for Government Agent.

NOTICE is hereby given that on Wednesday, October 18, 1922, at 1 P.M., the Government Agent, Southern Province, will put up the sale of the lease of the under-mentioned Crown mud lands in Bentota-Walallawiti korale, at Urugaha Resthouse, for a period of five years.

(2) No bidding shall be finally accepted, unless the person making the same shall, on being declared the highest bidder, immediately pay to the Government Agent the full rent for five years in advance.

(3) Should any error or mistake hereafter appear in the sale of the lease, the purchaser will not be entitled to claim any compensation in respect thereof.

Village—Kudauragaha.

Lot.	Name of Land.	Extent, B. P. Q.
205	Delkada-addara	5, 0, 0
206	Do.	3, 0, 0

Lot.	Name of Land.	Extent, B. P. Q.	Village—Urugaha.	Lot.	Name of Land.	Extent, B. P. Q.
207	Jambugahawela	4 0 0	Village—Urugaha.	275	Delkabalegodawela	4 0 0
208	Do.	6 0 0		276	Punchikajugasduwewela	5 0 0
209	Do.	2 0 0	277	Polagentliyawela	3 0 0	
210	Do.	5 0 0	278	Hipanwela-addaraudumulla	3 2 0	
211	Do.	3 0 0	Village—Hipanwatupalata.			
212	Nugeudumulla	4 0 0	279	Tipoluwawelaihalakattiya	1 0 0	
213	Mahawattegeihalaudumulla	2 0 0	280	Tippoluwewela	3 2 0	
214	Gorakagahaudumulla	2 2 0	281	Mananeudumulla	1 0 1	
215	Bataduwagegoipola	5 0 0	Village—Hipanwatta.			
216	Do.	2 2 0	282	Mananewela	1 1 0	
217	Do.	4 0 0	Village—Hipankanda.			
218	Do.	10 0 0	283	Godaporangahaudumulla	1 0 0	
219	Eladekamedagoipola	2 0 0	Village—Hipanwatta.			
220	Dekudamullapurankattiya	3 0 0	284	Pokuneliyadda	0 1 0	
221	Utukatu-udumulla	8 0 0	285	Do.	1 0 0	
222	Urugasela-addaragoipola	1 0 0	286	Ettotuwa	3 0 0	
223	Galpottewela	4 0 0	287	Kinagahawela	8 0 0	
Village—Kandegodapalata.			288	Imbulgahawela	0 2 0	
224	Kitugahahenalangakumbura	6 0 0	289	Do.	1 1 0	
225	Do.	6 0 0	290	Hippankanda-addara	1 0 0	
226	Utukatugoipola or Dahiyagalpotta	6 0 0	Village—Walinguruketiya.			
227	Ambagahaduwa-addarakarawa	2 0 0	291	Ankutuwalalawangawela	2 2 0	
Village—Dikgoitenpalata.			292	Ankutuwalalawangawelakakumudumulla	1 2 0	
228	Puwakgahawela	9 0 0	293	Ankutuwalaneganareudumulla	1 2 0	
229	Do.	2 0 0	294	Ankutuwalaihalaudumulla	2 0 0	
Village—Urubokka.			295	Annisigalalangaudumulla	0 2 0	
231	Galalangaudumulla	3 0 0	Village—Yatagalapalata.			
Village—Batukanatta.			296	Korekineudumulla	2 2 0	
232	Orwalaihalakattiya	1 3 0	297	Dinaputugalalangawela	2 0 0	
Village—Pelagahapalata.			298	Konkineudumulla	2 0 0	
233	Koreketiyebasnareudumulla	1 2 0	299	Nugelibukandenegansirewela	4 1 0	
234	Koreketiyeuturu-udumulla	0 3 0	300	Nugelibukandenegansirewelapahala	3 2 0	
235	Hatarawellewela	0 1 0	301	Hitalawalangaudumulla	1 2 0	
Village—Pelagaha.			302	Beligaswela	5 0 0	
236	Ruwakgahabokkewela	0 2 0	303	Do.	5 0 0	
Village—Nanatotapalata.			305	Kitulgahahenewela	2 2 0	
237	Duwebeddewela	3 2 0	306	Ankutuwalaudumulla	2 0 0	
238	Diyawuladelgahagoipolakattiya	3 2 0	311	Meegaspitiyambalalangawela	1 2 0	
Village—Welangoda.			A. R. P.			
240	Ebawalaudumulla	1 0 0	312	Halgahaweladentiya	0 2 8	
241	Ebawalapahalaudumulla	1 0 0	313	Giniwalaudumulla	5 0 0	
242	Radatotawela	3 2 0	Village—Meegaspitiya.			
Village—Nelligoda.			314	Galpotteweledakuneudumulla	5 0 0	
244	Hakmanatuwa	3 2 0	315	Do.	9 0 0	
Village—Polatupalata.			316	Galpottawela	1 2 0	
245	Himanawatta or Polatuwelapritakattiya	0 2 0	317	Do.	2 0 0	
246	Diagodaudumulla	2 0 0	Village—Magala-angulugaha.			
247	Do.	2 0 0	318	Sammuwaudumulla	1 0 0	
248	Pattiyaudumulla	3 2 0	319	Do.	3 2 0	
249	Kadawalaudumulladakurukattiya	1 0 0	322	Magalwileudumulla	1 0 0	
Village—Lenagalpalata.			327	Batdombagahawela	1 0 0	
250	Parapawaturewela	6 0 0	328	Angulugallewela	1 2 0	
251	Edandalangaudumulla	1 2 0	329	Do.	5 0 0	
252	Duwa-addarawila	0 3 0	330	Wekola-ambalamalangawela	1 2 0	
253	Do.	1 2 0	331	Do.	1 0 0	
254	Do.	3 0 0	332	Angulugallewela	3 2 0	
255	Totupolalangawela	1 2 0	Village—Porawagama.			
257	Kandewelaelalangkattiya	12 1 0	334	Badudolahenedeniya	1 0 0	
258	Totupalalangawela	1 1 0	Village—Chanowita.			
259	Kahalawela or Moderakattiya	1 1 0	335	Moranrigodadentiya	1 0 0	
260	Do.	2 0 0	Village—Magala-angulugala.			
261	Do.	1 2 0	337	Galkadolleweleihalakattiya	2 0 0	
262	Manajjadawatta-addara	1 2 0	Village—Borogama.			
263	Do.	5 0 0	338	Bogahadeniya	3 0 0	
264	Ginimelawelalangapahalakattiya	9 0 0	Village—Urugaha.			
Village—Urugaha.			B. P. Q.			
265	Patuwegodawatta-addarawela	0 1 0	340	Duwa-addaraowita	2 0 0	
266	Kebelleduwewela	20 0 0	Village—Magala South.			
267	Ambalamalangawela	2 0 0	341	Ankendagahakumbura	—	
268	Indigahawela	5 0 0	Village—Galboda.			
269	Kebelladuwewela	6 0 0	344	Bennaragegoipola	0 2 17	
270	Urugaswela	4 0 0	Village—Mulleghoda.			
271	Kotakitulle	2 2 0	345	Keppuelapita	0 2 6	
272	Do.	10 0 0	346	Mullegekeranowita	0 1 17	
Village—Wattenena.						
273	Kekiriwela	1 acre				

Village—Pitigala.				Lot.	Name of Land.	Extent, B. P. Q.
Lot.	Name of Land.	Extent, B. P. Q.				
347	Edandalangaowita	0 1 0	67	Patirajawelalihalakattiya	3 0 0	
			68	Patirajawelahatarahaulkattiya	6 0 0	
			69	Patirajawelakadurugahaudumulla	5 2 0	
348	Ellemanana	1 0 0	70	Gahalakoladeniyawela	3 0 0	
				Village—Paranapituwala.		
			71	Kitulgahahenedeniya	5 0 0	
320	Magalweleuturu-udumulla	1 0 0	72	Mananekumburaudumulla	3 0 0	
321	Polhunnakelebasnaira	1 2 0		Villages—Uduwila and Kadirandola.		
			73	Katukitulgahaudumulla	1 2 0	
			74	Talgahakumbureudumulla	2 0 0	
			75	Suwandemmawalaudumulla	1 2 0	
			76	Narawelketiyewela pahalakattiya	1 2 0	
			77	Do.	1 0 0	
			78	Narawelketiyawela	5 0 0	
				Village—Pelandagoda.		
			79	Kahambiliyagodawelapahalakattiya.	3 0 0	
			80	Kahambiliyawaudumulla	1 0 0	
					A. R. P.	
			81	Kotakandawelaudumulla	1 0 0	
			82	Padinchiwatta-addarawela	1 0 0	
				Village—Wallambagala.		
			83	Kurupelpolawelalihalakattiya	2 0 0	
			84	Radamulleihalakattiya	1 0 0	
				Village—Opata.		
			85	Berugodawelapahalakattiya	12 0 0	
			86	Dehigahawe-elpataelalanga	6 0 0	
			87	Dehigahawelepandigodakanda-addara	4 0 0	
			88	Ganga-addarawela and owita	2 2 0	
			89	Batapattiyawatta-addaraudumulla	1 0 0	
			90	Henamedapussalanga	0 2 0	
				Village—Goluwamulla.		
			92	Mellunwelemaaheneudumulla	2 0 0	
			93	Welimananedeniya	2 0 0	
				Village—Pahalaomatta.		
			94	Pannandiyakadattewela	1 2 0	
				Village—Ihalaomatta.		
			95	Weralugasmananedeniya	2 0 0	
			96	Do.	1 0 0	
			97	Godahenetennedeniya	2 0 0	
			98	Diganwalaganimedeniya	1 0 0	
			99	Ambagahagodadeniya	2 2 0	
			100	Tundoladeniyakosgahalangakattiya	1 1 0	
				Village—Pitigala.		
			102	Kimbulaleggeokanda	3 0 0	
			103	Halgahaowita	1 2 0	
			104	Moderahenaweudumullakattiya	1 0 0	
			105	Kineketyewela	2 0 0	
			106	Naigahaliyaddagodakattiya	5 perches	
			107	Dolagankanda	1 acre	
			108	Owitimulla	2 0 0	
				Village—Acharigoda.		
			109	Sudaraelakattiya	2 0 0	
			110	Kolipawa	3 0 0	
				Village—Mannagoda.		
			111	Galbodaheneokanda	4 0 0	
			112	Pokunewalakada	3 2 0	
			113	Udumullehenakurunduwatta-addara-kattiya	1 0 0	
			114	Kekuwatalanagalpottewela	1 0 0	
			115	Paramantowelakattiya	3 0 0	
			116	Kurunduwatteaddaraokanda	5 0 0	
			117	Dikheneokanda	2 0 0	
			118	Hattatteolhenewela	5 0 0	
			119	Wepandunwelalangaokanda	3 0 0	
				Village—Indipalagoda.		
			120	Kosgahaokanda	5 0 0	
			121	Kosgahaokandawela	1 0 0	
			122	Karumullewatta	4 0 0	
			123	Do.	1 0 0	
			124	Boraluketiyaudumulla	1 0 0	
			125	Heenketiyawela	2 0 0	
			126	Diyamedde-elawela	3 0 0	
				Village—Amugoda.		
			127	Polgahahenewela	3 0 0	
				Village—Poddiwala.		
			129	Mananedeniya	1½ acre.	

NOTICE is hereby given that on Friday, October 27, 1922, at 1 P.M., the Government Agent, Southern Province, will put up the sale of the lease of the under-mentioned Crown mud lands in Bentota-Walallawiti korale, at Elpitiya Resthouse, for a period of five years.

(2) No bidding shall be finally accepted, unless the person making the same shall, on being declared the highest bidder, immediately pay to the Government Agent the full rent for five years in advance.

(3) Should any error or mistake hereafter appear in the sale of the lease, the purchaser will not be entitled to claim any compensation in respect thereof.

Village—Elpitiya.

Lot.	Name of Land.	Extent, B. P. Q.
20	Miniranwala-addarawela	0 2 0
21	Parapara-addaraudumulla	0 1 2
	Village—Ganegoda.	
22	Ganga-addarakumbura	6 0 0
23	Ketipela-addaradeniya	3 0 0
24	Kanatiliyaweliudumulla	1 0 0
25	Giriyana	4 0 0
26	Wekanda-addarawela	1 2 0
27	Ihalawelleudumulla	3 0 0
28	Do.	1 1 0
29	Ihalawela	3 0 0
30	Keenagasduwedakunepatta	3 0 0
31	Gamejahageduwewatta-addarawela.	1 0 0
32	Kohilawila	3 0 0
33	Nawadawalalangaudumulla	3 0 0
34	Waturewalakanda-addara	2 0 0
35	Diganwela	6 0 0
36	Ganimekattiya	0 2 0
37	Galkadullewela	6 0 0
38	Galkadullewelalihalakattiya	1 0 0
39	Galkadullewela	1 0 0
40	Owilahegankanda	6 0 0
41	Galkadullewela	1 0 0
42	Annasigalagewakattiya	3 0 0
	Village—Batuwanhena.	
43	Egodahawela	2 2 0
44	Malapalaketiyekumbura	3 0 0
46	Madawelalangaowela	1 2 0
	Village—Nawadagala.	
47	Punchigedigahaudumulla	5 0 0
48	Magahawela	4 0 0
49	Do.	4 0 0
52	Welimanana	2 0 0
53	Dehigahaweledore.	1 0 0
54	Bakmigaha-addarawela	2 0 0
55	Mukalanhenakanda-addarawela	2 0 0
56	Atakohetawela	2 0 0
57	Bakmigahadore	5 0 0
58	Mukalanhenedeniya	1 0 0
	Village—Pituwala.	
59	Yakbate alias Panwila	2 0 0
	Village—Nawadagala.	
60	Ganga-addarakattiya	2 0 0
	Village—Igalagama.	
62	Kottikagalaokanda	2 0 0
	Village—Kudagala.	
63	Angulukadadeniya	2 0 0
64	Hitiladolawelapahalaudumulla	4 0 0
	Village—Ellatana, Baddegama.	
65	Panganwela	3 1 0
66	Do.	3 1 0

J. LIGHT,
for Government Agent.

Village—Talgaspe.				Village—Wattehena.			
Lot.	Name of Land.	Extent, A. R. P.		Lot.	Name of Land.	Extent, B. P. Q.	
130	Galkadollewela	1 0 0		184	Watta-addarapillewa	0 3 0	
131	Kurullankedeniya	2 0 0		185	Gorokagahawela or Kotawila	1 2 0	
	Village—Naranowita.			186	Galpotte-elawila	5 0 0	
132	Dawatagahakumbura	0 2 0		187	Kekirihenewela	10 0 0	
133	Galehenagodadeniyakebella	0 1 0		188	Galpotte-elapahalakattiya	1 0 0	
134	Balagalawela	10 0 0		190	Dehigahanenewela	1 0 0	
	Village—Himbutugoda.				Village—Niagama.		
135	Kosgulaneokanda	1 0 0		191	Kirimetiyaawila	7 0 0	
	Village—Metiwiliya.			192	Pattaragoda	3 0 0	
136	Mullegewelekanda-addarakattiya	1 2 0		193	Kandehenewela	2 0 0	
	Village—Naranowita.			194	Ihalakeranwila	3 0 0	
137	Dikhenewela	6 acres			Village—Horangalla.		
	Village—Metiwiliya.			195	Puwakgahaliyadda	0 2 0	
				196	Arambeheneihalaudumulla	2 0 0	
138	Kahabaddalaokanda	1 0 0	B. P. Q.	197	Pahalabowitiyawewila	15 0 0	
	Village—Naranowita.			199	Ihalabowitiyawedeniya	1 acre	
139	Puwakwatteokanda	1 acre		200	Gurubewilewila	1 0 0	
	Village—Hattaka.			201	Elihenpitaweleudumulla	1 0 0	
140	Danketiypahala	6 0 0		202	Magapashawlewila	6 0 0	
	Village—Godamuke.				Village—Paranapituwala.		
141	Niyampaluwela	3 0 0		203	Pituwelkandeaddaraokanda	1 acre	
142	Kuruvitiyadeniya	2 acres			Village—Horangalla.		
	Village—Owilana.			204	Hadupollawedeniya	3 0 24	
143	Owilanegodaoluwalangakattiya	0 3 0		204A	Akulawaladeniya	2 0 0	
	Village—Godamuke.				Village—Opata.		
144	Upasakayagegulanedeniya	2 acres		204B	Mellimwela-addarakumbura	2 0 0	
	Village—Owilana.				The Kachcheri,	J. LIGHT,	for Government Agent.
145	Owilanegonaoluwalangakattiya	0 3 0			Galle, May 26, 1922.		
	Village—Maratupitiya.						
146	Kiriwileokanda	3 0 0			NOTICE is hereby given that on Monday, October 2,		
147	Hampanwileuturu-udumulla	1 2 0			1922, at 1 p.m., the Government Agent, Southern Province,		
148	Do.	0 3 0			will put up the sale of the lease of the under-mentioned		
149	Kiriwilakumbura	0 1 0			Crown mud lands in Wellaboda pattu, at Amthalangoda		
150	Olagodadeniya	1 0 0			Resthouse, for a period of five years.		
	Village—Poddiwala.				(2) No bidding shall be finally accepted, unless the person		
151	Ulupattalegawa-ela	1 2 0			making the same shall, on being declared the highest		
152	Karagodawela	8 0 0			bidder, immediately pay to the Government Agent the full		
153	Webaduhenewela	3 0 0			rent for five years in advance.		
154	Mananewela	2 0 0			(3) Should any error or mistake hereafter appear in the		
	Village—Weihehena.				sale or the lease, the purchaser will not be entitled to claim		
155	Wandurandaheneokanda	5 0 0			any compensation in respect thereof.		
	Village—Mattaka.				Wellaboda Pattu.		
156	Maduragodakaratura	0 3 0			Village—Medakumbura.		
	Village—Weihehena.				Lot.	Name of Land.	Extent, B. P. Q.
157	Aluthaulhenewelapahalakattiya	6 0 0		94	Ihandatibuwela - addaradakunupita-		
158	Ankutuwaladeniyaihalakattiya	2 0 0			kumbura	3 0 0	
159	Gorakagaha-addaradeniya	1 acre			Village—Godahena.		
160	Olagamulledeniya	0 3 0		98	Godahenamulla	2 0 0	
161	Kahalaowitakanda	1 acre			Village—Karithuduwa.		
162	Nanatotaokanda	0 2 0		99	Kosgahakumbura	0 0 2	
163	Olegodedeniya	1 acre			Village—Pinikahena.		
164	Galiaddewelapahalakattiya	4 0 0		105	Watta-addarakumbura	1 0 0	
165	Kandawattedeniya	1 acre		106	Puwakdoladeniyakumbura	0 2 0	
166	Galiaddeihalakattiya	9 0 0		107	Malatanapahalawatta	0 2 0	
167	Atahaulhenewela	2 0 0		108	Talawekumbura	1 0 0	
168	Gonagaskandedeniya	1 0 0			Village—Kahaduwa.		
	Village—Bambarawana.			109	Gurugodelladeniya	1 0 0	
169	Godandawela	2 0 0			Village—Ambana.		
170	Atahauledeniya	3 0 0		110	Panwalakumbura	3 0 0	
171	Wawullana	4 0 0		112	Do.	3 0 0	
172	Karanketiyaenedeniya	1 0 0		113	Kahandandapahalakumbura	10 0 0	
173	Wipannagalaokandadeniya	6 0 0		115	Beligasyaya	8 bushels	
174	Wawullana	6 0 0			Village—Waturawila.		
175	Kurudeniyaawela	4 0 0		117	Lenatirideniyaihalawala	6 0 0	
176	Kobaiyagahahenakaratura	0 2 0		118	Galdolakumbura	6 0 0	
	Village—Porogama.			119	Paranabatalawattebatadombagaha-		
177	Hatiyagalaokanda	0 3 0			langakumbura	2 2 0	
178	Yongalawela	1 0 0		120	Dowlagahakumbura	1 0 0	
179	Ganehenedeniya	2 acres		121	Halwaturaelayaya	2 0 0	
180	Yongalawelamedakattiya	1 2 0		122	Tunmoderadeniya	0 2 0	
181	Pilunwelapollewa	1 acre			Village—Patahewela.		
182	Katuketiyawela	15 0 0		124	Oliyapolandamulla	2 2 0	
183	Yongalakaratura	2 acres					

Village—Kobeituduwa.				Village—Kirinugewelpalata.			
Lot.	Name of Land.	Extent, B. P. Q.		Lot.	Name of Land.	Extent, B. P. Q.	
125	Pepaliyagahagoipola	..	—	174	Ihalakiripeddeyaya ..	1	0 0
	Village—Ambalangoda North.			175	Kiripeddemahawelaihalaudumulla ..	3	0 0
126	Watta-addarawela ..	2	0 0	178	Mahawelyayadutunepara-addaramulla ..	3	0 0
127	Mahawela ..	1	2 0		Village—Kinagahatota.		
	Village—Ambalangoda South.			180	Korolumanayayepahalakebella ..	1	2 0
128	Elamoderaobadaowitawala ..	1	2 0	181	Kinagahatotapahalakumbura ..	1	1 1
	Village—Diviyagahawelpalata.				Village—Kanda-addarawelpalata.		
130	Kerewe-elamoyanarawala ..	1	0 0	182	Kanda-addarakiripeddamahawela ..	0	3 0
131	Halwature-ela-addaragankanda ..	1	0 0	183	Kanda-addarakiripeddayaya ..	1	2 0
	Village—Juwelpalata.			184	Elatandupettekumbura ..	3	0 0
133	Gankanda ..	2	0 0		Village—Godahena.		
134	Dikduweliyekumbura ..	1	0 0	186	Totapolalanga ..	1	0 0
	Village—Egodawela.			188	Pokunayayerajasantakaudumulla ..	1	0 0
135	Lunugalleaddara ..	1	0 0	189	Welitotawela ..	1	2 0
	Village—Ambalangoda.			190	Hurubokka ..	1	2 0
136	Batahirewala	—	191	Godahenamulla ..	1	0 4
	Village—Kanda-addarawelpalata.				Village—Karithuduwa.		
138	Kanda-addarakiririwattayawela ..	1	1 0	194	Karithuduwa ..	2	0 0
	Village—Talgasyaya.			195	Do. ..	3	0 0
140	Talgahagodawela ..	32	0 0	196	Do. ..	6	0 0
	Village—Pinikahena.				Village—Karittaduwa.		
143	Wellabendiaturawekumbura ..	1	2 0	197	Mahawela ..	1	0 0
	Village—Katantota.			198	Manantota ..	1	0 0
144	Bandarawatta-addarawela ..	1	1 0	199	Ela-addara ..	3	2 0
145	Mahadimanawela ..	1	2 0		Village—Kahaduwa.		
146	Medawatta-addarawela ..	1	0 0	202	Iddagodakumbura ..	2	0 0
147	Totabadawateaddarawela ..	1	1 0		Village—Waturawila.		
	Village—Tuduwegoda.			203	Pepaliyagahagoipola ..	1	2 0
148	Tuduwegodamahawela ..	2	0 0		Village—Paniyana.		
149	Do. ..	2	0 0	205	Watta-addarawela ..	1	2 0
150	Do. ..	1	2 0	206	Giratuduwela ..	1	2 0
151	Do. ..	1	0 0	207	Do. ..	0	1 0
152	Do. ..	1	0 0	208	Do. ..	1	2 0
153	Do. ..	1	0 0		Village—Gurubebila.		
154	Do. ..	5	0 0	209	Weraluwandawana ..	1	2 2
	Village—Angulugalla.				Village—Kanda-addara.		
156	Bambarawelketiya ..	2	0 0	215	Kajugahalanga ..	0	3 0
157	Dehigahaudumulla ..	1	2 0		Village—Godagama.		
	Village—Dinawalawelpalata.			217	Iriyagahamullegoipola ..	1	1 0
161	Watta-addarayaya ..	2	0 0	218	Babalaihala ..	2	0 0
163	Mananchiyapadinchiwatta - addara-kumbura ..	2	0 0		Village—Weragoda.		
	Village—Unagaswelpalata.			219	Dangahawela ..	0	2 0
165	Deberagoda ..	3	0 4	220	Kurunduwattaihala ..	0	1 0
	Village—Talgahawattawelpalata.			223	Mandawala ..	1	0 0
168	Mikanda - addaragalwalagawaihala-kumbura ..	2	0 0	224	Illukbisseddumulla ..	0	3 0
169	Igalpotttekumbura ..	4	0 0	225	Bugalawela ..	0	2 0
	Village—Polgahawela.			226	Seniyagalaudumulla ..	2	0 0
100	Gonatippalakumbura ..	3	0 0	228	Galagama ..	0	0 4
103	Tennapitawelakumbura ..	3	0 0		Village—Batapola.		
104	Watta-addarakumbura ..	1	0 0	231	Purangoipola ..	1	0 0
	Village—Diviyagahawelpalata.			234	Sividiatta ..	3	0 0
132	Halwatureyayepahalagankanda ..	1	0 0	236	Mitawalkita ..	2	0 0
	Village—Angulugalla.			237	Ihalagoipola ..	1	0 0
155	Angulugalledelgahaudumulla ..	2	2 0	238	Milleattewala ..	2	0 0
	Village—Angulugallewelpalata.			239	Millattelanga ..	0	2 0
160	Maha angulugallepanwilalanga-kumbura ..	1	2 0		Village—Batapola, 2.		
	Village—Gurubebilewelpalata.			240	Beliattawela ..	0	3 0
166	Watta-addaraudumulla ..	0	2 0	241	Sadamulla ..	0	3 4
167	Do. ..	0	2 0	242	Angurupalagodella ..	3	2 0
	Village—Mahakumburawelpalata.			243	Danketiya ..	1	1 0
170	Kahatagahayayepahalakumbura ..	1	3 0	244	Watta-addara ..	0	2 0
	Village—Kirinugewelpalata.			245	Manangoda ..	0	2 0
173	Ihalakiripeddeyayekumbura ..	2	0 0		Village—Batapola, 3.		
176	Kiripeddeyayaudumulla ..	3	0 0	246	Elotuwellalanga ..	1	0 0
179	Babuwegogopalapahalakella ..	1	1 0		Village—Batapola, 4.		
	Village—Godahena.			248	Uduinulla ..	0	2 0
187	Baneteyaganga-addara ..	2	0 0	249	Polonwella ..	0	2 0
	Village—Madakumburawelpalata.			251	Mahawelaudumulla ..	4	0 0
171	Watta-addarakumbura ..	0	2 0	253	Do. ..	0	2 0
				254	Millagahaudumulla ..	0	2 0
				255	Tunhaua ..	1	0 0
				257	Kosgahalanga ..	4	0 0
				258	Ihalagoipola ..	2	0 0
				259	Galalanga ..	0	1 0

Lot.	Name of Land.	Extent, B. P. Q.
260 ..	Polonmulla ..	0 2 0
262 ..	Watta-addara ..	0 1 0
Village—Batapola, 5.		
263 ..	Pattraketiya ..	1 1 0
264 ..	Udumulla ..	0 1 0
Village—Batapola, 6.		
265 ..	Manangoda ..	1 0 0
266 ..	Udumulla ..	0 1 0
Village—Kobeituduwa.		
267 ..	Walawa ..	1 2 0
Village—Kahaduwa.		
269 ..	Maragasmullewella ..	—
Village—Karadeniya.		
270 ..	Narawela ..	5 0 0
Village—Batapola East.		
271 ..	Kahatapitiwala ..	3 bushels
Village—Gurubebila.		
210 ..	Gurubebilawela ..	0 1 0
Village—Kanda-addara.		
212 ..	Kanda-addarakiripeddemahawela ..	2 0 0
213 ..	Kanda-addara ..	2 0 0
214 ..	Kajjugahalangakumbura ..	0 3 0
Village—Kirinugewelpalata.		
268 ..	Pahalakiripeddegodaparagahaihalakumbura ..	1 0 0
Village—Pinikuhara.		
200 ..	Akulapitiyekumbura ..	1 1 0
201 ..	Tunandekumbura ..	4 0 0

The Kachcheri,
Galle, May 26, 1922.

J. LIGHT,
for Government Agent.

NOTICE is hereby given that on Wednesday, September 27, 1922, at 1 P.M., the Government Agent, Southern Province, will be put up the sale of the lease of the under-mentioned Crown mud lands of Wellaboda pattu, at Hikkaduwa Resthouse, for a period of five years.

(2) No bidding shall be finally accepted, unless the person making the same shall, on being declared the highest bidder, immediately pay to the Government Agent the full rent for five years in advance.

(3) The Government Agent will grant a permit to the purchaser.

(4) Should any error or mistake hereafter appear in the sale of the lease, the purchaser will not be entitled to claim any compensation in respect thereof.

Wellaboda Pattu.

Lot.	Name of Land.	Extent, B. P. Q.
1 ..	Pattiyewatta-addara ..	4 2 0
Village—Mawadawila.		
2 ..	Addarakumbura ..	2 3 0
3 ..	Amuhenelakumbura ..	4 2 0
4 ..	Hikgahakumbura ..	0 1 4
Village—Kadurupe.		
5 ..	Welikumbura ..	0 2 4
6 ..	Duweaddarakumbura ..	0 1 0
Village—Kinagahatowelpalata.		
8A ..	Mandatibuwalagama-ela-addarakumbura ..	1 2 0
9 ..	Kirigahatotaedandalangakumbura ..	2 0 0
Village—Kosduwawelpalata.		
13 ..	Kerewekumbura ..	2 0 0
Village—Egodawela.		
15 ..	Gonbahinatotayayekankanda ..	4 0 0
16 ..	Gonbahahentota ..	0 2 0
17 ..	Atolikanda-addara ..	1 0 0
Village—Kalugala.		
18 ..	Elalanga ..	0 2 4
19 ..	Naiduwalanga ..	1 0 0
21 ..	Watta-addara ..	0 1 0
Village—Urawatta.		
30 ..	Herangahawatteaddara ..	0 0 1

Lot.	Name of Land.	Extent, B. P. Q.
Village—Hikkaduwa.		
31 ..	Gonagalalanga ..	12 0 0
32 ..	Indigahagawakumbura ..	5 0 0
33 ..	Elabodakumbura ..	3 0 0
36 ..	Mahapatana ..	5 0 0
Village—Imbulegoda.		
37 ..	Gonagaladeniya ..	0 3 0
Village—Kendala.		
38 ..	Wilekumburapinwela ..	1 0 0
39 ..	Welikumbura ..	0 2 4
40 ..	Do. ..	0 3 0
41 ..	Do. ..	0 2 4
42 ..	Do. ..	0 3 0
Village—Malawenna.		
43 ..	Bodapedielaboapilleode ..	1 0 0
Village—Kalupe.		
44 ..	Punchage-ela-addara ..	1 0 0
45 ..	Wawuluduwegorakagaha-addara ..	1 0 0
46 ..	Do. ..	1 0 0
47 ..	Wawleduwegorakagahakumbura ..	2 2 0
48 ..	Dolawatta-addara ..	1 0 0
49 ..	Do. ..	1 0 0
Village—Alutwela.		
50 ..	Rangalla-addara ..	2 2 0
Village—Nawagedara.		
51 ..	Rajamalwagureihaladeniya ..	1 0 0
52 ..	Danattewallekumbura ..	10 0 0
Village—Bobagoda.		
53 ..	Danattewallekumbura ..	0 0 2
Village—Medawala.		
54 ..	Watta-addaradeniya ..	0 0 2
55 ..	Deniyakumbura ..	1 3 0
Village—Totawila.		
56 ..	Bataketiyadeniya ..	0 2 8
Village—Kendala.		
57 ..	Welikumbura ..	0 3 0
58 ..	Do. ..	2 0 0
Village—Mahegoda.		
59 ..	Ganga-addarakumbura ..	0 0 3
Village—Hegoda.		
60 ..	Pansala-addara ..	0 1 2
Village—Metiwala.		
62 ..	Harannagalatotupolalanga ..	0 1 0
Village—Malawenna.		
67 ..	Etambagahaode ..	1 0 0
68 ..	Rammode ..	3 0 0
69 ..	Elabodawattarama ..	2 0 0
70 ..	Kinagahamoyalanga ..	3 0 0
71 ..	Elabadawattarama ..	2 0 0
72 ..	Budapedielaboda ..	4 0 0
73 ..	Wattarama ..	2 0 0
74 ..	Elabodayaya ..	3 0 0
75 ..	Kerapata-ela-addara ..	2 0 0
76 ..	Boralessekinagaha-addara ..	3 0 0
77 ..	Nagodagula-addara ..	1 0 0
78 ..	Elaboda ..	4 0 0
79 ..	Angankande-addara ..	3 0 0
80 ..	Do. ..	3 0 0
81 ..	Do. ..	3 0 0
82 ..	Do. ..	3 0 0
83 ..	Kukulawatta-addara ..	1 0 0
84 ..	Do. ..	3 0 0
85 ..	Patana ..	4 0 0
86 ..	Do. ..	8 0 0
87 ..	Weralugahakeleaddaradeniya ..	1 2 0
89 ..	Do. ..	1 0 0
90 ..	Ginassa-addaragoipola ..	1 0 0
91 ..	Rangallalangadagaha-addaraudumulla ..	2 2 0
92 ..	Pilleode ..	0 0 0
93 ..	Ronmade ..	1 0 0
Village—Mahapaddewela.		
7 ..	Udumulla ..	0 2 0
Village—Talgaswelapalata.		
8 ..	Iswattewelawetalangakumbura ..	2 2 0

Village—Kanda-addarawelpalata.			
Lot.	Name of Land.	Extent.	B. P. Q.
10	Kajjugahalangawela	1	1 0
11	Do.	0	3 0
Village—Kosduwawelpalata.			
12	Kosduwaelamoyakumbura	0	3 0
Village—Ignaidegewelpalata.			
14	Udumulla	0	2 0
Village—Hikkaduwa.			
35	Koralawatteaddara	1	2 0
Village—Telwatta.			
64	Himburuwale	4	0 5
65	Do.	1	2 5
66	Nitewatta-addarakumbura	0	2 3

The Kachcheri, J. LIGHT,
Galle, May 26, 1922. for Government Agent.

NOTICE is hereby given that on Monday, September 4, 1922, at 1 P.M., the Government Agent, Southern Province, will put up the sale of the lease of the under-mentioned Crown mud lands of Gangaboda pattu, at Baddegama Resthouse, for a period of five years.

(2) No bidding shall be finally accepted, unless the person making the same shall, on being declared the highest bidder, immediately pay to the Government Agent the full rent for five years in advance.

(3) The Government Agent will grant a permit to the purchaser.

(4) Should any error or mistake hereafter appear in the sale of the lease, the purchaser will not be entitled to claim any compensation in respect thereof.

Gangaboda Pattu.

Village—Ihala Keembiya.			
Lot.	Name of Land.	Extent.	B. P. Q.
1	Millagahaudamulla	—	—
2	Magamullaudumulla	—	—
Village—Lelwala.			
4	Diyandarabenaihalaganimekanatiya	—	—
Village—Ganegama.			
11	Kanduliyadda	—	—
12	Punchiduwa-addara	—	—
13	Tuduwwewatta-addara	—	—
Village—Gammeddegoda.			
15	Labupelpola	—	—
16	Kandellagodaduwakumbura	—	—
Village—Paranatanayangoda.			
17	Indurudeniya	—	—
18	Pimmakotagayaliadda	0	1 12
19	Heengedarawatruawa	—	—
Villages—Yatalamatta and Udalamatta.			
20	Bandunnaidegepahaladeniya	—	—
Village—Diviture.			
24	Iddudawa-addaramahayayamedakebella	—	—
26	Egodahawatarawe-elalangapahala	—	—
28	Dahahawleburunalangaudumulla	—	—
31	Batalandakalubenwalaelanga	1	acre
Village—Mabotuwana.			
32	Pahalakumburegoda	2	acres
Village—Gonalagoda.			
35	Hunweliwalakumbura	—	—
36	Pahalaganimalangakumbura	—	—
Village—Diviture.			
38	Elaihalalangakebella	—	—
45	Pambahenaihalapahala	—	—
Village—Kiredewella.			
55	Nawadalagatuwa	—	—
Village—Ganegama Halpatota.			
56	Millagahadeniya	—	—
57	Ambagahabalapuwa	—	—
58	Pansalalangaudumulla	—	—
60	Atwela	—	—
61	Bokottewela	—	—
62	Galagawabalapuwa	—	—

Village—Nattewala.			
Lot.	Name of Land.	Extent.	B. P. Q.
64	Tantirigewatta-addaraudumulla	—	—
Village—Etkandura.			
70	Maddewilaokanda	4	acres
Village—Mapalagama.			
68	Kokagahawila	—	—

The Kachcheri, J. LIGHT,
Galle, May 26, 1922. for Government Agent.

NOTICE is hereby given that on Wednesday, September 6, 1922, at 1 P.M., the Government Agent, Southern Province, will put up the sale of the lease of the under-mentioned Crown mud lands of Hinidum pattu, at Hiniduma Resthouse, for a period of five years.

(2) No bidding shall be finally accepted unless the person making the same shall, on being declared the highest bidder, immediately pay to the Government Agent the full rent for five years in advance.

(3) The Government Agent will grant a permit to the purchaser.

(4) Should any error or mistake hereafter appear in the sale of the lease, the purchaser will not be entitled to claim any compensation in respect thereof.

Hinidum Pattu.

Village—Eppala.

Lot.	Name of Land.	Extent.	B. P. Q.
1	Imbulwitiyaladeniya	3	0 0
Village—Nekattemulla.			
4	Suduwellawewadeniya	0	2 0
5	Pilawaladeniyaudukumbura	0	2 0
6	Kirimetiwaladeniya	3	0 0
7	Mahapara-addaradeniya	0	1 0
8	Watawala-agara	0	2 0
9	Nagahawalalanganadeniya	1	0 0
10	Lindalangaliyadda	1	0 0
Village—Tawalama.			
11	Bada-amunaihaladeniya	4	1 0
12	Pallegederadeniya	3	0 0
13	Medakumburapitakebella	1	1 0
14	Pamunedeniya	1	1 0
15	Kekunalanganadeniya	1	0 0
16	Dehigaladeniya	1	0 0
17	Watta-addaradeniya	0	2 0
18	Wirapanagederawatta-addarakumbura	1	1 0
19	Wirapanagederawatta-addarakumbura-deniyeniya	1	1 0
20	Pananelagalpotteaddaraokanda	0	2 0
21	Pitaokanda	1	0 0
22	Bada-amunapahaladeniya	1	1 0
23	Polgahahenedeniya	4	1 0
24	Keeniyakettiyadeniya	3	0 0
Village—Nattampitiya.			
25	Nawalapitadeniya	1	0 0
Village—Ihalagunmaduwa.			
26	Kahambiliyawalakandadeniyakumbura	0	3 0
27	Kawunkumbura	6	0 0
28	Kawunkumburapahalakebella	2	2 0
29	Yagaladeniyekumbura	0	3 0
30	Kerawakamulleihalakebella	0	2 0
31	Potuwiladeniya	2	0 0
32	Baduwiladeniya	8	0 0
33	Katuiyambarawadeniyekumbura	3	0 0
34	Tambaligamadeniya	1	0 0
Village—Gigunmaduwa.			
35	Udagaldeniyakumbura	—	—
Village—Ihalagunmaduwa.			
36	Keenkumbura	6	0 0
37	Halwaturedeniya alias Kondagulandeniya	10	0 0
38	Jambugaswila	12	0 0
Village—Pahalagunmaduwa.			
39	Halgahahenedeniya	1	0 0
40	Ura-ahuwunahenedeniya	1	0 0
41	Diyanawalakumbura	1	0 0

Lot.	Name of Land	Extent, B. P. Q.	Village—Pahala Millawa.	Lot.	Name of Land.	Extent, B. P. Q.
42	Wattakumbura	2 3 0		109	Udawattealutaswedduma (since as-weddumized and called Alutaswedduma)	0 0 18
43	Malgahaliaddewagura	0 0 1			Village—Yakawalanilweligama.	
44	Kaluwagahabewadeniya	1 0 0		110	Gederagawaliyadda	1 3 0
45	Pahalabana wadeniya	3 0 0			Village—Hiniduma.	
46	Pahalabana wadeniyapara-addaradeniya	3 0 0		111	Nanawaladeniya	1 0 0
	Village—Opata.				Village—Pahala Millawa.	
47	Gala-addaradeniyakumbura	2 0 0		112	Uduwatteliyadda	0 2 0
49	Halgahawalaokanda	10 0 0			Village—Millawa.	
50	Hambuwiladeniyekumburaismatta-deniyaoakanda	2 0 0		113	Pannilahemedeniya	5 1 0
51	Nagahalandaokanda-etikekunawila	0 2 0			Village—Ihala Millawa.	
52	Deniyekumbureokanda	0 2 0		114	Panwilahenedeniya	12 0 0
53	Indigahadeniyeyudumulla	0 3 0			Village—Millawa.	
54	Angunenaswitadeniyekokanda	2 2 0		115	Talabowiladeniya	1 0 31
55	Bata-atulaokanda	8 0 0			Village—Mawita.	
56	Hatagewiladeniya	2 0 0		116	Potuliyadda	2 0 0
57	Moragahamoderadeniya	0 2 0			Village—Dellawa.	
58	Kanumandila-angedeniya	0 1 0		117	Andiyapelessaowita	2 0 0
	Village—Wirapana.			118	Okandaliyadda	1 1 0
59	Suwandawalipatadeniyekumbura	3 1 0			Village—Kadibingala.	
60	Tamaninganadeniya	6 0 0		96	Gulanehenaokanda	2 1 0
61	Situdoladeniya and okanda	12 0 0		98	Pilledederakumbura	4 2 0
62	Weranawiladeniya	8 0 0		99	Nagadolagedaradeniya	8 0 0
63	Welipiyamahettiyadeniya	4 0 0			Village—Miguntenna.	
65	Galanehenedeniya	0 2 0		119	Ambagahadeniya	1 2 0
66	Murutewaladeniya	2 0 0			Village—Malgalla.	
	Village—Talangalla.			120	Ellagawadeniya	0 2 0
67	Kekuna-elaudumulla	2 0 0		121	Kotahenedeniya	0 2 0
68	Kankaluwaiwiladeniya	1 2 0		123	Kituldoladeniya	1 0 0
69	Atahawledeniya	0 2 0			Village—Halwitigala.	
72	Tunmoderadeniya	6 0 0		124	Kohiledeniyekumbura	0 2 0
73	Koskabalawilapahaladeniyaokanda	0 1 0			Village—Hiniduma.	
74	Angurumasпитаokanda	4 0 0		125	Kaluhendagodadeniya	2 0 0
	Village—Dammale.			126	Pitadeniya Elagawadeniya	1 2 0
76	Meegahawatteaddarakumburakoratuwa	0 2 0			Village—Mawita.	
77	Angurumalawiladeniya	2 0 0		127	Kerendeniya	8 kurunies
78	Walpotuwaladeniya	0 2 0			Village—Habarakada.	
	Village—Habarakada.			128	Pinnakoladigama	3 0 0
79	Kappaladeniyekumbura	4 1 0			Village—Batuwangala.	
80	Metiwaladeniya	4 1 0		129	Kosgahalangaokanda and deniya	10 kurunies
81	Beriekadeniya	3 0 0		130	Nadamullemaraweenedeniya	1 acre
82	Peimakoladeniyaokanda	3 0 0			Village—Habarakada.	
83	Kahabaddalabemma	4 1 0		131	Kadjugodelledeniyaokanda	8 2 0
84	Maguruwiladeniya	1 0 0			Village—Talangalla.	
85	Berielaoowita	3 0 0		132	Kekunaelaudumulla	1 0 0
	Village—Neluya.				Village—Lankagama.	
86	Udumulledeniyekumbura	12 0 0		133	Welangatennedeniya	2 2 0
87	Pusehenedeniyakumbura	13 0 0			Village—Millawa.	
	Village—Maddegama.			134	Tolabowilapahaladeniya, east of lot 2	2 0 0
88	Wiladeniya or Polgasdeniya	12 0 0			Village—Lankagama.	
89	Pillagawaliadda	0 1 2		135	Udawalakumbura (lot 9)	1 0 0
	Village—Batuwangala.				Village—Dewalagama.	
90	Gamaokandakerenketiyedeniyaokanda	8 0 0		136	Andiyapelessehaleaswedduma (western portion)	0 2 0
91	Gamaokandadeniya	2 0 0			Village—Dammala.	
92	Delpalaokanda	1 0 0		138	Moragahawiladeniya (lot 29)	A. E. P. 1 3 34
93	Kirimetiwalahenedeniya	1 0 0		139	Do. (lot 27)	0 2 28
94	Meegahadeniya	2 2 0			Village—Opata.	
	Village—Kadahingala.			140	Angurumasпитаokandahaladeniya	1 0 0
95	Nayadolagederakumbura	4 1 0		141	Mahapanwilahaladeniya	1 2 0
97	Ellagahagawaokanda	1 2 0		142	Galanehenedeniya	4 0 0
	Village—Dewalagama.				Village—Talangalla.	
100	Andiyapellesaowita	2 0 0		143	Kituldolapahaladeniya	4 0 0
101	Hompolabokkaliyadda	1 2 0		144	Hingurupattaladeniya and okanda	2 0 0
102	Andiyapellesapitaliadda	1 1 0			Village—Opata.	
103	Hiwalgalbodadeniya	2 1 0		145	Doladewataihaladeniya	1 0 0
	Village—Pannimulla.				Village—Kolontotuy	
104	Hikgahaheneyayapahalakebellakumbura	6 0 0		146	Babaraweledolahenedeniya	1 0 0
105	Wadimukehena	14 0 0		147	Diyakopuwehenedeniya	1 0 0
106	Hikgahahenekele	12 0 0		148	Etunwarawedeniya and okanda	6 0 0
107	Wadimullehenedeniya	3 0 0				
108	Do.	3 0 0				

Village—Nilweligama.				Village—Batuwangala.			
Lot.	Name of Land.	Extent, A.	R. P.	Lot	Name of Land.	Extent, B.	P. Q.
149	Pandidoladeniya and okanda	..	2 0 0	201	Ballawilakajugahawilaokanda	..	1 1 0
150	Wattagawedeniyaokanda	..	2 0 0	202	Ballawilapahalaokanda	..	1 0 0
Village—Lankagama.				203	Dodangahawalaokanda	..	1 0 0
151	Alutgederawattalangadeniya	..	2 0 0	204	Watawalagawaokanda	..	2 1 0
152	Pareipussehenadeniya	..	2 2 0	205	Illukketiyawattagawaokanda	..	1 2 0
153	Pitadeniya and okanda	..	3 0 0	Village—Ehelapitiya.			
Village—Watugala.				206	Kaduruwinneokandadeniya	..	3 0 0
154	Pahalagederawattenedeniya	..	1 2 0	Village—Kosmulla.			
155	Galelamullehenedeniya	..	1 0 0	207	Deniyahenedeniya and okanda	..	10 0 0
Village—Koswatta.				Village—Happitiya.			
156	Nakandaokanda and deniya	..	1 2 0	208	Punchikatukitulehenedeniya and okanda	..	6 0 0
Village—Talangalla.				209	Tunelamoderahenedeniya	..	2 0 0
157	Anguruinaspitamedaoakandedeniya	..	1 2 0	210	Pitadeniyahalakebella	..	2 0 0
Village—Batuwangala.				Village—Menikawita.			
159	Gigurawe-elamoderaokanda and deniya	2	0 0 0	211	Gonnagahaokanda and deniya	..	4 0 0
Village—Halwitigala.				Village—Madugeta.			
160	Iddamalketiya deniya	..	6 0 0	212	Weitukandedeniya and okanda	..	10 0 0
161	Pussehenedeniya	..	6 0 0	213	Korakitulehenadeniya	..	3 0 0
162	Runakandedeniya	..	2 0 0	Village—Kolontotuwa.			
163	Batalagala-addaradeniya	..	1 2 0	214	Pujemaduwedenyehenedeniya	..	1 0 0
164	Kohiladeniyaismattedeniya	..	1 0 0	Village—Dammala.			
Village—Dammala.				275	Buwellehenedeniya and okanda	..	8 0 0
165	Moragahahenedeniya	..	4 0 0	Village—Malgalla.			
Village—Habarakada.				216	Kituldolalahaladeniya	..	4 0 0
166	Aharayamalaelaokandedeniya	..	1 2 0	217	Weluwitimulledeniya and okanda	..	4 0 0
Village—Tawalama.				Village—Hiniduma.			
167	Kankotumulledeniya	..	1 0 0	218	Watawala-aturepahalakattiya	..	A. R. P. 1 0 0
Village—Pannimulla.				Village—Lelwala.			
168	Piriniyehenedeniya and okanda	..	1 0 0	219	Udakumburedeniyekaratuwa	..	1 0 0
Village—Miguntenigama.				Village—Hiniduma.			
169	Minuwanwiladeniya	..	2 0 0	220	Moragahaheneokanda	..	0 2 0
170	Kerenketiyadeniya and okanda	..	6 0 0	Village—Mainta.			
Village—Habarakada.				137	Walegahahenedeniya	..	1 2 0
171	Galgaweokandedeniya	..	4 0 0	The Kachcheri, Galle, May 26, 1922.			
172	Rukattanaokandedeniya	..	4 0 0	J. LIGHT, for Government Agent.			
173	Polgahahenedeniya	..	3 0 0	NOTICE is hereby given that on Monday, August 28, 1922, at 2 P.M., the Government Agent, Southern Province, will put up the sale of the lease of the under-mentioned Crown mud lands in Talpe pattu, at Imaduwa Resthouse for a period of five years.			
174	Wandagahahenedeniya	..	10 0 0	(2) No bidding shall be finally accepted unless the person making the same shall, on being declared the highest bidder, immediately pay to the Government Agent the full rent for five years in advance.			
175	Yalukitulehenedeniya	..	6 0 0	(3) Should any error or mistake hereafter appear in the sale of the lease, the purchaser will not be entitled to claim any compensation in respect thereof.			
176	Batugulanedeniya	..	2 0 0	Village—Paragoda.			
Village—Gigunmaduwa.				Lot.	Name of Land.	Extent, B.	P. Q.
177	Ihalabanawedeniya	..	1 2 0	1	Lindagawaudumulla	..	0 3 0
178	Puwakagahawiledeniya	..	6 0 0	3	Lindagawakanatiya	..	0 2 0
179	Ginnawalussedeniya	..	8 0 0	Village—Watawana.			
180	Rukmalahenedeniya	..	3 0 0	4	Hutaikanatiya or Pinkanatiya	..	0 2 0
181	Kerenwiladeniya	..	3 0 0	Village—Deegoda.			
182	Pinnanegederadeniya	..	2 0 0	5	Indigahamullepinkanatiya	..	0 1 4
184	Kosgahahenedeniya	..	5 0 0	Village—Howpe.			
Village—Embalagedera.				6	Munamalghahadeniya	..	0 1 4
185	Kowliunedeniya and Hathhauledeniya	7	0 0 0	7	Pinkumbura	..	0 1 0
Village—Mawita.				Village—Kombala.			
186	Kendaketiyadeniya	..	3 0 0	8	Pelangahadeniya	..	1 2 0
Village—Batuwangala.				9	Galpottakanatiya	..	0 0 4
187	Halgahahenedeniya	..	3 0 0	10	Baluolupittaniyehalakebella	..	1 1 0
Village—Mawita.				11	Beliattekanatiya	..	0 0 4
188	Rusiyagahahenedeniya	..	0 3 0	12	Midellaudumulla	..	0 3 0
189	Moregawadeniya	..	2 2 0	15	Lindamulla	..	0 0 3
190	Kirimeti walaokandapahaladeniya and okanda	..	2 2 0	16	Murutagahakanatiya	..	0 1 0
Village—Pahalamedagama.				The Kachcheri, Galle, May 26, 1922.			
191	Kalugalahenedeniya	..	1 2 0	J. LIGHT, for Government Agent.			
192	Pupuratiyehenediyadda	..	2 0 0	NOTICE is hereby given that on Monday, August 28, 1922, at 2 P.M., the Government Agent, Southern Province, will put up the sale of the lease of the under-mentioned Crown mud lands in Talpe pattu, at Imaduwa Resthouse for a period of five years.			
Village—Lelwala.				(2) No bidding shall be finally accepted unless the person making the same shall, on being declared the highest bidder, immediately pay to the Government Agent the full rent for five years in advance.			
193	Dikhenedeniyaokanda	..	8 0 0	(3) Should any error or mistake hereafter appear in the sale of the lease, the purchaser will not be entitled to claim any compensation in respect thereof.			
Village—Maddegama.				Village—Paragoda.			
194	Ihalakerenketiyadeniya and okanda	4	0 0 0	Lot.	Name of Land.	Extent, B.	P. Q.
Village—Lelwala.				1	Lindagawaudumulla	..	0 3 0
195	Maroggederahenedeniya	..	1 2 0	3	Lindagawakanatiya	..	0 2 0
Village—Maddegama.				Village—Watawana.			
196	Pussehenedeniya	..	12 0 0	4	Hutaikanatiya or Pinkanatiya	..	0 2 0
197	Peiwitiyawadeniya	..	2 0 0	Village—Deegoda.			
198	Batahenedeniyaokanda	..	8 0 0	5	Indigahamullepinkanatiya	..	0 1 4
199	Galpottenedeniya	..	1 0 0	Village—Howpe.			
200	Egodapanwilahenedeniya and okanda	4	0 0 0	6	Munamalghahadeniya	..	0 1 4
				7	Pinkumbura	..	0 1 0
				Village—Kombala.			
				8	Pelangahadeniya	..	1 2 0
				9	Galpottakanatiya	..	0 0 4
				10	Baluolupittaniyehalakebella	..	1 1 0
				11	Beliattekanatiya	..	0 0 4
				12	Midellaudumulla	..	0 3 0
				15	Lindamulla	..	0 0 3
				16	Murutagahakanatiya	..	0 1 0

NOTICE is hereby given that on the under-mentioned dates, the Government Agent, Southern Province, will put up the sale of the lease of the under-mentioned Crown mud lands of Talpe pattu, at Kottawa Resthouse, for a period of five years.

(2) No bidding shall be finally accepted unless the person making the same shall, on being declared the highest bidder, immediately pay to the Government Agent, the full rent for five years in advance.

(3) The Government Agent will grant a permit to the purchaser.

(4) Should any error or mistake hereafter appear in the sale of the lease, the purchaser will not be entitled to claim any compensation in respect thereof.

On Wednesday, August 16, 1922, at 1 p.m.

Lot.	Name of Land.	Extent, B. P. Q.
Village—Hiyare.		
2	Indigahamulanueudumulla	0 2 0
4	Nidelladolagadadeniya	1 4 0
5	Gahala-wilaudumulla	2 0 0
7	Udahiyaremedakumbura	0 2 0
10	Godadeniya	1 0 0
11	Kadjugahaliyadda	1 2 0
12	Madandureliyadda	0 2 0
13	Potukolaliyadda	0 2 0
14	Lindagawakanatiya	0 2 0
15	Dikdeniya	1 2 0
16	Etambahenekumbura	2 0 0
17	Ambalamalangakumbura	1 2 0
18	Batahenekumbura	1 1 0
19	Galpottetekumbura	1 2 0
20	Doranagahadeniya	1 1 0
21	Kekirihenewilakumbura	1 1 0
22	Do.	1 1 0
23	Wileudumulla	1 0 0
25	Kollakehenaihalakanatiya	0 2 0
26	Galpottewatteaddarakanatiya	0 2 0
27	Dola-addarakele	0 3 0
28	Gahala-wilaliyadda	0 2 0
29	Galwaladeniya	0 1 0
30	Kahagodaya-mullekanatiya	0 2 0
31	Kahagodaya-mullepahalakanatiya	0 2 0
32	Egodahaeliya	0 2 0
35	Galwela	1 0 0
36	Andadolamedakella	1 2 0
37	Andadolaudumulla	1 0 0
38	Dikdeniya	1 0 0
39	Pelawatta-addarakanatiya	1 0 0
41	Galagawaudumulla	0 3 0
42	Paragahadeniya	2 0 0
43	Magahenekumbura	1 0 0
44	Andanaketapahalakella	1 0 0
46	Kekillahenedeniya	6 0 0
48	Dombagaha-addara	1 0 0
49	Udadeniya	0 2 0
Village—Angulugaha.		
50	Doralagoda-wila-aswedduma	1 0 0
51	Delgahaliyaddeudumulla	0 3 0
52	Pinkanatiya	0 1 0
53	Kandadeniya	0 3 0
54	Diganekumbura	2 1 0
Village—Pilana.		
58	Hindapotudeniya	0 3 0
Village—Heenatigala.		
59	Pinliadda	0 1 0
Village—Dorape.		
60	Rangodakandedeniya	1 2 0
61	Heenewattaudumulla	0 2 0
Village—Walpitigoda.		
62	Godaira-walepinkanatiya	0 1 0
Village—Meepe.		
64	Delgaha-addara	6 1 0
On Thursday, August 17, 1922, at 1 p.m.		
Village—Kottawa.		
66	Alutwella	1 0 0
67	Elabodaya-mulleihalakumbura-orode	1 2 0
68	Wellaudumulla	1 0 0
71	Murutumulledeniya	1 2 0
72	Bambarenduudumullabasnairekebella	0 3 0

Lot.	Name of Land.	Extent, B. P. Q.
74	Puakgaskanatiya	2 0 0
76	Gongahamulana	1 1 0
80	Gorakaowita-addaradeniya	0 1 0
Village—Udumalagalla.		
81	Wanabadaliyadda	0 2 0
82	Godaheneudumulladeniya	1 2 0
Village—Tellambure.		
83	Kuttiyaudumulledeniya	1 0 0
Village—Udubettawa.		
87	Karalpeladeniya	1 1 0
88	Gonsiahena	0 1 4
89	Watugalaralagekanatiya	0 1 4
91	Beligahaliyadda	0 3 0
Village—Talgampola.		
93	Delgahakanatiya	0 2 0
95	Do.	0 2 0
96	Batamahenedeniya	2 0 0
Village—Walpola.		
101	Diyakanaowita	5 0 0
102	Talgahaowita	1 2 0
Village—Magedera.		
103	Mediripitiyeudumulla	0 2 0
105	Handapanweladeniya	1 0 0
107	Haldolabokkeudumulla	2 0 0
108	Mulanapahalaliadda	0 2 0
Village—Nabadawa.		
109	Pinkanatiya	0 1 4
110	Kekungahaudumullekanatiya	0 1 0
Village—Karagoda.		
111	Benagawamulana	0 3 0
113	Mahapara-addaraliadda	0 2 0
Village—Beranagoda.		
114	Mulaneheneuwaliyaddeaddaraliyadda	1 2 0
115	Dangahakanatiya	0 2 0
117	Kekunagahakanatiya	0 1 0
Village—Polpogoda.		
118	Mahawila	0 1 4
119	Dawatagahadeniya	1 2 0
Village—Welandawa.		
120	Sapugahaowita	4 acres
The Kachcheri,		J. LIGHT,
Galle, May 26, 1922.		for Government Agent.

NOTICE is hereby given that on Wednesday, August 23, 1922, at 2 P.M., the Government Agent, Southern Province, will put up the sale of the lease of the under-mentioned Crown mud lands in Talpe pattu, at Ahangama Gansabhawa, for a period of five years.

(2) No bidding shall be finally accepted unless the person making the same shall, on being declared the highest bidder, immediately pay to the Government Agent the full rent for five years in advance.

(3) Should any error or mistake hereafter appear in the sale of the lease, the purchaser will not be entitled to claim any compensation in respect thereof.

Talpe Pattu.

Lot.	Name of Land.	Extent, B. P. Q.
Village—Habaraduwa.		
1/60	Godamaga-addara	0 3 0
3/114	Mahapitiya-addara	2 2 0
Village—Meepe.		
4/239	Indura	1 2 0
Village—Ahangama.		
5/116	Edandalangaowita	3 0 0
6/132	Talapatnetteowita	6 0 0
Village—Kahanda.		
8/100	Kongahaudumulla	0 3 0
Village—Tittagalla.		
9/31	Bissa	0 2 0
Village—Kahanda.		
12	Werayaikumbura-addarakerana	15 0 0
Village—Tittagalla.		
13/197	Pattingedeniya	1 2 0

Village—Heenatigala.				Lot.	Name of Land.	Extent, B. P. Q.			
14/P 307	..	Pahamunekumbura	.. 2 0 0	57	.. Delgahakumbura	..	2	1	1
15/X 307	..	Induruwewatta-addara	.. 1 2 1	58	.. Do.	..	0	3	3
Village—Metarambe.				59	Village—Pitiduwa.				
16/B 308	..	Eluwilegodadooweaddara	.. 12 0 1	60	.. Beligahaliyaddakumbura	..	0	2	2
17/E 308	..	Eluwilekumbura	.. 2 0 3	61	.. Mivaladoowa	..	0	2	1
18/E 308	..	Do.	.. 2 0 1	Village—Habaraduwa.					
19/G 308	..	Do.	.. 3 2 2	62	.. Pahalapattiya	..	0	2	0
20/L 308	..	Kekulamekumbura	.. 1 1 3	63	.. Minidooweaddarakumbura	..	1	1	0
21/W 308	..	Dippitairrekumbura	.. 0 3 2	64	.. Bakmigaha-addara	..	0	1	3
22/V 310	..	Galagawaowita	.. 0 3 0	65	.. Ihala-amuhena-addarakumbura	..	0	1	2
24/A 311	..	Eluwila	.. 3 2 1	66	.. Gorakagahawela	..	4	2	7
25/E 311	..	Do.	.. 4 3 2	Village—Talpe.					
26/F 311	..	Do.	.. 2 2 0	68	.. Paswellekumbura or Paragaha-	..	1	2	1
27/G 311	..	Do.	.. 2 0 0	owita					
28/H 311	..	Do.	.. 2 1 0	Village—Talpe.					
29/I 311	..	Do.	.. 1 2 3	69	.. Muldirigewatta-addarakumbura	..	0	3	1
30/J 311	..	Do.	.. 2 2 0	70	.. Kumbalgamawila	..	3	3	3
31/M 311	..	Elabodeowita	.. 2 2 0	71	.. Liyanagewatta-addara	..	0	2	2
32/S 311	..	Morauduaddara or Eluwila	.. 4 0 0	72	.. Eluwileaddara	..	1	2	0
33/T 311	..	Do.	.. 2 1 3	73	.. Do.	..	0	0	3
34/V 311	..	Eluwila	.. 1 1 0	74	.. Do.	..	0	0	1
35/V 311	..	Do.	.. 3 2 3	75	.. Doowewatta-addaraowita	..	2	1	3
36/W 311	..	Do.	.. 2 0 4	Village—Unawatuna.					
37/X 311	..	Do.	.. 2 2 1	76	.. Walauwewatta or Geeganage-	..	0	1	2
38/Z 311	..	Do.	.. 1 3 0	77	.. watta-addara	..	0	2	0
39/A 312	..	Do.	.. 1 0 3	78	.. Pahalagewatta-addara	..	0	2	0
40/B 312	..	Do.	.. 3 3 3	79	.. Potubadda	..	1	2	0
Village—Talpe.				Village—Habaraduwa.					
41/7962	..	Kaleliya	.. 26 1 0	80	.. Ela-addarakumbura	..	0	2	1
42/V 312	..	Eluwila	.. 14 3 1	81	.. Habaraduwiya or Godagamage-	..	0	2	0
43/C 313	..	Do.	.. 3 2 2	82	.. addara	..	0	2	1
44/D 313	..	Pahalegewatteaddarakumbura	.. 10 0 1	83	.. Do.	..	0	2	1
45	..	Eluwila	.. 2 2 1	84	.. Do.	..	0	2	2
46	..	Talgahawatteaddarapillewa	.. 1 2 1	Village—Kalahe.					
47	..	Eluwilekumbura	.. 4 2 3	85	.. K rangahaowita	..	1	2	2
48	..	Eluwileaddaramahakekulana	.. 13 2 0	86	.. Harnbuweowita	..	1	3	2
49	..	Do.	.. 8 3 0	87	.. Kogahawela	..	3	2	2
Village—Heenatigala.				88	.. Meawala-addarakadola	..	0	0	3
50	..	Weletotawatteaddarakumbura	.. 0 3 1	89	.. Kadurudoowewatteaddarakum-	..	2	1	2
Village—Habaraduwa.				bura					
51	..	Polwatteaddarakumbura	.. 0 1 3	Village—Meetaremba.					
52	..	Habaraduwiya	.. 1 2 1	88	.. Dooweaddarakumbura	..	1	1	3
53	..	Marakkalawila	.. 0 1 2	89	.. Radagewelakumbura	..	0	1	1
54	..	Goluhettigewila	.. 1 1 2	The Kacheheri,					
55	..	Gurudanekumbura	.. 2 2 2	Galle, May 26, 1922.					
56	..	Pahalakumbura	.. 3 2 2	J. LIGHT,					
				for Government Agent.					

LAND SALES IN THE NORTHERN PROVINCE.

No. 945, N. P.—The Government Agent, Northern Province, will on Wednesday and Thursday, July 19 and 20, 1922, commencing at 9 A.M., at the Government Model School at Nelliyadi, put up to auction, for sale or settlement, or will otherwise dispose of, the under-mentioned portions of Crown land, in accordance with the regulations of Government regarding land sales. Two hundred and seven allotments of land situated in the divisions of Vadamaradchi West and Tenmaradchi of the Jaffna District, Northern Province.

Vadamaradchi West Division.

Lot.	Name of Land.	Preliminary plan 5,187. Village—Kerudavil in Uduppiddi.		Extent.	Upset price
		Name of Encroacher.	Description.		
24	Malayilkadu	.. Ponnamma, widow of K. Sittiravel	Coconut (garden to be reserved for the sea)	0 3 13	—*
Preliminary plan 5,179. Village—Tanakkarakurichchi in Uduppiddi.					
1	Chinnamooththi of Uri	.. V. Kanther and others	Partly cultivated with paddy (to be reserved for pasture)	0 0 12	—*
2	Uri	.. V. Nallatambi	do.	2 0 4	—*
3	Do.	.. S. Kandiah and S. Seenivasakam.	Paddy field (to be reserved for pasture)	1 1 15	—*
4	Mandanthanai	.. V. Nakamuttu and others	do.	0 2 0	—*
Preliminary plan 5,181. Village—Tanakkarakurichchi in Uduppiddi.					
1	Vallaikirai	.. Sinnan, widow of T. Vallipuram and others	Abandoned paddy field	1 2 0	40
2	Do.	.. Tambar Vallipuram	do.	0 2 0	40
3	Do.	.. K. Kanapathipillai	do.	0 2 34	40
4	Do.	.. Pillaiyinar Sinnappillai	do.	0 0 12	40
5	Do.	.. K. Kanapathipillai	do.	0 1 20	40
6	—	..	Open land (to be reserved for road)	0 1 34	—*

Lot.	Name of Land.	Name of Encroacher.	Description.	Extent.		Upset price per acre. Rs.
				A.	R. P.	
7	Mukkiluvampulam and Avarasampiddi	K. Kanapathipillai and others	Abandoned paddy field	0	3 30	40
8	Avarasampiddi	do.	do.	0	3 15	40
9	Thalavallai	K. Suppiah	do.	1	2 34	40
1	Thachchampalakkaladdi	S. Veluppillai and others	Rocky land	2	2 24	16
2	Do.	—	Open land (to be reserved for cart road)	0	1 20	—*
1	Uppupilam	S. Seenaiya	Coconut and palmyra garden	4	0 36	25
2	Do.	do.	Palmyra garden (to be reserved for road)	0	0 19	—*
3	Koddali	N. Kantar	Paddy field	0	0 28	16
1	Poovarasamkulam	—	Tank (to be reserved)	1	1 9	—*
2	Thillaiadikulam	—	Tank and portions of channels (to be reserved)	8	3 27	—*
3	Kokkuthidal	Sinnachchi, wife of V. Sinniah	Paddy field	0	0 10	600
4	Do.	V. Sinnatambi and others	do.	0	0 5	600
5	Pinakkuvayal	K. Chellathurai and others	do.	0	0 25	600
6	Do.	Varathai, wife of Thankanathapillai	do.	0	1 25	600
7	Do.	S. Seevaratnam and others	do.	0	0 17	600
8	Do.	S. Kumarasamy and others	do.	0	0 16	600
9	Mannanvayal	Annammah, wife of K. Chelliah and others	do.	0	0 19	600
10	Do.	S. Veerakathy	do.	0	0 14	600
11	Do.	K. Chelliah	do.	0	0 12	600
12	Do.	K. Chellappah	do.	0	0 13	600
13	Thillaiaidi	Paruvati, wife of V. Chinnappah	do.	0	0 25	600
14	Do.	Thankachchippillai, wife of K. Arumugam	do.	0	0 22	600
15	Uluvaithidal	Ellupolai, wife of A. Sinnatambi and others	do.	0	0 11	600
16	Do.	K. Thambimuttu	do.	0	0 17	600
17	Do.	V. Veluppillai	do.	0	0 17	600
18	Pemaruthanvayal	N. Ponniah	do.	0	0 17	600
19	Narioddupallam	Sinnachchi, wife of S. Kudidi	do.	0	0 15	600
20	Kulavelikulam	—	Tank (to be reserved)	2	0 0	—*
21	Kulavelivayal	A. Ephraim and others	Paddy field	0	0 7	600
22	Do.	V. Vallipuram	do.	0	0 2	600
23	Do.	N. Kudiditambi and others	do.	0	0 5	600
24	Anaivilundankulam	—	Tank (to be reserved)	8	2 3	—*
25	Thachchanvayal	V. Veluppillai and others	Paddy field	0	0 22	600
26	Poththivayal	Arattai, wife of K. Arumukam	do.	0	0 12	600
27	Suruntheni	K. Appukkuddi and others	do.	0	0 16	600
9	Suruntheni	Elayatambi Eliakuddi	Paddy field	0	0 8	50
25	Mukkiluvampulam	S. Kiddinar and others	Coconut and palmyra garden with huts and a well	2	1 17	200
29	Uduppiddikirai or Paravanikaladdi	Sinnatambi Veluppillai and 3 others	Native garden	4	1 19	75
1	Muthapiddi	Periatambi Sathasivam	Paddy field	3	0 0	25
2	Mathoo	Kantar Katiravelu and Valliar Veluppillai	do.	1	2 27	25
3	Do.	Patiris Santhia	do.	0	1 15	25
4	Do.	Kanapatiar Katiritambi and 2 others	do.	2	3 13	25
5	Inakkanveli	Murugar Veluppillai	do.	1	2 0	25
6	Do.	Valliar Sinnatambi	do.	3	0 7	25
7	Palakali	—	Open land (to be reserved for right of way)	0	0 38	—*
8	Do.	—	Open land (to be reserved for road)	0	0 5	—*
9	Do.	General sale	Waste land fit for paddy	0	2 2	16
1	Kudathampithoo	Seemampillai Vaitiampillai	Paddy field	0	2 20	25
2	Do.	Katikesu Sinnatambi and others	do.	0	1 7	25
3	Do.	Veluppillai Periyatambi	Ditto (to be reserved for tank and pasture)	3	0 24	—*
4	Senneru or Ilandaitidal	Kantar Katikeyan	Paddy field	0	1 17	25
5	Do.	Kantan Velan	do.	0	2 30	25
6	Do.	Murukesu Vallipuram and others	do.	0	2 29	25
7	Senneru	Ledchumippillai, wife of Sitam-parapillai and two others	do.	1	1 0	30
8	Do.	Velautar Kantar and another	Ditto (to be reserved for pasture)	1	1 37	—*

Lot.	Name of Land.	Name of Encroacher.	Description.	Extent.		Upset price per acre, Rs.
				A.	R. P.	
9	Senneru	Ambrose Philip and others	Paddy field (to be reserved for pasture)	1	3 38	—*
10	Do.	Sithamparanar Alvar	Paddy field	3	2 13	25
11	Do.	Sinnatambiar Alvappillai and another	do.	1	2 20	50
12	Do.	Virakattiar Kantar	do.	1	1 1	30
13	Do.	Kantapper Kanakasabai	do.	3	1 14	30
14	Do.	Kantar Sittar	do.	1	0 26	25
15	Do.	Neelayinar Sabapati	do.	0	3 37	25
16	Viraly	Nakanatar Veluppillai	do.	1	0 5	25
Preliminary plan 5,206. Village—Karanavai South in Uduppiddi.						
1	Cholayakanthu	Ampalavi Suppar and others	Paddy field	0	2 8	30
2	Do.	Tamer Katirkamu and others	do.	0	1 29	30
Preliminary plan 5,207. Village—Karanavai South in Uduppiddi.						
1	Kilathoo	Veluppillai Kandiah	Paddy field	0	3 0	25
2	Do.	Katirippillai Elayatambi	do.	1	1 17	25
3	Do.	Veluppillai Kandiah and another	do.	1	1 31	25
Preliminary plan 5,202. Village—Karaveddi West.						
1	Verali	Kantar Karuppi and Kantar Sinni	Paddy field	0	1 0	25
2	Do.	Velautar Suppar	do.	0	0 31	25
3	Do.	Ampalavar Kantar	do.	0	0 21	25
4	Do.	Kantar Sinniah	do.	0	0 26	25
5	Do.	General sale	Waste land fit for paddy	0	0 24	16
6	Do.	Sinnatambiar Sittar	Paddy field	0	0 32	25
8	Kelipadaval	—	Lagoon area to be reserved	8	1 17	—*
9	Verali	Arumukam Sinnatambi and another	Paddy field (to be reserved for lagoon outlet)	0	1 11	—*
Village—Karaveddi East.						
11	Minniapulam	Sinnamma, widow of Veluppillai	Paddy field	0	2 33	25
12	Do.	Murugar Veluppillai	do.	0	2 7	25
13	Do.	Sinnatambiar Sitamparapillai	do.	1	3 30	16
14	Do.	Virakattiar Kantar	do.	1	1 5	16
15	Do.	Murugar Veerakatti	do.	0	0 18	16
16	Kiniyanthanai	Sinnatambiar Thamotarampillai	do.	0	1 11	25
17	Do.	Murugar Veluppillai	do.	0	1 9	25
18	Do.	do.	do.	0	0 19	16
19	Do.	Sinnatambiar Thamotarampillai	do.	0	1 1	16
20	Do.	Velautar Sittampalam	do.	0	0 24	16
21	Do.	Murugar Veluppillai and another	do.	0	2 14	25
22	Do.	Virakattiar Sittampalam	do.	1	0 1	16
23	Do.	—	Channel (to be reserved for lagoon outlet)	0	0 31	—*
24	Do.	Arumugam Veluppillai	Paddy field	0	1 11	16
25	Do.	Mailvakanam Murugesu	do.	0	2 0	16
26	Adivaikal	Kantar Veluppillai	do.	0	3 0	16
27	Do.	Velautar Sinnatambi	do.	0	2 26	16
28	Vellaiputtu	Sinnatambiar Ponnampalam	do.	1	0 23	16
29	Do.	do.	do.	1	0 12	16
30	Thampan	Ramer Veluppillai	Ditto (to be reserved, portion of old Dutch road)	0	0 2	—*
31	Do.	do.	Paddy field	0	0 12	25
32	Do.	Valli Velan	do.	0	1 17	25
33	Do.	Vairavanatar Murugesu	do.	0	1 25	25
34	Do.	Velan Alvan	do.	0	2 1	16
35	Do.	Velautar Virakatti and another	do.	0	3 25	16
36	Do.	Kantan Vallipuram and another	do.	0	3 18	16
37	Do.	Velu Katiraman and another	do.	0	3 12	16
38	Do.	Pillaiyinar Arumugam and another	do.	2	1 31	16
39	Do.	Vairavanatar Sinnatambi and another	do.	2	0 18	16
40	Do.	Nakan Silampan and another	do.	1	3 11	16
41	Do.	Virakattiar Vallipuram and two others	do.	1	2 29	16
42	Do.	Naki, wife of Kantan	do.	0	2 5	16
43	Silunthathu	Kannapar Sitamparapillai and others	do.	3	1 10	25
44	Do.	Pathini, wife of Arumukam	do.	0	1 7	25
45	Do.	—	Waste high land (to be reserved for future public purpose)	7	1 32	—*
46	Do.	—	Cart track (to be reserved).	0	2 10	—*
48	Do.	General sale	Waste land fit for paddy	0	0 7	16
50	Silunthathukulam	—	Tank to be reserved.	0	1 23	—*
51	Mathu	Velan Valliappan	Paddy field	0	2 30	16
52	Do.	K. Subramaniakurukkal	do.	0	3 5	16
53	Do.	Murugar Veluppillai	do.	0	0 35	16
54	Do.	Velautar Virakatti and two others	do.	1	0 0	25
55	Mathukaly	—	Waste high land (to be reserved for access to tank)	1	2 12	—*
56	Mathuvukulam	—	Tank (to be reserved)	0	1 37	—*

Lot.	Name of Land.	Name of Encroacher.	Description.	Extent.			Upset price per acre, Rs.
				A.	R.	P.	
57	Mathu	Alvan Sinnakkuddi and others	Paddy field (to be reserved for access to tank)	0	2	9	—*
58	Do.	Kantar Sanmugam and others	Paddy field	0	3	10	16
59	Cart track	—	Cart track (to be reserved for right of way)	0	1	8	—*
60	Mathukali	General sale	Waste land fit for paddy	1	0	2	16
61	Mathu	Vettiar Periyatambi	Paddy field	1	0	23	16
62	Do.	General sale	Waste land fit for paddy	0	0	34	16
63	Do.	—	Waste low land (to be reserved for road)	0	0	24	—*
64	Mathu <i>alias</i> Inakkan-vayal	Kantar Sammantar and another	Paddy field	2	3	5	50
65	Do.	Valliar Veluppillai and others	do.	2	0	1	50
66	Mathu	Alvar Sinnakkuddi	do.	0	1	22	25
67	Do.	Velar Sinnatambi	do.	0	2	24	25
68	Do.	Sittar Veluppillai	do.	0	0	34	16
69	Do.	Velan Murukan	do.	0	1	24	16
70	Do.	Sittar Veluppillai	do.	0	1	38	16
71	Do.	Sethuppillai, widow of Kantar	do.	0	2	16	16
72	Do.	Sittar Kantar	do.	0	1	35	16
73	Do.	Sittar Veluppillai	do.	0	1	8	40
74	Silunthathu	Kantappar Vinayagar	do.	0	2	8	16
75	Do.	Sitamparanatar Santhayinar	do.	0	3	8	25
78	Palakaly, Tharalappukaly, Kelipadaval, Sambukkaly, Aliakaly, Singathaodai, &c.	—	Open waste land, lagoon area (to be reserved)	427	2	36	—*
79	Pandikuttithu	Kayilayar Kandiah	Paddy field	0	0	22	25
80	Do.	Murugar Sithamparapillai	do.	0	0	24	25
81	Do.	Kayilayar Kandiah	do.	0	0	28	16
82	Do.	Nakar Virakatti	do.	0	1	28	16
83	Do.	Velar Virakatti	do.	0	2	12	16
84	Munnaithukulam	—	Tank (to be reserved)	0	1	28	—*
85	Poevalathidal	Vairavanatar Periyatambi and another	Paddy field	1	2	16	25
86	Singathaiodaikaly	—	Waste low land (to be reserved for road)	0	0	18	—*
87	Anaikunanthidalkulam	—	Tank (to be reserved)	0	1	7	—*
88	Verakali	—	Waste low land (to be reserved for lagoon area)	4	2	0	—*
89	Karandathukulam	—	Tank (to be reserved)	0	0	17	—*
90	Dutch road	—	Cart track (to be reserved)	0	2	20	—*
91	—	—	Trace of old Dutch road (to be reserved)	0	3	38	—*
92	Munnaithu	Kanapatiar Arampar and another	Paddy field	2	0	23	16
93	Do.	Velar Kanapatippillai	do.	0	2	27	16
94	Do.	Sitamparanather Sittampalam	do.	0	1	8	16
95	Do.	Kailayar Valliappar	do.	0	0	33	16
96	Do.	Mutapillai Sitamparapillai and another	do.	0	1	20	16
97	Midakkanvayal	Paramu Sitamparapillai	do.	2	0	9	16
98	Upputhidal	Velan Raman	do.	0	1	0	16
Village—Tunnalai South.							
99	Thenithu	Nagar Virakatti and another	Native garden	0	1	15	16
100	Kosarakali Karandathu-tharavai, Vallipurathao dai, Mapanaveli, &c.	—	Open waste land, lagoon area (to be reserved)	433	3	24	—*
101	Karandathu	Velan Aramban	Native garden	0	1	6	16
102	Do.	Murugar Arampar	Paddy field	0	0	19	16
103	Do.	Pari, wife of Arampar	do.	0	0	17	16
104	Do.	Alvar Ramalingam	do.	0	0	36	16
105	Do.	Murugesu Arumukam	do.	0	0	10	16
106	Do.	Selampar Sabapathy	do.	0	0	22	16
107	Do.	Sinniah Valliappar	do.	0	0	18	16
108	Do.	Valliappar Supper and others	do.	0	1	7	16
109	Karandathukulam	—	Tank (to be reserved)	0	0	19	—*
110	Karayanchakankulam	—	do.	0	0	28	—*
111	Thenithukulam	—	do.	0	1	0	—*
112	Ankuduthu <i>alias</i> Mapan-vayal	Valli Viran and others	Paddy field	0	1	27	16
Tenmaradchi East Division.							
Village—Varani North.							
113	Ankuduthukulam	—	Tank (to be reserved)	0	1	1	—*
114	Ankuduthu	Valliammai, wife of Mylu and others	Paddy field	5	0	0	25
115	Nalanditho	Alvar Kandiah and others	Waste land	3	2	30	16
116	Kurinçhathu	Sinnatambiar Kanapatipillai and others	Paddy field	0	0	20	25
118	Iyankanduthukadu	—	Scrub jungle (to be reserved for cemetery)	2	0	17	—*
119	Do.	—	Ditto (to be reserved for road)	0	1	20	—*

Lot.	Name of Land.	Name of Encroacher.	Description.	Extent.		Upset price per acre, Rs.
				A.	R. P.	
120	Kanjakam	Sanmukam Kantar	Paddy field	0	0 26	16
121	Do.	Virakatti Velupillai and others	do.	0	1 10	25
122	Kanjakamvarakutharai	Viran Velan and others	do.	0	0 20	25
123	Kanjakakulam	—	Tank (to be reserved)	0	0 26	—*
125	Panathanai	Velan Sinnapodian	Paddy field	0	1 10	16
126	Do.	Pattini, wife of Sitamparanatar	do.	0	2 13	25
127	Do.	Ramu Sinniah	do.	0	0 22	25
128	Do.	Murugar Virakatti	do.	0	0 30	25
129	Do.	Katiramar Nakappan	do.	0	0 9	25
130	Do.	Ledehumi, wife of Vallipuram	do.	0	0 26	25
131	Kokkattian	Velan Kanapatipillai and others	do.	0	1 20	25
132	Do.	do.	do.	0	2 3	25
133	Do.	Velar Vattar	do.	0	1 33	25
134	Do.	Murukar Kantar and another	do.	0	0 35	25
135	Do.	Velan Arampam	do.	0	0 21	25
136	Panathanai, &c.	—	Open waste lagoon area (to be reserved)	136	3 37	—*

* Not for sale.

Further information regarding these lands can be obtained from the Government Agent, Northern Province, and plans of them from the Surveyor-General.

Colonial Secretary's Office,
Colombo, May 30, 1922.

B. HORSBURGH,
Acting Colonial Secretary.

LAND SALES IN THE NORTH-CENTRAL PROVINCE.

No. 2,210, N.C. P.—The Government Agent, North-Central Province, will on Monday, July 17, 1922, at 1 p.m., at the Anuradhapura Kachcheri, put up to auction, for sale or settlement, or will otherwise dispose of, the under-mentioned portions of Crown land, in accordance with the regulations of Government regarding land sales. Thirty-two allotments of land situated in the Nuwaragam, Hurulu, and Kalagam palatas of the Nuwarakalawiya district, and in Sinhala pattuwa of the Tamankaduwa district of the North-Central Province.

Lot.	Name of Land.	Final village plan 4. Village—Kunchikulama in Kalagam korale south.	Name of Applicant.	Description.	Extent.		Upset price per acre, Rs.
					A.	R. P.	
11	Kongahahena	..	Suddana Vel-Panikkiya and another of Hammillewa	Jungle fit for paddy	5	0 28	19
10696	Ihalawela	..	—	Paddy field (encroachment by M. Kiri Ethani and another)	0	0 2	100
2	Palugahakele	..	—	Jungle	0	3 12	20
3	Dambagahakumbura	..	—	Paddy field (encroachment by W. A. B. Tikiri Appu and others)	0	1 28	25
4	Lolugahakumbura	..	—	Paddy field (encroachment by Isuppu Lebbe and others)	0	0 20	50*
2	Dambagahaidama	..	—	Paddy field (encroachment by Ranhamy and others)	0	1 21	40
1	Kadurugahahena	..	D. M. Appuhamy, ex Vel-Vidane, and 2 others	Chena fit for paddy	2	0 14	20
5	Dambagahahena	..	K. Kirihami	do.	0	3 27	16
1	Karandagahahena	..	B. P. Kawwa of Gonadeniyagama	do.	1	3 19	18
1	Keeriyagahahena	..	U. Kapurala and another	Jungle fit for paddy	1	0 0	16
3	Dambagahahena	..	Utku Banda Vel-Vidane and 2 others	Chena fit for paddy	1	3 28	16

Lot.	Name of Land.	Name of Applicant.	Description.	Extent.		Upset price per acre, Rs.
				A.	R. P.	
Preliminary plan 4,879. Village—Maminiyawa in Maminiya korale.						
5	Maminiyawakele	M. V. V. Banda	Open land fit for paddy	5	1 11	27.50
Preliminary plan 5,832. Village—Teledinnanwewa in Kiralawa korale.						
3	Kongahawatta	P. Tikira and 4 others	Garden containing plantations (encroachment by the applicants)	1	1 12	30
6	Dambagahakele	—	Low jungle	0	1 38	18
Preliminary plan 5,843. Village—Teledinnanwewa in Kiralawa korale.						
1	Palugahahena	Kira Vel-Panikkiya and 5 others	Garden containing plantations (encroachment by the applicants)	0	3 36	35
2	Do.	do.	Low Jungle	1	0 29	16
3	Do.	—	Garden containing plantations (encroachment by S. Sothana and others)	0	0 25	35
Preliminary plan 5,819. Village—Kiriketuwewa in Kunchuttu korale.						
2	Mailagahaidama	K. Ukku Banda and 2 others	Chena fit for paddy	1	2 6	18
Preliminary plan 5,547. Village—Pahala Ambatale in Ulagalla korale.						
3	Meegahakumbura	—	Paddy field (encroachment by A. A. Siriwardana and 14 others)	1	3 33	30
Preliminary plan 5,801. Village—Muriyakadawala in Uddiyankulama korale.						
1	Migahaidama	K. Kandate	Chena	0	3 37	17.50
2	Kongahaidama	K. Kapurala	do.	1	3 36	17.50
Preliminary plan 5,802. Village—Muriyakadawala in Uddiyankulama korale.						
1	Mailagahaidama	K. G. Velate	do.	1	3 18	16
3	Kahatagahaidama	K. Kadirama and 2 others	do.	0	3 14	18
Preliminary plan 5,806. Village—Pahala Diwulwewa in Mahapotana korale.						
1	Helambagahaidama <i>alias</i> Dambagahaidama	K. Thewahamy and another	Chena	0	2 31	18
Preliminary plan 5,810. Village—Orukmankulama in Ulagalla korale.						
2	Palugahaidama	K. Ukku Banda and 3 others	Jungle fit for paddy	2	2 4	20
Preliminary plan 5,815. Village—Nikawewa in Uddiyankulama korale.						
1	Mailagahaidama	P. G. Seerala, Vel-Vidane	Low jungle fit for paddy	3	3 37	18
Preliminary plan 5,814. Village—Orukmankulama in Ulagalla korale.						
2	Kumbukgahaidama	S. A. Sirisena and others	Jungle fit for paddy	5	0 13	20
Preliminary plan 5,481. Village—Ranawa in Kiralawa korale.						
1	Timbirigahagodawala	K. Tikiri Appu	Land fit for paddy	1	3 19	16
Final village plan 679. Village—Palugama in Wilachchiya korale.						
11A	Siyambalagahakele	K. Menikrala and 2 others	Chena	2	0 14	21
13	Palugamatisbamba	—	Open land	0	1 2	21
14	Do.	—	Open land and encroachment	0	0 23	21
Final village plan 493. Village—Palugaswewa in Nuwaragam korale.						
1G	Palugaswewamukalana	J. E. Ranasinghe of Anuradhapura Forest	Forest	5	3 36	25

* This lot is irrigable under Kalawewa-Yoda-ela scheme, and is subject to such irrigation rates as His Excellency the Governor may impose from time to time.

Further particulars regarding these lands can be obtained from the Government Agent, North-Central Province, and plans of them from the Surveyor-General.

Colonial Secretary's Office,
Colombo, May 30, 1922.

B. HORSBURGH,
Acting Colonial Secretary.

LAND SALES BY THE SETTLEMENT OFFICER.

NORTH-WESTERN PROVINCE.

No. 6,262, S. O.—On Saturday, July 22, 1922, at 9 A.M., the Land Settlement Officer will put up for sale or settlement, at Hettipola Camp, the under-mentioned portion of Crown land, on the terms authorized by Government. An allotment of land situated in the Giratalane korale of Dewameddi hatpattu division of the Kurunegala District of the North-Western Province.

Block survey preliminary plan 1,753.—Anukkane.

Lot.	Name of Land.	Name of Claimant.	Description.	Extent.	
				A.	R. P.
32A	Bogahamulahena	Crown, balance not paid by (1) Abdul Rahiman Lebbe Mohamad Ali, (2) Herat Mudiyansele Ukku Banda, both of Natagane	Chena	7	2 5

Upset price at Rs. 16 to Rs. 50 per acre. Further information regarding this land can be obtained from the Land Settlement Officer, and plan of it from the Surveyor-General.

Colonial Secretary's Office,
Colombo, May 31, 1922.

B. HORSBURGH,
Acting Colonial Secretary.

NORTH-CENTRAL PROVINCE.

No. 6,253, S. O.—On Wednesday, August 2, 1922, at 12 noon, the Land Settlement Officer will put up for sale or settlement, at Maradankadawala Circuit Bungalow, the under-mentioned portions of Crown land, on the terms authorized by Government. Five allotments of land situated in the Ihala Kelegam tulana of Kalagam korale north of Kalagam palata division of the Nuwarakalawiya district of the North-Central Province.

Block survey preliminary plan 837.—Galagedaragama.

Lot.	Name of Land.	Name of Claimant.	Description.	Extent.	
				A. R. P.	
32	Meegahawatta	(1) Wannunahalage Punchirala, Vel-Vidane, (2) ditto Kiri Banda, (3) Ukku Bandage Tikiri Banda	Open land	0	2 31
33	Millagahawatta	Kiri Bandage Kapuru Banda	do.	0	1 10
34	Helambagahawatta	(1) Kapuruhamige Punchirala, Vidane, (2) ditto Kiri Banda, (3) Ukku Banda, (4) Vidanege Tikiri Banda	Chena	0	1 18
35	Diulgahawatta	Kiribandage Ran Menika	do.	0	0 12
36	Siyambalagahawatta	Ukku Banda, Vel-Vidane	Garden	0	1 8

Upset price at Rs. 16 to Rs. 50 per acre. Further information regarding these lands can be obtained from the Land Settlement Officer, and plans of them from the Surveyor-General.

Colonial Secretary's Office,
Colombo, May 31, 1922.

B. HORSBURGH,
Acting Colonial Secretary.

No. 6,254, S. O.—On Friday, July 28, 1922, at 12 noon, the Land Settlement Officer will put up for sale or settlement, at Maradankadawala Circuit Bungalow, the under-mentioned portions of Crown land, on the terms authorized by Government. Sixteen allotments of land situated in the Pahala Kelegam tulana of Kalagam korale north of Kalagam palata division of the Nuwarakalawiya district of the North-Central Province.

Block survey preliminary plan 815.—Ittikattiya.

Lot.	Name of Land.	Name of Claimant.	Description.	Extent.	
				A. R. P.	
5	—	Crown and Nambirala Vel-Vidane	Chena	0	0 8
9	Kattakaduaccarewedibima	(1) Nambirala, Vel-Vidane, (2) Menikrala, Vel-Vidane, (3) Appuhamy Vel-Vidane, (4) Lekamage Jayaturala	Paddy	0	1 10
10	Do.	do.	do.	0	0 36
11	Do.	do.	do.	0	0 7
13	Do.	do.	do.	0	0 35
25	Naginaira-accarapantiya-wedibima	Kirihamy-Arachchi and others	do.	0	2 6
33	Alutwatta	Kapurelage Kapurula	Garden	1	0 3
37	Ambagahawatta	Rankiralage Nambirala, Vel-Vidane	do.	0	0 8
60	Footpath	Crown	Path	0	0 10
63	Dambagahalanda	do.	Chena	2	0 15
64	Naginaira-accare	do.	do.	1	0 14
65	Galagawawattawedibima	Rankiratage Nambirala, Vel-Vidane	Garden	0	1 12
68	Do.	do.	do.	0	0 14
66	Do.	Munasinghe Mudiyansele Kirihamy Arachchi and others	do.	0	0 17
67	Do.	do.	do.	0	0 6
74	Do.	(1) Munasinghe Mudiyansele Mohottihamy, (2) Kapurelage Kapuruhamy	do.	0	0 20

Upset price at Rs. 16 to Rs. 50 per acre. Further information regarding these lands can be obtained from the Land Settlement Officer, and plans of them from the Surveyor-General.

Colonial Secretary's Office,
Colombo, May 31, 1922.

B. HORSBURGH,
Acting Colonial Secretary.

No. 6,255, S. O.—On Wednesday, August 2, 1922, at 12 noon, the Land Settlement Officer, will put up for sale or settlement, at Maradankadawala Circuit Bungalow, the under-mentioned portion of Crown land, on the terms authorized by Government. An allotment of land situated in the Ihala Kelegam tulana of Kalagam korale north of Kalagam palata division of the Nuwarakalawiya district of the North-Central Province.

Block survey preliminary plan 834.—Kallanchiyagama.

Lot.	Name of Land.	Name of Claimant.	Description.	Extent.	
				A. R. P.	
23	Ratahingurukele	Crown; applied for by Abdul Rahim, Vel-Vidane	Chena	10	0 11

Upset price at Rs. 16 to Rs. 50 per acre. Further information regarding this land can be obtained from the Land Settlement Officer, and plan of it from the Surveyor-General.

Colonial Secretary's Office,
Colombo, May 31, 1922.

B. HORSBURGH,
Acting Colonial Secretary.

No. 6,256, S. O.—On Wednesday, August 2, 1922, at 12 noon, the Land Settlement Officer will put up for sale or settlement, at Maradankadawala Circuit Bungalow, the under-mentioned portions of Crown land, on the terms authorized by Government. Five allotments of land situated in the Ihala Kelegam tulana of Kalagam korale north of Kalagam palata division of the Nuwarakalawiya district of the North-Central Province.

Block survey preliminary plan 829.—Kudamigassagama.

Lot.	Name of Land.	Name of Claimant.	Description.	Extent.	
				A. R. P.	
13	Gangoda	Wannihamige Menikrala and others	Garden	11	3 29
16	Paragawa-accaraidama	Crown	Chena	1	0 0

Lot.	Name of Land.	Name of Claimant.	Description.	Extent.		
				A.	R.	P.
20	Gangoda	Wanniamige Kirihamy Vel-Vidane and others	Open land with houses	13	0	8
33	Kadawalehena	Crown; applied for by Kirihamy, Arachchi of Ittikattiya	Chena	4	3	6
35	Do.	Crown; applied for by ditto	do.	4	1	31

Upset price at Rs. 16 to Rs. 50 per acre. Further information regarding these lands can be obtained from the Land Settlement Officer, and plans of them from the Surveyor-General.

Colonial Secretary's Office,
Colombo, May 31, 1922.

B. HORSBURGH,
Acting Colonial Secretary.

No. 6,257, S. O.—On Thursday, August 3, 1922, at 12 noon, the Land Settlement Officer will put up for sale or settlement, at Maradankadawala Circuit Bungalow, the under-mentioned portions of Crown land, on the terms authorized by Government. Twenty-six allotments of land situated in the Ihala Kelegam tulana of Kalagam korale north of Kalagam palata division of the Nuwarakalawiya district of the North-Central Province.

Block survey preliminary plan 826.—Konapatirewa.

Lot.	Name of Land.	Name of Claimant.	Description.	Extent.		
				A.	R.	P.
6	Gangoda	Crown	Garden	12	0	20
19	Kongahahena	Crown, applied for by Punchiralage Kapurula, Vel-Vidane	Chena	7	1	12
42	Palugaha-accarawedibima	Crown, applied for by Ranhamige Kapurula	Paddy	0	0	4
43	Do.	Crown, applied for by Wannakuralage Rankirate	do.	0	0	7
44	Do.	Crown, applied for by Kandappuge Kirihamy	do.	0	0	14
46	Palugaha-accare	Crown, applied for by Punchiralage Kapurula, Vel-Vidane, and others	do.	0	0	6
50	Kongahahena	Crown, applied for by John Milan Fernando	Chena	2	2	8
59	Kayangolla-accare	Crown, applied for by Banda Vidanege Menika	Paddy	0	1	30
76	Keeriyagahawatta	Crown, applied for by S. P. B. Carolis Appu	Garden	0	0	8
32	Kongahawattawedibima	Crown, applied for by Silamburalage Udayare	do.	0	0	7
33	Do.	Crown, applied for by Kandappuge Kirihamy	do.	0	0	5
34	Do.	Crown, applied for by Ranhami Vedaralage Kapurula	do.	0	0	4
35	Do.	Crown, applied for by Punchiralage Kapurula, Vel-Vidane	do.	0	0	12
37	Do.	Crown, applied for by Manikralage Herathamy	do.	0	0	10
48	Palugaha-accare	Crown, applied for by Bandage Punchiappu	Paddy	0	0	2
51	Dambagahawattawedibima	Crown, applied for by Selamburalage Ranhamy	Garden	0	1	31
52	Ambagahawatta	Crown, applied for by Punchi Banda Korralage Ram-menika	do.	0	2	31
54	Kaddai-idama	do.	Boutique	0	0	3
55	Kongaha-accare	do.	Garden	0	0	7
56	Kayangolla-accare	Crown, applied for by Punchiralage Kapurula	Paddy	0	0	17
56½	Kayangolla-accarawedibima	Crown, applied for by Kandappu Sahakara Lekamage Kirihami Neketrala	do.	0	0	15
57	Kayangolla-accare	Crown, applied for by Punchiralage Kapurula, Vel-Vidane	do.	0	1	37
97	Pataha-accare	Crown, applied for by K. Velupillai, P. W. D. Overseer	Garden	0	1	2
99	Do.	do.	Paddy	0	0	5
102	Nabadawelalanda	do.	Chena	6	0	15
106	Potanekumbura	Crown, applied for by Kandappuge Kirihamy	Paddy	0	0	2

Upset price at Rs. 16 to Rs. 50 per acre. Further information regarding these lands can be obtained from the Land Settlement Officer, and plans of them from the Surveyor-General.

Colonial Secretary's Office,
Colombo, May 31, 1922.

B. HORSBURGH,
Acting Colonial Secretary.

No. 6,258, S. O.—On Tuesday, August 1, 1922, at 12 noon, the Land Settlement Officer will put up for sale or settlement, at Maradankadawala Circuit Bungalow, the under-mentioned portions of Crown land, on the terms authorized by Government. Ten allotments of land situated in the Ihala Kelegam tulana of Kalagam korale north of Kalagam palata division of the Nuwarakalawiya district of the North-Central Province.

Block survey preliminary plan 832.—Talayagama.

Lot.	Name of Land.	Name of Claimant.	Description.	Extent.		
				A.	R.	P.
6	Talayagama-accare	Crown, encroachment by (1) Sakalasuriya Mudiyanseleage Pinchi Banda of Konapatirewa; (2) Kiri Bandage Punchi Banda of Kuda Migaswewa, (3) Ekanayake Punchi Banda of Konapatirewa	Paddy	0	1	7
7	Do.	do.	do.	0	1	2
9	Path	Crown, encroachment by Kiri Bandage Punchi Banda	Path reservation	0	0	29
10	Talayagama-accare	Crown, encroachment by (1) Sakalasuriya Mudiyanseleage Pinchi Banda, (2) Kiri Bandage Punchi Banda, (3) Ekanayake Punchi Banda	Paddy	0	0	7
11	Do.	do.	do.	0	0	6
12	Do.	do.	do.	0	2	23
13	Talayagawawela	do.	do.	0	0	5
14	Do.	do.	do.	0	0	11
15	Do.	do.	do.	0	0	15
16	Do.	do.	do.	0	0	10

Upset price at Rs. 16 to Rs. 50 per acre. Further information regarding these lands can be obtained from the Land Settlement Officer, and plans of them from the Surveyor-General.

Colonial Secretary's Office,
Colombo, May 31, 1922.

B. HORSBURGH,
Acting Colonial Secretary.

No. 6,259, S. O.—On Thursday, August 3, 1922, at 12 noon, the Land Settlement Officer will put up for sale or settlement, at Maradankadawala Circuit Bungalow, the under-mentioned portions of Crown land, on the terms authorized by Government. Six allotments of land situated in the Pahala Kelegam tulana of Kalagam korale north of Kalagam palata division of the Nuwarakalawiya district of the North-Central Province.

Block survey preliminary plan 817.—Walagambahuwa.				
Lot.	Name of Land.	Name of Claimant.	Description.	Extent. A. R. P.
31	Paluwattawedibima ..	Malla Vidanage Punchi Kanda ..	Garden ..	0 0 12
32	Do. ..	Crown, applied for by Malla Vidanage Punchi Kanda ..	do. ..	0 0 28
37	Dambagahahena ..	Crown, applied for by Ramalingam Muhandiramage Kanda and 3 others ..	Chena ..	1 2 8
42	Pahalawewehenkella ..	Crown ..	do. ..	0 0 19
43	Accarawelawedibima ..	Crown, applied for by Kiriyaage Ukku Naide Muhandirama ..	Field ..	0 1 2
44	Do. ..	Crown, applied for by Malla Vidanage Punchi Kanda ..	do. ..	0 2 18

Upset price at Rs. 16 to Rs. 50 per acre. Further information regarding these lands can be obtained from the Land Settlement Officer, and plans of them from the Surveyor-General.

Colonial Secretary's Office,
Colombo, May 31, 1922.

B. HORSBURGH,
Acting Colonial Secretary.

No. 6,260, S. O.—On Wednesday, August 2, 1922, at 12 noon, the Land Settlement Officer will put up for sale or settlement, at Maradankadawala Circuit Bungalow, the under-mentioned portions of Crown land, on the terms authorized by Government. Four allotments of land situated in the Ihala Kelegam tulana of Kalagam korale north of Kalagam palata division of the Nuwarakalawiya district of the North-Central Province.

Block survey preliminary plan 835.—Walpaluwa.				
Lot.	Name of Land.	Name of Claimant.	Description.	Extent. A. R. P.
11	Ihalawelawedime ..	Crown, encroachment by Kaurala Appuhamige Dingiri Banda and others ..	Paddy ..	0 1 9
13	Elapotawedibima ..	do. ..	do. ..	0 0 10
14	Do. ..	Crown, encroachment by (1) Kaurala Appuhamige Dingiri Banda, (2) Kapuruhamige Punchappuhami and others ..	do. ..	0 0 22
15	Do. ..	do. ..	do. ..	0 0 10

Upset price at Rs. 16 to Rs. 50 per acre. Further information regarding these lands can be obtained from the Land Settlement Officer, and plans of them from the Surveyor-General.

Colonial Secretary's Office,
Colombo, May 31, 1922.

B. HORSBURGH,
Acting Colonial Secretary.

No. 6,261, S. O.—On Wednesday, August 2, 1922, at 12 noon, the Land Settlement Officer will put up for sale or settlement, at Maradankadawala Circuit Bungalow, the under-mentioned portions of Crown land, on the terms authorized by Government. Twelve allotments of land situated in the Ihala Kelegam tulana of Kalagam korale north of Kalagam palata division of the Nuwarakalawiya district of the North-Central Province.

Block survey preliminary plan 830.—Maha Migassagama.				
Lot.	Name of Land.	Name of Claimant.	Description.	Extent. A. R. P.
6	Yodaelpaula-accara ..	Crown, applied for by (1) Kana Kadiravela, (2) Arumugam Sannasi ..	Paddy ..	0 0 6
8	Do. ..	do. ..	Old channel ..	0 0 15
9	Yodaelpaula-accarewedibima ..	do. ..	Garden ..	0 0 34
10	Do. ..	do. ..	Paddy ..	0 0 34
19	Paralangabaduidama ..	Crown, leased by Lamindarage Lamina and Kana Arumogam ..	Chena ..	2 2 28
24	Wekandapaulamukalana ..	Crown, applied for by N. Lamina Vel-Panikkiya and 7 others ..	Forest ..	3 2 29
26	Paluwatta ..	Wijjage Kiriya and others ..	Chena with an abandoned house ..	0 2 15
27	Palugahahena ..	Kapuwapanikkiyage Wela ..	Garden and open land ..	0 1 27
28	Aluthena ..	Naminadarage Lamina ..	Cleared chena ..	0 3 19
29	Ehatugahawatta ..	Ditto and others ..	Garden ..	0 3 5
48	Tisbambagawahena ..	Pina Sinhalaviriduwa ..	Open waste land ..	0 2 20
54	Elapolawedibima ..	Crown, encroachment by Suddana, Vel-Panikkiya, and others ..	Paddy ..	0 3 20

Upset price at Rs. 16 to Rs. 50 per acre. Further information regarding these lands can be obtained from the Land Settlement Officer, and plans of them from the Surveyor-General.

Colonial Secretary's Office,
Colombo, May 31, 1922.

B. HORSBURGH,
Acting Colonial Secretary.

LAND ACQUISITION NOTICES.

HAVING been duly directed by the Governor, with the advice of the Executive Council, acting under the provisions of Ordinance No. 3 of 1876, section 6, as amended by section 3 of Ordinance No. 10 of 1911, to take order for the acquisition of the following lands required for a public purpose, namely, for the construction of a public market at Kotahena, to wit :—

Lot.	Name of Land.	Description.	Name of Claimant.	Extent.	
				A.	R. P.
Preliminary plan 17,885.—Kotahena, Colombo.					
1	Assessment Nos. 2,701 to 2,703/2	Contains a masonry tiled house, with an outhouse (masonry and zinc roofed), masonry tiled latrine with cement pavement, a masonry wall and part of a masonry drain, and bare land	Mr. C. P. Rupasinghe	0	0 8.25
2	Assessment No. 2,704/2	Contains a zinc-roofed shed and boutique (plank walls), 2 masonry tiled houses with cemented floor, and parts of masonry drains, and masonry walls, and bare land	Colombo Municipal Council	0	0 10.89
3	Part of Assessment No. 2,705/138	Contains 2 masonry tiled houses	Dr. N. D. J. de Silva	0	0 1.36
4	Do.	Contains 5 masonry tiled houses with parts of 2 masonry drains, 3 cemented floors, 1 masonry zinc-roofed latrine, 1 zinc-roofed plank-walled shed, 2 masonry bathing tanks, and 1 masonry well, 3 masonry walls, and bare land	do.	0	0 22.93
5	Assessment No. 139	Contains a masonry tiled house with live fences, part of masonry drain, and a masonry tiled latrine	Mr. W. Thambiyah	0	0 23.34
					0 1 26.77

I hereby give public notice, as required by section 7, that the Government proposes to take possession of the above lands. All persons interested in the aforesaid lands are hereby required to appear personally or by agent before me at the Municipal Office, Colombo, on June 26, at 11 A.M., and to state the nature of their respective interests in the lands, and the amount and particulars of their claims to compensation for such interests.

The Municipal Office,
Colombo, May 30, 1922.

T. REID,
Chairman, Municipal Council, and
Mayor of Colombo.

HAVING been duly directed by the Governor, with the advice of the Executive Council, acting under the provisions of "The Land Acquisition Ordinance of 1876," section 6, to take order for the acquisition of the following lands required for a public purpose, namely, for a road and for an open space, to wit :—

Lot.	Name of Land.	Description.	Name of Claimant.	Extent.	
				A.	R. P.
Preliminary plan 17,724. Village—Negombo.					
2	Part of assessment No. 13	Part of a masonry tiled boutique, a masonry tank, and well	K. S. Jagirias Fernando	0	0 4.27
3	Do.	Part of a masonry tiled boutique	do.	0	0 0.06
4	Part of assessment No. 12	do.	K. J. Anthony Fernando	0	0 2.43
5	Do.	do.	do.	0	0 1.34
6	Part of assessment No. 11	Part of a masonry tiled house	A. N. Pieris	0	0 0.31
7	Do.	do.	do.	0	0 2.
10	Part of assessment No. 10	Bare land	Peter Weerakkody	0	0 1.11
11	Do.	Contains 2 coconut plants	do.	0	0 2.81

I hereby give public notice, as required by section 7, that the Government proposes to take possession of the lands. All persons interested in the aforesaid lands are hereby required to appear personally or by agent before me at the Urban District Council Office, Negombo, on July 11, 1922, at 10 A.M., and to state the nature of their respective interests in the lands, and the amount and particulars of their claims to compensation for such interests.

The Kacheheri,
Colombo, May 27, 1922.

H. E. NEWNHAM,
Assistant Government Agent.

HAVING been duly directed by the Governor, with the advice of the Executive Council, acting under the provisions of "Land Acquisition Ordinance of 1876," section 6, to take order for the acquisition of the following lands required for a public purpose, namely, for the Doranegoda Government Boys' Vernacular School, to wit :—

Lot.	Name of Land.	Description.	Name of Claimant.	Extent.	
				A.	R. P.
Preliminary plan 17,869. Village—Pedipola and Doranegoda.					
1	Etambagahawatta	Contains 15 coconut trees	Don Baronchi Appuhami	0	1 37.5
2	Nedunemukalana	Contains 8 coconut trees	Pelis Appu and Gethohami	0	0 28
3	Kongahawatta	do.	Sinnoappu Vedarala	0	0 17.4
4	Do.	Contains 9 coconut trees	A. Mohottiappu	0	0 37.1

I hereby give public notice, as required by section 7, that the Government proposes to take possession of the lands. All persons interested in the aforesaid lands are hereby required to appear personally or by agent before me at this office on June 26, 1922, at 12 noon, and to state the nature of their respective interests in the lands, and the amount and particulars of their claims to compensation for such interests.

The Kacheheri,
Colombo, May 26, 1922.

J. G. FRASER,
Government Agent.

HAVING been duly directed by the Governor, with the advice of the Executive Council, acting under the provisions of "The Land Acquisition Ordinance of 1876," section 6, to take order for the acquisition of the following lands required for a public purpose, namely, for the construction of a girls' school and approach road at Kahapatwela, to wit:—

Supplement to final village plan 1,526. Village—Kahapatwela in Gannawa korale of Weudawili hatpattu.

Lot.	Name of Land.	Description.	Name of Claimant.	Extent.		
				A.	R.	P.
137	Gulamadigodahena <i>alias</i> Chena (T. P. 310,016)		(1) Marshal Perera, (2) S. M. Dingiri Amma, (3) Ran Menika	1	0	19
138A	Ka.uwalangewatta	Coconut garden (part of T. P. 302,417)	R. M. Menikrala	0	0	6

I hereby give public notice, as required by section 7, that the Government proposes to take possession of the lands. All persons interested in the aforesaid lands are hereby required to appear personally or by agent before me at the Kurunegala Kachcheri on June 27, 1922, at 11 A.M., and to state the nature of their respective interests in the lands, and the amount and particulars of their claims to compensation for such interests.

Kurunegala Kachcheri,
May 24, 1922.

F. G. TYRRELL,
Government Agent.

HAVING been duly directed by the Governor, with the advice of the Executive Council, acting under the provisions of "The Land Acquisition Ordinance of 1876," section 6, to take order for the acquisition of the following land required for a public purpose, namely, for the bed of the tank called Kadurugaspitiya, to wit:—

Preliminary plan 5,985. Village—Padiketuwewa.

Lot.	Name of Land.	Description.	Name of Claimant.	Extent.		
				A.	R.	P.
1	Pahalawela	Submerged paddy field	Kapuwa, Vel-Vidane, and others of Padiketuwewa	18	1	0.6

I hereby give public notice, as required by section 7, that the Government proposes to take possession of the land. All persons interested in the aforesaid land are hereby required to appear personally or by agent before me at the Anuradhapura Kachcheri on June 21, 1922, at 1 P.M., and to state the nature of their respective interests in the land, and the amount and particulars of their claims to compensation for such interests.

Anuradhapura Kachcheri,
May 24, 1922.

S. PHILLIPSON,
for Government Agent.