

Ceylon Government Gazette

Published by Authority.

No. 7,262 — FRIDAY, JUNE 9, 1922.

Part III.—Lands.

Separate paging is given to each Part in order that it may be filed separately.

	PAGE		PAGE		PAGE
Land Settlement Notices :—		Land Sales by the Government Agents :—		Land Sales by the Settlement Officer :—	
Final Orders ..	623	North-Western Province ..	—	Northern Province ..	—
Preliminary Notices ..	636	North-Central Province ..	650	Eastern Province ..	—
Land Sales by the Government Agents :—		Province of Uva ..	—	North-Western Province ..	652
Western Province ..	647	Province of Sabaragamuwa ..	651	North-Central Province ..	—
Central Province ..	648	Land Sales by the Settlement Officer :—		Province of Uva ..	—
Southern Province ..	—	Western Province ..	—	Province of Sabaragamuwa ..	—
Northern Province ..	649	Central Province ..	—	Land Acquisition Notices ..	652
Eastern Province ..	—	Southern Province ..	—	Land Resumption Notices ..	—

FINAL ORDERS.

Hambantota S. O. No. 1,696.

Order under Section 4, Sub-section (1), of "The Waste Lands Ordinances of 1897, 1899, 1900, and 1903," declaring Land to be Crown Property.

In the matter of the lands commonly called or known as Henawatta (reservation for road) and Katuwanduwahena (reservation for road), situate in the village of Kadurupokuna, in the West Giruwa pattu of the Hambantota District, in the Southern Province, and of "The Waste Lands Ordinances of 1897, 1899, 1900, and 1903."

WHEREAS in pursuance of section 1 of the said Ordinances it was duly notified on the 10th day of June, 1921, that if no claim to the lands commonly called or known as Henawatta (reservation for road), and Katuwanduwahena (reservation for road), situate in the village of Kadurupokuna, in the West Giruwa pattu of the Hambantota District, in the Southern Province, containing in extent 1 acre 1 rood and 2 perches, and shown as lots 254J and 254J1 in block survey preliminary plan 311, and in the annexed diagram, was made to Maxwell MacLagan Wedderburn, Special Officer appointed under section 28 of the said Ordinances, within the period of three months from the date specified in such notice, such lands would be declared the property of the Crown, and dealt with on account of the Crown (*vide* Notice No. 7,887) :

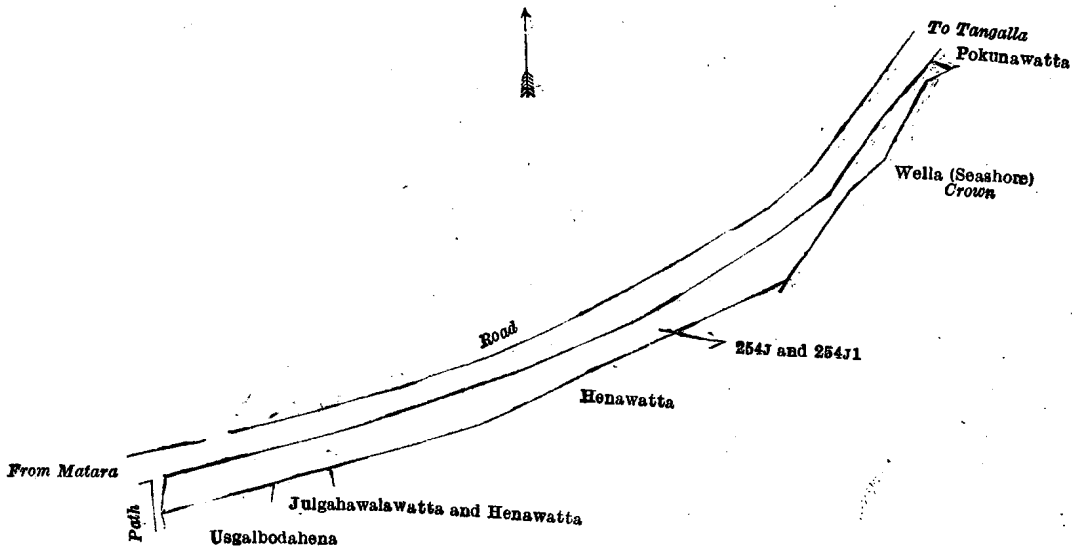
And whereas Bastian Henry de Silva Wickramasinghe of Tangalla made claim thereto, and whereas the said claimant has withdrawn his claim to the said lands, I, Maxwell MacLagan Wedderburn, the aforesaid Special Officer, under and by virtue of the powers vested in me in that behalf by section 4 of the said Ordinances, do hereby on this 9th day of March, 1922, order and declare under section 4, sub-section (1), of the said Ordinances, that the said lands, as more fully described herein below, are the property of the Crown.

Description of the Lands referred to.

The following lots situated in the village of Kadurupokuna, in the West Giruwa pattu of the Hambantota District, in the Southern Province, as described in the annexed diagram :—

		Block survey preliminary plan 311.			Extent, A. R. P.		
Lot.	Name of Land.						
254J ..	Henawatta (reservation for road)	1	0	0
254J1 ..	Katuwanduwahena (do.)	0	1	2
					1	1	2

and bounded as follows : on the north by the road from Matara to Tangalla, Pokunawatta claimed by Lorenszu Hewage Deonis ; on the east by wella (seashore) to be declared the property of the Crown under the Waste Lands Ordinances, Henawatta claimed by B. H. Wickremasingha ; on the south by Henawatta claimed by B. H. Wickremasinghe, Julgahawalawatta and Henawatta claimed by B. H. Wickremasinghe, Usgalbodahena claimed by B. H. Wickremasinghe ; on the west by a path, the road from Matara to Tangalla.



Surveyor-General's Office,
Colombo, February 10, 1922.

Scale of 4 Chains to an Inch.

C. H. VINCE,
for Surveyor-General.

March 9, 1922.

M. M. WEDDERBURN,
Special Officer.

Kurunegala S. O. No. 3,205.

Order under Section 4, Sub-section (1), of "The Waste Lands Ordinances of 1897, 1899, 1900, and 1903," declaring Land to be Crown Property.

In the matter of the land commonly called or known as Meegahahena, situate in the village of Pallegama, in the Giratalane korale of the Dewamedhi hatpattu of the Kurunegala District, in the North-Western Province, and of "The Waste Lands Ordinances of 1897, 1899, 1900, and 1903."

WHEREAS in pursuance of section 1 of the said Ordinances it was duly notified on the 30th day of September, 1921, that if no claim to the land commonly called or known as Meegahahena, situate in the village of Pallegama, in the Giratalane korale of the Dewamedhi hatpattu of the Kurunegala District, in the North-Western Province, containing in extent 1 acre 3 roods and 9 perches, and shown as lot 24A in block survey preliminary plan 1,762 and in the annexed diagram, was made to Norman Albert Hampton, Special Officer appointed under section 28 of the said Ordinances, within the period of three months from the date specified in such notice, such land would be declared the property of the Crown, and dealt with on account of the Crown (*vide* Notice No. 7,960):

And whereas Senanayaka Mudiyanse Appuhamy, made claim thereto, and whereas the said claimant has withdrawn his claim to the said land, I, Norman Albert Hampton, the aforesaid Special Officer, under and by virtue of the powers vested in me in that behalf by section 4 of the said Ordinances, do hereby on this 14th day of March, 1922, order and declare, under section 4, sub-section (1), of the said Ordinances, that the said land, as more fully described herein below, is the property of the Crown.

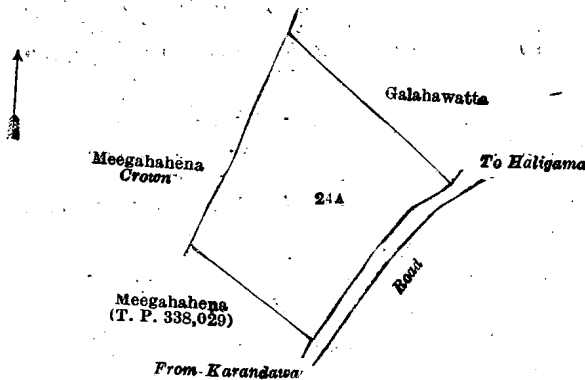
Description of the Land referred to.

The following lot situated in the village of Pallegama, in the Giratalane korale of the Dewamedhi hatpattu of the Kurunegala District, in the North-Western Province, as described in the annexed diagram:—

Block survey preliminary plan 1,762.

Lot.	Name of Land.	Extent, A. R. P.
24A	Meegahahena	1 3 9

and bounded as follows: on the north by Meegahahena declared to be the property of the Crown under the Waste Lands Ordinances, Galahawatta claimed by Rajapaksa Pedidurayalage Kiriya and others; on the east by Galahawatta claimed by Rajapaksa Pedidurayalage Kiriya and others, the road from Haligama to Karandawa; on the south by the road from Haligama to Karandawa, Meegahahena sold by the Crown (T. P. 338,029); on the west by Meegahahena sold by the Crown (T. P. 338,029), Meegahahena declared to be the property of the Crown under the Waste Lands Ordinances.



Surveyor-General's Office,
Colombo, May 29, 1921.

Scale of 4 Chains to an Inch.

G. K. THORNHILL,
for Surveyor-General.

March 14, 1922.

N. A. HAMPTON,
Special Officer.

Kurunegala S. O. No. 3,206.

Order under Section 4, Sub-section (1), of "The Waste Lands Ordinances of 1897, 1899, 1900, and 1903,"
declaring Land to be Crown Property.

In the matter of the lands commonly called or known as Kahatagahamulahena, situate in the village of Palugahawela, in the Giratalane korale of the Dewameddi hatpattu of the Kurunegala District; in the North-Western Province, and of "The Waste Lands Ordinances of 1897, 1899, 1900, and 1903:"

WHEREAS in pursuance of section 1 of the said Ordinances it was duly notified on the 29th day of October, 1920, that if no claim to the lands commonly called or known as Kahatagahamulahena, situate in the village of Palugahawela, in the Giratalane korale of the Dewameddi hatpattu of the Kurunegala District, in the North-Western Province, containing in extent 7 acres and 1 rood and shown as lots 11 and 14 in block survey preliminary plan 1,702 and in the annexed diagrams, was made to Harry Chambers Toller, Special Officer appointed under section 28 of the said Ordinances, within the period of three months from the date specified in such notice, such lands would be declared the property of the Crown, and dealt with on account of the Crown (*vide* Notice No. 7,638):

And whereas Dissanayaka Mudiyansele Hetuhamy on behalf of (1) Dissanayaka Mudiyansele Menikhamy minor, and (2) Henanayaka Mudiyansele Appuhamy, and (3) Henanayaka Mudiyansele Menikhamy for themselves made claim thereto; and whereas the said Dissanayaka Mudiyansele Hetuhamy as duly appointed representative of the said 1st minor claimant entered into an agreement in writing dated the 11th day of November, 1921, whereby in consideration of the Settlement Officer settling as private property outside the Waste Lands Ordinances lots 1 and 9 of the notice and of the block survey preliminary plan 1,702 he withdrew the claim of the said 1st minor claimant to the above-mentioned lots 11 and 14 of this order; and whereas the said 2nd and 3rd claimants entered into an agreement in writing dated the 10th day of March, 1921, whereby in consideration of their being declared along with (a) Henanayaka Mudiyansele Punchedi Banda, and (b) Henanayaka Mudiyansele Rammenika the purchasers of 2 acres, more or less of lot 14 of the notice and of the block survey preliminary plan 1,702, upon payment to the Government Agent at Kurunegala, or to the Settlement Officer, on or before the 10th day of June, 1921, of a sum of Rupees Thirty-six only (Rs. 36), the said 2nd and 3rd claimants withdrew their claim to the remainder of the above-mentioned lot 14 and to the above-mentioned lot 11 of this order; and whereas it was further agreed that in default of such payment the claim of the said 2nd and 3rd claimants to the said portion of land in respect of which the said payment was to be made should also be considered to have been withdrawn, and the said portion of land should be declared to be the property of the Crown; and whereas the date for payment was extended to the 10th day of September, 1921; and whereas the said 2nd and 3rd claimants have failed to make the said payment by the latter date; and whereas the claim of the said 2nd and 3rd claimants is considered to have been withdrawn, I, Norman Albert Hampton, Special Officer appointed under section 28 of the said Ordinances, under and by virtue of the powers vested in me in that behalf by section 4 of the said Ordinances, do hereby on this 9th day of March, 1922, order and declare under section 4, sub-section (1), of the said Ordinances, that the said lands, as more fully described herein below, are the property of the Crown.

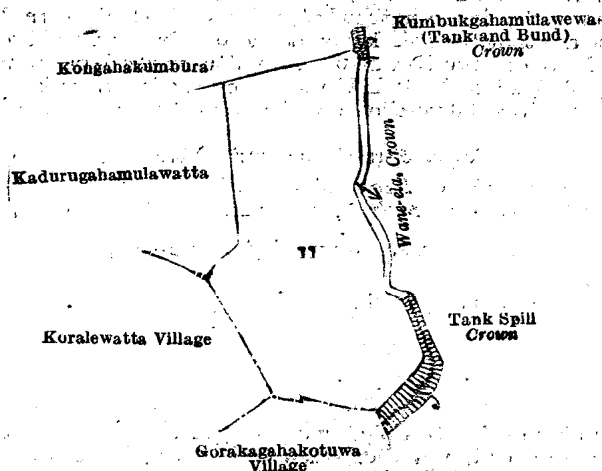
Description of the Lands referred to.

The following lots situated in the village of Palugahawela, in the Giratalane korale of the Dewameddi hatpattu of the Kurunegala District, in the North-Western Province, as described in the annexed diagrams:—

I.—Block survey preliminary plan 1,702.

Lot.	Name of Land.	Extent, A. R. P.
11	Kahatagahamulahena	2 0 31

and bounded as follows: on the north by Kongahakumbura, claimed by Dissanayaka Mudiyansele Menikhamy of Kanduboda and another, Kumbukgahamulawewa (tank and bund) to be declared the property of the Crown under the Waste Lands Ordinances; on the east by Kumbukgahamulawewa (tank and bund) to be declared the property of the Crown under the Waste Lands Ordinances; Wane-ela to be declared the property of the Crown under the Waste Lands Ordinances; a tank spill to be declared the property of the Crown under the Waste Lands Ordinances; on the south by a tank spill to be declared the property of the Crown under the Waste Lands Ordinances, the village limits of Gorakgahakotuwa and Koralewatta; on the west by the village limit of Koralewatta, Kadurugahamulawatta, claimed by Dissanayaka Mudiyansele Menikhamy and others.



Surveyor-General's Office,
Colombo, January 24, 1922.

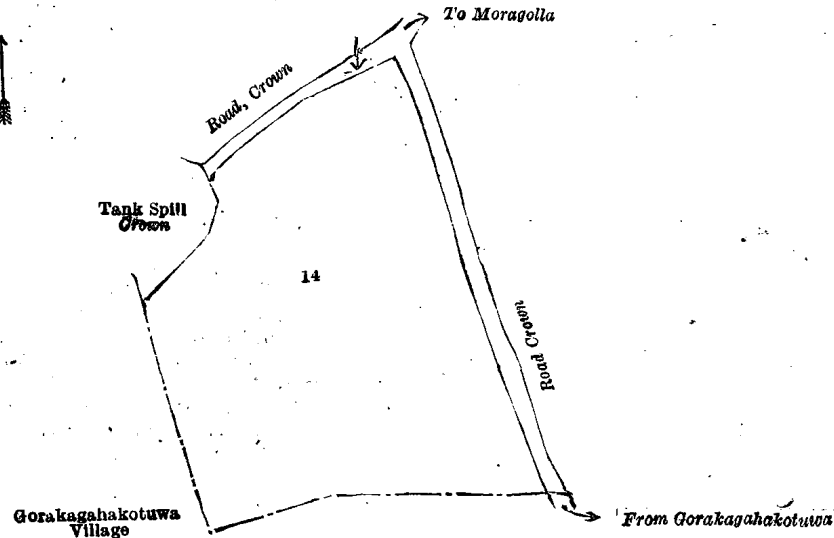
Scale of 4 Chains to an Inch.

G. K. THORNHILL,
for Surveyor-General.

II.—Block survey preliminary plan 1,702.

Lot.	Name of Land.	Extent, A. R. P.
14	Kahatagahamulahena	5 0 9

and bounded as follows : on the north by a tank spill to be declared the property of the Crown under the Waste Lands Ordinances, a road to Moragalla to be declared the property of the Crown under the Waste Lands Ordinances ; on the east by a road from Moragalla to be declared the property of the Crown under the Waste Lands Ordinances ; on the south by the village limit of Gorakagahakotuwa ; on the west by the village limit of Gorakagahakotuwa, a tank spill to be declared the property of the Crown under the Waste Lands Ordinances.



Surveyor-General's Office,
Colombo, January 24, 1922.

Scale of 4 Chains to an Inch.

G. K. THORNHILL,
for Surveyor-General.

March 9, 1922.

N. A. HAMPTON,
Special Officer.

Kurunegala S. O. No. 3,207.

Order under Section 2 of "The Waste Lands Ordinances of 1897, 1899, 1900, and 1903,"
declaring Land to be Crown Property.

In the matter of the lands commonly called or known as Kumbukgahamulawewa (tank and bund), Wane-ela, &c., situate in the village of Palugahawela, in the Giratalane korale of the Dewamedhi hatpattu of the Kurunegala District, in the North-Western Province, and of "The Waste Lands Ordinances of 1897, 1899, 1900, and 1903."

THE notice required by section 1 of "The Waste Lands Ordinances of 1897, 1899, 1900 and 1903," having been duly published in manner prescribed by that section in respect of the above named lands (*vide* Notice No. 7,638), and no claim having been made to the said lands or to any interest therein within the period of three months from the date specified in the said notice, I, Norman Albert Hampton, Special Officer appointed under section 28 of the said Ordinances, under and by virtue of the powers vested in me in that behalf by section 2 of the said Ordinances, do hereby on this 9th day of March, 1922, order and declare that the said lands, as more fully described herein below, situate in the village of Palugahawela, in the Giratalane korale of the Dewamedhi hatpattu of the Kurunegala District, in the North-Western Province, and shown as lots 3, 10, 13, 4, 15, and 16A in block survey preliminary plan 1,702 and in the annexed diagrams, and containing in extent 2 acres 1 rood and 38 perches, are the property of the Crown.

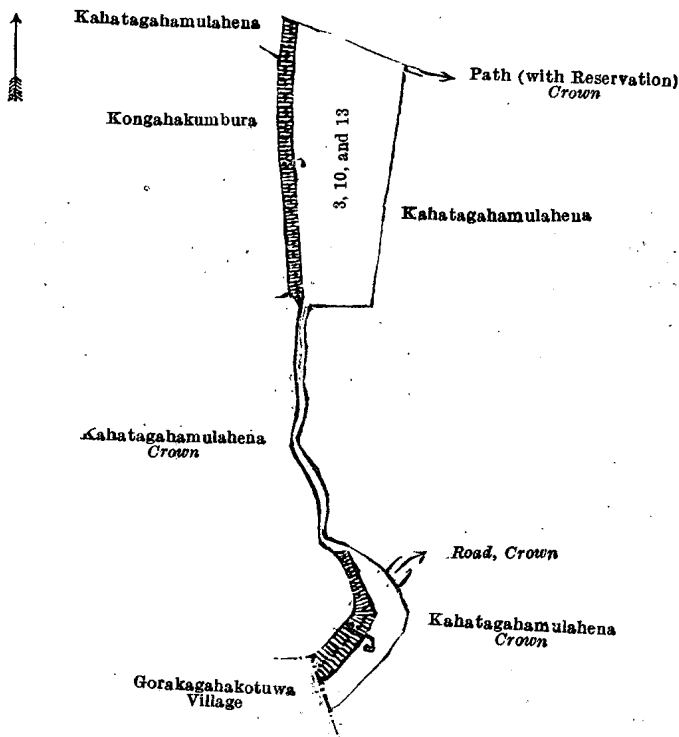
Description of the Lands referred to.

The following lots situated in the village of Palugahawela, in the Giratalane korale of the Dewamedhi hatpattu of the Kurunegala District, in the North-Western Province, as described in the annexed diagrams :—

I.—Block survey preliminary plan 1,702.

Lot.	Name of Land.	Extent, A. R. P.
3	Kumbukgahamulawewa (tank and bund)	1 0 34
10	Wane-ela	0 0 11
13	Tank spill	0 1 12
		1 2 17

and bounded as follows : on the north by Kahatagahamulahena (private) ; on the east by path (with reservation) to be declared the property of the Crown under the Waste Lands Ordinances, Kahatagahamulahena (private), a road to be declared the property of the Crown under the Waste Lands Ordinances, Kahatagahamulahena to be declared the property of the Crown under the Waste Lands Ordinances ; on the south by Kahatagahamulahena to be declared the property of the Crown under the Waste Lands Ordinances, the village limit of Gorakagahakotuwa ; on the west by the village limit of Gorakagahakotuwa, Kahatagahamulahena to be declared the property of the Crown under the Waste Lands Ordinances, Kongahakumbura claimed by Dissanayaka Mudiyansele Menikhamy of Kanduboda and another, Kahatagahamulahena (private).



Surveyor-General's Office,
Colombo, January 24, 1922.

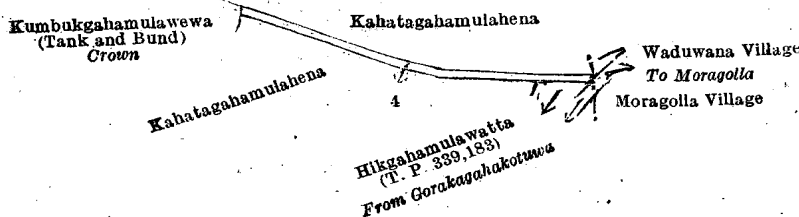
Scale of 4 Chains to an Inch.

G. K. THORNHILL,
for Surveyor-General.

II.—Block survey preliminary plan 1,702.

Lot.	Name of Land.	Extent, A. R. P.
4	Footpath (with reservation)	0 0 14

and bounded as follows: on the north by Kahatagahamulahena (private); on the east by the village limit of Waduwana, the road from Moragolla to Gorakagahakotuwa (the village limit of Moragolla); on the south by Hikgahamulawatta (T. P. 339,183), Kahatagahamulahena (private); on the west by Kumbukgahamulawewa (tank and bund) to be declared the property of the Crown under the Waste Lands Ordinances.



Surveyor-General's Office,
Colombo, January 24, 1922.

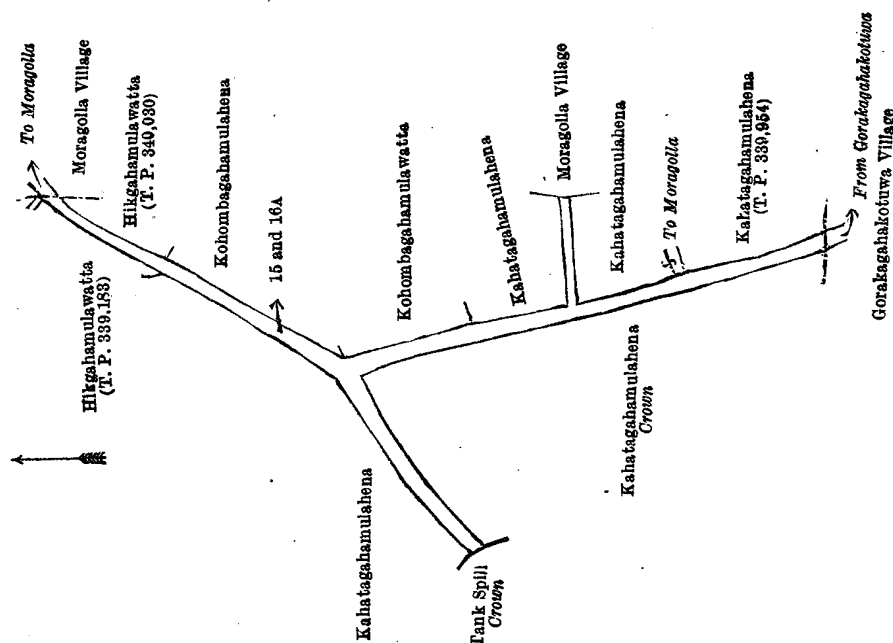
Scale of 4 Chains to an Inch.

G. K. THORNHILL,
for Surveyor-General.

III.—Block survey preliminary plan 1,702.

Lot.	Name of Land.	Extent, A. R. P.
15	Road	0 2 38
16A	Cart road	0 0 9
		0 3 7

and bounded as follows: on the north by Kahatagahamulahena (private), Hikgahamulawatta sold by the Crown (T. P. 339,183); on the east by the village limit of Moragolla, Hikgahamulawatta sold by the Crown (T. P. 340,030), Kohombagahamulahena sold by the Crown, Kohombagahamulawatta claimed by Dissanayaka Mudiyansele Menikhamy, Kahatagahamulahena sold by the Crown, the village limit of Moragolla, Kahatagahamulahena sold by the Crown, Kahatagahamulahena sold by the Crown (T. P. 339,954); on the south by the village limit of Gorakagahakotuwa, Kahatagahamulahena to be declared the property of the Crown under the Waste Lands Ordinances; on the west by Kahatagahamulahena to be declared the property of the Crown under the Waste Lands Ordinances, tank spill to be declared the property of the Crown under the Waste Lands Ordinances, Kahatagahamulahena (private).



Surveyor-General's Office,
Colombo, January 24, 1922.

Scale of 4 Chains to an Inch.

G. K. THORNHILL,
for Surveyor-General.

March 9, 1922.

N. A. HAMPTON
Special Officer.

Anuradhapura S. O. No. 1,102.

Order under Section 2 of "The Waste Lands Ordinances of 1897, 1899, 1900, and 1903," declaring Land to be Crown Property.

In the matter of the lands commonly called or known as Walpaluwa-ela (part of stream), Atawarawalakele, Wekandapaulahena, and Egodawelkotuwa, &c., situate in the village of Walpaluwa, in the Ihala Kalagam tulana of the Kalagam korale north of the Kalagam palata, in the North-Central Province, and of "The Waste Lands Ordinances of 1897, 1899, 1900, and 1903."

THE notice required by section 1 of "The Waste Lands Ordinances of 1897, 1899, 1900, and 1903," having been duly published in manner prescribed by that section in respect of the above-named lands (*vide* Notice No. 7,999), and no claim having been made to the said lands or to any interest therein within the period of three months from the date specified in the said notice, I, Walter Ernest Wait, Special Officer appointed under section 28 of the said Ordinances, under and by virtue of the powers vested in me in that behalf by section 2 of the said Ordinances, do hereby on this 11th day of March, 1922, order and declare that the said lands, as more fully described herein below, situate in the village of Walpaluwa, in the Ihala Kalagam tulana of the Kalagam korale north of the Kalagam palata, in the North-Central Province, and shown as lots 1, 2, 3, 4, 5, 6, 7, 8, 9, 12, 16, 17, 18, 19, 20, 21, and 22 in block survey preliminary plan 835 and in the annexed diagram, and containing in extent 657 acres and 5 perches, are the property of the Crown.

Description of the Lands referred to.

The following lots situated in the village of Walpaluwa, in the Ihala Kalagam tulana of the Kalagam korale north of the Kalagam palata, in the North-Central Province, as described in the annexed diagram:—

Block survey preliminary plan 835.

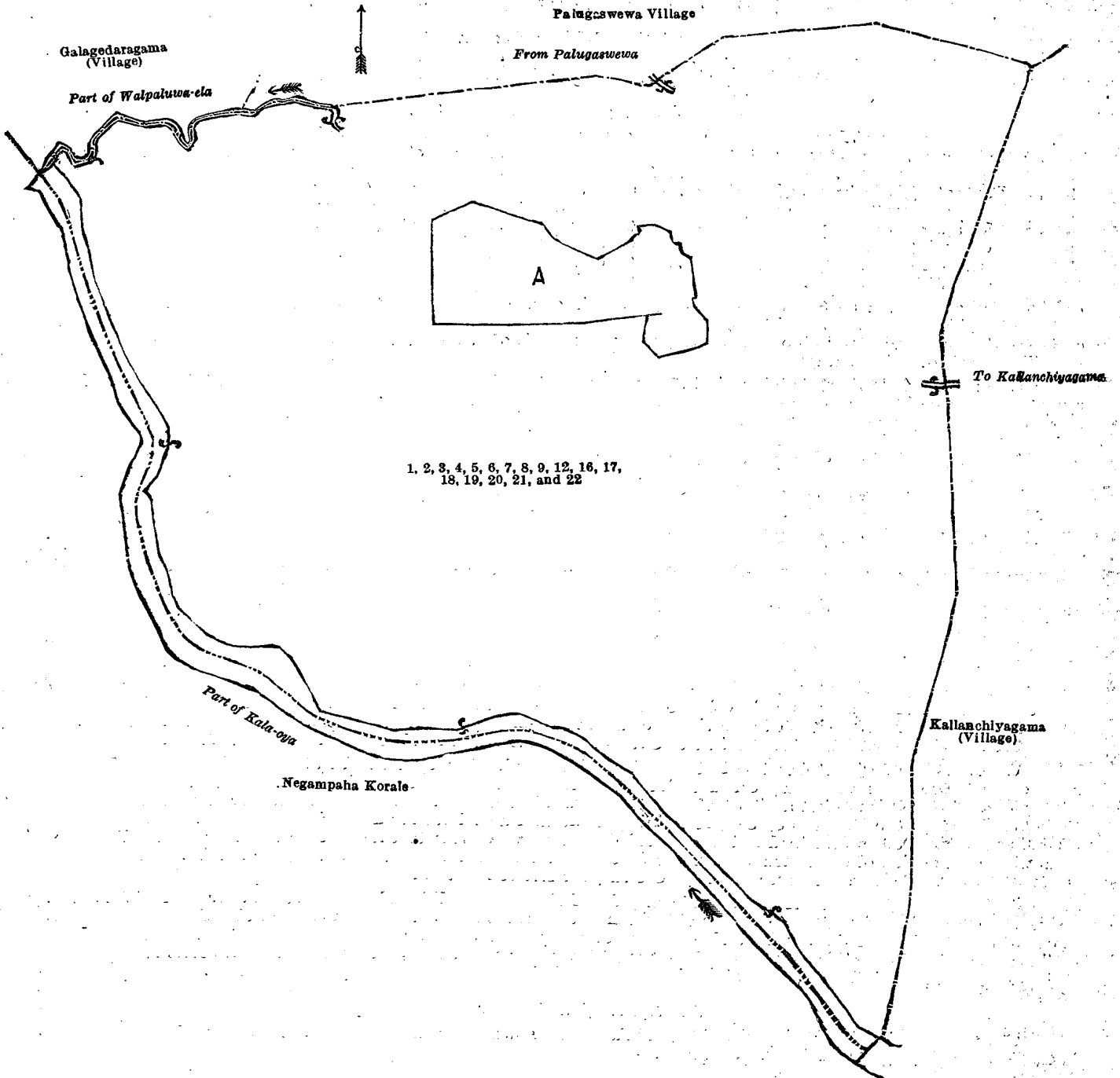
Lot.	Name of Land.	Extent, A. R. P.	Lot.	Name of Land.	Extent, A. R. P.
1 ..	Walpaluwa-ela (stream part of)	.. 1 0 6	16 ..	Horawe-ela (channel)	.. 0 0 2
2 ..	Do. (do.)	.. 0 0 38	17 ..	Cart track	.. 0 1 34
3 ..	Atawarawalakele, Wekandapaulahena, and Egodawelkotuwa	.. 42 2 32	18 ..	Paralangahena, Walpaluwemukalana, Wewabeddekele	.. 14 3 29
4 ..	Cart track	.. 0 0 31	19 ..	Minipitiya para (reservation for road to cemetery)	.. 0 0 18
5 ..	Galgodakele, Walpaulaweweismatha, and Weuihalamukalana	.. 67 1 18	20 ..	Minipitiya (cemetery)	.. 0 2 2
6 ..	Walpaluwa-ela (stream)	.. 0 0 36	21 ..	Pahiwalamukalana, Oya-addaramu- kalana, Timbiriwalakele, Welka- tuwa, and Kongahayaya	.. 468 0 16
7 ..	Walpaluwawewa (tank and bund)	.. 33 0 33	22 ..	Kala-oya (part of)	.. 21 0 37
8 ..	Walpaluwa-ela (stream)	.. 2 0 6			
9 ..	Welahabadakelewelkatuwa (reservation for ela)	.. 3 19			
12 ..	Wekandapaula (part of bund reserva- tion)	.. 1 3 8			657 0 5

and bounded as follows: on the north by part of Walpaluwa-ela (the village limit of Galagederagama), part of Walpaluwa-ela (the village limit of Palugaswewa), the village limit of Palugaswewa; on the east by the village limit of Kallanchiyagama; on the south and west by part of Kala-oya (the boundary of the Negampaha korale).

NOTE.—The following lots lying within the above-mentioned boundaries are excluded from this order, and their aggregate acreage of 30 acres 2 roods and 36 perches is not included in the acreage of 657 acres and 5 perches given above :—

Block survey preliminary plan 835.

Lot.	Name of Land.	Extent, A. R. P.	Lot.	Name of Land.	Extent, A. R. P.
A 10	Akkaraidame, Ihalawela, and Ganga (T. Ps. 332,399, 333,869, 333,871, 333,868, 333,872)	30 0 25	A 14	Elapotawedibima	0 0 22
A 11	Ihalawelawedibima	0 1 9	A 15	Do.	0 0 10
A 13	Elapotawedibima	0 0 10			30 2 36



Surveyor-General's Office,
Colombo, October 14, 1921.

Scale of 16 Chains to an Inch.

G. K. THORNHILL,
for Surveyor-General.

March 11, 1922.

W. E. WAIT,
Special Officer.

Anuradhapura S. O. No. 1,103.

Order under Section 2 of "The Waste Lands Ordinances of 1897, 1899, 1900, and 1903,"
declaring Land to be Crown Property.

In the matter of the lands commonly called or known as Palugaswewamukalana and Narangallamukalana, &c., situate in the village of Palugaswewa, in the Yoda-ela tulana of the Kalagam korale north of the Kalagam palata, in the North-Central Province, and of "The Waste Lands Ordinances of 1897, 1899, 1900, and 1903."

THE notice required by section 1 of "The Waste Lands Ordinances of 1897, 1899, 1900, and 1903," having been duly published in manner prescribed by that section in respect of the above-named lands (*vide* Notice No. 8,004), and no claim having been made to the said lands or to any interest therein within the period of three months from the date specified in the said notice, I, Walter Ernest Wait, Special Officer appointed under section 28 of the said Ordinances, under and by virtue of the powers vested in me in that behalf by section 2 of the said Ordinances, do hereby on this 20th day of March, 1922, order and declare that the said lands, as more fully described herein below, situate in the village of Palugaswewa, in the Yoda-ela tulana of the Kalagam korale north of the Kalagam palata, in the North-Central Province, and shown as lots 1, 2, 3, 4, 5, 7, 10, 11, 12, 13, 14, 15, and 16 in block survey preliminary plan 836 and in the annexed diagram, and containing in extent 562 acres 2 roods and 4 perches, are the property of the Crown.

Description of the Lands referred to.

The following lots situated in the village of Palugaswewa, in the Yoda-ela tulana of the Kalagam korale north of the Kalagam palata, in the North-Central Province, as described in the annexed diagram:—

Block survey preliminary plan 836.

Lot.	Name of Land.	Extent, A. R. P.	Lot.	Name of Land.	Extent, A. R. P.
1 ..	Palugaswewamukalana and Naran-gallamukalana ..	252 3 15	11 ..	Part of Walpaluwa-ela (stream) ..	0 0 38
2 ..	Footpath (Wedinigama-adipara) ..	0 0 36	12 ..	Palugaswewamukalana ..	74 2 34
3 ..	Palugaswewa (tank and bund) ..	17 2 19	13 ..	Cart track (Walpaluwekarattapara) ..	0 1 31
4 ..	Wewapaulamukalana ..	0 1 18	14 ..	Wekandapaulamukalana ..	48 1 6
5 ..	Footpath (adipara) ..	0 0 2	15 ..	Footpath (adipara) ..	0 0 28
7 ..	Horowu-ela (channel) ..	0 0 29	16 ..	Palugaswewamukalana ..	167 1 13
10 ..	Footpath (adipara) ..	0 0 15			562 2 4

and bounded as follows: on the north by the village limit of Galagedaragama, the village limit of Wedinigama, on the east by the village limit of Wedinigama, the village limit of Alutgantiriyaagama, the village limit of Kallanchiyagama; on the south by the village limit of Walpaluwa, the village limit of Walpaluwa (part of Walpaluwa-ela); on the west by the village limit of Galagedaragama.

NOTE.—The following lots lying within the above-mentioned boundaries are excluded from this order, and their aggregate acreage of 8 acres 3 roods and 15 perches is not included in the acreage of 562 acres 2 roods and 4 perches given above:—

Block survey preliminary plan 836.

Lot.	Name of Land.	Extent, A. R. P.
A 6 ..	Ihala Puranawela ..	3 2 20
A 8 ..	Welabadawetiya ..	0 0 20
A 9 ..	Pahala Puranawela ..	5 0 15
		8 3 15

[For Diagram see page 631.]

Order under Section 4, Sub-section (1), of "The Waste Lands Ordinances of 1897, 1899, 1900, and 1903,"
declaring Lands to be Crown Property.

In the matter of the lands commonly called or known as Bibilearawa *alias* Alutgedaramukalana and Bibilearawa *alias* Alutgedaramukalana, situate in the village of Rannanguwawa, in the Kandapalla korale of the Wellawaya division, in the Badulla District, in the Province of Uva, and of "The Waste Lands Ordinances of 1897, 1899, 1900, and 1903."

WHEREAS in pursuance of section 1 of the said Ordinances it was duly notified on the 25th day of June, 1920, that if no claim to the lands commonly called or known as Bibilearawa *alias* Alutgedaramukalana and Bibilearawa *alias* Alutgedaramukalana, situate in the village of Rannanguwawa, in the Kandapalla korale of the Wellawaya division, in the Badulla District, in the Province of Uva, containing in extent 1 acre 1 rood and 9 perches, and shown as lots 1 and 2 in preliminary plan 2,056 as described in the annexed diagrams, was made to the Government Agent of the Province of Uva, within the period of three months from the date specified in such notice, such lands would be declared the property of the Crown, and dealt with on account of the Crown (*vide* Notice No. 7,561):

And whereas Bibilearawa Alutgedera Dissanayaka Mudiyanseage Kiribanda of Rannanguwawa made claim thereto; and whereas the said claimant has withdrawn his claim to the said lands, I, Richard Arthur Grindall Festing, Government Agent of the Province of Uva, under and by virtue of the powers vested in me in that behalf by section 4 of the said Ordinances, do hereby on this 20th day of December, 1921, order and declare, under section 4, sub-section (1), of the said Ordinances, that the said lands, as more fully described herein below, are the property of the Crown.

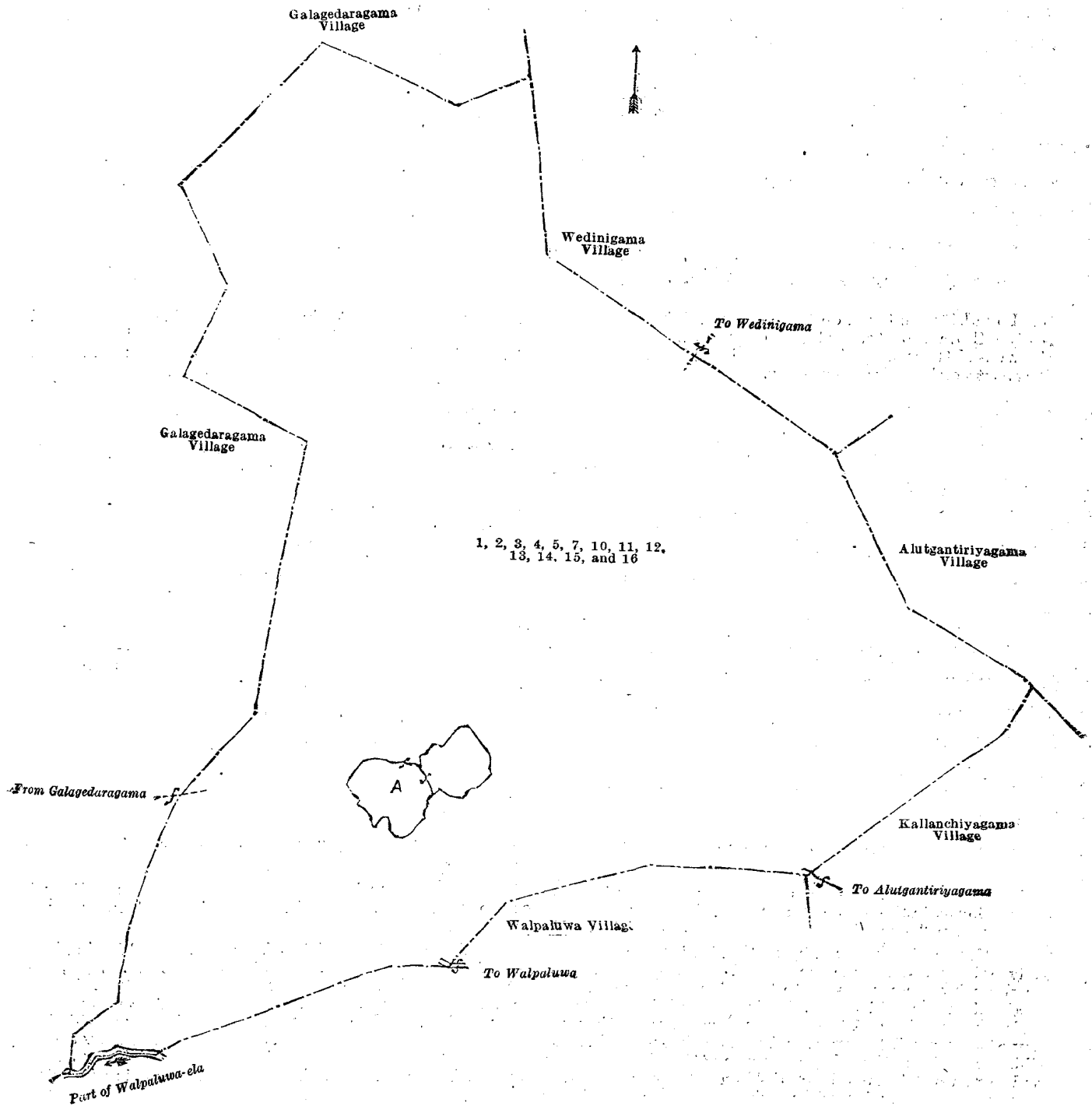
Description of the Lands referred to.

The following lots situated in the village of Rannanguwawa, in the Kandapalla korale of the Wellawaya division, in the Badulla District, in the Province of Uva:—

I.—Preliminary plan 2,056.

Lot.	Name of Land.	Extent, A. R. P.
1 ..	Bibilearawa <i>alias</i> Alutgedaramukalana ..	1 0 1

and bounded as follows: on the north by Paluwatthena claimed by Appuhamy and others, dry kandura, and Warapitiyehena claimed by the Crown; on the east by Alutgedarawatta *alias* Bibilearawewatta (lot 3 in preliminary plan 2,056) claimed by the Crown; on the south by Bibilearawa-ela, footpath from fields to garden, and Bibilearawa *alias* Alutgedaramukalana (lot 2 in preliminary plan 2,056) claimed by the Crown; and on the west by Paluwatta claimed by Appuhamy.



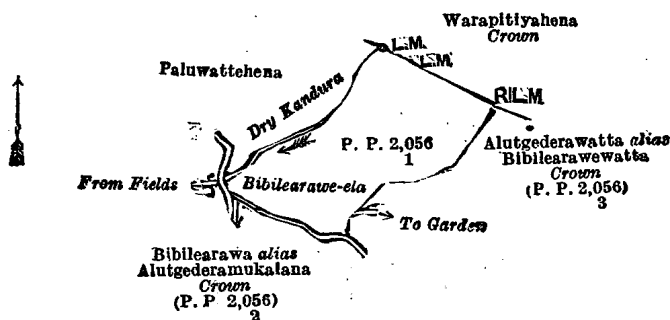
Surveyor-General's Office,
Colombo, October 21, 1921.

Scale of 16 Chains to an Inch.

G. K. THORNHILL,
for Surveyor-General.

March 20, 1922.

W. E. WATT,
Special Officer.



Surveyor-General's Office,
Colombo, October 27, 1919.

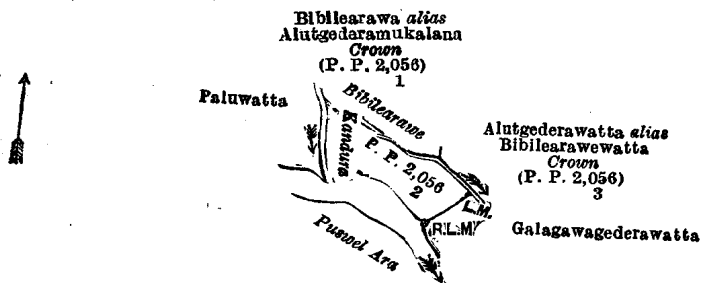
Scale of 4 Chains to an Inch.

G. K. THORNHILL,
for Surveyor-General.

II.—Preliminary plan 2,056.

Lot.	Name of Land.	Extent, A. R. P.
2	Biblearawa alias Alutgedaramukalana	0 1 8

and bounded as follows : on the north by Biblearawa alias Alutgedaramukalana (lot 1 in preliminary plan 2,056) claimed by the Crown ; on the east by Alutgederawatta alias Biblearawewatta (lot 3 in preliminary plan 2,056) claimed by the Crown, and Galagawagedarawatta claimed by Appuhamy ; on the south by Puswel-ara ; and on the west by kandura and Paluwatta claimed by Appuhamy.



Surveyor-General's Office,
Colombo, October 27, 1919.

Scale of 4 Chains to an Inch.

G. K. THORNHILL,
for Surveyor-General.

R. A. G. FESTING,
Government Agent.

December 20, 1921.

Order under Section 2 of "The Waste Lands Ordinances of 1897, 1899, 1900, and 1903,"
declaring Lands to be Crown Property.

In the matter of the lands commonly called or known as Footpath, Medamukalana, situate in the village of Gilimale South, in the Uda pattu south of the Kuruwiti korale of the Ratnapura District, in the Province of Sabaragamuwa, and of "The Waste Lands Ordinances of 1897, 1899, 1900, and 1903."

THE notice required by section 1 of "The Waste Lands Ordinances of 1897, 1899, 1900, and 1903," having been duly published in manner prescribed by that section in respect of the above-named lands (*vide* Notice No. 7,320), and no claim having been made to the said lands or to any interest therein within the period of three months from the date specified in the said notice, I, Humphrey William Codrington, Government Agent of the Province of Sabaragamuwa, under and by virtue of the powers vested in me in that behalf by section 2 of the said Ordinances, do hereby on this 18th day of January, 1922, order and declare that the said lands, as more fully described herein below, situate in the village of Gilimale South, in the Uda pattu south of the Kuruwiti korale of the Ratnapura District, in the Province of Sabaragamuwa, and shown as lots 6, 9, 11, and 13 in preliminary plan 2,600 and in the annexed diagrams, and containing in extent 8 acres 3 roods and 1 perch, are the property of the Crown.

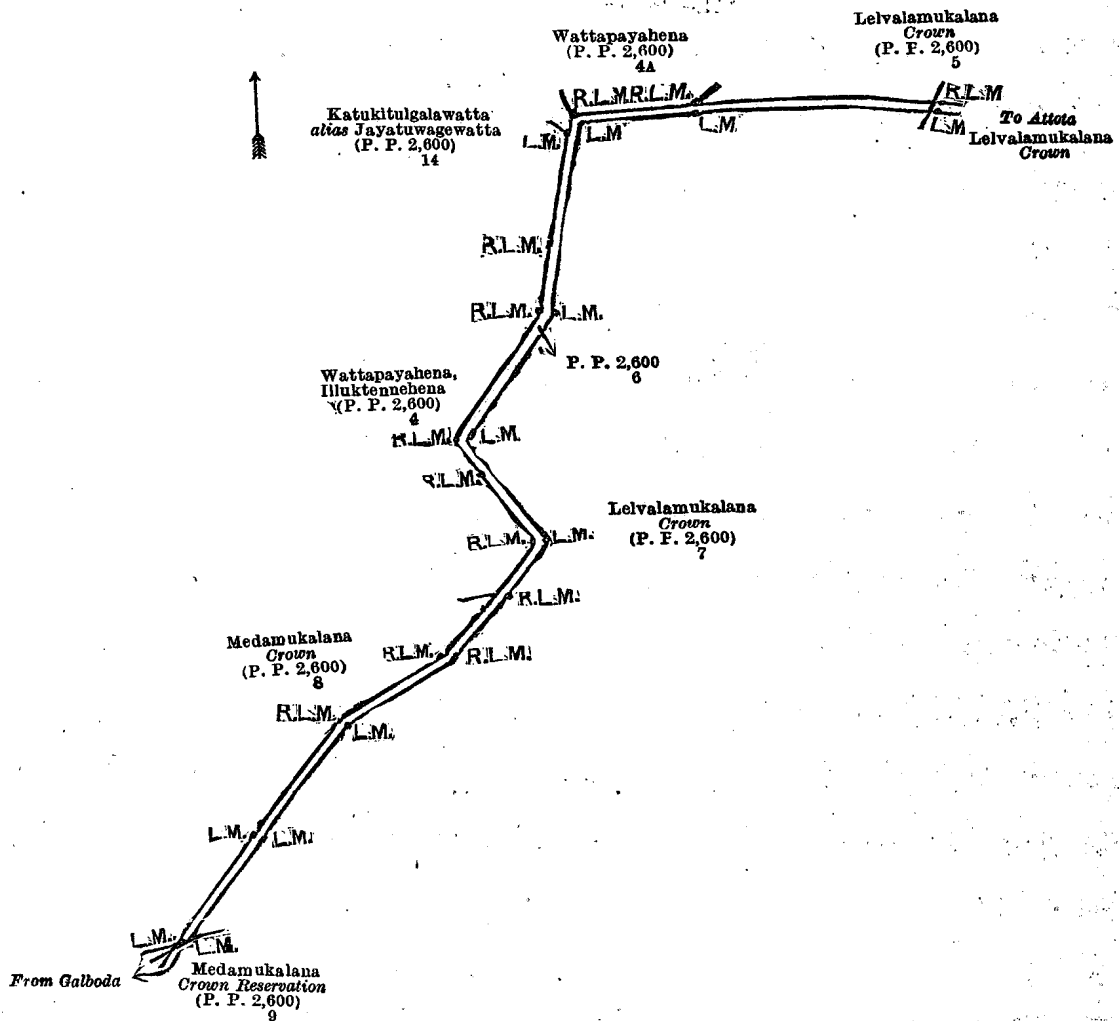
Description of the Lands referred to.

The following lots situate in the village of Gilimale South, in the Uda pattu south of the Kuruwiti korale of the Ratnapura District, in the Province of Sabaragamuwa, as described in the annexed diagrams :—

I.—Preliminary plan 2,600.

Lot.	Name of Land.	Extent, A. R. P.
6	Footpath	0 2 5

and bounded as follows : on the north by Wattapayahena claimed by K. Jayatuwa and another (P. P. 2,600/4A), Lelvalamukalana claimed by the Crown (P. P. 2,600/5) ; on the east by Lelvalamukalana claimed by the Crown (including P. P. 2,600/7) ; on the south by Medamukalana, Crown reservation (P. P. 2,600/9) ; on the west by Medamukalana claimed by the Crown (P. P. 2,600/8), Wattapayahena, Illuktennehena claimed by Mrs. V. M. Dassanaikie (P. P. 2,600/4), Katukitulgawatta alias Jayatuwagewatta claimed by E. S. Dassanayaka, K. Jayatuwa and others (P. P. 2,600/14).



Surveyor-General's Office,
Colombo, November 8, 1921.

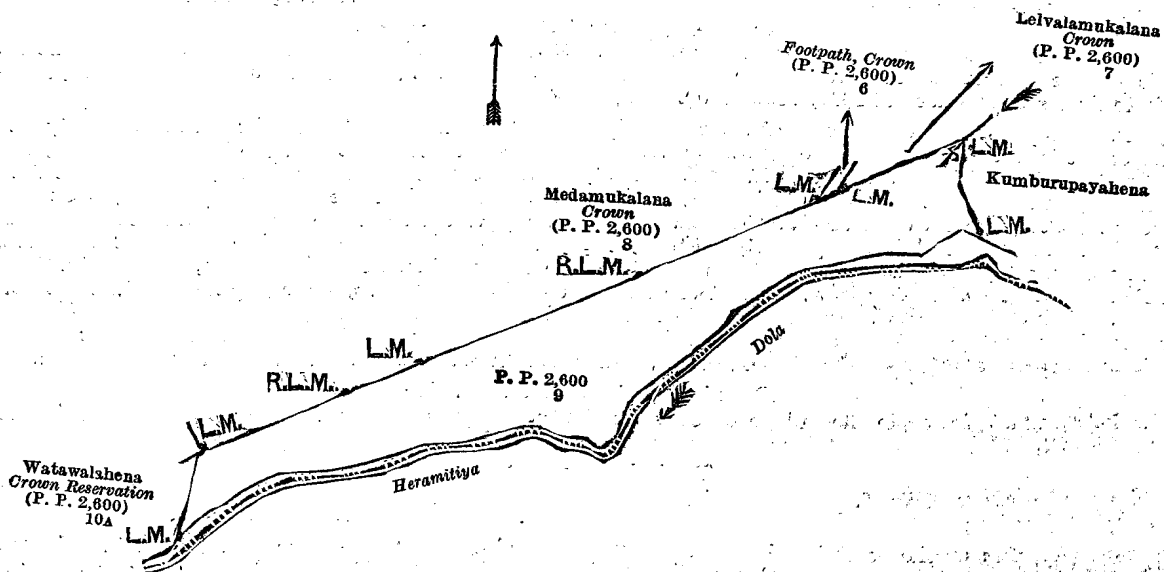
Scale of 4 Chains to an Inch.

C. H. VINCE,
for Surveyor-General.

II.—Preliminary plan 2,600.

Lot.	Name of Land.	Extent, A. R. P.
9	Medamukalana (reservation for Heramitiya-dola)	3 0 6

bounded on the north by Medamukalana claimed by the Crown (P. P. 2,600/8), footpath claimed by the Crown (P. P. 2,600/6), Lelvalamukalana claimed by the Crown (P. P. 2,600/7); on the east by Kumburupayahena claimed by E. S. Dassanayaka; on the south by Heramitiya-dola; west by Watawalahena, Crown reservation (P. P. 2,600/10A).



Surveyor-General's Office,
Colombo, November 8, 1921.

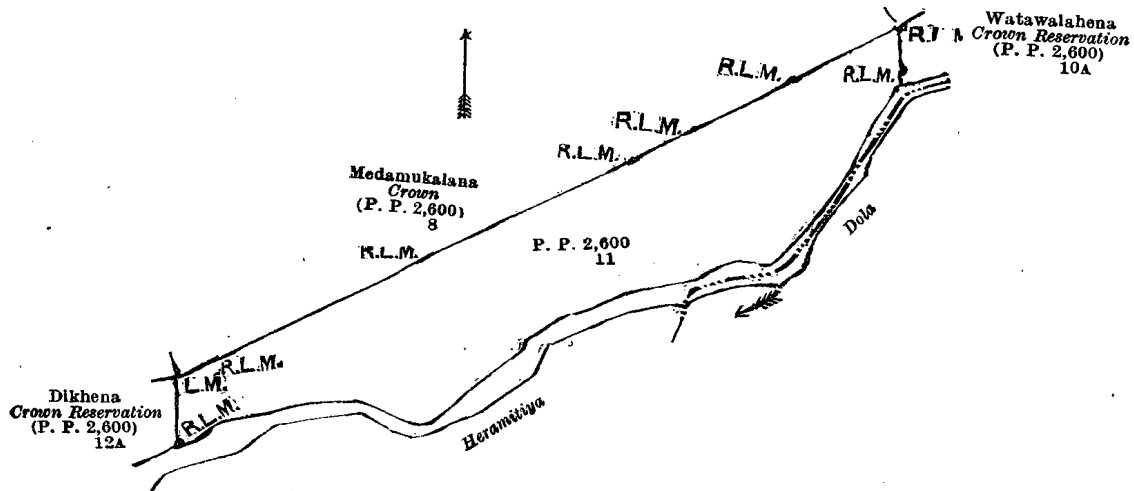
Scale of 4 Chains to an Inch.

C. H. VINCE,
for Surveyor-General.

III.—Preliminary plan 2,600.

Lot.	Name of Land.	Extent, A. R. P.
11 ..	Medamukalana (reservation for Heramitiya-dola)	3 3 9

bounded on the north by Medamukalana claimed by the Crown (P. P. 2,600/8); on the east by Watawalahena, Crown reservation (P. P. 2,600/10A); on the south by Heramitiya-dola; on the west by Dikhena, Crown reservation (P. P. 2,600/12A).



Surveyor-General's Office,
Colombo, November 8, 1921.

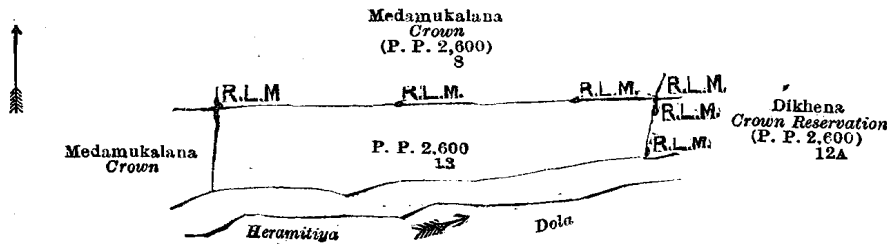
Scale of 4 Chains to an Inch.

C. H. VINCE,
for Surveyor-General.

IV.—Preliminary plan 2,600.

Lot.	Name of Land.	Extent, A. R. P.
13 ..	Medamukalana (reservation for Heramitiya-dola)	1 1 21

bounded on the north by Medamukalana claimed by the Crown (P. P. 2,600/8); on the east by Dikhena, Crown reservation (P. P. 2,600/12A); on the south by Heramitiya-dola; on the west by Medamukalana claimed by the Crown.



Surveyor-General's Office,
Colombo, November 8, 1921.

Scale of 4 Chains to an Inch.

C. H. VINCE,
for Surveyor-General.

H. W. CODRINGTON,
Government Agent.

January 18, 1922.

Order under Section 4, Sub-section (1), of "The Waste Lands Ordinances of 1897, 1899, 1900, and 1903," admitting Land to be Private Property.

In the matter of the land commonly called or known as Wattapayahena, situate in the village of Gilimale South, in the Uda pattu south of the Kuruwiti korale of the Ratnapura District, in the Province of Sabaragamuwa, and of "The Waste Lands Ordinances of 1897, 1899, 1900, and 1903."

WHEREAS in pursuance of section 1 of the said Ordinances it was duly notified on the 25th day of July, 1919, that if no claim to the land commonly called or known as Wattapayahena, situate in the village of Gilimale South, in the Uda pattu south of the Kuruwiti korale on the Ratnapura District, in the Province of Sabaragamuwa, containing in extent 4 acres and 17 perches, and shown as lot 4A in preliminary plan 2,600 as described in the annexed diagram, was made to the Government Agent of the Province of Sabaragamuwa, within the period of three months from the date specified in such notice, such land would be declared the property of the Crown, and dealt with on account of the Crown (*vide* Notice No. 7,320):

And whereas (1) Katukitulgala Jayatuwa and (2) ditto Kirimenika, both of Gilimale, made claim thereto, and Edward Bruce Alexander, Government Agent of the Province of Sabaragamuwa, made due inquiry into such claim; I, Humphrey William Codrington, Government Agent of the Province of Sabaragamuwa, with the consent of His Excellency the Governor, in pursuance of the agreement dated the 24th day of February, 1921, admit the claim of the said claimants to the said land, as more fully described herein below, under section 4, sub-section (1), of the said Ordinances.

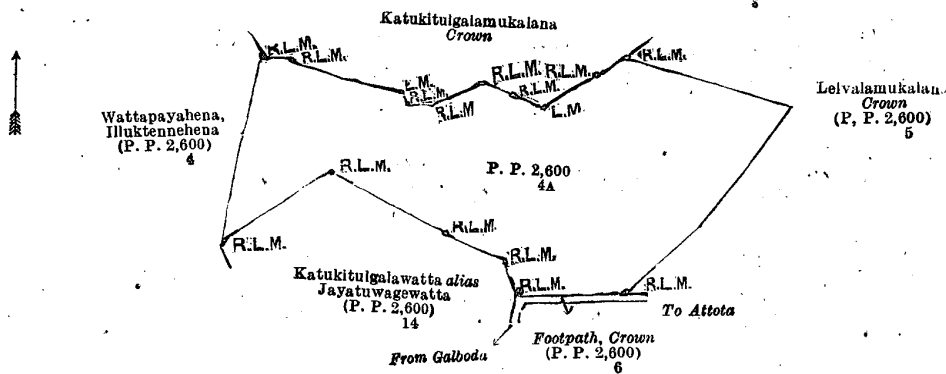
Description of the Land referred to.

The following lot situate in the village of Gilimale South, in the Uda pattu south of the Kuruwiti korale of the Ratnapura District, in the Province of Sabaragamuwa, as described in the annexed diagram:—

Preliminary plan 2,600.

Lot.	Name of Land.	Extent, A. R. P.
4A ..	Wattapayahena	4 0 17

and bounded as follows: on the north by Katukitulgalamukalana claimed by the Crown, Levalamukalana claimed by the Crown (P. P. 2,600/5); on the east by Levalamukalana claimed by the Crown (P. P. 2,600/5); on the south by footpath from Galboda to Attota claimed by the Crown (P. P. 2,600/6); Katukitulgalawatta *alias* Jayatuwegawatta claimed by E. S. Dasanayake, K. Jayatuwa, and others (P. P. 2,600/14); on the west by Wattapayahena, Iluktennehena claimed by Mrs. V. M. Dassanaikie (P. P. 2,600/4).



Surveyor-General's Office,
Colombo, November 8, 1921.

Scale of 4 Chains to an Inch.

C. H. VINCE,
for Surveyor-General.

H. W. CODRINGTON,
Government Agent.

January 18, 1922.

**Order under Section 4, Sub-section (1), of "The Waste Lands Ordinances of 1897, 1899, 1900, and 1903,"
declaring Lands to be Crown Property.**

In the matter of the lands commonly called or known as Watawalahena, Dikhena, situate in the village of Gilimale South, in the Uda pattu south of the Kuruwiti korale of the Ratnapura District, in the Province of Sabaragamuwa, and of "The Waste Lands Ordinances of 1897, 1899, 1900, and 1903."

WHEREAS in pursuance of section 1 of the said Ordinances it was duly notified on the 25th day of July, 1919, that if no claim to the lands commonly called or known as Watawalahena, Dikhena, situate in the village of Gilimale South in the Uda pattu south of the Kuruwiti korale, Ratnapura District, in the Province of Sabaragamuwa, containing in extent 3 acres and 20 perches, and shown as lots 10A and 12A in preliminary plan 2,600 as described in the annexed diagrams, was made to the Government Agent of the Province of Sabaragamuwa, within the period of three months from the date specified in such notice, such lands would be declared the property of the Crown, and dealt with on account of the Crown (*vide* Notice No. 7,320):

And whereas (1) Katukitulgala Jayatuwa and (2) ditto Kirimenika made claim to the above-mentioned lot 10A; and whereas (3) E. S. Dassanaïke on behalf of his wife, V. M. Dassanaïke, made claim to the above-mentioned lots 10A and 12A; and whereas (4) Nilwala Kankanamalage Siribohamy made claim to the above-mentioned lot 12A; and whereas the said 1st and 2nd claimants entered into an agreement in writing dated the 24th day of February, 1921, whereby in consideration of being declared the owners of 4 acres and 17 perches of lot 4 of the notice shown as lot 4A in preliminary plan 2,600, withdrew their claims to the said lot 10A; and whereas the said 3rd claimant entered into an agreement in writing dated the 14th day of April, 1921, whereby in consideration of his wife, Victorine May Dassanaïke, being declared (a) the owner of 22 acres 1 rood and 16 perches of lot 4, 2 acres and 23 perches of lot 10, and 4 acres and 20 perches of lot 12 in preliminary plan 2,600; and (b) the purchaser of lot 3 and 3 acres 3 roods and 34 perches of lot 10 in preliminary plan 2,600 for a sum of Rupees Five hundred and Sixty-eight and Cents Sixty-nine only (Rs. 568·69), withdrew his wife's claim to the said lots 10A and 12A; and whereas the said 4th claimant entered into an agreement in writing dated the 12th day of July, 1920, whereby in consideration of being declared the purchaser of lots 1 and 2 in preliminary plan 2,600 for a sum of Rupees Six hundred and Eighty-six and Cents Twenty-five only (Rs. 686·25), withdrew his claim to the said lot 12A; I, Humphrey William Codrington, Government Agent of the Province of Sabaragamuwa, under and by virtue of the powers vested in me in that behalf by section 4 of the said Ordinances, do hereby on this 18th day of January, 1922, order and declare, under section 4, sub-section (1), of the said Ordinances, that the said lands, as more fully described herein below, are the property of the Crown.

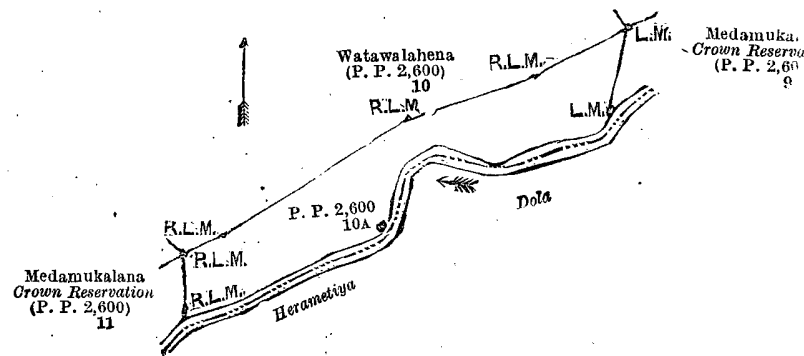
Description of the Lands referred to.

The following lots situated in the village of Gilimale south, in the Uda pattu South of the Kuruwiti korale of the Ratnapura District, in the Province of Sabaragamuwa, as described in the annexed diagrams:—

I.—Preliminary plan 2,600.

Lot.	Name of Land.	Extent, A. R. P.
10A	Watawalahena (reservation for Heramitiya-dola)	1 1 23

and bounded as follows: on the north by Watawalahena claimed by Mrs. V. M. Dassanaïke (P. P. 2,600/10); east by Medamukalana, Crown reservation (P.P.2,600/9); south by Heramitiya-dola; west by Medamukalana reservation (P. P. 2,600/11).



Surveyor-General's Office,
Colombo, November 8, 1921.

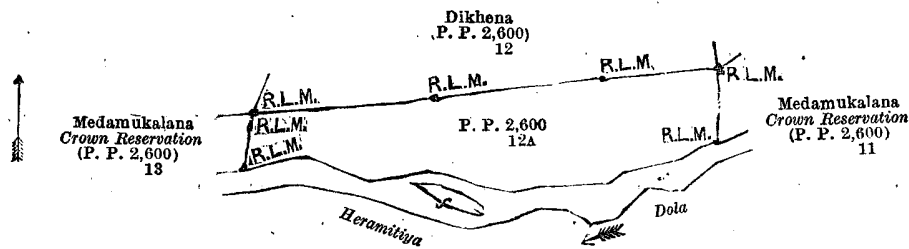
Scale of 4 Chains to an Inch.

C. H. VINCE,
for Surveyor-General.

II.—Preliminary plan 2,600.

Lot.	Name of Land.	Extent, A. R. P.
12A	Dikhena (reservation for Heramitiya-dola)	1 2 37

and bounded as follows: on the north by Dikhena claimed by Mrs. V. M. Dissanaïke (P. P. 2,600/12); on the east by Medamukalana, Crown reservation (P. P. 2,600/11); on the south by Heramitiya-dola; on the west by Medamukalana, Crown reservation (P. P. 2,600/13).



Surveyor-General's Office,
Colombo, November 8, 1921.

Scale of 4 Chains to an Inch.

C. H. VINCE,
for Surveyor-General.

January 18, 1922.

H. W. COBRINGTON,
Government Agent.

PRELIMINARY NOTICES.

Anuradhapura Notice No. 8,097.

Notice under "The Waste Lands Ordinances of 1897, 1899, 1900, and 1903."

TAKE notice that unless within three months from June 9, 1922, the persons, if any, who claim any interest in the lands hereinafter mentioned or in any one or more of such lands or to some interest therein make claim in person or in writing to the said lands or to any of them or to some interest therein to H. C. Toller, Esq., Special Officer appointed under section 28 of "The Waste Lands Ordinances of 1897, 1899, 1900, and 1903," at his office at Colombo:

Such Special Officer, in pursuance of the powers vested in him by the said Ordinances, will declare by writing under his hand that the said lands, or such of them as to which no claim has been made, are the property of the Crown.

H. C. TOLLER,
Special Officer.

NOTE: A right of way over the said lands or any of them is a claim to an interest in the land or lands.

Description of the Lands referred to.

The following lots situated in the village of Periyakulama, in the Pahala Kelegam tulana of the Kalagam korale north of the Kalagam palata, in the North-Central Province, as described in the annexed diagram:—

Block survey preliminary plan 813.

Lot.	Name of Land.	Extent, A. R. P.	Lot.	Name of Land.	Extent, A. R. P.
1 ..	Siyambalagasyaya, Kahagallagama-wewaihlahenyaya, and Kahagallagama-wanehena ..	65 2 36	59 ..	Cart track ..	0 1 19
2 ..	Kahagallagama-ela (stream) ..	0 2 16	60 ..	Wanelemegodahena ..	0 0 39
3 ..	Kahagallagama-wewa (tank and bund) ..	15 2 28	63 ..	Wekandapaulapitiya (reservation for tank bund) ..	7 0 21
4 ..	Wekandapaulahena (reservation for tank bund) ..	3 0 18	70 ..	Path ..	0 0 2
5 ..	Path ..	0 0 10	72 ..	Ela ..	0 1 16
6 ..	Siyambalagasyayamukalana, Wela-paulamukalana, and Elahabadamukalana ..	74 1 5	75 ..	Tisbamba ..	2 1 22
7 ..	Periyakulama-ela (part of) ..	1 1 12	78 ..	Elagawakele, Meegaha-accarehena, Gederagawa-accarekele, Hengobage-ihita-accarehena (reservation for ela) ..	2 1 33
10 ..	Kadawala-ela ..	0 0 26	80 ..	Kumbukwala-allapuaccarekele(reservation for ela) ..	0 3 17
11 ..	Wekandapaulahena ..	1 2 21	82 ..	Hengobageaccaremukalana (reservation for ela) ..	1 3 37
12 ..	Path ..	0 0 7	83 ..	Kumbuk-ela ..	1 2 25
13 ..	Wekandapaulahena, Medabagehena, Walahawetunawalayaya, Ihatakele, Helambawalayaya, Siyambalagahayaya, Kekirihena, Siyambalagasyaya ..	130 3 25	84 ..	Elagawahena, Hengobageaccaremukalana (reservation for ela) ..	3 0 35
15 ..	Elahabadakelemukalana (reservation for ela) ..	1 1 29	86 ..	Nambadawelemukalana (reservation for ela) ..	0 1 36
17 ..	Welameda-ela ..	0 2 29	87 ..	Elagawakele, Nambadawalehena (reservation for ela) ..	0 2 21
19 ..	Periyakulama-ela ..	3 1 30	90 ..	Nambadawalamukalana ..	10 2 26
20 ..	Elagawahena and Elagawakatupota ..	34 2 5	91 ..	Path ..	0 0 9
21 ..	Kumburuihitaganenairapantiya ..	8 0 15	92 ..	Nambadawalamukalana ..	10 1 4
29 ..	Welameda-ela ..	0 2 9	93 ..	Not used ..	—
31 ..	Medabagehena ..	0 1 30	94 ..	Nambadawalamukalana ..	0 1 16
32 ..	Horow-ela ..	0 0 18	95 ..	Ela ..	0 0 8
33 ..	Do. ..	1 0 35	96 ..	Nambadawalamukalana ..	0 3 32
34 ..	Path ..	0 1 4	97 ..	Hathyaya-ela ..	0 0 22
35 ..	Walahawetunawalayaya, Medabagehena, Kahagallagama-wewihalahenyaya, Siyambalagahayaya ..	190 2 26	98 ..	Helambagahayaya, Galpothehena, Siyambalagaspiyehena, and Hathyaya ..	184 1 12
36 ..	Main road ..	6 1 19	99 ..	Periyakulamewewa (tank and bund) ..	298 0 19
37 ..	Galwetiymukalana, Avariya-gahamulagalgemukalana ..	96 0 25	100 ..	Rambawalahena, Ranawarayaya, Kolongasyaya ..	27 3 3
38 ..	Mukalanhena ..	8 1 14	101 ..	Gilmepaulawatta ..	3 0 16
39 ..	Path ..	0 0 2	102 ..	Helambawaleyaya, Kiriya-gahahena, Mylagahahena, and Illipattawalayaya ..	70 1 24
40 ..	Cart track ..	1 0 6	103 ..	Main road (part of) ..	0 1 16
41 ..	Galwetiya-mukalana, Avariya-gahamulagalgemukalana ..	98 3 39	104 ..	Cart track ..	0 1 34
42 ..	Path ..	0 0 21	105 ..	Galahitawapuhena, Kirikonellehena, and Dambagahalanda ..	16 2 14
43 ..	Galahitawapuhena, Huriyagahayaya, Kirikonellehena, Nugagahamulahena, Palugahayaya ..	64 0 34	106 ..	Galwetiye-ela ..	1 1 11
44 ..	Kumburuihitahena (channel reservation) ..	0 1 34	107 ..	Minipitiya (cemetery) ..	0 2 2
45 ..	Path ..	0 0 2	108 ..	Path (approach road to cemetery) ..	0 0 13
46 ..	Kumburuihitahena (channel reservation) ..	2 2 10	109 ..	Galwetiya-mukalana ..	8 0 19
49 ..	Dambagahalanda, Kirikonellehena ..	3 0 13	110 ..	Path ..	0 0 16
50 ..	Wan-ela ..	0 2 23	111 ..	Galwetiya-mukalana, Avariya-gahamulagalgemukalana, Palugollagodawalemukalana ..	64 0 2
52 ..	Mailagahahena, Wanelemegodahena ..	17 2 24	112 ..	Path ..	0 0 2
54 ..	Path ..	0 0 4	113 ..	Path ..	0 0 6
56 ..	Nitulgahapaluwatta ..	0 0 18			
58 ..	Tisbamba ..	3 3 20			1,558 0 31

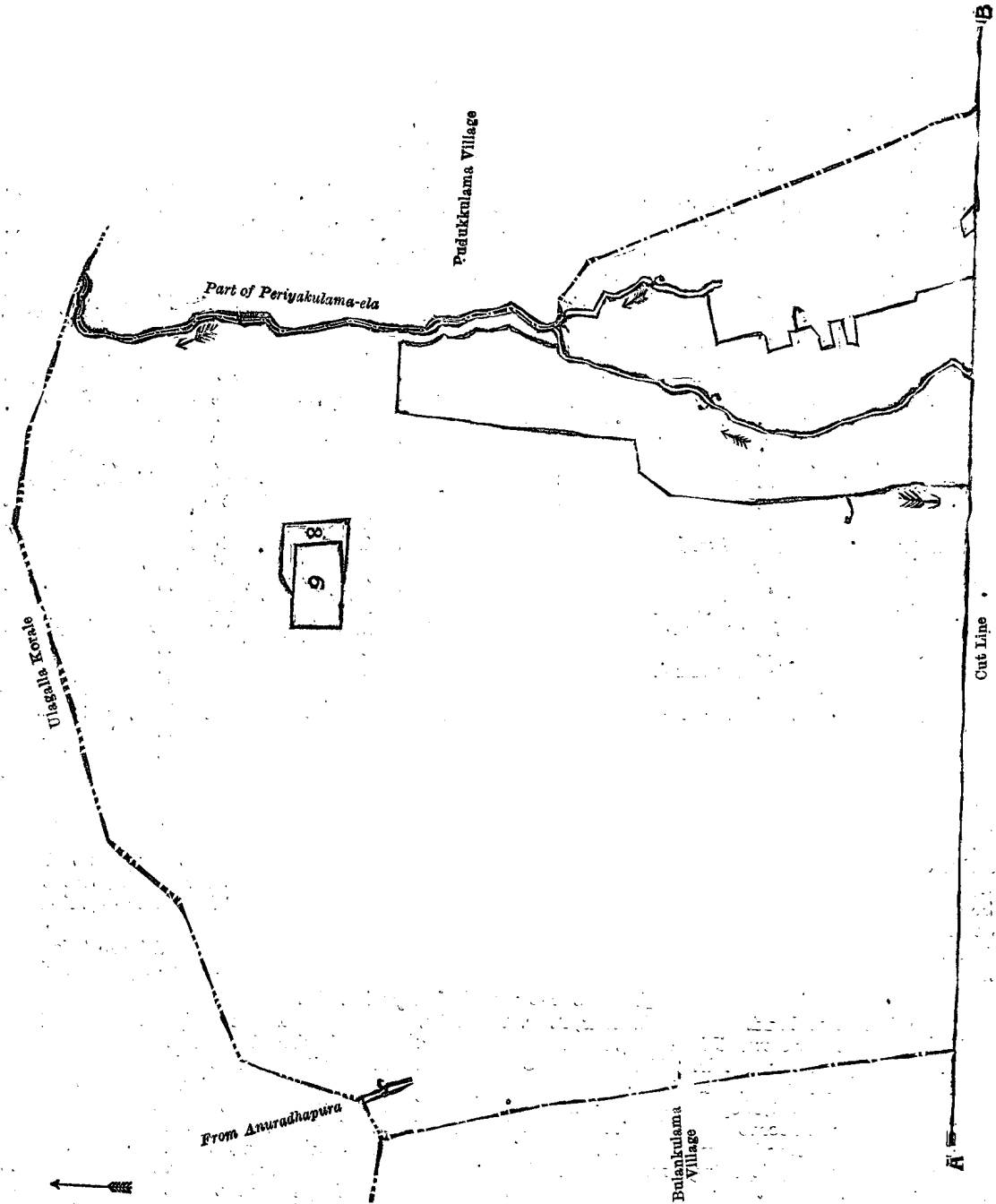
and bounded as follows: on the north by the boundary of the Ulagalla korale; on the east by part of Periyakulama-ela (the village limit of Pudukkulama), the village limit of Pudukkulama, the boundary of the Maminiya korale; on the south by the boundary of the Maminiya korale, the village limit of Ittikattiya; on the west by the village limits of Vendarankulama and Bulankulama.

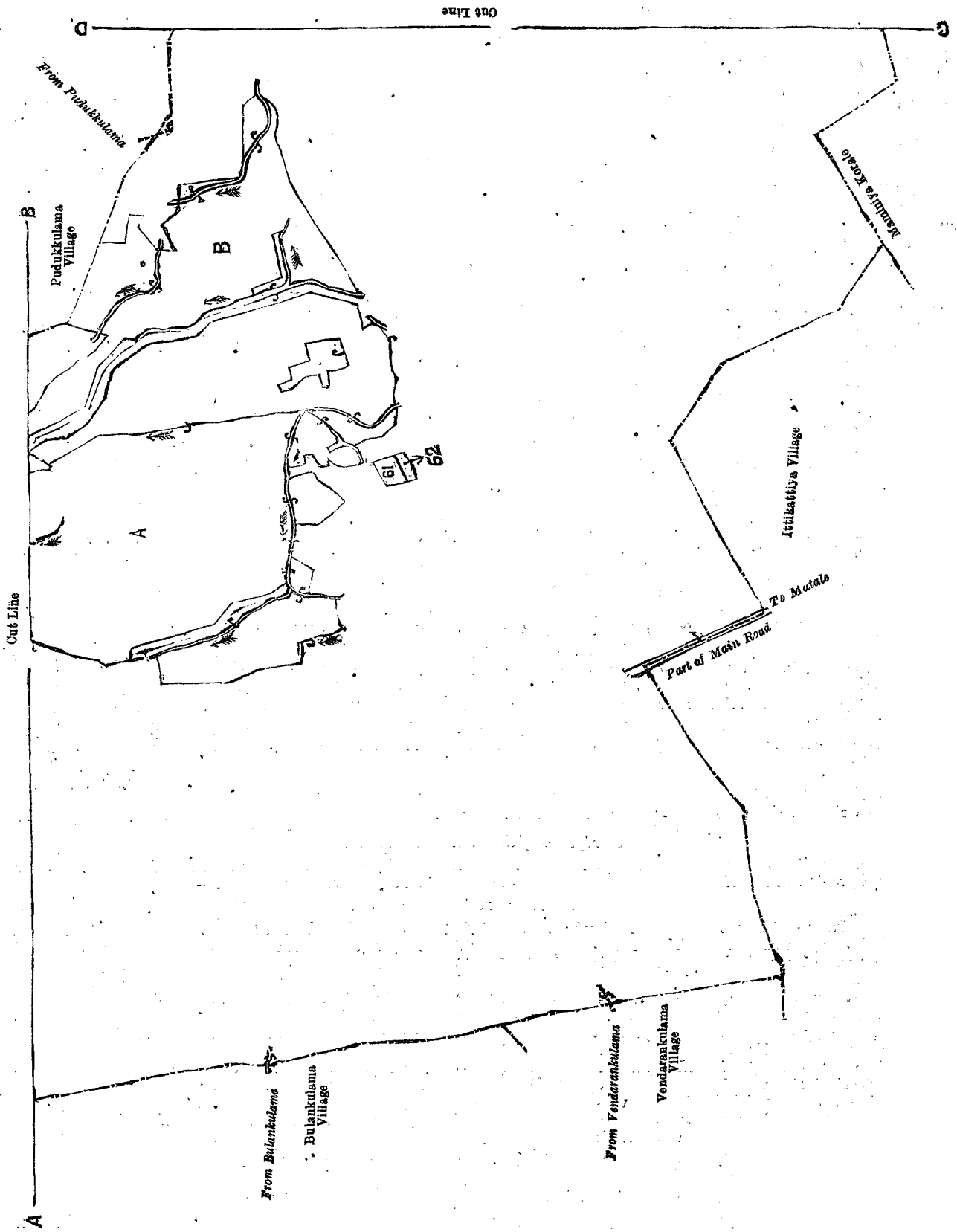
NOTE.—The following lots lying within the above-mentioned boundaries are excluded from this notice, and their aggregate acreage of 239 acres and 1 perch is not included in the acreage of 1,558 acres and 31 perches given above:—

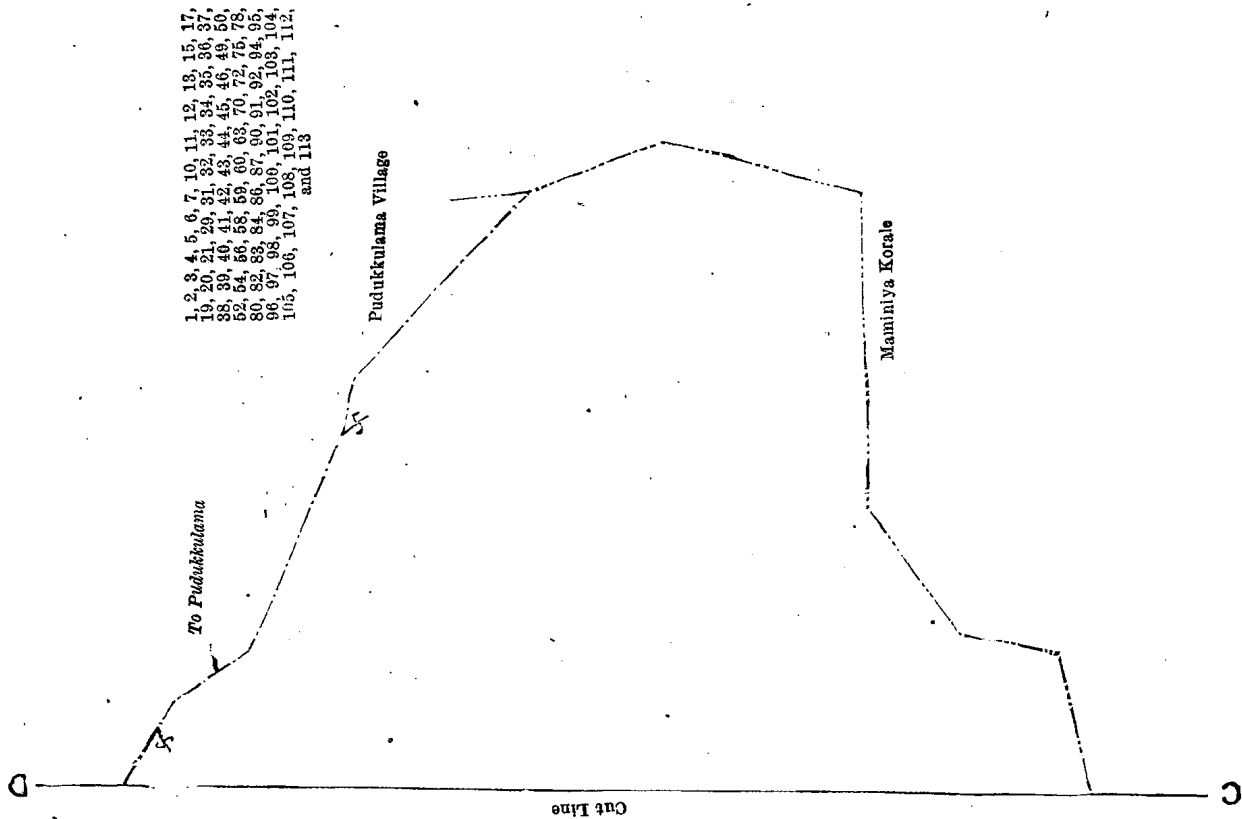
Block survey preliminary plan 813.

Lot.	Name of Land.	Extent, A. R. P.	Lot.	Name of Land.	Extent, A. R. P.
8 ..	Kahagallagamaweledibima ..	1 2 27	A 48 ..	Kumburuihitahena ..	0 1 20
9 ..	Kahagallagamewela (T. P. 222,913) ..	3 3 24	A 51 ..	Mailagahaweledibima ..	0 3 8
A 14 ..	Diganwala-accare (T. Ps. 257,759, 269,223, and 265,338) ..	23 3 0	A 53 ..	Dambagahawatta ..	2 1 15
A 16 ..	Wehenkatuwa-accare ..	8 2 11	A 55 ..	Nomileidama ..	0 0 34
A 18 ..	Wehenkatuwanomileidama ..	4 2 29	A 57 ..	Gangoda ..	0 2 24
A 22 ..	Dangahakamata (threshing-floor) ..	0 1 6	61 ..	Meegahawatta ..	0 3 29
A 23 ..	Puranawela ..	95 0 31	62 ..	Do. ..	0 1 23
24 ..	Not used ..	—	A 64 ..	Pansalawatta ..	0 2 34
25 ..	Not used ..	—	A 65 ..	Do. ..	1 1 33
26 ..	Not used ..	—	A 66 ..	Pansalewela ..	0 2 35
27 ..	Not used ..	—	A 67 ..	Do. ..	2 0 5
28 ..	Not used ..	—	A 68 ..	Gangoda ..	3 14
A 30 ..	Medabageharunpoteaccare (T. P. 249,552) ..	6 0 35	A 69 ..	Do. ..	3 35
A 47 ..	Aswedduma ..	10 1 34	A 71 ..	Do. ..	—
			A 73 ..	Meegahawatta ..	—
			A 74 ..	Kongaha-accare (T. P. 318, ..	—

Lot.	Name of Land.	Extent, A. R. P.	Lot.	Name of Land.	Extent, A. R. P.
A 76	Weheremukalana (Archæological reserve)	0 3 18	B 85	Damaneaccare, Accaradahaya, Kumbukwala-accare, Kumbukwala-allapuaacare, Wekandapaulapolwatta, Meegahawatta, Ihita-accaremulakana (T. Ps. 258,085, 335,642, 335,643, 249,319, 170,496, 208,929, 230,968, 258,086, 217,707, 232,494, and 318,861	37 1 16
A 77	Gederaweaccare, Meegahawatta, Veheragawa-accare, Hengobage-ihita-accare, T.Ps. 319,933, 319,934, 239,667, 318,921, 320,854, 282,007, 239,668, 282,005, 257,761, and 282,006	25 0 33			
B 79	Wekandapaulapolwatta (reservation for ela)	1 1 4			
B 81	Kumbukwala-accarewedibima	0 0 31			239 0 1







Surveyor-General's Office,
Colombo, February 24, 1922.

Scale of 16 Chains to an Inch.

C. H. VINCE,
for Surveyor-General.

Anuradhapura S. O. 16—1922.

Anuradhapura Notice No. 8,098.

Notice under "The Waste Lands Ordinances of 1897, 1899, 1900, and 1903."

TAKE notice that unless within three months from June 9, 1922, the persons, if any, who claim any interest in the lands hereinafter mentioned or in any one or more of such lands or to some interest therein make claim in person or in writing to the said lands or any of them or to some interest therein to H. C. Toller, Esq., Special Officer appointed under section 28 of "The Waste Lands Ordinances of 1897, 1899, 1900, and 1903," at his office at Colombo :

Such Special Officer, in pursuance of the powers vested in him by the said Ordinances, will declare by writing under his hand that the said lands, or such of them as to which no claim has been made, are the property of the Crown.

H. C. TOLLER,
Special Officer.

NOTE.—A claim to a right of way over the said lands or any of them is a claim to an interest in the land or lands.

Description of the Lands referred to.

The following lots situated in the village of Kadiyangalla, in the Ihala Kelegam tulana of the Kalagam korale north of the Kalagam palata, in the North-Central Province, as described in the annexed diagram :—

Block survey preliminary plan 825.

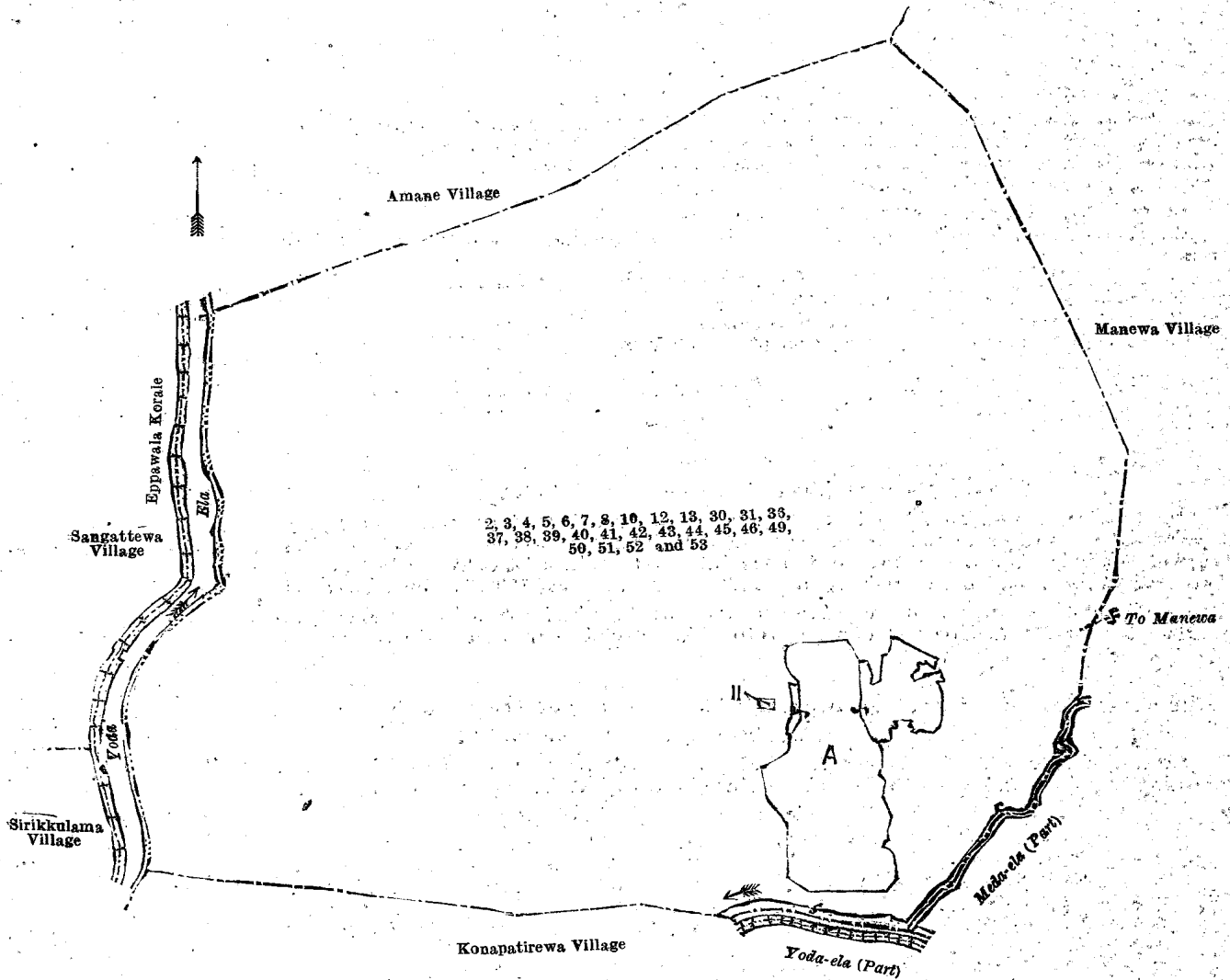
Lot.	Name of Land.	Extent, A. R. P.	Lot.	Name of Land.	Extent, A. R. P.
2 ..	Weditiyanagalawalayaya, Kudailuppallamalanda, and Kadiyangalalanda	185 2 25	37 ..	Mudubinwatta	0 1 15
3 ..	Stream	0 0 38	38 ..	Godahena and Kadiyangalalanda	1 1 38
4 ..	Weditiyanagalawalayaya	0 3 38	39 ..	Footpath	0 0 8
5 ..	Weditiyanagalawalayayemukalana	6 1 37	40 ..	Road to cemetery	0 0 13
6 ..	Weditiyanagalalayeketagahayaya and Kadiyangalalanda	122 3 18	41 ..	Minipittaniya	0 2 1
7 ..	Kadiyangalawewa (tank and bund)	47 1 26	42 ..	Godahena (reservation for stream)	1 2 24
8 ..	Path to Sangattawa	0 0 38	43 ..	Do.	4 2 20
10 ..	Adakiriyawalayaya, Kudailuppallamalanda, and Kadiyangalakanda	114 2 29	44 ..	Godakiralagahawatta	0 2 7
12 ..	Wekandaidama (reservation for tank bund)	2 3 18	45 ..	Dambagahawatta	0 2 1
13 ..	Horow-ela	0 0 19	46 ..	Tisbamba (sanitary reserve)	3 2 27
30 ..	Do.	0 1 1	49 ..	Godahena alias Pahalawalaehata	1 3 24
31 ..	Tisbamba (sanitary reserve)	0 3 15	50 ..	Footpath	0 0 12
36 ..	Murungagahawatta	0 1 17	51 ..	Meda-ela (part)	0 2 2
			52 ..	Godahena alias Pahalawalaehata	8 2 26
			53 ..	Yoda-ela (part)	0 3 35
					508 2 12

and bounded as follows : on the north by the village limit of Amane, the village limit of Manewa ; on the east by the village limit of Manewa, part of Meda-ela (the village limit of Manewa) ; on the south by part of Yoda-ela (the village limit of Konapatirewa), the village limit of Konapatirewa ; on the west by the Yoda-ela (the village limit of Sirikkulama, the Yoda-ela (the boundary of the Eppawala korale, the village limit of Sangettewa.

NOTE.—The following lots lying within the above-mentioned boundaries are excluded from this notice, and their aggregate acreage of 22 acres 3 roods and 19 perches is not included in the acreage of 508 acres 2 roods and 12 perches given above:—

Block survey preliminary plan 825.

Lot.	Name of Land.	Extent, A. R. P.	Lot.	Name of Land.	Extent, A. R. P.
A 14	Puranawela	0 0 1	A 27	Puranawela	0 0 8
A 15	Do.	0 0 5	A 28	Do.	0 0 8
A 16	Do.	0 0 10	A 29	Do.	0 0 13
A 17	Do.	0 0 9	A 32	Gangoda	0 0 14
A 18	Do.	0 0 6	A 33	Do.	0 0 21
A 19	Do.	0 0 13	A 34	Do.	0 0 24
A 20	Do.	0 0 8	A 35	Do.	0 0 2
A 21	Do.	0 0 5	A 47	Do.	3 3 15
A 22	Do.	0 0 5	A 48	Puranawela	17 2 30
A 23	Do.	0 0 4	11	Puranawatta	0 0 26
A 24	Do.	0 0 9			
A 25	Do.	0 0 9			
A 26	Do.	0 0 14			
					22 3 19



Surveyor-General's Office,
Colombó, April 3, 1922.

Scale of 16 Chains to an Inch.
Anuradhapura S. O. 17—1922.

C. H. VINCE,
for Surveyor-General.

Anuradhapura Notice No. 8,099.

Notice under "The Waste Lands Ordinances of 1897, 1899, 1900, and 1903."

TAKE notice that unless within three months from June 9, 1922, the persons, if any, who claim any interest in the lands hereinafter mentioned or in any one or more of such lands or to some interest therein make claim in person or in writing to the said lands or any of them or to some interest therein to H. C. Toller, Esq., Special Officer appointed under section 28 of "The Waste Lands Ordinances of 1897, 1899, 1900, and 1903," at his office at Colombo:

Such Special Officer, in pursuance of the powers vested in him by the said Ordinances, will declare by writing under his hand that the said lands, or such of them as to which no claim has been made, are the property of the Crown.

H. C. TOLLER,
Special Officer.

NOTE.—A claim to a right of way over the said lands or any of them is a claim to an interest in the land or lands.

Description of the Lands referred to.

The following lots situated in the village of Vendarankulama, in the Pahala Kelegam tulana of the Kalagam korale north of the Kalagam palata, in the North-Central Province, as described in the annexed diagram :—

Block survey preliminary plan 816.

Lot.	Name of Land.	Extent, A. R. P.	Lot.	Name of Land.	Extent, A. R. P.
1 ..	Palugahamukalana, Vendarankulamamukalana	105 0 31	18 ..	Olugalamukalana, Galwetiya-mukalana, Vendarankulamamukalana	16 3 33
2 ..	Vendarankulamawela-ela (stream)	0 0 22	19 ..	Path	0 0 13
3 ..	Welagawalanda	2 0 7	20 ..	Galwetiya-mukalana, Palugahawalamukalana	109 2 26
4 ..	Cart track	0 0 31	21 ..	Palanwetiye-ela (stream)	0 2 2
5 ..	Migahalanda	28 1 15	22 ..	Rambawalamukalana, Yaluhaturgala-mukalana, Vendarankulamamukalana, Palanwetiya-mukalana	166 0 30
6 ..	Horow-ela (channel)	0 1 24	23 ..	Rambawala-ela (stream)	0 2 21
8 ..	Kayangahagodawalamukalana, Palugahamukalana	2 2 38	24 ..	Vendarankulamawewa (tank and bund)	40 3 29
9 ..	Cart track	1 0 38	25 ..	Cart track	0 1 4
10 ..	Kayangahagodawalamukalana, Vendarankulamamukalana	10 0 0	26 ..	Mukalane-ela (stream)	0 0 23
11 ..	Channel	0 0 3	27 ..	Cart track	0 0 29
13 ..	Wekandapaulamukalana (reservation for bund)	4 1 21	28 ..	Do.	0 0 8
14 ..	Do.	12 1 34	29 ..	Vendarankulamamukalana	65 0 30
15 ..	Path	0 0 31			
16 ..	Vendarankulamamukalana	18 0 17			586 2 13
17 ..	Upat-ela (stream)	0 1 13			

and bounded as follows : on the north by the village limit of Mawatawewa, the village limit of Bulankulama ; on the east by the village limit of Bulankulama, the village limit of Periyakulama, the village limit of Ittikattiya, the village limit of Amane ; on the south by the village limit of Amane ; on the west by the village limit of Amane, the village limit of Walagambahuwa, the village limit of Mawatawewa.

NOTE.—The following lots lying within the above-mentioned boundaries are excluded from this notice, and their aggregate acreage of 17 acres 2 roods and 29 perches is not included in the acreage of 586 acres 2 roods and 13 perches given above :—

Block survey preliminary plan 816.

Lot.	Name of Land.	Extent, A. R. P.
A 7 ..	Vendarankulamawelyaya, Puranewela	17 0 1
A 12 ..	Vendarankulamawelyaya, part of Puranewela	0 2 28
		17 2 29

[For Diagram see page 643.]

Anuradhapura Notice No. 8,100.**Notice under "The Waste Lands Ordinances of 1897, 1899, 1900, and 1903."**

TAKE notice that unless within three months from June 9, 1922, the persons, if any, who claim any interest in the lands hereinafter mentioned or in any one or more of such lands or to some interest therein make claim in person or in writing to the said lands or any of them or to some interest therein to H. C. Toller, Esq., Special Officer appointed under section 28 of "The Waste Lands Ordinances of 1897, 1899, 1900, and 1903," at his office at Colombo :

Such Special Officer, in pursuance of the powers vested in him by the said Ordinances, will declare by writing under his hand that the said lands, or such of them as to which no claim has been made, are the property of the Crown.

H. C. TOLLER,
Special Officer.

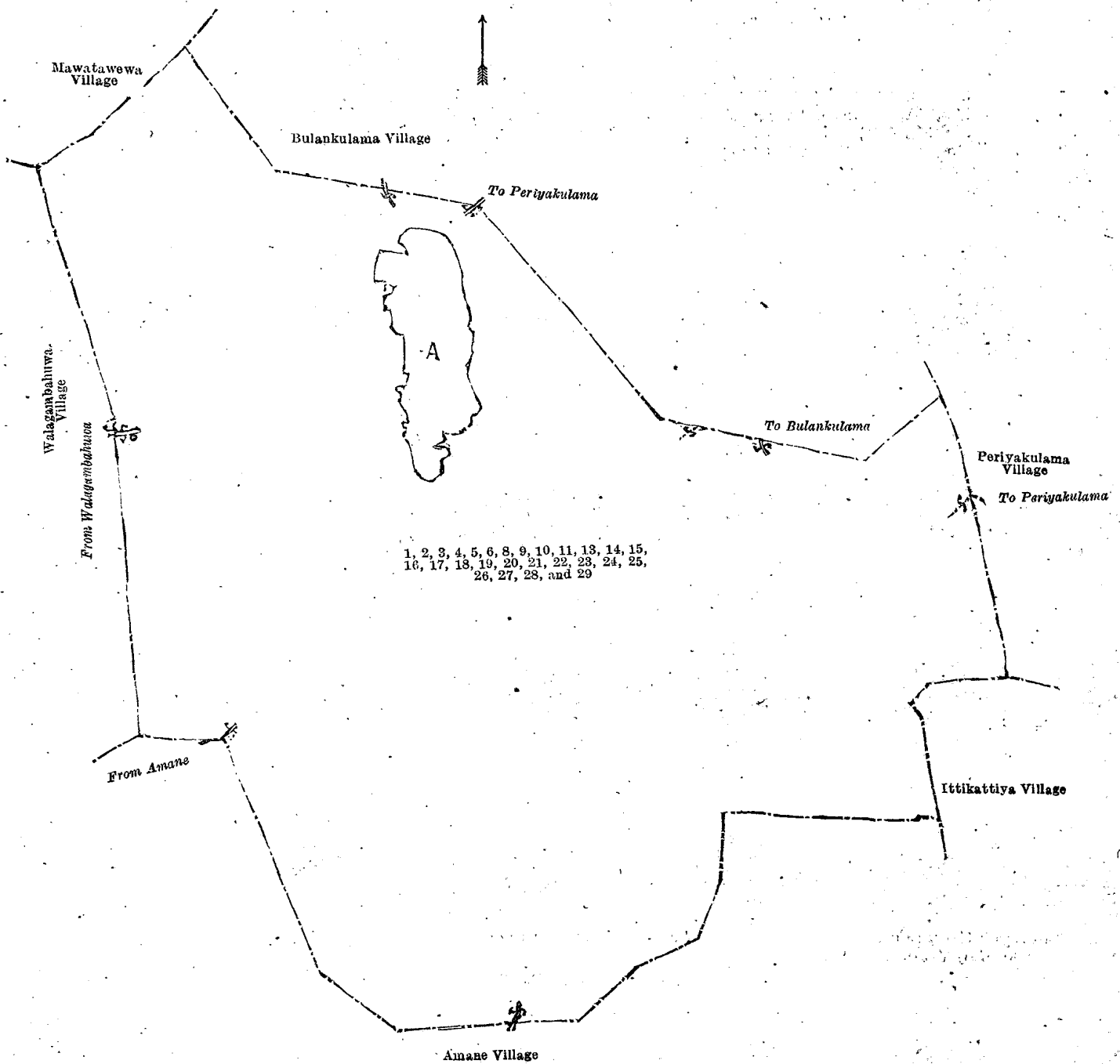
NOTE.—A claim to a right of way over the said lands or any of them is a claim to an interest in the land or lands.

Description of the Lands referred to.

The following lots situated in the village of Ipalogama, in the Ihala Kelegam tulana of the Kalagam korale north of the Kalagam palata, in the North-Central Province, as described in the annexed diagram :—

Block survey preliminary plan 10.

Lot.	Name of Land.	Extent, A. R. P.	Lot.	Name of Land.	Extent, A. R. P.
1 ..	Bogahayaya	100 2 11	31 ..	Bogahawatta	1 3 30
2 ..	Wekandiya (abandoned bund)	0 2 19	36 ..	Reservation for bund	0 1 23
3 ..	Weebandegale-ela	0 3 37	39 ..	Ipalogamawewa (tank and bund)	19 0 15
4 ..	Inginigahayaya, Kongahahena	29 3 38	40 ..	Reservation for bund	0 0 12
5 ..	Cart track	1 2 7	40½ ..	Do.	0 0 8
6 ..	Kongahahena, Godakirillagahahena, Bogahahena	95 2 37	40¾ ..	Channel	0 0 3
7 ..	Ratathalakola-ela (whole area of stream)	0 0 31	42 ..	Wan-ela	0 0 20
8 ..	Cart track	0 3 18	43 ..	Dambagahaweehena	0 0 7
9 ..	Nomileidama	0 3 17	44 ..	Akkarawela-addarahena, Dambagahahena, Minipitiyehena, Ipalogamahena (reservation for bund of Yoda-ela)	2 1 30
10 ..	Bogahahena	0 0 8	47 ..	Minipitiya (cemetery)	0 2 11
12 ..	Mailagahawattewedibima	0 0 30	48 ..	Minipitiyekele	1 3 0
16 ..	Tisbamba (sanitary reserve)	3 0 0	50 ..	Main road	3 1 15
17 ..	Bogahahena, Godakirillagahahena	43 1 22	52 ..	Minipitiyekele	3 1 23
18 ..	Yoda-ela (half the area of channel)	1 0 2	53 ..	Akkarawelawedibima	0 0 8
19 ..	Cart track	0 0 35	58 ..	Channel (whole area of channel)	0 0 11
20 ..	Tisbambelanganahena	0 0 5	60 ..	Bogahawatta	2 0 2
22 ..	Halambagahahena	0 0 34	61 ..	Bogahawatta Irrigation Department premises	0 3 1
26 ..	Yoda-ela (channel)	6 2 23			
27 ..	Yoda-ela (half the area of channel)	0 0 33			
28 ..	Yodakanda (bund)	7 0 30			
29 ..	Bogahahena	0 0 35			
30 ..	Bogahawatta (Irrigation Department premises)	0 2 20			
					330 1 31



Surveyor-General's Office,
Colombo, April 20, 1922.

Scale of 16 Chains to an Inch.

Anuradhapura S. O. 18—1922.

C. H. VINCE,
for Surveyor-General.

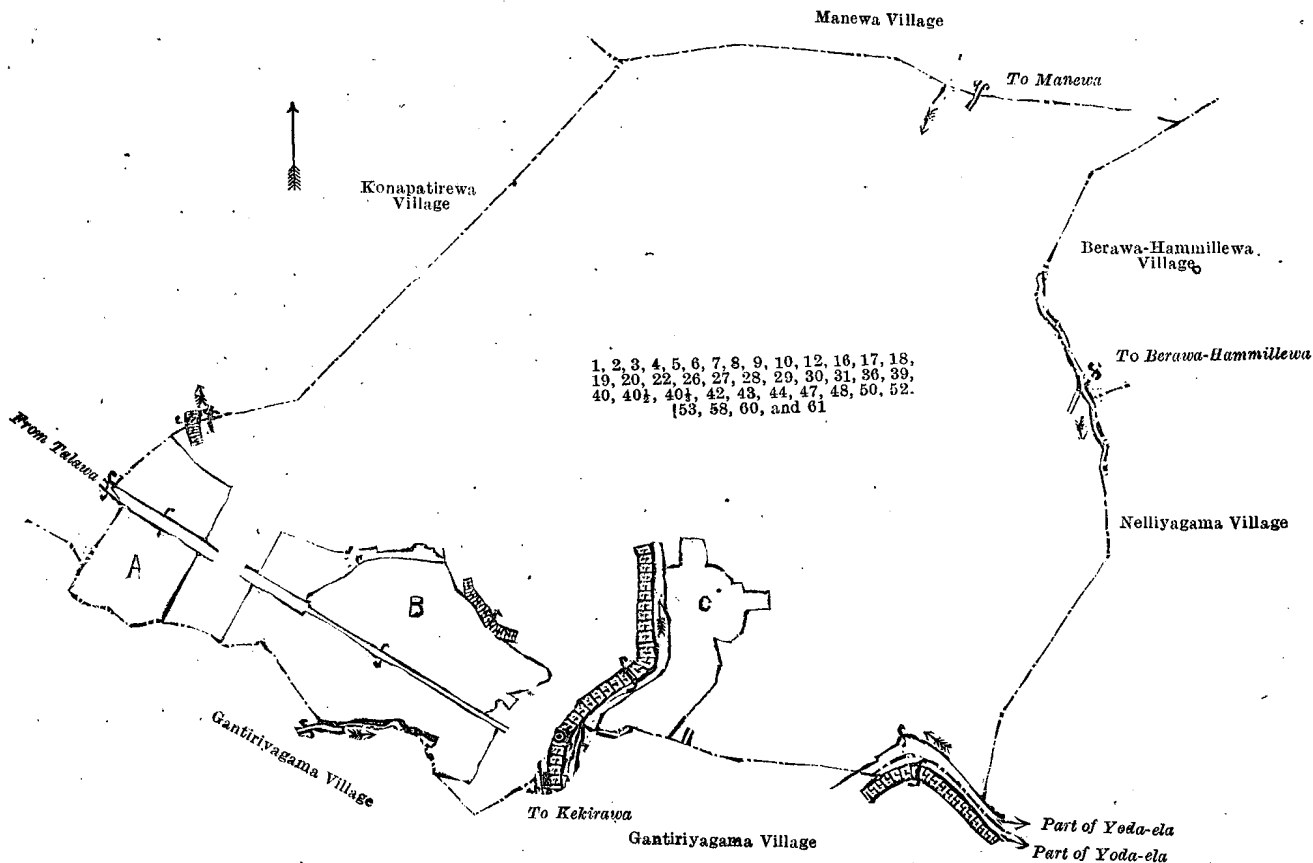
and bounded as follows : on the north by the village limit of Manewa ; on the east by the village limit of Berawahammillewa, the village limit of Nelliagama ; on the south by part of Yoda-ela, the village limit of Gantiriyagama ; on the west by the village limit of Gantiriyagama, the village limit of Konapatirewa.

NOTE.—The following lots lying within the above-mentioned boundaries are excluded from this notice, and their aggregate acreage of 49 acres 1 rood and 37 perches is not included in the acreage of 330 acres 1 rood and 31 perches given above :—

Block survey preliminary plan 10.

Lot.	Name of Land.	Extent, A. R. P.	Lot.	Name of Land.	Extent, A. R. P.
c 11	Mailagahawattewedibima	0 0 7	c 23	Halambagahawattewedibima	0 0 13
c 13	Mailagahawatta (T. P. 290,174)	0 1 26	c 24	Do.	0 3 37
c 14	Gangoda	3 2 3	c 25	Halambagahawatta (T. P. 249,832)	0 0 22
c 15	Mailagahawatta (T. P. 275,914)	0 1 38	B 32	Kamata (threshing-floor)	0 0 12
c 21	Lolugahawatta, Halambagahawatta (T. Ps. 282,533, 249,833, and 227,332)	3 0 35	B 33	Puranawela	0 0 18
			B 34	Do.	2 3 20
			B 35	Do.	0 3 2

Lot.	Name of Land.	Extent, A. R. P.	Lot.	Name of Land.	Extent, A. R. P.
B 37	Puranawela	0 0 27	B 54	Akkarawela (T. Ps. 319,674, 182,625, 200,994, 182,626, parts of 217,045 and 161,615)	9 3 9
B 38	Akkarawelepitakattiyewedibima	0 2 18	B 55	Akkarawelawedibima	0 0 7
B 41	Do.	0 0 19	B 56	Puranawela	0 0 14
B 45	Do.	0 1 5	B 57	Do.	0 3 22
B 46	Dambagahaheneakkarawela (T. Ps. 341,840, 341,842, 217,046, 202,324, 192,381, parts of T. Ps. 161,615 and 217,045)	11 2 37	B 59	Palugaha-akkarepuranawela (T. Ps. 281,897 and 278,307)	2 0 8
A 49	Ipalogamahena (T. P. 341,841)	4 1 4			49 1 37
A 51	Keeriyagahahena, Akkarahena (T. P. 341,843)	6 2 34			



Surveyor-General's Office,
Colombo, March 31, 1922.

Scale of 16 Chains to an Inch.

C. H. VINCE,
for Surveyor-General.

Anuradhapura S. O. 19—1922.

Colombo Notice No. 8,101.

Notice under "The Waste Lands Ordinances of 1897, 1899, 1900, and 1903."

TAKE notice that unless within three months from June 9, 1922, the persons, if any, who claim any interest in the lands hereinafter mentioned or in any one or more of such lands appear before the Additional Assistant Government Agent of the Colombo District, Western Province, and make claim to the said lands or any of them or to some interest therein :

Such Additional Assistant Government Agent, in pursuance of the powers in him vested by Ordinance No. 1 of 1897, will declare by writing under his hand that the said lands, or such of them to which no claim has been made, are the property of the Crown.

L. L. HUNTER,
Additional Assistant Government Agent.

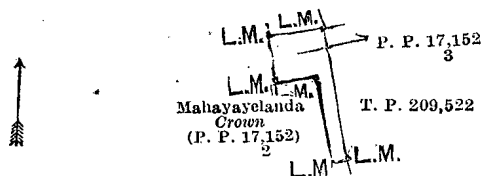
NOTE.—A claim to a right of way over the said lands or any of them is a claim to an interest in the said land or lands.

Description of the Lands referred to.

The following lots situated in the village of Waga, in Meda pattuwa of Hewagam korale, in the Colombo District of the Western Province, as described in the annexed diagrams :—

Lot.	Name of Land.	Extent, A. R. P.
3	Mahayayelanda	0 0 30

and bounded as follows : on the north by Mahayayelanda claimed by the Crown (P. P. 17,152/2); on the east by land depicted in title plan No. 209,522 ; and on the south and west by Mahayayelanda claimed by the Crown (P. P. 17,152/2).



Surveyor-General's Office,
Colombo, April 20, 1921.

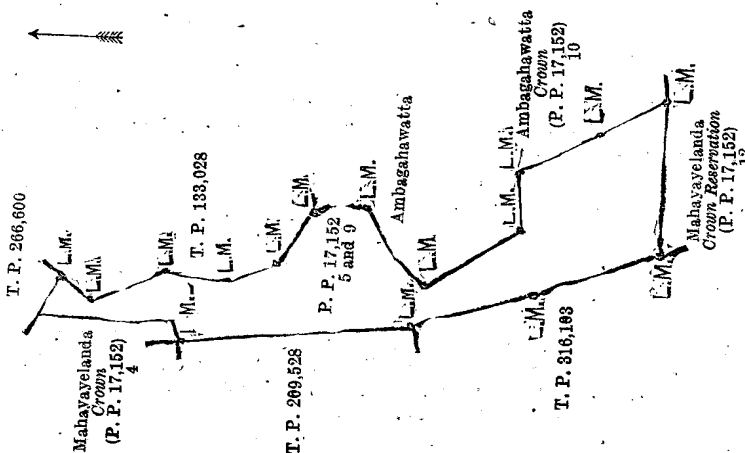
Scale of 4 Chains to an Inch.

H. P. HARRISON,
for Surveyor-General.

II.—Preliminary plan 17,152.

Lot.	Name of Land.	Extent, A. R. P.
5	Mahayayelanda	0 0 28
9	Do.	2 0 12
		<hr/>
		2 1 0

and bounded as follows : on the north by land depicted in title plan No. 266,600 ; on the east by land depicted in title plan No. 133,028, Ambagahawatta claimed by J. Carolis and Abagahawatta claimed by the Crown (P. P. 17,152/10) ; on the south by Mahayayelanda Crown reservation (P. P. 17,152/12) ; and on the west by lands depicted in title plans Nos. 316,103 and 209,528 and Mahayayelanda claimed by the Crown (P. P. 17,152/4).



Surveyor-General's Office,
Colombo, May 30, 1921.

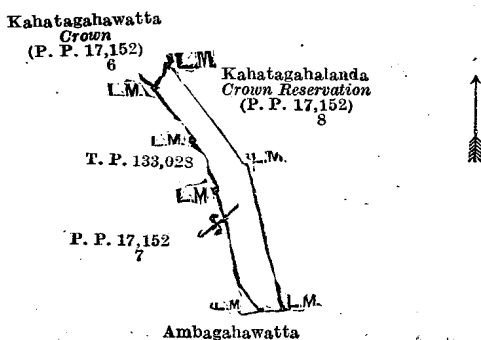
Scale of 4 Chains to an Inch.

C. H. VINCE,
for Surveyor-General.

III.—Preliminary plan 17,152.

Lot.	Name of Land.	Extent, A. R. P.
7	Kahatagahalanda	0 1 16

and bounded as follows : on the north-east by Kahatagahalanda Crown reservation (P. P. 17,152/8) ; on the south by Ambagahawatta claimed by J. Carolis ; on the west by land depicted in title plan No. 133,082 ; and on the north-west by Kahatagahawatta claimed by the Crown (P. P. 17,152/6) :



Surveyor-General's Office,
Colombo, April 20, 1921.

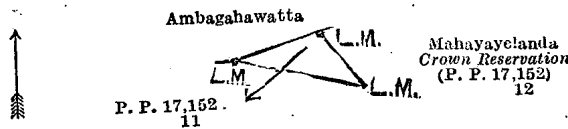
Scale of 4 Chains to an Inch.

H. P. HARRISON,
for Surveyor-General.

IV.—Preliminary plan 17,152.

Lot.	Name of Land.	Extent, A. R. P.
11	Mahayayelanda	0 0 21

and bounded as follows : on the north, east, and south by Mahayayelanda Crown reservation (P. P. 17,152/12) ; and on the north-west by Ambagahawatta claimed by J. Carolis.



Surveyor-General's Office,
Colombo, April 20, 1921.

Scale of 4 Chains to an Inch.

H. P. HARRISON,
for Surveyor-General.

Colombo Notice No. 8,102.

Notice under "The Waste Lands Ordinances of 1897, 1899, 1900, and 1903."

TAKE notice that unless within three months from June 9, 1922, the persons, if any, who claim any interest in the lands hereinafter mentioned appear before the Additional Assistant Government Agent of the Colombo District of the Western Province, at his office in Colombo, and make claim in person or in writing to the said lands or to some interest therein :

Such Additional Assistant Government Agent, in pursuance of the powers in him vested by the said Ordinances, will declare by writing under his hand that the said lands, to which no claim has been made, are the property of the Crown.

L. L. HUNTER,
Additional Assistant Government Agent.

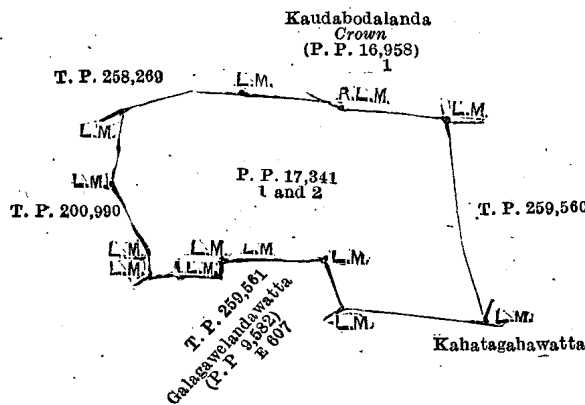
NOTE.—A claim to a right of way over the said lands is a claim to an interest in the said land or lands.

Description of the Lands referred to.

The following lots situated in the village of Kurugala, in Meda pattuwa of Hewagam korale, in the Colombo District of the Western Province, as described in the annexed diagram :—

Lot.	Name of Land.	Extent, A. R. P.
1	Kandabodalanda or Kahatagahawatta (to be reserved for a burial ground)	1 2 27
2	Kandabodalanda	0 3 34
		2 2 21

and bounded as follows : on the north by land depicted in title plan No. 258,269 and Kaudabodalanda claimed by the Crown (P. P. 16,958/1) ; on the east by land depicted in title plan No. 259,560 ; on the south by Kahatagahawatta claimed by T.Brumpi, land depicted in title plan No. 259,561, and Galagawelandawatta claimed by G. Allis Appu (P. P. 9,582/E 607) and on the west by land depicted in title plan No. 200,990.



Surveyor-General's Office,
Colombo, May 13, 1921.

Scale of 4 Chains to an Inch.

C. H. VINCE,
for Surveyor-General.

Colombo Notice No. 8,103.

Notice under "The Waste Lands Ordinances of 1897, 1899, 1900, and 1903."

TAKE notice that unless within three months from June 9, 1922, the persons, if any, who claim any interest in the lands hereinafter mentioned appear before the Additional Assistant Government Agent of the Colombo District of the Western Province, at his office in Colombo, and make claim in person or in writing to the said lands or to some interest therein :

Such Additional Assistant Government Agent, in pursuance of the powers in him vested by the said Ordinances, will declare by writing under his hand that the said lands, to which no claim has been made, are the property of the Crown.

L. L. HUNTER,
Additional Assistant Government Agent.

NOTE.—A claim to a right of way over the said lands is a claim to an interest in the said land or lands.

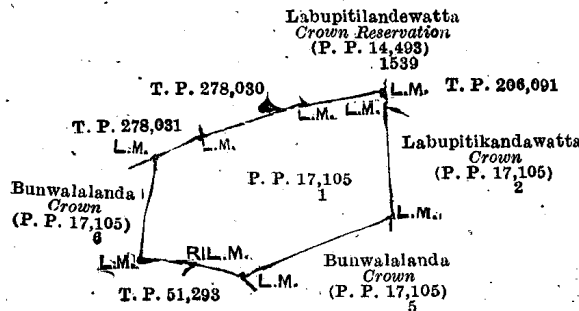
Description of the Lands referred to.

The following lots situated in the village of Batawala, in Meda pattuwa of Hewagm korale, in the Colombo District of the Western Province, as described in the annexed diagrams :—

I.—Preliminary plan 17,105.

Lot.	Name of Land.	Extent, A. R. P.
1	Labupitikandakele	1 1 17

and bounded as follows : on the north by lands depicted in title plans Nos. 278,031, and 278,030 and Labupitilandewatta Crown reservation (P. P. 14,493/1,539) ; on the east by land depicted in title plan No. 206,091 and Labupitikandawatta claimed by the Crown (P. P. 17,105/2) ; on the south by Bunwalalanda claimed by the Crown (P. P. 17,105/5), land depicted in title plan No. 51,293 and Bunwalalanda claimed by the Crown (P. P. 17,105/6) ; and on the west by Bunwalalanda claimed by the Crown (P. P. 17,105/6).



Surveyor-General's Office,
Colombo, May 10, 1921.

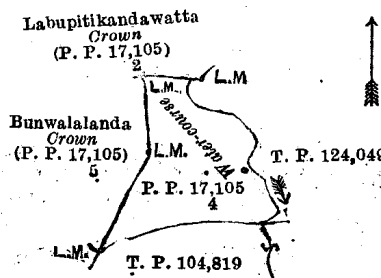
Scale of 4 Chains to an Inch.

C. H. VINCE,
for Surveyor-General.

II.—Preliminary plan 17,105.

Lot.	Name of land.	Extent, A. R. P.
4	Labupitilanda	0 2 24

and bounded as follows : on the north by Labupitilandewatta claimed by the Crown (P. P. 17,105/2) ; on the east by land depicted in title plan No. 124,049 ; on the south by land depicted in title plan No. 104,819 ; and on the west by Bunwalalanda claimed by the Crown (P. P. 17,105/5).



Surveyor-General's Office,
Colombo, May 10, 1921.

Scale of 4 Chains to an Inch.

C. H. VINCE,
for Surveyor-General.

LAND SALES IN THE WESTERN PROVINCE.

No. 3,337, W. P.—The Government Agent, Western Province, will on Monday, July 24, 1922, at 12 noon, at his office in Colombo, put up to auction, for sale or settlement, or will otherwise dispose of, the under-mentioned portions of Crown land, in accordance with the regulations of Government regarding land sales. Twenty-seven allotments of land situated in the Hapitigam and Siyane korale east divisions of the Colombo and Negombo Districts of the Western Province.

Preliminary plan 14,726. Village—Ataudakanda, Udugaha pattu, Siyane korale east.
Claimant—Crown.

Lot.	Name of Land.	Name of Applicant.	Description.	Extent, A. R. P.
2572	Dunumadalagahawatta	Witanage Lawaris Appu	Encroachment by Atauda-atchige Punchappu-hamy	1 2 4
Preliminary plan 17,705. Village—Mandawala, Gangaboda pattu, Siyane korale east.				
3	Dodangaspitikanda	Malikka Appuhamilagé Mathes Perera	Bata jungle	3 3 7
5	Do.	do.	do.	3 0 21
6	Do.	do.	do.	1 3 16
7	Madugahawatta	—	Encroachment by Lunugamage Yasohamy	1 0 27
8	Do.	—	Encroachment by M. Adonis Perera	0 2 19
9	Do.	—	Encroachment by Lunugamage Yasohamy	1 1 28
10	Do.	—	Encroachment by M. Mathes Perera	6 0 26
12	Do.	—	Encroachment by M. Endris Perera	0 1 29
13	Madugahawattahena	—	Bata jungle	0 1 27
Preliminary plan 16,541. Village—Beddegedera, Udugaha pattu, Hapitigam korale.				
1	Delwalamukalana alias Delwalakanda alias Beddegederakanda	Perumbularatchige Pedris	High forest	2 0 28
Preliminary plan 17,285. Village—Kaluaggala Ihalagama, Yatigaha pattu, Hapitigam korale.				
2	Ketawilakele	—	Encroachment by William Sinno	0 0 9
3	Do.	—	Encroachment by Jamis Peris and others	0 0 9

Lot.	Name of Land.	Name of Applicant.	Description.	Extent.	
				A. R. P.	
Preliminary plan 17,763. Village—Halpe, Yatigaha pattu, Hapitigam korale.					
1	Naingalakele	—	Encroachment by Heneratralage Mohotti-appuhamy	0	1 2
Preliminary plan 17,768. Village—Diyagampola, Yatigaha pattu, Hapitigam korale.					
1	Taranakande <i>alias</i> Narangashena	J. Louis Rodrigo of Negombo	High forest	2	1 30
2	Do.	do.	do.	3	0 4
3	Do.	do.	do.	2	3 25
4	Do.	do.	do.	2	3 14
5	Diyagampolawatta	—	Encroachment by J. Louis Rodrigo of Negombo	0	2 1
6	Kongahawatta	—	Encroachment by W. Abilinu Sinno and others	0	0 14
7	Do.	—	Encroachment by W. Pabilis Sinno and others	0	0 3
Preliminary plan 17,798. Village—Karawilakumbura, Yatigaha pattu, Hapitigam korale.					
1	Bogahawatta	—	Encroachment by Samarakoonralalage Charlis and others	0	0 6
2	Kongahawatta	—	Encroachment by Samarakoonralalage Subad-drahamy	0	3 7
3	Do.	—	do.	0	0 6
4	Do.	—	Encroachment by Jayasinghe Mudalige Siman and Samarakoonralalage Saradiel	0	0 5
5	Do.	—	do.	0	0 5
Village—Maladeniya, Udugaha pattuwa, Hapitigam korale.					
6	Kapukanda	—	Encroachment by Samarakoonralalage Subad-drahamy	0	0 8

Upset price per acre varying from Rs. 56 to Rs. 610. Further information regarding these lands may be obtained from the Government Agent, Western Province, and respecting their plans from the Surveyor-General.

Colonial Secretary's Office,
Colombo, June 6, 1922.

B. HORSBURGH,
Acting Colonial Secretary

LAND SALES IN THE CENTRAL PROVINCE.

No. 2,587, C. P.—The Government Agent, Central Province, will on Monday, July 24, 1922, at 1.30 P.M., at his office in Kandy Kachcheri, put up to auction, for sale or settlement, or will otherwise dispose of, the under-mentioned portions of Crown land, in accordance with the regulations of Government regarding land sales. Fourteen allotments of land situated in the Udapalata division of the Kandy District of the Central Province.

Lot.	Name of Land.	Name of Applicant.	Description.	Extent.		Upset price per acre.
				A. R. P.		
Preliminary plan 6,804. Village—Atabage Pallegama in Kandukara Ihala korale of Udapalata division.						
1	Mahakahatahena	—	Low jungle	4	3 2	85
Preliminary plan 7,266. Village—Kekulalanda in Kandukara Ihala korale of Udapalata division.						
1	Angiwiddepatana <i>alias</i> Nayahena	A. Palaniandy	Patana	2	3 14	83
2	Angewiddegommana <i>alias</i> Nayahena	do.	Forest	1	0 13	143 50
3	Do.	—	do.	1	1 36	—*
4	Do.	A. Palaniandy	do.	1	0 28	126
5	Angewiddepatana <i>alias</i> Nayahena	do.	Patana	1	0 31	81
6	Do.	—	do.	0	0 7	—*
Preliminary plan 7,289. Village—Girauilla in Ganga Ihala korale of Udapalata division.						
1	Holagampolapatana <i>alias</i> Dandukinnepatana	K. R. Kaluwa	Patana	1	2 23	75
2	Do.	do.	Chena contains yams	0	3 13	75
3	Do.	do.	Garden contains tea bushes 10 to 12 years old and a thatched hut or pela	0	0 37	250
4	Kandedeniya	R. Sirimala	Deniya being converted into a paddy field	0	0 29	300
5	Do.	do.	Garden contains tea plants 3 years old	0	0 15	150
6	Kandedeniya <i>alias</i> Holagampolapatana	do.	Chena contains yams and a shed (thatched)	0	2 37	75
Preliminary plan 6,637. Village—Palle Deltota in Kandukara Pahala korale of Udapalata division.						
1	Wegodaulanapatana	S. Naina Muham-madu	Patana	3	2 38	75

* To be reserved.

Further particulars regarding these lands can be obtained from the Government Agent, Central Province, and their plans from the Surveyor-General.

Colonial Secretary's Office,
Colombo, June 7, 1922.

B. HORSBURGH,
Acting Colonial Secretary.

LAND SALES IN THE NORTHERN PROVINCE.

No. 946, N. P.—The Assistant Government Agent, Mullaittivu, will on Wednesday, July 26, 1922, at 1 P.M., at his office in Vavuniya, put up to auction, for sale or settlement, or will otherwise dispose of, the under-mentioned portions of Crown land, in accordance with the regulations of Government regarding land sales. Thirty-two allotments of land situated in the Vavuniya South division of the Mullaittivu District of the Northern Province.

Lot.	Name of Land.	Name of Applicant.	Description.	Extent.		Upset price per acre, Rs.
				A.	R. P.	
1	Navaladikamaur	Anthony Santhia	Jungle	3	0 31	16
Preliminary plan 5,644. Village—Kalverankulam. Claimant—Crown.						
1	Puliadivalavu	Sinnavan Sinnakkuddi	Jungle	0	3 39	17*
2	Do.	—	Reservation along the path	0	0 6	—†
Preliminary plan 5,656. Village—Pariyapuliyankulama. Claimant—Crown.						
1	Veerayadivalavu	K. Kapalasingam	Jungle	0	2 37	16
2	Do.	—	Reservation for road	0	0 30	—†
3	Do.	—	Reservation along the road	0	0 20	—†
Preliminary plan 3,834. Village—Mahamailankulama. Claimant—Crown.						
527	Palugahakele	Velatege Badderala	Land fit for paddy	1	0 26	26
Preliminary plan 4,164. Village—Tudarikkulam. Claimant—Crown.						
1587	Kongahawatta Godekele	or K. Kapurula, Korala	Land fit for paddy	3	0 26	16
Preliminary plan 4,482. Village—Nedunkulama. Claimant—Crown.						
4	Palugahakele	—	Jungle	0	2 8	16
Preliminary plan 4,526. Village—Mahamailankulama. Claimant—Crown.						
3	Velkatuwa	N. Appurala, Vel-Vidane	Jungle fit for paddy	6	2 35	40*
Preliminary plan 4,802. Village—Iratperiyakulam. Claimant—K. Punchirala, encroacher.						
2	Amunekatuwela	—	Paddy field	0	0 36	20‡§
Claimant—Crown.						
3	Pavatkulamapara	K. Kapurula and others	Paddy field	1	1 31	20‡§
Claimant—K. Kandate, encroacher.						
4	Do.	—	Paddy field	0	0 31	20‡§
Claimant—S. Kadirate, encroacher.						
6	Do.	—	Paddy field	0	0 29	20‡§
Claimant—Sinnate, encroacher.						
7	Do.	—	Paddy field	0	0 20	20‡§
Claimant—Crown.						
10	Timbirigahawelaihata	—	Jungle fit for paddy	0	3 2	20§
Claimant—S. Sinnate, encroacher.						
20	Nugagahawela	—	Paddy field	0	0 32	20‡§
Preliminary plan 5,285. Village—Madukanda. Claimant—Crown.						
1A	Pahalakatuwela	—	Reservation along the irrigation channel	0	0 1	—†
1B	Do.	—	do.	0	0 5	—†
Claimant—K. Thillaiyampalam.						
2	Alikaraiveli	—	Paddy field	0	0 20	41 ¶
Claimant—Crown.						
2A	Do.	—	Reservation along the irrigation channel	0	0 4	—†
Claimant—R. Savarimuttu.						
3	Do.	—	Paddy field	0	0 8	41 ¶
Claimant—Crown.						
3A	Do.	—	Reservation along the irrigation channel	0	0 3	—†
Preliminary plan 5,323. Village—Kattupuliyankulama. Claimant—Crown.						
1	Tammannagahaidama	N. Ukkurula and others	Jungle	7	1 1	16
Preliminary plan 5,357. Village—Etambakaskada. Claimant—Crown.						
2	Weeragahawatta	P. Appurala	Open land	1	0 15	16
Preliminary plan 5,368. Village—Madukanda. Claimant—Crown.						
1	Pahalakatuwelakele	P. Kandate	High jungle fit for paddy	6	3 11	21
Preliminary plan 5,371. Village—Madukanda. Claimant—Crown.						
5	Welkattuwakele	—	High jungle fit for paddy	0	3 8	21
Preliminary plan 5,649. Village—Maradammaduwa. Claimant—Crown.						
1	Palugahaidama	W. Wannihami and another	Jungle	2	1 14	17
2	Dambagahawatta	A. Badderala Korala	do.	2	3 4	17
3	Do.	V. Appurala and another	do.	1	3 19	17*
4	Do.	—	Reservation for road	0	1 10	—†
5	Tisbambe	—	Reservation for ela and proposed cart track	0	2 29	—†

* Includes value of timber.

† Not for sale.

‡ These are encroachments.

§ Irrigable by Iratperiyakulam tank. These lots are subject to levy of water-rate at the rate of Re. 1 per acre, which rate is liable to revision by His Excellency the Governor at any time.

|| Irrigable by Madukanda tank, and subject to conditions as of §.

¶ For settlement on claimants at half-improved value.

Further information regarding these lots may be obtained from the Assistant Government Agent, Mullaittivu, and plans of them from the Surveyor-General.

Colonial Secretary's Office,
Colombo, June 7, 1922.

B. HORSEBURGH,
Acting Colonial Secretary.

LAND SALES IN THE NORTH-CENTRAL PROVINCE.

No. 2,211, N.C. P.—The Government Agent, North-Central Province, will on Wednesday, July 26, 1922, at 1 P.M., at the Anuradhapura Kachcheri, put up to auction, for sale or settlement, or will otherwise dispose of, the under-mentioned portions of Crown land, in accordance with the regulations of Government regarding land sales. Twenty-six allotments of land situated in the Kende korale, Nuwaragam palata of the Nuwarakalawiya district of the North-Central Province.

Lot.	Name of Land.	Name of Applicant.	Description.	Extent.		Upset price per acre, Rs.
				A.	R. P.	
Final village plan 141. Village—Kudadunhabindunuwewa.						
2P	Kudadunhabindunuwewahena <i>alias</i> Etdatbendawewakele	M. Punchirala and 3 others of Dunnabindunuwewa	Paddy field	6	0 14	17 50
2Q	Do.	—	Paddy field, encroachment by Punchirala Arachchi and others of Mahadunhabindunuwewa	0	0 29	30
Final village plan 470. Village—Tammannewa.						
1G	Tammannewekele	W. Segunoor of Kolibendewa	Low jungle	4	1 17	27
1H	Do.	Peena Ahamaduwa of Ihala Koliyawa	do.	4	3 0	24 50
1I	Do.	Una Alitamby and another of Ihala Koliyawa	do.	1	1 10	24
1K	Do.	do.	do.	0	3 34	24
Final village plan 533. Village—Talgehewa.						
5H	Palugahamukalana <i>alias</i> Talgehewakele	K. Seleman and another of Talgehewa	Chena	2	3 7	21
Final village plan 537. Village—Namadagaswewa.						
1I	Namadagaswewakele	K. Naidurala and 4 others of Kallanchiya	Chena and paddy	5	0 17	25
1J	Do.	D. Appuhamy Lekama and 2 others of Kallanchiya	do.	5	0 25	25
1K	Do.	K. G. Appurala and 4 others of Nikawewa	do.	6	0 6	25
1L	Do.	A. Ukkurala and 5 others of Nikawewa	do.	6	1 10	19
Final village plan 538. Village—Ginikatuwewa.						
1E	Ginikatuwewamukalana, Palugahamukalana, Kongasela-mukalana <i>alias</i> Ginikatuwewakele	L. Ukkurala of Gonewa	Forest	2	0 20	25
1F	Do.	V. Ukku Banda of Kallanchiya	do.	6	0 36	26
1G	Do.	W. Naidurala of Gonewa	do.	2	0 10	25
1H	Do.	M. Ukkurala of Gonewa	do.	9	0 25	26
Final village plan 544. Village—Walahengunuwewa.						
4W	Walahengunuwewakele	A. V. Ukku Banda Vedarala	Low jungle fit for paddy	1	0 2	21
4X	Do.	K. L. Tikirala	do.	3	3 9	23
4Y	Wandurugaswewakele	U. Dingiri Banda	do.	0	3 29	16
4Z	Do.	U. Naidurala	do.	3	3 1	21
Final village plan 545. Village—Kongollewa.						
1R	Kongollewakele	R. Velate of Gonewa	Low jungle fit for paddy	1	2 22	25
1T	Do.	R. Ukkurala of Gonewa	do.	0	3 23	25
Final village plan 552. Village—Ehetuwagama.						
1M	Ehetuwagamakele	A. Banda	Chena fit for garden	1	0 6	21
1N	Do.	K. Punchirala	do.	1	3 16	21
1P	—	—	Paddy field, encroachment by P. Kapurala	0	1 9	30
1Q	Ehetuwagamakele	K. G. Appurala	Jungle fit for paddy	2	0 37	21
1R	Do.	N. Goonatilaka	do.	1	0 12	21

Further particulars regarding these lands can be had from the Government Agent, North-Central Province, and plans of them from the Surveyor-General.

Colonial Secretary's Office,
Colombo, June 5, 1922.

B. HORSBURGH,
Acting Colonial Secretary.

No. 2,212, N.C. P.—The Government Agent, North-Central Province, will on Thursday, July 20, 1922, at 1 P.M., at the Anuradhapura Kachcheri, put up to auction, for sale or settlement, or will otherwise dispose of, the under-mentioned portions of Crown land, in accordance with the regulations of Government regarding land sales. Twenty-five allotments of land situated in the Kende Korale, Nuwaragam palata of the Nuwarakalawiya district of the North-Central Province.

Lot.	Name of Land.	Name of Applicant.	Description.	Extent.		Upset price per acre, Rs.
				A.	R. P.	
Final village plan 554. Village—Puliyankulama.						
1C	Puliyankulamakele	A. Badderal	Chena	2	0 0	18 50
1D	Do.	do.	do.	0	3 30	30
1E	Do.	do.	do.	0	3 0	21

Lot.	Name of Land.	Name of Applicant.	Description.	Extent.		Upset price per acre, Rs.
				A.	R. P.	
Final village plan 555. Village—Welewa.						
2E	Welewakele	N. U. Kirihamy Undiyarala and 3 others	Chena and high jungle	2	2 9	23 50
2F	Do.	K. U. Bandappurala	do.	1	0 30	24
2G	Do.	B. U. Vedarala, Vel-Vidane	do.	2	0 32	24
2H	Do.	S. Arumugam and 2 others	Chena	1	3 34	24
2I	Do.	K. Kapuralage Etani	do.	0	3 32	24
2J	Do.	S. Arumugam and 2 others	do.	1	3 17	24
2K	Do.	M. U. Velate	do.	1	0 2	23
2L	Do.	—	do.	0	2 2	23
2M	Do.	K. Punchirala Upasakarala and 2 others	do.	2	3 27	24
2N	Do.	K. Kadirate and another	do.	1	2 3	23
2O	Do.	K. U. Mudalihami and 2 others	do.	2	2 19	24
2P	Do.	K. U. Banda	do.	0	3 19	23
5A1	Do.	do.	Gangoda, expansion reservation	0	0 11	23
Final village plan 558. Village—Taranagollewa.						
1A	Kolongahayaya alias Taranagollewekele	A. Ukkurala, Vel-Vidane	Chena	1	0 3	21
1A4	Taranagollewealutwatta	V. Suddahami	Garden	0	3 37	26
1A5	Taranagollewekele	—	Chena	0	1 8	21
1A8	Do.	P. Kapurala of Wewelketiya	do.	0	3 11	21
1O	Do.	—	Chena fit for paddy	3	0 23	21
1S	Do.	P. Kapurala of Wewelketiya	do.	1	0 28	21
1V	Do.	K. Seerala	do.	1	3 36	21
1W	Do.	P. Sellawannihamy and another	do.	3	0 17	21
1X	Taranagollewekudagama-kele	K. Ukku Banda, Vel-Vidane	do.	1	0 3	21

Further particulars regarding these lands can be had from the Government Agent, North-Central Province, and plans of them from the Surveyor-General.

Colonial Secretary's Office,
Colombo, June 7, 1922.

B. HORSBURGH,
Acting Colonial Secretary.

LAND SALES IN THE PROVINCE OF SABARAGAMUWA.

No. 1,078, P. of S.—The Government Agent, Province of Sabaragamuwa, will on Tuesday, July 25, 1922, at 1.30 P.M., at his office in Ratnapura, put up to auction, for sale or settlement, or will otherwise dispose of, the under-mentioned portions of Crown land, in accordance with the regulations of Government regarding land sales. Fourteen allotments of land situated in the Ratnapura District of the Province of Sabaragamuwa.

Final village plan 27. Village—Yatagare, Atakalan korale. Claimant—Crown.

Lot.	Name of Land.	Name of Applicant.	Description.	Extent.		Upset price per acre, Rs.
				A.	R. P.	
5	Kondagalehena	—	High jungle	31	3 25	95
6D	Medagodahena, Bokadiyahena, and Niratadeniya	Encroachment by the Doloswala Rubber and Tea Company, Ltd.	Rubber 3 years old	0	2 12	750
Preliminary plan 2,927. Village—Imbulpe, Kadawata korale. Claimant—Crown.						
1	Godapeella estate alias Godapeella alias Godapeellemukalana	—	Rubber land over-grown with jungle	5	1 18	75
Preliminary plan 3,125. Village—Pannila, Atakalan korale. Claimant—Crown.						
2	Panachchideniyehena	P. V. M. Huratalhamy	Chena	0	0 37	30
Preliminary plan 2,892. Village—Hattella, Meda korale. Claimant—Crown.						
1	Thahandikelemukalana	M. M. Mohottihamy	Chena	0	3 16	26
Preliminary plan 3,144. Village—Galapallelanda, Nawadun korale. Claimant—Crown.						
1	Epagamamukalana	—	Jungle	30	3 32	106
2	Do.	—	do.	0	3 36	—*
3	Do.	—	do.	6	3 38	—*
4	Epalawatta	Encroachment by Viyange Kathonisa	Native garden 10 years old	0	0 10	106

To be settled on Certificate of Quiet Possession.

Preliminary plan 2,736. Village—Bopetta, Kuruwiti korale. Claimant—Uyanakumarage Harmanis Appu of Teppanawa.

1	Aliyamalawatta	—	Native garden	1	2 28	—
Claimants—H. Puchiappu and others.						
6	Kahatagahahena	—	Native garden	1	0 22	—
Final village plan 38. Village—Niriella, Nawadun korale. Claimant—Crown.						
13BL7	Elibodakandewatta	Encroachment by E. Baba	Garden contains jak, coconuts, kaju, &c.	0	0 23	31
13BL11	Egodawatta	do.	Native garden	0	3 13	156

Advance extract 1 of block survey preliminary plan 54. Village—Karandana, Kuruwiti korale.
Claimant—Crown (disputed by W. K. Ranasinghe Bandara and another).

Lot.	Name of Land	Name of Applicant.	Description.	Extent.	Upset price
				A. R. P.	per acre. Rs.
2	Kirillawalahena	—	Native garden 8 years old	0 1 10	48 506
3	Kirillawalahenawatta	—	Jak and coconut trees 30 years old	1 0 26	95 —
Claimant—Crown (disputed by Angappuli Radage Tenna Henaya and others).					
6	Kirillawalahena	—	Native garden 8 years old	0 0 14	506

* Reservations for Nagaha-ela and Bambarabotuwa-oya. Not for sale.

Note.—Lots 2 and 6 in advance extract 1 of block survey preliminary plan 54 will be sold or settled with plumbago mining rights.

Further information respecting these lands may be obtained from the Government Agent, Province of Sabaragamuwa, and their plans from the Surveyor-General.

Colonial Secretary's Office,
Colombo, June 7, 1922.

B. HORSBURGH,
Acting Colonial Secretary.

LAND SALES BY THE SETTLEMENT OFFICER.

NORTH-WESTERN PROVINCE.

No. 6,263, S. O.—On Saturday, July 22, 1922, at 10 A.M., the Land Settlement Officer will put up for sale or settlement, at the Land Settlement Office in Colombo, the under-mentioned portions of Crown land, on the terms authorized by Government. Two allotments of land situated in the Kumrapallam pattu of Demala hatpattu division of the Puttalam District of the North-Western Province.

Block survey preliminary plan 1,788.—Ihala Mandalana.

Lot.	Name of Land.	Name of Claimant.	Description.	Extent.
				A. R. P.
23	Moragahahena	Mr. H. L. de Mel	Chena	0 2 32
28	Elagawahena	Crown	do.	1 1 20

Upset price at Rs. 16 to Rs. 50 per acre. Further information regarding these lands can be obtained from the Land Settlement Officer, and plans of them from the Surveyor-General.

Colonial Secretary's Office,
Colombo, June 6, 1922.

B. HORSBURGH,
Acting Colonial Secretary.

LAND ACQUISITION NOTICES.

HAVING been duly directed by the Governor, with the advice of the Executive Council, acting under the provisions of Ordinance No. 3 of 1876, section 6, as amended by section 3 of Ordinance No. 10 of 1911, to take order for the acquisition of the following lands required for a public purpose, namely, for the Darley road improvements, to wit:—

Preliminary plan 17,811.—Maradana, Colombo.

Lot.	Name of Land.	Description.	Name of Claimant.	Extent.
				A. R. P.
1	Part of premises bearing assessment No. 50	Part of a tiled masonry building	Gabriel Fernando	0 0 2 38
2	Part of premises bearing assessment No. 47	Part of a tiled masonry building and bare land	I. L. M. H. Abdul Hamid	0 0 8 80
				0 0 11 18

I hereby give public notice, as required by section 7, that the Government proposes to take possession of the above lands. All persons interested in the aforesaid lands are hereby required to appear personally or by agent before me at the Municipal Office, Colombo, on Saturday, July 1, 1922, at 10 A.M., and to state the nature of their respective interests in the lands, and the amounts and particulars of their claims to compensation for such interests.

The Municipal Office,
Colombo, May 29, 1922.

T. REID,
Chairman, Municipal Council, and
Mayor of Colombo.

HAVING been duly directed by the Governor, with the advice of the Executive Council, acting under the provisions of Ordinance No. 3 of 1876, section 6, as amended by section 3 of Ordinance No. 10 of 1911, to take order for the acquisition of the following land required for a public purpose, namely, for the Darley road improvements, to wit:—

Preliminary plan 17,875.—Maradana, Colombo.

Lot.	Name of Land.	Description.	Name of Claimant.	Extent.
				A. R. P.
1	Land bearing assessment No. 41	Part of garden contains 8 coconut trees 40 years old and part of a masonry wall	Mr. E. L. F. de Soysa	0 0 13 03

I hereby give public notice, as required by section 7, that the Government proposes to take possession of the above land. All persons interested in the aforesaid land are hereby required to appear personally or by agent before me at the Municipal Office, Colombo, on Saturday, July 1, 1922, at 10 A.M., and to state the nature of their respective interests in the land, and the amount and particulars of their claims to compensation for such interests.

The Municipal Office,
Colombo, May 29, 1922.

T. REID,
Chairman, Municipal Council, and
Mayor of Colombo.

HAVING been duly directed by the Governor, with the advice of the Executive Council, acting under the provisions of "The Land Acquisition Ordinance of 1876," section 6, to take order for the acquisition of the following land, required for a public purpose, namely, for constructing the proposed matron's and nurse's quarters, Ramboda Hospital, to wit:—

Lot.	Name of Land.	Description.	Name of Claimant.	Extent.
				A. R. P.
1	Bangalawatta	Contains a few tea bushes and a permanent building	H. M. Batcho Appuhamy of Tawalantenna.	0 1 14.9

I hereby give public notice, as required by section 7, that the Government proposes to take possession of the land. All persons interested in the aforesaid land are hereby required to appear personally or by agent before me at the Nuwara Eliya Kachcheri on July 6, 1922, at 10 A.M., and to state the nature of their respective interests in the land, and the amount and particulars of their claims to compensation for such interests.

Nuwara Eliya Kachcheri,
June 5, 1922.

E. T. DYSON,
Assistant Government Agent.

HAVING been duly directed by the Governor, with the advice of the Executive Council, acting under the provisions of "The Land Acquisition Ordinance of 1876," section 6, to take order for the acquisition of the following land, required for a public purpose, namely, for the deviation of the Ramboda-Wilson's Bungalow at 42½ milepost, to wit:—

Lot.	Name of Land.	Description.	Name of Claimant.	Extent.
				A. R. P.
1	Westward Ho estate	Tea and open land	The Westward Ho Tea Company of Ceylon, Limited	0 0 3

I hereby give public notice, as required by section 7, that the Government proposes to take possession of the land. All persons interested in the aforesaid land are hereby required to appear personally or by agent before me at Nuwara Eliya Kachcheri on July 6, 1922, at 10 A.M., and to state the nature of their respective interests in the land, and the amount and particulars of their claims to compensation for such interests.

Nuwara Eliya Kachcheri,
June 5, 1922.

E. T. DYSON,
Assistant Government Agent.

HAVING been duly directed by the Governor, with the advice of the Executive Council, acting under the provisions of "The Land Acquisition Ordinance of 1876," section 6, to take order for the acquisition of the following lands, required for a public purpose, namely, a model school garden and a play ground for Amugoda Vernacular Boys' School, to wit:—

Lot.	Name of Land.	Description.	Name of Claimant.	Extent.
				A. R. P.
1	Amugoda-Naranowita Paranapara	Abandoned path	Crown	0 0 6.9
2	Konewattebinkebella <i>alias</i> Boundarapuwakwatta	Garden	Sebukutti Vidanelage Romisappu of Talgaspe	0 0 37.8

I hereby give public notice, as required by section 7, that the Government proposes to take possession of the lands. All persons interested in the aforesaid lands are hereby required to appear personally or by agent before me at Galle Kachcheri, on July 31, 1922, at 2 p.m., and to state the nature of their respective interests in the lands, and the amount and particulars of their claims to compensation for such interests.

The Kachcheri,
Galle, May 31, 1922.

F. BARTLETT,
Government Agent.

HAVING been duly directed by the Governor, with the advice of the Executive Council, acting under the provisions of "The Land Acquisition Ordinance of 1876," section 6, to take order for the acquisition of the following lands, required for a public purpose, namely, for a School, to wit:—

Lot.	Name of Land.	Description.	Name of Claimant.	Extent.
				A. R. P.
30F	Alutgewatta	Native garden containing 3 arecanut trees 20 years old, 1 mango tree, and a few plantain trees	(1) D. D. A. Wickramasinha, (2) Thalakodippillige Don Simon, both of Kongala	0 0 4.7
48 A	Do.	Coconut garden contains 15 coconut trees 30 years old, 1 jak tree 25 years, 1 jak tree 15 years old, 12 arecanut trees 10 to 30 years old, 1 breadfruit tree 15 years old, 1 jul tree, 1 telambu tree, 1 imbul tree, and a few plantain trees. Also a permanent school hall and verandah and a temporary shed, together with teacher's quarters, kitchen, and latrine, all under construction by the Crown.	do,	0 1 36

I hereby give public notice, as required by section 7, that the Government proposes to take possession of the lands. All persons interested in the aforesaid lands are hereby required to appear personally or by agent before me at the Matara Kachcheri, on July 12, 1922, at 11 A.M., and to state the nature of their respective interests in the lands, and the amount and particulars of their claims to compensation for such interests.

The Kachcheri,
Matara, May 26, 1922.

J. D. BROWN,
Assistant Government Agent.

HAVING been duly directed by the Governor, with the advice of the Executive Council, acting under the provisions of "The Land Acquisition Ordinance of 1876," section 6, to take order for the acquisition of the following land, required for a public purpose, namely, for a burial ground, to wit:—

Lot.	Name of Land.	Description.	Name of Claimant.	Extent.
				A. R. P.
1	Thurumpanthalvu	Open waste land	Nanamuttaiyar Arumugam	0 2 29

I hereby give public notice, as required by section 7, that the Government proposes to take possession of the land. All persons interested in the aforesaid land are hereby required to appear personally or by agent before me at Jaffna Kachcheri on July 10, 1922, at 1 P.M., and to state the nature of their respective interests in the land, and the amount and particulars of their claims to compensation for such interests.

Jaffna Kachcheri,
May 26, 1922.

L. W. C. SCHRADER,
Government Agent.

HAVING been duly directed by the Governor, with the advice of the Executive Council, acting under the provisions of "The Land Acquisition Ordinance of 1876," section 6, to take order for the acquisition of the following lands, required for a public purpose, namely, for the widening of a lane at Manippai, to wit:—

Lot.	Name of Land.	Description.	Name of Claimant.	Extent.		
				A.	R.	P.
Preliminary plan 5,622. Village—Manippai.						
1	Thakanayanvayal	Paddy field	Annam, wife of Ariyanayakam	0	0	5.3
2	Do.	do.	(1) Ponnapparanam, wife of Dr. K. Cathiravelu, (2) Katpaka Rajammal, wife of J. S. Nicholas, (3) Mrs. A. Swaminathan	0	0	8.2
3	Kanagaratnamvayal	do.	(1) Solomon Mather, (2) Mrs. Eliza Mather	0	0	7

I hereby give public notice, as required by section 7, that the Government proposes to take possession of the lands. All persons interested in the aforesaid lands are hereby required to appear personally or by agent before me at Jaffna Kachcheri on July 10, 1922, at 1 P.M., and to state the nature of their respective interests in the lands, and the amount and particulars of their claims to compensation for such interests.

Jaffna Kachcheri,
May 26, 1922.

L. W. C. SCHRADER,
Government Agent.

HAVING been duly directed by the Governor, with the advice of the Executive Council, acting under the provisions of "The Land Acquisition Ordinance of 1876," section 6, to take order for the acquisition of the following lands, required for a public purpose, namely, for providing an approach lane to the burial ground at Navatkuli, to wit:—

Lot.	Name of Land.	Description.	Name of Claimant.	Extent.		
				A.	R.	P.
Preliminary plan 5,635. Village—Koyilakkandi.						
1	Thelapupana	Palmyra garden	N. Selliah	0	0	7.7
2	Manalkadu	Bare open land	do.	0	0	26.6

I hereby give public notice, as required by section 7, that the Government proposes to take possession of the lands. All persons interested in the aforesaid lands are hereby required to appear personally or by agent before me at Jaffna Kachcheri on July 10, 1922, at 1 P.M., and to state the nature of their respective interests in the lands, and the amount and particulars of their claims to compensation for such interests.

Jaffna Kachcheri,
May 26, 1922.

L. W. C. SCHRADER,
Government Agent.

HAVING been duly directed by the Governor, with the advice of the Executive Council, acting under the provisions of "The Land Acquisition Ordinance of 1876," section 6, to take order for the acquisition of the following lands, required for a public purpose, namely, for the re-modelling and extension of the locomotive premises at Anuradhapura Railway Station, to wit:—

Lot.	Name of Land.	Description.	Name of Claimant.	Extent.		
				A.	R.	P.
Extract No. 1 of block survey preliminary plan 523. Village—Nuwarawewa.						
35c2'	Parabodawela	Paddy field	Usanar Mohamadu	0	0	4
35c1	Do.	Chena	do.	0	1	14.4
34L	Welabodakele	do.	Crown	0	3	28
34M	Welabodapitiya	Open land	do.	0	2	18
34N	Ehetugahawatta	Paddy and native garden	do.	2	2	15
34O	Welabodapitiya	Open land	do.	0	0	12
34P	Ehetugahawatta	Paddy and native garden	do.	2	0	36
34Q	Ehetugahahena	Chena	do.	1	1	9
34R.	Do.	do.	do.	0	0	34
70	Ehetugahawatta	Paddy and native garden	do.	1	3	12
70A.	Do.	do.	do.	0	1	6
70B	Ehetugahapitiya	Open land	do.	0	0	33
70C	Do.	do.	do.	0	3	0

I hereby give public notice, as required by section 7, that the Government proposes to take possession of the lands. All persons interested in the aforesaid lands are hereby required to appear personally or by agent before me at the Kachcheri on June 30, 1922, at 1 P.M., and to state the nature of their respective interests in the lands, and the amount and particulars of their claims to compensation for such interests.

Anuradhapura Kachcheri,
June 2, 1922.

S. PHILLIPSON,
for Government Agent.

HAVING been duly directed by the Governor, with the advice of the Executive Council, acting under the provisions of "The Land Acquisition Ordinance of 1876," section 6, to take order for the acquisition of the following lands, required for a public purpose, namely, for widening the Badulla-Batticaloa road near the 24th milestone, to wit:—

Lot.	Name of Land.	Description.	Name of Claimant.	Extent.		
				A.	R.	P.
Preliminary plan 2,208. Village—Kottalbadda Medagangoda.						
1	Kandegedarawatta alias Gorakagahawatta	Native garden contains vegetable cultivations	The Lunuva Tea and Rubber Estates Co., Ltd.	0	0	1.2
2	Kalugalgodewatta	do.	Aiyamma, widow of Murugan Kankani of Hopton	0	0	4.4

I hereby give public notice, as required by section 7, that the Government proposes to take possession of the lands. All persons interested in the aforesaid lands are hereby required to appear personally or by agent before me at Badulla Kachcheri on July 7, 1922, at 1 P.M., and to state the nature of their respective interests in the lands, and the amount and particulars of their claims to compensation for such interests.

Badulla Kachcheri,
May 31, 1922.

R. A. G. FESTING,
Government Agent.