

# Ceylon Government Gazette

Published by Authority.

No. 7,263 — FRIDAY, JUNE 16, 1922.

## Part III.—Lands.

Separate paging is given to each Part in order that it may be filed separately.

	PAGE		PAGE		PAGE
Land Settlement Notices :—		Land Sales by the Government Agents :—		Land Sales by the Settlement Officer :—	
Final Orders .. .. .	655	North-Western Province .. .. .	—	Northern Province .. .. .	—
Preliminary Notices .. .. .	666	North-Central Province .. .. .	680	Eastern Province .. .. .	—
Land Sales by the Government Agents :—		Province of Uva .. .. .	681	North-Western Province .. .. .	—
Western Province .. .. .	—	Province of Sabaragamuwa .. .. .	684	North-Central Province .. .. .	—
Central Province .. .. .	676	Land Sales by the Settlement Officer :—		Province of Uva .. .. .	685
Southern Province .. .. .	677	Western Province .. .. .	684	Province of Sabaragamuwa .. .. .	687
Northern Province .. .. .	679	Central Province .. .. .	685	Land Acquisition Notices .. .. .	689
Eastern Province .. .. .	—	Southern Province .. .. .	—	Land Resumption Notices .. .. .	—

### FINAL ORDERS.

Hambantota S. O. No. 1,697.

Order under Section 2 of "The Waste Lands Ordinances of 1897, 1899, 1900, and 1903," declaring Land to be Crown Property.

In the matter of the lands commonly called or known as Dewata (path), Matara-Tangalla road, &c., situate in the village of Kadurupokuna, in the West Giruwa pattu of the Hambantota District, in the Southern Province, and of "The Waste Lands Ordinances of 1897, 1899, 1900, and 1903."

THE notice required by section 1 of "The Waste Lands Ordinances of 1897, 1899, 1900, and 1903," having been duly published in manner prescribed by that section in respect of the above-named lands (*vide* Notice No. 7,887), and no claim having been made to the said lands or to any interest therein within the period of three months from the date specified in the said notice, I, Maxwell MacLagan Wedderburn, Special Officer appointed under section 28 of the said Ordinances, under and by virtue of the powers vested in me in that behalf by section 2 of the said Ordinances, do hereby on this 9th day of March, 1922, order and declare that the said lands, as more fully described herein below, situate in the village of Kadurupokuna, in the West Giruwa pattu of the Hambantota District, in the Southern Province, and shown as lots 235E4, 335, 357, 245B, 252½, 253½, 308E1A, 309A, 336, 349, 336A, 347, 338, 362, 363, 364, 365, 366, 369, 254M, and 361 in block survey preliminary plan 311 and in the annexed diagrams, and containing in extent 25 acres 2 roods and 22 perches, are the property of the Crown.

*Description of the Lands referred to.*

The following lots situated in the village of Kadurupokuna, in the West Giruwa pattu of the Hambantota District, in the Southern Province, as described in the annexed diagrams :—

I.—Block survey preliminary plan 311.

Lot.	Name of Land.	Extent, A. R. P.
235E4 ..	Dewata (path) ..	0 0 14
335 ..	Matara-Tangalla road ..	6 2 30
357 ..	Dewata (path) ..	0 0 *8
		6 3 12

and bounded as follows: on the north by Ketangahawatta claimed by Mahamarakkalayage Davith Sinno, Puhuwalehena claimed by Abeydira Goonaratna Patabendige Lewishamy, Ginigalpokunewatta claimed by ditto Akolis and others, Samielgepolwatta claimed by Wanigabaduge Samirala, Godellatantrigewatta (private), Godellatantrigewatta claimed by Anduhennedige Andris Appu and others, Aliyawetunahena claimed by Alutpatabendige Theadoris and another, Borakupalehena (reservation for road) to be declared the property of the Crown under the Waste Lands Ordinances (leased), Siyambalagahawatta claimed by A. C. M. Dassan, Godawelahena Hiralaruppe claimed by Kokuhenadige Hinny Appu and another, Godawelhena claimed by Abeyadirra Patabendige Bilinduhamy and another, Indigaswatta claimed by V. S. Wickramanayake, Pansalewattakella *alias* Galpottchena claimed by Kotugoda Arachchi, Pansalewatto-ara, Pansalawatta claimed

by Don Andiris Abeydira and others, Goyanbokka para (private), Boraluwahena claimed by Peter S. Warnakulasuriya, Kotuwandurahena claimed by Alutpatabendige Baba Appu, Kotuwandurahena claimed by Warnakulasuriya Patabendige Matheshamy, Kotuwandurahena *alias* Pokunewatta (private), Kapuhena claimed by Warnakulasuriya Patabendige Leisinhamy, Parekoratuwa claimed by Warnakulasuriya Patabendige Simonhamy, Siyambalagahawatta (private), Kalapuwa declared to be the property of the Crown under the Waste Lands Ordinances; on the east by the village limit of Tangalla, the Indian Ocean; on the south by Pottekebella claimed by S. L. M. Marikar, Wellekoratuwa declared to be the property of the Crown under the Waste Lands Ordinances, Kokuntuduwa declared to be the property of the Crown under the Waste Lands Ordinances, Kokuntuduwehena declared to be the property of the Crown under the Waste Lands Ordinances, Kokuntuduwehena (road reservation) to be declared the property of the Crown under the Waste Lands Ordinances, Maligatennawatta claimed by Warnakulasuriya Patabendige Thades Appu and another, the Indian Ocean, Pokunawatta claimed by Warnakulasuriya Patabendige Matheshamy, Pokunawatta claimed by Loranseu Hewage Deonis, Katuwanduwahena to be declared the property of the Crown under the Waste Lands Ordinances, Henawatta (reservation for road) to be declared the property of the Crown under the Waste Lands Ordinances, dewata (path) belonging to the Crown, Dombagahawatta and Dangahawatta claimed by N. S. Jayawickrema Tikirihennedige Salohamy, Pansalawatta-ara, Dombagahawatta claimed by N. S. Jayawickrama, Kodipiligewatta claimed by Tikiri Hennedige Podi Sinno and others, Julgahawatta claimed by B. M. Wickramasinghe, Ovilanagewatta, Thalagahawatta, and Kalapuwawatta claimed by B. Wickramasingha and another, Julgahawatta *alias* Thalagahawatta claimed by A. D. S. Wickramasingha, Pokunawatta claimed by ditto, Ovilanagewatta, Thalagahawatta, and Kalapuwawatta claimed by B. Wickramasinghe and another, dewata (path) belonging to the Crown, Dangahawatta and Babakankanamagewatta claimed by Sadiris Jayasinghe and others, Babakankanamagewatta claimed by the heirs of Sadiris Weeraratna, Ketangahawatta (reservation for road) to be declared the property of the Crown under the Waste Lands Ordinances, Ketangahawatta claimed by Mahamada Kalapuwage Isachchihamy and others, Netolgahawatuyaya claimed by ditto, Para-addarakoratuwa claimed by Alutpatabendige Doanhamy, Godella Tantrigewala *alias* Pahalawela claimed by Abeydira Goonaratra Patabendige Jakolis Appu and others, Lunuveraniyagahawatta claimed by Abeywana Patabendige Don Mendias and others, Lunuveraniyagahawattakebella claimed by Alutpatabendige Kirihamy and others, Ketangahawatta claimed by Alutpatabendige Akolis Appu, the village limit of Okewela; on the west by the village limit of Okewela, Ketangahawatta claimed by Malia Marakkalayage Davith Singho.

[For Diagram see page 657.]

II.—Block survey preliminary plan 311.

Lot.	Name of Land.	Extent, A. R. P.
245B	Kokuntuduwehena (reservation for road)	0 0 4

and bounded as follows: on the north by the road from Matara to Tangalla; on the east by Kokuntuduwehena declared to be the property of the Crown under the Waste Lands Ordinances; on the south by Kokuntuduwehena *alias* Maligatennawatta (private); on the west by Maligatennawatta (private).



Surveyor-General's Office,  
Colombo, August 6, 1920.

Scale of 4 Chains to an Inch.

F. J. SALMON,  
for Acting Surveyor-General.

III.—Block survey preliminary plan 311.

Lot.	Name of Land.	Extent, A. R. P.
252½	Wellakoratuwa (seashore)	0 0 4

and bounded as follows: on the north by Wellakoratuwa declared to be the property of the Crown under the Waste Lands Ordinances; on the east by Pottekebella (private); on the south by the Indian Ocean; on the west by Wellakoratuwa declared to be the property of the Crown under the Waste Lands Ordinances.



Surveyor-General's Office,  
Colombo, August 6, 1920.

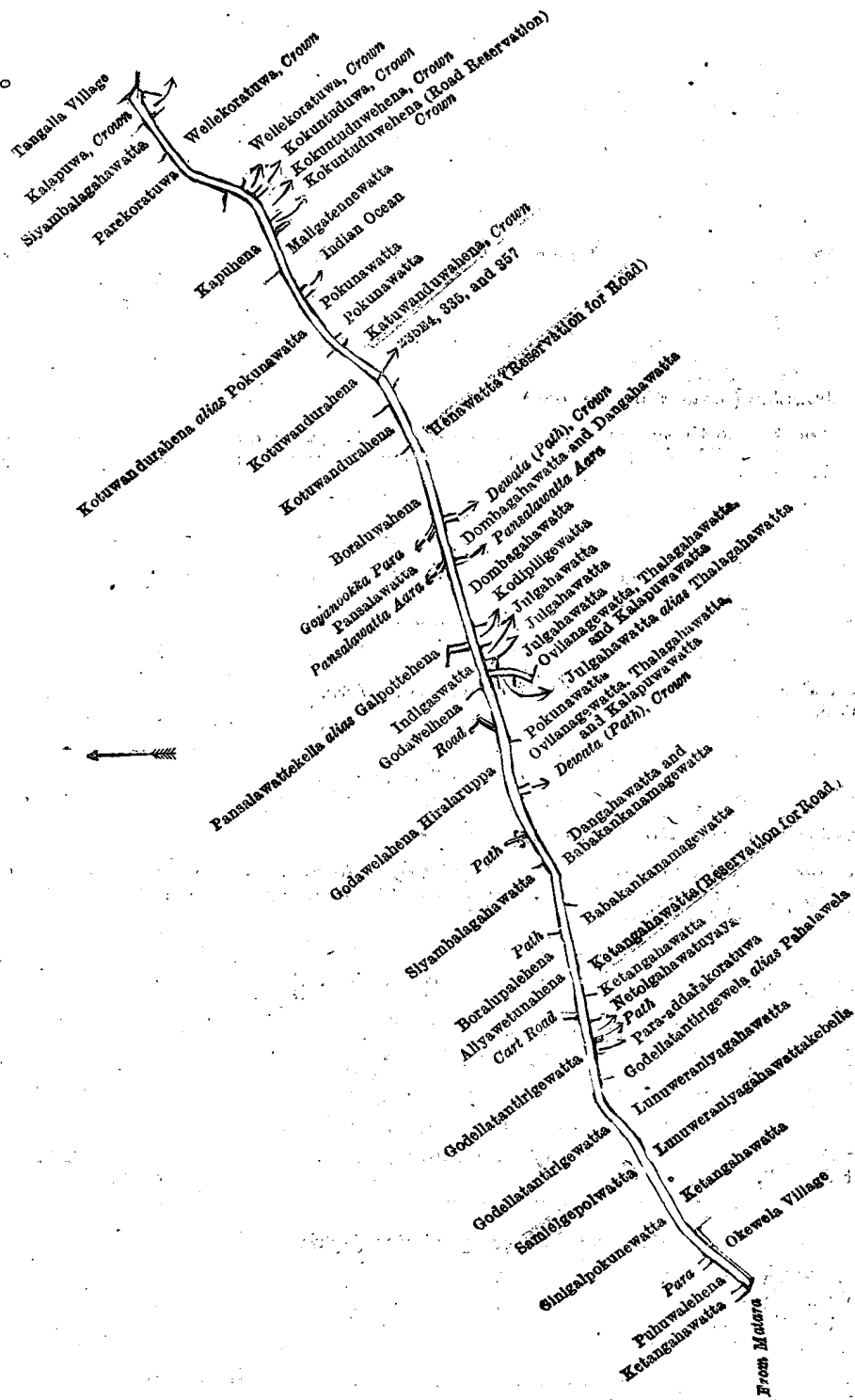
Scale of 4 Chains to an Inch.

F. J. SALMON,  
for Acting Surveyor-General.

IV.—Block survey preliminary plan 311.

Lot.	Name of Land.	Extent, A. R. P.
253½	Wella (seashore)	1 3 7

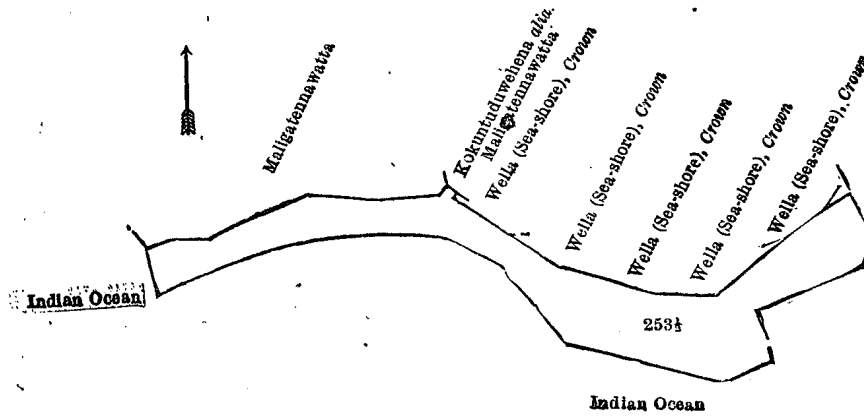
and bounded as follows: on the north by Maligatennawatta (private), Kokuntuduwehena *alias* Maligatennawatta (private), Wella (seashore) declared to be the property of the Crown under the Waste Lands Ordinances; on the east, south, and west by the Indian Ocean.



Surveyor-General's Office,  
Colombo, August 6, 1920.

Scale of 16 Chains to an Inch.

F. J. SALMON,  
for Acting Surveyor-General.



Surveyor-General's Office,  
Colombo, August 6, 1920.

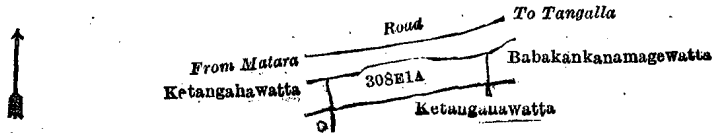
Scale of 4 Chains to an Inch.

F. J. SALMON,  
for Acting Surveyor-General.

V.—Block survey preliminary plan 311.

Lot.	Name of Land.	Extent, A. R. P.
308E1A.	Ketangahawatta (reservation for road)	0 0 37

and bounded as follows : on the north by the road from Matara to Tangalla ; on the east by Babakankanamagewatta (private) ; on the south by Ketangahawatta (private) ; on the west by Ketangahawatta claimed by Mahamadakalapuwage Isachchihamy.



Surveyor-General's Office,  
Colombo, August 6, 1920.

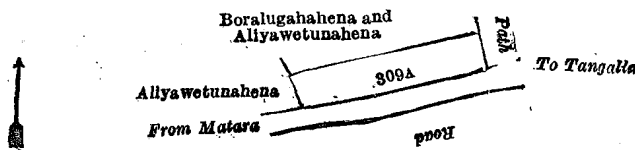
Scale of 4 Chains to an Inch.

F. J. SALMON,  
for Acting Surveyor-General.

VI.—Block survey preliminary plan 311.

Lot.	Name of Land.	Extent, A. R. P.
309A	Boralupalehena (reservation for road)	0 1 10

and bounded as follows : on the north by Boralugahahena and Aliyawetunahena claimed by Pallattara Gamage Sillappu and another ; on the east by a path ; on the south by the road from Tangalla to Matara ; on the west by Aliyawetunahena claimed by Alutpatabendige Theodoris and another.



Surveyor-General's Office,  
Colombo, August 6, 1920.

Scale of 4 Chains to an Inch.

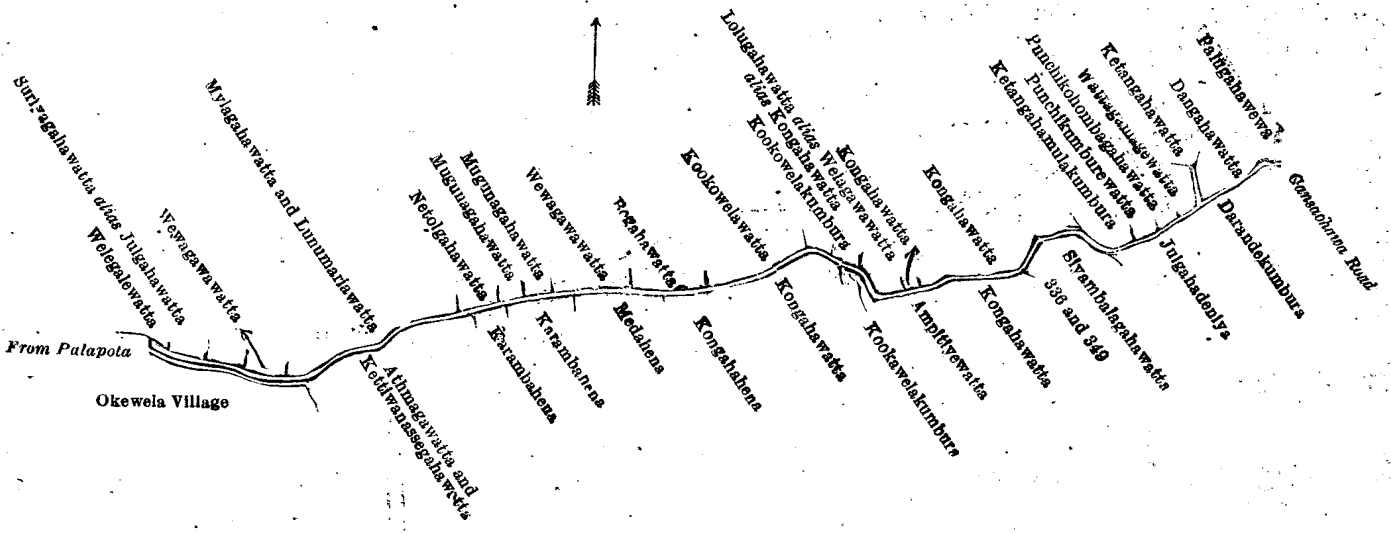
F. J. SALMON,  
for Acting Surveyor-General.

VII.—Block survey preliminary plan 311.

Lot.	Name of Land.	Extent, A. R. P.
336	Gansabhawa road	2 2 14
349	Dewata (path)	0 0 8
		2 2 22

and bounded as follows : on the north by Welegalewatta claimed by Nambukaragamage Don Davith and others, Suriyagahawatta alias Julgahawatta claimed by Lokuhewagamage Don Juwanis, Wewagawawatta claimed by Hewagamage Don Andris, Mylagahawatta and Lunumariawatta claimed by Kumarasin Wanniarachchige Don Abraham and others, Netol-gahawatta claimed by Hewapuwakdandawe Balahamy, Mugunagahawatta claimed by Hewaradage Sabo and others, Wewagawawatta claimed by ditto, Bogahawatta claimed by Kadurupokuna Pansala, Kookowelawatta claimed by Wijaram Nekatige Ando and others, Kookowelakumbura claimed by Wijaram Nekatige Ando, Lolugahawatta alias Welagawawatta alias Kongahawatta claimed by Mahantegamage Silin Appu's children and others, Kongahawatta claimed by Vitaranage Girigoris and others, Kongahawatta claimed by Munasin Mabarana Arachchige Dinnihamy, Ketangahumulakumbura claimed by Hatarasin Arachchige Don Thomas, Punchikumburawatta claimed by Hatarasinghe Arachchige Cornelis, Punchikohombagahawatta claimed by ditto, Wattagamagewatta claimed by ditto, Ketangahawatta

claimed by Hatarasinghe Arachchige Punchihamy, Dangahawatta (private); on the east by Palugahawewa (private); on the south by Darandekumbura claimed by Hatarasin Arachchige Don Davith, Julgahadeniya claimed by Wanniarachchige Don Salaman, Fiscal Arachchi, and others, Siyambalagahawatta (private), Kongahawatta (private), Ampitiyewatta (private), Kookawelakumbura claimed by Wijaram Nekatige Ando, Kongahawatta claimed by Singakara Ganatige Malissa and others, Kongahahena claimed by Ediracharige Dingirisa and others, Medahena claimed by Wanniarachchige Don Solomon and another, Karambahena claimed by Hewagamage Jayasinhamy and others, Athmagawatta and Kettiwanassagahawatta claimed by Hewagamage Jayasinhamy, the village limit of Okewela; on the west by the village limit of Okewela.



Surveyor-General's Office,  
Colombo, August 6, 1920.

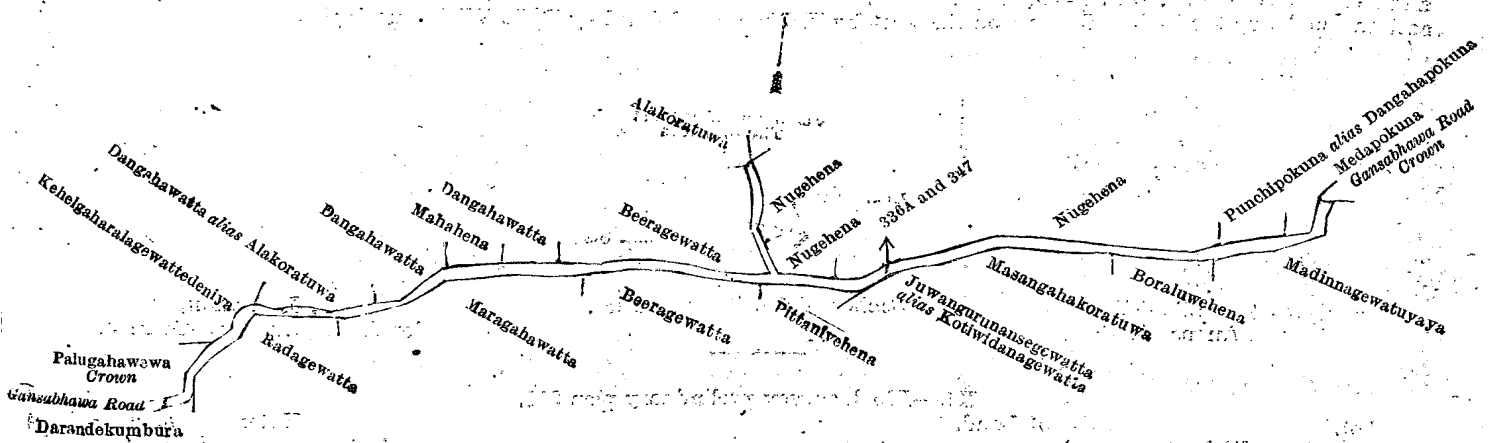
Scale of 4 Chains to an Inch.

F. J. SALMON,  
for Acting Surveyor-General.

VIII.—Block survey preliminary plan 311.

Lot.	Name of Land.	Extent, A. R. P.
336A	Gansabhawa road	1 3 20
347	Dewata (path)	0 0 22
		2 0 2

and bounded as follows: on the north by Dangahawatta *alias* Alakoratuwa claimed by Wanniarachchige Wattuhamy and another, Dangahawatta claimed by Wanniarachchige Wattuhamy, Mahahena claimed by Wanniarachchige Davithamy, Dangahawatta claimed by Kodituwakku Arachchige Dingi Appuhamy, Beeragewatta claimed by Wanniarachchige Dingihamy, Alakoratuwa claimed by Abeygunaratna Maha Vidanage Babonchihamy, Nugehena (private), Nugehena claimed by Don Andris Ratnayaka, Nugehena (private), Punchipokuna *alias* Dangahapokuna claimed by Don Bastian Jayasinghe and another, Medapokuna claimed by H. M. Caronchina, the Gansabhawa road declared to be the property of the Crown under the Waste Lands Ordinances; on the east by Madinnagewatuyaya (private); on the south by Madinnagewatuyaya (private), Boraluwehena claimed by Badde Kankanange Nicholas Appu, Masangahakoratuwa claimed by Saibo, Juwangurunansegewatta *alias* Kotividanagewatta (private), Pittaniyehena (private), Beeragewatta claimed by Tikiriennadige Sinno Appu and others, Maragahawatta claimed by S. L. Dewatu and another, Radagewatta claimed by Sinna Lebbe Pacciri Sajbu, Darandekumbura claimed by Hatarasin Arachchige Don Davit; on the west by the Gansabhawa road, Palugahawewa declared to be the property of the Crown under the Waste Lands Ordinances, Kehelgaharalagewattedeniya claimed by Hatarasinghe Arachchige Matheshamy and others.



Surveyor-General's Office,  
Colombo, August 6, 1920.

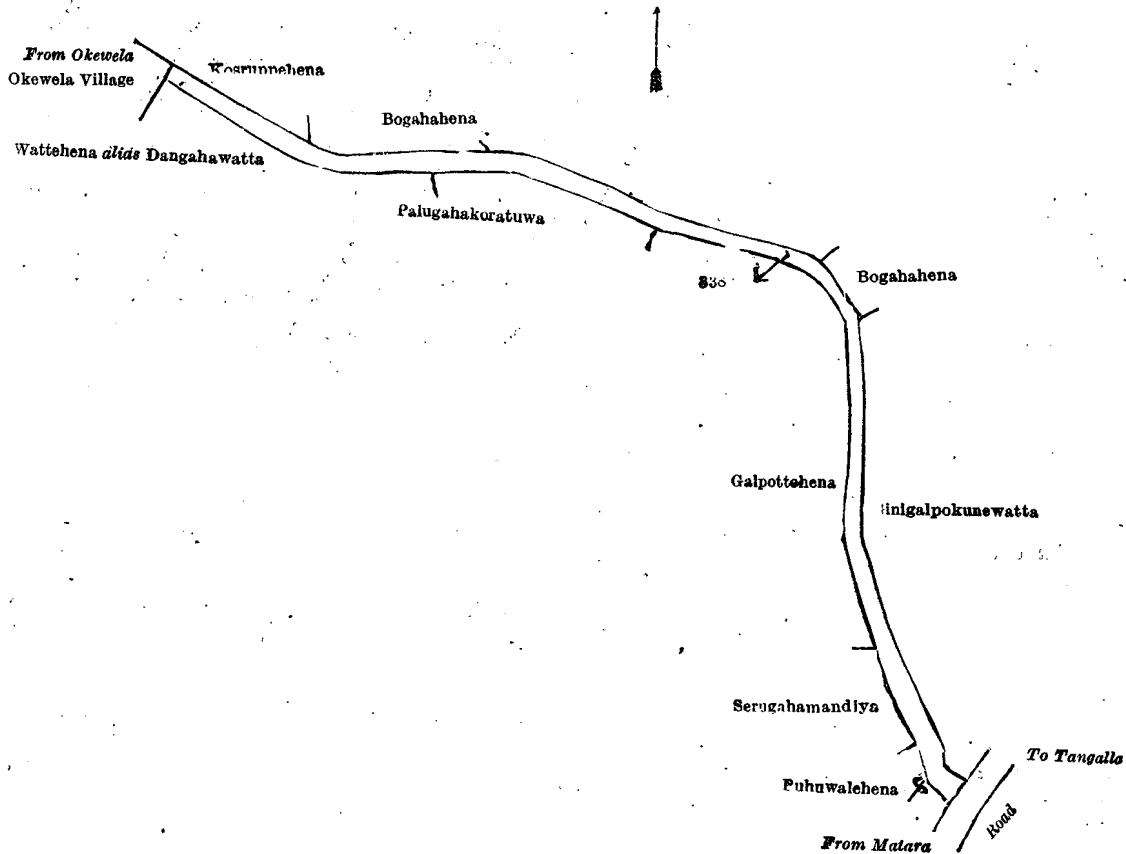
Scale of 8 Chains to an Inch.

F. J. SALMON,  
for Acting Surveyor-General.

IX.—Block survey preliminary plan 311.

Lot.	Para	Name of Land.	Extent, A. R. P.
338	..	..	1 0 13

and bounded as follows : on the north by Kosruppehena claimed by Hewagamage Matheshamy, Bogahahena claimed by Sadiris Jayasinghe and others ; on the east by Bogahahena claimed by Sadiris Jayasinghe, Ginigalpokunewatta claimed by Abeydira Goonaratna Patabendige Akolis and others ; on the south by the road from Tangalla to Matara, Puhuwalehena claimed by Abeydira Goonaratna Patabendige Lewis Hamy, Serugahamandiya claimed by Alutpatabendige Janis A pu and another, Galpottahena claimed by Alutpatabendige Adoris, Palugahakoratuwa claimed by Hewagamage Jayasirihamy and others, Wattedehena *alias* Dangahawatta claimed by Weeratunga Arachchige Madduma Appu and others ; on the west by the village limit of Okewela.



Surveyor-General's Office,  
Colombo, August 6, 1920.


Scale of 4 Chains to an Inch.

F. J. SALMON,  
for Acting Surveyor-General.

X.—Block survey preliminary plan 311.

Lot.	Wella (rocky shore)	Name of Land.	Extent, A. R. P.
362	..	..	0 2 29

and bounded as follows : on the north by Julgahawalahena and Thuduwehena claimed by B. H. Wickramasinghe ; on the east and south by the Indian Ocean ; on the west by Kekirihena claimed by B. H. Wickramasinghe.



Surveyor-General's Office,  
Colombo, August 6, 1920.

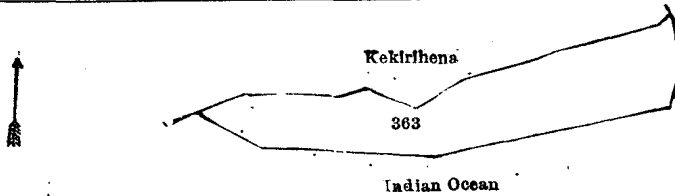
Scale of 4 Chains to an Inch.

F. J. SALMON,  
for Acting Surveyor-General.

XI.—Block survey preliminary plan 311.

Lot.	Wella (seashore)	Name of Land.	Extent, A. R. P.
363	..	..	1 1 4

and bounded as follows : on the north by Kekirihena claimed by B. H. Wickramasinghe, on the east, south, and west by the Indian Ocean.



Surveyor-General's Office,  
Colombo, August 6, 1920.

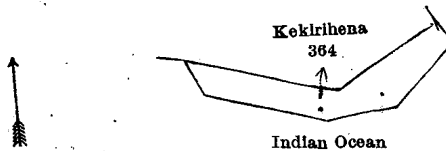
Scale of 4 Chains to an Inch.

F. J. SALMON,  
for Acting Surveyor-General.

XII.—Block survey preliminary plan 311.

Lot.	Name of Land.	Extent, A. R. P.
364	Wella (seashore)	0 1 19

and bounded as follows : on the north by Kekirihena claimed by B. H. Wickramasinghe ; on the east, south, and west by the Indian Ocean.



Surveyor-General's Office,  
Colombo, August 6, 1920.

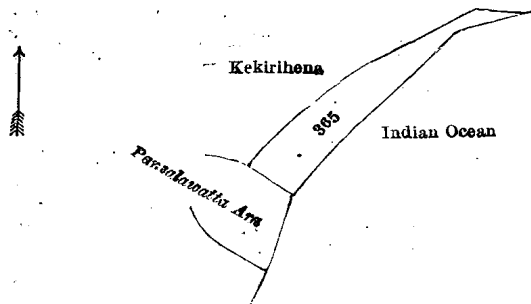
Scale of 4 Chains to an Inch.

F. J. SALMON,  
for Acting Surveyor-General.

XIII.—Block survey preliminary plan 311.

Lot.	Name of Land.	Extent, A. R. P.
365	Wella (seashore)	0 1 34

and bounded as follows : on the north by Kekirihena claimed by B. H. Wickramasinghe ; on the east by the Indian Ocean ; on the south by the Indian Ocean, the Pansalawatte-ara ; on the west by the Pansalawatte-ara, Kekirihena claimed by B. H. Wickramasinghe.



Surveyor-General's Office,  
Colombo, August 6, 1920.

Scale of 4 Chains to an Inch.

F. J. SALMON,  
for Acting Surveyor-General.

XIV.—Block survey preliminary plan 311.

Lot.	Name of Land.	Extent, A. R. P.
366	Wella (seashore)	5 3 34

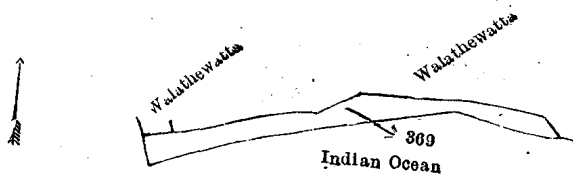
and bounded as follows : on the north by Walathawatta (private), Malgahawatta claimed by A. H. Arnolis Appu and others, Malgahawatta claimed by C. H. Simon Appu, Malgahawatta claimed by Andrahennedige Harmanis and others, Welewattakebella claimed by Juanahennedige Heen Appu and others, Karagahawatta and Pansalawatta claimed by Alutpatabendige Doanhamy and another, Dombagahawatta claimed by A. D. S. Wickramasinghe, Dombagahawatta claimed by B. A. S. Wickramasinghe, Moderawatta claimed by Wickramasinghe, Bala Mahatmaya, the Pansalawatta-ara ; on the east, south, and west by the Indian Ocean.

[For Diagram see page 662.]

XV.—Block survey preliminary plan 311.

Lot.	Name of Land.	Extent, A. R. P.
369	Wella (seashore)	0 1 15

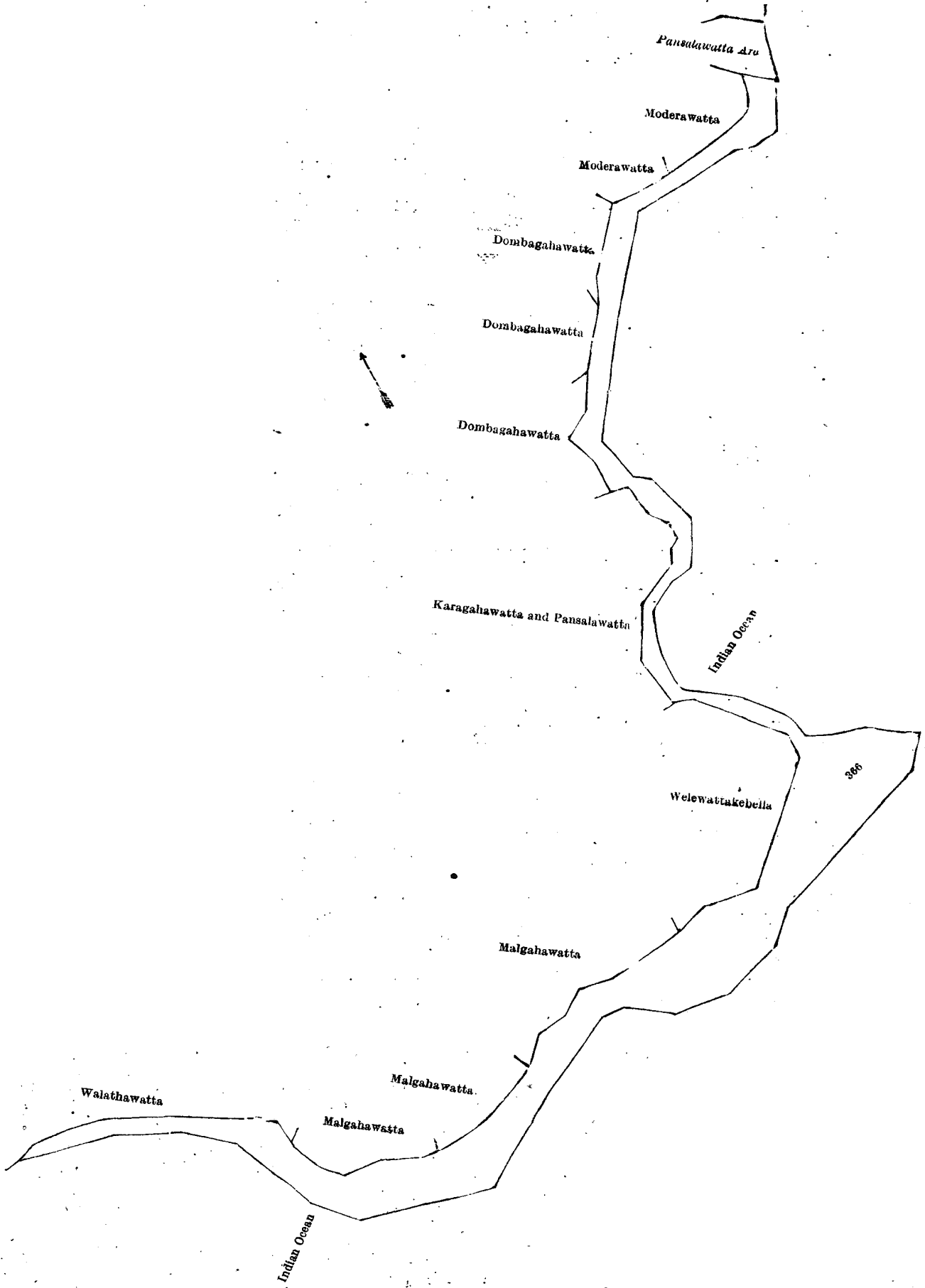
and bounded as follows : on the north and east by Walathewatta (private) ; on the south and west by the Indian Ocean.



Surveyor-General's Office,  
Colombo, August 6, 1920.

Scale of 4 Chains to an Inch.

F. J. SALMON,  
for Acting Surveyor-General.



Surveyor-General's Office,  
Colombo, August 6, 1920.

Scale of 4 Chains to an Inch.

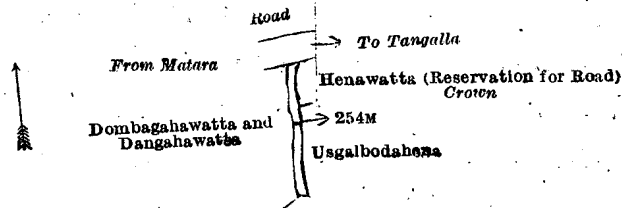
F. J. SALMON,  
for Acting Surveyor-General.



## XVI.—Block survey preliminary plan 311.

Lot.	Name of Land.	Extent, A. R. P.
254M	Dewata (path)	0 0 10

and bounded as follows : on the north by the road from Matara to Tangalla ; on the east by Henawatta (reservation for road) to be declared the property of the Crown under the Waste Lands Ordinances, Usgalbodahena claimed by B. H. Wickremasinghe ; on the south by Usgalbodahena claimed by B. H. Wickremasinghe ; on the west by Dombagahawatta and Dangahawatta claimed by N. S. Jayawickrema, Tikiri Henadige Salohamy.



Surveyor-General's Office,  
Colombo, February 10, 1922.

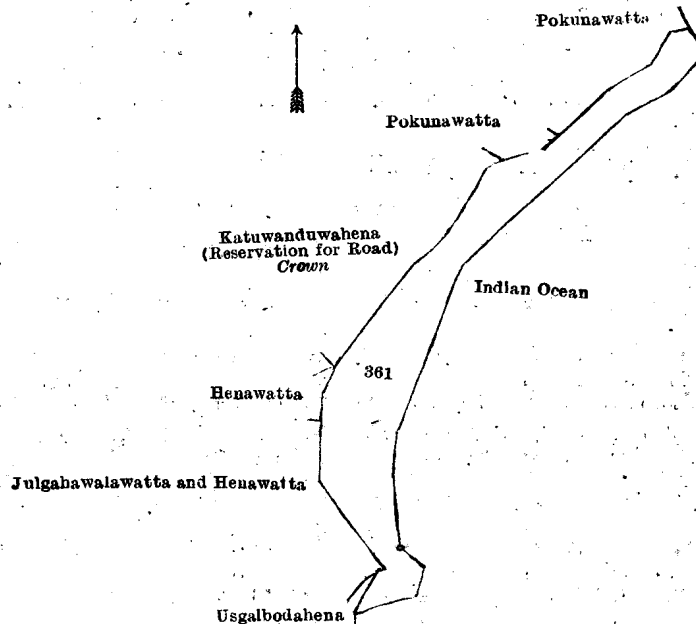
Scale of 4 Chains to an Inch.

C. H. VINCE,  
for Surveyor-General.

## XVII.—Block survey preliminary plan 311.

Lot.	Name of Land.	Extent, A. R. P.
361	Wella (seashore)	1 2 6

and bounded as follows : on the north by Katuwanduwahena (reservation for road) to be declared the property of the Crown under the Waste Lands Ordinances, Pokunawatta claimed by Lorenzu Hewage Deonis, Pokunawatta claimed by Warnakulasuriya Patabendige Matheshamy ; on the east and south by the Indian Ocean ; on the west by Usgalbodahena claimed by B. H. Wickremasinghe, Julgahawalawatta and Henawatta claimed by ditto, Henawatta claimed by ditto, Katuwanduwahena (reservation for road) to be declared the property of the Crown under the Waste Lands Ordinances.



Surveyor-General's Office,  
Colombo, February 10, 1922.

Scale of 4 Chains to an Inch.

C. H. VINCE,  
for Surveyor-General.

M. M. WEDDERBURN,  
Special Officer.

March 9, 1922.

## Anuradhapura S. O. No. 1,104.

Order under Section 2 of "The Waste Lands Ordinances of 1897, 1899, 1900, and 1903,"  
declaring Land to be Crown Property.

In the matter of the lands commonly called or known as Maha Illuppallamawewa (part of tank bed), Mahaweehenelanda, Wewupitiyalanda, and Welaihalalanda, &c., situate in the village of Wedinigama, in the Ihala Kalagam tulana of the Kalagam korale north of the Kalagam palata, in the North-Central Province, and of "The Waste Lands Ordinances of 1897, 1899, 1900, and 1903."

THE notice required by section 1 of "The Waste Lands Ordinances of 1897, 1899, 1900, and 1903," having been duly published in manner prescribed by that section in respect of the above-named lands (*vide* Notice No. 8,003), and no claim having been made to the said lands or to any interest therein within the period of three months from the date specified in the said notice, I, Walter Ernest Wait, Special Officer appointed under section 28 of the said Ordinances, under and by virtue of the powers vested in me in that behalf by section 2 of the said Ordinances, do hereby on this 20th day of March, 1922, order and declare that the said lands, as more fully described herein below, situate in the village of Wedinigama, in the Ihala Kalagam tulana of the Kalagam korale north of the Kalagam palata, in the North-Central Province, and shown as lots 1, 2, 3, 4, 5, 6, 10, 11, 12, 13, 14, 16, 17, 19, 20, 21, 22, 23, 24, 25, 26, 27, 28, 29, 30, 31, and 32 in block survey preliminary plan 831 and in the annexed diagram, and containing in extent 688 acres and 1 rood, are the property of the Crown.

*Description of the Lands referred to.*

The following lots situated in the village of Wedinigama, in the Ihala Kalagam tulana of the Kalagam korale north of the Kalagam palata, in the North-Central Province, as described in the annexed diagram:—

## Block survey preliminary plan 831.

Lot.	Name of Land.	Extent, A. R. P.	Lot.	Name of Land.	Extent, A. R. P.
1	Part of Maha Illuppallamawewa (tank bed)	86 0 9	22	Orugalamukalana, Wedinigama-mukalana, and Mahapitiyemukalana	106 3 34
2	Part of Maha-ela (stream)	1 0 14	23	Orugalalanda, Pahalewewahenyaya, and Wedinigamalanda	23 0 36
3	Mahawehenelanda	43 2 21	24	Narangollegama-adipara	0 1 9
4	Path (from Maha Migassagama to Talayagama)	0 1 9	25	Pahalawewahenyaya and Ihalawewehenyaya	45 3 20
5	Wewupitiyalanda and Welaihalalanda	9 2 21	26	Wedinigamawewa (tank and bund)	17 3 7
6	Horow-ela (channel)	0 0 1	27	Kadawala-ela (stream)	0 0 23
10	Iluppallama Wewaismattemukalana	78 1 16	28	Pahalawewemukalana and Wedinigamamukalana	16 3 26
11	Path	0 0 4	29	Ihalawekanda (palu tank bund)	0 2 37
12	Landukele	0 2 8	30	Ihalawewemukalana and Wedinigamamukalana	84 2 19
13	Horow-ela (channel)	0 0 34	31	Path (Alutgantiriyagamapara)	0 1 11
14	Path	0 0 1	32	Wedinigamamukalana and Pahalawewemukalana	141 1 39
16	Keeriyagahalanda	19 2 22			
17	Wekandapaulahena (reservation for bund)	0 3 16			
19	Do. (do.)	1 2 0			
20	Wedinigamalanda and Pahalawewehenyaya	7 3 22			
21	Path (Galagedaragamapara)	0 0 21			
					688 1 0

and bounded as follows: on the north by the village limit of Maha Migassagama, the village limit of Kuda Migassagama, part of Maha-ela (the village limit of Kuda Migassagama); on the east by the village limit of Talayagama; on the south by the village limit of Alutgantiriyagama, the village limit of Palugaswewa; on the west by the village limit of Palugaswewa, the village limit of Galagedaragama, the boundary of the Eppawala korale (the village limit of Maha Illuppallama).

NOTE.—The following lots lying within the above-mentioned boundaries are excluded from this order, and their aggregate acreage of 15 acres 1 rood and 7 perches is not included in the acreage of 688 acres and 1 rood given above:—

## Block survey preliminary plan 831.

Lot.	Name of Land.	Extent, A. R. P.	Lot.	Name of Land.	Extent, A. R. P.
A 7	Wedinigamawewa <i>alias</i> Puranawela	7 1 5	B 18	Gangoda	0 2 12
A 8	Do.	0 3 15			
A 9	Maha Illuppallamawewa (tank bed)	5 0 22			15 1 7
B 15	Gangoda	1 1 33			

[For Diagram see page 665.]

## Anuradhapura S. O. No. 1,105.

## Order under Section 2 of "The Waste Lands Ordinances of 1897, 1899, 1900, and 1903," declaring Land to be Crown Property.

In the matter of the lands commonly called or known as Haliyawewelanda, path, &c., situate in the village of Kallanchiyagama, in the Ihala Kalagam tulana of the Kalagam korale north of the Kalagam palata, in the North-Central Province, and of "The Waste Lands Ordinances of 1897, 1899, 1900, and 1903."

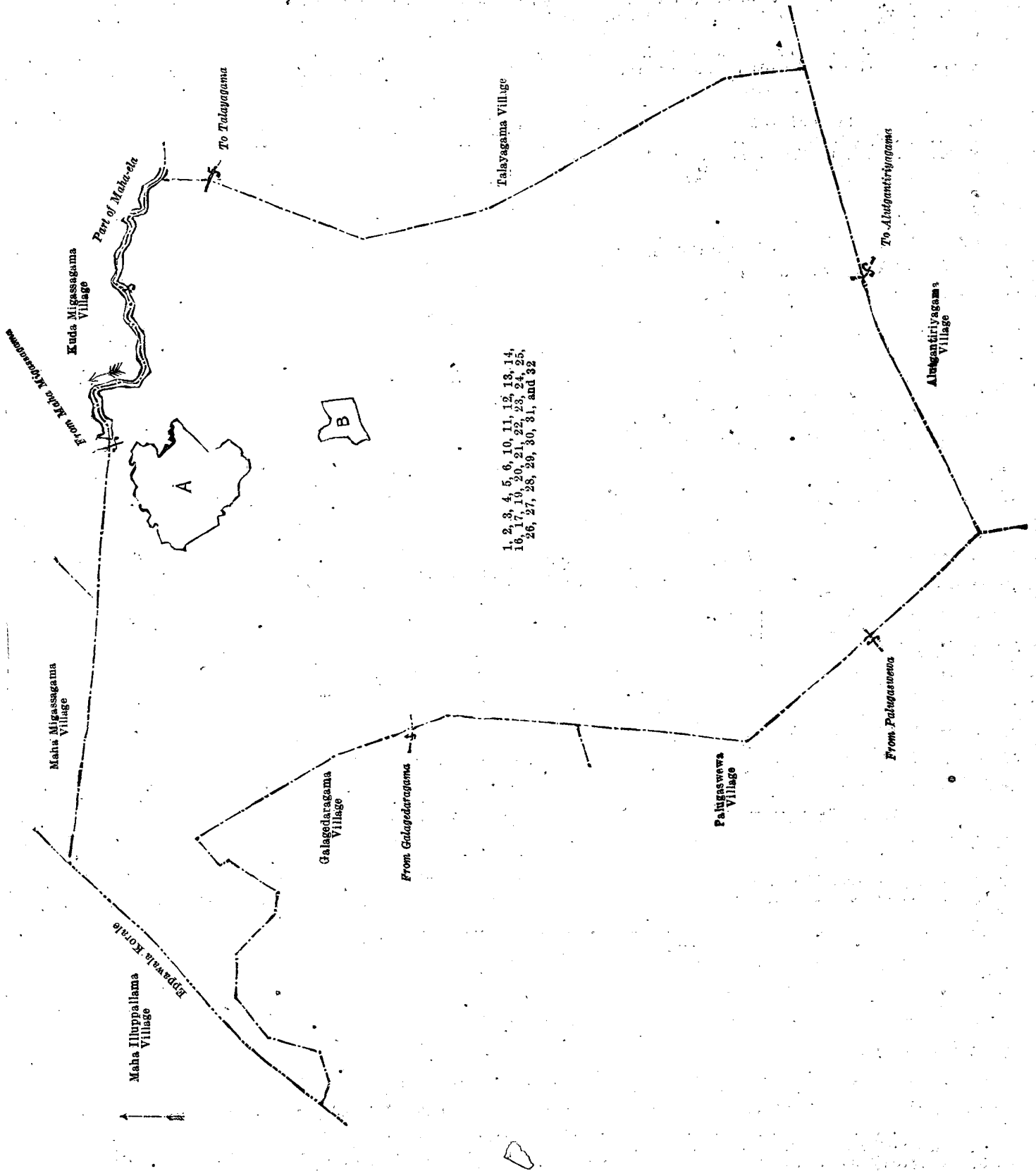
THE notice required by section 1 of "The Waste Lands Ordinances of 1897, 1899, 1900, and 1903," having been duly published in manner prescribed by that section in respect of the above-named lands (*vide* Notice No. 8,009), and no claim having been made to the said lands or to any interest therein within the period of three months from the date specified in the said notice, I, Walter Ernest Wait, Special Officer appointed under section 28 of the said Ordinances, under and by virtue of the powers vested in me in that behalf by section 2 of the said Ordinances, do hereby on this 9th day of March, 1922, order and declare that the said lands, as more fully described herein below, situate in the village of Kallanchiyagama, in the Ihala Kalagam tulana of the Kalagam korale north of the Kalagam palata, in the North-Central Province, and shown as lots 1, 2, 3, 4, 5, 6, 7, 8, 10½, 11, 12, 13, 14, 15, 16, 17, 18, 19, 21, 22, 23, 24, 25, 26, 27, 28, 29, and 30 in block survey preliminary plan 834 and in the annexed diagram, and containing in extent 984 acres and 1 perch, are the property of the Crown.

*Description of the Lands referred to.*

The following lots situated in the village of Kallanchiyagama, in the Ihala Kalagam tulana of the Kalagam korale north of the Kalagam palata, in the North-Central Province, as described in the annexed diagram:—

## Block survey preliminary plan 834.

Lot.	Name of Land.	Extent, A. R. P.	Lot.	Name of Land.	Extent, A. R. P.
1	Haliyawewelanda	23 1 7	18	Cart track	0 0 18
2	Path	0 0 33	19	Tisbamba	1 0 34
3	Kumburaihatakele, Weleismattekele, Wekandapaula, and Weuihalakele	103 0 0	21	Wekandapaulahena (reservation for tank bund)	0 2 4
4	Path	0 0 24	22	Ratahingurukele	2 0 21
5	Weuihalakele	27 2 38	23	Do.	10 0 11
6	Kallanchiyagamawewa (tank and bund)	43 2 17	24	Cart track	1 3 17
7	Wekandapaulahena	3 3 13	25	Ratahingurukele, Weuihalakele, and Palughamukalana	86 1 32
8	Horowa-ela	0 0 7	26	Ratahingurukele	12 0 36
10½	Cart track	0 1 8	27	Cart track	0 1 24
11	Walpaluwa-ela	1 1 6	28	Oya-addaramukalana, Ismattekele, and Ratahingurukele	644 0 27
12	Kumbureismatte	5 1 15	29	Kala-oya (part)	9 1 0
13	Cart track	0 1 8	30	Kagame-oya (part)	1 1 20
14	Ismattekele	4 1 39			
15	Minipitiya (cemetery)	0 2 0			
16	Road (approach road to cemetery)	0 0 5			
17	Path	0 0 17			
					984 0 1



Surveyor-General's Office,  
Colombo, October 8, 1921.

Scale of 16 Chains to an Inch.

G. K. THORNHILL,  
for Surveyor-General.

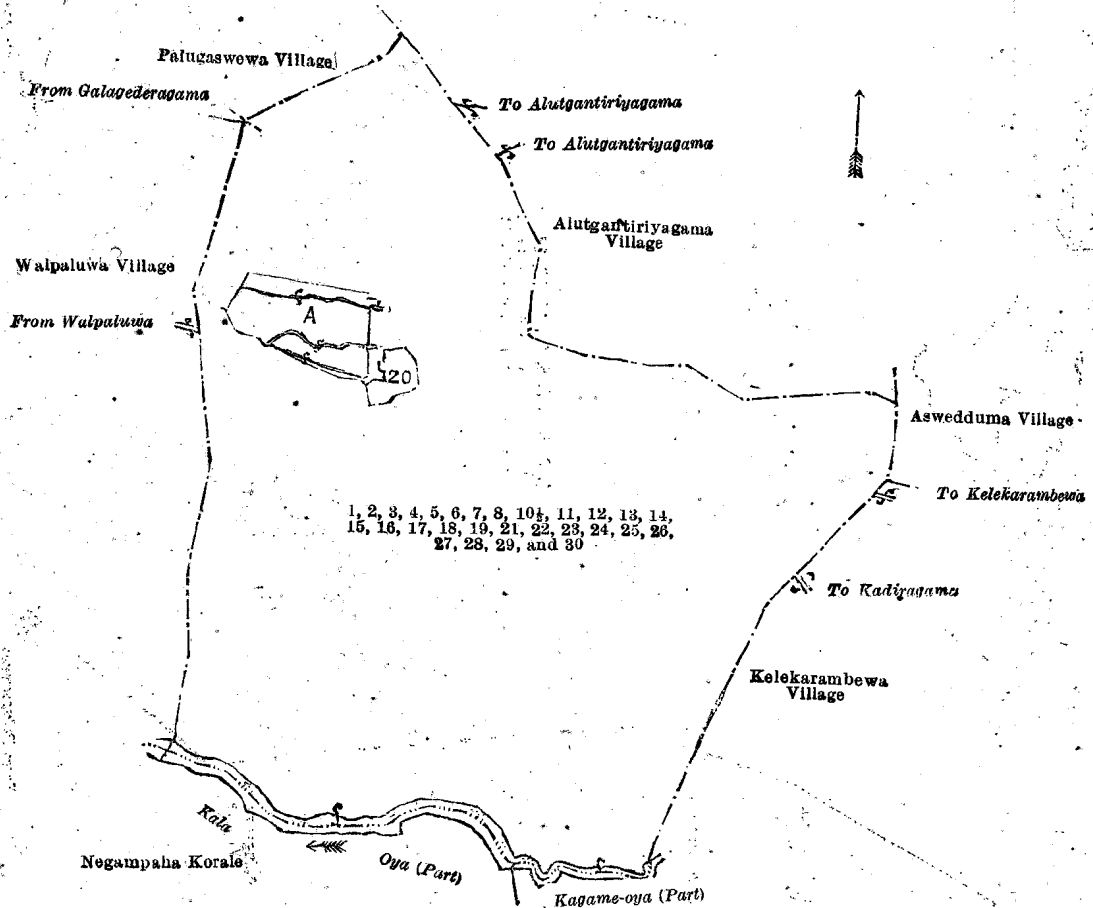
March 20, 1922.

W. E. WAIT,  
Special Officer.

and bounded as follows : on the north by the village limit of Palugaswewa, the village limit of Alutgantiriyagama ; on the east by the village limit of Alutgantiriyagama, the village limit of Aswedduma, the village limit of Kelekarambewa, the village limit of Kelekarambewa (part of Kagame-oya) ; on the south by the village limit of Kelekarambewa (part of Kagame-oya), the boundary of the Negampaha korale (part of Kala-oya) ; on the west by the village limits of Walpaluwa and Palugaswewa.

NOTE.—The following lots lying within the above-mentioned boundaries are excluded from this order, and their aggregate acreage of 35 acres and 26 perches is not included in the acreage of 984 acres and 1 perch given above :—

Block survey preliminary plan 834.					
Lot.	Name of Land.	Extent, A. R. P.	Lot.	Name of Land.	Extent, A. R. P.
A 9..	Palliyewatta	0 0 23	20 ..	Gangoda	5 0 26
A 10..	Accarawela, Kumburaismatta	29 3 17			35 0 26



Surveyor-General's Office,  
Colombo, October 27, 1921.

Scale of 32 Chains to an Inch.

G. K. THORNHILL,  
for Surveyor-General.

March 9, 1922.

W. E. WAIT,  
Special Officer.

### PRELIMINARY NOTICES.

#### Anuradhapura Notice No. 8,104.

#### Notice under "The Waste Lands Ordinances of 1897, 1899, 1900, and 1903."

TAKE notice that unless within three months from June 16, 1922, the persons, if any, who claim any interest in the lands hereinafter mentioned or in any one or more of such lands or to some interest therein make claim in person or in writing to the said lands or any of them or to some interest therein to H. C. Toller, Esq., Special Officer appointed under section 28 of "The Waste Lands Ordinances of 1897, 1899, 1900, and 1903," at his office at Colombo :

Such Special Officer, in pursuance of the powers vested in him by the said Ordinances, will declare by writing under his hand that the said lands, or such of them as to which no claim has been made, are the property of the Crown.

H. C. TOLLER,  
Special Officer.

NOTE.—A claim to a right of way over the said lands or any of them is a claim to an interest in the land or lands.

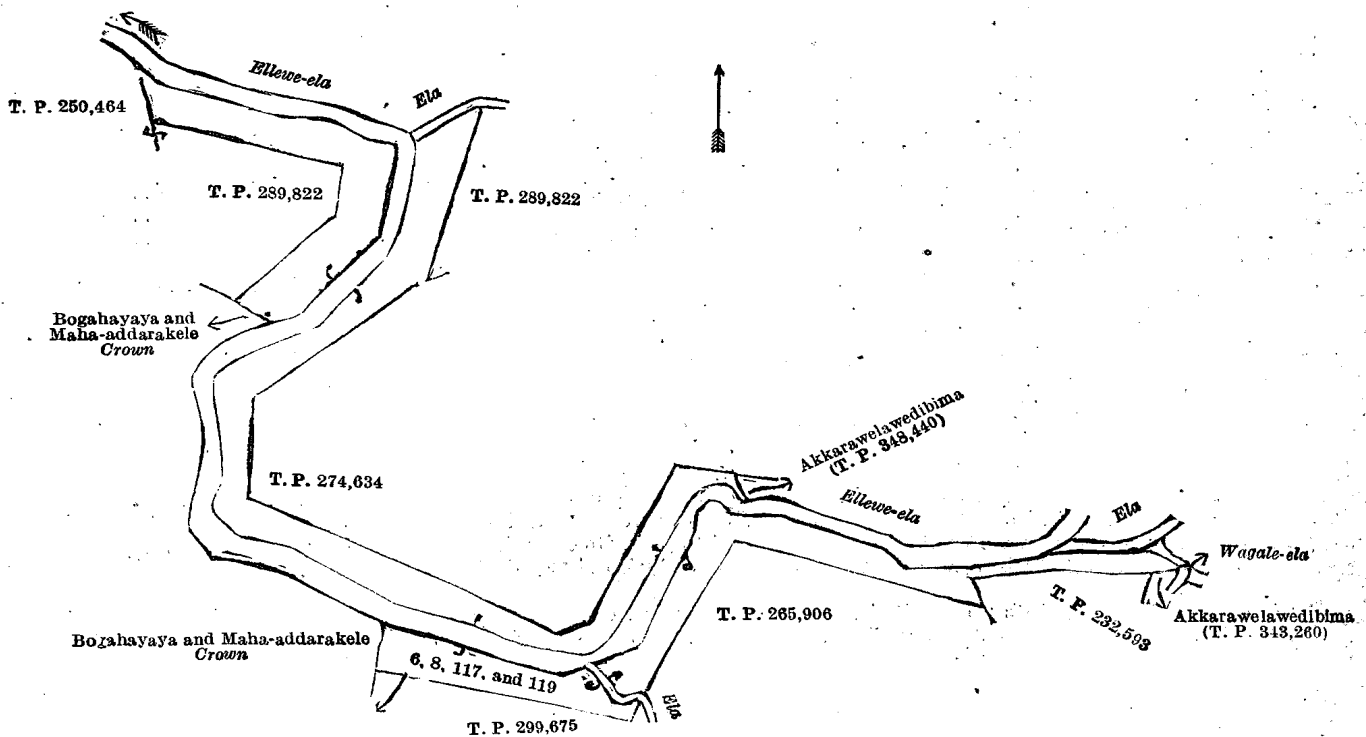
*Description of the Lands referred to.*

The following lots situated in the village of Ellewewa, in the Elwe tulana of the Kanadara korale of the Nuwaragam palata, in the North-Central Province, as described in the annexed diagram :—

## Block survey preliminary plan 789.

Lot.	Name of Land.	Extent, A. R. P.
6	Akkarawelawedibima <i>alias</i> Elikimbulagala-akkarewedibima (abandoned paddy field)	0 3 5
8	Do.	1 2 18
117	Maha-ela-addarakellawedibima <i>alias</i> Diulgaha-akkarewedibima	0 3 4
119	Akkarawelawedibima <i>alias</i> Asweddumepitiyeakkarewedibima	0 1 23
(Exclusive of elas passing through the land.)		3 2 10

and bounded as follows : on the north by the Ellewe-ela, an ela, T. Ps. 289,822, 274,634, Akkarawelawedibima sold by the Crown (T. P. 348,440), the Ellewe-ela, an ela ; on the east by the Wagale-ela ; on the south by Akkarawelawedibima sold by the Crown (T. P. 343,260), T. Ps. 232,593, 265,906, 299,675, Bogahayaya and Maha-addarakele declared to be property of the Crown under the Waste Lands Ordinances ; on the west by Bogahayaya and Maha-addarakele declared to be the property of the Crown under the Waste Lands Ordinances, T. Ps. 289,822 and 250,464.



Surveyor-General's Office,  
Colombo, May 4, 1922.

Scale of 4 Chains to an Inch.

Anuradhapura S. O. 20—1922.

C. H. VINCE,  
for Surveyor-General.

**Kurunegala Notice No 8,105.****Notice under "The Waste Lands Ordinances of 1897, 1899, 1900, and 1903."**

TAKE notice that unless within three months from June 16, 1922, the persons, if any, who claim any interest in the lands hereinafter mentioned or in any one or more of such lands or to some interest therein make claim in person or in writing to the said lands or any of them or to some interest therein to N. A. Hampton, Esq., Special Officer appointed under section 28 of "The Waste Lands Ordinances of 1897, 1899, 1900, and 1903," at his office at Colombo :

Such Special Officer, in pursuance of the powers vested in him by the said Ordinances, will declare by writing under his hand that the said lands, or such of them as to which no claim has been made, are the property of the Crown.

N. A. HAMPTON,  
Special Officer.

NOTE.—A claim to a right of way over the said lands or any of them is a claim to an interest in the land or lands.

## Description of the Lands referred to.

The following lots situated in the village of Madaina, in the Giratalane korale of the Dewamedi hatpattu of the Kurunegala District, in the North-Western Province, as described in the annexed diagram:—

## Block survey preliminary plan 1,809.

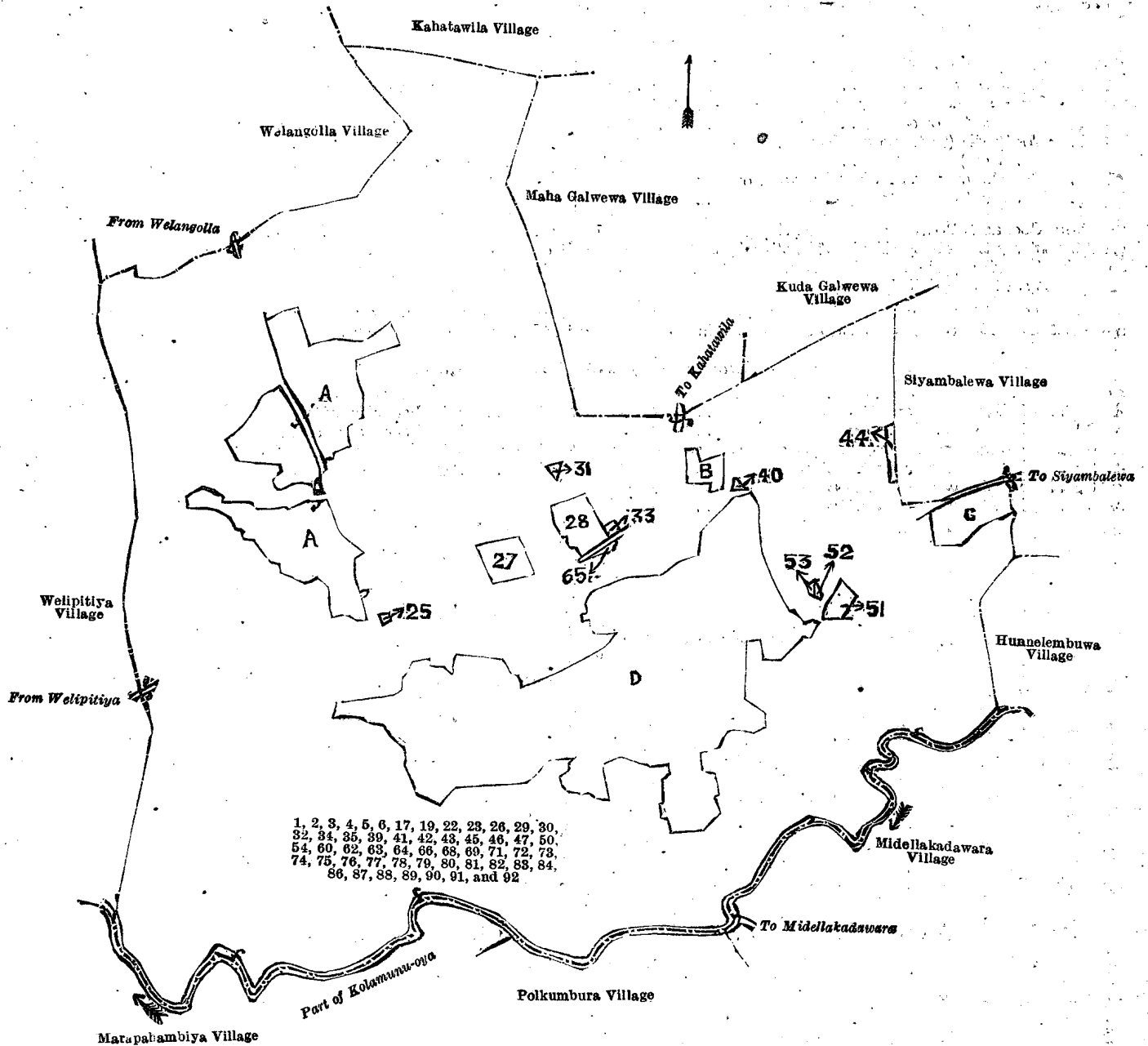
Lot.	Name of Land.	Extent, A. R. P.	Lot.	Name of Land.	Extent, A. R. P.
1	Galatanyaya	70 0 16	62	Kongahamulahena	4 2 36
2	Gansabhawa road	1 0 34	63	Do.	0 0 16
3	Dangaswetiayahena (reservation for tank bund)	0 1 4	64	Boowewa (tank)	1 3 38
4	Dangaswetiya (tank and bund)	1 1 10	66	Siyambalagahamulahenyaya (reservation for tank bund)	0 0 15
5	Dangaswetiayahena (cemetery)	0 1 24	68	Siyambalagahamulahenyaya	4 0 13
6	Dangaswetiyeenyaya, Siyambalagahamulahenyaya	101 1 0	69	Footpath (path reservation)	0 0 34
17	Kudawewa	0 3 7	71	Nikalandehena	29 1 27
19	Galatanyaya (reservation for tank bund)	0 1 14	72	Ihalathawalwela	3 0 29
22	Ahanwewa (tank and bund)	20 1 9	73	Ottemukalana	43 0 5
23	Galatanyaya (reservation for tank bund)	0 3 19	74	Pahalathawalla	2 0 0
26	Mylagahamulahena (spill, also used as a road)	0 0 30	75	Palamagawahena	33 3 29
29	Dangaswetiyeenyaya (reservation for tank bund)	0 0 15	76	Ottemukalana (reservation for Kolamunu-oya)	20 0 8
30	Dematagahawewa (tank and bund)	1 1 16	77	Kolamunu-oya (part of)	2 2 22
32	Dangaswetiyeenyaya (reservation for tank bund)	0 0 9	78	Ottemukalana	4 0 8
34	Gansabhawa road	3 3 5	79	Do.	0 1 39
35	Ehalagahamulahena	2 3 30	80	Kolamunu-oya (part of)	1 0 12
39	Kumbukgahamulapitiya (spill, also used as a road)	0 0 28	81	Gansabhawa road	1 0 31
41	Kumbukgahamulahena (reservation for tank bund)	0 0 23	82	Footpath (path reservation)	0 0 17
42	Mahawewa (tank)	29 1 7	83	Palamagawamukalana	0 2 22
43	Galwangadiyehena	7 2 20	84	Godakele (reservation for Kolamunu-oya)	0 1 30
45	Diurunkatuwehenyaya	1 3 22	86	Godakele Meegahamulamukalana	8 2 6
46	Gansabhawa road	1 3 4	87	Gal-ela (stream)	1 0 20
47	Do. (part)	0 0 29	88	Godakele	0 0 31
50	Diurunkotuwehenyaya	30 3 31	89	Ottemukalana	4 1 20
54	Wewapulahena (reservation for tank bund)	0 1 13	90	Ottemukalana (reservation for Kolamunu-oya)	6 1 22
60	Daminnegahamulahena	3 2 1	91	Kolamunu-oya (part of)	2 2 28
			92	Diurunkotuwemukalana (reservation for Kolamunu-oya)	2 3 30
					460 3 8

and bounded as follows: on the north by the village limits of Welangolla, Kahatawila, Maha Galwewa, and Kuda Galwewa; on the east by the village limits of Siyambalewa, Hunnelembuwa, part of Kolamunu-oya (the village limit of Medellakadawara); on the south by part of Kolamunu-oya (the village limits of Polkumbura and Marapahambiya); on the west by part of Kolamunu-oya (the village limit of Marapahambiya), the village limit of Welipitiya.

NOTE.—The following lots lying within the above-mentioned boundaries are excluded from this notice, and their aggregate acreage of 105 acres and 33 perches is not included in the acreage of 460 acres 3 roods and 8 perches given above:—

## Block survey preliminary plan 1,809.

Lot.	Name of Land.	Extent, A. R. P.	Lot.	Name of Land.	Extent, A. R. P.
A 6 A.	Kongahamulawatta	1 2 8	B 38	Daminnegahamulakotuwa	0 0 39
A 7	Kohombagahamulawatta	0 2 35	C 48	Daminnegahamulawatta	0 3 27
A 8	Kahatagahamulawatta	4 1 15	C 49	Mylagahamulawatta	1 2 16
A 9	Do.	1 0 31	C 50 A.	Daminagahamulawatta	0 3 22
A 10	Do.	0 2 0	44	Pahalawela	0 3 17
A 11	Kohombagahamulawatta	1 1 11	40	Kumbukgahamulakotuwa	0 0 21
A 12	Do.	1 1 11	65	Dematagahawetiya	0 0 32
A 13	Hikgahamulahena	1 2 16	51	Pansalwatta	0 3 13
A 14	Kajugahamulakotuwa, Wewapaulakotuwa	1 0 18	52	Wewamudunpita-kotuwa	0 0 16
A 15	Ambagahamulawatta	0 1 9	53	Do.	0 0 18
A 16	Ambagahawela, Ahanwela, and Polgahawela	9 1 26	D 55	Kadurugahamulakotuwa	0 1 4
A 18	Kumburugahamulakamata (threshing-floor)	0 0 12	D 56	Meegahamulawatta	0 0 15
A 20	Kohombagahamulakotuwa	0 1 39	D 57	Ambagahamulawatta	2 1 4
A 21	Kohombagahamulahena	0 0 28	D 58	Meegahamulawatta	0 0 38
A 24	Meegahamulakamata (threshing-floor)	0 0 8	D 59	Kongahamulakamata (threshing-floor)	0 0 18
25	Bogahamulawatta	0 0 7	D 61	Boowela, Galakumbura, Mahawelyaya, Otewela, Galahitiya, Godaliyadda, Godakandawa, Aswedduma, and Pitiyekumbura	66 1 5
27	Mylagahamulawatta	2 0 5	D 67	Karandagahamulakamata (threshing-floor)	0 0 6
28	Dematagahawetiya	2 1 19	D 70	Siyambalagahamulakamata (do.)	0 0 17
31	Galagawawatta	0 0 32	D 85	Kongahamulakamata (do.)	0 0 19
33	Dematagahawetiye-kamata (threshing-floor)	0 0 15			105 0 33
B 36	Ehalagahamulawatta	0 2 14			
B 37	Do.	0 1 7			



Surveyor-General's Office,  
Colombo, April 20, 1922.

Scale of 16 Chains to an Inch.  
Kurunegala S. O. 24—1922.

C. H. VINCE,  
for Surveyor-General.

**Kurunegala Notice No. 8,106.**

**Notice under "The Waste Lands Ordinances of 1897, 1899, 1900, and 1903."**

TAKE notice that unless within three months from June 16, 1922, the persons, if any, who claim any interest in the lands hereinafter mentioned or in any one or more of such lands or to some interest therein make claim in person or in writing to the said lands or any of them or to some interest therein to N. A. Hampton, Esq., Special Officer, appointed under section 28 of "The Waste Lands Ordinances of 1897, 1899, 1900, and 1903," at his office at Colombo:

Such Special Officer, in pursuance of the powers vested in him by the said Ordinances, will declare by writing under his hand that the said lands, or such of them as to which no claim has been made, are the property of the Crown.

N. A. HAMPTON,  
Special Officer.

NOTE.—A claim to a right of way over the said lands or any of them is a claim to an interest in the land or lands.

*Description of the Lands referred to.*

The following lots situated in the village of Hadupitiya, in the Giratalane korale of the Dewamedhi hatpattu of the Kurunegala District, in the North-Western Province, as described in the annexed diagram :—

## Block survey preliminary plan 1,814.

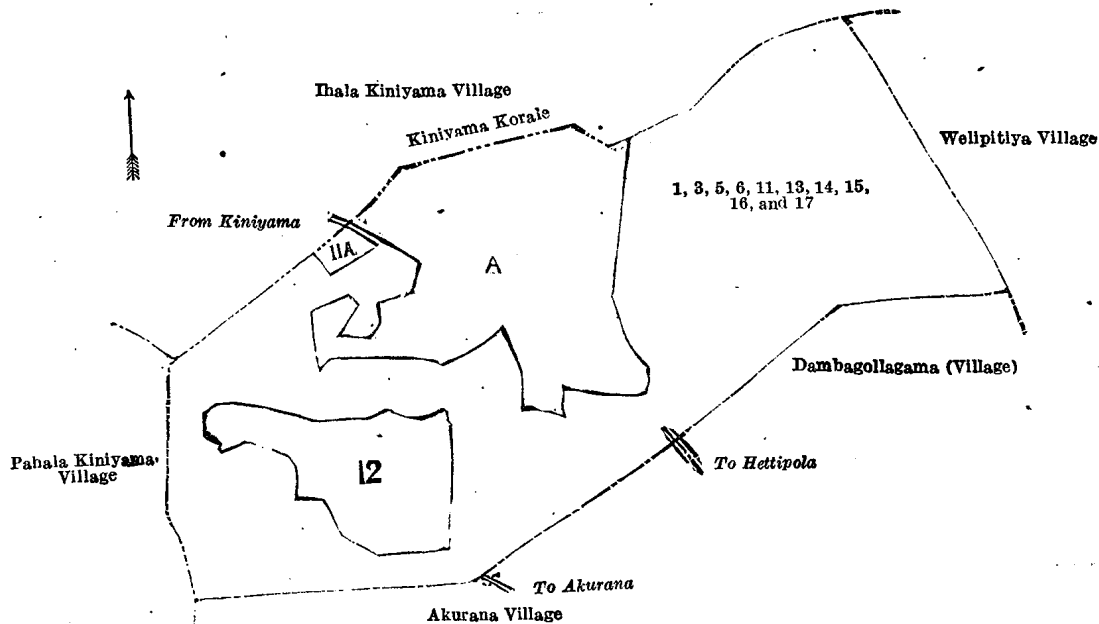
Lot.	Name of Land.	Extent, A. R. P.	Lot.	Name of Land.	Extent, A. R. P.
1 ...	Gansabhawa road ..	0 1 20	14 ..	Footpath (path to conform with reservation)	0 0 6
3 ...	Hunmanegamahenyaya ..	65 0 3	15 ..	Alutgamawewa (tank and bund)	9 3 3
5 ...	Paluwattahena ...	2 3 38	16 ..	Hakutuwehenyaya ..	8 0 36
6 ...	Footpath (path to conform with reservation)	0 0 14	17 ..	Gansabhawa road ..	0 1 7
11 ...	Borellehenyaya, Bulugamahulahenyaya	37 1 7			
13 ...	Reservation for tank bund ..	0 0 7			124 0 21

and bounded as follows : on the north by the boundary of the Kinyama korale (the village limit of Ihala Kinyama); on the east by the village limit of Welipitiya, the village limit of Dambagollagama, the village limit of Akurana; on the south by the village limit of Akurana; on the west by the boundary of the Kinyama korale (the village limits of Pahala Kinyama and Ihala Kinyama).

NOTE.—The following lots lying within the above-mentioned boundaries are excluded from this notice, and their aggregate acreage of 57 acres and 36 perches is not included in the acreage of 124 acres and 21 perches given above :—

## Block survey preliminary plan 1,814.

Lot.	Name of Land.	Extent, A. R. P.	Lot.	Name of Land.	Extent, A. R. P.
A 2 ..	Hikgahamulawatta ..	5 3 10	A 10 ..	Migahamulawatta ..	0 1 17
A 3A ..	Hikgahamulahena ..	16 1 38	A 11B ..	Migahamulahena ..	1 0 39
A 4 ..	Gedaragawawela, Kongahamulawela	14 0 19	11A ..	Attikkagahamulawatta	1 0 21
A 7 ..	Daminnagahamulawatta ..	0 3 3	12 ..	Alutgamawela, Karandagahakumbura	15 3 20
A 8 ...	Ehatugahamulawatta ..	0 3 27			
A 9 ..	Ehatugahamulawatta ..	0 2 2			57 0 36



Surveyor-General's Office,  
Colombo, April 8, 1922.

Scale of 16 Chains to an Inch.

C. H. VINCE,  
for Surveyor-General.

Kurunegala S. O. 25—1922.

**Kurunegala Notice No. 8,107.****Notice under "The Waste Lands Ordinances of 1897, 1899, 1900, and 1903."**

TAKE notice that unless within three months from June 16, 1922, the persons, if any, who claim any interest in the lands hereinafter mentioned or in any one or more of such lands or to some interest therein make claim in person or in writing to the said lands or any of them or to some interest therein to N. A. Hampton, Esq., Special Officer appointed under section 28 of "The Waste Lands Ordinances of 1897, 1899, 1900, and 1903," at his office at Colombo :

Such Special Officer, in pursuance of the powers vested in him by the said Ordinances, will declare by writing under his hand that the said lands, or such of them as to which no claim has been made, are the property of the Crown.

N. A. HAMPTON,  
Special Officer.

NOTE.—A claim to a right of way over the said lands or any of them is a claim to an interest in the land or lands.



*Description of the Lands referred to.*

The following lots situated in the village of Welipitiya, in the Giratalane korale of the Dewamedhi hatpattu of the Kurunegala District, in the North-Western Province, as described in the annexed diagram :—

## Block survey preliminary plan 1,813.

Lot.	Name of Land.	Extent, A. R. P.	Lot.	Name of Land.	Extent, A. R. P.
1	Wahukotuwabendapuhenyaya, nannegamahenyaya	174 1 31	36	Halpankotuwewewa (tank and bund)	17 1 37
2	Paluwewa (tank and bund)	12 1 30	37	Medihena	0 0 35
3	Habaranwewa (tank and bund)	4 2 38	38	Medihenyaya (reservation for tank bund)	0 3 0
4	Wahukotuwehena (reservation for tank bund)	0 1 13	39	Do.	0 0 15
6	Do (do.)	0 0 23	41	Gansabhawa road	2 2 17
7	Hunnangegamahena (do.)	0 0 35	42	Kurumbewellandehena (cemetery)	0 1 10
10	Mahawewa (tank and bund)	25 3 6	44	Kurumbewellandehenyaya	66 0 3
11	Hunnangegamahenyaya	1 2 30	45	Footpath (path reservation)	0 0 26
12	Dambugollagamawewa (portion of tank)	1 0 2	47	Do. (do.)	0 1 9
14	Helambagahumulahena	1 3 26	49	Medihenyaya	14 2 6
15	Do. (reservation for tank bund)	0 0 33	51	Siyambalagahumulahena (reservation for tank bund)	0 0 12
19	Ela (water-course)	0 0 9	52	Amunawetiya (tank and bund)	5 2 34
21	Kohombagahumulagala (reservation for tank bund)	0 0 12	53	Amunawetiyahenyaya	3 3 6
32	Footpath (path reservation)	0 2 31	55	Kurumbewellandehenyaya and Amunawetiyahenyaya (reservation for Kola-munu-oya)	10 3 11
33	Kudawewa (tank and bund)	3 3 32	56	Kolamunu-oya (part of stream)	2 1 15
34	Wahukotuwehenyaya (reservation for tank bund)	0 1 28			358 0 34
35	Kadapathwehenyaya	4 3 19			

and bounded as follows : on the north by the boundary of the Kiniyama korale (the village limit of Ihala Kiniyama and Egodapitiya); on the east by the village limits of Welangolla and Madaina; on the south by part of Kolamunu-oya; on the west by the village limits of Akurana, Dambagollagama, and Hadupitiya.

NOTE.—The following lots lying within the above-mentioned boundaries are excluded from this notice, and their aggregate acreage of 74 acres 3 roods and 34 perches is not included in the acreage of 358 acres and 34 perches given above :—

## Block survey preliminary plan 1,813.

Lot.	Name of Land.	Extent, A. R. P.	Lot.	Name of Land.	Extent, A. R. P.
5	Galagawawatta	0 1 13	B 40	Ehatugahamulekamata (threshing-floor)	0 0 21
A 8	Paluwelakumbura	5 0 37	C 1A	Palugahamulawatta	1 0 10
A 9	Do.	2 3 30	C 1B	Mailagahumulahena	0 1 36
B 13	Mahawelyaya, Asweddumeyaya, Asweddumakumbura	38 0 24	C 28	Mylagahamulawatta	0 0 6
B 16	Asweddumekamata (threshing-floor)	0 0 9	C 29	Do.	0 1 37
B 17	Helambagahumulawatta	0 1 21	C 30	Kongahamulawatta	0 3 3
B 18	Kongahamulawatta	0 2 15	C 31	Kongahamulawattagala	0 0 31
B 20	Kohombagahumulagala	0 1 10	43	Wehenakumbura	3 0 8
B 22	Kohombagahumulawatta	2 0 28	46	Diyagilmekumbura	6 2 32
B 23	Nitullagahumulawatta	0 3 25	48	Kongahamulawatta	1 3 1
B 24	Kohombagahumulagala	0 1 11	50	Siyambalagahumulakamata (threshing-floor)	0 0 33
B 25	Mylagahumulagala	0 1 0	54	Kowilakumbura	8 0 22
B 26	Kohombagahumulagala	0 0 22			74 3 34
B 27	Nitullagahumulagala	0 0 29			

[For Diagram see page 672.]

**Kurunegala Notice No. 8,108.****Notice under "The Waste Lands Ordinances of 1897, 1899, 1900, and 1903,"**

TAKE notice that unless within three months from June 16, 1922, the persons, if any, who claim any interest in the lands hereinafter mentioned or in any one or more of such lands or to some interest therein make claim in person or in writing to the said lands or any of them or to some interest therein to N. A. Hampton, Esq., Special Officer appointed under section 28 of "The Waste Lands Ordinances of 1897, 1899, 1900, and 1903," at his office at Colombo :

Such Special Officer, in pursuance of the powers vested in him by the said Ordinances, will declare by writing under his hand that the said lands, or such of them as to which no claim has been made, are the property of the Crown.

N. A. HAMPTON,  
Special Officer.

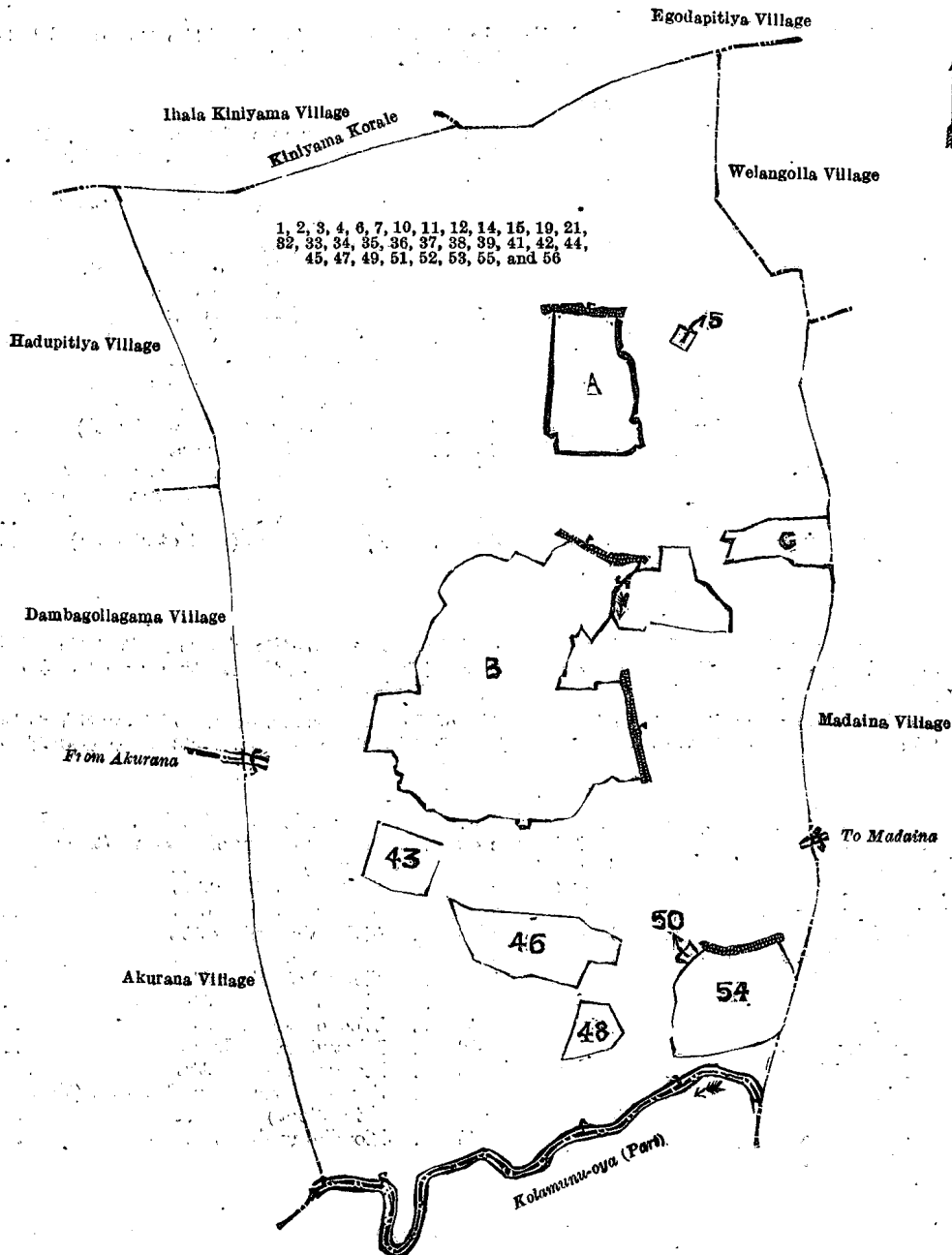
NOTE.—A claim to a right of way over the said lands or any of them is a claim to an interest in the land or lands.

*Description of the Lands referred to.*

The following lots situated in the village of Nugawelagama, in the Giratalane korale of the Dewamedhi hatpattu of the Kurunegala District, in the North-Western Province, as described in the annexed diagram :—

## Block survey preliminary plan 1,801.

Lot.	Name of Land.	Extent, A. R. P.	Lot.	Name of Land.	Extent, A. R. P.
3	Footpath	0 1 24	16	Kadukkan-ela (half area of stream)	1 1 4
5	Kahatagahumulahenyaya	17 2 0	17	Kumbukgahumulahena (reservation for Kadukkan-ela)	0 1 39
6	Kajugahumulapathaha (water-hole)	0 1 3	18	Pita-ela (stream)	0 1 13
10	Kongahumulahenyaya	20 3 11			



Surveyor-General's Office,  
Colombo, April 3, 1922.

Scale of 16 Chains to an Inch.

Kurunegala S. O. 26—1922.

C. H. VINCE,  
for Surveyor-General.

Lot.	Name of Land.	Extent, A. R. P.	Lot.	Name of Land.	Extent, A. R. P.
19	Kumbukgahamulahena	1 0 37	23	Dangahakumburepillewa	0 0 14
20	Weli-ela (stream)	0 1 14	26	Suriyagahamulakotuwa (reservation for Kadukkan-ela)	0 1 33
21	Galagawahenyaya	2 3 15			
22	Do. (reservation for Kadukkan-ela)	2 1 35			
					48 2 2

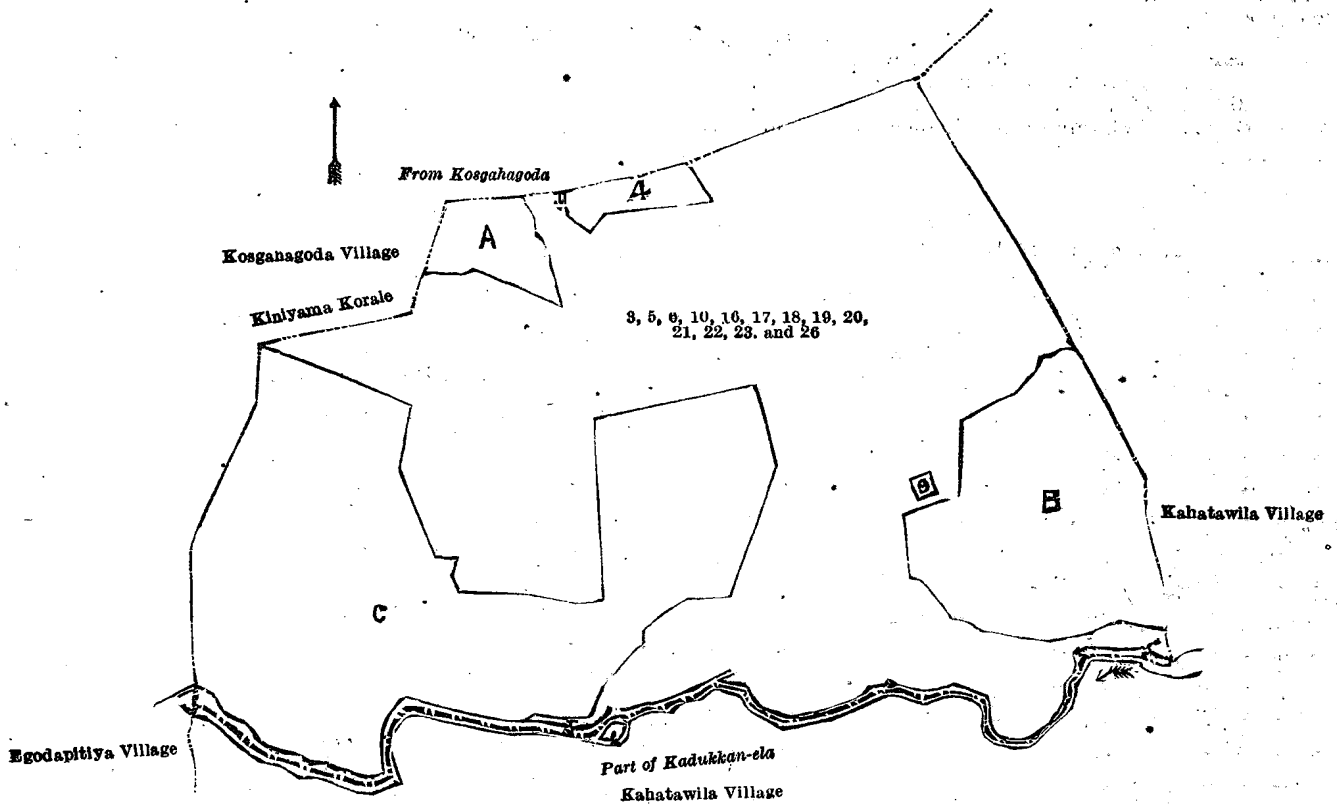
and bounded as follows : on the north by the boundary of the Kinyama korale ; on the east by the village limit of Kahatawila ; on the south by part of Kadukkan-ela (the village limit of Kahatawila) ; on the west by the boundary of the Kinyama korale (the village limit of Kosgahagoda).

NOTE.—The following lots lying within the above-mentioned boundaries are excluded from this notice, and their aggregate acreage of 36 acres 1 rood and 8 perches is not included in the acreage of 48 acres 2 roods and 2 perches given above :—

Block survey preliminary plan 1,801.

Lot.	Name of Land.	Extent, A. R. P.	Lot.	Name of Land.	Extent, A. R. P.
A 1	Daminagahawatta..	0 1 26	c 10B	Kahatagahamulahena	1 0 4
A 2	Ambagahawatta ..	1 1 29	c 10C	Kongahamulawatta	2 1 15
B 7	Ambagahamulawatta	2 3 8	c 10D	Helambagahamulawatta	3 1 4
B 8	Lindagawakotuwa..	0 1 8	c 10E	Helambagahamulahena	0 0 28
B 24	Dangahamulawela..	5 2 27	c 11	Kahatagahamulawatta	0 3 28
B 25	Suriyagahamulakotuwa	0 1 21	c 12	Kongahamulakamata (threshing-floor)	0 0 14
c 10A	Kahatagahamulahena	6 0 35			

Lot	Name of Land.	Extent, A. R. P.	Lot	Name of Land.	Extent, A. R. P.
c 13	Galagawawela	9 1 36	9	Helambagahamulakamata (threshing-floor)	0 0 14
c 14	Galagawawelapillewa	0 1 18			
c 15	Do.	0 1 18			
4	Daminagahamulawatta	0 3 35			36 1 8



Surveyor-General's Office,  
Colombo, April 11, 1922.

Scale of 8 Chains to an Inch.

Kurunegala S. O. 27—1922.

C. H. VINCE,  
for Surveyor-General.

**Kurunegala Notice No. 8,109.**

**Notice under "The Waste Lands Ordinances of 1897, 1899, 1900, and 1903."**

TAKE notice that unless within three months from June 16, 1922, the persons, if any, who claim any interest in the lands hereinafter mentioned or in any one or more of such lands or to some interest therein make claim in person or in writing to the said lands or any of them or to some interest therein to N. A. Hampton, Esq., Special Officer appointed under section 28 of "The Waste Lands Ordinances of 1897, 1899, 1900, and 1903," at his office at Colombo:

Such Special Officer, in pursuance of the powers vested in him by the said Ordinances, will declare by writing under his hand that the said lands, or such of them as to which no claim has been made, are the property of the Crown.

N. A. HAMPTON,  
Special Officer.

NOTE.—A claim to a right of way over the said lands or any of them is a claim to an interest in the land or lands.

*Description of the Lands referred to.*

The following lots situated in the village of Helambewa, in the Pahalawasideke korale of the Wannī hatpattu of the Kurunegala District, in the North-Western Province, as described in the annexed diagram:—

Block survey preliminary plan 1,857.

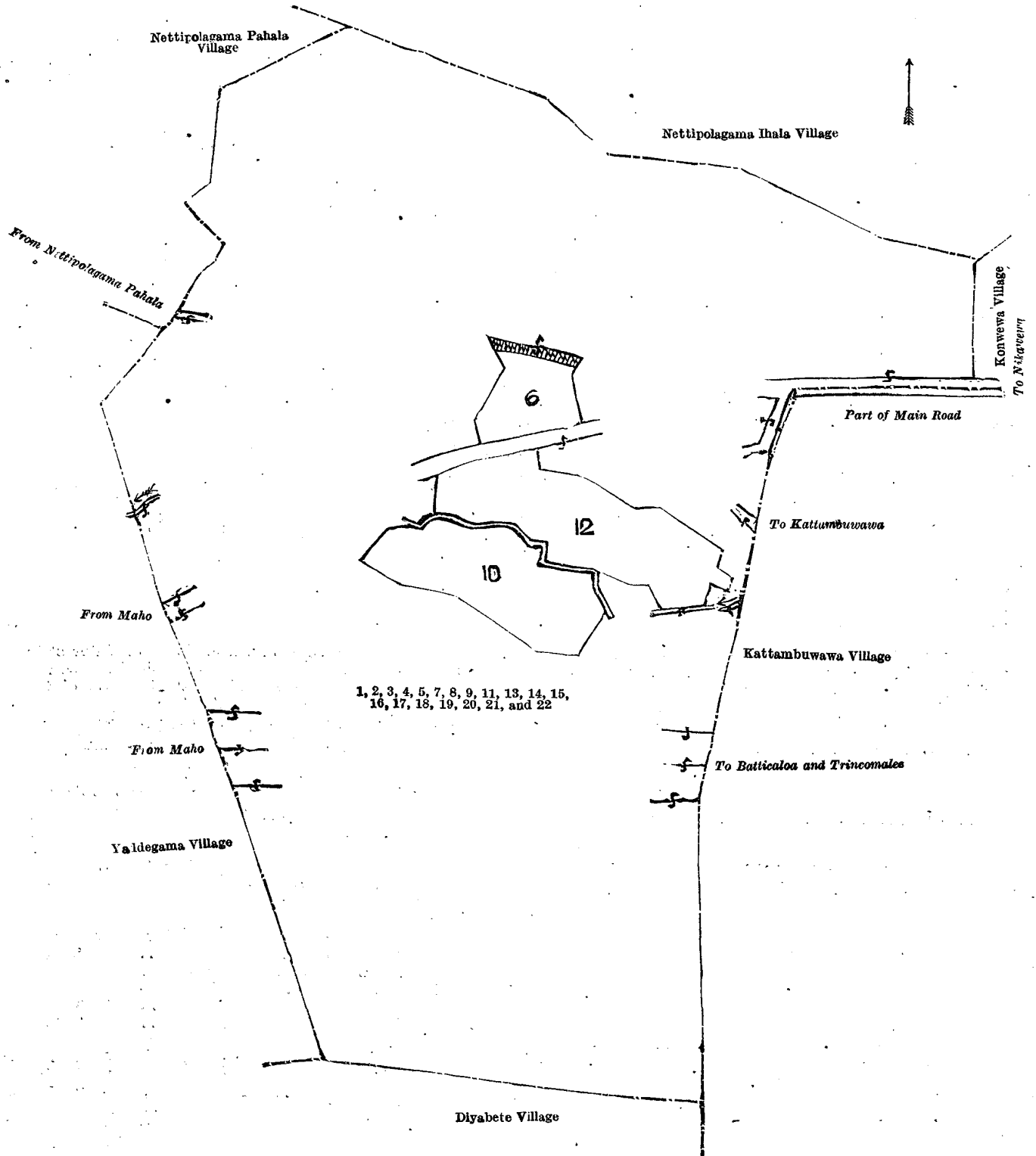
Lot.	Name of Land.	Extent, A. R. P.	Lot.	Name of Land	Extent, A. R. P.
1	Wewaihalahena and Bulugahamulahena	41 3 32	15	Helambewehena	0 2 31
2	Helambewewewa (tank and bund)	13 1 15	16	Gansabhawa road and reservation	0 3 7
3	Bulugahamulahena	3 3 23	17	Helambewehena alias Kumbukgahamulahena	8 2 9
4	Main road (part of)	0 2 3	18	Dambuwegumukalana	13 3 38
5	Bulugahamulahena	0 3 29	19	Do. (railway and reservation)	5 1 32
7	Main road and reservation	3 2 28	20	Helembewehena (do.)	5 1 5.2
8	Gansabhawa road and reservation	0 3 33	21	Do.	4 0 1
9	Midell-gahamulahena alias Meegahamulahena	17 2 18	22	Dambuwegumukalana	34 1 14
11	Mediya-ela	1 0 37			
13	Helambewehena	4 0 16			162 2 20.2
14	Do. Kadurugahamulahena	1 1 9			

and bounded as follows : on the north by the village limits of Nettipolagama Pahala and Nettipolagama Ihala ; on the east by the village limit of Konwewa, part of main road to Nikawewa (the village limit of Kattambuwwa), the village limit of Kattambuwwa ; on the south by the village limit of Diyabete ; on the west by the village limits of Yaddagama and Nettipolagama Pahala.

NOTE.—The following lots lying within the above-mentioned boundaries are excluded from this notice, and their aggregate acreage of 14 acres 1 rood and 10 perches is not included in the acreage of 162 acres 2 roods and 20·2 perches given above :—

Block survey preliminary plan 1,857.

Lot:	Name of Land.	Extent, A. R. P.
6 ..	Webadakumbura .. .. .	2 0 33
10 ..	Mawatewela .. .. .	5 1 14
12 ..	Helambewewela Dangahamulakumbura .. .. .	6 3 3
		14 1 10



**Kegalla Notice No. 8,110.****Notice under "The Waste Lands Ordinances of 1897, 1899, 1900, and 1903."**

TAKE notice that unless within three months from June 16, 1922, the persons, if any, who claim any interest in the land hereinafter mentioned make claim in person or in writing to the said land or to some interest therein to the Assistant Government Agent of the Kegalla District at the Kegalla Kachcheri :

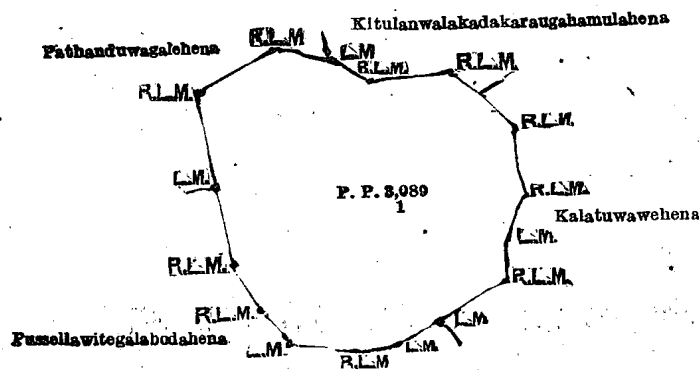
Such Assistant Government Agent, in pursuance of the powers in him vested by the said Ordinances, will declare by writing under his hand that the land, to which no claim has been made, is the property of the Crown.

G. S. WODEMAN,  
Assistant Government Agent.

NOTE.—A claim to a right of way over the said land is a claim to an interest in the land.

*Description of the Land referred to.*

The land commonly called or known as Patanduwagalemukalana, situated in the village of Heliyagoda, in the Otara pattuwa of Beligal korale, in the Kegalla District of the Province of Sabaragamuwa, containing in extent 3 acres 1 rood and 1 perch, shown as lot 1 in preliminary plan No. 3,089 and in the annexed diagram ; and bounded as follows : on the north by Pathanduwagalehena claimed by Balasuriyage Sinno Appu and others, and Kitulanwalakadakaragahamulahena claimed by Weniwellakaduwe Alahakon Achchilage Pinchi Appuhamy and others ; on the east by Kalatuwawehena claimed by Balasuriyage Sinno Appu ; on the south by Pussellawitegalabodahena claimed by Wedamuhandiramage Bala Appu and others ; on the west by Pussellawitegalabodahena claimed by Wedamuhandiramage Bala Appu and others, and Pathanduwagalehena claimed by Balasuriyage Sinno Appu and others.



Surveyor-General's Office,  
Colombo, March 29, 1922.

Scale of 4 Chains to an Inch.

C. R. LUNDIE,  
for Surveyor-General.

**Kegalla Notice No. 8,111.****Notice under "The Waste Lands Ordinances of 1897, 1899, 1900, and 1903."**

TAKE notice that unless within three months from June 16, 1922, the persons, if any, who claim any interest in the lands hereinafter mentioned or in any one or more of such lands or to some interest therein make claim in person or in writing to the said lands or to any of them or to some interest therein to the Assistant Government Agent of the Kegalla District at the Kegalla Kachcheri :

Such Assistant Government Agent, in pursuance of the powers in him vested by the said Ordinances, will declare by writing under his hand that the said lands, or such of them to which no claim has been made, are the property of the Crown.

G. S. WODEMAN,  
Assistant Government Agent.

NOTE.—A claim to a right of way over the said lands or any of them is a claim to an interest in the land or lands.

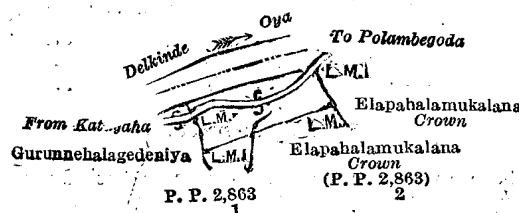
*Description of the Lands referred to.*

The following lots situated in the village of Godigomuwa, in Tumpalata pattu west of Paranakuru korale, in the District of Kegalla, of the Province of Sabaragamuwa, as described in the annexed diagrams :—

## I.—Preliminary plan 2,863.

Lot.	Name of land.	Extent, A. B. P.
1	Elapahalamukalana (reservation for stream and road)	0 0 36

and bounded as follows : on the north by Delkinde-oya ; on the east by Elapahalamukalana claimed by the Crown ; on the south by Elapahalamukalana claimed by the Crown (lot 2 in P. P. 2,863) ; on the west by Gurunnehelagedeniya claimed by H. Dingiri Appu and others.



Surveyor-General's Office,  
Colombo, March 29, 1922.

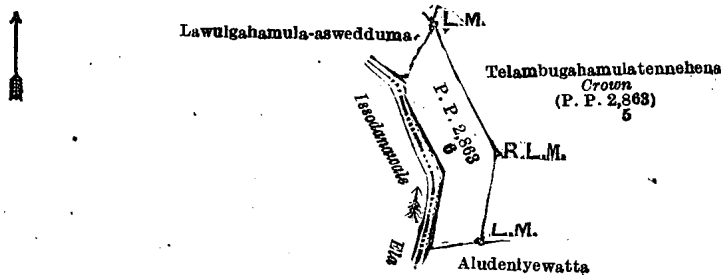
Scale of 4 Chains to an Inch.

C. R. LUNDIE,  
for Surveyor-General.

## II.—Preliminary plan 2,863.

Lot.	Name of Land.	Extent, A. R. P.
6	Telambughamulatennehena (reservation for Issodanawale-ela) ...	0 1 36

and bounded as follows: on the north by Lawulugahamula-aswedduma claimed by Balage Seti; on the east by Telambughamulatennehena claimed by the Crown (lot 5 in P. P. 2,863); on the south by Aludenyewatta claimed by S. Samara and others; on the west by Issodanawale-ela.



Surveyor-General's Office,  
Colombo, March 29, 1922.

Scale of 4 Chains to an Inch.

C. R. LUNDIE,  
for Surveyor-General.

## LAND SALES IN THE CENTRAL PROVINCE.

No. 2,588, C. P.—The Government Agent, Central Province, will on Wednesday, August 2, 1922, at 1.30 P.M., at his office in Kandy Kachcheri, put up to auction, for sale or settlement, or will otherwise dispose of, the under-mentioned portions of Crown land, in accordance with the regulations of Government regarding land sales. Eighteen allotments of land situated in the Pata Hewaheta and Uda palata divisions of the Kandy District of the Central Province.

Preliminary plan 6,600. Village—Deltota in Gandahaye korale of Pata Hewaheta division.

Lot.	Name of Land.	Name of Applicant.	Description.	Extent, A. R. P.	Upset price per acre, Rs.
3	Kudalukandura or Diyanila ..	L. C. St. Geo. Carey ..	Suitable for tea plantation ..	7 1 5	120

Preliminary plan 7,280. Village—Oluwawatta in Hewawissa korale of Pata Hewaheta division.

2	Kalagahapatana ..	— ..	Chena cultivated with vegetables ..	0 1 34	40
3	Do. ..	— ..	do. ..	0 1 34	40
4	Badullapawakkagalpilla <i>alias</i> Badullapawakka	Weesingha Mudiarsele Punchi Banda of Hewawissa	do. ..	5 3 3	40
5	Alawatta ..	— ..	do. ..	0 3 18	40
6	Do. ..	— ..	do. ..	0 1 19	40
7	Oluwawatta ..	— ..	Chena partly cultivated with vegetables ..	0 1 1	40
8	Galaudakanda <i>alias</i> Galakadullayaya <i>alias</i> Hurigahamullahena	W. S. D. M. Mudiarsele and L. B. Hewawissa of Hewawissa	Chena cultivated with vegetables ..	2 2 0	45
9	Do. ..	— ..	do. ..	0 2 31	—*
10	Do. ..	do. ..	do. ..	3 2 33	41
11	Hurigahamulla <i>alias</i> Oluwawatta	— ..	Garden contains tea bushes to 15 years old ..	10 0 3 5	206

Preliminary plan 7,267. Village—Mulgama in Kandukara Pahala korale of Uda palata division.

1	Halgahamulahena ..	— ..	Tea 6 years old ..	0 2 20	256
2	Do. ..	— ..	do. ..	0 2 33	256
3	Halgahamulakumbura ..	— ..	Paddy field ..	0 1 12	306
4	Do. ..	— ..	do. ..	0 2 38	306
5	Halgahamulahenawatta <i>alias</i> Ambagahawatta	— ..	Native garden contains 4 jak trees about 4 to 8 years old and other native fruit trees ..	0 0 6	106
6	Halgahamulakumbura <i>alias</i> Bopitiyedeniyekumbura	— ..	Paddy field ..	0 0 5	256
7	Halgahamulahena ..	— ..	Chena ..	0 0 32	81

\* To be reserved.

Further particulars regarding these lands can be obtained from the Government Agent, Central Province, and their plans from the Surveyor-General.

Colonial Secretary's Office,  
Colombo, June 12, 1922.

B. HORSBURGH,  
Acting Colonial Secretary

## LAND SALES IN THE SOUTHERN PROVINCE.

No. 3,905, S. P.—The Government Agent, Southern Province, will on Tuesday, August 1, 1922, at 1 P.M., at his office in Galle Kachcheri, put up to auction, for sale or settlement, or will otherwise dispose of, the under-mentioned portions of Crown land, in accordance with the regulations of Government regarding land sales. Five allotments of land situated in the Gangaboda pattu division of the Galle District of the Southern Province.

Lot.	Name of Land.	Name of Applicant.	Description.	Extent.			Upset price per acre, Rs.
				A.	R.	P.	
Preliminary plan 11,221. Village—Waduveliitiya.							
5	Dehigahahenedeniya	Mr. J. P. de S. Adihetty	Paddy	1	2	6	50
14	Alubogahahenedeniya	do.	Deniya	3	0	21	50
15	Dehigahahena, Alubogahahena, and Dikhena.	do.	High jungle	86	3	23	60
19	Dehigahahenedeniya	do.	Deniya	0	2	9	50
20	Nawahauladeniya	do.	Paddy	0	3	28	50

Further information regarding these lands can be obtained from the Government Agent, Southern Province, and their plans from the Surveyor-General.

Colonial Secretary's Office,  
Colombo, June 13, 1922.

B. HORSBURGH,  
Acting Colonial Secretary.

No. 3,906, S. P.—The Assistant Government Agent, Hambantota, will on Monday, August 7, 1922, at 2 P.M., at his office in the Tangalla Resthouse, put up to auction, for sale or settlement, or will otherwise dispose of, the under-mentioned portions of Crown land, in accordance with the regulations of Government regarding land sales. Twenty-four allotments of land situated in the West Giruwa pattu division of the Hambantota District of the Southern Province.

Lot.	Name of Land.	Name of Applicant.	Description.	Extent.		
				A.	R.	P.
Final village plan 257. Village—Talunna.						
25C	Penikolalanda	P. S. M. Cassim of Tangalla	Chena	0	3	26
25D	Do.	do.	do.	1	0	23
Final village plan 258. Village—Wigamuwa.						
44A	Medagangodakanatta	Don Luis Mahanama Siriwardana of Medagama	Chena	9	1	13
Final village plan 318. Village—Marakolliya.						
5A	Pransawatta	Jayasuriya Patabendige Andirishamy	Deniya	0	0	24*
5B	Pransawatta <i>alias</i> Kumbagahawatta	do.	Chena	0	1	4*
5C	Pransawatta	do.	do.	0	2	28*
31A	Manawalagehena	M. K. Arnolis Appuhamy of Kumbalwella, Galle	do.	0	3	38†
31B	Do.	Atulwala Acharige Pedirishamy of Asanagoda, Galle	do.	1	0	12
31C	Danwaleyaya <i>alias</i> Dangahahena	Maramba Liyanage Singho Appu	do.	1	3	39
30	Danwaleyaya <i>alias</i> Dungala	Lamabadusuriya Patabendige Donhami	do.	0	3	38†
31D	Do.	do.	do.	3	0	14†
31E	Do.	Mahamadakalapuwage Cornelis Appu of Medilla	do.	4	0	11
Final village plan 319. Village—Godigamuwa.						
21M	Modaramuniyaya	Maramba Liyanage Dinoris Appu	Chena	1	0	0
21N	Do.	Rattambige Hendiris Sinno of Marakolliya	do.	1	0	6
21O	Julgahawatta	Wijesekera Arachchige Sendiris Appu	Garden	0	1	9
Final village plan 323. Village—Kahandawa.						
3W	Kariwilahena	A. M. Saranelis Appu of Ranna	Chena	1	3	35
3Z	Julgahakoratuwa	Gigana Achchige Dingi Appu and Amarawirage Cansalhamy, both of Ranna	do.	1	0	3
3D4	Gurugodellakoratuwa	Palatupana Arachchige Aporis	Garden	0	3	28
Final village plan 328. Village—Ranna.						
24A	Pansalawatta	—	Chena	0	2	17
25	Kongahakoratuwa <i>alias</i> Godellewatta	Palawinniya Siyaneris Mutukumarana of Wattagama, Dikwella	do.	1	0	8
25A	Dingiappugewatta	Kankanan Pathiranage Babun Appu <i>alias</i> Baronis of Dikwellā	Garden	0	0	29
107AB	Palugahakoratuwa	Pathinige Heen Appu	Chena	0	3	39
Final village plan 330. Village—Kadiragoda.						
1I	Kosgahahena <i>alias</i> Ambagahakoratuwa	Jayasekera Vidanapatiranage Don Mathes	do.	2	0	21
1J	Ambagahawattepillewa	Trustees of Kadiragoda temple	do.	0	1	6

\* Will be sold together.

† Supposed to contain plumbago.

‡ Will be sold together.

N.B.—Upset price of these lots will be notified at the time of sale.

Further information regarding these lands can be obtained from the Assistant Government Agent, Hambantota, and plans of them from the Surveyor-General.

Colonial Secretary's Office,  
Colombo, June 14, 1922.

B. HORSBURGH,  
Acting Colonial Secretary.

No. 3,907, S. P.—The Government Agent, Southern Province, will on Thursday, November 2, 1922, at 1 P.M., at his office in Galle Kachcheri, put up to auction, for sale or settlement, or will otherwise dispose of, the under-mentioned portions of Crown land, in accordance with the regulations of Government regarding land sales. Eighteen allotments of land situated in the Bentota-Walallawiti korale division of the Galle District of the Southern Province.

Lot.	Name of Land.	Name of Applicant.	Description.	Extent.			Upset price per acre, Rs.
				A.	R.	P.	
1	Bakammawatta	—	Garden	0	1	23	60
			Plantation	—	—	—	6.50
Claimant—Crown.							
2	Bakammawattakele	—	High jungle	0	3	33	65
Claimants—Haljoti Charles de Silva and Luisdura Udanis de Silva.							
3	Bakammawatta	—	Garden(not for sale)	0	0	20	—*
4	Do.	—	Garden	2	1	34	350†
Claimant—I. Samaris.							
5	Delgahawattadeniya	—	Owita	0	1	14	60
Claimant—T. H. Egisa.							
6	Kekunagahawatta	—	Garden	0	2	17	60
7	Do.	—	Plantation	—	—	—	53.25
			Garden(not for sale)	0	0	22	—*
Claimant—Crown.							
8	Kekunagahahena	—	Chena	0	0	16	—*
Claimant—I. D. Somaris.							
9	Millagahawattekumbura	—	Paddy field	0	0	26	50
Claimant—Crown.							
10	Okandadeniya <i>alias</i> Ambagahaweladeniya	Kumarasinha Martin de Zoysa of Kosgoda	Deniya	0	0	36	40
11	Ambagahaudumullekele	do.	High jungle	0	3	3	65
12	Okandadeniya <i>alias</i> Ambagahaweladeniya	Nigamuni Nadoris Mendis Jayatilleka, Vidane Arachchi of Welitara	do.	0	2	35	65
13	Do.	do.	Deniya	0	1	16	40
14	Ambagahaudumullekele	L. P. A. Wickramaratna, Korale Arachchi, Kosgoda	High jungle	0	2	15	65
15	Ambagahaudumulleadeniya	do.	Deniya	0	1	18	40
16	Ambagahaudumullekele	do.	High jungle	0	0	20	65
17	Ditto <i>alias</i> Dikkele	Jadin Perera Wickramaratna of Kosgoda	do.	0	0	15	65
18	Ambagahaudumulleadeniya	do.	Deniya	0	1	5	40
19	Ambagahaudumullekele <i>alias</i> Dikkele	do.	High jungle	0	2	20	65
20	Ambagahaudumullekele	L. P. A. Wickramaratna, Korale Arachchi of Kosgoda	do.	1	1	10	65

Preliminary plan 12,005. Village—Yatagala. Claimant—Crown.

1	Parapawaturemanana	D. S. D. Z. Jayawardena, Vidane Arachchi of Uragaha	Patana (not for sale)	0	0	13	—*
2	Do.	do.	Patana	0	3	29	50

\* Reservation.

† Value of land per acre with plantation.

Further information regarding these lands can be obtained from the Government Agent, Southern Province, and their plans from the Surveyor-General.

Colonial Secretary's Office,  
Colombo, June 14, 1922.

B. HORSBURGH,  
Acting Colonial Secretary.

No. 3,908 S. P.—The Government Agent, Southern Province, will on Tuesday, August 8, 1922, at 1 P.M., at his office in Galle Kachcheri, put up to auction, for sale or settlement, or will otherwise dispose of, the under-mentioned portions of Crown land, in accordance with the regulations of Government regarding land sales. Four allotments of land situated in the Four Gravets division of the Galle District of the Southern Province.

Lot.	Name of Land.	Name of Applicant.	Description.	Extent.			Upset price per acre, Rs.
				A.	R.	P.	
1	Minuandeniya-kanda or Galpottakanda or Puhulhena	Yatagahahakuruhewage Dorape Piloris of	High jungle	1	0	5	300
Claimant—Crown.							
2	Kehelgashena	J. P. D. S. Adihetty of Narawala	Jungle	1	1	18	107
Claimant—Mr. T. W. Goonewardene.							
11	Kehelgashenedeniya or Weli-deniya	Mr. T. W. Goonewardene of Galle	Contains rubber Plantation	2	1	8	100 1,011
Claimants—A. M. Johanis and another.							
12	Kehelgashenedeniya or Weli-deniya	Mr. T. W. Goonewardene of Galle	Paddy field	0	2	28	160

Further information regarding these lands can be obtained from the Government Agent, Southern Province, and their plans from the Surveyor-General.

Colonial Secretary's Office,  
Colombo, June 14, 1922.

B. HORSBURGH,  
Acting Colonial Secretary.



No. 3,909, S. P.—The Government Agent, Southern Province, will on Tuesday, August 1, 1922, at 1 P.M., at his office in Galle Kachcheri, put up to auction for sale or settlement, or will otherwise dispose of, the under-mentioned portions of Crown land, in accordance with the regulations of Government regarding land sales. Seventeen allotments of land situated in the Bentota-Walallawiti korale division of the Galle District of the Southern Province.

Lot.	Name of Land.	Name of Applicant.	Description.	Extent.		Upset price per acre, Rs.	
				A. R. P.	Rs.		
Preliminary plan 10,897. Village—Hattaka. Claimant—Crown.							
1	Puswelgodahena	Baddegamaradage Bempy	Jungle	1	0 18	50*	
Preliminary plan 11,164. Village—Kudauragaha. Claimant—Tommayahakuru Sinnorisa.							
1	Galgodawatta	W. Leiris de Silva of Welitara	Garden	1	0 7	100	
			Plantation	—	—	29.25	
2	Kajugasduwewatta	W. Leiris de Silva of Welitara	Garden	0	2 7	100	
			Plantation	—	—	49.95	
Claimants—Tommayahakuru Singa and others.							
13	Kajugasduwa	T. A. de Silva of Welitara	Low jungle	2	0 16	110	
16	Do.	T. A. Carolis de Silva of Welikanda	do.	1	0 0	110	
Preliminary plan 11,448. Village—Elpitiya. Claimants—(1) Igalagamage Sirohamy and (2) Juwanis and others.							
2	Ganga-addarakumbura	alias Muttagekumburepahalakattiya	Paddy field	2	3 24	100	
3	Mandawalakumburepahalakattiya	alias Muttagekumburepahalakattiya	do.	0	3 25	100	
Preliminary plan 11,706. Village—Angagoda. Claimants—Galboda Paiyagalage Podi Appu, &c.							
1	Mahaliyadda	L. D. Podisinno Appu of Angagoda	Paddy field	0	3 13	100	
Claimants—Liaynagodage Podisinno and others.							
2	Kirillagahaowita	L. D. Podisinno Appu of Angagoda	Paddy field	1	0 0	100	
Claimant—Crown.							
3	Wagura	L. D. Podisinno Appu of Angagoda	Abandoned paddy field	0	3 5	100	
Preliminary plan 11,726. Village—Naranowita. Claimant—R. Seneris de Silva of Balapitiya.							
3	Balagalawatta	R. Seneris de Silva of Balapitiya	Contains rubber Plantation	0	0 32	80	
			Plantation	—	—	33	
4	Do.	do.	Contains rubber Plantation	0	0 18	80	
			Plantation	—	—	38	
Preliminary plan 11,820. Village—Goluwamulla. Claimant—N. K. D. S. Wickramasingha.							
2	Welimanana	(1) Gallege Oinis, (2) ditto Penis Appu	Contains rubber Plantation	0	3 35	60	
			Plantation	—	—	87.50	
8	Do.	do.	Contains rubber Plantation	0	0 25	60	
			Plantation	—	—	6.50	
Preliminary plan 11,824. Village—Kaikawala. Claimants—Mr. and Mrs. D. T. Weerasekara of Colombo.							
4	Etawelawatta	D. P. Wijesinha of Gonagala	Garden	4	1 35	100	
			Plantation	—	—	210	
Claimant—M. S. Appusinna of Gonagala.							
6	Dikdeniyawatta	D. P. Wijesinha of Gonagala	Garden	1	1 24	100	
			Plantation	—	—	102.95	
Preliminary plan 12,032. Village—Goluwamulla. Claimant—Crown.							
1	Annasigodakele	alias Heenpanwela-addaramanana	O. K. Wattu Appu of Goluwamulla	Jungle	1	0 20	51

\* With mining rights at Rs. 1,500 per acre.

Further information regarding these lands can be obtained from the Government Agent, Southern Province, and their plans from the Surveyor-General.

Colonial Secretary's Office,  
Colombo, June 14, 1922.

B. HORSBURGH,  
Acting Colonial Secretary.

## LAND SALES IN THE NORTHERN PROVINCE.

No. 947, N. P.—The Assistant Government Agent, Mullaittivu, will on Wednesday, August 2, 1922, at 1 P.M., at his office in Mullaittivu, put up to auction, for sale or settlement, or will otherwise dispose of, the under-mentioned portions of Crown land, in accordance with the regulations of Government regarding land sales. Twenty-two allotments of land situated in the Maritime pattus and Vavuniya North division of the Mullaittivu District of the Northern Province.

Lot.	Name of Land.	Name of Applicant.	Description.	Extent.		Upset price per acre, Rs.
				A. R. P.	Rs.	
Preliminary plan 4,823. Village—Palamattalan. Claimant—Crown.						
8	Sivakamimoddiadiyilkadu	—	Jungle fit for paddy	3	0 20	22.50*
Preliminary plan 5,046. Village—Mullaittivu town. Claimant—Crown.						
1	Marutadiyilkadu	A. Vaittiyampillai	Low jungle	6	3 38	22*

Lot.	Name of Land.	Name of Applicant.	Description.	Extent.			Upset price per acre, Rs.
				A.	R.	P.	
Preliminary plan 5,647. Village—Tanniyuttu. Claimant—Crown.							
1	Velluruvaiadiyilkadu	A. Meerasaibu	Jungle	2	0	11	19*
2	Kaddaikkaraadiyilvalavu	M. Kachchu	Jungle partly cultivated	1	1	27	16
3	Do.	—	Reservation for path	0	0	38	—†
4	Kaddaikkaraadiyilkani	K. Kasim	Jungle partly cultivated	1	2	36	21*
Preliminary plan 5,662. Village—Vattappalai. Claimant—Crown.							
1	Vinnankadiyilkadu	K. Sithampari	Jungle	1	0	16	16
Claimant—K. Arumugam, encroacher.							
2	Kalladiyilkani	—	Garden contains 3 coconut plants	0	2	16	21‡
Claimant—Crown.							
3	Kalladiyilkani	—	Reservation for path	0	0	3	—†
Preliminary plan 5,305. Village—Kataliyarsamalankulaim. Claimant—Crown.							
1	Veladiyiltharai	M. Kantar	Jungle	1	0	15	16
Preliminary plan 5,333. Village—Paddikkudiyiruppu. Claimant—Crown.							
1	Puliadipilavu	—	Jungle	1	1	35	16
2	Do.	—	do.	0	1	6	16
4	Chalampaiadiyilvalavu	K. Velu	do.	2	3	37	16
7	Kumavadiyalavu	—	Open land	0	0	13	16
Preliminary plan 5,671. Village—Pavakkaikkulam. Claimant—Crown.							
1	Aninchiladiyilvalavu	Sinniah Erampu	Scrub and partly open	2	0	9	16
2	Do.	—	Reservation along the road	0	0	25	—†
3	Puliyadiyiltoddam	K. Nakalingam	Scrub and partly open	2	0	11	17*
Preliminary plan 5,672. Village—Tanduvan. Claimant—Crown.							
1	Navaladiyilvalavu	—	Reservation for path	0	0	19	—†
2	Do.	—	Reservation along the road	0	0	29	—†
3	Do.	V. Kanagasabai	Scrub and partly open	2	0	22	16
4	Veeraiyadiyilvalavu	V. U. Ponniah	do.	2	0	5	16
5	Do.	—	Reservation for path	0	1	27	—†

\* Includes value of timber.

† Not for sale.

‡ This is an encroachment.

Further information regarding these lots may be obtained from the Assistant Government Agent, Mullaitivu, and plans of them from the Surveyor-General.

Colonial Secretary's Office,  
Colombo, June 14, 1922.

B. HORSBURGH,  
Acting Colonial Secretary.

## LAND SALES IN THE NORTH-CENTRAL PROVINCE.

No. 2,213, N.C. P.—The Government Agent, North-Central Province, will on Tuesday, August 1, 1922, at 1 P.M., at the Anuradhapura Kachcheri, put up to auction, for sale or settlement, or will otherwise dispose of, the under-mentioned portions of Crown land, in accordance with the regulations of Government regarding land sales. Twenty-six allotments of land situated in the Kende korale, Nuwaragam palata of the Nuwarakalawiya district of the North-Central Province.

Lot.	Name of Land.	Name of Applicant.	Description.	Extent.			Upset price per acre, Rs.
				A.	R.	P.	
Final village plan 561. Village—Kirimetiya.							
1S	Meegahawatta	N. Kalunaide	Garden	0	2	30	21
13D	Do.	do.	do.	0	0	12	21
1T	Ambagahawatta	—	Garden, encroachment by S. Wijendra	0	0	3	21
13C	Do.	—	do.	0	1	2	21
1J	Ehetuwalahenyaya	—	Low jungle with a few palm trees	3	2	27	22
1J1	Nambadagasdigiliyakele	A. V. Kadira and another	do.	5	0	36	22
Final village plan 580. Village—Pihimbiyagollewa.							
1E	Pihimbiyagollewakele	D. V. G. Kadiravelate, ex Vel-Vidane	Jungle fit for paddy	0	3	34	24
1F	Do.	D. M. Kirinaidurala, Arachehi	do.	5	0	9	31
1G	Do.	K. Kapurala	Jungle and paddy partly cleared on permit and sown with paddy by A. Mudalihamy	2	0	15	23
1H	Do.	A. Mudalihamy and another	Paddy and low jungle	3	0	25	23.50
1J	Do.	K. Kadiravelate, Upa-sakarala	Paddy	2	0	19	23

Lot.	Name of Land.	Name of Applicant.	Description.	Extent.		Upset price per acre, Rs.
				A.	R. P.	
1K	Pihimbiyagollewakele.	D. M. K. C. Jinapala	Paddy, this land has been cleared on permit and sown with paddy by U. Tikirala	4	0 3	24
7C	Do.	V. G. Kadiravelate, ex Vel-Vidane	Paddy	1	0 14	23
31E6	Do.	N. Ukkurala	Chena	1	0 2	25
			Final village plan 581. Village—Kokatiyagollewa.			
1C	Kudagamakele	R. V. Kapurala	Forest	12	1 14	26
1D	Do.	do.	do.	1	0 20	26
2B	Do.	do.	Chena	0	2 25	26
6AG	Kokatiyagollewakele <i>alias</i> Gallewakele	U. Banda	Low jungle	4	0 11	29
6AH	Do.	P. Mudalihamy	do.	2	0 7	23
6AJ	Kokatiyagollewakele	P. Banda of Pihimbiyagollewa	do.	1	2 10	23
6AK	Do.	S. V. Kapurala	do.	2	0 19	23
19L	Do.	S. Wannihamy	Chena	1	0 2	23
			Final village plan 583. Village—Ambagahawewa.			
2AR	Ambagahawewakele	T. Kandate	Chena	3	0 18	21
2AS	Do.	K. Kapurala	do.	2	3 38	21
2K3	Do.	T. Kandate	do.	0	3 0	21
2K4	Do.	do.	do.	0	0 30	21

Further particulars regarding these lands can be had from the Government Agent, North-Central Province, and plans of them from the Surveyor-General.

Colonial Secretary's Office,  
Colombo, June 14, 1922.

B. HORSBURGH,  
Acting Colonial Secretary.

## LAND SALES IN THE PROVINCE OF UVA.

No. 1,472, P. of U.—The Government Agent, Province of Uva, will on Friday, July 28, 1922, at 1 P.M., at his office in the Badulla Kachcheri, put up to auction, for sale or settlement, or will otherwise dispose of, the under-mentioned portions of Crown land, in accordance with the regulations of Government regarding land sales. Twenty-five allotments of land situated in the Udukinda and Wiyaluwa divisions of the Badulla District of the Province of Uva.

Final village plan 119. Village—Obadallagama in Mahapalata korale of Udukinda division.  
Claimant—Crown.

Lot.	Name of Land.	Name of Applicant.	Description.	Extent.		Upset price per acre, Rs.
				A.	R. P.	
5I	Ellatotapatana	—	Chena and patana, reservation for railway	3	0 8	—*
5J	Do.	—	Chena partly planted with yams, reservation along irrigation channel	0	0 11	—*
5K	Do.	—	Patana and chena, reservation along Gansabhawa road	0	1 34	—*
5L	Do.	—	Patana, reservation along oya	0	2 9	—*
5M	Do.	D. K. U. B. Dassanayake of Bandarawela	Patana contains a mud hut	0	0 34	256
5N	Do.	do.	Patana	0	2 1	256
5O	Do.	do.	Patana contains a tiled house	0	2 17	256†
5P	Do.	J. A. Chelliah of Dambatenna estate	Patana and native garden partly planted with yams, contains a mud house	0	1 1	256†

Final village plan 117. Village—Diganetenna in Mahapalata korale of Udukinda division. Claimant—Crown.

3D	Kodakellewattehenā <i>alias</i> Kodakellewatta	—	Chena and patana, reservation for cart road	0	0 12	—*
3D1	—	—	Main road, reservation for main road	0	0 20	—*
3D2	Kodakellewatta	—	Native garden contains 2 jak trees 20 to 30 years old, reservation for main road	0	0 5.5	—*
3D3	Kodakellewatta	—	Native garden contains 1 jak tree 30 years old, 1 sapu tree 8 years old, 1 kitul tree 20 years old, 2 orange trees, 6 coffee plants, and 4 plantain trees (reservation for main road)	0	0 7.5	—*

Claimant—Crown, encroachment by Kodakele Appuhami of Diganetenna.

Lot.	Name of Land.	Claimant—Crown, encroachment by Appusingho of Diganetenna. Name of Applicant.	Description.	Extent. Upset price	
				A. R. P.	per acre, Rs.
3D4	Kodakellewatta	—	Native garden contains 2 jak trees 3 and 10 years old and 2 plantain bushes	0 0 3.5	—*
Preliminary plan 1,982. Village—Bokanoruwa in Wiyaluwa korale of Wiyaluwa division. Claimants—Ritigasellegedera Huduhami and Punchirala of Bokanoruwa.					
5	Ellaketiyagodamuduna <i>alias</i> Galpilalanga-henyaya	—	Vegetable garden contains cooly lines built by the Ouvah Ceylon Estates Co., Ltd.	1 0 28	26
Preliminary plan 2,205. Village—Haputalegama in Mahapalata korale of Udukinda division. Claimant—Crown.					
1	Kitulhateulpota	—	Deniya and patana, reservation along the Gansabhawa road	0 0 19	—*
2	Do.	Mahakumburegedera Disanayake Mudiyanselage Suduhami	Deniya and patana	1 0 12	56
Final village plan 66. Village—Medagedera in Dambawinipalata korale of Udukinda division. Claimant—Crown.					
11E	Dambagaha-ara-wehena <i>alias</i> Ambagaha-ara-wehena	Bogahagode Kiri Banda of Meda-gederagama	Patana	0 3 26	46
Preliminary plan 2,206. Village—Haputalegama in Mahapalata korale of Udukinda division. Claimant—Crown, encroached upon by H. A. Don James of Glenanore estate.					
1	Kandearawewatta	—	Cultivated with tea 1 year old, reservation along minor road	0 0 24	—*
2	Do.	—	Cultivated with tea 1 year old	0 2 0	231
Claimant—Crown, encroached upon by Dhammananda, Buddhist Priest of Horadoruwa temple.					
3	Kandearawekumbura	—	Wholly cultivated with paddy	0 0 30	206
Claimant—Crown, encroached upon by H. A. Don James of Glenanore estate.					
4	Kandearawewatta	—	Cultivated with tea 1 year old	0 2 33	231
5	Hapugashinnepatana	—	Patana	0 0 23	56
6	Do.	—	Patana, reservation for foot-path	0 1 11	—*
7	Do.	Mr. Thomas Hudson of Glenanore estate, Haputale	Patana	3 2 34	56
8	Do.	—	Patana, reservation along foot-path	0 0 22	—*

\* To be reserved (not for sale).

† The purchaser of lot 5 o in final village plan 119 should pay a further sum of Rs. 2,500 being value of a tiled house on the land.

‡ The purchaser of lot 5 p in final village plan 119 should pay a further sum of Rs. 100 being value of a house on the land.

Further particulars regarding the sale of the above lots can be obtained from the Government Agent, Province of Uva, and the plans from the Surveyor-General.

Colonial Secretary's Office,  
Colombo, June 12, 1922.

B. HORSBURGH,  
Acting Colonial Secretary.

No. 1,473, P. of U.—The Government Agent, Province of Uva, will on Monday, July 31, 1922, at 1 P.M., at his office in the Badulla Kachcheri, put up to auction, for sale or settlement, or will otherwise dispose of, the under-mentioned portions of Crown land, in accordance with the regulations of Government regarding land sales. Thirty-four allotments of land situated in the Wellassa, Buttala, Udukinda, Bintenna, and Wellawaya divisions of the Badulla District of the Province of Uva.

Lot.	Name of Land.	Name of Applicant.	Description.	Extent. Upset price	
				A. R. P.	per acre, Rs.
Preliminary plan 2,201. Village—Wegama in Wegam pattu korale of Wellassa division.					
1	Magulakumburewatta	K. H. Siyatu and H. H. Tissahamy of Wegama	Chena	3 3 26	41
2	Pitahewatta	A. Jayaratnaya of Wegama	do.	2 0 2	41
Final village plan 253. Village—Weragoda in Kandukara korale of Buttala division.					
8Aq1	Rilaellayaya <i>alias</i> Kos-gahalangahena	W. E. Ganeti of Weragoda	Native garden contains plantain trees and a mud hut	1 0 26	36
8Aq2	Do.	—	Chena, reservation for minor road	0 1 37	—*
8Aq3	Rilaellayaya <i>alias</i> Hemagahagawakanatta	K. R. P. Banda of Weragoda	Abandoned native garden contains some plantain bushes	1 0 10	26

## Preliminary plan 2,202. Village—Wegama in Wegam pattu korale of Wellassa division.

Lot.	Name of Land.	Name of Applicant.	Description.	Extent.		Upset price per acre, Rs.
				A.	R. P.	
1	Kimbulabidiarawekara-wugaspitieroda	Mahagedera Appuhami of Wegama	Chena cultivated with Indian corn, hill paddy, kurakkan, &c.	2	0 20	41
Final village plan 189. Village—Gurutalawa in Dambawini palata korale of Udukulinda division.						
19B	Niluilatennedeniya <i>alias</i> Neluwalatennedeniya	Indigahagedera Meena Noor Mohamadu and Rawanna Ana Seyyadu Koya of Gurutalawa	Patana and deniya partly asweddimized	5	0 26	46
19C	Neluilatennakumbura	do.	Wholly cultivated paddy field	0	2 21	46
20	Neluilatenna	do.	do.	0	1 31	46
20 I 1	Kalugalpotaduwakumburadeniya <i>alias</i> Kalugalpotteduwa	Mahatennegedera Mana Raheeman of Gurutalawa	Deniya and paddy field	1	2 2	46
20 I 2	Kalugalpotaduwakumburadeniya	—	Deniya	1	2 26	52

## Preliminary plan 1,909. Village—Welanpela in Bintenna korale of Bintenna division.

1	Talkotapitiya	Wediwela Mudiyanseage Tissahamy <i>ex</i> Arachchi of Welanpella	Old abandoned paddy field	4	0 31	40
2	Do.	do.	Ditto contains 1 kolon tree	4	0 19	40

## Preliminary plan 2,179. Village—Iruwendunpola in Kandapalla korale of Wellawaya division.

1	Nahaketiyeapatana	Rev. R. P. Butterfield of Haputale	Patana	0	1 37	50
---	-------------------	------------------------------------	--------	---	------	----

## Final village plan 76. Village—Kontahela in Mahapalata korale of Udukulinda division.

5L	Kontahelapatana and Dalukellepatana	—	Patana	15	3 32	50
5L1	Do.	P. Richard de Silva of Bandara wela	do.	19	3 35	50
25G	Mahawatagodawattepatana <i>alias</i> Mahawatagodawatta	Watagodagedera Huda of Kontahela	do.	0	0 32	50
25H	Do.	do.	Patana and partly planted with vegetables and sugar cane	1	0 3	50
25 I	Mahawatagodawattehena	—	Chena, reservation for ela	0	0 26	—*
36	Naya-arawepatana <i>alias</i> Eththalagodahena	—	Patana contains 1 jak tree about 15 years old	1	2 26	50
36D	Eththalagodapatana <i>alias</i> Eththalagodatenna	Lokuliyanaage Appuhami of Digana	Chena and patana	2	0 26	56
36E	Eththalagodapatana <i>alias</i> Eththalagoda and Naya-arawepatana	—	Ditto, reservation for ela	0	2 10	—*
36F	Eththalagodahena	—	Chena, reservation for oya	0	0 16	—*
36G	Do.	—	Chena, reservation for ela	0	0 20	—*
36H	Naya-arawepatana	—	Patana, reservation for Gansabhawa road	0	0 39	—*
36 I	Naya-arawesohonbumiya	—	Cemetery, reserved for burial ground	0	1 2	—*

## Final village plan 234. Village—Moratuwa in Kandukara korale of Buttala division.

3a	Kapugodayayehena <i>alias</i> Karametiyeaya	E. Tissahamy of Moratuwa	Chena with forest trees scattered	1	1 25	31
9	Dambagahawattehena	do.	Chena	0	2 18	26
3s	Kosgaha-arawewatta	Appuhamy of Moratuwa	do.	0	2 5	26
3r	Do.	—	Chena, reservation for ara	0	2 28	—*

## Preliminary plan 2,200. Village—Huratumuwa in Wellawaya korale of Wellawaya division.

1	Siyambalagahahena	D. M. Kiriwante of Huratumuwa	Chena under cultivation	3	0 2	26
2	Do.	D. M. Siyatu of Huratumuwa	do.	2	3 2	26
3	Do.	—	Chena, reservation for footpath	0	2 5	—*
4	Do.	Pedrishamy of Huratumuwa	Chena under cultivation	3	0 11	26

\* To be reserved (not for sale).

Further information regarding the sale of the above lots can be obtained from the Government Agent, Province of Uva, and the plans from the Surveyor-General.

Colonial Secretary's Office,  
Colombo, June 12, 1922.B. HORSBURN,  
Acting Colonial Secretary.

## LAND SALES IN THE PROVINCE OF SABARAGAMUWA.

No. 1,079, P. of S.—The Government Agent, Province of Sabaragamuwa, will on Monday, July 31, 1922, at 1.30 P.M., at his office in Ratnapura, put up to auction, for sale or settlement, or will otherwise dispose of, the under-mentioned portions of Crown land, in accordance with the regulations of Government regarding land sales. Sixteen allotments of land situated in the Ratnapura District of the Province of Sabaragamuwa.

Lot.	Name of Land.	Name of Applicant.	Description.	Extent.		Upset price. per acre, Rs.
				A. R. P.		
Preliminary plan 3,022. Village—Pannila, Atakalan korale.						
1	Kanateriyanehena	Mr. E. A. Elapata, Rate-mahatmaya	Chena	3	3	9 56
2	Do.	do.	do.	1	2	35 56
Final village plan 20. Village—Nahalwatura, Atakalan korale.						
28	Horagasmandiya	M. Annamalai Pillai	Forest	7	1	0 100
Final village plan 39. Village—Karawita, Nawadun korale.						
63AE	Gamagehena	D. J. W. Tennakoon	High jungle	1	0	12 86
63AF	Do.	J. A. Peduru Appu	do.	1	0	2 86
63AG	Do.	P. M. Punchimahatmaya	New clearing	1	0	0 81
63AH	Do.	A. W. Tennakoon	Chena	0	3	39 81
Final village plan 83. Village—Gangulwitiya, Nawadun korale.						
19 I 1	Mirishena	G. Mudalihamy	Chena	0	3	33 75
Preliminary plan 3,136. Village—Hattella, Meda korale.						
2	Peellehena	—	Chena with forest trees	3	2	15 90
3	Do.	A. V. Kiribaba and another	do	4	0	21 90
Preliminary plan 3,120. Village—Kalukandugama, Meda korale.						
1	Weliwennamandiya	K. B. Punchimahatmaya	Jungle	1	1	8 25
Preliminary plan 3,109. Village—Imbulpe, Kadawata korale.						
1	Bogahawalemukalana	J. V. P. Manchanaike	Jungle	4	3	7 40
Preliminary plan 2,882. Village—Pallewela, Kadawata korale.						
6	Wekadadeniyagodahena	—	Chena	0	1	23 86
11	Udawe kadadeniyagodawatta	Encroachment by Kirindigala Rattranhamy	Tea 5½ years old	0	3	15 256
14	Do.	do.	Coconuts, &c., about 7 years old	1	0	10 75
31	Uluhelewatta	Encroachment by Mutukumaraige Davith Appu	Garden 3 years old	0	1	0 156

Further information respecting these lands may be obtained from the Government Agent, Province of Sabaragamuwa, and their plans from the Surveyor-General.

Colonial Secretary's Office,  
Colombo, June 12, 1922.

B. HORSBURGH,  
Acting Colonial Secretary.

## LAND SALES BY THE SETTLEMENT OFFICER.

### WESTERN PROVINCE.

No. 6,269, S. O.—On Monday, July 31, 1922, at 10 A.M., the Land Settlement Officer will put up for sale or settlement, at Karandana Camp, the under-mentioned portions of Crown land, on the terms authorized by Government. Four allotments of land situated in the Howagam korale division of the Colombo District of the Western Province.

Lot.	Name of Land.	Name of Claimant.	Description.	Extent.		
				A. R. P.		
Block survey preliminary plan 98.—Labugama.						
9	Suriyagahawatta	Witharamalage Podi Singho of Dumbara	Rubber	0	1	1
50	Kolagahawatta	Mallikavidanelage Ausada Hamy	Open land and garden	0	1	11
52	Do.	do.	Open and with arecanuts	0	0	28
48	Ambalanowitawatta	Weerasinghe Mudiyanse Lage Nikulas Appu	Garden	0	1	5

Upset price at Rs. 16 to Rs. 50 per acre. Further information regarding these lands can be obtained from the Land Settlement Officer, and plans of them from the Surveyor-General.

Colonial Secretary's Office,  
Colombo, June 14, 1922.

B. HORSBURGH,  
Acting Colonial Secretary.

## CENTRAL PROVINCE.

No. 6,268, S. O.—On Friday, July 21, 1922, at 9 A.M., the Land Settlement Officer will put up for lease, at Nalanda Resthouse, the under-mentioned portion of Crown land, on the terms authorized by Government. An allotment of land situated in the Wagapanaha Udasiya pattu of Matale north division of the Matale District of the Central Province.

## Preliminary plan 7,282.—Nalanda.

Lot.	Name of Land.	Name of Claimant.	Description.	Extent. A. R. P.
2	Kapugokotuwa <i>alias</i> aswed-duma <i>alias</i> Nektgedorahena	F. Van Rooyan	Rubber and coconut	2 0 3

Further information regarding this land can be obtained from the Land Settlement Officer, and plan of it from the Surveyor-General.

Colonial Secretary's Office,  
Colombo, June 14, 1922.

B. HORSBURGH,  
Acting Colonial Secretary.

## PROVINCE OF UVA.

No. 6,264, S. O.—On Wednesday, August 16, 1922, at 1 P.M., the Land Settlement Officer will put up for sale or settlement, at Demodara Railway Station, the under-mentioned portions of Crown land, on the terms authorized by Government. Seven allotments of land situated in the Kumbalwela korale of the Yatikinda division of the Badulla District of the Province of Uva.

## Block survey preliminary plan 1.—Nawalagama.

Lot.	Name of Land.	Name of Claimant.	Description.	Extent. A. R. P.
329	Wagalahena	Edirimunidewayalage Kiri Ukkuwa	Chena with a tavern	1 0 2
329A	Do.	Ditto Rankanda	do.	0 3 3
329B	Do.	Ditto Nansuddi	Chena with patana	0 1 32
330	Do.	(1) Edirimunidewayalage Dewaya, (2) ditto Hudi, (3) ditto Punchi	Garden	1 0 14
330A	Do.	Ditto Kiri Ukkuwa	Chena	0 1 2
614B	Kahakotuwa	Ranmande Dewayalage Paragedera Dewaya	do.	0 1 28
660A	Meda-arawewatta	Yapa Mudiyan-selage Tisahamy	do.	0 3 15

Upset price at Rs. 16 to Rs. 50 per acre. Further information regarding these lands can be obtained from the Land Settlement Officer, and plans of them from the Surveyor-General.

Colonial Secretary's Office,  
Colombo, June 14, 1922.

B. HORSBURGH,  
Acting Colonial Secretary.

No. 6,265, S. O.—On Monday, August 14, 1922, at 12 noon, the Land Settlement Officer will put up for sale or settlement, at Bandarawela, the under-mentioned portions of Crown land, on the terms authorized by Government. Eight allotments of land situated in the Kumbalwela korale of Yatikinda division of the Badulla District of the Province of Uva.

## Block survey preliminary plan 247.—Bambaragama.

Lot.	Name of Land.	Name of Claimant.	Description.	Extent. A. R. P.
32	Dehibeddehena	Crown, encroachment by (1) Ampitigoda Sokkapulle, (2) Sudu Banda	Chena	2 1 33
68	Wewagawapatana	Crown, encroachment by Bambaragama estate	Vegetable	1 1 16
271A	Deiyangekanda	Crown, encroachment by Messrs. J. A. Bell & Co. of Broughton estate	Tea	0 0 2-25
271B	Do.	do.	Patana and tea	0 0 7
271C	Do.	do.	Tea	0 0 3-25
33E	Galkotuwwewatta	Crown, encroachment by Sinnamuttu Kangany	do.	0 0 38
174A	Waralhinnepatana	Crown, encroachment by Liyangahawela Estate Co.	do.	0 0 27
271D	Deiyangekanda	Crown, encroachment by Messrs. J. A. Bell & Co. of Broughton estate	do.	0 0 39

Upset price at Rs. 16 to Rs. 50 per acre. Further information regarding these lands can be obtained from the Land Settlement Officer, and plans of them from the Surveyor-General.

Colonial Secretary's Office,  
Colombo, June 14, 1922.

B. HORSBURGH,  
Acting Colonial Secretary.

No. 6,266, S. O.—On Monday, August 14, 1922, and on the following day, at 12 noon, the Land Settlement Officer will put up for sale or settlement, at Bandarawela, the under-mentioned portions of Crown land, on the terms authorized by Government. Seventy-four allotments of land situated in the Kumbalwela korale of Yatikinda division of the Badulla District of the Province of Uva.

## Block survey preliminary plan 271.—Ambadandegama.

Lot.	Name of Land.	Name of Claimant.	Description.	Extent. A. R. P.
9	Goodagodawatta, Kudagoda-patana	Crown, encroachment by (1) Ana Pena Selambaram Pulle of Ambadandegama, (2) Ana Sena Sinnatambiapulla of Bambaragama	Tea	33 0 0
16	Puwakgahahena	Crown, encroachment by (1) Wijesundera Mudiyan-selage Ukku Banda, (2) Dehiwattakumbure Mudiyanse	Chena	0 3 18
77	Illukgollepatana	Crown	Patana	1 0 4
78½	Ittawelmadepatana	do.	do.	0 1 14

Lot.	Name of Land.	Name of Claimant.	Description.	Extent.		
				A.	R.	P.
84	Kodituwakkumburehena or Beddearawehenyaya	Crown, encroachment by Kataragama dewale	Chena	0	0	25
12A	Pallearawa	Crown, applied for by (1) Ambadandaidama Rajapaksa, (2) Lanka Adikari Mudiyansele Panchirala of Kumbalwela	New clearing for paddy	1	0	3
12C	Wewuttennewatta	Crown, encroachment by A. P. Karupanpillai	Tea	1	2	1
33A	Habetigalakandepatana	Crown, applied for by Siripina of Pitawala, care of Vengadasamy, Galgewatta estate, Ampitigoda, Bandarawela	Patana	0	3	38
100A	Kovilagodakandepatana	Crown, encroachment by V. Vengadasamy, Ampitigoda, Bandarawela	Tea	0	0	37
100B	Do.	Crown, encroachment by V. Vengadasamy	do.	0	0	8
131	Anduranagollepatana	Crown, applied for by A. S. Sinnatamby Pillai, Ampitigoda, Bandarawela	Patana	4	3	29
131A	Do.	Crown, encroachment by T. Arunasalampillai	Tea	0	0	4
131B	Do.	Crown, applied for by A. S. Sinnatamby Pillai, Ampitigoda, Bandarawela	Patana	0	0	35
113	Bulugahapattiyahena	Crown, encroachment by A. S. Sinnatamby Pillai	Tea	2	0	20
113B	Do.	do.	do.	0	0	8
160A	Dewalagodapatana	Crown, encroachment by V. Vengadasamy	do.	0	2	6
183A	Ithewalmuddepatana	Crown, applied for by V. Vengadasamy	Patana	21	2	38
183D	Ganabeddewatta	Crown, encroachment by Michael Ramasamy	Tea	2	0	10
216	Wattegodawatta	Crown, encroachment by Ambadande Idama Panchi Banda	Chena	0	2	32
216A	Ditto and Kudagalarawa	Crown, encroachment by Polgahagedera Siyatu	Patana	0	1	4
216B	Wattegodawatta	Crown, encroachment by Ambadande Idame Panchirala	do.	0	2	9
216C	Wattegodehena	do.	Chena	0	2	35
216D	Wattegodewatta	Crown, encroachment by Ambadande Idame Panchi Banda	Patana	0	0	33
216E	Pansalawatta	Crown, encroachment by Ambadane Idame Epitawelagedera Hudu Menika	Chena	0	1	7
241	Hapugahawatta alias Deyyan-nehuláhapatana	Crown	Patana	0	2	5
241B	Do.	Crown, encroachment by Nadeyan Suppramaniyan	Tea	0	2	26
241B	Do.	do.	do.	0	0	14
241C	Do.	do.	do.	0	0	18
241D	Do.	do.	do.	0	1	25
253A	Ambadandepatana alias Ratmetiyewatta	Crown, encroachment by Arasappen	do.	0	0	13
78	Kovilagodapatana	Crown	do.	0	3	5
78A	Gorakwatta	Crown, encroachment by Dingiri Menika	Chena	0	2	25
78B	Odaiwatta	Crown, encroachment by Huduhamy	do.	0	1	9
101A	Kovilagodakandepatana	Crown, encroachment by V. Vengadasamy	Tea	0	0	17
101B	Do.	Crown, encroachment by Dingiri Menika	Chena	0	0	7
107A	Anduranagollapatana	Crown, encroachment by A. S. Sinnatamby Pillai	Tea	0	0	11
112A	Bulugahapattiyapatana	do.	do.	0	1	5
68	Beddearawehenyaya	Kataragama dewale	Chena	3	0	29
68A	Beddearawehena	Galaitiyawe Appuhamy	do.	0	2	13
75	Koratuwakwelahena	Kataragama dewale	do.	4	1	36
75A	Do.	Galaitiyawe Appuhamy	do.	0	2	11
94	Galewattahena and Meenakumburehena	Heen Banda Gamarala and others..	do.	0	2	8
95	Dambagastennehena, Meenakumburehena	(1) Eelwatte Tambi, (2) Jayaweera Mudiyansele Panchi Banda, (3) ditto Appuhami	do.	2	1	27
97	Dambagastennehena	Thumbi	do.	2	2	4
97A	Mannakumburehena	Gamarala	do.	1	2	21
97B	Galewattahena	Munisiriya	do.	0	2	37
97C	Dambagastennekumbura	Thumbi	Paddy	0	0	8
160	Dewalagodapatana	Crown	Patana	3	0	37
160A	Do.	Crown, encroachment by V. Vengadasamy	Tea	0	2	6
160B	Dewalagodahena	Punchirala Siyathu	Chena	0	0	15
189	Ganabeddepatana	Binduwa	Patana	1	1	24
189A	Do.	Menika Duraya	do.	0	0	24
189B	Gannabaddepatana	Moota Arumugam	Jungle	0	0	7
189C	Imbulepatana or Ganabaddepatana	Crown	Reservation for channel	0	1	1
191	Balahidakandurahena	Palaniandi of Liyangahawela estate	Chena	0	0	18
193	Do.	Crown	Chena, reservation for channel	0	0	35
248	Diyawalshena	do.	Reservation for stream	0	0	15
249	Ratmetiyewatta alias Ratmetiyehena	Arasappen	Tea	0	0	39
249A	Do.	(1) Adikari Jayasundara Mudiyansele Kiri Banda, (2) ditto Banda	Chena	0	0	30
249B	Do.	do.	do.	0	0	13
250	Dimbulgaswagura alias Ratmetiyewatta	(1) Mana Pena Kumara Sami, (2) ditto Kutti Aiya	Patana	1	1	20
250A	Do.	do.	Tea	0	0	23
250B	Do.	do.	do.	0	1	21



Lot.	Name of Land.	Name of Claimant.	Description.	Extent.		
				A.	R.	P.
250c	Ratmetiyewatta	Arasappen	Tea	0	1	5
121	Pinarawewatta	(1) Abeysekara Banneka Mudiyanse, (2) Dorakadakumbure Mudiyanse	Garden	0	2	8
128	Gonnagahawatta	T. Arunasalampillai	Tea	7	1	17
128A	Pingarawawatta	Hudu Banda	do.	0	2	3
128B	Tikiriarawewatta	A. B. M. Mudiyanse	do.	0	1	32
128c	Mala-dola	Crown	Stream	0	0	13
159½A	Dewalagodapatana	Crown, encroachment by V. Vengadasamy	Tea	0	0	28*
241½	Deyyannehulahapatana <i>alias</i> Hapugahawatta	Crown, encroachment by Nadiyen Suppramaniyan	do.	0	0	26*
252½A	Ratmetiyewatta <i>alias</i> Amba-dandepatana	Encroachment by Arasappen	do.	0	0	10*
111½	Bulugahapitiyepatana	Crown, encroachment by Ana Sena Sinnatamby Pulle	do.	0	1	5*
246½	Diyawalahena	Crown	Chena, reservation for stream	0	3	9*

\* For lease only.

Upset price at Rs. 16 to Rs. 50 per acre. Further information regarding these lands can be obtained from the Land Settlement Officer, and plans of them from the Surveyor-General.

Colonial Secretary's Office,  
Colombo, June 14, 1922.

B. HORSBURGH,  
Acting Colonial Secretary.

No. 6,267, S. O.—On Wednesday, August 16, 1922, at 1 P.M., the Land Settlement Officer will put up for sale or settlement, at Demodera Railway Station, the under-mentioned portions of Crown land, on the terms authorized by Government. Three allotments of land situated in the Kumbalwela korale of Yatikinda division of the Badulla District of the Province of Uva.

Lot.	Name of Land.	Name of Claimant.	Description.	Extent.		
				A.	R.	P.
376A	Nugagahakumbura	Crown, applied for by Rajapaksedewayalage Menika of Nawela	Paddy	0	1	9
240	Medagodewatta	(1) Medagodagedera Mahimi, (2) Egodawattegedera Binduwa	Garden	0	3	5
284A	Palawearawa	Crown, applied for by Tawalangodegedera Dingiya	Chena	0	1	22

Upset price at Rs. 16 to Rs. 50 per acre. Further information regarding these lands can be obtained from the Land Settlement Officer, and plans of them from the Surveyor-General.

Colonial Secretary's Office,  
Colombo, June 14, 1922.

B. HORSBURGH,  
Acting Colonial Secretary.

### PROVINCE OF SABARAGAMUWA.

No. 6,270, S. O.—On Tuesday, August 1, 1922, and on the following day, at 9 A.M., the Land Settlement Officer will put for sale or settlement, at Karandana Camp, the under-mentioned portions of Crown land, on the terms authorized by Government. Eighty allotments of land situated in the Meda pattu of Kuruwiti korale division of the Ratnapura District of the Province of Sabaragamuwa.

Lot.	Name of Land.	Name of Claimant.	Description.	Extent.		
				A.	R.	P.
16	Galgodawatta	(1) Liyana Arachchilage Wijehamy, (2) Hettiarachchige Appuhamy	Garden	1	1	28
19	Kelagahahena <i>alias</i> Paragahawalahena	(1) Sena Ahamadu Lebbe, (2) Wijehamy	Open land	0	2	11
20	Keelagahahena	do.	Chena	1	3	30
29	Hompologodella	(1) Liyana Arachchilage Herathamy, (2) ditto Appuhamy, (3) ditto Podi Sinno, (4) ditto Wijehamy	Cemetery	1	1	24
30	Midellagahadeniya	(1) Napawala Jaladdalai Podi Sinno, (2) Liyana Arachchilage Herat Hamy, (3) ditto Podi Sinno, (4) ditto Siriwardene, (5) ditto Appuhamy	Deniya	0	3	5
33	Ganimewatta <i>alias</i> Helehenawatta	N. P. Guzdar, Ceylon Bakery, Colombo	Garden	0	3	4
35	Helehenawatta	do.	Rubber	0	1	25
37	Helehenawatta <i>alias</i> Andunwennegawahena	do.	Chena with coconut plants	2	2	36
83	Helehenawatta	do.	Garden	4	3	36
84	Do.	do.	Rubber	23	3	0
43	Pelagahawatta <i>alias</i> Dawatagahawatta	(1) Liyana Arachchilage Siriwardene, (2) ditto Podi Sinno, (3) ditto Herat Hamy, (4) ditto Appuhamy	Garden	0	1	25
44	Do.	(1) Liyana Arachchilage Siriwardena, (2) ditto Podi Sinno, (3) ditto Herat Hamy, (4) ditto Appuhamy and others	Garden	0	2	28
57	Kabomellagahagawawatta or Godellawatta	Liyana Arachchilage Siriwardena	do.	0	0	15
86	Pambchenawatta	Liyana Arachchilage Nonnohamy	do.	2	0	26
87	Ethanawalagawahena	Crown and (1) ditto Nonnohamy, (2) Podi Sinno	do.	0	1	19

Lot.	Name of Land.	Name of Claimant.	Description.	Extent.		
				A.	R.	P.
88	Diyabubulahenewatta	(1) Dangampolage Sinno Appu, (2) Rupasinghe Arachchige Augustina	Garden	4	1	37
89	Do.	do.	do.	1	0	20
91	Do.	do.	do.	3	3	20
92	Diyabubulewatta	do.	do.	2	0	29
93	Hinguredeniya	(1) Liyana Arachchige Appuhamy, (2) ditto Podi Sinno, (3) ditto Kiri Etana, (4) ditto Appuhamy, (5) ditto Hendrick	Deniya	0	0	34
106	Komarikagalawatta	D. H. Kalatuwawa	Rubber	18	2	6
108	Do.	do.	do.	1	3	19
110	Do.	do.	do.	0	3	4
179	Do.	Don Haramanis Kalatuwawa	do.	49	2	7
180	Do.	do.	do.	2	1	35
204	Do.	do.	do.	10	2	12
230	Patalawalawatta	D. H. Kalatuwawa	do.	3	2	3
231	Komarikagalawatta	do.	do.	1	3	30
114	Kirimetiela langawatta	D. J. R. Gunawardana	Garden	0	0	15
116	Alubogahawatta alias Godaporagahawatta	Liyana Arachchilage Punchi Appuhamy	do.	0	1	24
119	Yagalgodahena	(1) Liyana Arachchilage Podi Sinno, (2) ditto Kiri Etana, (3) Habaragoda Arachchilage Hendrick, (4) Gamalath Appuhamilage Hendrick Appuhamy, (5) Galaddalage Podi Sinno	Open land	0	1	25
121	Yagalgodawatta	(1) Liyana Arachchilage Kiri Etana, (2) ditto Podi Sinno, (3) ditto Hendrick, (4) Gamalath Hendrick Appuhamy	Garden	0	2	32
174	Nakandadeniyawattahena	Rupasinghe Arachchige Don Peter Appuhamy	Chena	3	1	25
175	Dawatagahenawatta	Liyana Arachchilage Wijehamy	Garden	3	0	27
176	Yagalgodawatta	(1) Liyana Arachchilage Kiri Etana, (2) ditto Podi Sinno, (3) ditto Hendrick	do.	0	0	8
177	Yagalgodahena	do.	Chena	1	1	15
182	Minuwandeniyalanga watta	Liyana Arachchilage Wijehamy and others	Rubber	0	3	7
183	Do.	Ditto Wijehamy	do.	1	2	26
184	Do.	do.	do.	1	2	8
185	Do.	do.	do.	3	2	36
198	Elawalmandiyahena	Ditto Selenchihamy	Chena	0	3	9
199	Do.	do.	Garden	0	3	38
200	Annakkadolawatta	(1) D. J. R. Gunawardene, (2) Liyana Arachchilage Wijehamy	do.	0	1	30
202	Do.	(1) Ditto Wijehamy, (2) ditto Siriwardanahamy, (3) ditto Podi Sinno, (4) ditto Appuhamy, (5) ditto Herathamy, (6) ditto Babahamy, (7) ditto Punchi Podi Sinno, (8) ditto Punchi Appuhamy, (9) ditto Kiri Etana, (10) Babunjalage Bathonchi and others	Chena	0	1	35
203	Do.	do.	Garden	0	3	27
205	Alubogahawatta	(1) Rajapakse Mohottige Abraham, (2) Liyana Arachchilage Wijehamy	do.	2	3	20
206	Yagalgodawatta	Kasturu Arachchilage Ran Etana	do.	0	0	32
207	Do.	do.	do.	0	1	11
208	Do.	do.	do.	0	0	21
209	Pathalawalahenewatta	Liyana Arachchilage Wijehamy	Chena	0	2	9
224	Handagalawatta	(1) Augustinu Baas, (2) S. H. Fernando	Rubber	21	3	4
228	Do.	Mrs. M. A. Aponso and others	do.	0	3	0
229	Do.	Mrs. M. A. Aponso of Dehiwala (widow of Agustinu Baas)	Rubber and coconut	22	2	6
234	Annakkadolahena	(1) Liyana Arachchilage Wijehamy, (2) ditto Siriwardanahamy, (3) ditto Loku Podi Sinno, (4) ditto Appuhamy, (5) ditto Herathamy, (6) ditto Babahamy, (7) ditto Punchi Podi Sinno, (8) ditto Punchi Appuhamy, (9) ditto Kiri Etana, (10) Babunjalage Bathonchi and others	Chena	0	1	23
236	Do.	do.	do.	0	1	13
243	Anakkadolawatta	do.	Garden	0	2	12
248	Polelwatta	(1) Wahumpurage Adonisa, (2) Nikagala Wahumpurage Anonchi	do.	0	2	19
249	Do.	Wahumpurage Adonsia and others	do.	0	0	31
251	Miyankolatennewattahena or Polelhenewatta	(1) Liyana Arachchilage Podi Singho, (2) Samel Appu, (3) Nikagala Wahumpurage Anonchi	Chena	2	0	23
254	Kadawatagawahena or Miyankolatennehena	Liyana Arachchilage Podi Sinno and others	do.	2	1	9
257	Kadawatalangawatta	Ditto Podi Sinno	Garden	1	2	9
258	Do.	do.	do.	0	1	7
259	Do.	do.	do.	0	2	22
262	Delmulawatta	Ditto Kaluhamy	do.	0	3	3
263	Do.	do.	do.	1	2	10
266	Kandawattahena	Ditto and others	Chena	0	1	22
267	Do.	do.	do.	0	0	13
271	Kandawattapaulakela	Liyana Arachchilage Ratranhamy	Garden	0	1	4
286	Punchikumburelangawatta	(1) Ditto Seethalahamy, (2) Pallege Dingiri Etana	do.	0	0	39
304	Thithawalahenawatta	K. V. James Baas of Idangoda in Kiriella	do.	0	0	6
305	Do.	do.	Rubber	3	2	37

Lot.	Name of Land.	Name of Claimant.	Description.	Extent.		
				A.	R.	P.
31	Midellagahadeniya	(1) Napawalagaladdalai Podi Sinno, (2) Liyana Arachchilage Heratham, (3) ditto Podi Sinno, (4) ditto Siriwardene, (5) ditto Appuhamy	Reservation for road	0	0	19*
40	Amunawatta	Ditto Appuhamy	do.	0	0	30*
42	Pelongahawatta	(1) Ditto Siriwardanahamy, (2) ditto Podi Sinno, (3) ditto Heratham, (4) ditto Appuhamy	do.	0	0	18*
45	Dawatagahawatta Pelangahawatta	<i>alias</i> (1) Liyana Arachchilage Siriwardana, (2) ditto Podi Sinno, (3) ditto Heratham, (4) ditto Appuhamy	do.	0	1	6*
58	Godellawatta or Rabomellagahagawawatta	Liyana Arachchilage Siriwardane	do.	0	0	8*
113	Kirimetiellalangawatta	D. J. R. Gunawardene of Boralugoda	do.	0	0	31*
117	Godaporagahawatta	Liyana Arachchilage Punchi Appuhamy	do.	0	0	20*
118	Yagalgodahena	(1) Ditto Podi Sinno, (2) ditto Kiri Etana, (3) Habaragoda Arachchilage Hendrick, (4) Gamalath Appuhamilage Hendrick Appuhamy	Chena with arecanuts	0	0	15*
120	Yagalgodawatta	Liyana Arachchilage Kiri Etana	Reservation for road	0	0	30*

\* For lease only.

Upset price at Rs. 16 to Rs. 50 per acre. Further information regarding these lands can be obtained from the Land Settlement Officer, and plans of them from the Surveyor-General.

Colonial Secretary's Office,  
Colombo, June 14, 1922.

B. HORSBURGH,  
Acting Colonial Secretary.

### LAND ACQUISITION NOTICES.

HAVING been duly directed by the Governor, with the advice of the Executive Council, acting under the provisions of "The Land Acquisition Ordinance of 1876," section 6, to take order for the acquisition of the following lands, required for a public purpose, namely, for a road and for public markets, meat stalls, and a gala, to wit:—

Preliminary plan 17,894. Village—Kandana.

Lot.	Name of Land.	Description.	Name of Claimant.	Extent.		
				A.	R.	P.
1	Kongahawatta	Contains 112 coconut trees	Elizabeth Gunasekera	1	1	3.73
2	Kosgahawatta	Contains 55 coconut trees	Mrs. Lazarus Jayawardana, &c.	0	2	29
3	Do.	Contains 14 coconut trees	Nicholas Perera, &c.	0	1	17.21
4	Kahatagahawatta	Contains 1 coconut tree	D. S. Van Rooyen and another	0	0	3.24
5	Do.	Contains 4 coconut trees	Porlentina Carlina	0	0	4.61
6	Do.	Part of footpath	Ditto and another	0	0	0.42
7	Kosgahawatta	Bare land	Mrs. Lazarus Jayawardana, &c.	0	0	0.49
8	Ketekelagahawatta	Contains 43 coconut trees and 59 coconut plants	Abilinu Corea..	0	2	32.29
9	Do.	Contains 1 coconut tree	do.	0	0	6.80
10	—	Part of earth drain	Ditto and P. Carlina	0	0	2.63
11	Ketekelagahawatta	Contains 2 coconut trees	Abilinu Corea..	0	0	4.15
12	—	Part of earth drain	Ditto and P. Carlina	0	0	2.06
13	Dawatagahadeniya	Deniya and part of earth drain	H. A. Don Abilinu	0	0	8.27
14	Delgahawatta	Contains 19 coconut trees and a masonry thatched latrine	Abilina Cooray	0	0	29.92
15	Do.	Contains 2 coconut trees	H. A. Dona Isabella	0	0	1.87
16	Do.	Contains 2 coconut trees	Liyan Naide	0	0	1.12

I hereby give public notice, as required by section 7, that the Government proposes to take possession of the lands. All persons interested in the aforesaid lands are hereby required to appear personally or by agent before me at this office on July 10, 1922, at 12 noon, and to state the nature of their respective interests in the lands, and the amount and particulars of their claims to compensation for such interests.

The Kachcheri,  
Colombo, June 12, 1922.

J. G. FRASER,  
Government Agent.

HAVING been duly directed by the Governor, with the advice of the Executive Council, acting under the provisions of "The Land Acquisition Ordinance of 1876," section 6, to take order for the acquisition of the following lands, required for a public purpose, namely, for widening the road from Tantrimulla to the General Cemetery at Panadure, to wit:—

Preliminary plan 17,859. Village—Minuwānpitiya.

Lot.	Name of Land.	Description.	Name of Claimant.	Extent.		
				A.	R.	P.
1	Arambewatta	Bare land	D. A. Wickramasinghe	0	0	1.57
2	Do.	do.	E. A. Corea	0	0	0.09
3	Delgahawatta <i>alias</i> Gorakagahawatta	do.	T. D. Rubera	0	0	1.92
4	Do.	Part of cart road	do.	0	0	1.2

I hereby give public notice, as required by section 7, that the Government proposes to take possession of the lands. All persons interested in the aforesaid lands are hereby required to appear personally or by agent before me at Kalutara Kachcheri on July 14, 1922, at 10 A.M., and to state the nature of their respective interests in the lands, and the amount and particulars of their claims to compensation for such interests.

Kalutara Kachcheri,  
June 9, 1922.

B. G. DE GLANVILLE,  
Assistant Government Agent.

HAVING been duly directed by the Governor, with the advice of the Executive Council, acting under the provisions of "The Land Acquisition Ordinance of 1876," section 6, to take order for the acquisition of the following land, required for a public purpose, namely, for the construction of a new school at Kadugannawa, to wit:—

Lot.	Name of Land.	Description.	Name of Claimant.	Extent.		
				A.	R.	P.
Preliminary plan 7,251. Village—Kandangama.						
1	Maligatenna	Abandoned tea and coconut garden	Mudeliyar B. P. P. Seneviratne and others	3	0	6.3

I hereby give public notice, as required by section 7, that the Government proposes to take possession of the land. All persons interested in the aforesaid land are hereby required to appear personally or by agent before me at the Kandy Kachcheri, on July 10, 1922, at 2 P.M., and to state the nature of their respective interests in the land, and the amount and particulars of their claims to compensation for such interests.

Kandy Kachcheri,  
June 16, 1922.

W. L. KINDERSLEY,  
Government Agent.

HAVING been duly directed by the Governor, with the advice of the Executive Council, acting under the provisions of "The Land Acquisition Ordinance of 1876," section 6, to take order for the acquisition of the following lands, required for a public purpose, namely, for extending the Gampola Local Board Rubbish Depot, to wit:—

Lot.	Name of Land.	Description.	Name of Claimant.	Extent.		
				A.	R.	P.
Advance extract No. 1 of block survey preliminary plan 15. Village—Kahatapiyia.						
1	Botalapitiyewatta	Native garden	Sena Majidu Lebbe and others	0	3	33.5
2	Do.	do.	Ana Adam Lebbe	0	0	5.5
3	Do.	do.	do.	1	0	1

I hereby give public notice, as required by section 7, that the Government proposes to take possession of the lands. All persons interested in the aforesaid lands are hereby required to appear personally or by agent before me at the Local Board Office, Gampola, on July 17, 1922, at 10.30 A.M., and to state the nature of their respective interests in the lands, and the amount and particulars of their claims to compensation for such interests.

Kandy Kachcheri,  
June 16, 1922.

E. H. R. TENISON,  
for Government Agent