

Ceylon Government Gazette

Published by Authority.

No. 7,264 — FRIDAY, JUNE 23, 1922.

Part III.—Lands.

Separate paging is given to each Part in order that it may be filed separately.

	PAGE		PAGE		PAGE
Land Settlement Notices :—		Land Sales by the Government Agents :—		Land Sales by the Settlement Officer :—	
Final Orders ..	691	North-Western Province ..	—	Northern Province ..	—
Preliminary Notices ..	704	North-Central Province ..	720	Eastern Province ..	—
Land Sales by the Government Agents :—		Province of Uva ..	—	North-Western Province ..	—
Western Province ..	714	Province of Sabaragamuwa ..	—	North-Central Province ..	—
Central Province ..	—	Land Sales by the Settlement Officer :—		Province of Uva ..	—
Southern Province ..	715	Western Province ..	—	Province of Sabaragamuwa ..	—
Northern Province ..	—	Central Province ..	—	Land Acquisition Notices ..	721
Eastern Province ..	—	Southern Province ..	—	Land Resumption Notices ..	—

FINAL ORDERS.

Kegalla S. O. No. 393.

Order under Section 4, Sub-section (1), of "The Waste Lands Ordinances of 1897, 1899, 1900, and 1903," declaring Land to be Crown Property.

In the matter of the lands commonly called or known as Hidgeyahena, Imbulapolahena, (railway reserve), &c., situate in the village of Makehelwala, in the Galboda pattu of the Galboda korale of the Kegalla District, in the Province of Sabaragamuwa, and of "The Waste Lands Ordinances of 1897, 1899, 1900, and 1903."

WHEREAS in pursuance of section 1 of the said Ordinances it was duly notified on the 17th day of May, 1918, that if no claim to the lands commonly called or known as Hidgeyahena, Imbulapolahena (railway reserve), &c., situate in the village of Makehelwala, in the Galboda pattu of the Galboda korale of the Kegalla District, in the Province of Sabaragamuwa, containing in extent 20 acres 3 roods and 31 perches, and shown as lots 6, 6A, 12, 12½, 17½, 22, 23, 30, 31, 33, 34, 34A, 35, 35A, 37, 46, 52, 53, 57, 57A, 57½A, 57½B, 58, 61, 63B, 64, 65, 66, 67, 68, 69, 71, 72, 73, 74, 78, 78A, 79, 79A, 80, 80A, 82, 99, 112B, 126, and 127 in block survey preliminary plan 178 and in the annexed diagrams, was made to Frederick Lewis, Special Officer appointed under section 28 of the said Ordinances, within the period of three months from the date specified in such notice, such lands would be declared the property of the Crown, and dealt with on account of the Crown (vide Notice No. 6,864):

And whereas (1) Beddewalagedera Dingiri Banda, (2) Karagahamula Kotuwegedera Dingiri Banda, (3) ditto Ukku Banda, (4) Maha Arachchigedera Punchirala, (5) Harankahawehenegedera Dingiri Appu, (6) Samarakongedera Punchi Banda, (7) Talagahagedera Keerala, (8) Talagaharallegedera Punchirala, (9) ditto Mudiyanse, (10) Radage Kumara, (11) Samarakongedera Ukku Banda, (12) Samarakongedera Appuhamy, (13) Polgasgodagedera Mudalihamy, (14) ditto Punchirala, (15) Seeranga Arachchillagedera Punchirala and (16) ditto Appuhamy made claim to the above-mentioned lots 6, 6A, 17½, 22, 23, 30, 31, 33, 46, 52, 53, 57, 57A, 57½A, 57½B, 61, 63B, 64, 65, 66, 67, 68, 69, 71, 72, 74, 78, 78A, 79, 80A, 82, 99, 112B, 126, and 127; and whereas (17) Pana Cadirawail, (18) Deliwalagedera Mudiyanse, (19) Pilapitigedera Mudiyanse, (20) Deliwalagedera Kiri Banda, (21) Samarakongedera Mudiyanse, (22) ditto Appuhamy, (23) Galapathagedera Dingiri Appuhamy, (24) Deliwalagedera Punchi Banda and (25) ditto Siyathu made claim to the above-mentioned lot 73; and whereas (26) Peramuni Munasinha Mudiyanse made claim to the above-mentioned lot 58; and whereas (27) Peramuni Munasinha Mudiyanse made claim to the above-mentioned lot 53; and whereas (28) Peramuni Munasinha Mudiyanse made claim to the above-mentioned lots 58 and 61; and whereas (29) Peramuni Munasinha Mudiyanse made claim to the above-mentioned lots 12, 12½, 79A and 80; and whereas (30) Kalugaldagedera Appuhamy and (31) ditto Kalubanda made claim to the above-mentioned lots 30, 31, 34, 34A, 35, 35A, and whereas (32) Aswedduma Arachchillayegedera Mudalihamy made claim to the above-mentioned lots 30, 31, 34, 34A, 35, 35A.

and 37; and whereas (33) Eriyāgamedera Appuhamy made claim to the above-mentioned lots 71 and 72; and whereas (34) Talagaharalalage Dingiri Banda made claim to the above-mentioned lot 57; and whereas (35) Weerasuri Mudiyanse-lage Ran Menika and (36) ditto Appuhamy made claim to the above-mentioned lot 33; and whereas (37) Harankahawē Acharigedera Pinchi Appuwa *alias* Pinchi Appu made claim to the above-mentioned lots 46, 52, and 67; and whereas (38) Kondasingedera Menikhamy, made claim to the above-mentioned lot 46; and whereas the said 38th claimant having died during the pendency of the inquiry, her heirs, (38A) Harankaha Henegedera Siman Naide, (38B) ditto Puchi Appuwa, (38C) ditto Ran Etani, (38D) ditto Kuda Etani, (38E) ditto Puchi Naide, (38F) ditto Menik Appuwa, (38G) ditto Jamissa and (38H) ditto Puchi Etani, were substituted as claimants; and whereas the said 1st claimant entered into an agreement in writing dated the 9th day of November, 1918, whereby in consideration of being declared the purchaser of 3 roods more or less of lot 122 of the notice and of the block survey preliminary plan 178, upon payment of a sum of Rupees Twelve only (Rs. 12), he withdrew claim to the above-mentioned lots 6, 6A, 17½, 22, 23, 30, 31, 33, 46, 52, 53, 57, 57A, 57½A, 57½B, 61, 63B, 64, 65, 66, 67, 68, 69, 71, 72, 74, 78, 78A, 79, 80A, 82, 99, 112B, 126, and 127 of this order; and whereas the said 2nd and 3rd claimants entered into an agreement in writing dated the 11th day of November, 1918, whereby in consideration of being declared the purchasers of lot 25 of the notice and of the block survey preliminary plan 178, upon payment of a sum of Rupees Three and Cents Seventy only (Rs. 3.70), they withdrew claim to the above-mentioned lots 6, 6A, 17½, 22, 23, 30, 31, 33, 46, 52, 53, 57, 57A, 57½A, 57½B, 61, 63, 64, 65, 66, 67, 68, 69, 71, 72, 74, 78, 78A, 79, 80A, 82, 99, 112B, 126, and 127 of this order; and whereas the said 4th claimant entered into an agreement in writing dated the 11th day of November, 1918, whereby in consideration of being declared the purchaser of lots 105 and 115 of the notice and of the block survey preliminary plan 178, upon payment of a sum of Rupees Seven and Cents Eighty only (Rs. 7.80), he withdrew claim to the above-mentioned lots 6, 6A, 17½, 22, 23, 30, 31, 33, 46, 52, 53, 57, 57A, 57½A, 57½B, 61, 63B, 64, 65, 66, 67, 68, 69, 71, 72, 74, 78, 78A, 79, 80A, 82, 99, 112B, 126, and 127 of this order; and whereas the said 5th and 6th claimants entered into an agreement in writing dated the 9th day of November, 1918, whereby in consideration of being declared the purchasers of lot 114 of the notice and of the block survey preliminary plan 178, upon payment of a sum of Rupees Sixteen and Cents Thirty only (Rs. 16.30), they withdrew claim to the above-mentioned lots 6, 6A, 17½, 22, 23, 30, 31, 33, 46, 52, 53, 57, 57A, 57½A, 57½B, 61, 63B, 64, 65, 66, 67, 68, 69, 71, 72, 74, 78, 78A, 79, 80A, 82, 99, 112B, 126, and 127 of this order; and whereas the said 7th claimant entered into an agreement in writing dated the 16th day of September, 1919, whereby in consideration of being declared the purchaser of lot 123 of the notice and of the block survey preliminary plan 178, upon payment of a sum of Rupees Twelve and Cents Seventy only (Rs. 12.70), he withdrew claim to the above-mentioned lots 6, 6A, 17½, 22, 23, 30, 31, 33, 46, 52, 53, 57, 57A, 57½A, 57½B, 61, 63B, 64, 65, 66, 67, 68, 69, 71, 72, 74, 78, 78A, 79, 80A, 82, 99, 112B, 126, and 127 of this order; and whereas the said 8th and 9th claimants entered into an agreement in writing dated the 11th day of November, 1918, whereby in consideration of (1) the Settlement Officer settling as private property otherwise than under the Waste Lands Ordinances, lot 54 of the notice and of the block survey preliminary plan 178, and (2) being declared the purchasers of lot 121 of the notice and of the block survey preliminary plan 178, upon payment of a sum of Rupees Eleven and Cents Fifty only (Rs. 11.50), the said 8th claimant withdrew claim to the above-mentioned lots 6, 6A, 17½, 22, 23, 30, 31, 33, 46, 52, 53, 57, 57A, 57½A, 57½B, 61, 63B, 64, 65, 66, 67, 68, 69, 71, 72, 74, 78, 78A, 79, 80A, 82, 99, 112B, 126, and 127 of this order, and the said 9th claimant withdrew claim to the above-mentioned lots 17½, 53, 57½A, 57½B, 64, 65, 66, and 127 of this order; and whereas the said 9th claimant entered into an agreement in writing dated the 11th day of November, 1918, whereby in consideration of being declared the purchaser of lot 116 of the notice and of the block survey preliminary plan 178, upon payment of a sum of Rupees Fourteen and Cents Thirty only (Rs. 14.30), he withdrew claim to the above-mentioned lots 6, 6A, 22, 23, 30, 31, 33, 46, 52, 57, 57A, 61, 63B, 67, 68, 69, 71, 72, 74, 78, 78A, 79, 80A, 82, 99, 112B, and 126 of this order; and whereas the said 9th and 10th claimants entered into an agreement in writing dated the 11th day of November, 1918, whereby in consideration of being declared the purchasers of lots 130 and 131 of the notice and of the block survey preliminary plan 178, upon payment of a sum of Rupees Twenty-five and Cents Ninety only (Rs. 25.90), the said 9th claimant withdrew claim to the above-mentioned lots 6, 6A, 22, 23, 30, 31, 33, 46, 52, 57, 57A, 61, 63B, 67, 68, 69, 71, 72, 74, 78, 78A, 79, 80A, 82, 99, 112B, and 126 of this order, and the said 10th claimant withdrew claim to the above-mentioned lots 6, 6A, 17½, 22, 23, 30, 31, 33, 46, 52, 53, 57, 57A, 57½A, 57½B, 61, 63B, 64, 65, 66, 67, 68, 69, 71, 72, 74, 78, 78A, 79, 80A, 82, 99, 112B, 126, and 127 of this order; and whereas the said 11th claimant and Diyakelina-walagedera Chandrasekera Mudiyanse-lage Puchi Menika entered into an agreement in writing dated the 11th day of November, 1918, and the 12th day of December, 1918, whereby in consideration of being declared the purchasers, in the proportions of ¼ and 5/6 respectively, of lot 113 of the notice and of the block survey preliminary plan 178, upon payment of a sum of Rupees Eighteen and Cents Forty only (Rs. 18.40), the said 11th claimant withdrew claim to the above-mentioned lots 6, 6A, 17½, 22, 23, 30, 31, 33, 46, 52, 53, 57, 57A, 57½A, 57½B, 61, 63B, 64, 65, 66, 67, 68, 69, 71, 72, 74, 78, 78A, 79, 80A, 82, 99, 112B, 126, and 127 of this order; and whereas the said 12th to 16th claimants withdrew claim to the above-mentioned lots 6, 6A, 17½, 22, 23, 30, 31, 33, 46, 52, 53, 57, 57A, 57½A, 57½B, 61, 63B, 64, 65, 66, 67, 68, 69, 71, 72, 74, 78, 78A, 79, 80A, 82, 99, 112B, 126, and 127 of this order; and whereas the said 17th to 24th claimants withdrew claim to the above-mentioned lot 73 of this order; and whereas the said 25th claimant entered into an agreement in writing dated the 11th day of November, 1918, whereby in consideration of being declared the purchaser of lot 112 of the notice and of the block survey preliminary plan 178, upon payment of a sum of Rupees Fourteen and Cents Ninety only (Rs. 14.90), he withdrew claim to the above-mentioned lot 73 of this order; and whereas the said 26th claimant withdrew claim to the above-mentioned lot 58 of this order; and whereas the said 27th to 29th claimants withdrew claim to the above-mentioned lots 58 and 61 of this order; and whereas the said 30th and 31st claimants withdrew claim to the above-mentioned lots 12, 12½, 79A, and 80 of this order; and whereas the said 32nd claimant entered into an agreement in writing dated the 11th day of November, 1918, whereby in consideration of being declared the purchaser of lot 36 of the notice and of the block survey preliminary plan 178, upon payment of a sum of Rupees Ten and Cents Sixty only (Rs. 10.60), he withdrew claim to the above-mentioned lots 30, 31, 34, 34A, 35, 35A, and 37 of this order; and whereas the said 33rd claimant withdrew claim to the above-mentioned lots 71 and 72 of this order; and whereas the said 34th claimant entered into an agreement in writing dated the 12th day of November, 1918, whereby in consideration of being declared the purchaser of lot 56 of the notice and of the block survey preliminary plan 178, upon payment of a sum of Rupees Five and Cents Fifty only (Rs. 5.50), he withdrew claim to the above-mentioned lot 57 of this order; and whereas the said 35th and 36th claimants entered into an agreement in writing dated the 16th day of September, 1919, whereby in consideration of being declared the purchasers of lots 32 and 118 of the notice and of the block survey preliminary plan 178, upon payment of a sum of Rupees Ten and Cents Twenty only (Rs. 10.20), they withdrew claim to the above-mentioned lot 33 of this order; and whereas the said 37th claimant for himself, and Harankaha Henegedera Dingiri Appuwa as duly appointed guardian over the said minor claimants 38a, 38b, 38c, 38d, 38e, 38f, 38g, and 38h, entered into two agreements respectively, in writing dated the 16th day of September, 1919, and the 21st day of May, 1920, respectively, whereby in consideration of the said 37th, 38a, 38b, 38c, 38d, 38e, 38f, 38g, and 38h claimants being declared the purchasers of lot 51 of the notice and of the block survey preliminary plan 178, upon payment of a sum of Rupees Three and Cents Eighty only (Rs. 3.80), the said 37th claimant withdrew claim to the above-mentioned lots 46, 52, and 67 of this order, and the said Harankaha Henegedera Dingiri Appuwa as duly appointed guardian over the said minor claimants withdrew the claim of the said minor claimants, 38a to 38h, to the above-mentioned lot 46 of this order; I, Frederick Lewis, Special Officer appointed under section 28 of the said Ordinances, under and by virtue of the powers vested in me in that behalf by section 4 of the said Ordinances, do hereby on this 31st day of October, 1921, order and declare under section 4, sub-section (1), of the said Ordinances, that the said lands, as more fully described herein below, are the property of the Crown.

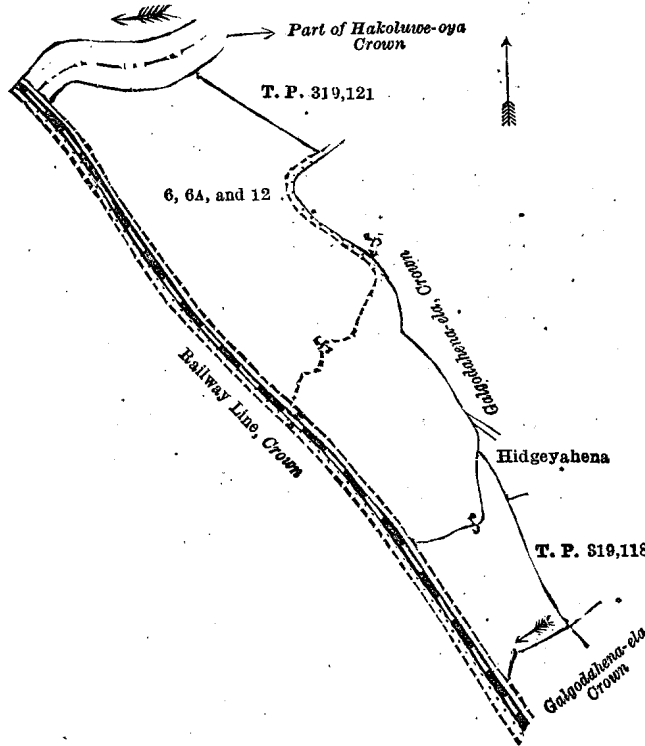
Description of the Lands referred to.

The following lots situated in the village of Makehelwala, in the Galboda pattu of the Galboda korale of the Kegalla District, in the Province of Sabaragamuwa, as described in the annexed diagrams :—

I.—Block survey preliminary plan 178.

Lot.	Name of Land.	Extent, A. R. P.
6	Hidgeyahena	3 0 39
6A	Do.	0 0 39
12	Imbulapolayahena (railway reserve)	0 2 8
		4 0 6

and bounded as follows : on the north by part of Hakoluwe-oya to be declared the property of the Crown under the Waste Lands Ordinances, T. P. 319,121 ; on the east by T. P. 319,121, Galgodahena-ela to be declared the property of the Crown under the Waste Lands Ordinances, Hidgeyahena (private), T. P. 319,118 ; on the south by Galgodahena-ela to be declared the property of the Crown under the Waste Lands Ordinances, railway line to be declared the property of the Crown under the Waste Lands Ordinances ; on the west by the railway line to be declared the property of the Crown under the Waste Lands Ordinances.



Surveyor-General's Office,
Colombo, May 10, 1921.

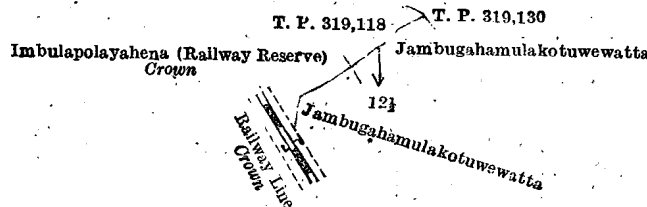
Scale of 4 Chains to an Inch.

G. K. THORNHILL,
for Surveyor-General.

II.—Block survey preliminary plan 178.

Lot.	Name of Land.	Extent, A. R. P.
12½	Water-course	0 0 5

and bounded as follows : on the north by Imbulapolayahena (railway reserve) to be declared the property of the Crown under the Waste Lands Ordinances, T. P. 319,118 ; on the east by T. P. 319,130 ; Jambugahamulakotuwewatta (private) ; on the south by Jambugahamulakotuwewatta (private), Jambugahamulakotuwewatta claimed by Talagahagedara Punchirala and others ; on the west by the railway line to be declared the property of the Crown under the Waste Lands Ordinances, Imbulapolayahena (railway reserve) to be declared the property of the Crown under the Waste Lands Ordinances.



Surveyor-General's Office,
Colombo, May 10, 1921.

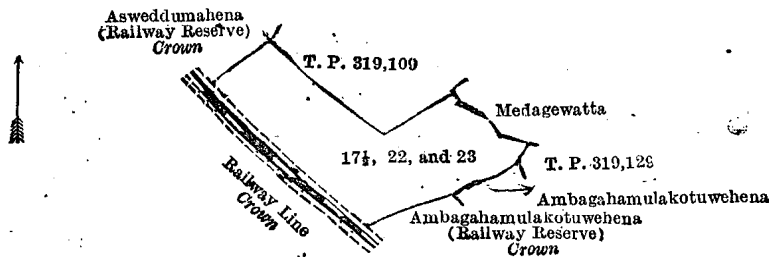
Scale of 4 Chains to an Inch.

G. K. THORNHILL,
for Surveyor-General.

III.—Block survey preliminary plan 178.

Lot.	Name of Land.	Extent, A. R. P.
17½	Rupahena (railway reserve)	0 2 10
22	Ambagahamulahena	0 1 11
23	Ambagahamulakotuwehena (railway reserve)	0 0 31
		1 0 12

and bounded as follows : on the north by Asweddumahena (railway reserve) to be declared the property of the Crown under the Waste Lands Ordinances, T. P. 319,109, Medagewatta claimed by Samarakongedera Mudiyanse and others ; on the east by Medagewatta claimed by Samarakongedera Mudiyanse and others, T. P. 319,129, Ambagahamulakotuwehena sold to Karagahamullakotuwegedera Dingiri Banda and another under the Waste Lands Ordinances ; on the south by Ambagahamulakotuwehena (railway reserve) to be declared the property of the Crown under the Waste Lands Ordinances, the railway line to be declared the property of the Crown under the Waste Lands Ordinances ; on the west by the railway line to be declared the property of the Crown under the Waste Lands Ordinances, Asweddumahena (railway reserve) to be declared the property of the Crown under the Waste Lands Ordinances.



Surveyor-General's Office,
Colombo, May 10, 1921.

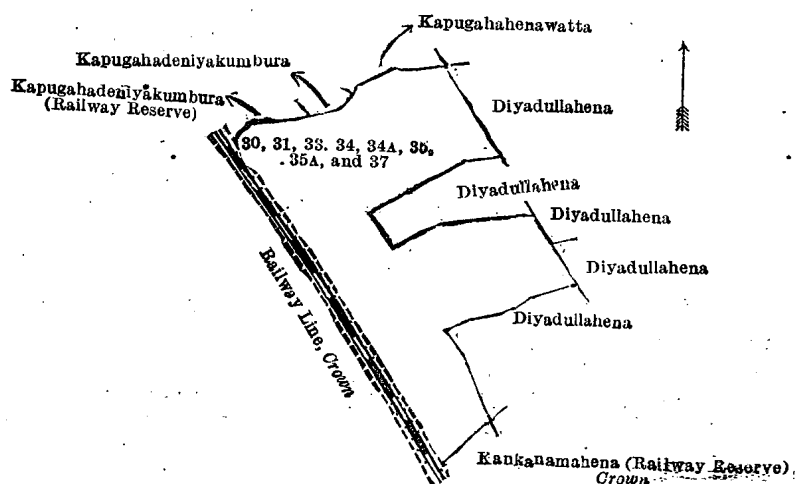
Scale of 4 Chains to an Inch.

G. K. THORNHILL,
for Surveyor-General.

IV.—Block survey preliminary plan 178.

Lot.	Name of Land.	Extent, A. R. P.	Lot.	Name of Land.	Extent, A. R. P.
30 ..	Diyadullahena (railway reserve)	.. 0 1 28	35 ..	Diyadullahena (railway reserve)	.. 0 1 12
31 ..	Do. 0 2 31	35A ..	Do. 0 1 5
33 ..	Do. (railway reserve)	.. 0 0 27	37 ..	Do. (railway reserve)	.. 0 1 11
34 ..	Do. 0 0 17			
34A ..	Do. 0 0 24			2 1 35

and bounded as follows : on the north by Kapugahadeniyakumbura (railway reserve) claimed by Philip Kathiravalu, Kapugahadeniyakumbura claimed by ditto, Kapugahahenewatta (private); on the east by Diyadullahena (private), Diyadullahena sold to Weerasuri Mudiyanse Ran Menika and another under the Waste Lands Ordinances, Diyadullahena (private), Diyadullahena sold to Asweddume Arachchilayegedera Mudalihamy under the Waste Lands Ordinances ; on the south by Kankanamahena (railway reserve) to be declared the property of the Crown under the Waste Lands Ordinances, the railway line to be declared the property of the Crown under the Waste Lands Ordinances ; on the west by the railway line to be declared the property of the Crown under the Waste Lands Ordinances.



Surveyor-General's Office,
Colombo, May 10, 1921.

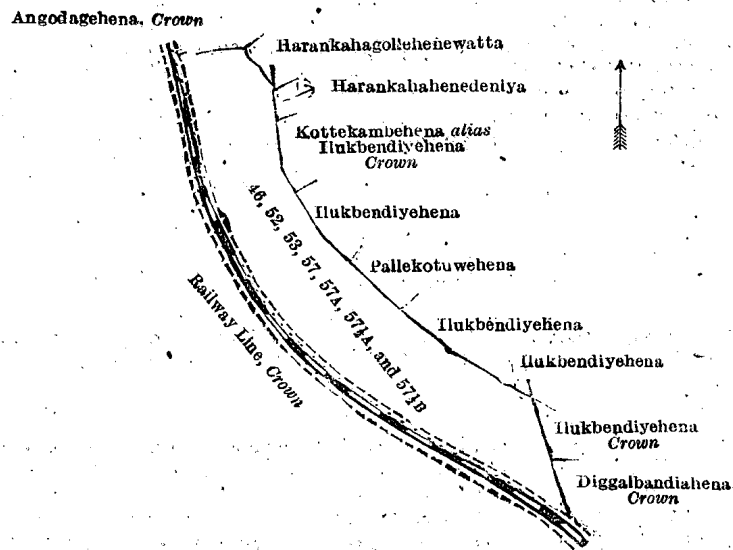
Scale of 4 Chains to an Inch.

G. K. THORNHILL,
for Surveyor-General.

V.—Block survey preliminary plan 178.

Lot.	Name of Land.	Extent, A. R. P.	Lot.	Name of Land.	Extent, A. R. P.
46 ..	Karangahagollehena (railway reserve)	0 1 37	57A ..	Elukbendiyehena 0 0 6
52 ..	Kottekambehena <i>alias</i> Ilukbendiyehena (railway reserve)	.. 0 1 36	57 1/2A ..	Diggalbandiahena 0 0 6
53 ..	Pallekotuwehena (railway reserve)	.. 0 1 5	57 1/2B ..	Do. (railway reserve)	0 0 12
57 ..	Elukbendiyehena (do.)	.. 0 2 20			2 0 2

and bounded as follows : on the north by Angodagehena to be declared the property of the Crown under the Waste Lands Ordinances, Harankahagollehenewatta claimed by Siyambalagahakotuwegedera *alias* Harankahahenededera Dingiri Appuwa and others, Harankahahenedeniya claimed by ditto, Kottekambehena *alias* Ilukbendiyehena to be declared the property of the Crown under the Waste Lands Ordinances, Ilukbendiyehena sold to Harankahawe Acharigedera Punci Appuwa *alias* Punci Appu and eight others under the Waste Lands Ordinances, Pallekotuwehena claimed by Talagaharalagedera Dingiri Appuhami and others, Ilukbendiyehena sold to Talagaharalalage Dingiri Banda under the Waste Lands Ordinances, Ilukbendiyehena (private) ; on the east by Ilukbendiyehena to be declared the property of the Crown under the Waste Lands Ordinances, Diggalbandiahena to be declared the property of the Crown under the Waste Lands Ordinances ; on the south and west by the railway line to be declared the property of the Crown under the Waste Lands Ordinances.



Surveyor-General's Office,
Colombo, May 10 1921.

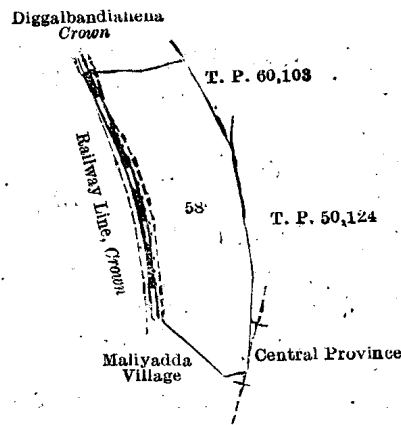
Scale of 4 Chains to an Inch.

G. K. THORNHILL,
for Surveyor-General.

VI.—Block survey preliminary plan 178.

Lot.	Name of Land.	Extent, A. R. P.
58	Uggalgodahena and Bamayanellehena (railway reserve)	1 0 24

and bounded as follows : on the north by Diggalbandiahena to be declared the property of the Crown under the Waste Lands Ordinances ; on the east by T. Ps. 60,103, 50,124 ; on the south by the village limit of Maliyadda ; on the west by the railway line to be declared the property of the Crown under the Waste Lands Ordinances.



Surveyor-General's Office,
Colombo, May 10, 1921.

Scale of 4 Chains to an Inch.

G. K. THORNHILL,
for Surveyor-General.

VII.—Block survey preliminary plan 178.

Lot.	Name of Land.	Extent, A. R. P.	Lot.	Name of Land.	Extent, A. R. P.
61	Bameyanellahena (railway reserve)	0 0 29	69	Kuruambehenewatta (railway reserve)	1 2 28
63B	Bamanayanellehena (do.)	0 0 33	71	Polkotuwehena (do.)	0 2 3
64	Diggalbandiahenewatta (do.)	0 3 6	72	Labukotuwewatta (do.)	0 2 3
65	Ilukbendiyahena, Pallekotuwehena (railway reserve)	0 2 23	73	Ambagahamulakotuwehena (railway reserve)	0 1 32
66	Do. (do.)	0 1 32	74	Mahakahatagahamulahena (railway reserve)	0 1 2
67	Galapitahena alias Beligammanahena, Ilukbendiyahena (railway reserve)	1 0 9			
68	Galapitahena (do.)	0 1 20			7 0 20

and bounded as follows : on the north by Mahakahatagahamulawatta (railway reserve) claimed by Karagahamulakotuwegedera Punchirala, railway line to be declared the property of the Crown under the Waste Lands Ordinances ; on the east by Diggalbandiahenewatta to be declared the property of the Crown under the Waste Lands Ordinances, Bamanayanellahena to be declared the property of the Crown under the Waste Lands Ordinances, Bamayanellahena to be declared the property of the Crown under the Waste Lands Ordinances ; on the south by part of Mahagalumulaoaya to be declared the property of the Crown under the Waste Lands Ordinances, Baminiyanellehena alias Meegahamulamadakumbura sold to Talagahagedera Keerala under the Waste Lands Ordinances, Baminiyanellehena to be sold to Beddewalagedara Dingiri Banda under the Waste Lands Ordinances, Diggalabendiyehena sold to Talagaharalagedara Punchirala and another under the Waste Lands Ordinances, T. P. 319,103, Siyambalakotuwehena sold to Weerasuriya Mudiyansele Ran Menika and another under the Waste Lands Ordinances ; on the west by Galketiye hena sold by the Crown (T. P. 333,938), Mala-ela to be declared the property of the Crown under the Waste Lands Ordinances, Galketiye hena sold by the Crown, Kottekambehena sold to Maha-arachchigedera Punchirala under the Waste Lands Ordinances, Galapitahena alias Beligammanahena sold to Harankahawehenegedara Dingiri Appu and another under the Waste Lands Ordinances, Dehilasahena-ela to be declared the property of the Crown under the Waste Lands Ordinances, Galapitahena alias Palagalehena sold to Deliwalgedara Siyatu under the Waste Lands Ordinances, T. P. 319,117, Galpote-ela to be declared the property of the Crown under the Waste Lands Ordinances, T. P. 319,117, Marachigehena sold to Maha-arachchigedera Punchirala under the

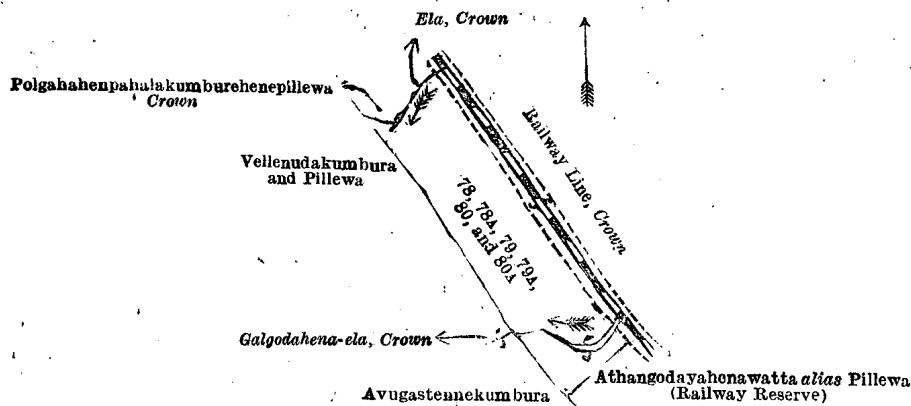
Waste Lands Ordinances, Mala-ela to be declared the property of the Crown under the Waste Lands Ordinances, Polkotuwehenewatta to be declared the property of the Crown under the Waste Lands Ordinances, Mala-ela to be declared the property of the Crown under the Waste Lands Ordinances, T. P. 319,106, water-course to be declared the property of the Crown under the Waste Lands Ordinances, T. P. 319,106, Ambagahamulakotuwehena to be declared the property of the Crown under the Waste Lands Ordinances, Kapugahahene-ela to be declared the property of the Crown under the Waste Lands Ordinances, Mahakahatagahamulawatta claimed by Karagahamulakotuwegedera Dingiri Banda and others, Mahakahatagahamulawatta (railway reserve) claimed by Karagahamulakotuwegedera Dingiri Banda and others.

[For Diagram see page 697.]

VIII.—Block survey preliminary plan 178.

Lot.	Name of Land.	Extent, A. R. P.	Lot.	Name of Land.	Extent, A. R. P.
78	Asweddumakumbura (railway reserve)	0 0 19	80	Imbulapolayahena	0 1 5
78A	Do. (do.)	0 0 23	80A	Hapugahamulakumbura	0 0 19
79	Welanudakumbura	0 0 39			
79A	Imbulapolayakumbura	0 0 31			1 0 16

and bounded as follows : on the north by Polgahahenpahalakumburehenepillewa to be declared the property of the Crown under the Waste Lands Ordinances, an ela to be declared the property of the Crown under the Waste Lands Ordinances, railway line to be declared the property of the Crown under the Waste Lands Ordinances ; on the east by the railway line to be declared the property of the Crown under the Waste Lands Ordinances ; on the south by Athangodayahenawatta alias pillewa (railway reserve) leased from the Crown, Avugastenekumbura (private) ; on the west by Galgodahena-ela to be declared the property of the Crown under the Waste Lands Ordinances, Vellenudakumbura and pillewa (private).



Surveyor-General's Office,
Colombo, May 10, 1921.

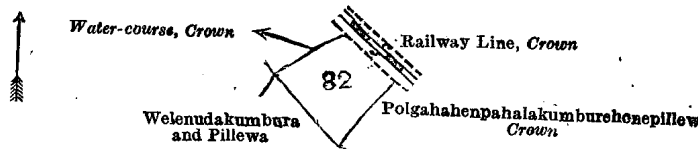
Scale of 4 Chains to an Inch.

G. K. THORNHILL,
for Surveyor-General.

IX.—Block survey preliminary plan 178.

Lot.	Name of Land.	Extent, A. R. P.
82	Polgahahenpahalakumburehenepillewa (railway reserve)	0 1 6

and bounded as follows : on the north by water-course to be declared the property of the Crown under the Waste Lands Ordinances, the railway line to be declared the property of the Crown under the Waste Lands Ordinances ; on the east by railway line to be declared the property of the Crown under the Waste Lands Ordinances, Polgahahenpahalakumburehenepillewa to be declared the property of the Crown under the Waste Lands Ordinances ; on the south by Polgahahenpahalakumburehenepillewa to be declared the property of the Crown under the Waste Lands Ordinances, Welenudakumbura and pillewa (private) ; on the west by Welenudakumbura and pillewa (private), water-course to be declared the property of the Crown under the Waste Lands Ordinances.



Surveyor-General's Office,
Colombo, May 10, 1921.

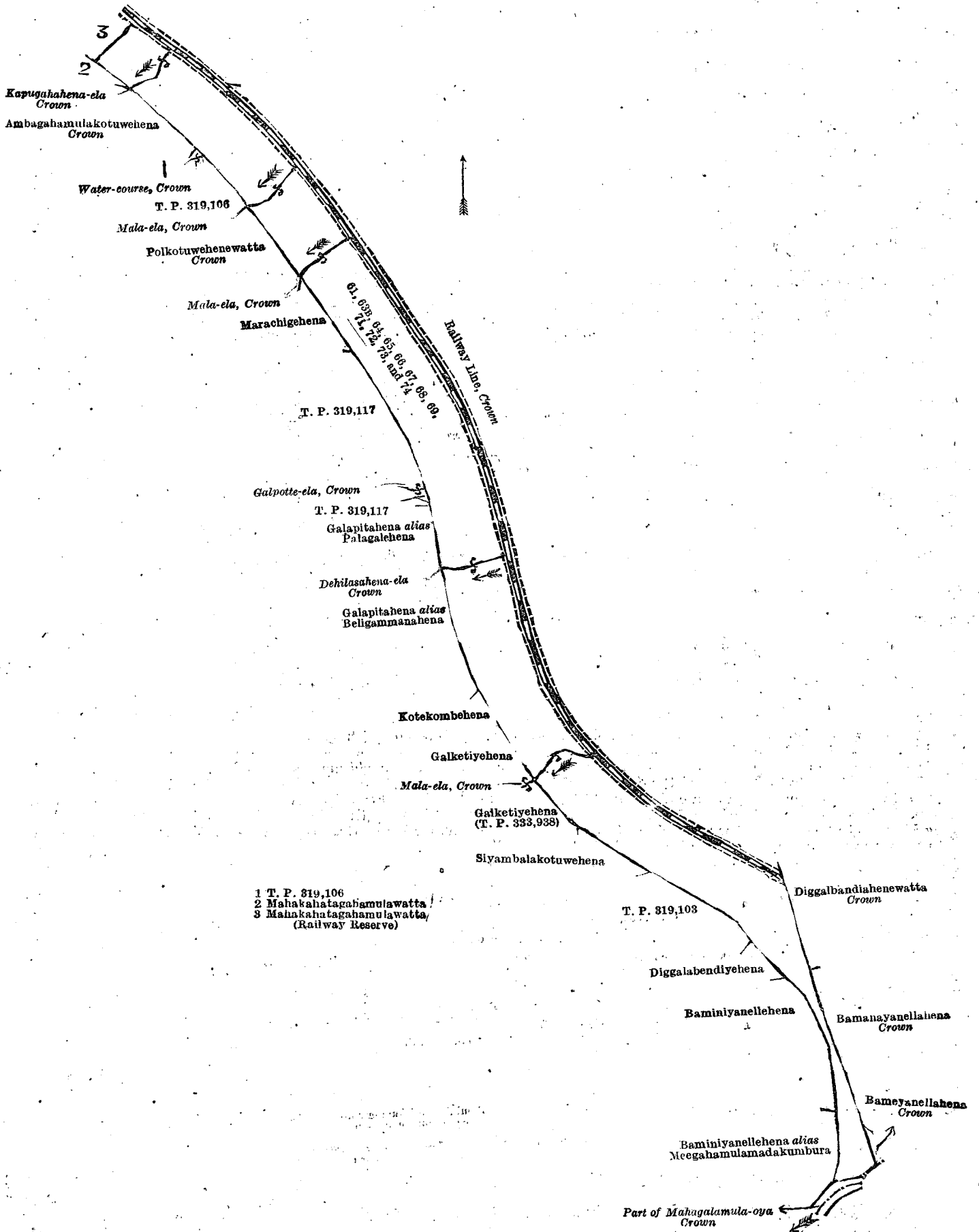
Scale of 4 Chains to an Inch.

G. K. THORNHILL,
for Surveyor-General.

X.—Block survey preliminary plan 178.

Lot.	Name of Land.	Extent, A. R. P.
99	Ambagahamulakotuwehena	0 0 23

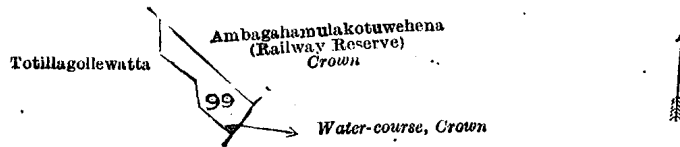
and bounded as follows : on the north by Ambagahamulakotuwehena (railway reserve) to be declared the property of the Crown under the Waste Lands Ordinances ; on the east by Ambagahamulakotuwehena (railway reserve) to be declared the property of the Crown under the Waste Lands Ordinances ; on the south by a water-course to be declared the property of the Crown under the Waste Lands Ordinances, Totillagollewatta claimed by Samarakongedera Mudiyanse and another ; on the west by Totillagollewatta claimed by Samarakongedera Mudiyanse and another.



Surveyor-General's Office,
Colombo, May 10, 1921.

Scale of 4 Chains to an Inch.

G. K. THORNHILL,
for Surveyor-General.



Surveyor-General's Office,
Colombo, May 10, 1921.

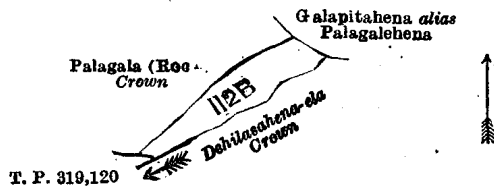
Scale of 4 Chains to an Inch.

G. K. THORNHILL,
for Surveyor-General.

XI.—Block survey preliminary plan 178.

Lot.	Name of Land.	Extent, A. R. P.
112B	Degallessehena	0 1 2

and bounded as follows : on the north by Palagala (rock) to be declared the property of the Crown under the Waste Lands Ordinances, Galapitahena *alias* Palagalehena sold to Deliwalagedara Siyathu under the Waste Lands Ordinances ; on the east by Dehilasahena-ela to be declared the property of the Crown under the Waste Lands Ordinances ; on the south by Dehilasahena-ela to be declared the property of the Crown under the Waste Lands Ordinances, T. P. 319,120 ; on the west by Palagala (rock) to be declared the property of the Crown under the Waste Lands Ordinances.



Surveyor-General's Office,
Colombo, May 10, 1921.

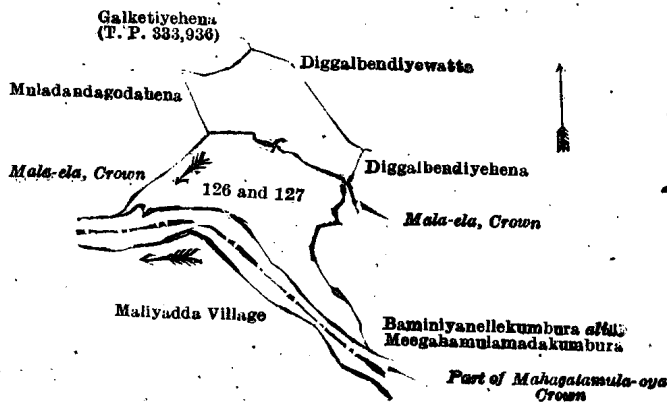
Scale of 4 Chains to an Inch.

G. K. THORNHILL,
for Surveyor-General.

XII.—Block survey preliminary plan 178.

Lot.	Name of Land.	Extent, A. R. P.
126	Baminiyanellehena <i>alias</i> Meegahamulahena	0 3 4
127	Diggalabendiyahena	0 1 36
		1 1 0

and bounded as follows : on the north by Galketiyehehena sold by the Crown (T. P. 333,936), Diggalabendiyewatta claimed by Diggalbandiyagedera Kirihami and another ; on the east by Diggalabendiyewatta claimed by Diggalbandiyagedera Kirihami and another, Diggalabendiyehena sold to Talagaharalagedara Punchirala and another under the Waste Lands Ordinances, Mala-ela to be declared the property of the Crown under the Waste Lands Ordinances, Baminiyanellekumbura *alias* Meegahamulamadakumbura claimed by Talagaharalagedara Keerala ; on the south by part of Mahagalamula-oya to be declared the property of the Crown under the Waste Lands Ordinances (the village limit of Maliyadda) ; on the west by Mala-ela to be declared the property of the Crown under the Waste Lands Ordinances, Muladandagodahena to be sold to Talagahagedara Appuhamy under the Waste Lands Ordinances.



Surveyor-General's Office,
Colombo, May 10, 1921.

Scale of 4 Chains to an Inch.

G. K. THORNHILL,
for Surveyor-General.

October 31, 1921.

FREDERICK LEWIS,
Special Officer.

Order under Section 4, Sub-section (1), of "The Waste Lands Ordinances of 1897, 1899, 1900, and 1903."

In the matter of the lands commonly called or known as Vanumerahena, Dunhena, situate in the village of Gilimale south, in the Udapattu south of the Kuruwiti korale in the Ratnapura District, of the Province of Sabaragamuwa, and of "The Waste Lands Ordinances of 1897, 1899, 1900, and 1903."

WHEREAS in pursuance of section 1 of the said Ordinances it was duly notified on the 25th day of July, 1919, that if no claim to the lands commonly called or known as Vanumerahena, Dunhena, situate in the village of Gilimale south, in the Udapattu south of the Kuruwiti korale in the Ratnapura District, of the Province of Sabaragamuwa, containing in extent 22 acres 3 roods and 20 perches, and shown as lots 1 and 2 in preliminary plan 2,600 and in the annexed diagrams, was made to the Government Agent of the Province of Sabaragamuwa, within the period of three months from the date specified in such notice, such land, would be declared the property of the Crown, and dealt with on account of the Crown (*vide* Notice No. 7,320):

And whereas Nilwalakankanamalage Siribohamy of Andella made claim thereto, and Edward Bruce Alexander, Government Agent of the Province of Sabaragamuwa, made due inquiry into such claim; and whereas the said claimant and George Frederick Reginald Browning, Government Agent of the Province of Sabaragamuwa, with the consent of His Excellency the Governor, came to an agreement in writing dated the 12th day of July, 1920, concerning the said lands, under section 4, sub-section (1), of the said Ordinances, whereby it was agreed that the said claimant should be declared the purchaser of the said lands for a sum of Rupees Six hundred and Eighty-six and Cents Twenty-five (Rs. 686.25 only) already in deposit at the Ratnapura Kachcheri, as the purchase amount of the said lands, the said claimant is hereby, in pursuance of the agreement afore-mentioned, declared the purchaser of the said lands, as more fully described herein below.

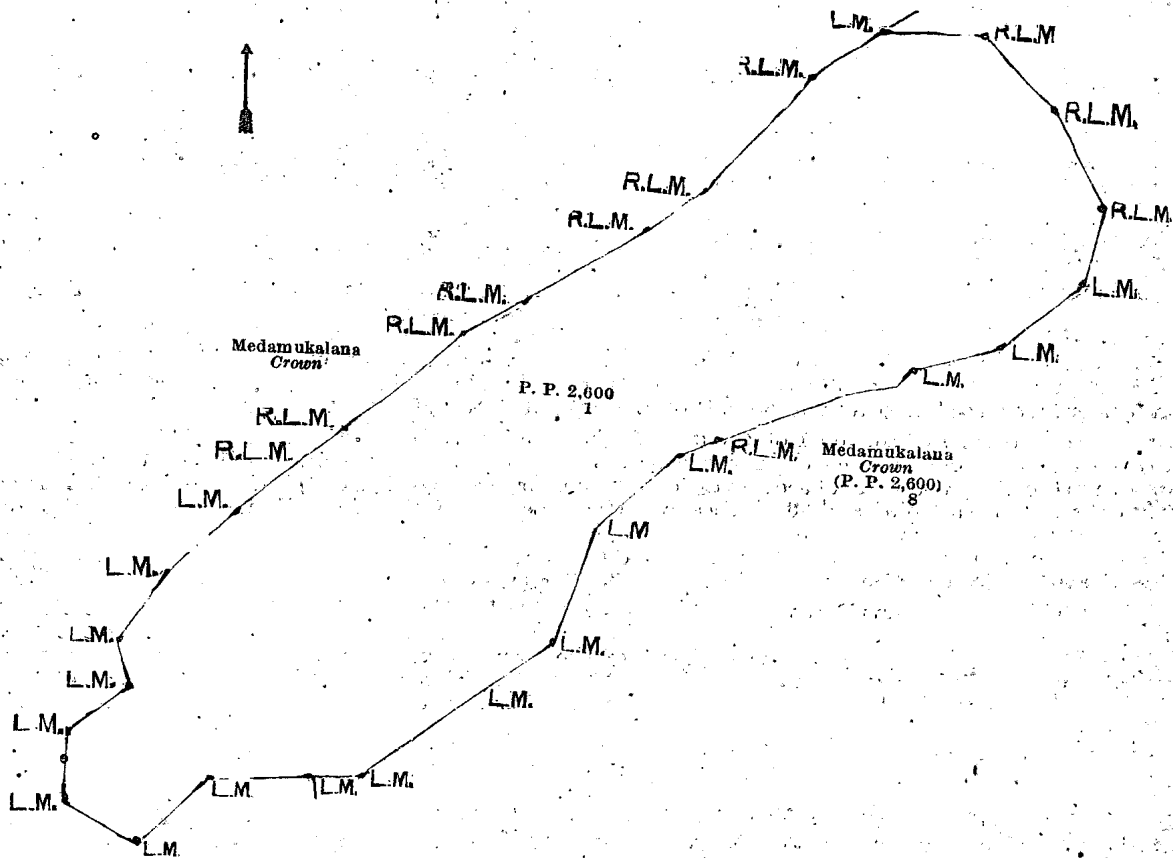
Description of the Lands referred to.

The following lots situate in the village of Gilimale south, in the Udapattu south of the Kuruwiti korale in the Ratnapura District, of the Province of Sabaragamuwa, as described in the annexed diagrams:—

I.—Preliminary plan 2,600:

Lot.	Name of Land.	Extent, A. R. P.
1	Vanumerahena	12 2 38

and bounded as follows: on the north by Medamukalana claimed by the Crown; on the east and south by Medamukalana claimed by the Crown (P. P. 2,600/8); on the west by Medamukalana claimed by the Crown.



Surveyor-General's Office,
Colombo, November 8, 1921.

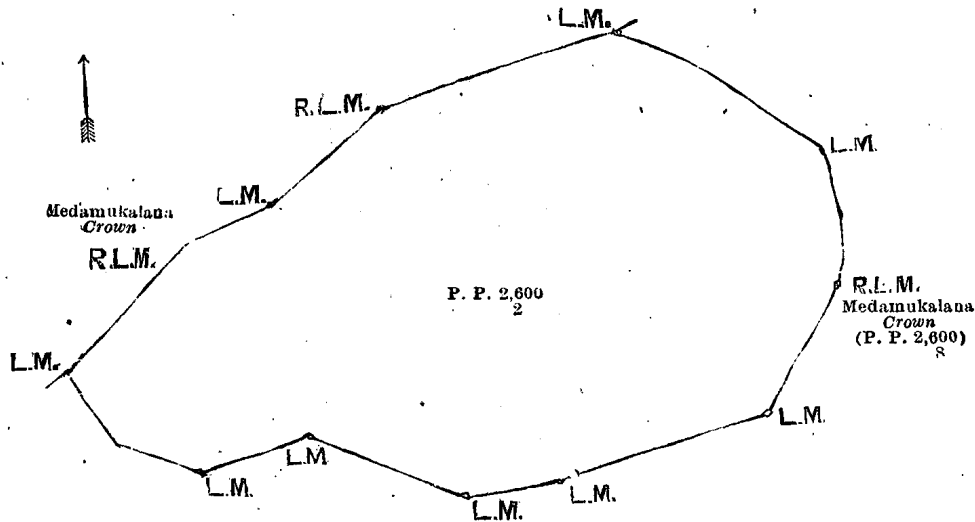
Scale of 4 Chains to an Inch.

C. H. VINCE,
for Surveyor-General.

II.—Preliminary plan 2,600:

Lot.	Name of Land.	Extent, A. R. P.
2	Dunhena	10 0 22

and bounded on the north by Medamukalana claimed by the Crown; on the east and south by Medamukalana claimed by the Crown (P. P. 2,600/8); on the west by Medamukalana claimed by the Crown.



Surveyor-General's Office,
Colombo, November 8, 1921.

Scale of 4 Chains to an Inch.

C. H. VINCE,
for Surveyor-General.

January 18, 1922.

H. W. CODRINGTON,
Government Agent.

Order under Section 4, Sub-section (1), of "The Waste Lands Ordinances of 1897, 1899, 1900, and 1903,"
admitting Lands to be Private Property.

In the matter of the lands commonly called or known as Wattapayahena, Illuktennehena, Dikhena, situate in the village of Gilimale south, in the Udapattu south in the Kuruwiti korale of the Ratnapura District, in the Province of Sabaragamuwa, and of "The Waste Lands Ordinances of 1897, 1899, 1900, and 1903."

WHEREAS in pursuance of section 1 of the said Ordinances it was duly notified on the 25th day of July, 1919, that if no claim to the lands commonly called or known as Wattapayahena, Illuktennehena, Dikhena, situate in the village of Gilimale south, in the Udapattu south of the Kuruwiti korale in the Ratnapura District, in the Province of Sabaragamuwa, containing in extent 26 acres 1 rood and 36 perches, and shown as lots 4 and 12 in preliminary plan 2,600, as described in the annexed diagrams, was made to the Government Agent of the Province of Sabaragamuwa, within the period of three months from the date specified in such notice, such lands would be declared the property of Crown, and dealt with on account of the Crown (*vide* Notice No. 7,320):

And whereas Edward Senarat Dassanaïke, on behalf of his wife Victorine May Dassanaïke, made claim thereto, and Edward Bruce Alexander, Government Agent of the Province of Sabaragamuwa, made due inquiry into such claim; I, Humphrey William Codrington, Government Agent of the Province of Sabaragamuwa, with the consent of His Excellency the Governor, do hereby, in pursuance of the agreement dated the 14th day of April, 1921, admit the claim of the said Victorine May Dassanaïke to the said lands, as more fully described herein below, under section 4, sub-section (1), of the said Ordinances.

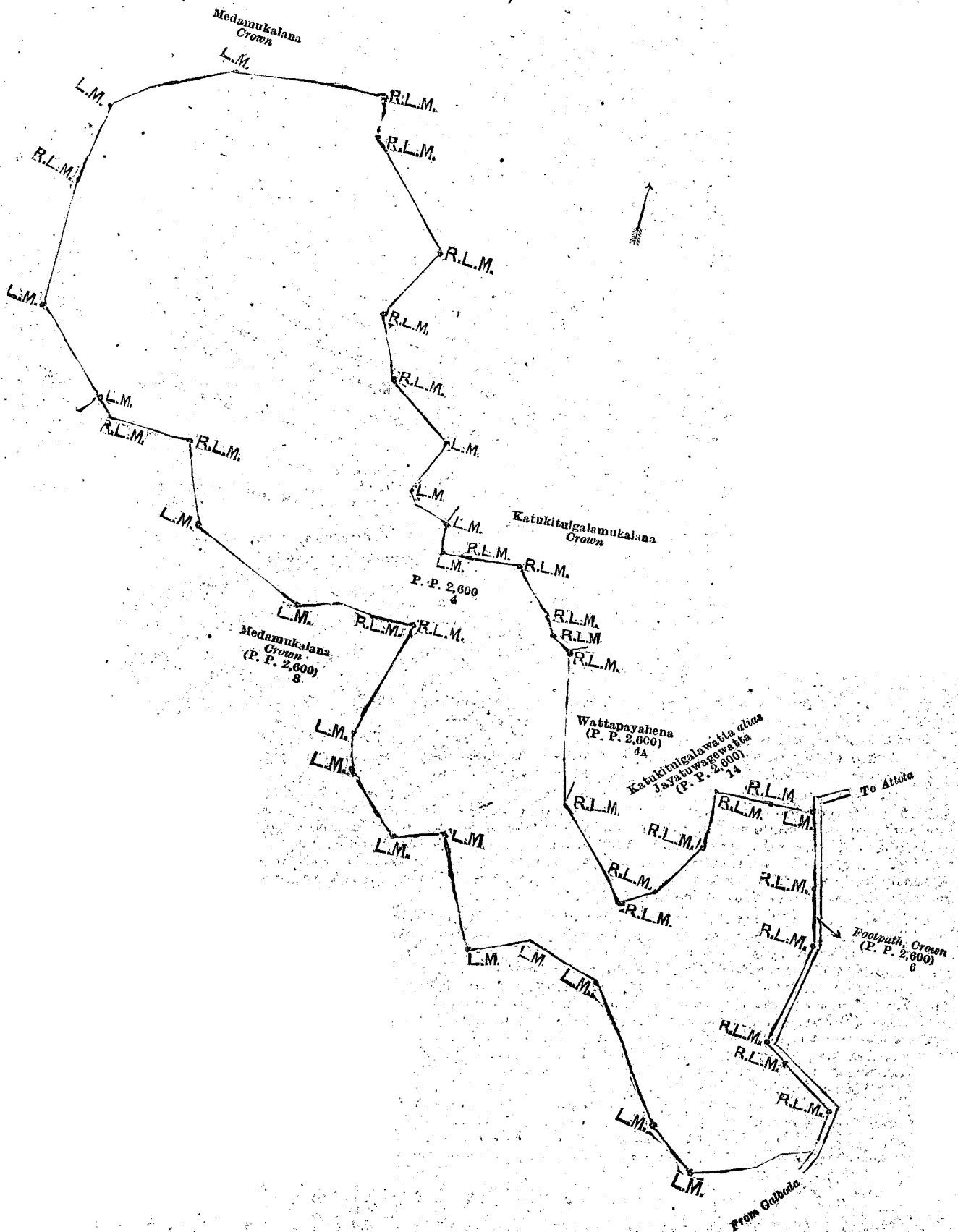
Description of the Lands referred to.

The following lots situate in the village of Gilimale South, in the Udapattu south of the Kuruwiti korale in the Ratnapura District, of the Province of Sabaragamuwa, as described in the annexed diagrams:—

I.—Preliminary plan 2,600:

Lot.	Name of Land.	Extent, A. R. P.
4	Wattapayahena, Illuktennehena	22 1 16

and bounded as follows: on the north by Medamukalana claimed by the Crown: on the east by Medamukalana claimed by the Crown, Katukitulgalamukalana claimed by the Crown, Wattapayahena claimed by K. Jayatuwa and another (P. P. 2,600/4A), Katukitulgalawatta *alias* Jayatuwagewatta claimed by E. S. Dassanaïke, K. Jayatuwa, and others (P. P. 2,600/14), footpath from Galboda to Attota claimed by the Crown (P. P. 2,600/6); on the south by Medamukalana claimed by the Crown (P. P. 2,600/8); on the west by Medamukalana claimed by the Crown (P. P. 2,600/8), Medamukalana claimed by the Crown.



Surveyor-General's Office,
Colombo, November 8, 1921.

Scale of 4 Chains to an Inch.

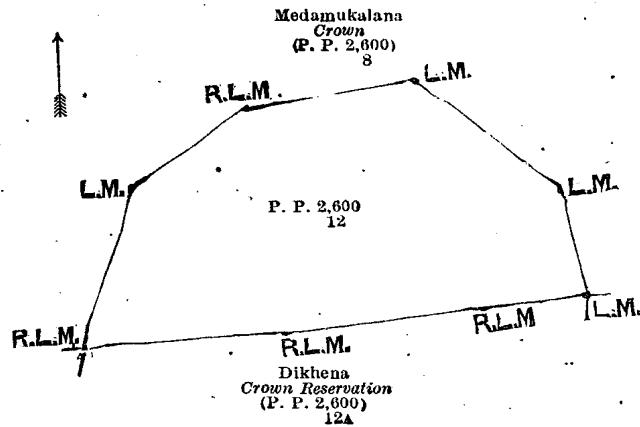
C. H. VINCE,
for Surveyor-General.

Lot. Name of Land.
12 Dikhena

II.—Preliminary plan 2,600.

Extent, A. R. P.
4 0 20

and bounded as follows: on the north, east, and west by Medamukulana claimed by the Crown; on the south by Dikhena Crown reservation (P. P. 2,600/12A).



Surveyor-General's Office,
Colombo, November 8, 1921.

Scale of 4 Chains to an Inch.

C. H. VINCE,
for Surveyor-General.

January 18, 1922.

H. W. CODRINGTON,
Government Agent.

Order under Section 4, Sub-section (1), of "The Waste Lands Ordinances of 1897, 1899, 1900, and 1903."

In the matter of the lands commonly called or known as Halgahahena, Kekunagahahena, Watawalahena, situate in the village of Gilimale south, in the Udapattu south of the Kuruwiti korale in the Ratnapura District, of the Province of Sabaragamuwa, and of "The Waste Lands Ordinances of 1897, 1899, 1900, and 1903."

WHEREAS in pursuance of section 1 of the said Ordinances it was duly declared and notified on the 25th day of July, 1919, that if no claim to the lands commonly called or known as Halgahahena, Kekunagahahena, Watawalahena, situate in the village of Gilimale south, in the Udapattu south of the Kuruwiti korale in the Ratnapura District, of the Province of Sabaragamuwa, containing in extent 21 acres and 16 perches, and shown as lots 3 and 10 in preliminary plan 2,600 and in the annexed diagrams, was made to the Government Agent of the Province of Sabaragamuwa, within the period of three months specified in the said notice, such lands would be declared the property of the Crown, and dealt with on account of the Crown (*vide* Notice No. 7,320):

And whereas Edward Senarat Dassanaiké, on behalf of his wife Victorine May Dassanaiké, made claim thereto, and Edward Bruce Alexander, Government Agent of the Province of Sabaragamuwa, made due inquiry into such claim; and whereas the said claimant and George Frederick Reginald Browning, Government Agent of the Province of Sabaragamuwa, with the consent of His Excellency the Governor, came to an agreement in writing dated the 14th day of April, 1921, concerning the said lands, under section 4, sub-section (1), of the said Ordinances, whereby it was agreed that the said Victorine May Dassanaiké, should be declared (a) the owner of 2 acres and 23 perches of lot 10 in preliminary plan 2,600, and (b) the purchaser of lot 3 in preliminary plan 2,600 (containing 14 acres 3 roods and 39 perches, and 3 acres 3 roods and 34 perches of lot 10 in preliminary plan 2,600, aggregating 18 acres 3 roods and 33 perches, for a sum of Rupees Five hundred and Sixty-eight and Cents Sixty-nine (Rs. 568.69), already in deposit in the Ratnapura Kachcheri, as the purchase amount of the said lot 3, and 3 acres 3 roods and 34 perches of lot 10 now included in the area of re-surveyed lot 10 in extent 6 acres and 17 perches, I, Humphrey William Codrington, Government Agent of the Province of Sabaragamuwa, do hereby, in pursuance of the agreement aforementioned, (a) admit the claim of the said Victorine May Dassanaiké to the said 2 acres and 23 perches of lot 10 now included in the area of re-surveyed lot 10 in extent 6 acres and 17 perches, and (b) declare her to be the purchaser of the said lot 3, and 3 acres 3 roods and 34 perches of lot 10 now included in the area of re-surveyed lot 10 in extent 6 acres and 17 perches, as more fully described herein below.

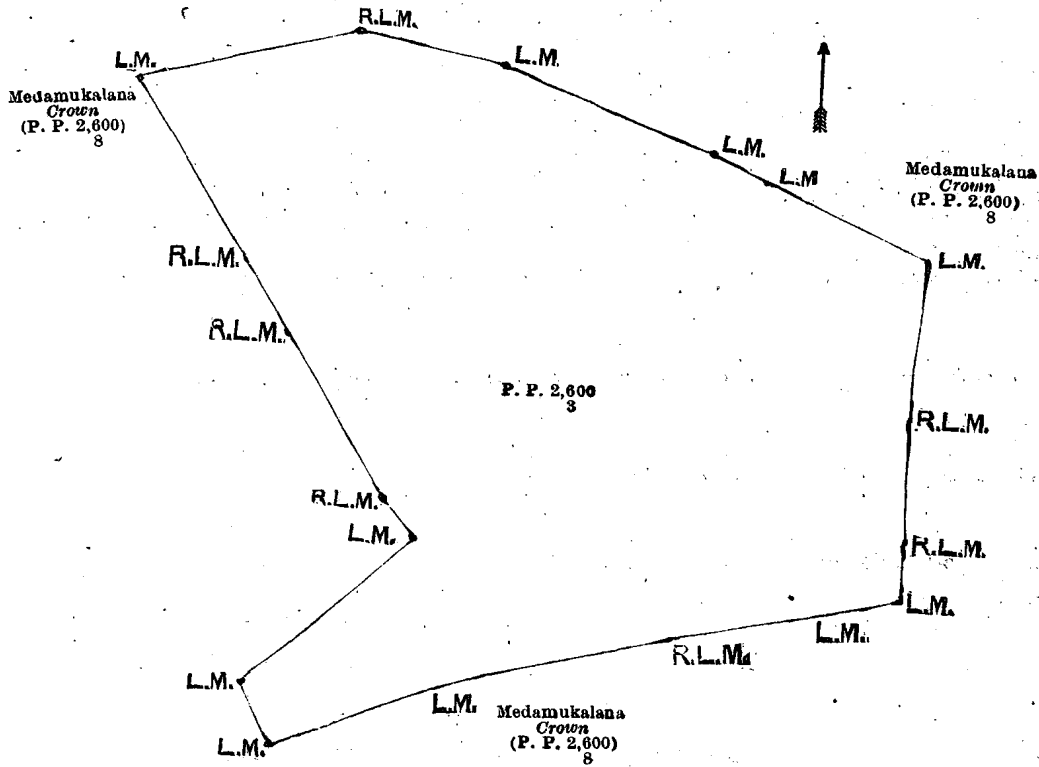
Description of the Lands referred to.

The following lots situate in the village of Gilimale south, in the Udapattu south of the Kuruwiti korale in the Ratnapura District, of the Province of Sabaragamuwa, as described in the annexed diagrams:—

I.—Preliminary plan 2,600.

Lot.	Name of Land.	Extent, A. R. P.
3	Halgahahena, Kekunagahahena	14 3 39

and bounded as follows: on the north, east, south, and west by Medamukalana claimed by the Crown (P. P. 2,600/8).



Surveyor-General's Office,
Colombo, November 8, 1921.

Scale of 4 Chains to an Inch.

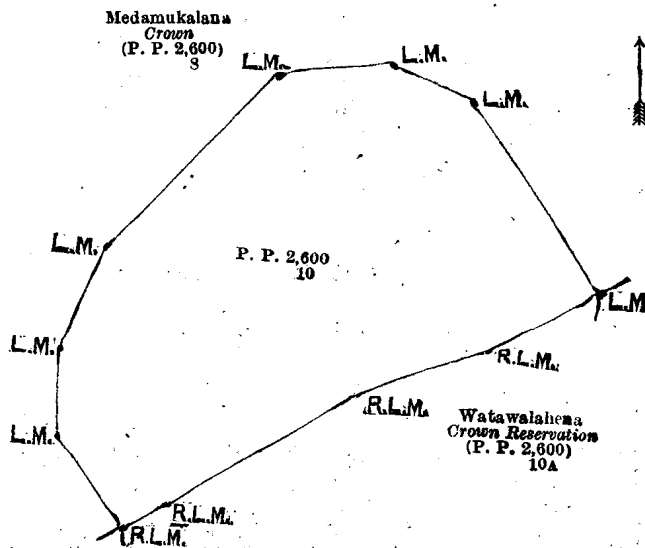
C. H. VINCE,
for Surveyor-General.

II.—Preliminary plan 2,600.

Lot.	Name of Land.
10	Watawalahena

Extent, A. B. P.
6 0 17

and bounded as follows : on the north, east, and west by Medamukalana claimed by the Crown (P. P. 2,600/8) ; on the south by Watawalahena Crown reservation (P. P. 2,600/10A).



Surveyor-General's Office,
Colombo, November 8, 1921.

Scale of 4 Chains to an Inch.

C. H. VINCE,
for Surveyor-General.

January 18, 1922.

H. W. CODRINGTON,
Government Agent.

PRELIMINARY NOTICES.

Hambantota Notice No. 8,112.

Notice under "The Waste Lands Ordinances of 1897, 1899, 1900, and 1903."

TAKE notice that unless within three months from June 23, 1922, the persons, if any, who claim any interest in the lands hereinafter mentioned or in any one or more of such lands or to some interest therein make claim in person or in writing to the said lands or to any of them or to some interest therein to H. C. Toller, Esq., Special Officer appointed under section 28 of "The Waste Lands Ordinances of 1897, 1899, 1900, and 1903," at his office at Colombo :

Such Special Officer, in pursuance of the powers vested in him by the said Ordinances, will declare by writing under his hand that the said lands, or such of them as to which no claim has been made, are the property of the Crown.

H. C. TOLLER,
Special Officer.

NOTE.—A claim to a right of way over the said lands or any of them is a claim to an interest in the land or lands.

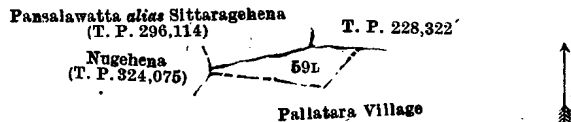
Description of the Lands referred to.

The following lots situated in the village of Okewela, in the West Giruwa pattu of the Hambantota District, in the Southern Province, as described in the annexed diagrams :—

I.—Block survey preliminary plan 271.

Lot.	Name of Land.	Extent, A. R. P.
59L	Godakaduruheha	0 2 13

and bounded as follows : on the north by Pansalawatta *alias* Sittaragehena granted at half-improved value (T. P. 296,114), T. P. 228,322; on the east and south by the village limit of Pallattara ; on the west by Nugehena sold by the Crown (T. P. 324,075).



Surveyor-General's Office,
Colombo, April 8, 1922.

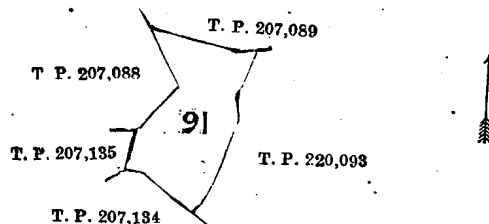
Scale of 8 Chains to an Inch.

C. H. VINCE,
for Surveyor-General.

II.—Block survey preliminary plan 271.

Lot.	Name of Land.	Extent, A. R. P.
91	Bogahahena <i>alias</i> Punchigodella	2 0 28

and bounded as follows : on the north by T. P. 207,089 ; on the east by T. P. 220,093 ; on the south by T. P. 207,134 ; on the west by T. Ps. 207,135 and 207,088.



Surveyor-General's Office,
Colombo, April 8, 1922.

Scale of 8 Chains to an Inch.

C. H. VINCE,
for Surveyor-General.

Hambantota S. O. 3—1922.

Kurunegala Notice No. 8,113.

Notice under "The Waste Lands Ordinances of 1897, 1899, 1900, and 1903."

TAKE notice that unless within three months from June 23, 1922, the persons, if any, who claim any interest in the lands hereinafter mentioned or in any one or more of such lands or to some interest therein make claim in person or in writing to the said lands or any of them or to some interest therein to M. M. Wedderburn, Esq., Special Officer appointed under section 28 of "The Waste Lands Ordinances of 1897, 1899, 1900, and 1903," at his office at Colombo :

Such Special Officer, in pursuance of the powers vested in him by the said Ordinances, will declare by writing under his hand that the said lands, or such of them as to which no claim has been made, are the property of the Crown.

M. M. WEDDERBURN,
Special Officer.

NOTE.—A claim to a right of way over the said lands or any of them is a claim to an interest in the land or lands.

Description of the Lands referred to.

The following lots situated in the village of Radawagama, in the Divigandahaye korale of the Hiriyala hatpattu of the Kurunegala District, in the North-Western Province, as described in the annexed diagram :—

Block survey preliminary plan 1,862.

Lot.	Name of Land.	Extent, A. R. P.	Lot.	Name of Land.	Extent, A. R. P.
1 ..	Dangahamulahenyaya, Lolugahamulahena	10 0 35	29 ..	Reservation for channel	0 0 8
2 ..	Indihena	3 1 9	30 ..	Ambagahamulahena (reservation for tank bund)	0 0 17
3 ..	Mahawewahatigomuwa	2 0 15	32 ..	Alutwewa (tank and bund)	8 0 11
5 ..	Ela (stream)	0 0 9	33 ..	Alutwewaihalahena, Galhena, Galagawahena	14 0 9
7 ..	Do.	0 0 8	34 ..	Galhena (metal quarry)	0 3 28
8 ..	Lolugahamulahena (reservation for tank bund)	0 1 0	35 ..	Gampara (road and reservation)	0 1 24
9 ..	Horow-ela	0 0 2	36 ..	Galagawahena	3 0 28
17 ..	Dangala <i>alias</i> Meegahamulawatta	0 2 20	38 ..	Jawanagala	5 1 1
18 ..	Gampara (road and reservation)	0 1 39	39 ..	Galagawahena	5 2 8
19 ..	Katuhena	20 1 7	40 ..	Gampara (road and reservation)	0 0 27
20 ..	Minipittaniya (cemetery)	0 1 26	41 ..	Main road and reservation (half)	0 3 18
21 ..	Approach road to cemetery	0 0 33	42 ..	Do.	1 1 28
25 ..	Kotuwehena <i>alias</i> Nugagahamulahena	0 1 38	43 ..	Kappitiyaya <i>alias</i> Mulketayaya	21 0 37
27 ..	Gedaragawawewa (tank and bund)	2 0 13			
28 ..	Horow-ela (irrigation channel)	0 0 4			101 3 22

and bounded as follows : on the north and east by the village limit of Hatigamuwa ; on the south by part of main road from Polpitiyama to Maho, the village limit of Pimburuwelligama ; on the west by the Pahalawisideke korale of the Wannu hatpattu (the village limits of Kattambuwwa and Konwewa).

NOTE.—The following lots lying within the above-mentioned boundaries are excluded from this notice, and their aggregate acreage of 16 acres 1 rood and 26 perches is not included in the acreage of 101 acres 3 roods and 22 perches given above :—

Block survey preliminary plan 1,862.

Lot.	Name of Land.	Extent, A. R. P.	Lot.	Name of Land.	Extent, A. R. P.
A 4 ..	Dambagahakamata (threshing-floor)	0 0 11	A 26 ..	Siyambalagahamulawatta <i>alias</i> Ambagahamulawatta	0 1 13
A 6 ..	Kekulankumbura <i>alias</i> Diyagilma	10 1 9	A 31 ..	Siyambalagahamulakamata (threshing floor)	0 0 21
A 10 ..	Wewaboda-aswedduma	0 2 32	B 22 ..	Galapaulawatta	0 1 25
A 11 ..	Helambagahakumbura	0 3 33	B 23 ..	Do.	0 1 34
A 12 ..	Welkotuwa <i>alias</i> Gederawela	0 1 23	B 24 ..	Do. and Ambagahamulawatta	0 1 24
A 13 ..	Hitinagederawatta <i>alias</i> Meegahamulawatta	0 0 21	37 ..	Wewaihalawatta, Galapaulawatta	0 0 24
A 14 ..	Hitinagederawatta	1 2 27			16 1 26
A 15 ..	Kadurugahamulawatta <i>alias</i> Vidanahenayalagederawatta	0 0 24			
A 16 ..	Nitulagahamulawatta <i>alias</i> Ambagahamulawatta	0 0 25			

[For Diagram see page 706.]

Kurunegala Notice No. 8,114.

Notice under "The Waste Lands Ordinances of 1897, 1899, 1900, and 1903."

TAKE notice that unless within three months from June 23, 1922, the persons, if any, who claim any interest in the lands hereinafter mentioned or in any one or more of such lands or to some interest therein make claim in person or in writing to the said lands or any of them or to some interest therein to M. M. Wedderburn, Esq., Special Officer appointed under section 28 of "The Waste Lands Ordinances of 1897, 1899, 1900, and 1903," at his office at Colombo :

Such Special Officer, in pursuance of the powers vested in him by the said Ordinances, will declare by writing under his hand that the said lands, or such of them as to which no claim has been made, are the property of the Crown.

M. M. WEDDERBURN,
Special Officer.

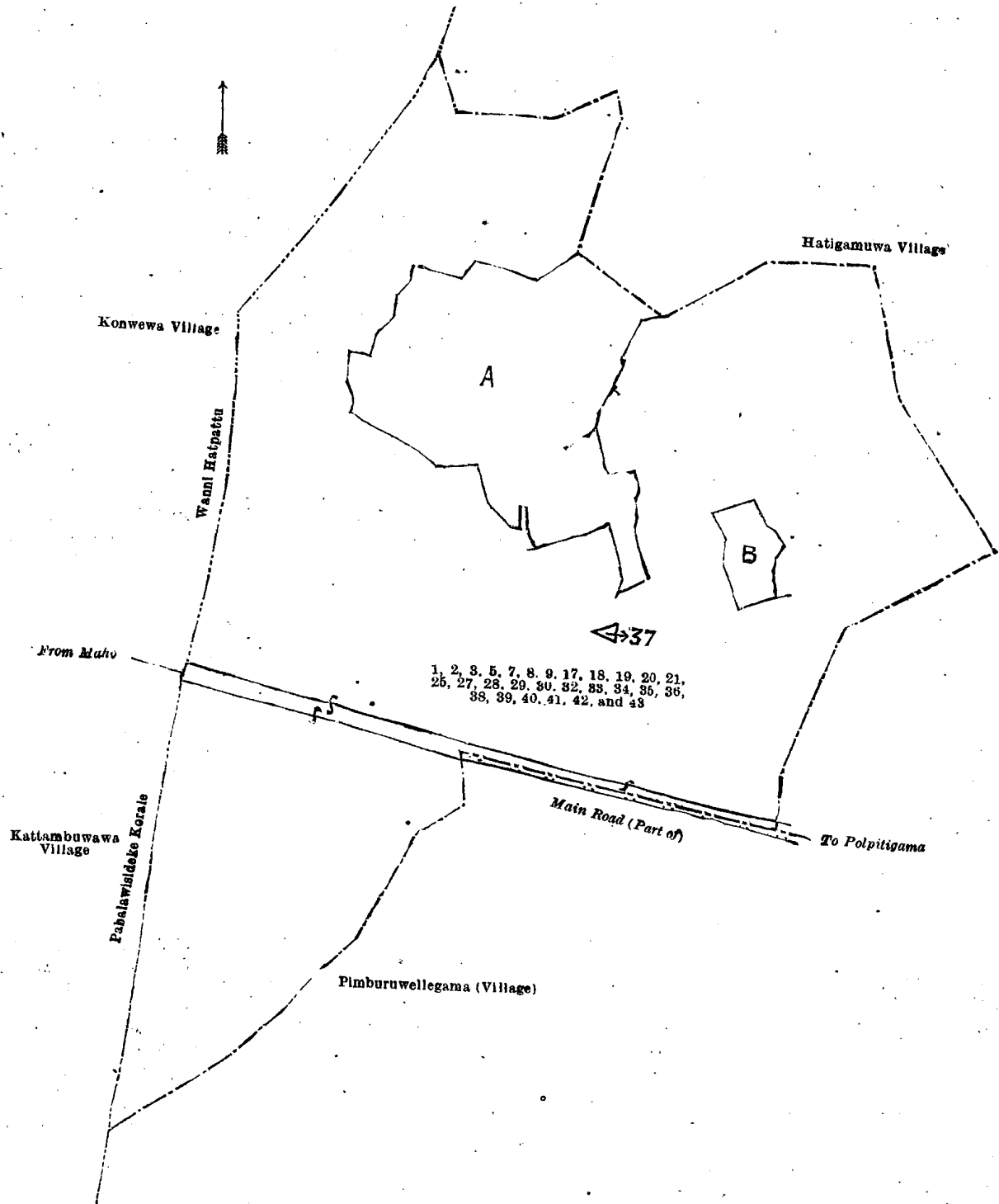
NOTE.—A claim to a right of way over the said lands or any of them is a claim to an interest in the land or lands.

Description of the Lands referred to.

The following lots situated in the village of Pailigama, in the Pahalawisideke korale of the Wannu hatpattu of the Kurunegala District, in the North-Western Province, as described in the annexed diagram :—

Block survey preliminary plan 1,855.

Lot.	Name of Land.	Extent, A. R. P.	Lot.	Name of Land.	Extent, A. R. P.
1 ..	Puhulhenyaya	60 1 39	17 ..	Pita-ela (channel)	0 0 8
2 ..	Dambuwwemukalana, Puhulhenyaya	106 0 19	19 ..	Walakahawala-ela	0 0 11
4 ..	Ulkandagodawewa (tank and bund)	0 0 36	20 ..	Siyambalagahawewa (tank and bund)	3 0 30
5 ..	Dambuwwemukalana	237 0 32	21 ..	Gansabhawa road (half)	0 2 34
6 ..	Do.	5 3 33	22 ..	Puhulindahena (reservation for tank bund)	0 0 25
7 ..	Dambuwwehenyaya, Munamalgahahenyaya, Galwalahenyaya, Unagahapitiyepillewa, Puhukadahenyaya, Etawahahenyaya, Gangodayaya <i>alias</i> Bogahahenyaya, Kadurugahamulahena, Nugagahamulayaya, and Kahatagahayaya	572 2 9	25 ..	Diulgahawewa (tank and bund)	1 2 32
10 ..	Etawarawehena	0 0 35	26 ..	Diulgahahena (reservation for tank bund)	0 1 23
11 ..	Paluganwewa	8 2 26	27 ..	Warawewa (old tank)	2 2 6
14 ..	Dangahamulahena (reservation for tank bund)	0 1 14	28 ..	Dambuwwela	0 2 26
15 ..	Wanelekotuwa	0 1 14	29 ..	Unagahapitiyewatta	0 3 27
16 ..	Meegaskotuwa	0 1 29	30 ..	Dangahamulawatta	2 3 25
			33 ..	Galawewa (tank and bund)	1 3 29
			35 ..	Pita-ela	0 0 5
			37 ..	Ambagahawewa (tank and bund)	13 3 2
			39 ..	Galgasyawehena (reservation for tank bund)	0 2 4



Surveyor-General's Office,
Colombo, May 5, 1922.

Scale of 8 Chains to an Inch.

C. H. VINCE,
for Surveyor-General.

Kurunegala S. O. 29—1922.

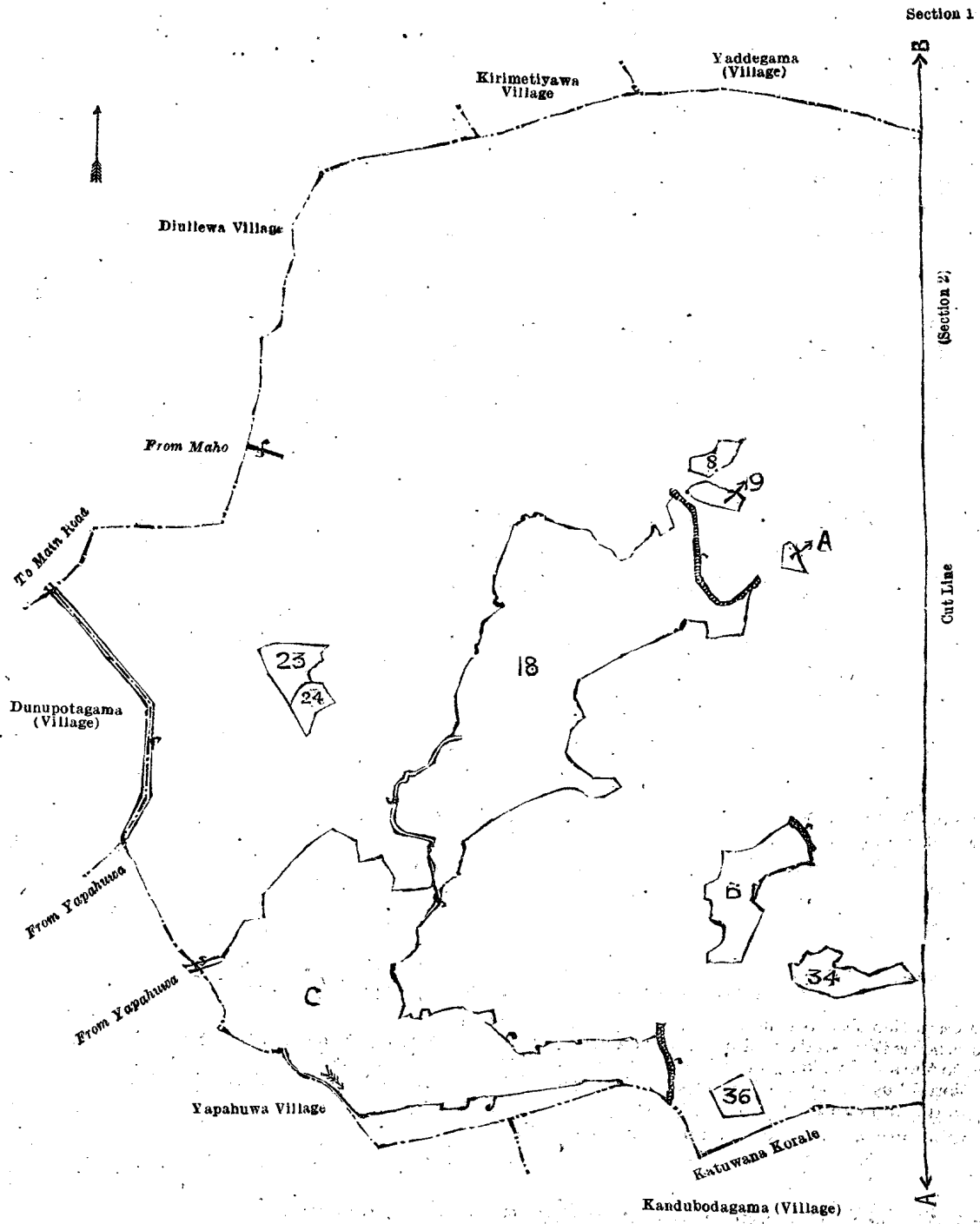
Lot.	Name of Land.	Extent, A. R. P.	Lot.	Name of Land.	Extent, A. R. P.
41 ..	Pita-ela (channel)	0 0 10	57 ..	Thalaetawarawehena (railway and reservation)	4 0 9.6
42 ..	Minipittaniya (cemetery)	1 0 4	58 ..	Puhulhena (do.)	4 3 9.6
43 ..	Reservation for approach road to cemetery	0 2 12	59 ..	Bogahahena (do.)	2 3 30.2
45 ..	Annasigalapaulahena	2 3 5	60 ..	Millagolleyaya (do.)	15 1 32.3
48 ..	Gansabhawa path	0 1 30	61 ..	Munamalgahawalayaya (do.)	8 0 3.3
51 ..	Damuwemaha-ela	0 0 14	62 ..	Dambuwegumukalana (do.)	0 1 33.5
52 ..	Pita-ela	0 0 13	63 ..	Ulkandagodawewa (tank) (do.)	3 3 26.6
54 ..	Thelelbughamulahena	4 1 36	64 ..	Dambuwegumukalana (do.)	0 0 33.2
55 ..	Do.	0 2 5			
56 ..	Do.	1 1 4			
					1,073 1 4.3

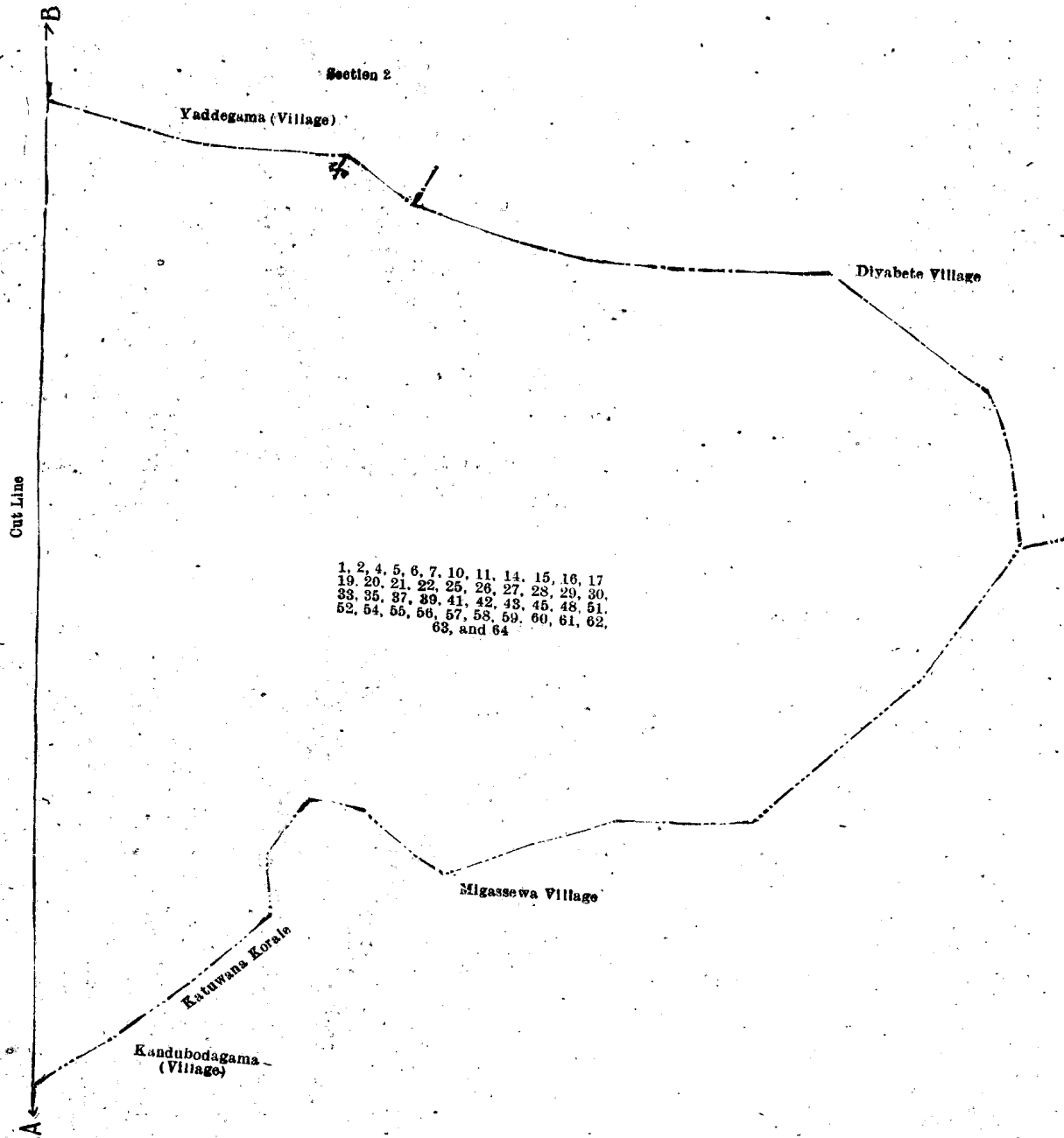
and bounded as follows; on the north by the village limits of Diullewa, Kirimetiyyawa, Yaddagama, and Diyabete; on the east by the village limit of Diyabete, the boundary of the Katuwana korale (the village limit of Migassewa); on the south by the boundary of the Katuwana korale (the village limits of Migassewa and Kandubodagama, the village limit of Yapahuwa); on the west by the village limit of Yapahuwa, the village limit of Dunupotagama, the village limit of Diullewa.

NOTE.—The following lots lying within the above-mentioned boundaries and excluded from this notice, and their aggregate acreage of 112 acres and 4 perches is not included in the acreage of 1,073 acres 1 rood and 4.3 perches given above:—

Block survey preliminary plan 1,855.

Lot.	Name of Land.	Extent, A. R. P.	Lot.	Name of Land.	Extent, A. R. P.
8	Dangahakumbura	1 0 10	c 40	Ambagahawelekamata	0 0 17
9	Weehenakumbura	0 3 17	c 46	Welpitiyewela	4 3 25
18	Paluganwelyaya	45 1 33	c 47	Meegahamulawatta Pailigamagan-medda	21 2 30
34	Millagahawela	3 0 18	c 44	Kanuketiyawelekamatha (threshing-floor)	0 0 20
36	Dangahamulawatta <i>alias</i> Nugagahamulawatta	1 1 25	c 49	Lolugahamulahena, Diulgahamulawatta	1 1 7
A 12	Paluganwekumbura <i>alias</i> Dangahakotuwa	0 0 23	c 50	Diulgahamulawatta	0 1 24
A 13	Dangahakotuwa <i>alias</i> Paluganwekumbura	0 1 18	c 53	Kanuketiyewela and Ambagahawelyaya	22 0 0
B 31	Galagasyayakamatha (threshing-floor)	0 0 16	23	Siyambalagahawela	2 0 38
B 32	Galagaswelyaya	4 3 34	24	Do.	1 0 10
B 38	Do.	0 2 39			
					112 0 4





Surveyor-General's Office,
Colombo, May 1, 1922.

Scale of 16 Chains to an Inch.

C. H. VINCE,
for Surveyor-General.

Kurunegala S. O. 30—1922.

Kurunegala Notice No. 8,115.

Notice under "The Waste Lands Ordinances of 1897, 1899, 1900, and 1903."

TAKE notice that unless within three months from June 23, 1922, the persons, if any, who claim any interest in the lands hereinafter mentioned or in any one or more of such lands or to some interest therein make claim in person or in writing to the said lands or any of them or to some interest therein to M. M. Wedderburn, Esq., Special Officer appointed under section 28 of "The Waste Lands Ordinances of 1897, 1899, 1900, and 1903," at his office at Colombo:

Such Special Officer, in pursuance of the powers vested in him by the said Ordinances, will declare by writing under his hand that the said lands, or such of them as to which no claim has been made, are the property of the Crown.

M. M. WEDDERBURN,
Special Officer.

NOTE.—A claim to a right of way over the said lands or any of them is a claim to an interest in the land or lands.

Description of the Lands referred to.

The following lots situated in the village of Pimburuwellegama, in the Divigandahaye korale of the Hiriyala hatpattu of the Kurunegala District, in the North-Western Province, as described in the annexed diagram :—

Block survey preliminary plan 1,863.

Lot.	Name of Land.	Extent, A. R. P.	Lot.	Name of Land.	Extent, A. R. P.
1 ..	Reservation for metal quarry	0 1 6	18 ..	Monaragalpitiya (reservation for tank bund)	0 1 32
2 ..	Main road and reservation (part of road)	1 1 20	19 ..	Kadurugahamulahena (reservation for tank bund)	0 0 29
4 ..	Reservation for gravel quarry	1 3 38	20 ..	Horow-ela	0 0 2
5 ..	Paluwatta	0 3 30	21 ..	Unnansegewela	0 0 35
9 ..	Kongahamulahena (reservation for tank bund)	0 0 26	22 ..	Kadurugahamulahena (reservation for tank bund)	0 0 14
10 ..	Wattagawahena, Kongahamulayaya, Ratmalawalagawayaya	103 0 25	23 ..	Kadurugahamulahena	2 3 22
11 ..	Alutwewa (tank and bund)	5 0 5	24 ..	Guruheena	0 3 1
12 ..	Endarugollehinna (reservation for tank bund)	0 0 12	25 ..	Ihalawewa (tank and bund)	8 0 31
13 ..	Endarugollehinna	7 1 34			
14 ..	Bogahamulahena	19 3 28			153 2 18
17 ..	Kumbukgahamulahena (reservation for tank bund)	0 1 28			

and bounded as follows : on the north by the village limit of Radawagama, part of main road from Maho to Polpitigama ; on the east and south by the village limit of Hatigamuwa ; on the west by the boundary of Wannu hatpattu of Pahalawisi-deke korale (the village limit of Kattambuwwa), the village limit of Radawagama.

NOTE.—The following lots lying within the above-mentioned boundaries are excluded from this notice, and their aggregate acreage of 22 acres 2 roods and 36 perches is not included in the acreage of 153 acres 2 roods and 18 perches given above :—

Block survey preliminary plan 1,863.

Lot.	Name of Land.	Extent, A. R. P.	Lot.	Name of Land.	Extent, A. R. P.
A 6 ..	Gambiriyagahakumbura, Pahala-kumbura, Meeegahakumbura	12 2 34	B 16 ..	Monaragalpitiya, Welmediheenna, Unnansegewela and hena (T. Ps. 211,693, 211,649, 225,999, and 226,000)	8 2 7
A 7 ..	Welkotuwa (T. P. 211,650)	0 2 35			
A 8 ..	Do.	0 0 24			
B 15 ..	Monaragalpitiya	0 2 16			22 2 36

[For Diagram see page 710.]

Kurunegala Notice No. 8,116.**Notice under "The Waste Lands Ordinances of 1897, 1899, 1900, and 1903."**

TAKE notice that unless within three months from June 23, 1922, the persons, if any, who claim any interest in the lands hereinafter mentioned or in any one or more of such lands or to some interest therein make claim in-person or in writing to the said lands or any of them or to some interest therein to N. A. Hampton, Esq., Special Officer appointed under section 28 of "The Waste Lands Ordinances of 1897, 1899, 1900, and 1903," at his office at Colombo :

Such Special Officer, in pursuance of the powers vested in him by the said Ordinances, will declare by writing under his hand that the said lands, or such of them as to which no claim has been made, are the property of the Crown.

N. A. HAMPTON,
Special Officer.

NOTE—A claim to a right of way over the said lands or any of them is a claim to an interest in the land or lands.

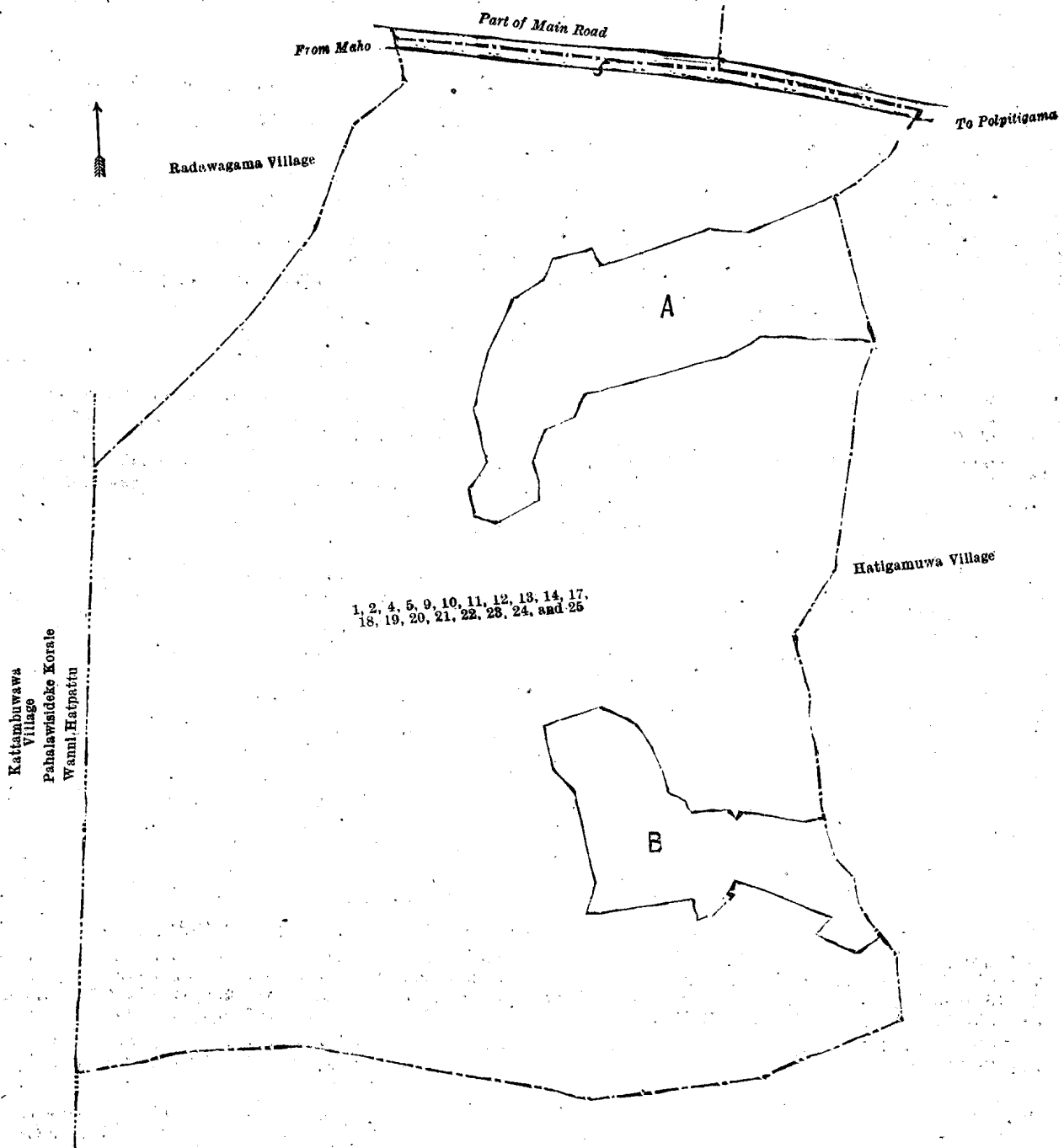
Description of the Lands referred to.

The following lots situated in the village of Yaddegama, in the Pahalawisi-deke korale of the Wannu hatpattu of the Kurunegala District, in the North-Western Province, as described in the annexed diagram :—

Block survey preliminary plan 1,856.

Lot.	Name of Land.	Extent, A. R. P.	Lot.	Name of Land.	Extent, A. R. P.
1 ..	Dambuwwemukulana	256 0 34	14 ..	Weliwewa (tank and bund)	5 1 25
2 ..	Mediya-ela (part of)	0 0 24	15 ..	Dambuwwemukulana (reservation for tank bund)	2 2 1
3 ..	Pita-ela	0 0 16	16 ..	Horow-ela	0 0 9
4 ..	Mediya-ela	0 2 24	17 ..	Dambuwwemukulana	8 2 34
5 ..	Midellagahamulahena	17 3 22	18 ..	Railway line and reservation	37 2 24
6 ..	Yaddegamahenyaya	16 0 29	19 ..	Dambuwwemukulana	77 1 24
9 ..	Ela (stream)	0 0 11	20 ..	Do.	264 2 17
10 ..	Kadurugahamulahena <i>alias</i> Dambagahamulahena	2 0 28	21 ..	Gravel quarry	0 2 33
11 ..	Main road and reservation	11 3 7	22 ..	Do.	1 0 14
12 ..	Gravel quarry	0 3 8			
13 ..	Do.	0 1 21			

704 2 5



Surveyor-General's Office,
Colombo, May 5, 1922.

Scale of 8 Chains to an Inch.

C. H. VINCE,
for Surveyor-General.

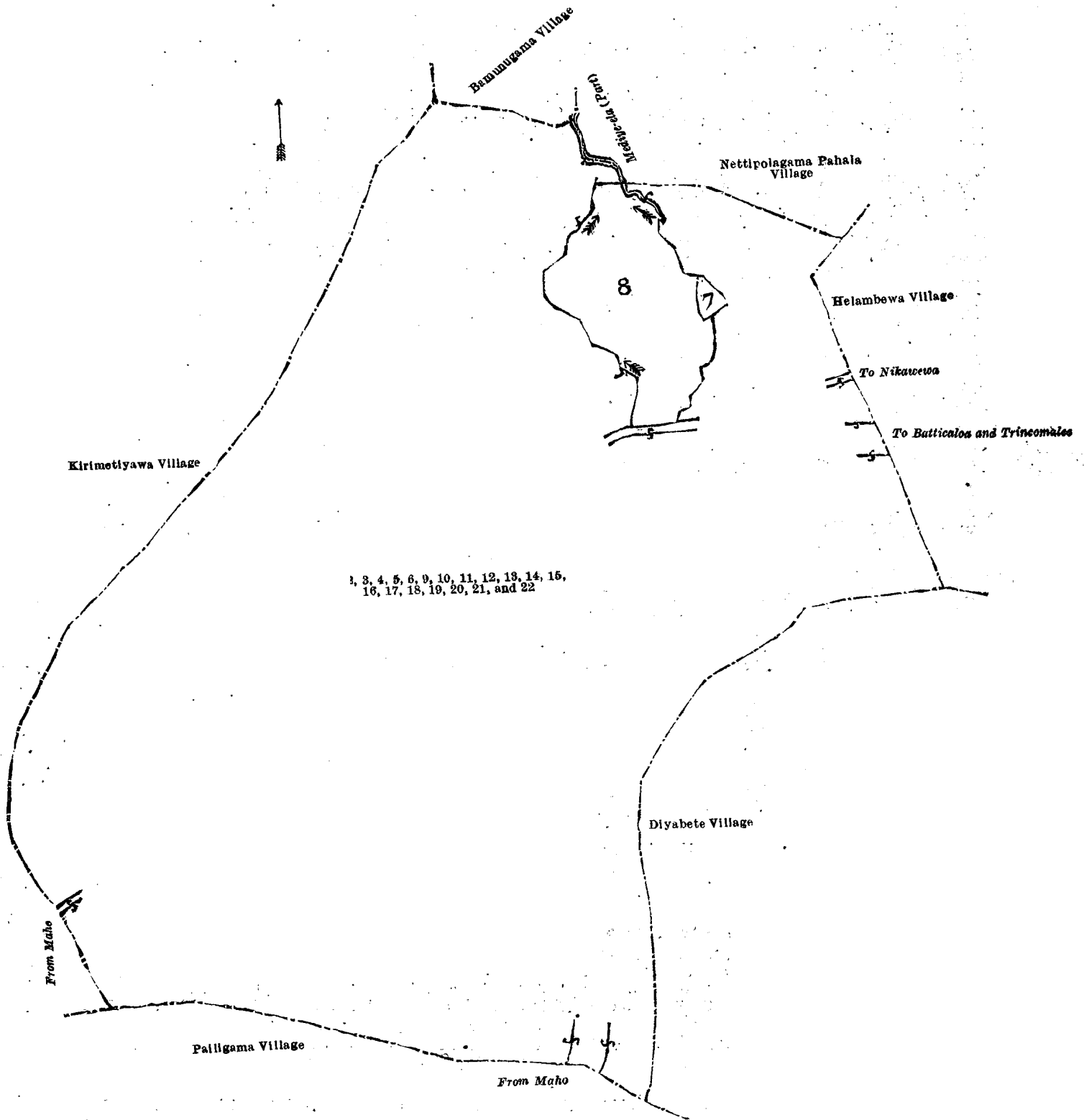
Kurunegala S. O. 31—1922.

and bounded as follows : on the north by the village limit of Kirimetiya, the village limit of Bamunugama, part of Mediya-ela (the village limit of Nettipolagama Pahala), the village limit of Nettipolagama Pahala ; on the east by the village limit of Helambewa, the village limit of Diyabete ; on the south by the village limit of Pailigama ; on the west by the village limit of Kirimetiya.

NOTE.—The following lots lying within the above-mentioned boundaries are excluded from this notice, and their aggregate acreage of 31 acres 3 roods and 35 perches is not included in the acreage of 704 acres 2 roods and 5 perches given above :—

Block survey preliminary plan 1,856.

Lot.	Name of Land.	Extent, A. R. P.
7 ..	Elagawa-aswedduma ..	1 0 19
8 ..	Yaddegamawelyaya ..	30 3 16
		31 3 35



Surveyor-General's Office,
Colombo, May 2, 1922.

Scale of 16 Chains to an Inch.
Kurunegala S. O. 32—1922.

C. H. VINCE,
for Surveyor-General.

Kurunegala Notice No. 8,117.

Notice under "The Waste Lands Ordinances of 1897, 1899, 1900, and 1903."

TAKE notice that unless within three months from June 23, 1922, the persons, if any, who claim any interest in the lands hereinafter mentioned or in any one or more of such lands or to some interest therein make claim in person or in writing to the said lands or any of them or to some interest therein to N. A. Hampton, Esq., Special Officer appointed under section 28 of "The Waste Lands Ordinances of 1897, 1899, 1900, and 1903," at his office at Colombo :

Such Special Officer, in pursuance of the powers vested in him by the said Ordinances, will declare by writing under his hand that the said lands, or such of them as to which no claim has been made, are the property of the Crown.

N. A. HAMPTON,
Special Officer.

NOTE.—A claim to a right of way over the said lands or any of them is a claim to an interest in the land or lands.

Description of the Lands referred to.

The following lots situated in the village of Medagama, in the Giratalane korale of the Dewamedi hatpattu of the Kurunegala District, in the North-Western Province, as described in the annexed diagram :—

Block survey preliminary plan 1,694.

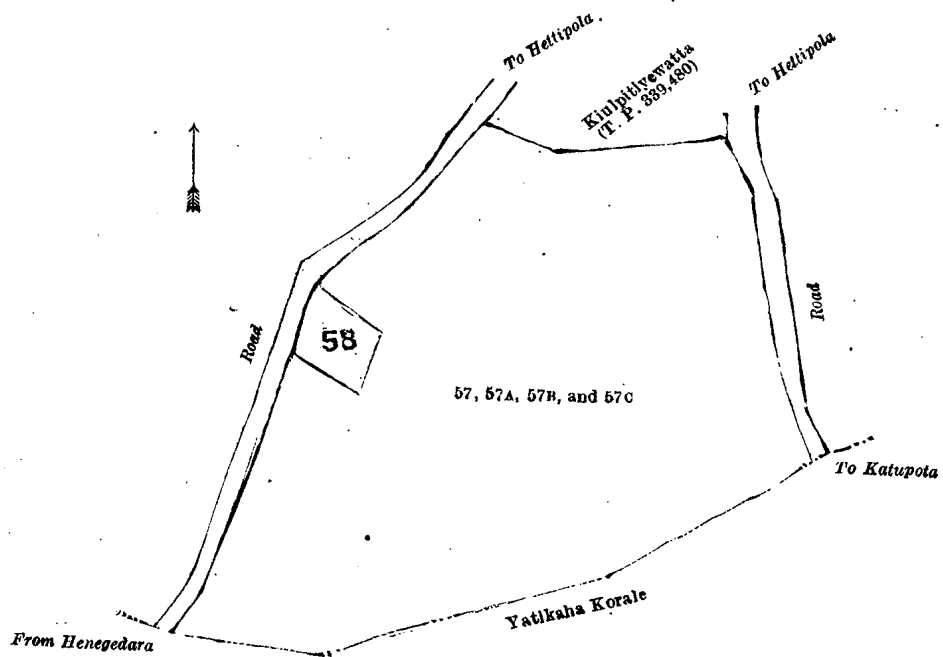
Lot.	Name of Land.	Extent, A. R. P.	Lot.	Name of Land.	Extent, A. R. P.
57 ..	Kiulpitiyehena 5 1 21	57C ..	Kiulpitiyehena 1 1 30
57A ..	Do. 1 1 29			
57B ..	Do. 0 3 38			9 0 38

and bounded as follows : on the north by Kiulpitiywatta sold by the Crown (T. P. 339,480); on the east by the road from Hettipola to Katupota; on the south by the boundary of the Yatikaha korale; on the west by the road from Henegedera to Hettipola.

NOTE.—The following lot lying within the above-mentioned boundaries is excluded from this notice, and its extent of 1 rood and 3 perches is not included in the acreage of 9 acres and 38 perches given above :—

Block survey preliminary plan 1,694.

Lot.	Name of Land.	Extent, A. R. P.
58 ..	Cemetery 0 1 3



Surveyor-General's Office,
Colombo, February 14, 1922.

Scale of 4 Chains to an Inch.

Kurunegala S. O. 33—1922.

C. H. VINCE,
for Surveyor-General.

Kurunegala Notice No. 8,118.

Notice under "The Waste Lands Ordinances of 1897, 1899, 1900, and 1903."

TAKE notice that unless within three months from June 23, 1922, the persons, if any, who claim any interest in the lands hereinafter mentioned or in any one or more of such lands or to some interest therein make claim in person or in writing to the said lands or any of them or to some interest therein to N. A. Hampton, Esq., Special Officer appointed under section 28 of "The Waste Lands Ordinances of 1897, 1899, 1900, and 1903," at his office at Colombo :

Such Special Officer, in pursuance of the powers vested in him by the said Ordinances, will declare by writing under his hand that the said lands, or such of them as to which no claim has been made, are the property of the Crown.

N. A. HAMPTON,
Special Officer.

NOTE.—A claim to a right of way over the said lands or any of them is a claim to an interest in the land or lands.

Description of the Lands referred to.

The following lots situated in the village of Lokurugama, in the Pahalawisideke korale of the Wannu hatpattu of the Kurunegala District, in the North-Western Province, as described in the annexed diagram :—

Block survey preliminary plan 1,861.

Lot.	Name of Land.	Extent, A. R. P.	Lot.	Name of Land.	Extent, A. R. P.
3 ..	Ehetugahamulayaya alias Puhuwala-landa 24 2 3	10 ..	Meegahadalupota-aswedduma 0 1 13
4 ..	Gansabhawa road and reservation 0 3 13	11 ..	Ela (stream) 0 0 5
5 ..	Path (approach road to cemetery) 0 0 15	13 ..	Do. 0 0 8
6 ..	Minipittaniya (cemetery) 0 1 9	14 ..	Gansabhawa (road and reservation) (part of) 0 1 23
7 ..	Oliyadapuyaya, Minipitiyeyaya, Wewahalayaya 62 3 26	16 ..	Welagawahena 0 2 34
8 ..	Ganewewa (tank and bund) 13 2 17	17 ..	Helambagahamulawatta, Kongahamulawatta 1 0 6
9 ..	Puhuwala-landa (reservation for tank bund) 0 0 21	19 ..	Tisbamba (reservation for tank bund) 0 0 34
			20 ..	Gansabhawa road and reservation 1 2 20

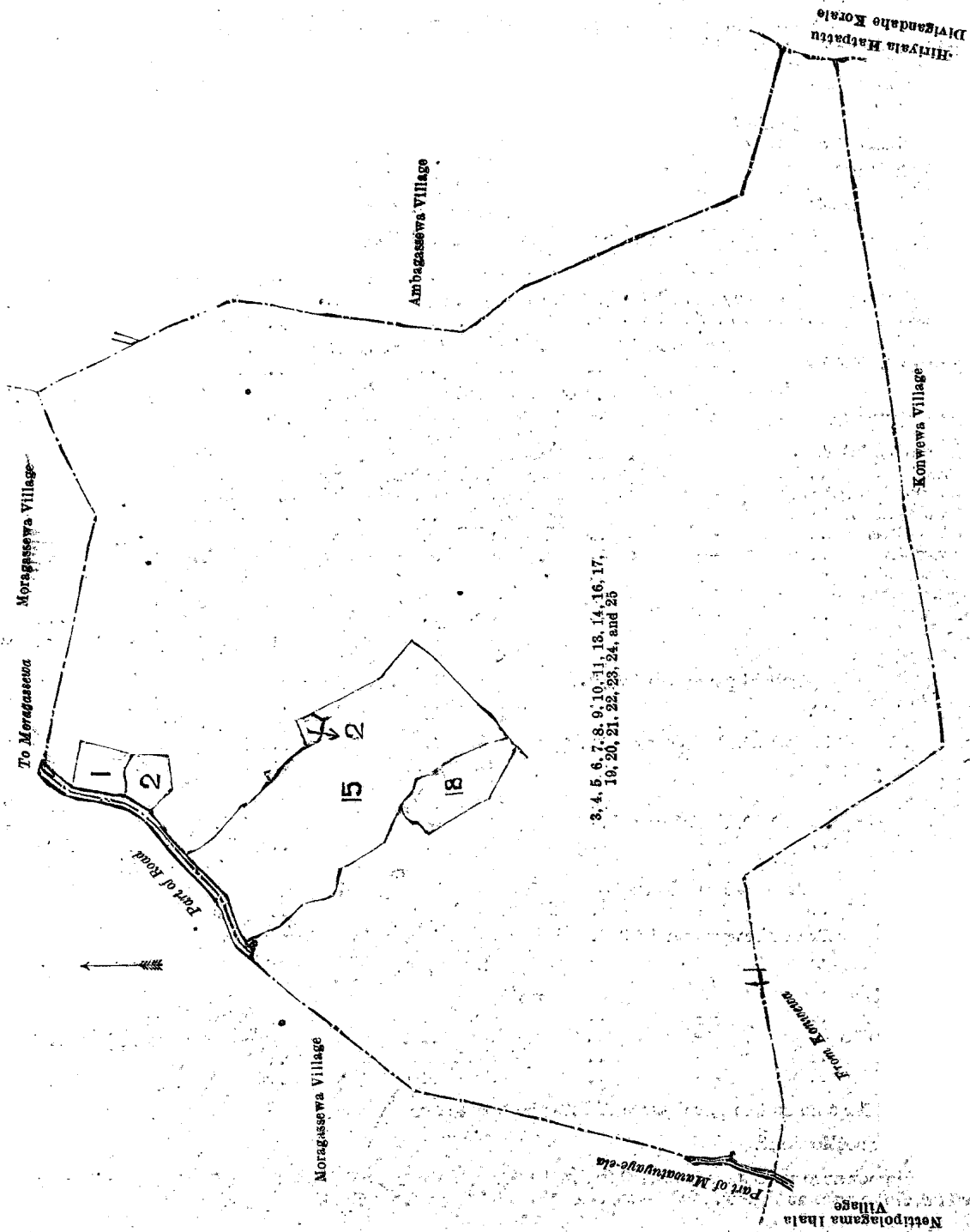
Lot.	Name of Land.	Extent, A. R. P.	Lot.	Name of Land.	Extent, A. R. P.
21 ..	Dangahamulawatta ..	0 0 36	24 ..	Mawatayaya, Siyambalagahamulayaya	24 2 39
22 ..	Ketakelagahamulawatta ..	0 1 8	25 ..	Mawatayaya-ela (part of)	0 0 11
23 ..	Dambagahamulawatta ..	1 1 4			
					133 1 25

and bounded as follows : on the north by the village limit of Moragassewa ; on the east by the village limit of Ambagassewa, the boundary of the Divigandahayē korale of Hiriyala hatpattu ; on the south by the village limit of Konwewa ; on the west by part of Mawatayaya-ela (the village limit of Moragassewa), the village limit of Moragassewa (part of road to Moragassewa).

NOTE.—The following lots lying within the above-mentioned boundaries are excluded from this notice, and their aggregate acreage of 10 acres 3 roods and 35 perches is not included in the acreage of 133 acres 1 rood and 25 perches given above :—

Block survey preliminary plan 1,861.

Lot.	Name of Land.	Extent, A. R. P.	Lot.	Name of Land.	Extent, A. R. P.
1 ..	Keeriyagahamulawatta ..	0 2 14	18 ..	Meegahawatta	1 1 14
2 ..	Kongahamulawatta ..	0 1 36			
12 ..	Meegahamulakamata (threshing-floor)	0 0 26			
15 ..	Meegahadalupotakumbura ..	8 1 25			
					10 3 35



Surveyor-General's Office,
Colombo, May 4, 1922.

Scale of 8 Chains to an Inch.
Kurunegala S. O. 34—1922.

C. H. VINCE,
for Surveyor-General.

LAND SALES IN THE WESTERN PROVINCE.

No. 3,338, W. P.—The Assistant Government Agent, Kalutara, will on Thursday, August 3, 1922, at 10 A.M., at his office in the Kalutara Kachcheri, put up to auction, for sale or settlement, or will otherwise dispose of, the under-mentioned portions of Crown land, in accordance with the regulations of Government regarding land sales. Thirty-five allotments of land situated in the Kalutara totamune and Rayigam korale divisions of the Kalutara District of the Western Province.

Lot.	Name of Land.	Name of Applicant.	Name of Claimant.	Description.	Extent.		
					A.	R.	P.
Preliminary plan 17,101. Village—Bombuwala, Kalutarabadda.							
3	Degaldorawatta	—	Arnolis Fernando	Rubber	0	0	13
5	Do.	—	M. Haramanis	Coconut	0	0	8
6	Do.	—	S. Ensina	do.	0	0	15
Preliminary plan 17,414. Village—Bombuwala, Kalutarabadda.							
2	Polgahaudumullekele or Batukuluketiyelanda	T. Arnolis Fernando	Crown	Low jungle	6	1	0
Preliminary plan 16,863. Village—Badanagoda, Beruwalbadda.							
4	Madakumburegodakele	W. D. Nomis Rodrigo	Bought by M. Anthonis Fernando and not paid	Low jungle	5	0	1*
8	Madakumburegodakele or Heendeniyekele	—	do.	do.	3	1	20*
Preliminary plan 17,432. Village—Potuwila, Paiyagala.							
2	Munamalgahalanda or Molpeddegahalanda	D. A. Kumbalata	Crown	High jungle	6	2	28
3	Millagahalanda	—	K. Podysinno Appuhamy	Rubber	0	1	6
4	Godaporagahalandewatta	—	K. Don Charlis	Jak and cinnamon	0	0	33
Preliminary plan 17,687. Village—Mahagonaduwa, Waddubadda.							
1	Panwelyaya	—	Crown	Deniya	1	1	31
2	Do.	—	do.	do.	2	0	13
Preliminary plan 16,791. Village—Handururemunagoda, Kalaturabadda.							
1	Gorakagaslanda	I. Don Mendis	Crown	Jungle	1	0	15
Preliminary plan 17,532. Village—Weragala, Paiyagalbadda.							
1	Weragalakandepaulakele	—	Crown	Jungle	0	3	35
Village—Potuwila, Paiyagalbadda.							
2	Weragalakandepansalawatta	—	Rev. Dehipitiye Wipulatissa (Incumbant Weragala temple)	Native garden	10	1	37
3	Weragalakandepaulakele	—	Crown	Jungle	5	1	28
4	Kandebodawatta	—	H. Aron Sinno and others	Jak	0	1	20
5	Weragalakandesimawatta	—	Rev. Dehipitiye Wipulatissa	Coconut	1	3	3
6	Weragalakandepaulakele	—	Crown	Jungle	9	1	25
7	Kiripellagahawatta	—	K. Don Pileck Vedarala	do.	1	1	17
8	Dombagahawatta	—	W. A. Don Dias Appuhamy	Coconut	0	0	34
9	Munamalgahawatta or Dombagahawatta	—	do.	Jak, &c.	0	3	20
10	Do.	—	do.	Rubber	0	2	8
11	Do.	—	do.	Reservation for foot-path	0	0	15†
Preliminary plan 17,577. Village—Munhena, Maggonbadda.							
1	Wekandiyekele	—	Crown	Reservation for paddy field	2	0	17†
2	Do.	D. D. C. Vaidyasekera	do.	High jungle	11	1	23
3	Do.	—	do.	Reservation for foot-path	0	0	25†
4	Do.	—	do.	do.	0	3	1†
5	Do.	D. D. C. Vaidyasekera	do.	High jungle	5	0	27
6	Do.	—	do.	Reservation for paddy field	0	1	24†
Preliminary plan 17,465. Village—Munhena, Maggonbadda.							
4	Millagahalanda	—	K. James Appu	Coconut	0	0	38
Preliminary plan 17,081. Village—Kotikangoda, Udugaha pattu.							
1	Godellapitahena	—	Settled on H. D. Charlis Appuhamy and 2 others and not paid	Jungle	0	3	10*
2	Do.	—	do.	New clearing	0	2	11*
3	Godellapitahenawatta	—	do.	Coconut and jak	2	0	36*
5	Do.	—	do.	do.	0	2	8*
6	Do.	—	do.	Coconut	0	0	22*

* Re-advertised for sale as the purchasers did not complete the payment.

† Not for sale or settlement.

The upset price per acre varies from Rs. 50 to Rs. 1,000. Further particulars regarding these lands can be obtained from the Assistant Government Agent, Kalutara, and plans of them from the Surveyor-General.

Colonial Secretary's Office,
Colombo, June 16, 1922.

B. HORSBUGH,
Acting Colonial Secretary.

No. 3,339, W. P.—The Assistant Government Agent, Kalutara, will on Thursday, August 3, 1922, at 10 A.M., at his office in the Kalutara Kachcheri, put up to auction, for sale or settlement, or will otherwise dispose of, the under-mentioned portions of Crown land, in accordance with the regulations of Government regarding land sales. Twelve allotments of land situated in the Kalutara totamune division of the Kalutara District of the Western Province.

Lot.	Name of Land.	Name of Applicant.	Name of Claimant.	Description.	Extent.	
					A. R. P.	
Preliminary plan 17,530. Village—Munhena.						
1	Delgahaduwaowita	—	D. P. Jayawardene	Paddy field	0	1 20
2	Weliudumullalanda	—	Crown	Jungle	7	0 27
2A	Do.	—	do.	do.	3	2 25
2B	Do.	—	do.	Reservation for foot-path	0	0 32*
3	Welidumullecumbura	—	E. Cornelis Appu	Paddy field	0	1 32
4	Kahatagahakele	—	D. P. Jayawardene	Rubber	0	3 31
Preliminary plan 16,419. Village—Mahahenatiyangala.						
1	Weetibudola	—	Crown	Bare land	0	1 6
Preliminary plan 16,627. Village—Mawala.						
2	Galhena	—	N. Alisandiri and others	Coconut	1	2 5
Preliminary plan 17,619. Village—Diyagama.						
1	Liyanagodawala	—	Crown	Stream and road reservation	0	0 12*
2	Liyanagodaowita	—	do.	do.	0	3 0*
3	Do.	—	do.	Road reservation	0	0 38*
4	Liyanagodadeniya	P. Heras	do.	Deniya	0	3 32

* Not for sale or settlement.

The upset price per acre varies from Rs. 50 to Rs. 1,000. Further particulars regarding these lands can be obtained from the Assistant Government Agent, Kalutara, and plans of them from the Surveyor-General.

Colonial Secretary's Office,
Colombo, June 15, 1922.

B. HORSEBURGH,
Acting Colonial Secretary.

LAND SALES IN THE SOUTHERN PROVINCE.

No. 3,910, S. P.—The Government Agent, Southern Province, will on Tuesday, August 8, 1922, at 1 P.M., at his office in Galle Kachcheri, put up to auction, for sale or settlement, or will otherwise dispose of, the under-mentioned portions of Crown land in accordance with the regulations of Government regarding land sales. Fifteen allotments of land situated in the Talpe pattu division of the Galle District of the Southern Province.

Preliminary plan 10,601. Village—Unawatuna West. Claimant—Mr. I. Amarasuriya of Unawatuna.

Lot.	Name of Land.	Name of Applicant.	Description.	Extent.		Upset price per acre, Rs.
				A. R. P.		
1	Paraduwwatta-addarakebella	—	Garden.	0	0 9	200
Preliminary plan 11,023. Village—Kottawa. Claimant—Crown.						
1	Maragahamulana	B. K. Johanis	Chena	2	0 4	66
2	Do.	G. K. Tadoris	do.	1	0 5	66
Preliminary plan 11,176. Village—Kottawa. Claimant—Crown.						
1	Batalawattegoda	Kottawa Rilamullege Seadoris	Jungle	1	0 8	60
2	Do.	do.	do.	1	0 0	60
Preliminary plan 11,282. Village—Kottawa. Claimant—Kottawagamage Theberis.						
1	Elisasseygodawatta	—	Garden	0	0 22 6	80
			Plantation	—	—	3 50
Preliminary plan 12,296. Village—Kottawa. Claimant—Crown.						
2	Jambughaliyaddebasna-iregodakanda	Keppitiyagodavithanage Nonahamy	Chena	0	3 27	65
Preliminary plan 11,307. Village—Tellambure. Claimant—Crown.						
5	Ukdanduwekanda	Mr. William C. Thome of Galle	Forest	22	1 8	98
Preliminary plan 11,531. Village—Udumalagoda. Claimant—Crown.						
1	Gahalakoladeniyegoda	Udumalegalagamage Caronchihamy of Udumalagoda	Low jungle	0	3 27	50
Preliminary plan 11,532. Village—Udumalagala. Claimant—Crown.						
1	Beliketiyekanda or Beliakulegoda	Udumalagalagamage Endoris of Nakiadeniya	Low jungle	1	3 28	50
Preliminary plan 11,535. Village—Udumalagala. Claimant—Crown.						
1	Gahalakoladeniyegoda	Udumalagalagamage Dias of Udumalagala	do.	2	0 21	61
Preliminary plan 11,768. Village—Nabaduwa. Claimant—Crown.						
1	Rappanawegoda Kotapolegoda	alias Mr. J. G. Sahabandu, care of Mr. C. W. Goonewardene of Galle	Jungle	11	0 8	70
Preliminary plan 11,790. Village—Hiyare. Claimants—(1) Dahanayakage Adonis, (2) Andigodagamage alias Hiyaregamage Siadoris, both of Hiyare.						
1	Ratambalaketiyagodakanda	—	Garden	0	0 13	50
			Plantation	—	—	4 05
Preliminary plan 11,828. Village—Kombala. Claimant—Crown.						
8	Kosmullekanda	Mr. G. D. Jayasundera of Galle	Jungle	8	2 26	80

Preliminary plan 11,893. Village—Udubettawa. Claimant—Crown.				Extent.	Upset price
Lot.	Name of Land.	Name of Applicant.	Description.	A. R. P.	per acre. Re.
1	Dolagawakanda <i>alias</i> Ma-dessekumburegoda	Keembiya Patiranage Sadris of Udubettawa	Chena	1 0 5	52.50

Further information regarding these lots can be obtained from the Government Agent, Southern Province, and their plans from the Surveyor-General.

Colonial Secretary's Office,
Colombo. June 15, 1922.

B. HORSBURGH,
Acting Colonial Secretary.

No. 3,911, S. P.—The Assistant Government Agent, Hambantota, will on Wednesday, August 9, 1922, at 10 A.M., at the Circuit Bungalow, Wiraketiya, put up to auction, for sale or settlement, or will otherwise dispose of, the under-mentioned portions of Crown land, in accordance with the regulations of Government regarding land sales. Forty-four allotments of land situated in the West Giruwa pattu division of the Hambantota District of the Southern Province.

Final village plan 233. Village—Medagama.				Extent.
Lot.	Name of Land.	Name of Applicant.	Description.	A. R. P.
7B	Kapukoratuwa	Lokubogahawattege Danoris	Garden	0 1 32
7D	Banamadukoratuwekebella	Dhammaratanaterunnanse of Medagama temple	do.	0 0 15
12H	Bogahahena	Wirakoon Gammachchige Don Andris of Buddiyagama	Chena	4 0 10
Final village plan 242. Village—Hatamune.				Extent.
4A	Indiketiyehena	Hewaradage Andrisa of Buddiyagama and Hewajuwankankanange Dionis Wijerama of Beliatta	Chena	1 0 14
4B	Do.	Hewaradage Don Simon of Buddiyagama and Hewajuwankankanange Dionis Wijerama of Beliatta	do.	1 0 1
Final village plan 246. Village—Pallewakamulla.				Extent.
8F	Hakmanagehena	Hettiachchige Saunhami	Chena	1 0 14
8G	Do.	Vidana Gamage Hinappu	do.	1 3 38
8I	Do.	Samarasinkankanange Davithhamy	do.	2 0 8
8J	Do.	Gigana Gamage Don Bastiyan	do.	2 0 16
Final village plan 247. Village—Kumbukmulla.				Extent.
29B	Hinguruwelhenyayakella	Kumbukmulle Buddha Rakkita Terunnanse of Galwewa	Chena	0 0 7*
29Q	Mahahena	do.	do.	0 0 37*
29A3	Do.	do.	do.	2 0 0*
29A5	Do.	do.	do.	10 3 24*
29A9	Marahena <i>alias</i> Karagahakoratuwa	Gama-achchige Baba Etana of Hinbunna	do.	2 1 30
Final village plan 249. Village—Makuladeniya.				Extent.
19F	Bogahahena	Lokuketiyapage Seneris of Hinbunna	Chena	2 2 38
Final village plan 251. Village—Medayala.				Extent.
16Q	Ketangahahena <i>alias</i> Kotigalhena	K. K. Samel Appu	Chena	4 1 7
16S	Moragahakoratuwa <i>alias</i> Kotigalhena	Tanaduwe Liyana Arachchige Jayasin	do.	0 3 37
16T	Damaniyagahawatta <i>alias</i> Kotigalhena	Wijesinghe Babun Appu	do.	1 0 8
16U	Attikagahahena <i>alias</i> Kotigalhena	K. G. Salaman	do.	2 0 1
16V	Do.	B. G. Juwanis Appu	do.	1 0 8
16W	Do.	K. Dinoris	do.	1 0 1
16Y	Suriyagahawatta <i>alias</i> Kotigalhena	D. L. B. Nicholashami	do.	1 0 10
Final village plan 252. Village—Hakuruwela.				Extent.
22N	Maragahahena <i>alias</i> Kongahahena	Munasin Arachchige Don Mathes Appuhami of Medayala	Chena	3 0 5
22P	Galgodahena <i>alias</i> Kongahahena	Gamachchige Uparis	do.	1 0 14
22Q	Nugehena <i>alias</i> Kongahahena	Ratnayake Palliye Don Aranolis and Wijesekera Abeygoonewardena Andarayás	do.	10 3 2
22T	Dangahawatta <i>alias</i> Kongahahena	J. P. Jayasin Appu	Garden	0 0 14
22U	Julgahahena <i>alias</i> Kongahahena	Abeyawardena Liyana Arachchige Don Andris and Ratnayake Kankanange Allishamy	Chena	0 3 27
22W	Do.	A. K. Don Carolis	do.	0 3 28
22Y	Millagahawatta	Don Andris	Garden	0 0 27
Final village plan 253. Village—Netalaporuwa.				Extent.
2K	Pokunewalawatta <i>alias</i> Palugahahena	Vidana Patiranage Carolis Hami of Hakuruwela	Chena	1 0 15
2L	Do.	Patigama Wickramage Jantis Hami of Hakuruwela	do.	1 0 13
2M	Ratewatta <i>alias</i> Palugahahena	Henry Robert Dissanayaka of Hakuruwela	do.	10 0 7
Final village plan 344. Village—Bogamuwa.				Extent.
1C	Hikgahahena <i>alias</i> Kongahahena	Bukandeyayekankanange Davithhami	Chena	2 0 8
1D	Wewagilmehenakebella <i>alias</i> Kongahahena	Attudawe Liyanage Babinishami	do.	2 0 4
19A	Helambagahawekadahena <i>alias</i> Buddewalahena	Darumura Hettige Mudalhami	do.	7 0 4
19B	Do.	—	do.	1 3 11
Final village plan 347. Village—Hunnakumbura.				Extent.
3D	Ambagahakoratuwa	Ubesingha Arachchige Salamanhami of Peelewela	Chena	2 0 7

Lot.	Name of Land.	Final village plan 366. Village—Dandenigama.		Description.	Extent.		
		Name of Applicant.	Name of Applicant.		A.	R.	P.
1A	Telambugahawatta <i>alias</i> Gurugal-palayaya	Gurugal-Malawige Carolis	Malawige Carolis	Chena	1	0	0
1C	Punchiwela <i>alias</i> Gurugal-palayaya	D. J. P. Ratnaike of Jandura	D. J. P. Ratnaike of Jandura	Abandoned paddy field	1	2	6
30F	Atukomehena	Hewadalugodage Saranelis of Raluwa	Hewadalugodage Saranelis of Raluwa	Chena	1	0	3
44D	Kolongahahena	Kongalagamage Nikulashami	Kongalagamage Nikulashami	Chena	1	0	8
67BJ	Weliatuwehenakella	Liyana Arachhige Don Hendrick	Liyana Arachhige Don Hendrick	do.	0	3	30†
67BF	Do.	do.	do.	do.	0	0	12†
67BK	Do.	Liyana Arachhige Davith	Liyana Arachhige Davith	do.	1	0	0

* Will be sold together. † Will be sold together.

N.B.—Upset price of these lots will be notified at the time of sale.

Further information regarding these lands can be obtained from the Assistant Government Agent, Hambantota, and plans of them from the Surveyor-General.

Colonial Secretary's Office,
Colombo, June 16, 1922.

B. HORSBURGH,
Acting Colonial Secretary.

No. 3,912, S. P.—The Government Agent, Southern Province, will on Thursday, August 24, 1922, at 1 P.M., at his office in Galle Kachcheri, put up to auction, for sale or settlement, or will otherwise dispose of, the under-mentioned portions of Crown land, in accordance with the regulations of Government regarding land sales. Fourteen allotments of land situated in the Bentota-Walallawiti korale division of the Galle District of the Southern Province.

Preliminary plan 11,838. Village—Metiwiliya. Claimant—H. A. Girigoris of Balapitiya.

Lot.	Name of Land.	Name of Applicant.	Description.	Extent.			Upset price per acre, Rs.
				A.	R.	P.	
1	Kahabaddalaokanda	Mr. G. R. de Zoysa, No. 34, Chatham street, Colombo	Garden (not for sale)	0	2	12	—*
		Claimant—Crown.					
2	Kahabaddalaokanda	Mr. G. R. de Zoysa, No. 34, Chatham street, Colombo	Deniya (not for sale)	0	0	39	—*
		Claimant—Atukoralege Pedrick Appu.					
3	Kahabaddalaokanda-addaraowita	Mr. G. R. de Zoysa, No. 34, Chatham street, Colombo	Garden	0	1	12	50
		Claimant—Crown.	Plantation	—	—	—	4
4	Kahabaddalaokanda	Mr. G. R. de Zoysa, No. 34, Chatham street, Colombo	Deniya	0	1	17	40
		Claimants—(1) W. A. Welenis of Metiwiliya and (2) R. Simanis Silva.					
5	Wadumullekanda-addarawatta <i>alias</i> Ilukmandiyewatta	Mr. G. R. de Zoysa, No. 34, Chatham street, Colombo	Garden	1	0	2	50
		Claimant—Mr. G. R. de Zoysa of Colombo.	Plantation	—	—	—	67·60
6	Maharappalla estate	Mr. G. R. de Zoysa, No. 34, Chatham street, Colombo	Contains rubber	0	0	3·2	50
		Claimant—Crown.	Plantation	—	—	—	9
7	Maharappallewatta-addaraduwa	Mr. G. R. de Zoysa, No. 34, Chatham street, Colombo	Chena	0	2	7	50
		Claimant—Mr. G. R. de Zoysa of Colombo.					
8	Maharappalla estate	Mr. G. R. de Zoysa, No. 34, Chatham street, Colombo	Contains rubber	0	0	9·3	50
		Claimant—Badugama Hewage Arnolis Fernando.	Plantation	—	—	—	20
9	Ilukmandiyehenewatta	Mr. G. R. de Zoysa, No. 34, Chatham street, Colombo	Garden	1	2	21	50
		Claimant—Mr. G. R. de Zoysa of Colombo.	Plantation	—	—	—	28
10	Maharappalla estate	Mr. G. R. de Zoysa, No. 34, Chatham street, Colombo	Contains rubber	0	0	5·3	50
		Claimants—H. R. Babuwa and others.	Plantation	—	—	—	15
11	Ilukmandiyehenewatta-addarakumbura	Mr. G. R. de Zoysa, No. 34, Chatham street, Colombo	Paddy field	0	1	5	50
		Claimant—Crown.					
1	Kunuetambagahakele <i>alias</i> Puwakgahawela-kele	Bolanda Hakuru Nanoris of Hipankanda	Jungle	2	0	12	85
		Claimant—Crown.					
1	Kandewatta-addaraowita <i>alias</i> Horaketiyedeniya	Menikpurahakuru Jamis and Hewahakuru Deiya, both of Yatagala	Deniya	1	0	13	60
		Claimant—H. H. Edias of Yatagala.					
2	Horaketiyewita	Menikpurahakuru Jamis and Hewahakuru Deiya, both of Yatagala	Contains yams	0	0	28	60
		Claimant—Crown.					
1	Boraluketiyemanana	P. M. Jayawardena of Law Library, Colombo	Patana (not for sale)	0	0	33	—*
		do.	Patana	0	1	16	50
2	Do.	do.	do.	10	0	38	50
3	Korakinemanana	do.	Patana (not for sale)	0	1	11	—*
4	Do.	do.					

* Reservation.

Further information regarding these lands can be obtained from the Government Agent, Southern Province, and their plans from the Surveyor-General.

Colonial Secretary's Office,
Colombo, June 16, 1922.

B. HORSBURGH,
Acting Colonial Secretary.

No. 3,913, S. P.—The Assistant Government Agent, Hambantota, will on Thursday, August 10, 1922, at 2 P.M., at the Walasmulla Resthouse, put up to auction, for sale or settlement, or will otherwise dispose of, the under-mentioned portions of Crown land, in accordance with the regulations of Government regarding land sales. Twenty-one allotments of land situated in the West Giruwa pattu division of the Hambantota District of the Southern Province.

Lot.	Name of Land.	Name of Applicant.	Description.	Extent.	
				A. R. P.	
Final village plan 162. Village—Medagangoda.					
5A	Muttaideniya-atmaga	Peduruarachchige Undris of Horawela	Citronella	2	2 32
Final village plan 213. Village—Widikanda.					
10F	Garagodellehena	Bowala Sumangala Terunnanse of Ihala Obada pansala	Garden	0	3 35
10G	Do.	—	Chena	0	3 31
Final village plan 229. Village—Muratawela.					
13B6	Wattehena <i>alias</i> Dodangahahena	Hettige Juwanis	Chena	0	3 39
Final village plan 237. Village—Natuwela.					
12L	Tennapitahena	Ehelapitiyahewage Hina	Citronella	0	1 19*
12M	Nugahena	do.	do.	0	0 12*
12N	Tennapitahena	do.	Chena	1	1 39*
12O	Galpothehena	Kuda Anthonige Heena	do.	0	3 37
12P	Moraketiyehehena	Hewa Kuda Anthonige Jandorisa of Kanamuldeniya	do.	1	0 3
12Q	Thanayanwatta	D. N. Dahanayake of Kanamuldeniya	Garden	0	3 33
12R	Galgodehena <i>alias</i> Alutduragehena	Welhenage Mitulasa	Chena	0	3 35
12R1	<i>alias</i> Moraketiyehehena	—	do.	0	1 32
12R2	<i>alias</i> Galgodahena	—	do.	0	1 31
Final village plan 381. Village—Hilageayina.					
40AA1	Kalatuwehena	Patirannage Babahamy of Kudagal-ara	Chena	1	0 0
40AA2	Do.	Ruwanpatirannage Penerishami	do.	0	3 26
Final village plan 382. Village—Malhewageayina.					
23AE	Buruthagahahena or hena	Kitulagoda Kankanange Cornelis	Chena	1	0 3
23AC	Meeambahena	Kaluachchige Don Louis of Palle Julampitiya	do.	1	0 21
Final village plan 384. Village—Pahala Obada.					
16A	Kalugahahena, Kituleyaya	K. P. Wattuhami	Garden	1	1 5
16E	Milegahakumbura	Ranasinliyanage Don Janis and Don Hendrick Abeywickrema Jayawardena	Paddy field	0	0 27
Final village plan 385. Village—Galwadiya.					
9D	Lolugahahenekele	Subasinge Lewishami	Chena	0	2 20†
10	Kolongahahena	do.	do.	0	1 8†

* Will be sold together.

† Will be sold together.

N.B.—Upset price of these lots will be notified at the time of sale.

Further information regarding these lands can be obtained from the Assistant Government Agent, Hambantota, and plans of them from the Surveyor-General.

Colonial Secretary's Office,
Colombo, June 20, 1922.

B. HORSBURGH,
Acting Colonial Secretary.

No. 3,914, S. P.—The Government Agent, Southern Province, will on Thursday, August 10, 1922, at 1 P.M., at his office in Galle Kachcheri, put up to auction, for sale or settlement, or will otherwise dispose of, the under-mentioned portions of Crown land, in accordance with the regulations of Government regarding land sales. Twenty allotments of land situated in the Bentota-Walallawiti korale division of the Galle District of the Southern Province.

Lot.	Name of Land.	Name of Applicant.	Description.	Extent.		Upset price per acre, Rs.
				A. R. P.		
Preliminary plan 12,017. Village—Yatagala.						
1	Boraluketiyedeniya	Kumarasinha Martin de Zoysa of Kosgoda	Patana	1	0 10	50
2	Boraluketiyemanana	L. P. A. Wickremaratna, Korale Arachchi, Kosgoda	do.	0	2 37	50
3	Do.	do.	do.	0	0 30.	—*
4	Do.	do.	do.	0	0 26	50
Preliminary plan 12,047. Village—Uragaha.						
1	Kekirigathhenekele	L. P. A. Wickremaratna, Korale Arachchi, Kosgoda	Low jungle	1	0 8	70
2	Do.	do.	do.	0	0 10	—*
Preliminary plan 11,970. Village—Yatagala.						
1	Halgahawelamanana	L. P. A. Wickremaratna, Korale Arachchi, Kosgoda	Patana	0	0 20	—*
2	Do.	do.	do.	0	3 31	50†
Preliminary plan 11,969. Village—Hipankanda.						
1	Golekanda-addarakele	L. P. A. Wickremaratna, Korale Arachchi, Kosgoda	Jungle	0	3 32	65
2	Do.	do.	do.	0	0 32	—*
Preliminary plan 11,979. Village—Rantotuwila.						
1	Addantuduwegodakele <i>alias</i> Galparegodakele	N. D. A. Rajapaksa of Welitara	Jungle	0	0 38	—*
2	Do.	do.	do.	3	0 35	45
Preliminary plan 11,806. Village—Nawadagala.						
1	Atakohotatennamanana <i>alias</i> Batalawala	Ganvidanelage William Sinno	Jungle	0	3 34	82
5	Do.	Ponnamperuma Arachchige Amaneris	do.	0	3 12	82
Preliminary plan 11,378. Village—Mattaka.						
2	Hatawilekanda-addera or Mattakandekaratura	Mattakagamage Sedris Appu	Chena	1	0 3	50

Lot.	Name of Land.	Preliminary plan 12,020. Village—Pelagaspalata.		Description.	Extent.		Upset price per acre, Rs.
		Name of Applicant.	Name of Applicant.		A. B. P.	per acre, Rs.	
1	Boraluketiyekela	..	Dirineris Medonsa Wijerama of Kosgoda	Jungle	3	0 1	60
2	Do.	..	do.	do.	0	0 22	—*
Preliminary plan 11,804. Village—Nawadagala.							
1	Delgahagoipolepawarapala	..	Nawadagala Ganvidanelage Don Carolis Appu	Low jungle Plantation	0	0 37	100
3	Do.	..	do.	do.	0	2 1	100
Preliminary plan 11,654. Village—Poddiwala.							
1	Bogahahenedeniya	..	A. M. Kulasegaram Pulle of Eden estate, Niyagama	Deniya	1	0 25	60
2	Do.	..	do.	do.	13	2 33	60
Village—Porowagama.							
3	Bogahahenedeniya	..	A. M. Kulasegaram Pulle of Eden estate, Niyagama	Deniya	22	2 25	60
5	Olagodapolleuwa	..	do.	Jungle	0	1 6	62
6	Bogahahenedeniya	..	do.	Deniya	1	1 0	62
8	Bogahahenedeniya	..	do.	Jungle	1	1 7	62
Villages—Porowagama and Wattedehena.							
9	Bogahahenedeniya	..	A. M. Kulasegaram Pulle of Eden estate, Niyagama	Deniya	36	0 30	60

* Reservation (not for sale).

† With mining rights at Rs. 250 per acre.

Further information regarding these lands can be obtained from the Government Agent, Southern Province, and their plans from the Surveyor-General.

Colonial Secretary's Office,
Colombo, June 21, 1922.

B. HORSBURGH,
Acting Colonial Secretary.

THE Government Agent of the Southern Province is prepared to receive, on or before Monday, September 25, 1922, at the Galle Kachcheri, written applications for the lease, subject to the provision that rent shall be revised at every interval of 30 years, counting from the date of the commencement of the lease, from November 10, 1922, the under-mentioned portion of Crown land, to be planted with tea, rubber, or coconut. No such applications will be entertained unless the applicant gives his full name and address, and until he makes with the Government Agent, Southern Province, a deposit of survey fees as noted against the lot. Such deposit will not be returned until the lease of the land has been sold, or until it has been decided by the Government Agent, Southern Province, that it will not be sold. On Tuesday, October 10, 1922, at 1 P.M., at the Galle Kachcheri, the sale of the lease will be put up to auction, in accordance with the regulations of the Government regarding the lease of Crown lands. The highest bidder for the premium shall be the purchaser of the lease, but the bidding shall be confined to the original applicant and those other applicants whose applications shall have been made in the manner above specified.

The conditions of lease are obtainable from the Government Agent, Southern Province, and its plan from the Surveyor-General.

An allotment of Crown land situated in Gangaboda pattu of the Galle District of the Southern Province.

Lot.	Name of Land.	Name of Applicant.	Extent.	Survey fees		Upset premium		Annual rent per acre for the first 30 years.	
				per acre.	per acre.	per acre.	per acre.	Each of the first 6 years.	Each of the remaining 24 years.
			A. R. P.	Rs. c.	Rs. c.	Rs. c.	Rs. c.	Rs. c.	Rs. c.
4	Kumbalamalahenakanda alias Hindapotdeniya	G. Hinniappu of Lelwala	5 0 1	3 0	3 0	3 0	1 0	3 0	3 0

Colonial Secretary's Office,
Colombo, June 19, 1922.

B. HORSBURGH,
Acting Colonial Secretary.

THE Government Agent of the Southern Province is prepared to receive, on or before Monday, September 25, 1922, at the Galle Kachcheri, written applications for the lease, subject to the provision that rent shall be revised at every interval of 30 years, counting from the date of the commencement of the lease, from November 10, 1922, the under-mentioned portions of Crown land, to be planted with tea, rubber, or coconut. No such applications will be entertained unless the applicant gives his full name and address, and until he makes with the Government Agent, Southern Province, a deposit of survey fees as noted against each lot. Such deposit will not be returned until the lease of the land has been sold, or until it has been decided by the Government Agent, Southern Province, that it will not be sold. On Tuesday, October 10, 1922, at 1 P.M., at Galle Kachcheri, the sale of the lease will be put up to auction, in accordance with the regulations of the Government regarding the lease of Crown lands. The highest bidder for the premium shall be the purchaser of the lease, but the bidding shall be confined to the original applicant and those other applicants whose applications shall have been made in the manner above specified.

The conditions of lease are obtainable from the Government Agent, Southern Province, and their plans from the Surveyor-General.

Two allotments of Crown land situated in Wellaboda pattu of the Galle District of the Southern Province.

Lot.	Name of Land.	Description.	Extent.	Survey fees		Upset premium		Annual rent per acre for the first 30 years.	
				per acre.	per acre.	per acre.	per acre.	Each of the first 6 years.	Each of the remaining 24 years.
			A. R. P.	Rs. c.	Rs. c.	Rs. c.	Rs. c.	Rs. c.	Rs. c.
19	Malmurekanda, Tennapita-mukalana	Forest	67 3 11	3 0	3 60	3 60	1 20	3 60	3 60
Village—Polgahawila.									
44	Malmurekanda, Polgahawila-kanda	Forest	75 1 22	3 0	3 60	3 60	1 20	3 60	3 60

Timber value Rs. 15 per acre should be paid on date of lease.

Colonial Secretary's Office,
Colombo, June 19, 1922.

B. HORSBURGH,
Acting Colonial Secretary.

LAND SALES IN THE NORTH-CENTRAL PROVINCE.

No. 2,214, N.C. P.—The Government Agent, North-Central Province, will on Tuesday, August 8, 1922, at 1 P.M., at his office in the Anuradhapura Kachcheri, put up to auction, for sale or settlement, or will otherwise dispose of, the under-mentioned portions of Crown land, in accordance with the regulations of Government regarding land sales. Thirty-three allotments of land situated in the Nuwaragam and Hurulu palatas of the Nuwarakalawiya district of the North-Central Province.

Lot.	Name of Land.	Name of Applicant.	Description.	Extent.			Upset price per acre, Rs.
				A.	R.	P.	
47B	Open land	Purchaser, N. Appurala	Waste land (encroachment by N. Appurala)	0	0	4	30*
Final village plan 740. Village—Madurupitiyagama in Nuwaragam korale.							
1	Mailagahaidama	S. B. Muhammadu Careem	Chena	0	2	5	20*
Preliminary plan 5,583. Village—Wattewewa in Kunchuttu korale.							
4	Palugahaidama	P. Kiri Banda and others	Jungle fit for paddy	5	0	15	36*
5	Deduwagahayaya	B. Appurala and others	do.	4	3	32	23*
Preliminary plan 5,681. Village—Todamaduwa in Uddiyankulama korale.							
14F	Indigalayaya <i>alias</i> mudawakele	S. Nanhamy and others	Chena	2	3	30	24*
Final village plan 36. Village—Nallamudawa in Eppawala korale.							
1A2	Kanugahawewakele	T. P. Kawwa Pediya and others	Forest	0	3	4	27*
1A3	Do.	Purchaser, T. H. Puspa Vel-Pediya	Paddy field (encroachment by T. H. Puspa Vel-Pediya)	0	0	11	30*
Final village plan 44. Village—Kanugahawewa in Kadawat korale.							
2AF	Pallankulamakele	P. Malnaide (purchaser, Punchi and another)	Low jungle	2	0	1	23*
Final village plan 139. Village—Pallankulama in Kende korale.							
1K	Aliyawetunuwewakele	A. Punchirala and others	Jungle fit for paddy	1	2	39	23*
1H2	Nekatuwewakele	do.	do.	0	3	37	23*
Final village plan 597. Village—Nekatuwewewa in Kende korale.							
1M	Kumbukgahaidama	W. Kaluhami and others	Forest	2	2	25	26*
Final village plan 299. Village—Kumbukgahawewa in Nuwaragam korale.							
1F	Kudamankadawalakele	A. Kalu Banda	Jungle	1	3	37	23*
1G	Do.	Wannihamy, <i>ex</i> Vel-Vidane and another	do.	6	0	0	24*
1H	Do.	M. Banda, Vel-Vidane and others	do.	8	3	11	24*
Final village plan 648. Village—Kudamankadawala in Nuwaragam korale.							
2	Siyambalagahaidama <i>alias</i> Diulgahaidama	C. U. Sella Marikar of Nelugollekada	Low jungle fit for paddy	1	0	24	16*
Preliminary plan 5,472. Village—Wilewewa in Kalpe korale.							
1N	Perumiyankulamakele	W. Wellayan of Pankuliya	Low jungle	2	0	12	50*
Final village plan 499. Village—Perumiyankulama in Nuwaragam korale.							
13A	Ranorewakele	D. Kiri Banda Arachchi	Chena	2	0	16	21†
83A	Tammannewemukalana	W. A. Herat Banda (purchaser, D. B. V. Appuhamy)	Forest	2	0	7	21†
83B	Do.	B. V. Appuhamy and 2 others	do.	3	3	32	26†
83C	Do.	do.	do.	1	0	15	26†
Final village plan 680. Village—Amunukola in Wilachchiya korale.							
40A1	Mailagahaidama	D. M. Kiri Banda, Vel-Vidane and another	High jungle	1	0	31	24†
Final village plan 690. Village—Hammillakulama in Wilachchiya korale.							
42B1	Horowelaroda	—	Native garden (encroachment by A. M. S. Abdul Cader)	0	0	11	30†
46L	Horakkurawalayaya	—	Open waste land containing a hut (encroachment by A. M. S. Abdul Cader)	0	0	30	30†
46M	Horakkurawalayaya	R. Kaluhamy	Chena	1	0	3	24†
66A	Hammillakulamakele <i>alias</i> Pahaladāharammuwetiya	A. Ranhamy	Forest	5	1	28	31†
Final village plan 723. Village—Hunuwilagama in Wilachchiya korale.							
47C	Landukele	G. Sinnate	Chena	1	3	23	21†
Final village plan 726. Village—Ehetuwagama in Wilachchiya korale.							
2D	Andaralandeyaya	K. Banda and others	Chena	0	0	26	21†
2E	Andaralandeyaya <i>alias</i> Welkatuwa	do.	do.	2	0	10	21†
2C1	—	Purchasers, K. Banda and others	Cart track now being abandoned	0	0	9	21†
5	—	do.	do.	0	1	1	21†
6B	Welkatuwehena	do.	Chena	2	2	2	21†

Lot.	Name of Land.	Name of Applicant.	Description.	Extent.			Upset price per acre, Rs.
				A.	R.	P.	
6E	Wilhenalanda	S. Pulingurata (purchaser, Jayaturata Badderlage Mudalihamy)	Chena	2	0	1	21†
1c	Ihalahiriyalagamakele	S. Jamba (purchasers, P. K. Kumara and another)	High jungle	1	0	4	26*

* These lots were sold in February, 1922, but they are advertised for re-sale as the purchasers have not paid the balance purchase amounts within the time as laid down in the conditions of sale.

† These lots were sold in March, 1922, but they are advertised for re-sale as the purchasers have not paid the balance purchase amount within the time as laid down in the conditions of sale.

Further particulars regarding these lands can be had from the Government Agent, North-Central Province, and plans of them from the Surveyor-General.

Colonial Secretary's Office,
Colombo, June 20, 1922.

B. HORSBURGH,
Acting Colonial Secretary.

LAND ACQUISITION NOTICES.

HAVING been duly directed by the Governor, with the advice of the Executive Council, acting under the provisions of Ordinance No. 3 of 1876, section 6, as amended by section 3 of Ordinance No. 10 of 1911, to take order for the acquisition of the following lands, required for a public purpose, namely, for improvements to Laurie's road and Serpentine road corner, to wit:—

Lot.	Name of Land.	Description.	Name of Claimant.	Extent.		
				A.	R.	P.
1	Part of land bearing assessment No. 93..	Bare land	K. J. Silva	0	0	2
2	Parts of premises known as Hawarden and Vernon	Contains 3 coconut trees 30 years, 1 jak tree, and parts of masonry walls	B. Drieberg	0	0	2 12
				0	0	4 12

I hereby give public notice, as required by section 7, that the Government proposes to take possession of the above lands. All persons interested in the aforesaid lands are hereby required to appear personally or by agent before me at the Municipal Office, Colombo, on Tuesday, July 18, 1922, at 11 A.M., and to state the nature of their respective interests in the lands, and the amounts and particulars of their claims to compensation for such interests.

The Municipal Office,
Colombo, June 17, 1922.

T. REID,
Chairman, Municipal Council, and
Mayor of Colombo.

HAVING been duly directed by the Governor, with the advice of the Executive Council, acting under the provisions of "The Land Acquisition Ordinance of 1876," section 6, to take order for the acquisition of the following lands, required for a public purpose, namely, as a site for a public latrine, to wit:—

Lot.	Name of Land.	Description.	Name of Claimant.	Extent.		
				A.	R.	P.
1	Munewatta	Bare land	Simon Fonseka and others	0	0	11 6
2	Do.	Garden contains 2 coconut trees	do.	0	0	4 1

I hereby give public notice, as required by section 7, that the Government proposes to take possession of the lands. All persons interested in the aforesaid lands are hereby required to appear personally or by agent before me at the Kalutara Kachcheri, on July 17, 1922, at 10 A.M., and to state the nature of their respective interests in the lands, and the amount and particulars of their claims to compensation for such interests.

Kalutara Kachcheri,
June 16, 1922.

B. G. DE GLANVILLE,
Assistant Government Agent.

HAVING been duly directed by the Governor, with the advice of the Executive Council, acting under the provisions of "The Land Acquisition Ordinance of 1876," section 6, to take order for the acquisition of the following land, required for a public purpose, namely, for the proposed extension of the Minor Oil Installation at Peradeniya New Station, to wit:—

Lot.	Name of Land.	Description.	Name of Claimant.	Extent.		
				A.	R.	P.
1	New Peradeniya estate	Tea and rubber	The Ceylon Land and Produce Co., Ltd.	0	0	25 1

I hereby give public notice, as required by section 7, that the Government proposes to take possession of the land. All persons interested in the aforesaid land are hereby required to appear personally or by agent before me at the Kandy Kachcheri, on July 19, 1922, at 2 P.M., and to state the nature of their respective interests in the land, and the amount and particulars of their claims to compensation for such interests.

Kandy Kachcheri,
June 23, 1922.

W. L. KINDERSLEY,
Government Agent.

HAVING been duly directed by the Governor, with the advice of the Executive Council, acting under the provisions of "The Land Acquisition Ordinance of 1876," section 6, to take order for the acquisition of the following lands, required for a public purpose, namely, for the construction of the Batticaloa-Trincomalee Light Railways, to wit:—

Advance extract 1 of block survey preliminary plan 1,850. Village—Madurugama in Pahalawisideke korale of Wannī hatpattu.

Lot.	Name of Land.	Description.	Name of Claimant.	Extent. A. R. P.
5	Kadurugahawatta	Native garden	Appuarachchige Menikrala	0 1 34.2
8	Kadurugahamulawatta	Coconut garden	Undiyaralalage Dingiri Banda	0 1 17.8
9	Lindakumbura	Paddy field	Madurugama Arachchilage Menikrala	0 0 7.2
10	Do.	do.	Imihamilage Suddahami and others	0 3 32.6
11	Do.	do.	Madurugama Arachchilage Menikrala and others	0 0 27.7
12	Do.	do.	Imihamilage Punchirala Arachchi and others	0 0 5.6

Advance extract 1 of block survey preliminary plan 1,851. Village—Maho.

10	Pahalakumbura	Paddy field	M. K. Ausadahami and others	0 1 19.2
11	Pahalakumburepillewa	Chena	do.	0 0 23.3
12	Kumbukgahakumbura	Paddy field	M. K. Ukku Banda and others	0 0 6.1
13	Pitakotuwelepillewa	Chena	do.	0 0 36
14	Pitakotuwekumbura	Paddy field	do.	0 2 6.3
15	Pitakotuwa	do.	Ausadahamy, Peace Officer	0 1 2.6
16	Do.	Chena	do.	0 0 14.2

Advance extract 1 of block survey preliminary plan 1,853. Village—Nettipolagama.

2	Dangahamulakumbura	Paddy field	Kumbukwewe Arachchilage Kiri Menika	0 2 25.1
---	--------------------	-------------	-------------------------------------	----------

Advance extract 1 of block survey preliminary plan 1,858. Village—Kattambuwwa.

130	Weerakelekumbura	Paddy field	Herathami, <i>ex</i> -Arachchi	0 3 3.7
131	Do.	do.	Koralalegedara Kirihami	0 0 21.2

Advance extract 1 of block survey preliminary plan 1,859. Village—Konwewa.

59	Dunumadalagahamulahena	Chena	Walala Mudiyanseilage Kapuru Banda and Dingiri Amma	0 0 32.5
61	Mailagahamulawatta	Old coconut garden	do. Kapuruhami	0 1 30.6
63	Dangahamulawatta	Coconut garden	Kodimarakkalage Jusey Rodrigo	0 1 1.2
68	Pahalakumbura	Paddy field	Wasala Mudiyanseilage Kalu Banda	0 0 0.5
69	Do.	do.	do. Dingiri Amma	0 0 4
70	Do.	do.	do. Mudiyanse, Ukku Amma, and Mutu Menika	0 0 7.5
71	Do.	do.	do. Kalu Banda	0 0 14.1
72	Do.	do.	do. Mudiyanse Vidane, Banda, Tikiri Banda, and Ukku Banda	0 0 19.3
73	Do.	do.	do. Kalu Banda	0 0 28.2
74	Do.	do.	do. Dingiri Amma, Kapuru Banda, Mudiyanse, Ukku Amma, and Mutu Menika	0 0 24.5

I hereby give public notice, as required by section 7, that the Government proposes to take possession of the lands. All persons interested in the aforesaid lands are hereby required to appear personally or by agent before me at the Maho Rest-house, on July 20, 1922, at 9 A.M., and to state the nature of their respective interests in the lands, and the amount and particulars of their claims to compensation for such interests.

Kurunegala Kachcheri,
June 16, 1922.

F. G. TYRRELL,
Government Agent.

HAVING been duly directed by the Governor, with the advice of the Executive Council, acting under the provisions of "The Land Acquisition Ordinance of 1876," section 6, to take order for the acquisition of the following land, required for a public purpose, namely, for the diversion of the road to the resthouse to admit of a site for a Minor Oil Installation at Ratnapura Station, to wit:—

Preliminary plan 3,161. Village—Within the Urban District Council limits of Ratnapura.

Lot.	Name of Land.	Description.	Name of Claimant.	Extent. A. R. P.
1	Ukkuhamigewatta	Native garden contains about 15 years old	(1) S. Abeywickrama, (2) A. Mahamadu, (3) A. Sinnatambi, all of Ratnapura	0 0 8.1

I hereby give public notice, as required by section 7, that the Government proposes to take possession of the land. All persons interested in the aforesaid land are hereby required to appear personally or by agent before me at the Ratnapura Kachcheri, on July 26, 1922, at 2 P.M., and to state the nature of their respective interests in the land, and the amount and particulars of their claims to compensation for such interests.

Ratnapura Kachcheri,
June 19, 1922.

H. W. CODRINGTON,
Government Agent.