

Ceylon Government Gazette

Published by Authority.

No. 7,265 — FRIDAY, JUNE 30, 1922.

Part III.—Lands.

Separate paging is given to each Part in order that it may be filed separately.

	PAGE		PAGE		PAGE
Land Settlement Notices :—		Land Sales by the Government Agents :—		Land Sales by the Settlement Officer :—	
Final Orders ..	723	North-Western Province ..	—	Northern Province ..	—
Preliminary Notices ..	704	North-Central Province ..	759	Eastern Province ..	—
Land Sales by the Government Agents :—		Province of Uva ..	759	North-Western Province ..	—
Western Province ..	—	Province of Sabaragamuwa ..	—	North-Central Province ..	—
Central Province ..	748	Land Sales by the Settlement Officer :—		Province of Uva ..	—
Southern Province ..	749	Western Province ..	—	Province of Sabaragamuwa ..	—
Northern Province ..	—	Central Province ..	—	Land Acquisition Notices ..	764
Eastern Province ..	756	Southern Province ..	—	Land Resumption Notices ..	—

FINAL ORDERS.

Kurunegala S. O. No. 3,208.

Order under Section 4, Sub-section (1), of "The Waste Lands Ordinances of 1897, 1899, 1900, and 1903," declaring Land to be Crown Property.

In the matter of the land commonly called or known as Galehekanattehena, situate in the village of Pahala Malagane, in the Giratalane korale of the Dewamedhi hatpattu of the Kurunegala District, in the North-Western Province, and of "The Waste Lands Ordinances of 1897, 1899, 1900, and 1903."

WHEREAS in pursuance of section 1 of the said Ordinances it was duly notified on the 9th day of September, 1921, that if no claim to the land commonly called or known as Galehekanattehena, situate in the village of Pahala Malagane, in the Giratalane korale of the Dewamedhi hatpattu of the Kurunegala District, in the North-Western Province, containing in extent 1 acre 1 rood and 33 perches, and shown as lot 43A in block survey preliminary plan 1,681 and in the annexed diagram, was made to Norman Albert Hampton, Special Officer appointed under section 28 of the said Ordinances, within the period of three months from the date specified in such notice, such land would be declared the property of the Crown, and dealt with on account of the Crown (*vide* Notice No. 7,949):

And whereas Tennakoon Mudiyanseleage Tikiri Banda made claim thereto, and whereas the said claimant has withdrawn his claim to the said land, I, Norman Albert Hampton, the aforesaid Special Officer, under and by virtue of the powers vested in me in that behalf by section 4 of the said Ordinances, do hereby on this 20th day of March, 1922, order and declare, under section 4, sub-section (1), of the said Ordinances, that the said land, as more fully described herein below, is the property of the Crown.

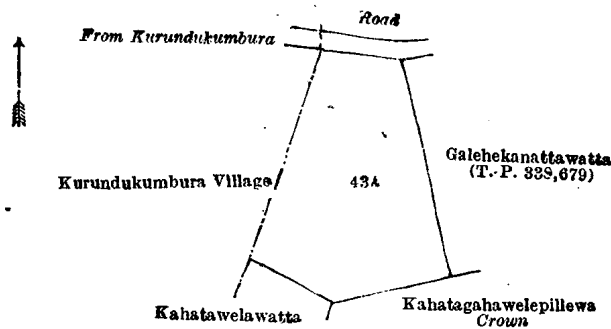
Description of the Land referred to.

The following lot situated in the village of Pahala Malagane, in the Giratalane korale of the Dewamedhi hatpattu of the Kurunegala District, in the North-Western Province, as described in the annexed diagram :—

Block survey preliminary plan 1,681.

Lot.	Name of Land.	Extent, A. R. P.
43A	Galehekanattehena	1 1 33

and bounded as follows : on the north by the road from Kurudukumbura ; on the east by Galehekanattewatta sold by the Crown (T. P. 339,679) ; on the south by Kahatagahawelepillewa belonging to the Crown, Kahatawelawatta claimed by Tennakoon Mudiyanseleage Ran Menika ; on the west by the village-limit of Kurudukumbura.



Surveyor-General's Office,
Colombo, July 5, 1921.

Scale of 4 Chains to an Inch.

G. K. THORNHILL,
for Surveyor-General.

March 20, 1922.

N. A. HAMPTON,
Special Officer.

Anuradhapura S. O. No. 8,007.

Order under Section 2 of "The Waste Lands Ordinances of 1897, 1899, 1900, and 1903," declaring Lands to be Crown Property.

In the matter of the lands commonly called or known as Ranmassagalumukalana, footpath, &c., situate in the village of Alutgantiriyagama, in the Ihala Kalagam tulana of the Kalagam korale north of the Kalagam palata, in the North-Central Province, and of "The Waste Lands Ordinances of 1897, 1899, 1900, and 1903."

THE notice required by section 1 of "The Waste Lands Ordinances of 1897, 1899, 1900, and 1903," having been duly published in manner prescribed by that section in respect of the above-named lands (*vide* Notice No. 8,007), and no claim having been made to the said lands or to any interest therein within the period of three months from the date specified in the said notice, I, Walter Ernest Wait, Special Officer appointed under section 28 of the said Ordinances, under and by virtue of the powers vested in me in that behalf by section 2 of the said Ordinances, do hereby on this 9th day of March, 1922, order and declare that the said lands, as more fully described herein below, situate in the village of Alutgantiriyagama, in the Ihala Kalagam tulana of the Kalagam korale north of the Kalagam palata, in the North-Central Province, and shown as lots 1, 2, 3, 4, 5, 8, 9, 10, 11, 12, 13, 14, 15, 16, 17, 18, 19, 21, 28, and 30 in block survey preliminary plan 833 and in the annexed diagram, and containing in extent 716 acres 1 rood and 39 perches, are the property of the Crown.

Description of the Lands referred to.

The following lots situated in the village of Alutgantiriyagama, in the Ihala Kalagam tulana of the Kalagam korale north of the Kalagam palata, in the North-Central Province, as described in the annexed diagram:—

Block survey preliminary plan 833.

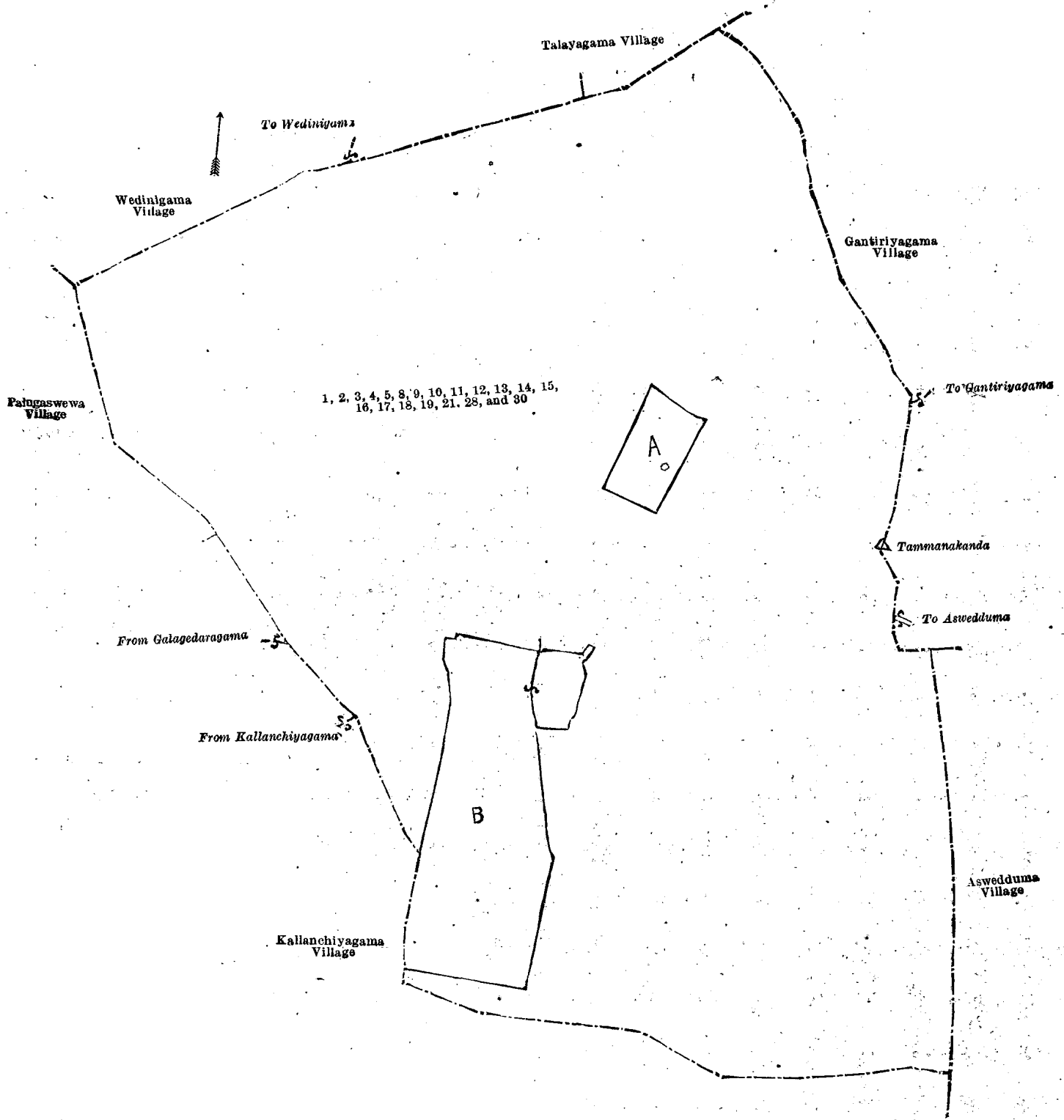
Lot.	Name of Land.	Extent, A. R. P.	Lot.	Name of Land.	Extent, A. R. P.
1 ..	Ranmassagalumukalana	.. 157 3 24	14 ..	Minipitiya	.. 0 1 37
2 ..	Footpath	.. 0 1 11	15 ..	Minipitiyapara (approach road to cemetery)	.. 0 0 10
3 ..	Panakaduwegamamukalana, Ranmassagalumukalana, Panakaduwegamalanda	.. 225 0 7	16 ..	Footpath	.. 0 0 11
4 ..	Panakaduwegamawewakanda (tank bund)	.. 0 3 12	17 ..	Haliyamukalana and Wanelangamukalana	.. 8 1 10
5 ..	Panakaduwegamawekandabima	.. 0 2 38	18 ..	Footpath	.. 0 0 11
8 ..	Footpath	.. 0 0 29	19 ..	Wanelangalanda	.. 13 2 37
9 ..	Tammanakandamukalana	.. 28 1 16	21 ..	Wekandaidama	.. 0 2 35
10 ..	Do. (reservation for Tammanakanda trig. station)	.. 0 3 15	28 ..	Horow-ela	.. 0 0 28
11 ..	Footpath	.. 0 0 2	30 ..	Tisbambalangamukalana, Tammanakandamukalana, Accaralangamukalana	.. 231 2 7
12 ..	Cart track	.. 0 3 24			
13 ..	Alutgantiriyagamawewa (tank and bund)	.. 46 0 35			716 1 39

and bounded as follows: on the north by the village limits of Wedinigama and Talayagama; on the east by the village limits of Gantiriyagama and Aswedduma; on the south by the village limit of Kallanchiyagama; on the west by the village limits of Kallanchiyagama and Palugasewewa.

NOTE.—The following lots lying within the above-mentioned boundaries are excluded from this order, and their aggregate acreage of 61 acres 2 roods and 28 perches is not included in the acreage of 716 acres 1 rood and 39 perches given above:—

Block survey preliminary plan 833.

Lot.	Name of Land.	Extent, A. R. P.	Lot.	Name of Land.	Extent, A. R. P.
A 6 ..	Panakaduwegama-accaraidama	.. 4 0 13	B 25 ..	Accaraidama	.. 0 0 11
A 7 ..	Do. T. P. 215,338	.. 4 1 27	B 26 ..	Do.	.. 0 0 13
B 20 ..	Accaraidama	.. 0 0 7	B 27 ..	Gangoda	.. 0 1 11
B 22 ..	Do.	.. 0 0 18	B 29 ..	Do.	.. 4 2 35
B 23 ..	Do.	.. 0 0 36			
B 24 ..	Do. T. Ps. 238,557, 238,558, and 269,801	.. 47 2 17			61 2 28



Surveyor-General's Office,
Colombo, October 11, 1921.

Scale of 16 Chains to an Inch.

G. K. THORNHILL,
for Surveyor-General.

March 9, 1922.

W. E. WAIT,
Special Officer.

Anuradhapura S. O. No. 8,008.

Order under Section 2 of "The Waste Lands Ordinances of 1897, 1899, 1900, and 1903,"
declaring Lands to be Crown Property.

In the matter of the lands commonly called or known as Galagedaragamamukulana and Kiulwewakotuwa, Udammullegamamukulana, &c., situate in the village of Galagedaragama, in the Ihala Kalagam tulana of the Kalagam korale north of the Kalagam palata, in the North-Central Province, and of "The Waste Lands Ordinances of 1897, 1899, 1900, and 1903."

THE notice required by section 1 of "The Waste Lands Ordinances of 1897, 1899, 1900, and 1903," having been duly published in manner prescribed by that section in respect of the above-named lands (*vide* Notice No. 8,005), and no claim having been made to the said lands or to any interest therein within the period of three months from the date specified in the said notice, I, Walter Ernest Wait, Special Officer appointed under section 28 of the said Ordinances, under and by virtue of the powers vested in me in that behalf by section 2 of the said Ordinances, do hereby on this 9th day of March, 1922, order and declare that the said lands, as more fully described herein below, situate in the village of Galagedaragama, in the Ihala Kalagam tulana of the Kalagam korale north of the Kalagam palata, in the North-Central Province, and shown as lots 1, 2, 3, 4, 5, 6, 7, 8, 9, 10, 11, 12, 13, 21, 22, 23, 24, 25, 26, 28, 29, 30, 31, 32, 33, 34, 35, 36, 37, 39, 40, 41, and 42 in block survey preliminary plan 837 and in the annexed diagram, and containing in extent 1,483 acres 3 roods and 20 perches, are the property of the Crown.

Description of the Lands referred to.

The following lots situated in the village of Galagedaragama, in the Ihala Kalagam tulana of the Kalagam korale north of the Kalagam palata, in the North-Central Province, as described in the annexed diagram:—

Block survey preliminary plan 837.

Lot.	Name of Land.	Extent, A. R. P.	Lot.	Name of Land.	Extent, A. R. P.
1	Galagedaragamamukulana and Kiulwewakotuwa	746 0 39	25	Horawu-ela (water-course)	0 0 3
2	Udamullegamamukulana	20 1 20	26	Do. (do.)	0 0 1
3	Udamullegama-ela (stream)	2 3 29	28	Adipara (footpath)	0 1 6
4	Adipara (footpath)	1 0 11	29	Oyabodamukulana <i>alias</i> Galagedaragamakele	23 0 24
5	Mahapitiya <i>alias</i> Galagedaragamakele	549 2 10	30	Andukarumagalayaya (reservation for ela)	0 1 39
6	Adipara (footpath)	0 1 8	31	Andukarumagalayaya	2 0 15
7	Galagedaragamawewa (tank and bund)	43 1 39	32	Meegahawatta	0 2 31
8	Adipara (footpath)	0 0 37	33	Millagahawatta	0 1 10
9	Galagedaragamakele	18 0 21	34	Helambagahawatta	0 1 18
10	Hangogamayoda-ela (channel and bund)	0 2 31	35	Diulgahawatta	0 0 12
11	Galagedaragamakele	4 3 35	36	Siyambalagahawatta	0 1 8
12	Adipara (footpath)	0 0 12	37	Adipara (footpath)	0 0 4
13	Galagedaragamakele and Andakarumagalayaya	48 2 10	39	Andukarumagalayaya (reservation for right of way)	0 1 5
21	Galagedaragama-ela (stream)	0 3 35	40	Ela (stream)	0 0 15
22	Galagedaragamakele (reservation for ela)	0 3 4	41	Walpaluwa-ela (part of)	1 0 6
23	Galagedaragamapitiya <i>alias</i> Wekandabima (reservation for bund)	0 2 1	42	Kala-oya (part of)	15 2 39
24	Horawe-elagawakele <i>alias</i> Galagedaragamakele	0 0 2			1,483 3 20

and bounded as follows: on the north by the boundary of the Eppawala korale (the village limits of Henparapuwagama, Maha Illupallama), the village limit of Wedinigama; on the east by the village limits of Wedinigama and Palugaswewa; on the south by part of Walpaluwa-ela (the village limit of Walpaluwa), part of Kala-oya (the boundary of the Negampaha korale); on the west by part of Kala-oya (the boundary of the Negampaha korale), the boundary of the Eppawala korale (the village limit of Henparapuwagama).

NOTE.—The following lots lying within the above-mentioned boundaries are excluded from this order, and their aggregate acreage of 32 acres and 25 perches is not included in the acreage of 1,483 acres 3 roods and 20 perches given above:—

Block survey preliminary plan 837.

Lot.	Name of Land.	Extent, A. R. P.	Lot.	Name of Land.	Extent, A. R. P.
A 14	Godakirilagahawatta	1 1 28	A 20	Meegahawatta	0 1 38
A 15	Diulgahawatta	0 0 34	27	Akkaraidama (T. P. 252,710)	22 2 38
A 16	Helambagahawatta	0 1 29	38	Andukarumagalayaya (T. P. 251,786)	5 3 11
A 17	Mailagahawatta	0 0 33			32 0 25
A 18	Millagahawatta	0 1 31			
A 19	Hikgahawatta	0 1 23			

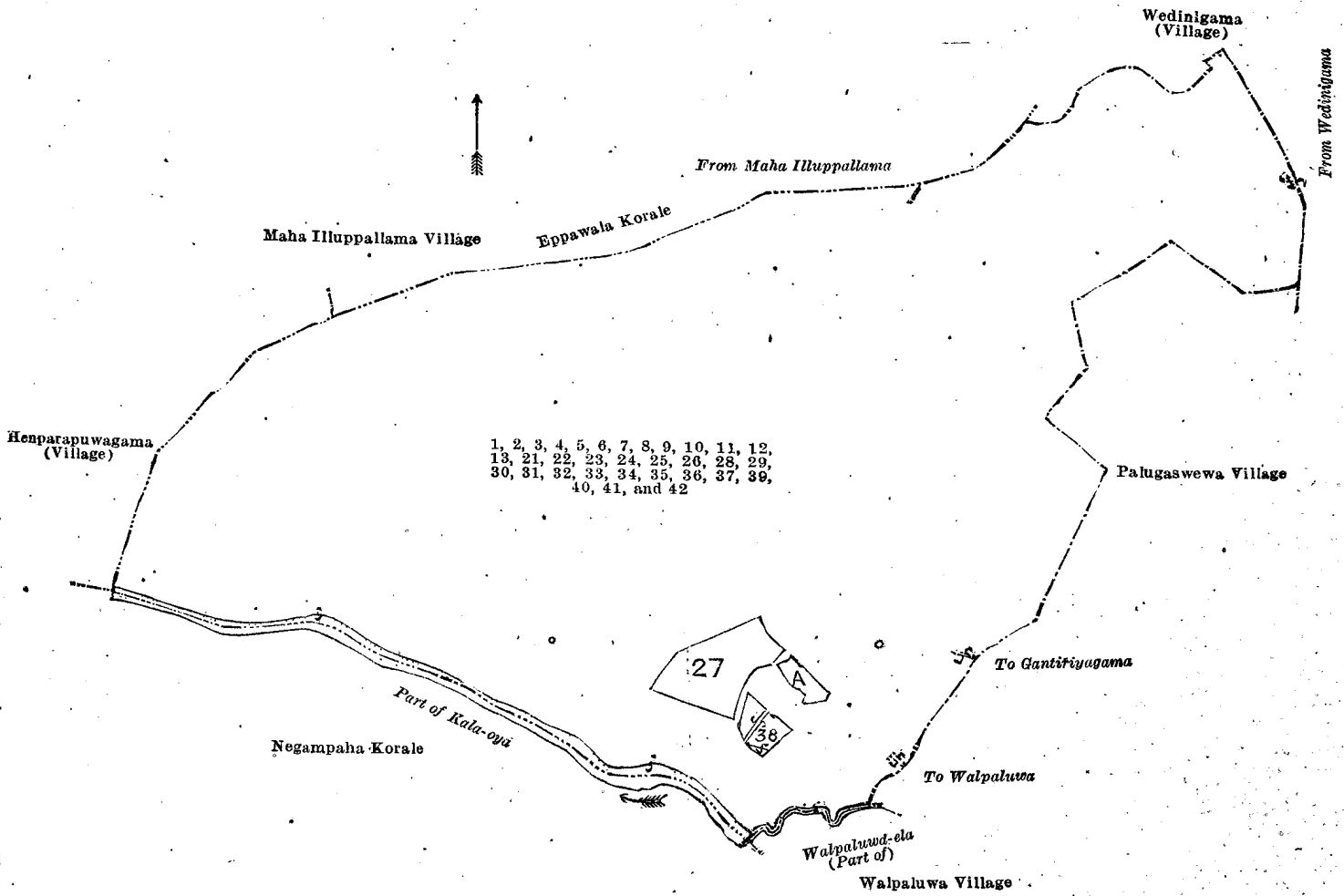
[For Diagram see page 727.]

Anuradhapura S. O. No. 8,009.

Order under Section 2 of "The Waste Lands Ordinances of 1897, 1899, 1900, and 1903,"
declaring Lands to be Crown Property.

In the matter of the lands commonly called or known as Yoda-ela (channel) (half the area), Galsarugahamukulana, Horrow-ela (channel), &c., situate in the village of Kuda Migassagama, in the Ihala Kalagam tulana of the Kalagam korale north of the Kalagam palata, in the North-Central Province, and of "The Waste Lands Ordinances of 1897, 1899, 1900, and 1903."

THE notice required by section 1 of "The Waste Lands Ordinances of 1897, 1899, 1900, and 1903," having been duly published in manner prescribed by that section in respect of the above-named lands (*vide* Notice No. 8,008), and no claim having been made to the said lands or to any interest therein within the period of three months from the date specified in the said notice, I, Walter Ernest Wait, Special Officer appointed under section 28 of the said Ordinances, under and by virtue of the powers vested in me in that behalf by section 2 of the said Ordinances, do hereby on this 9th day of March, 1922, order and declare that the said lands, as more fully described herein below, situate in the village of



Surveyor-General's Office,
Colombo, October 18, 1921.

Scale of 32 Chains to an Inch.

G. K. THORNHILL,
for Surveyor-General.

March 9, 1922.

W. E. WATT,
Special Officer.

Kuda Migassagama, in the Ihala Kalagam tulana of the Kalagam korale north of the Kalagam palata, in the North-Central Province, and shown as lots 1, 2, 3, 4, 5, 6, 7, 8, 9, 10, 11, 12, 13, 14, 15, 16, 17, 18, 19, 20, 21, 25, 26, 27, 29, 30, 31, 32, 33, 34, 35, 36, 37, 38, 39, 40, 41, 42, 43, 44, 45, and 46 in block survey preliminary plan 829 and in the annexed diagram, and containing in extent 232 acres and 21 perches, are the property of the Crown.

Description of the Lands referred to.

The following lots situated in the village of Kuda Migassagama, in the Ihala Kalagam tulana of the Kalagam korale north of the Kalagam palata, in the North-Central Province, as described in the annexed diagram:—

Block survey preliminary plan 829.

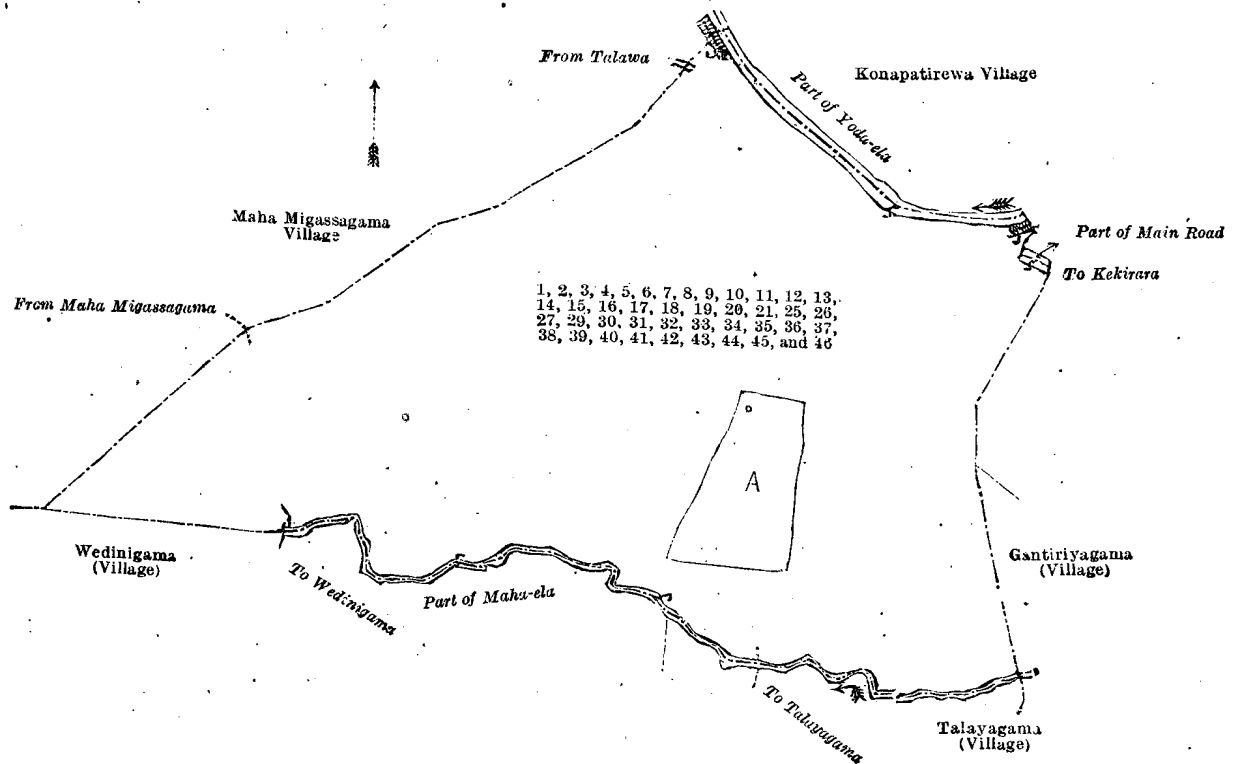
Lot.	Name of Land.	Extent, A. R. P.	Lot.	Name of Land.	Extent, A. R. P.
1 ..	Yoda-ela (channel) (half the area)	1 3 4	26 ..	Welagawalanda	0 1 34
2 ..	Yodayakanda (bund of Yoda-ela)	2 3 28	27 ..	Horrow-ela (channel)	0 0 29
3 ..	Yodakandapaulamukalana (reservation for Yoda-ela)	5 1 20	29 ..	Kongahahenyaya, Kudamigassagama-landukele, Kambiliyayalanda	79 1 26
4 ..	Horrow-ela (channel)	0 0 9	30 ..	Minipitiya (cemetery)	0 0 37
5 ..	Yodakandapaulamukalana (reservation for Yoda-ela)	2 3 17	31 ..	Footpath (approach road to cemetery)	0 0 23
6 ..	Main road	1 3 38	32 ..	Do.	0 0 6
7 ..	Galserugahamukalana	34 0 29	33 ..	Kadawalehena	4 3 6
8 ..	Horrow-ela (channel)	0 0 12	34 ..	Footpath and reservation	0 0 31
9 ..	Kudamigassagama-wewa (tank and bund)	6 3 30	35 ..	Kadawalehena	4 1 31
10 ..	Galserugahamukalana	1 2 26	36 ..	Kadawalalanda	10 0 25
11 ..	Tisbamba (sanitary reserve)	2 1 25	37 ..	Mahallupallamawewa (part of tank)	2 0 2
12 ..	Footpath	0 0 8	38 ..	Do. (do.)	1 0 0
13 ..	Gangoda	11 3 29	39 ..	Footpath	0 0 2
14 ..	Tisbamba (sanitary reserve)	11 1 29	40 ..	Kahambiliyalanda (reservation for stream)	0 3 35
15 ..	Main road (half the area of road)	0 0 20	41 ..	Maha-ela (half area of stream)	1 0 14
16 ..	Paragawa-accaraidama	1 0 0	42 ..	Kudamigassagamamukalana	5 2 7
17 ..	Approach road	0 1 3	43 ..	Footpath	0 0 7
18 ..	Bomaluwa	0 3 35	44 ..	Maha-ela (half area of stream)	0 2 16
19 ..	Footpath	0 0 28	45 ..	Kudamigassagamamukalana	16 3 1
20 ..	Gangoda	13 0 8	46 ..	Bogahahena	4 0 23
21 ..	Horrow-ela (channel)	0 0 13			
25 ..	Wekandabima (reservation for bund)	0 2 15			
					232 0 21

and bounded as follows : on the north by the village limit of Maha Migassagama, the village limit of Konapatirewa (part of Yoda-ela) ; on the east by the village limit of Konapatirewa (part of Yoda-ela), the village limit of Konapatirewa, part of main road to Kekirara, the village limit of Gantiriyagama ; on the south by the village limits of Talayagama and Wedinigama (part of Maha-ela), the village limit of Wedinigama ; on the west by the village limit of Maha Migassagama.

NOTE.—The following lots lying within the above-mentioned boundaries are excluded from this order, and their aggregate acreage of 12 acres and 33 perches is not included in the acreage of 232 acres and 21 perches given above :—

Block survey preliminary plan 829.

Lot.	Name of Land.	Extent, A. R. P.	Lot.	Name of Land.	Extent, A. R. P.
A 22	Palugaha-accare	0 0 8	A 28	Palugaha-accare	0 0 23
A 23	Do.	0 0 9			
A 24	Do. (T. Ps. 259,739, 259,740)	11 3 33			12 0 33



Surveyor-General's Office,
Colombo, October 17, 1921.

Scale of 16 Chains to an Inch.

G. K. THORNHILL,
for Surveyor-General.

March 9, 1922.

W. E. WATT,
Special Officer.

PRELIMINARY NOTICES.

Colombo Notice No. 8,119.

Notice under "The Waste Lands Ordinances of 1897, 1899, 1900, and 1903."

TAKE notice that unless within three months from June 30, 1922, the persons, if any, who claim any interest in the lands hereinafter mentioned or in any one or more of such lands appear before the Additional Assistant Government Agent of the Colombo and Negombo Districts, Western Province, and make claim to the said lands or any of them or to some interest therein :

Such Additional Assistant Government Agent, in pursuance of the powers in him vested by Ordinance No. 1 of 1897, will declare by writing under his hand that the said lands, or such of them to which no claim has been made, are the property of the Crown.

L. L. HUNTER,
Additional Assistant Government Agent.

NOTE.—A claim to a right of way over the said lands or any of them is a claim to an interest in the said land or lands.

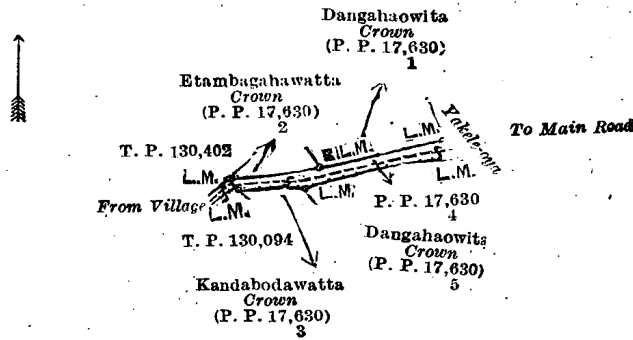
Description of the Lands referred to.

The following lots situated in the village of Bomiriya Pahala, in Palle pattuwa of Hewagam korale, in the Colombo District of the Western Province, as described into annexed diagrams :—

I.—Preliminary plan 17,630.

Lot.	Name of Land.	Extent, A. R. P.
4	Dewatapara (path and reservation)	0 0 16

and bounded as follows : on the north by Etambagahawatta claimed by the Crown (P. P. 17,630/2), and Dangahaowita claimed by the Crown (P. P. 17,630/1); on the east by the Yakele-oya; on the south by Dangahaowita claimed by the Crown (P. P. 17,630/5) and Kandabodawatta claimed by the Crown (P. P. 17,630/3) and land depicted in T. P. 130,094; and on the west by land depicted in T. P. 130,402.



Surveyor-General's Office,
Colombo, January 16, 1922.

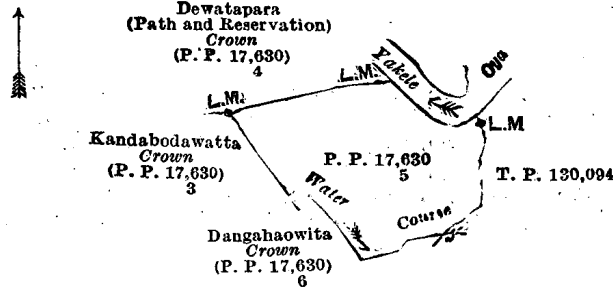
Scale of 4 Chains to an Inch.

C. R. LUNDIE,
for Surveyor-General.

II.—Preliminary plan 17,630.

Lot.	Name of Land.	Extent, A. B. P.
5	Dangahaowita	1 0 26

and bounded as follows : on the north by Dewatapara path and reservation (Crown), P. P. 17,630/4), and Yakele-oya; on the east by the land depicted in title plan 130,094; on the south by Dangahaowita claimed by the Crown (P. P. 17,630/6); on the south-west by Kandabodawatta claimed by the Crown (P. P. 17,630/3) and Dangahaowita claimed by the Crown (P. P. 17,630/6); and on the west by Kandabodawatta claimed by the Crown.



Surveyor-General's Office,
Colombo, January 16, 1922.

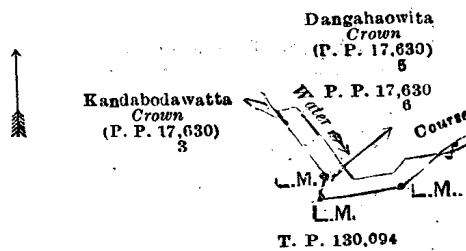
Scale of 4 Chains to an Inch.

C. R. LUNDIE,
for Surveyor-General.

III.—Preliminary plan 17,630.

Lot.	Name of Land.	Extent, A. B. P.
6	Dangahaowita	0 0 21

and bounded as follows : on the north by Dangahaowita claimed by the Crown (P. P. 17,630/5); on the east and south by land depicted in title plan 130,094; and on the west by Kandabodawatta claimed by the Crown (P. P. 17,630/3).



Surveyor-General's Office,
Colombo, January 16, 1922.

Scale of 4 Chains to an Inch.

C. R. LUNDIE,
for Surveyor-General.

Colombo Notice No. 8,120.

Notice under "The Waste Lands Ordinances of 1897, 1899, 1900, and 1903."

TAKE notice that unless within three months from June 30, 1922, the persons, if any, who claim any interest in the land hereinafter mentioned appear before the Additional Assistant Government Agent of the Colombo and Negombo Districts of the Western Province, at his office in Colombo, and make claim in person or in writing to the said land or to some interest therein :

Such Additional Assistant Government Agent, in pursuance of the powers in him vested by the said Ordinances, will declare by writing under his hand that the said land, to which no claim has been made, is the property of the Crown.

L. L. HUNTER,
Additional Assistant Government Agent.

NOTE.—A claim to a right of way over the said land is a claim to an interest in the said land.

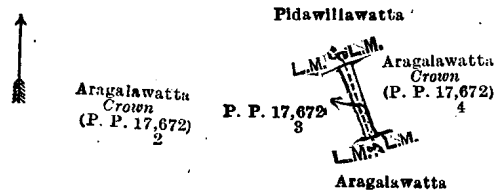
Description of the Land referred to.

The following lot situated in the village of Panagoda, in Palle pattu of the Hewagam korale, in the Colombo District of the Western Province, as described in the annexed diagram :—

Lot.	Name of Land.	Extent, A. R. P.
3	Aragalawatta (path and reservation)	0 0 4

Preliminary plan 17,672.

and bounded as follows : on the north by Pidawillawatta claimed by M. Haramanis and others ; on the east by Aragalawatta claimed by the Crown (P. P. 17,672/4) ; on the south by Aragalawatta claimed by N. Don Cornelis and others ; and on the west by Aragalawatta claimed by the Crown (P. P. 17,672/2).



Surveyor-General's Office,
Colombo, April 10, 1922.

Scale of 4 Chains to an Inch.

C. R. LUNDIE,
for Surveyor-General.

Colombo Notice No. 8,121.

Notice under "The Waste Lands Ordinances of 1897, 1899, 1900, and 1903."

TAKE notice that unless within three months from June 30, 1922, the persons, if any, who claim any interest in the lands hereinafter mentioned or in any one or more of such lands appear before the Assistant Government Agent of the Colombo and Negombo Districts, Western Province, and make claim to the said lands or any of them or to some interest therein:

Such Assistant Government Agent, in pursuance of the powers in him vested by the said Ordinances, will declare by writing under his hand that the said lands, or such of them to which no claim has been made, are the property of the Crown.

H. E. NEWNHAM,
Assistant Government Agent.

NOTE.—A claim to a right of way over the said lands or any of them is a claim to an interest in the said land or lands.

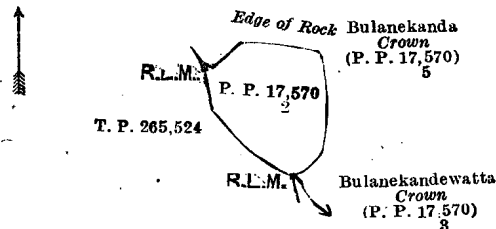
Description of the Lands referred to.

The following lots situated in the village of Kitalawalana, in Udugaha pattuwa of Hapitigam korale, in the Negombo District of the Western Province, as described in the annexed diagrams :—

I.—Preliminary plan 17,570.

Lot.	Name of Land.	Extent, A. R. P.
2	Bulanekanda	0 2 6

and bounded as follows : on the north and east by Bulanekanda claimed by the Crown (P. P. 17,570/5) ; on the south by Bulanekandewatta claimed by the Crown (P. P. 17,570/3) ; and on the west by land depicted in title plan 265,524.



Surveyor-General's Office,
Colombo, September 9, 1921.

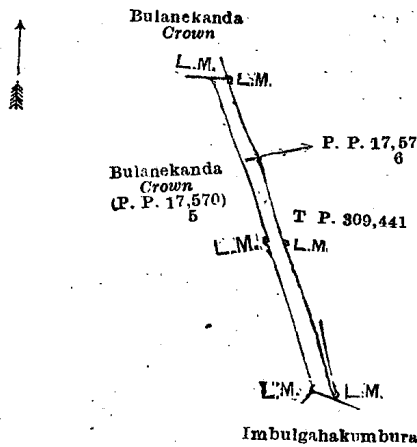
Scale of 4 Chains to an Inch.

C. H. VINCE
for Surveyor-General.

II.—Preliminary plan 17,570.

Lot.	Name of Land.	Extent, A. R. P.
6	Bulanekanda (reservation for road)	0 0 37

and bounded as follows : on the north by Bulanekanda claimed by the Crown ; on the east by land depicted in title plan 309,441 ; on the south by Imbulgahakumbura claimed by K. A. Soidahamy and others ; and on the west by Bulanekande claimed by the Crown (P. P. 17,570/5).



Surveyor-General's Office,
Colombo, September 9, 1921.


Scale of 4 Chains to an Inch.

C. H. VINCE,
for Surveyor-General.

III.—Preliminary plan 17,570.

Lot.	Name of Land.	Extent, A. R. P.
4	Bulanekanda	0 0 8

and bounded as follows : on the north by Bulanekanda claimed by the Crown (P. P. 17,570/5) ; on the east by Bulanekanda claimed by the Crown ; on the south by Imbulgahakumbura claimed by K. A. Soidahamy and others ; and on the west by Bulanekandewatta claimed by Crown (P. P. 17,570/3).



Surveyor-General's Office,
Colombo, September 9, 1921.


Scale of 4 Chains to an Inch.

C. H. VINCE,
for Surveyor-General.

IV.—Preliminary plan 17,552.

Lot.	Name of Land.	Extent, A. R. P.
1	Bulanekanda (reservation along the Bulanekandedola)	0 0 31

and bounded as follows : on the north by Bulanekanda claimed by the Crown ; on the east by Bulanekanda claimed by the Crown (P. P. 17,552/2) ; on the south-west by Bulanekanda claimed by the Crown (P. P. 17,552/2) ; and on the west by Bulanekanda claimed by the Crown (P. P. 17,552/2).



Surveyor-General's Office,
Colombo, September 26, 1921.

Scale of 4 Chains to an Inch.

C. H. VINCE,
for Surveyor-General.

Kurunegala Notice No. 8,122.

Notice under "The Waste Lands Ordinances of 1897, 1899, 1900, and 1903."

TAKE notice that unless within three months from June 30, 1922, the persons, if any, who claim any interest in the lands hereinafter mentioned or in any one or more of such lands or to some interest therein make claim in person or in writing to the said lands or any of them or to some interest therein to M. M. Wedderburn, Esq., Special Officer appointed under section 28 of "The Waste Lands Ordinances of 1897, 1899, 1900, and 1903," at his office at Colombo :

Such Special Officer, in pursuance of the powers vested in him by the said Ordinances, will declare by writing under his hand that the said lands, or such of them as to which no claim has been made, are the property of the Crown.

M. M. WEDDERBURN,
Special Officer.

NOTE.—A claim to a right of way over the said lands or any of them is a claim to an interest in the land or lands.

Description of the Lands referred to.

The following lots situated in the village of Nettipolagama Ihala, in the Pahala Wisideke korale of the Wannihatpattu of the Kurunegala District, in the North-Western Province, as described in the annexed diagram:—

Block survey preliminary plan 1,860.

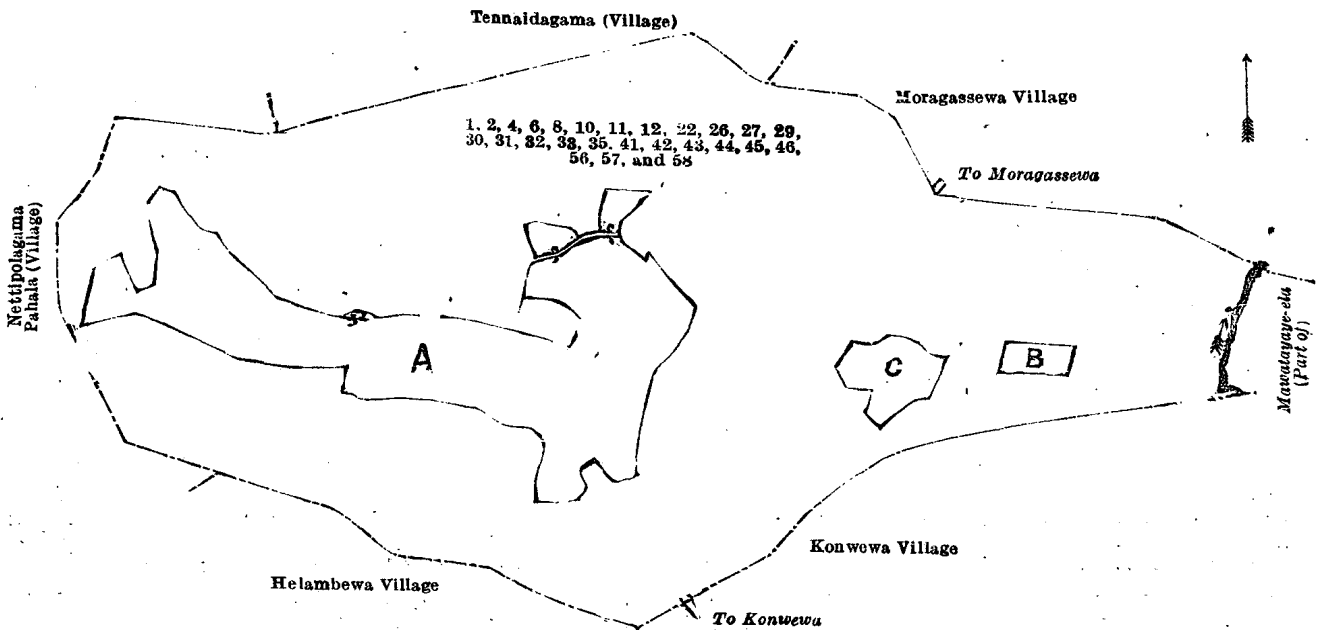
Lot.	Name of Land.	Extent, A. R. P.	Lot.	Name of Land.	Extent, A. R. P.
1 ..	Kattakaduwehenyaya, Ehelagahamulahenyaya, Karapinchahenyaya, and Helambagasyaya	91 3 29	32 ..	Korakahawewa (tank and bund)	2 1 7
2 ..	Tawalla (part of tank)	5 1 12	33 ..	Korakahawewahena (reservation for tank bund)	0 0 12
4 ..	Rock	1 0 20	35 ..	Do. (do.)	0 0 18
6 ..	Ela (stream)	0 0 1	41 ..	Ihalanettipolagamawewa (tank and bund)	26 1 15
8 ..	Do. (do.)	0 0 36	42 ..	Usgalapaulahena	7 0 18
10 ..	Do. (do.)	0 1 11	43 ..	Gansabhawa road and reservation	0 1 10
11 ..	Bogahamulahena	1 2 17	44 ..	Approach road to cemetery	0 0 32
12 ..	Dewata (path)	0 1 31	45 ..	Minipittaniya (cemetery)	0 1 30
22 ..	Wanelahena (reservation for tank bund)	0 1 30	46 ..	Weragala (rock)	1 0 37
26 ..	Alutwatta	0 1 23	56 ..	Ela (stream)	0 0 25
27 ..	Do.	0 0 28	57 ..	Minipitiyehenyaya and Siyambalahamulahenyaya	47 0 7
29 ..	Gansabhawa road and reservation	1 1 32	58 ..	Minipitiyehenyaya	3 1 30
30 ..	Korakahawalahenyaya, Kendagashenyaya, Wewagawayaya, and Wewahalayaya	53 0 14			245 1 29
31 ..	Mawatayaya-ela (part of)	0 0 24			

and bounded as follows: on the north by the village limits of Nettipolagama Pahala, Tennaidagama, Moragassewa; on the east by part of Mawatayaye-ela; on the south by the village limits of Konwewa, Helambewa, and Nettipolagama Pahala; on the west by the village limit of Nettipolagama Pahala.

NOTE.—The following lots lying within the above-mentioned boundaries are excluded from this notice and their aggregate acreage of 51 acres 2 roods and 37 perches is not included in the acreage of 245 acres 1 rood and 29 perches given above:—

Block survey preliminary plan 1,860.

Lot.	Name of Land.	Extent, A. R. P.	Lot.	Name of Land.	Extent, A. R. P.
A 3 ..	Galagawakumbura	2 0 38	A 47 ..	Weehena	1 1 13
A 5 ..	Welpillewa (threshing-floor)	0 0 38	A 48 ..	Siyambalagahamulakamata (threshing-floor)	0 1 34
A 7 ..	Meegahakumbura	27 3 10	A 49 ..	Meegahakumbura	0 1 17
A 9 ..	Kadurugahamulakamata (threshing-floor)	0 0 17	A 50 ..	Do.	0 0 34
A 13 ..	Alutwatta	1 0 4	A 51 ..	Do.	0 1 30
A 14 ..	Do.	0 3 7	A 52 ..	Do.	0 2 13
A 15 ..	Do.	0 1 13	A 53 ..	Do.	0 0 27
A 16 ..	Wanelagawawatta	0 0 21	A 54 ..	Do.	0 1 22
A 17 ..	Do.	0 0 24	A 55 ..	Do.	0 0 22
A 18 ..	Alutwatta	0 0 22	B 34 ..	Korakahawewakumbura	0 2 7
A 19 ..	Paranawatta	5 0 28	B 36 ..	Do.	0 3 15
A 20 ..	Dangahamulawatta	0 1 13	C 37 ..	Do.	0 2 19
A 21 ..	Wekandapaulawatta	0 1 20	C 38 ..	Do.	1 3 2
A 23 ..	Wanelagawawatta	0 3 26	C 39 ..	Do.	0 2 26
A 24 ..	Alutwatta	1 0 2	C 40 ..	Weehena	0 3 10
A 25 ..	Do.	0 3 15			
A 28 ..	Do.	0 3 8			51 2 37



Surveyor-General's Office,
Colombo, May 6, 1922.

Scale of 16 Chains to an Inch.
Kurunegala S. O. 35—1922.

C. H. VINCE,
for Surveyor-General.

Ratnapura Notice No. 8,123.

Notice under "The Waste Lands Ordinances of 1897, 1899, 1900, and 1903."

TAKE notice that unless within three months from June 30, 1922, the persons, if any, who claim any interest in the lands hereinafter mentioned or in any one or more of such lands or to some interest therein make claim in person or in writing to the said lands or to any of them or to some interest therein to M. M. Wedderburn, Esq., Special Officer appointed under section 28 of "The Waste Lands Ordinances of 1897, 1899, 1900, and 1903," at his office at Colombo :

Such Special Officer, in pursuance of the powers vested in him by the said Ordinances, will deare by writing under his hand t at the said lands, or such of them as to which no claim has been made, are the property of the Crown.

M. M. WEDDERBURN,
Special Officer.

NOTE.—A claim to a right of way over the said lands or any of them is a claim to an interest in the land or lands.

Description of the Lands referred to.

The following lots situated in the village of Narangoda, in the Uda pattu of the Nawadun korale of the Ratnapura District, in the Province of Sabaragamuwa, as described in the annexed diagrams :—

I.—Block survey preliminary plan 205.

Lot.	Name of Land.	Extent, A. R. P.	Lot.	Name of Land.	Extent, A. R. P.
1	Ringana-dola (stream) half area	3 0 17	104	Footpath (half the area of path)	0 0 2
4	Epitawatte-dola (stream)	0 0 5	130	Channel	0 0 21
10	Ringana-dola (half area of stream)	2 3 28	132	Udakumburewelle (channel)	0 0 10
12	Arambe-dola (stream)	0 1 8	133	Udakumburewelle (channel) (half area)	0 0 3
16	Stream	0 0 3	135	Channel	0 0 14
25½	Arambe-dola (stream)	0 1 2	139	Potukoledeniya-welle (channel) half area	0 0 14
39	Haliamala-dola (stream)	0 0 28	142	Narangoda-ela (half the area of stream)	0 2 4
44	Channel	0 0 5	144	Channel	0 1 24
45	Heen-ela (stream)	0 1 24	146	Footpath	0 1 37
52	Pitaketiye-dola (stream)	1 1 17	152	Narangoda-ela (stream)	1 1 20
55	Kawdupitiyage-dola (stream)	1 0 33	153	Channel (half the area)	0 0 2
74	Pallegenaye-dola (stream)	0 2 35	158	Channel (do.)	0 0 22
79	Footpath	0 0 2	166	Mala-dola (stream)	0 0 8
82	Channel	0 0 9	168	Channel (half the area)	0 0 7
84	Do.	0 0 8			
87	Narangoda-dola and Narangoda-ela (stream) half area	4 3 8			18 3 23
96	Channel	0 0 3			

and bounded as follows : on the north by the Ringana-dola (the village limit of Bambarabotuwa); on the east by the village limit of Kuttapitiya, the village limit of Kuttapitiya (part of stream and part of Narangoda-dola), the village limit of Kuttapitiya (part of Narangoda-ela), the village limit of Kuttapitiya, the village limit of Kuttapitiya (part of Narangoda-ela), the village limit of Kuttapitiya, the village limit of Kuttapitiya (part of channel); on the south by the village limit of Kuttapitiya (part of channel), the village limits of Kuttapitiya and Ganegama; on the west by the village limit of Ganegama, the village limit of Denawaka Patakada (part of Kehelbaddala-oya), the village limit of Bulatwatta (part of Ringana-dola).

NOTE.—The following lots lying within the above-mentioned boundaries are excluded from this part of the notice, and no part of their aggregate acreage of 1,093 acres 2 roods and 23 perches is included in the acreage of 18 acres 3 roods and 23 perches given above :—

Block survey preliminary plan 205.

Lot.	Name of Land.	Extent, A. R. P.	Lot.	Name of Land.	Extent, A. R. P.
A 2	Lindagawahena	9 1 1	A 40	Ketaliannehena <i>alias</i> Demodarahena	15 3 19
A 3	Epitawatta, Gallenagawawatta	2 2 22	A 42	Dehigahadeniyawatta	0 3 10
A 5	Epitawattehena, Nawadamullehena	14 0 9	A 43	Dehigahakumbura	1 0 13
A 6	Gallenagawawatta	0 3 14	A 46	Pitaketiye-dolahena, Mahanayehena, Halgahamulahena	28 1 19
A 7	Ettegalegawa Atura	1 1 9	A 47	Mahayaya	0 1 7
A 8	Do.	0 3 8	A 48	Dehigahadeniyawatta	1 1 4
A 9	Nawadamullehena	12 1 29	A 49	Dehigahadeniyahena	0 1 38
A 11	Narangodamukalana	456 1 0	A 50	Heendeniya	0 0 18
A 13	Rateingur galehena	3 1 19	A 51	Diganege Atura	6 3 0
A 14	Do.	1 3 34	A 53	Karalmerichchihena, Miyanakolamandiyahena, Aturedeniyehena, Batalawattehena, Kaluwalehena	55 0 29
A 15	Periapallehena	0 2 29	A 54	Kawdupitiyage-dola (stream)	0 0 3
A 17	Katukendekelle	3 3 7	A 56	Nugehena <i>alias</i> Karalmerichchihena	0 2 19
A 18	Haliamala-dola (stream)	2 0 5	A 57	Narangoda Rubber estate, T. I. 284,973	3 3 22
A 19	Kalugalpothehena	0 2 6	A 58	Narangoda rubber estate, T. P. 341,232	0 0 11
A 20	Periapallehena	10 3 21	A 59	Kapugenyehena, Polgaswattehena, Demiyegedera-asweddumegoda, Gallendehena, Kitulwattehena, Mudagamuwehena, Ratatorawattehena, Kebellagalehena	28 2 4
A 21	Talgaha-arambe-dola (stream)	1 1 20	A 59½	Godella	0 1 24
A 22	Talgahahena-aramba	0 3 6	A 60	Ratatorawatta	1 0 7
A 23	Talgahahena	6 1 5	A 61	Polgaswattehena	0 1 24
A 24	Paluwatte-dola, Pitaketiye-dola	3 3 29	A 62	Gallendehenedeniya	1 0 35
A 25	Arambe-dola (stream)	0 2 30	A 63	Channel	0 0 1
A 26	Narangodamukalana	9 3 4	A 64	Gallendehenewatta	1 0 33
A 27	Stream	0 0 7	A 65	Do.	0 3 26
A 28	Gallenehena	0 3 37	A 66	Kitulwatta	1 1 6
A 29	Gallenahenewatta	1 0 39	A 67	Kitulwattedeniya	0 0 22
A 30	Gallenahena	0 2 0			
A 31	Gallenahena, T. P. 306,161	0 0 34			
A 32	Pathingahahena	5 3 25			
A 33	Narangodamukalana	15 2 0			
A 34	Do.	2 0 12			
A 35	Periandehena, Muttetuhena	8 3 8			
A 36	Muttetuhenawatta	0 1 19			
A 37	Heen-ela (stream)	0 0 7			
A 38	Dehigahadeniyahena	12 1 3			

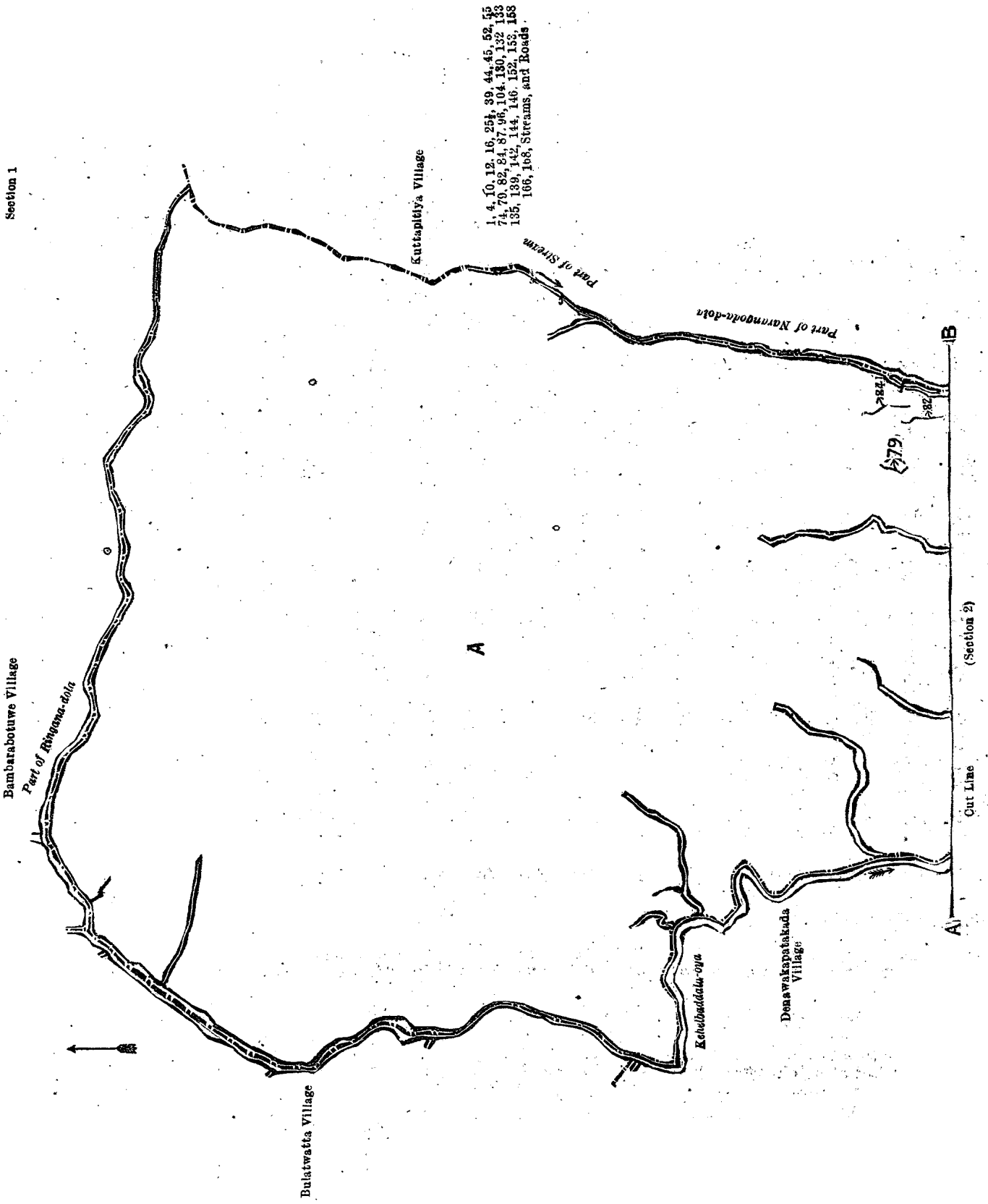
Lot.	Name of Land.	Extent, A. R. P.	Lot.	Name of Land.	Extent, A. R. P.
A 68	Kitulwattehenena	1 1 16	A 114	Gangagawagederawatta	2 2 17
A 69	Aturedeniya	0 2 38	A 115	Gem rock estate, T. P. 340,447	0 0 20
A 70	Tumanhandiyamukalana	5 1 11	A 116	Gangagawagederawatta	1 1 32
A 71	Do.	0 1 1	A 117	Gem rock estate, T. P. 340,446	0 0 27
A 72	Kaluwaledeniya	1 1 25	A 118	Narangoda rubber estate, T. P. 341,234	0 1 24
A 73	Do.	0 0 21	A 119	Narangoda rubber estate, T. P. 250,296 (part of)	61 0 21
A 75	Dummalehena	12 0 3	A 120	Narangodadeniya	2 0 5
A 76	Narangoda rubber estate (T. P. 284,974)	7 2 37	A 121	Narangoda rubber estate, T. P. 341,235	0 0 11
A 77	Do. T. P. 341,231	6 1 12	A 122	Dikdeniyehena	6 3 13
A 78	Nugehenewatta	0 1 11	A 123	Dikdeniya	0 2 28
A 80	Kandevihare Pansalawatta	0 2 12	A 124	Eppegewatta	0 3 6
A 81	Deniyegederawatta	1 1 4	A 125	Eppegedeniya	0 2 23
A 83	Gallendehenadeniyagodella	0 0 38	A 126	Dunuketugalehena	2 1 11
A 85	Polgaswattepaula	0 0 23	A 127	Dunuketuwa-dola (part of T. P. 250,296)	0 0 22
A 86	Deniyagederawatteaswedduma	0 1 23	A 128	Potukoladeniya	2 1 12
A 88	Kapugenayemukalana	1 3 30	A 129	Liankande-ela (stream) (parts of T. Ps. 259,500 and 250,296)	0 1 32
A 89	Neluketiyehehena	5 0 30	A 131	Udapurana	0 0 37
A 90	Mandawalehena	2 2 21	A 134	Udakumbura, Lellopitiyakella	2 1 23
A 91	Tundolehena <i>alias</i> Mandawalehena	1 1 8	A 136	Narangoda rubber estate, T. P. 341,236	0 0 10
A 92	Tundolehena	0 0 21	A 137	Do. T. P. 341,237	0 0 16
A 93	Narangoda rubber estate, T. P. 250,296 (part of)	23 2 17	A 138	Hetiadeniya	0 2 39
A 94	Galdeniyegodahena, Tundolehena <i>alias</i> Atambagahawalehena (reservation for Narangoda-ela)	0 1 22	A 140	Beliwattedeniya	0 0 8
A 95	Narangoda rubber estate, T. P. 341,233	0 2 33	A 141	Do.	0 0 26
A 97	Galdeniya	0 3 31	A 143	Pusseghahaliyadda	0 2 32
A 98	Narangoda rubber estate	0 0 15	A 145	Pusseghahaliyaddakade, Wedigewatta	0 1 14
A 99	Ittegalehena	6 1 0	A 147	Pusseghahaliyaddagoda	0 0 18
A 100	Kapugewatta	1 1 38	A 148	Karangiyaliyaddagoda	0 0 11
A 101	Kapugeliyadda	0 3 3	A 149	Koswatteowita	0 2 8
A 102	Walawwewatta	1 2 37	A 150	Koswattehenena, T. P. 341,238	6 1 9
A 103	Walawweliyadda	0 1 35	A 151	Doluwekumbura, Pettaraliyadda, Gallyyadda, Rambukketiya	5 0 24
A 105	Narangoda rubber estate, T. Ps. 259,467, 259,500, part of T. P. 250,296	108 3 15	A 154	Karangiyaliyadda	0 3 39
A 105½	Footpath (part of T. P. 250,296)	0 1 25	A 155	Radagehena, Karangiyaliyaddagodahena	6 2 38
A 106	Narangoda rubber estate, T. P. 341,231	16 1 14	A 156	Egodahawatta	1 0 39
A 107	Pallegenayemukalana	10 0 20	A 157	Urukanmullekumbura, Digane	2 1 1
A 107½	Footpath (part of T. P. 250,296)	0 2 28	A 159	Kotalawalagewatta	1 0 12
A 108	Pallegenayemukalana	5 2 2	A 160	Kalvettenagewatta	0 0 27
A 108½	Narangoda rubber estate (T. P. 341,2434)	0 0 38	A 161	Pansalawattehenena	0 1 9
A 109	Do.	0 1 36	A 162	Pahalagederawatta	0 3 6
A 110	Totupolewalehena (reservation for stream)	0 1 5	A 163	Pitawatteaswedduma	0 0 9
A 111	Footpath, T. P. 341,234	0 0 2	A 164	Sadanalagewatta, Udahagederawatta, Pitawatta	3 1 10
A 112	Narangoda rubber estate, T. P. 341,234	1 0 32	A 165	Pitawattehenena, Udahawattehenena	2 3 18
A 113	Marakala Elagoda (reservation for stream)	0 0 32	A 167	Narangoda rubber estate, T. P. 341,239	2 3 39
				1,093 2 23	

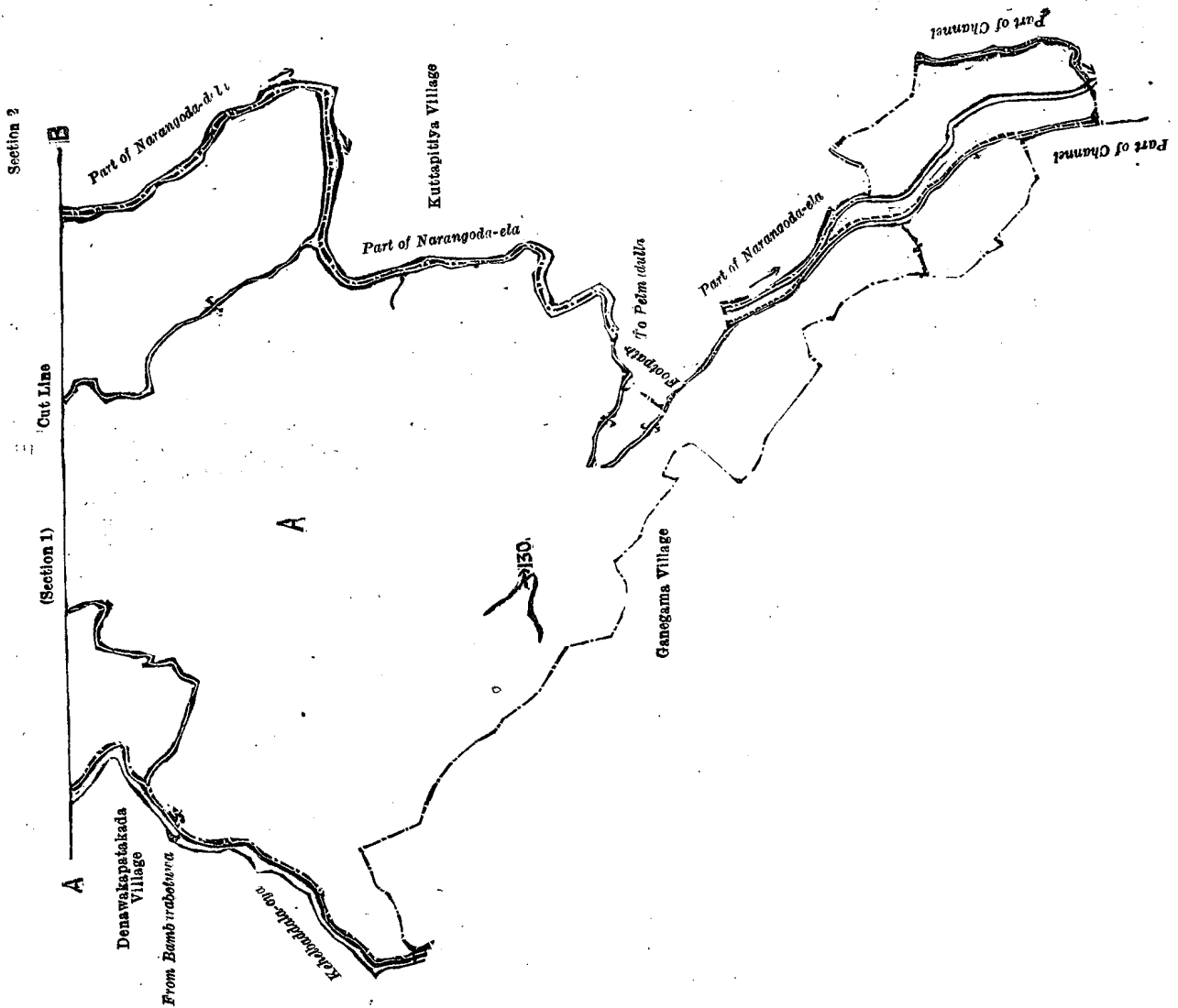
[For Diagrams of Sections 1 and 2 see pages 735 and 736.]

II.—Block survey preliminary plan 205.

Lot.	Name of Land.	Extent, A. R. P.	Lot.	Name of Land.	Extent, A. R. P.
2	Lindagawahena	9 1 1	13	Rateingurugalehena	3 1 19
5	Epitawattehena, Nawadamullehena	14 0 9			
7	Ittagalegawa-atura	1 1 9	27 3 38		

and bounded as follows : on the north by the village limit of Bulatwatta (part of Ringana-dola), the village limit of Bambarabotuwa (part of Ringana-dola) ; on the east by the village limit of Bambarabotuwa (part of Ringana-dola), Narangodamukalana declared to be the property of the Crown under the Waste Lands Ordinances, Nawadamullehena, Mallitheatahena declared to be the property of the Crown under the Waste Lands Ordinances, Ittagalegawa-atura declared to be the property of the Crown under the Waste Lands Ordinances, Nawadamullehena, Mallitheatahena declared to be the property of the Crown under the Waste Lands Ordinances ; on the south by Narangodamukalana declared to be the property of the Crown under the Waste Lands Ordinances, Rateingurugalehena declared to be the property of the Crown under the Waste Lands Ordinances, Narangodamukalana declared to be the property of the Crown under the Waste Lands Ordinances ; on the west by the village limit of Bulatwatta (part of Ringana-dola).





Surveyor-General's Office,
Colombo, July 27, 1920.

Scale of 16 Chains to an Inch.

F. J. SALMON,
for Acting Surveyor-General.

NOTE.—The following lots lying within the above-mentioned boundaries are excluded from this part of the notice, and their aggregate acreage of 3 acres 3 roods and 9 perches is not included in the acreage of 27 acres 3 roods and 38 perches given above :—

Block survey preliminary plan 205.

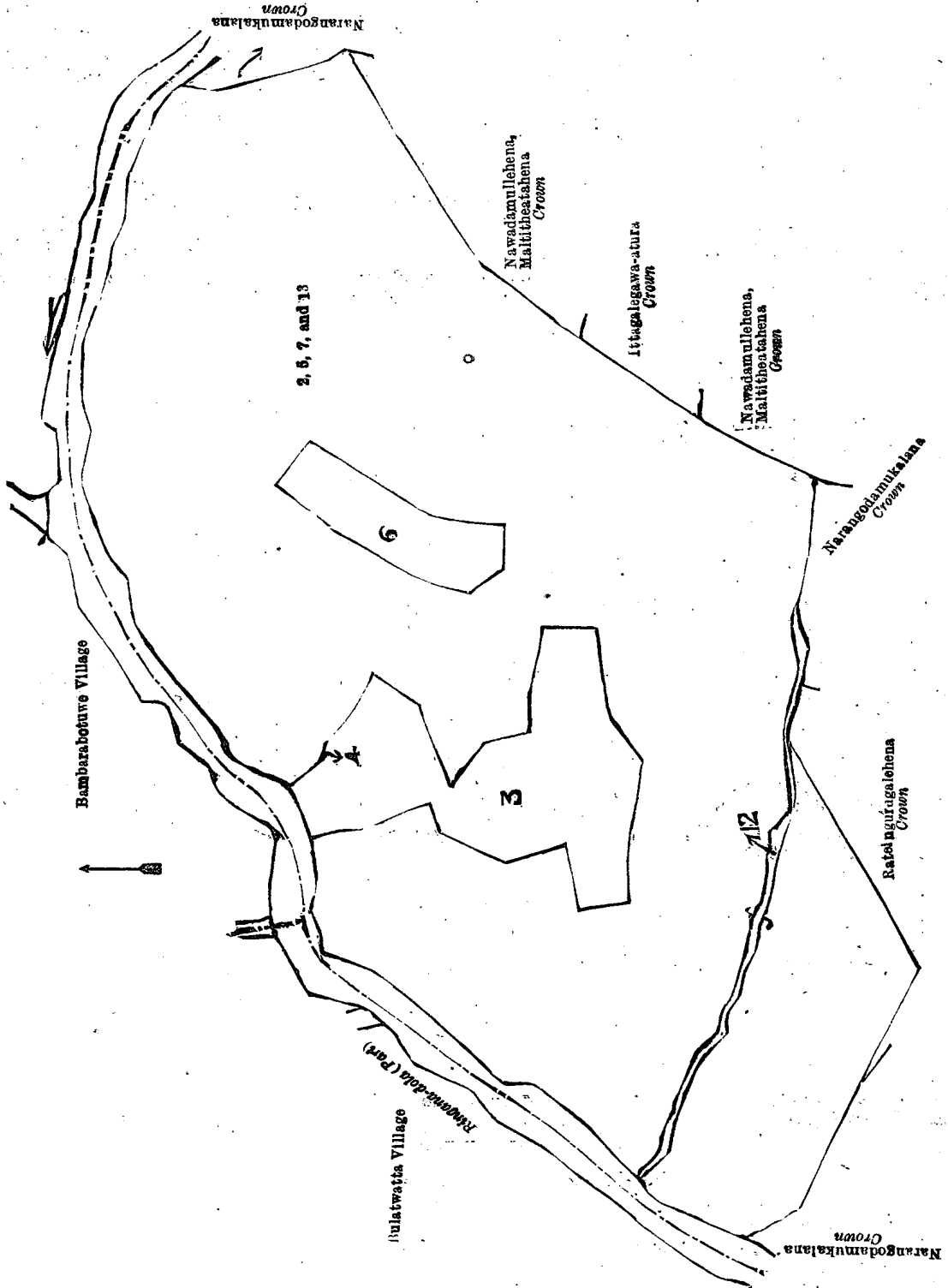
Lot.	Name of Land.	Extent, A. R. P.	Lot.	Name of Land.	Extent, A. R. P.
3 ..	Epitawatta, Gallenagawawatta	.. 2 2 22	12 ..	Arambe-dola (stream)	.. 0 1 8
4 ..	Epitawatte-dola (stream)	.. 0 0 5			
6 ..	Gallenagawawatta	.. 0 3 14			
					3 3 9

[For Diagram see page 737.]

III.—Block survey preliminary plan 205.

Lot.	Name of Land.	Extent, A. R. P.
15 ..	Periapallehena	.. 0 2 29

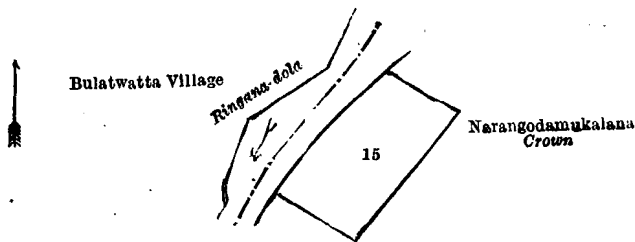
and bounded as follows: on the north, east, and south by Narangodamukalana declared to be the property of the Crown under the Waste Lands Ordinances; on the west by the village limit of Bulatwatta (the Ringana-dola).



Surveyor-General's Office,
Colombo, July 27, 1920.

Scale of 4 Chains to an Inch.

F. J. SALMON,
for Acting Surveyor-General.



Surveyor-General's Office,
Colombo, July 27, 1920.

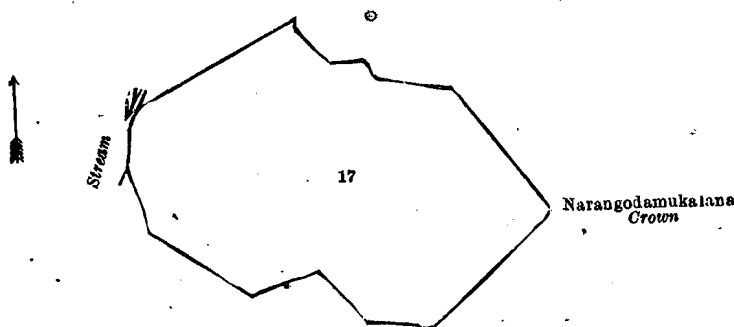
Scale of 4 Chains to an Inch.

F. J. SALMON,
for Acting Surveyor-General.

IV.—Block survey preliminary plan 205.

Lot.	Name of Land.	Extent, A. R. P.
17	Katukendekele	3 3 7

and bounded as follows : on the north, east, and south by Narangodamukalana declared to be the property of the Crown under the Waste Lands Ordinances ; on the west by Narangodamukalana declared to be the property of the Crown under the Waste Lands Ordinances, a stream.



Surveyor-General's Office,
Colombo, July 27, 1920.

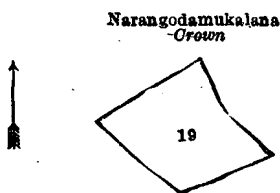
Scale of 4 Chains to an Inch.

F. J. SALMON,
for Acting Surveyor-General.

V.—Block survey preliminary plan 205.

Lot.	Name of Land.	Extent, A. R. P.
19	Kalugalpottchena	0 2 6

and bounded as follows : on the north, east, south, and west by Narangodamukalana declared to be the property of the Crown under the Waste Lands Ordinances.



Surveyor-General's Office,
Colombo, July 27, 1920.

Scale of 4 Chains to an Inch.

F. J. SALMON,
for Acting Surveyor-General.

VI.—Block survey preliminary plan 205.

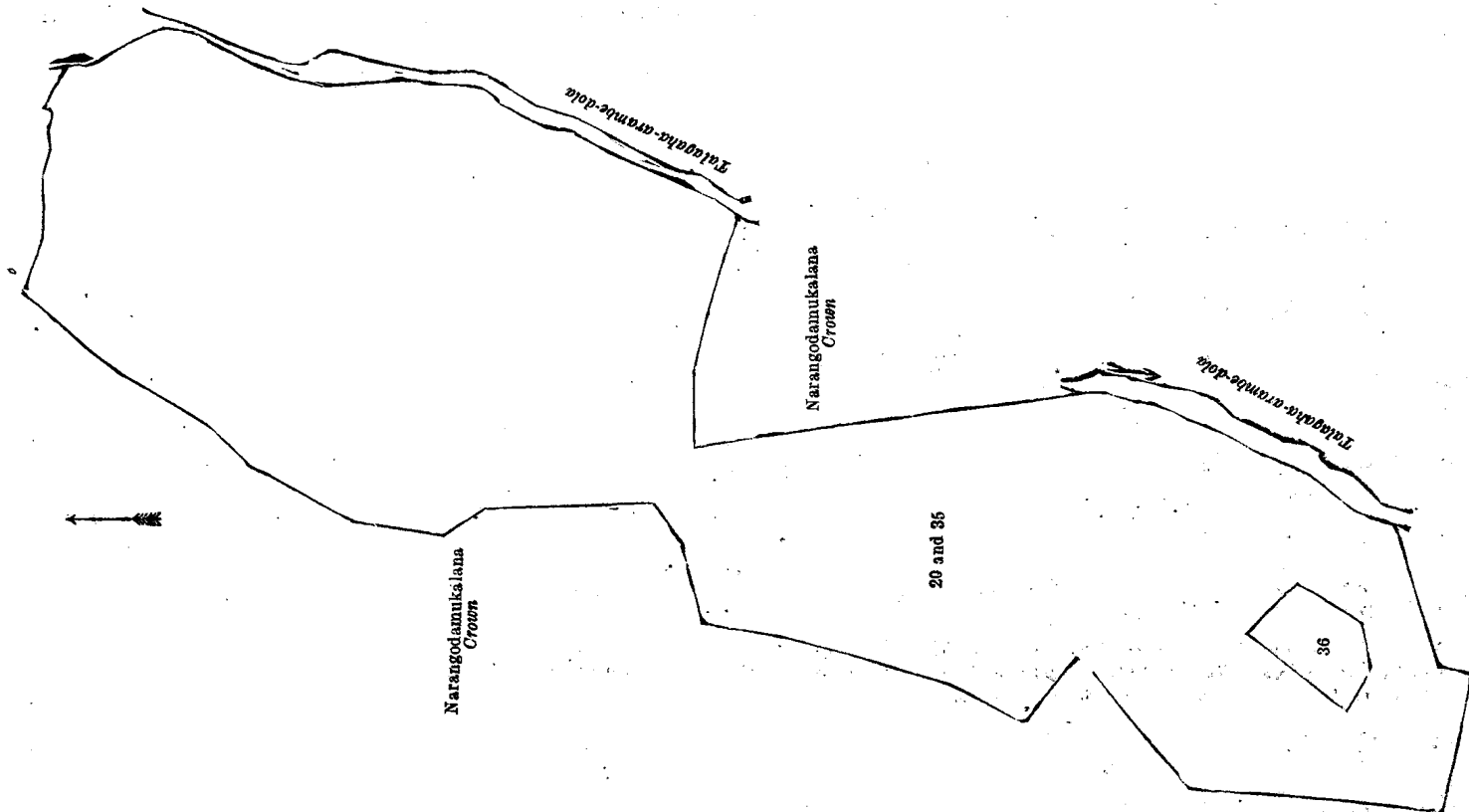
Lot.	Name of Land.	Extent, A. R. P.
20	Periapallehena	10 3 21
35	Periandehena, Muttettuhena	8 3 8
		19 2 29

and bounded as follows : on the north by Narangodamukalana declared to be the property of the Crown under the Waste Lands Ordinances ; on the east by Talgaha-arambe-dola, Narangodamukalana declared to be the property of the Crown under the Waste Lands Ordinances, the Talgaha-arambe-dola ; on the south and west by Narangodamukalana declared to be the property of the Crown under the Waste Lands Ordinances.

NOTE.—The following lot lying within the above-mentioned boundaries is excluded from this part of the notice, the its extent of 1 rood and 19 perches is not included in the acreage of 19 acres 2 roods and 29 perches given above :—

Lot.	Name of Land.	Extent, A. R. P.
36	Muttettuhewatta	0 1 19

Block survey preliminary plan 205.



Surveyor-General's Office,
Colombo, July 27, 1920.

Scale of 4 Chains to an Inch.

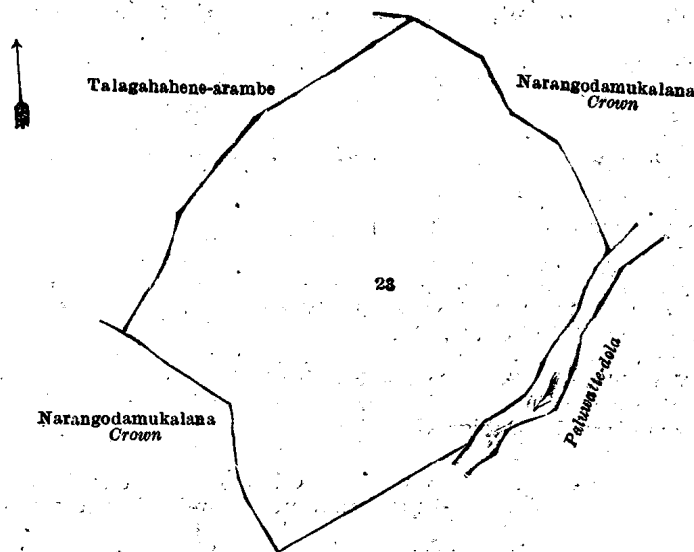
F. J. SALMON,
for Acting Surveyor-General.

VII.—Block survey preliminary plan 205.

Lot.	Name of Land.
23	Talagahahena

Extent, A. R. P.
6 1 5

and bounded as follows : on the north by Talagahahena-arambe claimed by Madirappulige Ukkinda and others, Narangodamukalana declared to be the property of the Crown under the Waste Lands Ordinances ; on the east by Narangodamukalana declared to be the property of the Crown under the Waste Lands Ordinances (the Paluwatte-dola) ; on the south by Narangodamukalana declared to be the property of the Crown under the Waste Lands Ordinances, Talagahahenearambe claimed by Madurappulige Ukkinda and others.



Surveyor-General's Office,
Colombo, July 27, 1920.

Scale of 4 Chains to an Inch.

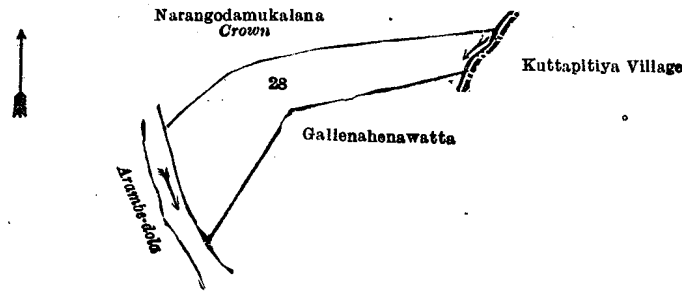
F. J. SALMON,
for Acting Surveyor-General.

VIII.—Block survey preliminary plan 205.

Lot.	Name of Land.
28	Gallenahena

Extent, A. R. P.
0 3 37

and bounded as follows : on the north by Narangodamukalana declared to be the property of the Crown under the Waste Lands Ordinances ; on the east by the village limit of Kuttapitiya ; on the south by the Gallenahenawatta claimed by Amuhenege Singha ; on the west by the Arambedola.



Surveyor-General's Office,
Colombo, July 27, 1920.

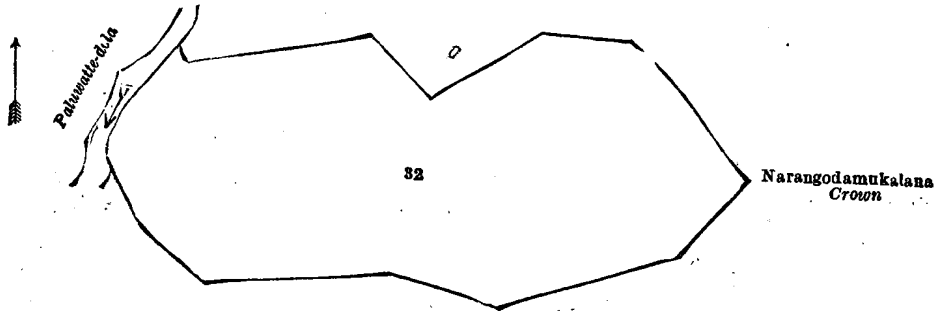
Scale of 4 Chains to an Inch.

F. J. SALMON,
for Acting Surveyor-General.

IX.—Block survey preliminary plan 205.

Lot.	Name of Land.	Extent, A. R. P.
32	Pathingahahena	5 3 25

and bounded as follows : on the north, east, and south by Narangodamukalana declared to be the property of the Crown under the Waste Lands Ordinances ; on the west by Narangodamukalana declared to be the property of the Crown under the Waste Lands Ordinances, the Paluwatte-dola.



Surveyor-General's Office,
Colombo, July 27, 1920.

Scale of 4 Chains to an Inch.

F. J. SALMON,
for Acting Surveyor-General.

X.—Block survey preliminary plan 205.

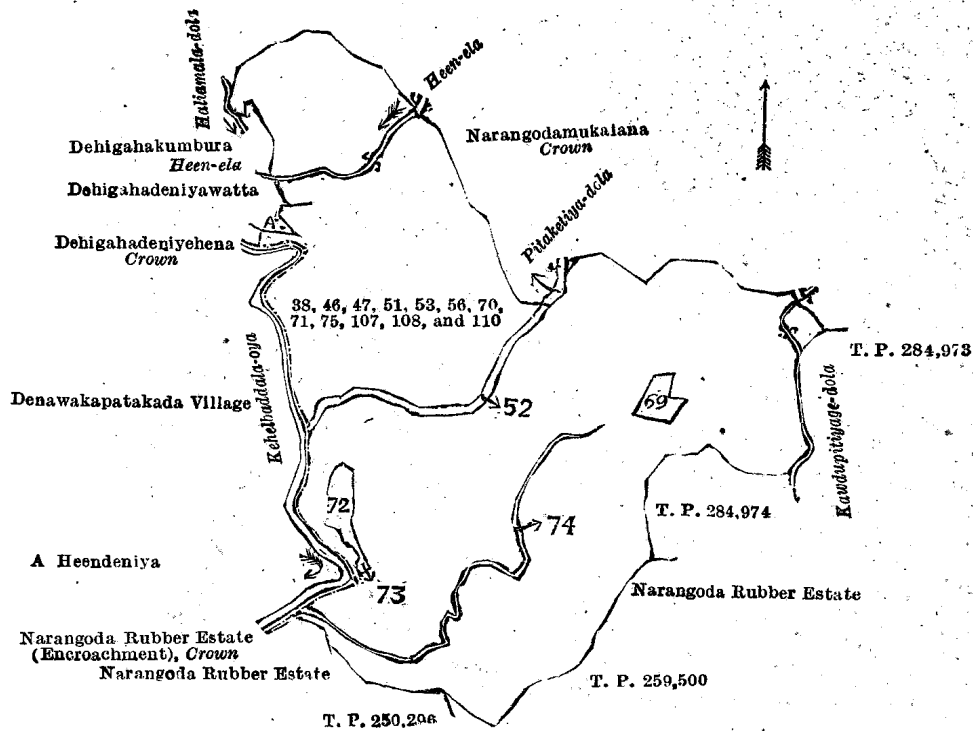
Lot.	Name of Land.	Extent, A. R. P.	Lot.	Name of Land.	Extent, A. R. P.
38	Dehigahadeniyehena	12 1 3	70	Tummanhandiyemukalana	5 1 11
46	Pitaketiyadolahena, Mahayayehena, Halgahamulahena	28 1 19	71	Do.	0 1 1
47	Mahayaya	0 1 7	75	Dummalehena	12 0 3
51	Digane Atura	6 3 0	107	Palleganyayemukalana	10 0 20
53	Karalmerichchihena, Miyanakolamandiyehena, Aturedeniyehena, Batalawattehena, Kaluwalehena	55 0 29	108	Do.	5 2 2
56	Nugehena alias Karalmerichchihena	0 2 19	110	Tottupolewalehena (stream reservation)	0 1 5
					<u>136 3 39</u>

and bounded as follows : on the north by Narangodamukalana declared to be the property of the Crown under the Waste Lands Ordinances, the Pitaketiyadola, Narangodamukalana declared to be the property of the Crown under the Waste Lands Ordinances ; on the east by T. P. 284,973 (the Kawdupittiyage-dola), T. P. 284,974, Narangoda rubber estate claimed by Narangoda Rubber Company, Limited, T. P. 259,500 ; on the south by T. Ps. 259,500, 250,296, Narangoda rubber estate claimed by the Narangoda Rubber Company, Limited, Narangoda rubber estate (encroachment) belonging to the Crown ; on the west by the village limit of Denawaka Patakada (the Kehelbaddala-oya), Dehigahadeniyehena belonging to the Crown, Heendeniya claimed by Madirappulige Odiris and another, Dehigahadeniyawatta claimed by Madirappulige Odiris and others, the Heen-ela, Dehigahakumbura claimed by Madirappulige Odiris and others (the Hali-mala-dola).

NOTE.—The following lots lying within the above-mentioned boundaries are excluded from this part of the notice, and their aggregate acreage of 4 acres 1 rood and 16 perches is not included in the acreage of 136 acres 3 roods and 39 perches given above :—

Block survey preliminary plan 205.

Lot.	Name of Land.	Extent, A. R. P.	Lot.	Name of Land.	Extent, A. R. P.
52	Pitaketiyedola (stream)	1 1 17	74	Pallegenyaya-dola (stream)	0 2 35
69	Aturudeniya	0 2 38			
72	Kaluwaledeniya	1 1 25			<u>4 1 16</u>
73	Do.	0 0 21			



Surveyor-General's Office,
Colombo, July 27, 1920.

Scale of 16 Chains to an Inch.

F. J. SALMON,
for Acting Surveyor-General.

XI.—Block survey preliminary plan 205.

Lot.	Name of Land.	Extent, A. R. P.
40	Ketaliyanneheha <i>alias</i> Demoderahena	15 3 19

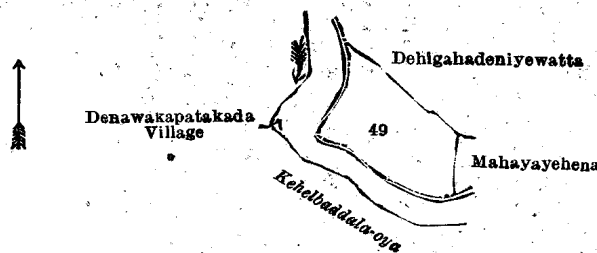
and bounded as follows : on the north by the village limit of Bulatwatta, Narangodamukalana declared to be the property of the Crown under the Waste Lands Ordinances ; on the east by Narangodamukalana declared to be the property of the Crown under the Waste Lands Ordinances (the Haliamala-dola) ; on the south by the village limit of Denawakapatakada (the Kehelbaddala-oya) ; on the west by the village limit of Denawaka Patakada (the Kehelbaddala-oya), the village limit of Bulatwatta (the Ringana-dola).

[For Diagram see page 742.]

XII.—Block survey preliminary plan 205.

Lot.	Name of Land.	Extent, A. R. P.
49	Dehigahadeniyewatta	0 1 38

and bounded as follows : on the north by Dehigahadeniyewatta claimed by Madirappulige Odiris and others ; on the east by Dehigahadeniyewatta claimed by Madirappulige Odiris and others, Mahayayehena claimed by Wannaku Mohottalage Heen Menika and others ; on the south and west by the village limit of Denawakapatakada (the Kehelbaddala-oya).



Surveyor-General's Office,
Colombo, July 27, 1920.

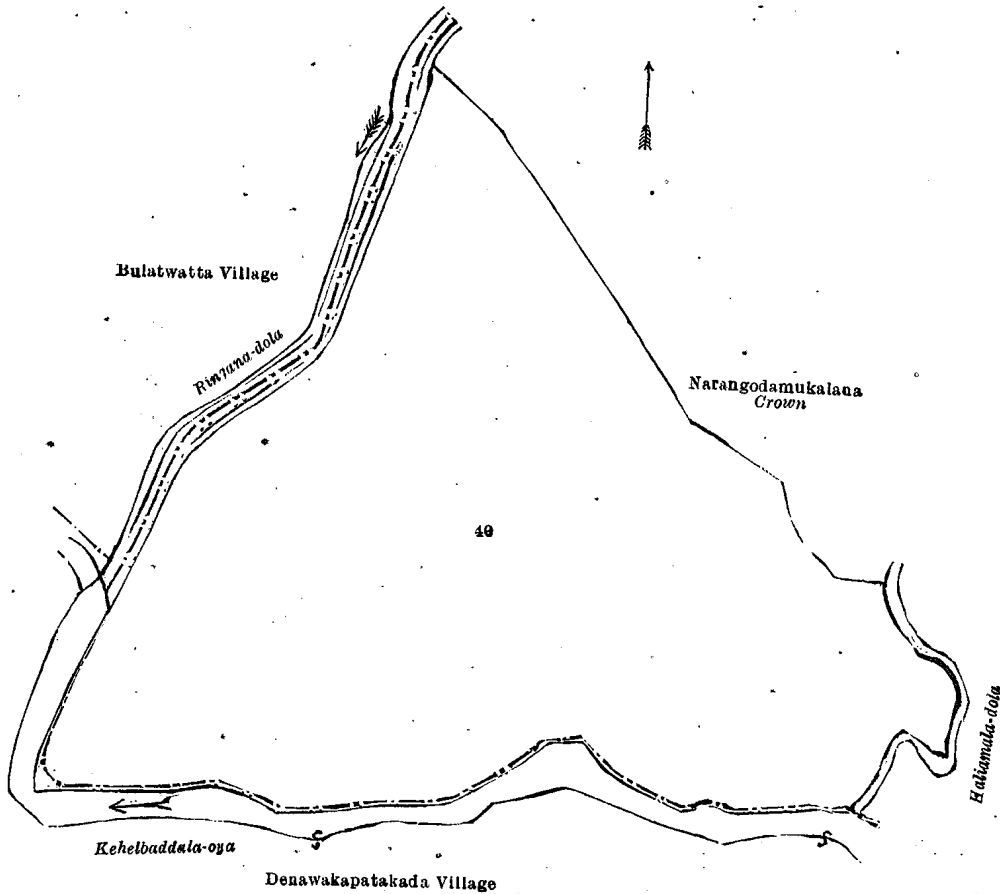
Scale of 4 Chains to an Inch.

F. J. SALMON,
for Acting Surveyor-General.

XIII.—Block survey preliminary plan 205.

Lot.	Name of Land.	Extent, A. R. P.	Lot.	Name of Land.	Extent, A. R. P.
59	Kapugenayehena, Polgaswatteheha, Deniyegedera-asweddumagoda, Gal-lendehena, Kitulwatteheha, Mudagomuwehena, Ratatorawatteheha, Kebellagalehena	28 2 4	89	Neluketiyahena	5 0 30
88	Kapugenayemukalana	1 3 30	90	Mandawalehena	2 2 21
			91	Tundolehena <i>alias</i> Mandawalehena	1 1 8
					39 2 13

and bounded as follows : on the north by Narangodamukalana declared to be the property of the Crown under the Waste Lands Ordinances ; on the east by Narangoda-dola, Ratatorawatta claimed by Hungirige Ratranhamy and another, the village limit of Kuttapitiya (part of Narangoda-ela) ; on the south by the village limit of Kuttapitiya (part of Narangoda-ela), Tundoladeniya claimed by Amuhenage Singho ; on the west by T. P. 250,296, Narangoda rubber estate claimed by Narangoda Rubber Company, Limited, Nugehenawatta claimed by Hetiyadeniya Kirilamayalage Abanchia and others, Kitulwattedeniya claimed by Hetiyadeniya Kirilamayalage Abanchia, Kitulwatta claimed by ditto, Narangoda rubber estate claimed by Narangoda Rubber Company, Limited, T. P. 284,973, Narangodamukalana declared to be the property of the Crown under the Waste Lands Ordinances.



Surveyor-General's Office,
Colombo, July 27, 1920.

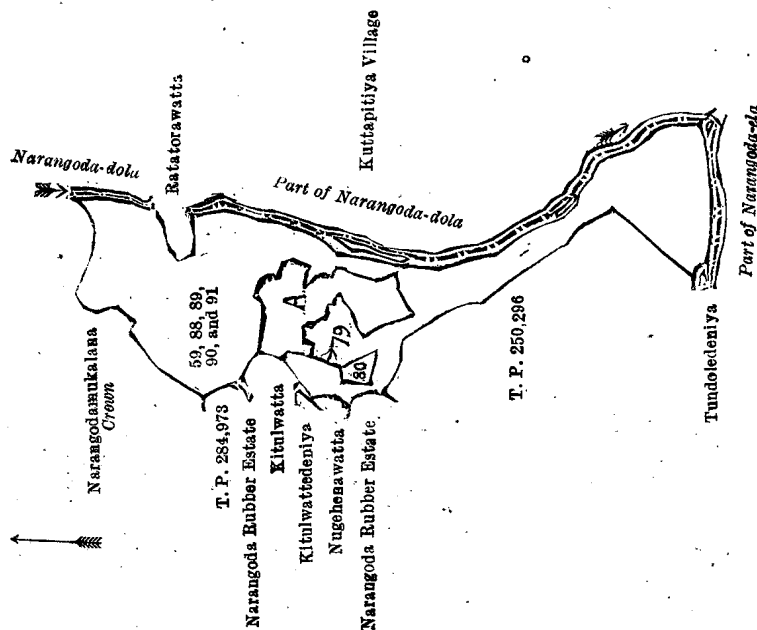
Scale of 4 Chains to an Inch.

F. J. SALMON,
for Acting Surveyor-General.

NOTE.—The following lots lying within the above-mentioned boundaries are excluded from this part of the notice, and their aggregate acreage of 6 acres 1 rood and 38 perches is not included in the acreage of 39 acres 2 roods and 13 perches given above :—

Block survey preliminary plan 205.

Lot.	Name of Land.	Extent, A. R. P.	Lot.	Name of Land.	Extent, A. R. P.
A 61	Polgaswattehena	0 1 24	A 84	Channel	0 0 8
A 62	Gallendehenedeniya	1 0 35	A 85	Polgaswattepaula	0 0 23
A 63	Channel	0 0 1	A 86	Deniyagederawatta-aswedduma	0 1 23
A 64	Gallendehenawatta	1 0 33	79	Path	0 0 2
A 65	Do.	0 3 26	80	Kandeviharepansalewatta	0 2 12
A 81	Deniyagederawatta	1 1 4			
A 82	Channel	0 0 9			6 1 38
A 83	Gallendehenadeniyagodella	0 0 38			



Surveyor-General's Office,
Colombo, July 27, 1920.

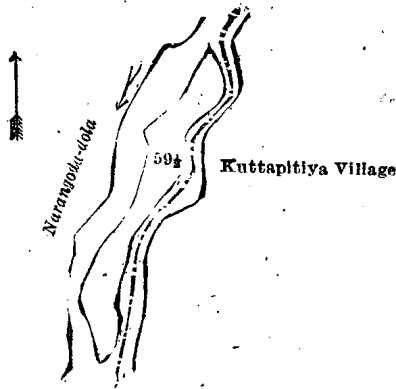
Scale of 16 Chains to an Inch.

F. J. SALMON,
for Acting Surveyor-General.

XIV.—Block survey preliminary plan 205.

Lot.	Name of Land.	Extent, A. R. P.
59½	Godella	0 1 24

and bounded as follows: on the north by the Narangoda-dola, the village limit of Kuttapitiya (the Narangoda-dola); on the east by the village limit of Kuttapitiya (the Narangoda-dola) on the south and west by the Narangoda-dola.



Surveyor-General's Office,
Colombo, July 27, 1920.

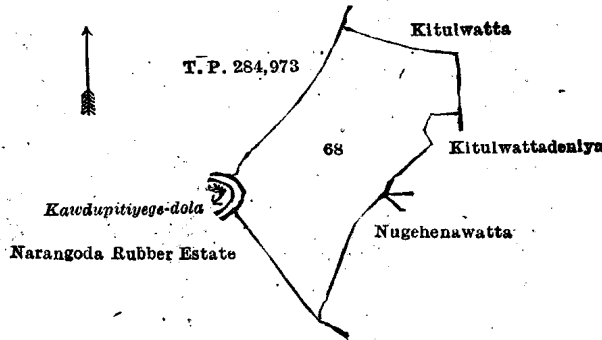
Scale of 4 Chains to an Inch.

F. J. SALMON,
for Acting Surveyor-General.

XV.—Block survey preliminary plan 205.

Lot.	Name of Land.	Extent, A. R. P.
68	Kitulwattehena	1 1 16

and bounded as follows: on the north by T. P. 284,973, Kitulwatta claimed by Hetiadeniya Kirilamayalage Abanchia; on the east by Kitulwatta claimed by Hetiadeniya Kirilamayalage Abanchia, Kitulwattadeniya claimed by ditto, Nugehenawatta claimed by ditto and others; on the south by Nugehenawatta claimed by Hetiadeniya Kirilamayalage Abanchiya and others, Narangoda rubber estate claimed by Narangoda Rubber Company, Limited; on the west by Narangoda rubber estate claimed by Narangoda Rubber Company, Limited, the Kandupitiyage-dola, T. P. 284,973.



Surveyor-General's Office,
Colombo, July 27, 1920.

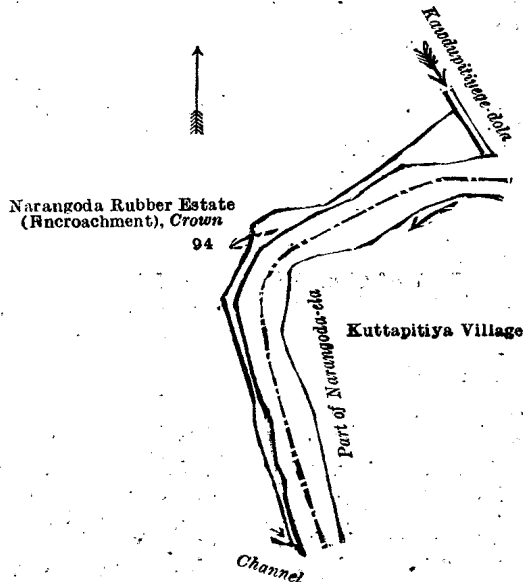
Scale of 4 Chains to an Inch.

F. J. SALMON,
for Acting Surveyor-General.

XVI.—Block survey preliminary plan 205.

Lot.	Name of Land.	Extent, A. R. P.
94	Galdeniyagodahena, Tundolehena alias Atambagahawalehena (reservation for Narangoda-ela)	0 1 22

and bounded as follows: on the north by Narangoda rubber estate (encroachment) belonging to the Crown; on the east by Kawdupitiyage-dola, the village limit of Kuttapitiya (part of Narangoda-ela); on the south by a channel; on the west by Narangoda rubber estate (encroachment) belonging to the Crown.



Surveyor-General's Office,
Colombo, July 27, 1920.

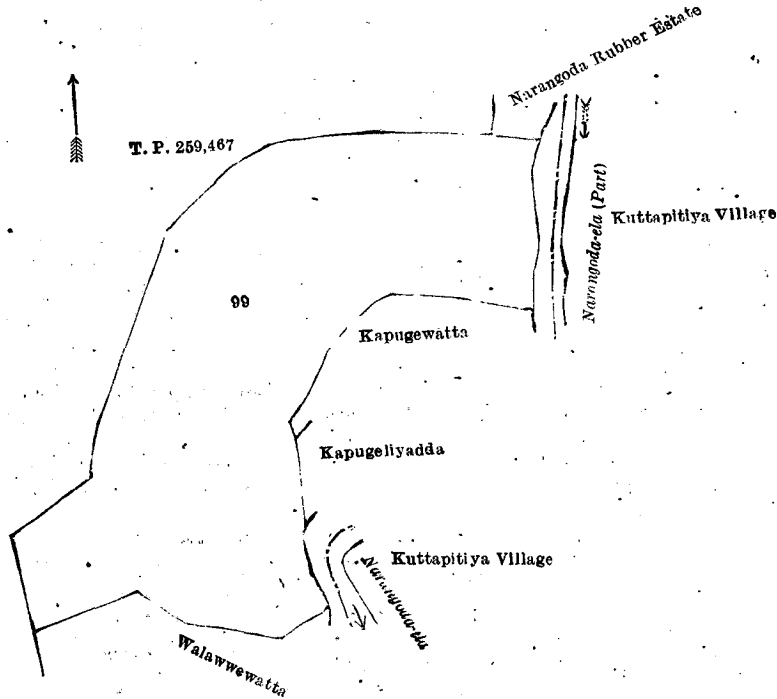
Scale of 4 Chains to an Inch.

F. J. SALMON,
for Acting Surveyor-General.

XVII.—Block survey preliminary plan 205.

Lot.	Name of Land.	Extent, A. R. P.
99	Ittagalehena	6 1 0

and bounded as follows : on the north by T. P. 259,467, Narangoda rubber estate (encroachment) claimed by Narangoda Rubber Company, Limited; on the east by the village limit of Kuttapitiya (part of Narangoda-ela), Kapugewatta claimed by Daswatte Doloswala Bandara and others, Kapugeliyadda claimed by ditto, the village limit of Kuttapitiya (Narangoda-ela); on the south by Walawwewatta claimed by Daswatte Doloswala Bandara; on the west by T. P. 259,467.



Surveyor-General's Office,
Colombo, July 27, 1920.

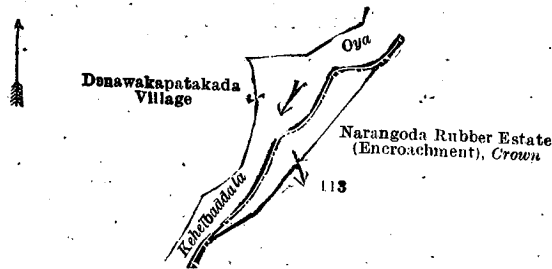
Scale of 4 Chains to an Inch.

F. J. SALMON,
for Acting Surveyor-General.

XVIII.—Block survey preliminary plan 205.

Lot.	Name of Land.	Extent, A. R. P.
113	Marakkelaelagoda (reservation for stream)	0 0 32

and bounded as follows : on the north by the village limit of Denawakapatakada, the Kehelbaddala-oya; on the east and south by Narangoda rubber estate (encroachment) belonging to the Crown; on the west by the village limit of Denawakapatakada (the Kehelbaddala-oya).



Surveyor-General's Office,
Colombo, July 27, 1920.

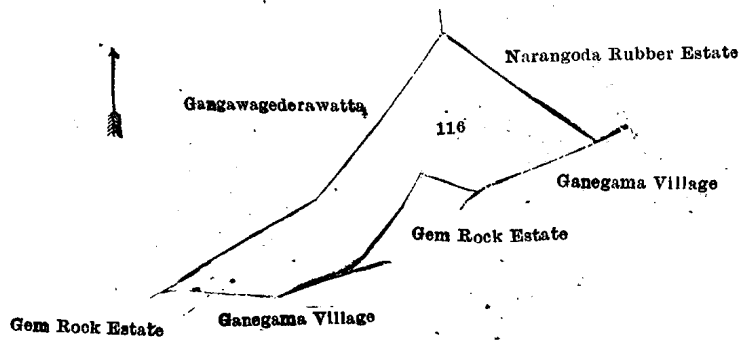
Scale of 4 Chains to an Inch.

F. J. SALMON,
for Acting Surveyor-General.

XIX.—Block survey preliminary plan 205.

Lot.	Name of Land.	Extent, A. R. P.
116	Gangawagederawatta	1 1 32

and bounded as follows : on the north by Gangawagederawatta claimed by Midalene Kattadige Siriwardenahamy, Narangoda rubber estate claimed by Narangoda Rubber Company, Limited; on the east by Narangoda rubber estate claimed by Narangoda Rubber Company, Limited; on the south by the village limit of Ganegama, Gem rock estate claimed by Hector Mackenzie and others, the village limit of Ganegama, Gem rock estate claimed by Hector Meckenzie and others; on the west by Gangawagederawatta claimed by Midalene Kattadige Siriwardenahamy.



Surveyor-General's Office,
Colombo, July 27, 1920.

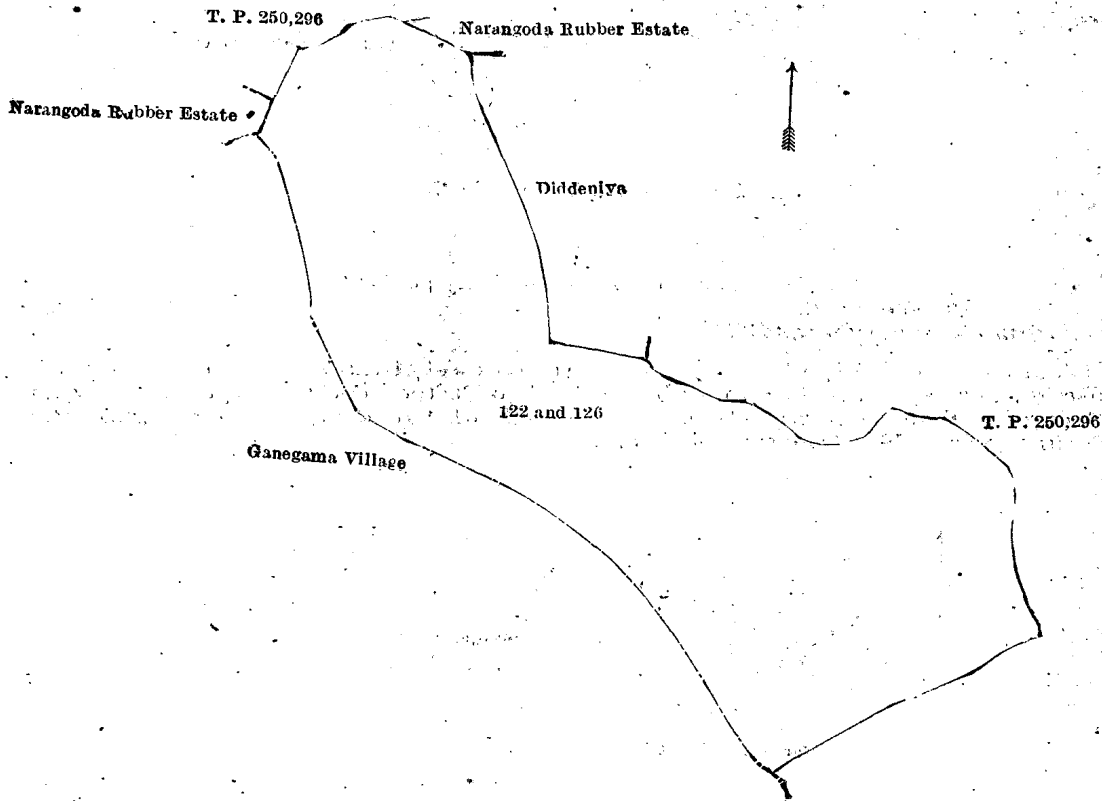
Scale of 4 Chains to an Inch.

F. J. SALMON,
for Acting Surveyor-General.

XX.—Block survey preliminary plan 205.

Lot.	Name of Land.	Extent, A. R. P.
122	Diddeniyahena	6 3 13
126	Dunneketugalehena	2 1 11
		9 0 24

and bounded as follows : on the north by T. P. 250,296, Narangoda rubber estate claimed by Narangoda Rubber Company, Limited ; on the east by Diddeniya claimed by Midalene Kattadige Sethuhamy and others, T. P. 250,296 ; on the south by T. P. 250,296, the village limit of Ganegama ; on the west by the village limit of Ganegama, Narangoda rubber estate claimed by Narangoda Rubber Company, Limited.



Surveyor-General's Office,
Colombo, July 27, 1920.

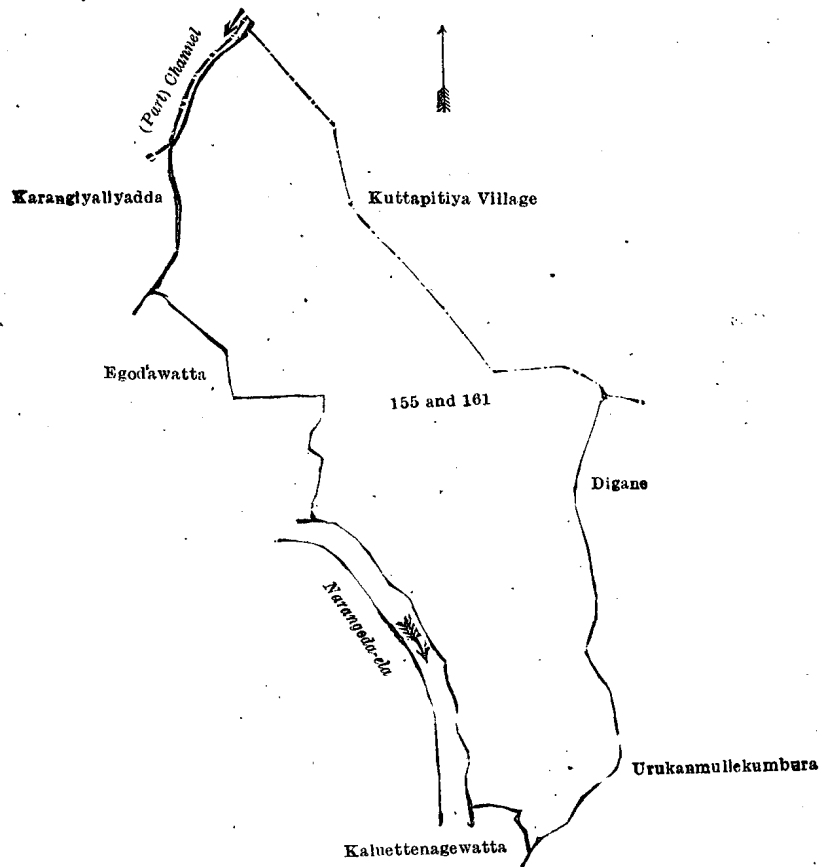
Scale of 4 Chains to an Inch.

F. J. SALMON,
for Acting Surveyor-General.

XXI.—Block survey preliminary plan 205.

Lot.	Name of Land.	Extent, A. R. P.
155	Radagehena, Karangeliyaddegodahena	6 2 38
161	Pansalewattehena	0 1 9
		7 0 7

and bounded as follows : on the north by the village limit of Kuttapitiya ; on the east by the village limit of Kuttapitiya, Digane claimed by Kotalawela Vedage Ratranhamy and others, Urukanmulekumbura claimed by ditto ; on the south by Urukanmulekumbura claimed by Kotalawela Vedage Ratranhamy and others, Kaluettengewatta claimed by Paluwatte Appuhamy ; on the west by the Narangoda-ela, Egodawatta claimed by Pahala Radage Virappuliheneya and others, Karangiyaliyadda claimed by Nivitigala Badahelaga Naide Appu and others, part of channel, the village limit of Kuttapitiya.



Surveyor-General's Office,
Colombo, July 27, 1920.

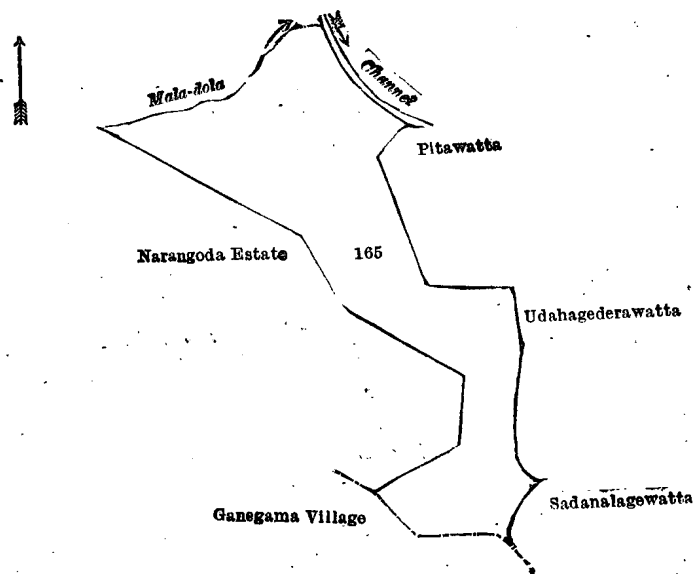
Scale of 4 Chains to an Inch.

F. J. SALMON,
for Acting Surveyor-General.

XXII.—Block survey preliminary plan 205.

Lot.	Name of Land.	Extent, A. R. P.
165	Pitawattchena, Udahawattchena	2 3 18

and bounded as follows : on the north by Maladola, a channel ; on the east by a channel, Pitawatta claimed by Guruluwana Gamaetige Appuhamy, Udahagederawatta claimed by Kuttapitiya Radage Pancha Heneya, Sadanalagewatta claimed by Kuttapitiya Radage Pancha and others ; on the south by the village limit of Ganegama ; on the west by the Narangoda estate claimed by Narangoda Rubber Company, Limited.



Surveyor-General's Office,
Colombo, July 27, 1920.

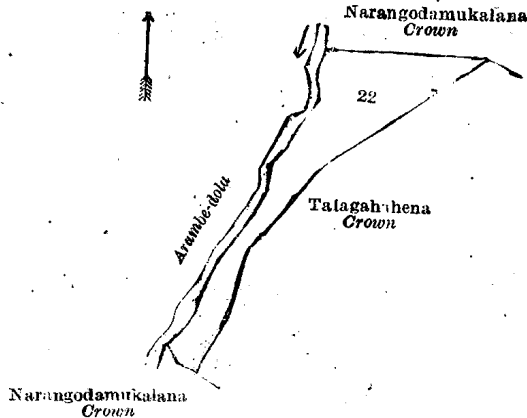
Scale of 4 Chains to an Inch.

F. J. SALMON,
for Acting Surveyor-General.

XXIII.—Block survey preliminary plan 205.

Lot.	Name of Land.	Extent, A. R. P.
22	Talagahahena-aramba	0 3 6

and bounded as follows : on the north by Narangodamukalana declared to be the property of the Crown under the Waste Lands Ordinances ; on the east by Talagahahena belonging to the Crown ; on the south by Narangodamukalana declared to be the property of the Crown under the Waste Lands Ordinances ; on the west by the Arambedola.



Surveyor-General's Office,
Colombo, March 30, 1922.

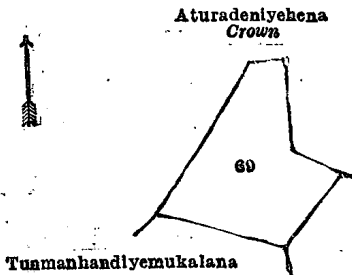
Scale of 4 Chains to an Inch.

C. H. VINCE,
for Surveyor-General.

XXIV.—Block survey preliminary plan 205.

Lot.	Name of Land.	Extent, A. R. P.
69	Aturadeniya	0 2 38

and bounded as follows : on the north and east by Aturadeniyahena belonging to the Crown ; on the south by the Tunmanhandiyemukalana claimed by the Crown and Daundasekara ; on the west by the Aturadeniyehena belonging to the Crown.



Surveyor-General's Office,
Colombo, March 30, 1922.

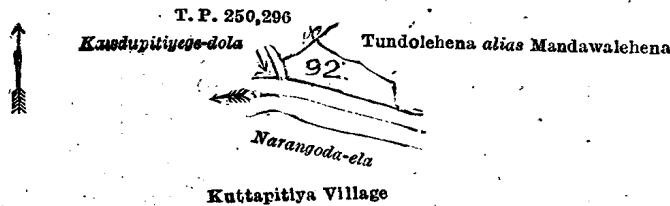
Scale of 4 Chains to an Inch.

C. H. VINCE,
for Surveyor-General.

XXV.—Block survey preliminary plan 205.

Lot.	Name of Land.	Extent, A. R. P.
92	Tundoledeniya	0 0 21

and bounded as follows : on the north by T. P. 250,296, Tundolehena alias Mandawalehena claimed by Amuhenege Singha ; on the east by Tundolehena alias Mandawalehena claimed by Amuhenege Singha ; on the south by the Narangoda-ela (village limit of Kuttapitiya) ; on the west by the Kawudupitiyegedola.



Surveyor-General's Office,
Colombo, March 30, 1922.

Scale of 4 Chains to an Inch.

C. H. VINCE,
for Surveyor-General.

Ratnapura S. O. 4—1922.

LAND SALES IN THE CENTRAL PROVINCE.

No. 2,589, C. P.—The Government Agent, Central Province, will on Tuesday, August 15, 1922, at 1.30 P.M., at his office in Kandy Kachcheri, put up as sanctioned by Government for settlement, at Rs. 15 per acre, the under-mentioned portions of Crown land, in accordance with the regulations of Government regarding land sales. Twenty-four allotments of land situated in the Tumpane division of the Kandy District of the Central Province.

Preliminary plan 6,234. Villages—Wettewa, Walpola, Hiyadola, Puliyaadda, Kuragama, and Ilpemada, in Uda palata korale of Tumpane division.
Village—Wettewa.

Lot.	Name of Land.	Name of Applicant.	Name of Claimant.	Description.	Extent.			Upset price per acre, Rs.
					A.	R.	P.	
H 20	Kongollehena	—	Mr. Francis J. Holloway	Low jungle	4	0	0	15
I 20	Ratambehena	—	do.	Abandoned cacao now low jungle	13	1	13	15
J 20	Mahahena	—	do.	New clearing	2	1	18	15
L 20	Godamadekumbura and pillewa	—	Village—Walpola. P. G. Mudalihamy	Paddy field and pillewa	0	2	30	400
P 20	Kooragamahenyaya	—	Village—Kuragama. Mr. F. J. Holloway	New clearing	29	2	30	15
Q 20	Alluta estate	—	Village—Ilpemada. Claimed on T. P. 103,544 by Alluta Rubber Co.	Rubber	0	0	29	15
R 20	Do.	—	do.	do.	0	0	16	15
K 20	Wandurangalahenyaya	—	Village—Walpola. Mr. F. J. Holloway	New clearing	21	1	4	15
K 20A	Trafford Hill	—	do.	Contains rubber	0	3	8	—*
K 20B	Do.	—	do.	do.	0	0	21	—*
M 20	Walpolahenyaya	—	do.	do.	53	0	6	15
M 20A	Trafford Hill	—	do.	do.	0	1	5	—*
M 20B	Ambagahamulleulpotha	—	do.	Spring	0	0	6	—*
M 20C	Stream	—	Crown	Stream	0	0	3	—*
M 20D	Trafford Hill	—	Mr. F. J. Holloway	Contains rubber	0	3	14	—*
M 20E	Unagolleulpotha	—	do.	Spring	0	0	2	—*
M 20F	Unagolle-ela	—	Crown	Stream	0	0	16	—*
M 20½	Road	—	do.	Minor road	0	0	13	—*
N 20	Heyadalahenyaya	—	Village—Hiyadola. Mr. F. J. Holloway	Rubber	37	0	1	15
N 20A	Trafford Hill	—	do.	do.	0	1	22	—*
N 20B	Stream	—	Crown	Stream	0	0	7	—*
N 20C	Udapanwattulpotha	—	Mr. F. J. Holloway	Spring	0	0	4	—*
O 20	Pahaliyaddehenyaya	—	Village—Puliyaadda. Mr. F. J. Holloway	Rubber	8	3	12	15
O 20A	Trafford Hill	—	do.	Chena	0	0	12	—*

* To be reserved.

Further particulars regarding these lands can be obtained from the Government Agent, Central Province, and their plans from the Surveyor-General.

Colonial Secretary's Office.
Colombo, June 22, 1922.

B. HORSBURGH,
Acting Colonial Secretary.

No. 2,590, C. P.—The Government Agent, Central Province, will on Tuesday, August 15, 1922, at 1.30 P.M., at his office in Kandy Kachcheri, put up as sanctioned by Government for settlement at Rs. 15 per acre, the under-mentioned portions of Crown land, in accordance with the regulations of Government regarding land sales. Ten allotments of land situated in the Tumpane division of the Kandy District of the Central Province.

Preliminary plan 6,043. Villages—Kunagama and Wettewa in Uda palata of Tumpane division.
[Claimant—Mr. Francis J. Holloway.]

Lot.	Name of Land.	Name of Applicant.	Name of Claimant.	Description.	Extent.			Upset price per acre, Rs.
					A.	R.	P.	
T 4	Trafford Hill estate	—	Mr. Francis J. Holloway	Chena	158	2	13	15
T 4A	Trafford Hill estate	—	Village—Kuragama. Mr. Francis J. Holloway	Contains rubber 7 years old and 3 masonry tanks for storing water	2	3	5	—*
T 4B	Kande-ela	—	Crown	Stream	0	1	3	—*
T 4C	Hapudandaweulpotha	—	Mr. Francis J. Holloway	Spring and also contains 4 rubber trees 4 years old	0	0	15	—*
Y 4D	Trafford Hill estate	—	do.	Contains rubber 7 years old	1	3	37	—*
T 4E	Hapudandawe-ela	—	Crown	Stream	0	0	39	—*
T 4F	Trafford Hill estate	—	Mr. Francis J. Holloway	Chena	0	0	6	—*
T 4G	Do.	—	do.	Native garden contain vegetables	0	0	29	—*

Lot.	Name of Land.	Name of Applicant.	Name of Claimant.	Description.	Extent.		Upset price per acre, Rs.
					A.	R. P.	
T 4H	Trafford Hill estate	—	Mr. Francis J. Holloway	Contains rubber 5 to 7 years old, and a part of a temporary latrine for coolies	0	1 39	—*
T 4½	Road	—	Crown	Abandoned road	0	0 24	—*

Village—Wettewa.

* To be reserved.

Further particulars regarding these lands can be obtained from the Government Agent, Central Province, and their plans from the Surveyor-General.

Colonial Secretary's Office,
Colombo, June 22, 1922.

B. HORSBURGH,
Acting Colonial Secretary.

No. 2,591, C. P.—The Government Agent, Central Province, will on Tuesday, August 22, 1922, at 1.30 P.M., at his office in Kandy Kacheheri, put up to auction, for sale or settlement, or will otherwise dispose of, the under-mentioned portions of Crown land, in accordance with the regulations of Government regarding land sales. Five allotments of land situated in the Uda palata division of the Kandy District of the Central Province.

Preliminary plan 6,914. Village—Palle Deltota in Kandukara Pahala korale of Uda palata division.

Lot.	Name of Land.	Name of Applicant.	Name of Claimant.	Description.	Extent.		Upset price per acre, Rs.
					A.	R. P.	
5	Galkadullehena	—	P. Dingiriya	Contains tea	0	0 21	306*
9	Dunuweliyawatta	—	Pina Dewaya of Niyangama and S. Baba Dewaya of Uda Deltota	Contains tea about 15 years old	2	3 7	306*
14	Dunuweliyawattehena	—	M. Kirihatani, M. Dingiri, M. Bindu, M. Siripala, all of Palle Deltota	Low jungle	1	1 9	75*
26	Maussawehena	—	M. Khan of Galaha	Contains tea about 10 years old	2	0 3	256*

Preliminary plan 6,607. Village—Dunukeulla in Kandukara Ihala korale of Uda palata division.

7	Welagodahinna	—	Crown	Young tea	0	0 10	46*
---	---------------	---	-------	-----------	---	------	-----

* Re-advertised.

Further particulars regarding these lands can be obtained from the Government Agent, Central Province, and their plans from the Surveyor-General.

Colonial Secretary's Office,
Colombo, June 26, 1922.

B. HORSBURGH,
Acting Colonial Secretary

No. 2,592, C. P.—The Government Agent, Central Province, will on Friday, August 25, 1922, at 1.30 P.M., at his office in Kandy Kacheheri, put up to auction, for sale or settlement, or will otherwise dispose of, the under-mentioned portions of Crown land, in accordance with the regulations of Government regarding land sales. Four allotments of land situated in the Uda palata division of the Kandy District of the Central Province.

Preliminary plan 6,945. Village—Telihunna in Ganga Ihala korale of Uda palata division.

Lot.	Name of Land.	Name of Applicant.	Name of Claimant.	Description.	Extent.		Upset price per acre, Rs.
					A.	R. P.	
13	Barandarewatta	—	Crown (encroachment by Karo alias Karolis)	Tea 5 years old	0	2 22	356*
14	Do.	—	Crown	Chena and jungle	0	0 5	56.50*
18	Do.	—	do.	Chena jungle	0	0 13	66.50*
20	Do.	—	do.	Tea 5 years old	0	0 13	356*

* Re-advertised.

Further particulars regarding these lands can be obtained from the Government Agent, Central Province, and their plans from the Surveyor-General.

Colonial Secretary's Office,
Colombo, June 28, 1922.

B. HORSBURGH,
Acting Colonial Secretary.

LAND SALES IN THE SOUTHERN PROVINCE.

No. 3,915, S. P.—The Assistant Government Agent, Hambantota, will on Saturday, August 12, 1922, at 2 P.M., at the Katuwana Circuit Bungalow, put up to auction, for sale or settlement, or will otherwise dispose of, the under-mentioned portions of Crown land, in accordance with the regulations of Government regarding land sales. Twenty-five allotments of land situated in the West Giruwa pattu division of the Hambantota District of the Southern Province.

Final village plan 134. Village—Medakanda.

Lot.	Name of Land.	Name of Applicant.	Description.	Extent.	
				A.	R. P.
7o	Egodabedda	Batalawattege Davith Appu	Chena	1	0 8
7q	Kitulwattēhena	Ditto Babunhamy	do.	1	2 9*
7r	Kitulwattedeniya	do.	Paddy field	0	1 33*
27	Kehelkoratuwekele	Mahakumburege Kiri Appu	Garden	0	3 32
27B	Do.	Ditto Juwan Appu and others	do.	0	2 8
27c	Arewugahawatta	Ditto Dingi Appu and others	do.	0	0 11

Lot.	Name of Land.	Final village plan 135. Village—Hingurekanda.		Description.	Extent.			
		Name of Applicant.			A.	R.	P.	
1C	Ambalamagawawatta ..	Edirimanage Ediri Menika	Garden	..	1	1	21
1E	Gebimeekkakoratuwa ..	Ditto Babuna	do.	..	1	2	33
4C	Elhenagahahena ..	Karaluhinge Kiri Menika	do.	..	0	3	36
Final village plan 140. Village—Araboda.								
30P	Dekandehena ..	J. H. Don Nikulas of Horawinna	Jungle	..	3	2	0
Final village plan 193. Village—Amudamuna.								
29E	Kahatagahawatta ..	Malavi Patiranage Asohamy	Garden	..	1	2	28
29F	Do. ..	Wijesingha Arachchige Don Tedoris	Chena	..	1	0	39
29H	Achariyagodakumbura ..	do.	Abandoned paddy field	..	0	1	35
Final village plan 194. Village—Katuwana.								
11D	Kalaotuwarehena ..	Kankanen Vitaranage Davith	Garden	..	1	1	9
11AB15	Hindakaraldeniya ..	Kankanige Dingi Appu	Chena	..	1	0	4
156C	Miriswattogoda <i>alias</i> ..	Balage Babunhamy	Citronella	..	0	3	28
	Miriswattehena <i>alias</i> ..							
	Colasangewattehena ..							
156D	Miriswatta ..	Kadukkanage Samiel of Horawela	Garden	..	0	3	36
156F	Miriswattogoda ..	D. A. W. Chinthamani Mohotti	Citronella	..	0	3	12
156G	Udahawattokella ..	Don Cornelis Wijesingh Disanayaka	do.	..	0	3	8
156H	Malavigewatta ..	do.	Garden	..	0	1	5
Final village plan 196. Village—Siyarapitiya.								
6L	Diyawelagawahena ..	Karalahinge Sadirisa of Hingurekanda	Chena	..	1	3	39
Final village plan 201. Village—Daramitiara.								
25E3	Miniranpolehena ..	Polwatte Galpattige Mandias Appu of Beliatta	Chena suppose to contain plumbago	..	0	1	35
Final village plan 205. Village—Daradunyaya.								
13F	Mahakolongehena ..	Hewa Malawiachchige Don Davith of Ganguladeniya	Chena	..	12	1	37
Final village plan 208. Village—Mimanakoladeniya.								
15B1	Bogahahena ..	Yapage Don Davith	Chena	..	1	2	1†
15C1	Do. ..	do.	do.	..	0	1	9†

* Will be sold together.

† Will be sold together.

N.B.—Upset price of these lots will be notified at the time of sale.

Further information regarding these lands can be obtained from the Assistant Government Agent, Hambantota, and plans of them from the Surveyor-General.

Colonial Secretary's Office,
Colombo, June 23, 1922.B. HORSBURGH,
Acting Colonial Secretary.

No. 3,916, S. P.—The Assistant Government Agent, Hambantota, will on Friday, August 11, 1922, at 2 P.M., at the Kirama Circuit Bungalow, put up to auction for sale or settlement, or will otherwise dispose of, the under-mentioned portions of Crown land, in accordance with the regulations of Government regarding land sales. Fifty-four allotments of land situated in the West Giruwa pattu division of the Hambantota District of the Southern Province.

Lot.	Name of Land.	Block survey preliminary plan 52. Village—Warapitiya.		Description.	Extent.			
		Name of Applicant.			A.	R.	P.	
1I	Rukgahahena ..	Jayalat Samarasekera Don Nikulas of Saputantirikanda	Jungle	..	0	3	0
8	Rukgahadeniya ..	do.	Deniya	..	0	0	39
Final village plan 146. Village—Galpotukanda.								
14D	Dangahawattahena ..	—	...	Jungle	..	1	1	30
14E	Indiketiyawatta <i>alias</i> Dangahawatta ..	Pataringe Tikira	Garden	..	0	2	7
14F	Do. ..	do.	Citronella	..	0	2	12
14G	Do. ..	Pataringe Kiri Binduwa	do.	..	3	0	18
14H	Do. ..	do.	Garden	..	0	3	22
14I	Do. ..	Madurupullege Heena	Citronella	..	1	3	15
14J	Indiketiyawatta ..	Egodage Andirishamy of Pingalella	do.	..	0	0	34
14K	Dangahawattahena ..	Karalahinge Babunchiya of Ambagahahena	do.	..	0	2	27
14L	Kosgahamadittahena ..	—	...	Jungle	..	0	2	10
14M	Do. ..	Karalahinge Huratala of Ambagahahena	Citronella	..	1	1	4
Final village plan 147. Village—Waturukanda.								
1	Boraluketiyehena <i>alias</i> Mulangodella ..	Kankanen Vitaranage Siyadorishamy	Garden	..	0	2	24*
5G	Boraluketiyehena or Mulangodellawatta ..	do.	do.	..	0	1	18*
5E	Demgammejehiwatta ..	Gamage Emarisa of Kongastenna	Chena	..	3	0	4
5F	Do. ..	Omallepe Dingirinaide	do.	..	1	2	38
Final village plan 149. Village—Karametiya.								
8B	Mahahenekella ..	Agampodige Siyadorisa	Garden	..	0	1	34†
9I	Do. ..	do.	do.	..	0	1	30†
8B1	Do. ..	do.	do.	..	0	0	17†
9J	Do. ..	do.	do.	..	0	3	17†
8C	Medagodahena ..	—	...	Chena	..	0	1	10
8C1	Ketawaladeniyewatta ..	Parathapage Anda	Garden	..	1	1	8
9K	Mahahenewatta ..	Parathapage Tena	do.	..	0	0	11
Final village plan 152. Village—Walgammulla.								
9B1	Dangahakoratuwa ..	Wirasani, ilinuketige Danaya	Chena	..	0	3	13

Lot.	Name of Land.	Name of Applicant.	Description.	Extent.	
				A. R. P.	
Final village plan 155. Village—Agalaboda.					
1M1	Batuhena	Jalat Muhandirange Davith	Citronella	4	0 15
1M2	Pinnamandiyā	Kankanange Don Davith	Chena	3	3 34
Final village plan 156. Village—Buwelligoda.					
1J	Pupullegodellehena <i>alias</i> Kitanchiyaiwatta	Belikopage Kiriya	Jungle	1	3 2
1K	Delgahahena	U. H. Salman	Citronella	0	2 25
Final village plan 214. Village—Namaneliya.					
1D	Makarambawelhena	P. B. Danchibaba	Chena	0	2 34
1D1	Do.	Sarambage Senda	do.	1	0 2
1D2	Do.	Balage Punci Naide	do.	0	1 26§
1D3	Do.	do.	Garden	0	1 36§
1D4	Do.	Balage Juwanisa	Chena	0	3 39
1D5	Do.	—	do.	0	1 25
28A	Ehalagahahena	Sarambage Jayaratna Sube	Garden	1	0 1
56B9	Punchikahatagahahena	Pattikara Bandanage Seenchi	Chena	1	0 1
56B10	Do.	Pattikara Bandanage Migoris	do.	1	0 3
56B11	Do.	Sarambage Seenchi	do.	1	0 2
56B12	Do.	Manage Dinaya	do.	1	0 4
56B13	Do.	Sarambage Dingirisa	do.	1	3 35
56B14	Do.	Manikkaratnerupanjamage Nadorisa	do.	0	3 37
27	Diulgahapittaniatmaga	—	do.	0	1 10
27C2	Ehalagahahena	Mahadurage Babonchina	do.	1	0 19
Final village plan 216. Village—Weladegoda.					
8AA	Watawalahena <i>alias</i> Ruk- attanagahahena	Gintota Sarukkali Patabendige Loiris Appu	Chena	1	0 12
8AB	Do.	Mahadurage Dingibaba	do.	0	3 33
8AC	Do.	Kankanidurage Saga of Namaneliya	do.	1	0 9
8AD	Do.	Ediribandange Kira	do.	0	3 39
8AF	Rukattanahenewatta	Durage Babandirisa	Garden	0	0 14
41A	Gallindahenetenna	Liyandurage Saraneris of Walgammulla	Jungle	1	0 1
41B	Do.	Ditto Tidoris of Walgammulla	do.	0	3 35
129J	Magahenepaulakele <i>alias</i> Wewagawakele	Don Samuel Munasingha of Warapitiya	Garden	1	0 8
129K	Do.	Don Andris Munasingha of Warapitiya	do.	0	1 13
Final village plan 224. Village—Kekiriobada.					
28D	Galranagawahena	Liyanapatiranaage Don Deonis Appuhamy of Kirama	Citronella	0	1 2
28C1	Do.	—	do.	0	0 11

* Will be sold together. † Will be sold together. ‡ Will be sold together. § Will be sold together.

N. B.—Upset price of these lots will be notified at the time of sale.

Further information regarding these lands can be obtained from the Assistant Government Agent, Hambantota, and plans of them from the Surveyor-General.

Colonial Secretary's Office,
Colombo, June 23, 1922.

B. HORSBURGH,
Acting Colonial Secretary.

No. 3,917, S. P.—The Assistant Government Agent, Hambantota, will on Saturday, August 19, 1922, at 10 A.M. at the Ambalantota Retshouse, put up to auction, for sale or settlement, or will otherwise dispose of, the under-mentioned portions of Crown land, in accordance with the regulations of Government regarding land sales. Ten allotments of land situated in the East Giruwa pattu division of the Hambantota District of the Southern Province.

Lot.	Name of Land.	Name of Applicant.	Description.	Extent.	
				A. R. P.	
Final village plan 459. Village—Kiula.					
1AF	Gurugodayaya	Don Kioris Andraweera	Jungle	1	3 39
1AK	Ketangahahena	Don Dionis Abesin Gamachi	Chena	1	0 0
1AN	Do.	Wirasin Patiranaage Sinno Appu	do.	1	0 0
1AO	Do.	Samarasakera Vidana Patiranaage Dionis	do.	1	0 0
1AP	Gurugodayaya <i>alias</i> Medakattiya	Don Danoris Abesinha Wirawarna	do.	1	0 16
1AQ	Do.	Diris Abesinha Wirawarna	Garden	0	1 20
1AV	Gurugodayaya	Abesinha Wirawarna Don Thomas	Chena	0	3 38
1AW	Do.	Don Danoris Abesinha Wirawarna	do.	0	3 30
1AX	Siyambalagahakoratuwa	Jayawardena Pallemala Achchige Don Dionis	do.	0	3 0
1J	Kiulebedda	Abesinha Wirawarna Don Thomas	Garden	0	3 10

N.B.—Upset price of these lots will be notified at the time of sale.

Further information regarding these lands can be obtained from the Assistant Government Agent, Hambantota, and plans of them from the Surveyor-General.

Colonial Secretary's Office,
Colombo, June 22, 1922.

B. HORSBURGH,
Acting Colonial Secretary.

No. 3,918, S. P.—The Government Agent, Southern Province, will on Tuesday, August 15, 1922, at 1 P.M., at his office in Galle Kachcheri, put up to auction, for sale or settlement, or will otherwise dispose of, the under-mentioned portions of Crown land, in accordance with the regulations of Government regarding land sales. Seventeen allotments of land situated in the Wellaboda pattu division of the Galle District of the Southern Province.

Lot.	Name of Land.	Name of Applicant.	Description.	Extent.		Upset price per acre, Rs.
				A. R. P.		
Preliminary plan 10,998. Village—Kotawila. Claimant—Crown.						
4	Kotawilamanana	Bandariduwa Ujanis of Karandeniya	Deniya	0	2 26	50
Preliminary plan 11,217. Village—Batapola. Claimant—Crown.						
1	Kohilawelakele	Kasturi Arachchige Simon of Karandeniya	Low jungle	0	3 33	85

Lot.	Name of Land.	Name of Applicant.	Description.	Extent.		Upset price per acre, Rs.
				A.	R. P.	
Preliminary plan 11,544. Village—Batapola. Claimant—Crown.						
1	Kondagahakele <i>alias</i> Dikmullakele	Peduruheva Endoris Silva of Batapola	Low jungle	1	0 0	110*
Village—Diviture. Claimant—P. H. Endoris Silva of Batapola.						
2	Nawalakanda-addarakumbura	Peduruheva Endoris Silva of Batapola	Paddy field	1	0 5	50
Village—Batapola. Claimant—P. H. Endoris Silva of Batapola.						
3	Nawalakanda-addarakumbura	Endoris Silva of Batapola	Paddy field	0	3 37	100
			Plantation	—	—	12.
Preliminary plan 11,630. Village—Kahaduwa. Claimant—Crown.						
2	Bandurawelketiyaduwa <i>alias</i> Banduiravolduwa	Thomas Dias Gunawardena of Kahaduwa	Chena	1	0 22	85.
Preliminary plan 11,644. Village—Ambana. Claimant—Crown.						
1	Giribimadeniya	P. H. Arnolis de Silva of Batapola	Deniya	0	0 35	65.
2	Danduketiyeduwa <i>alias</i> Danduketiyেকে	do.	Forest	12	1 27	90.
3	Danduketiyedeniya	do.	Deniya	0	3 23	65.
Preliminary plan 11,895. Village—Waturuwila. Claimant—Crown.						
1	Morakanda <i>alias</i> Minkkawila <i>alias</i> Indigahawila	Kariwasam Kilittotuwa Gamage Hendrick of Tiranagama	Jungle	0	3 35	88.
4	Indigahawila	Kariwasam Lokugamage Ayantihamy	Deniya	2	0 36	75.
5	Do.	Boritantiri Carolis of Rekadahena	Native garden	1	0 1	75.
			Plantation	—	—	3.
Preliminary plan 11,962. Village—Gammeddegoda. Claimant—Crown.						
1	Gurukanda <i>alias</i> Baketiya-wilakumburegoda	K. H. T. Urandis and M. V. James of Gammeddagoda	Jungle	2	0 15	50.
Claimants—Jalattantirige Magiris and Liyanage Manis.						
2	Buketiyawilahena	K. H. T. Urandis and M. V. James of Gammeddagoda	Chena	0	1 2	40.
			Plantation	—	—	0.50
Preliminary plan 11,973. Village—Pinikahana. Claimant—Crown.						
1	Utgodakanda-addaratalawa	Heenatigala Kanattige Abraham of Pinikahana	Jungle	1	0 18	55.
			Plantation	—	—	7.75
Preliminary plan 12,056. Village—Polgahawila. Claimant—Crown.						
1	Pahalalena-addara <i>alias</i> Polgahawilakanda <i>alias</i> Ambungkanda	Paddiwela Marage Cornelis of Polgahawila	Low jungle	1	0 11	65.
Preliminary plan 12,058. Village—Polgahawila. Claimant—Crown.						
1	Utgodahena	Dolamullage Sarnelis <i>alias</i> Arnolis of Polgahawila	Low jungle	1	0 6	65.

* With mining rights at Rs. 360 per acre.

Further information regarding these lands can be obtained from the Government Agent, Southern Province, and their plans from the Surveyor-General.

Colonial Secretary's Office,
Colombo, June 22, 1922.

B. HORSBURGH,
Acting Colonial Secretary.

No. 3,919, S. P.—The Assistant Government Agent, Hambantota, will on Friday, August 18, 1922, at 10 A.M., at the Circuit Bungalow, Angunakolapelessa, put up to auction, for sale or settlement, or will otherwise dispose of, the under-mentioned portions of Crown land, in accordance with the regulations of Government regarding land sales. Nine allotments of land situated in the East Giruwa pattu division of the Hambantota District of the Southern Province.

Lot.	Name of Land.	Name of Applicant.	Description.	Extent.	
				A.	R. P.
Final village plan 410. Village—Kachchigala.					
4D	Loluwehera <i>alias</i> Mahayaya	Kattadige Dowanhami	Chena	0	3 35
4E	Do.	Senerat Arachige Babahami	do.	1	0 33
4G	Mailagahahena <i>alias</i> Mahayaya	Hatharasin Arachige Charles	do.	1	0 15
4H	Do.	Hirimbura Liyanage Babunhami	do.	1	3 34
4I	Do.	Wirasinge Andirishami	do.	1	0 10
Final village plan 430. Village—Siyambalakota.					
6H	Siyambalakotehenyaya <i>alias</i> Paragawahenyaya	Abewarna Patabendi Dineshami	Chena	1	1 34
6A5	Eiyangahawelehena, Telambugahakoratuwa	Eliyatamby Appacutty	do.	2	0 15
6A7	Do.	Wirakon Ratnayakage Hinhami	do.	1	0 8
Final village plan 436. Village—Alutwewa.					
16A1	Pansalagawakella	Wepulatissa Terunnanse	Chena	1	0 23

N.B.—The upset price of these lots will be notified at the time of sale.

Further information regarding these lands can be obtained from the Assistant Government Agent, Hambantota, and plans of them from the Surveyor-General.

Colonial Secretary's Office,
Colombo, June 24, 1922.

B. HORSBURGH,
Acting Colonial Secretary.

No. 3,920, S. P.—The Government Agent, Southern Province, will on Thursday, August 17, 1922, at 1 P.M., at his office in Galle Kachcheri, put up to auction, for sale or settlement, or will otherwise dispose of, the under-mentioned portions of Crown land, in accordance with the regulations of Government regarding land sales. Fifteen allotments of land situated in the Gangaboda pattu division of the Galle District of the Southern Province.

Lot.	Name of Land.	Name of Applicant.	Description.	Extent.		Upset price per acre, Rs.
				A.	R. P.	
1	Halolukanda	Liyana-achchi Ubediris of Lelwala	High jungle	1	0 4	42 80
1	Diwelagodakanda	D. J. Wickreuwatilleka of Mabotuwana	Patana	2	0 11	40
2	Do.	do.	do.	1	3 25	40
1	Tunhaleduwa	G. Abraham de Silva Goonewardena of Akuretiya, Baddegama	Jungle	4	1 28	53
1	Medagamakanda	Poramba Hewa Radage Odris of Yatalamatta	Jungle	0	3 35	52 50
2	Medagamawatta	Poramba Hewa Radage Odris of Yatalamatta	Garden Plantation	0	0 34	50 17 34
1	Agalikanda-addarakoratuwa	R. B. Gunatilleka of Baddegama	Scrub jungle (not for sale)	0	0 6	—*
2	Galaudawatta	R. B. Gunatilleka of Baddegama	Garden Plantation	0	0 38	40 21
3	Agilikanda-addarakoratuwa	R. B. Gunatilleka of Baddegama	Scrub jungle (not for sale)	0	0 15	—*
4	Do.	do.	High jungle	2	0 13	47 50
5	Galaudawatta	R. B. Gunatilleka of Baddegama	New clearing Plantation	0	1 11	40 11
6	Utegodakanda-addara	Tuduwekankanange Johanis of Agaliya	High jungle	1	0 16	47 50
1	Araliyakanda	Alexander S. Mohotti of Urala	Chena	1	0 12	52 50
1	Udagedaragoda	Walawe Palliyeguruge Sudiris of Udalamatta	Jungle	1	0 10	52 50
1	Benagawakanda	Weligama Palliyaguruge Baptist of Hemmeliya	Jungle	1	0 11	50
1	Lebunwaturaweduwa Ankatuwaladuwa	William Dias Jayawardena of Unanwitiya	Jungle	2	0 8	42 50
1	Haldolakanda	Don Andiris de Silva Ileperumachchi Gunawardena of Unanwitiya	Jungle	1	0 9	45

*Reservation.

Further information regarding these lands can be obtained from the Government Agent, Southern Province, and their plans from the Surveyor-General.

Colonial Secretary's Office,
Colombo, June 27, 1922.

B. HORSBURGH,
Acting Colonial Secretary.

No. 3,921, S. P.—The Assistant Government Agent, Hambantota, will on Monday, August 14, 1922, at 10 A.M., at Middeniya Circuit Bungalow, put up to auction, for sale or settlement, or will otherwise dispose of, the under-mentioned portions of Crown land, in accordance with the regulations of Government regarding land sales. Forty-five allotments of land situated in the East Giruwa pattu division of the Hambantota District of the Southern Province.

Lot.	Name of Land.	Name of Applicant.	Description.	Extent.	
				A.	R. P.
1s	Kahatagahawattekebella <i>alias</i> wawehena	Kalaotu-Ranasinge Don Andiris	Chena	1	0 0
47B	Komehena	Abeynayaka Carolis	do.	2	0 16
37P3	Kalagahahena	Ranasin Batukendage Don Hendrick	Chena	0	3 38
37P4	Do.	do.	do.	1	0 6
37P5	Kaputugodahena	Nadungodage Maddumappu	do.	1	3 39
13	Vidanagegodekoratuwa <i>alias</i> koratuwa	C. A. Wirasinha	Garden	0	1 21
13C	Do.	do.	do.	0	1 16
19K	Hingur welgoda <i>alias</i> Talaketiyewatta	Wirakkudiachchige Samelhami	do.	0	3 20
19L	Talagahawatta	W. Bilinduhamy	do.	0	0 29
19M	Do.	do.	do.	0	0 14*

Lot.	Name of Land.	Name of Applicant.	Description.	Extent.		
				A.	R.	P.
190	Wattehena <i>alias</i> Hinguruwelgoda ..	C. A. Wirasinha ..	Chena ..	1	2	21
19Q	Wattagawahena <i>alias</i> Hinguruwelgoda ..	do. ..	Garden ..	0	1	13.
19R	Do. ..	do. ..	do. ..	1	3	38
19S	Do. ..	do. ..	do. ..	0	0	9*
19U	Vidanagegodakoratuwa ..	do. ..	do. ..	0	1	18
19X	Wattahena <i>alias</i> Hinguruwelgoda ..	do. ..	Chena ..	2	1	24
19AB	Galgodehena <i>alias</i> Kolongehena ..	Karanayakage Heen Appu ..	do. ..	1	3	30
19AC	Maraketigodehena ..	Jasinge Jandirishami ..	do. ..	1	3	26
19AD	Arakoratuwa ..	do. ..	Garden ..	1	0	25
19AE	Kongahagawahena, Henagawahena ..	Vitaranage Andrishami ..	Chena ..	1	0	27
19AF	Do. ..	do. ..	do. ..	0	2	37
19AH	Nugagahawatta ..	Koralage Punchi Appu ..	Garden ..	0	3	10
19AI	Arrewatta ..	Ranasin Wijesunderage Andiris ..	do. ..	0	2	27
19AJ	Do. ..	Vitaranage Andirishami ..	do. ..	1	2	24
19AK	Gulugahahena <i>alias</i> Ketakalagahahena ..	Vitaranage Amarahami ..	Chena ..	2	0	3
19AL	Talagahawatta ..	Don Hendrick Ekanayaka ..	Garden ..	1	0	15
19AM	Do. ..	Ekanayaka Suriyage Dingi Etana ..	do. ..	0	1	28
19AN	Do. ..	Liyana Mohottige Babahami ..	do. ..	0	2	35
75U	Ahalaketiylenda <i>alias</i> Siyambalagahahena ..	Don Pedrick Wakista ..	Chena ..	5	0	16
75V	Ditto Ambegawahena ..	do. ..	do. ..	0	3	33
75W	Kosgahawatta <i>alias</i> Madukannagodawatta ..	Gamage Heenhami and Vidana Patiranage Andiris ..	Garden ..	2	0	9
75X	Kosghamadittekoratuwa ..	Ekenayakage Davith ..	do. ..	0	2	15
89A1	Madittehena, Amberuppehena ..	Koralage Punchi Appu ..	Chena ..	1	0	17
51R	Rukkattanagahawatta <i>alias</i> Mehimullehena ..	Ekanayakage Heen Appu ..	do. ..	1	1	19
Final village plan 393. Village—Labuhengoda.						
50BE	Rukkattanagahawatta ..	Wickramage Dionis ..	Garden ..	0	0	14
50BF	Do. ..	Ditto Dineshami ..	Chena ..	0	3	34
50BG	Wandakomehena ..	Rubasin Patiranage Samel of Welipitiya ..	do. ..	3	0	0
10	Galagawakoratuwa ..	Hettiarachi Wickramage Dineshami ..	do. ..	1	1	28
10B	Do. ..	Ditto Don Peneris ..	do. ..	0	2	1†
10A7	Do. ..	do. ..	do. ..	0	3	37†
Final village plan 395. Village—Hellala.						
1AA	Ketangahawatta ..	R. Sediris Appu ..	Chena ..	1	0	13
1AB	Tanakoratuwa <i>alias</i> Bogahakoratuwa ..	Don Mathias Jayawardena Wijekon Ranwela Appuhami ..	do. ..	1	0	10
17E2	Hikgahakoratuwa ..	Alutpatabendige Sicelhami ..	do. ..	1	0	5
17E3	Do. ..	Totamunapatabendige Nicholashami ..	do. ..	0	3	32
1AD	Medakoratuwehena <i>alias</i> Keramgodahena ..	Wickramage Siyadoris ..	do. ..	1	0	0

* Reservation for minor road (not for sale).

† Will be sold together.

N.B.—Upset price of these lots will be notified at the time of sale.

Further information regarding these lands can be obtained from the Assistant Government Agent, Hambantota, and plans of them from the Surveyor-General.

Colonial Secretary's Office,
Colombo, June 27, 1922.B. HORSBURGH,
Acting Colonial Secretary.

No. 3,922, S. P.—The Assistant Government Agent, Hambantota, will on Tuesday, August 15, 1922, at 10 A.M., at Middeniya Circuit Bungalow, put up to auction, for sale or settlement, or will otherwise dispose of, the under-mentioned portions of Crown land, in accordance with the regulations of Government regarding land sales. Sixty-five allotments of land situated in the East Giruwa pattu division of the Hambantota District of the Southern Province.

Final village plan 396. Village—Middeniya.

Lot.	Name of Land.	Name of Applicant.	Description.	Extent.		
				A.	R.	P.
76	Delgahawattehena ..	Kodikarage Samelhami ..	Chena ..	0	3	13*
76A	Do. ..	do. ..	Garden ..	0	1	17*
135Y	Do. ..	do. ..	Chena ..	0	1	6*
135Z	Do. ..	do. ..	do. ..	0	2	34*
76B	Do. ..	Don Davith Abesinha and Ratnayaka Arachchige Don James ..	do. ..	0	2	24†
135AA	Delgahawattehena <i>alias</i> Batalakoratuwehena ..	do. ..	do. ..	2	2	3†
20	Ampitiyagawahena ..	Imatuwage Don Abaran ..	do. ..	0	0	22
27	Kongahawalahena, Pinhena ..	H. H. Thomas de Silva ..	do. ..	9	1	27
27F	Ampitiyagawahena ..	do. ..	do. ..	0	2	28
91A	Kolongahawattehena <i>alias</i> Komegawakoratuwa ..	Pelige Don James ..	do. ..	2	0	17
91B	Addematagahakoratuwa ..	do. ..	do. ..	1	0	13
102E	Bulugahawattekella ..	Pelige Don Nicholas ..	do. ..	1	0	0
102F	Do. ..	Pelige Ranhami ..	do. ..	1	0	10
102G	Bulugahawatta ..	Pelige Don Nicholas ..	Garden ..	0	3	17
135BB	Pinhena <i>alias</i> Galpottagawahena ..	Hewaradage Sadin ..	Chena ..	0	3	38
135BD	Lindagahagawahena ..	Peramuni Achechi Siriwardena Vitaranage Don Nicholas of Kudagalara ..	do. ..	1	3	32
135BE	Do. ..	do. ..	do. ..	4	0	6
135BF	Lindagahagawahena <i>alias</i> Kimbulmandiyakella ..	Kaluneketige Sadirisa ..	do. ..	0	3	33

Lot.	Name of Land.	Name of Applicant.	Description.	Extent.		
				A.	R.	P.
135BG	Ampitiyagawahena ..	Yaddehige Heen Appu ..	Chena ..	2	0	21
135BI	Do. ..	H. H. Thomas de Silva ..	do. ..	10	3	20
135BJ	Kankanigehena ..	Jayawickrema Achchige Don Davith ..	do. ..	1	0	2
135BK	Kankanigehena <i>alias</i> Bogahaconahena ..	Don Davith Jayawickrema ..	do. ..	0	3	34
135BM	Bogahacoratuwa ..	do. ..	Garden ..	0	3	5
135BN	Gonahena ..	Imatuwege Don Carolis ..	Chena ..	2	0	0
135BO	Gonahena <i>alias</i> Dangahakoratuwa <i>alias</i> Medawattekebella ..	Imatuwege Don Nikulas ..	do. ..	1	0	4
135BP	Ampitiyagawahena ..	H. H. Thomas de Silva ..	do. ..	2	3	13
Final village plan 397. Village—Andalagoda.						
6I	Digapothewatta ..	Don Mathes Rajapaksa ..	Garden ..	0	1	15
6J	Digapothehena ..	Munasin Arachchige Don Andrayas ..	Chena ..	2	0	0
6L	Galagamawatta ..	Jayasekere Liyanage Hendrick Appu ..	Garden ..	0	2	38†
6M	Galagamahena ..	do. ..	Chena ..	1	1	16‡
Final village plan 399. Village—Kudagalara.						
3B	Delgahawattehena ..	Makumburekankanange Babunhami ..	Garden ..	0	2	3§
3AH	Do. ..	do. ..	do. ..	0	3	31§
3AI	Do. ..	do. ..	do. ..	0	1	5§
62	Liyanamandiyahenakella <i>alias</i> Punchedahenakella ..	do. ..	do. ..	0	1	17§
35	Katakalahakoratuwa <i>alias</i> Liniyanmandiyahenekella ..	Patiranage Jandrishami ..	Chena ..	0	2	5
3J	Karagahagodehena ..	do. ..	do. ..	1	2	19
78B	Middeni-ara ..	Middeniyegamage Don Davith ..	do. ..	0	0	17¶
3X	Arekoratuwehena ..	do. ..	do. ..	0	3	21¶
3N	Karagahagodehena ..	Patiranage Baban Appu of Hillageayina ..	do. ..	1	3	33
3O	Do. ..	Don Allis Amerakon ..	do. ..	0	3	25
3P	Kalugasarehena ..	Patiranage Sendris ..	do. ..	1	0	4
3Q	Do. ..	Patiranage Heen Appu ..	do. ..	3	0	6
3R	Bogahahena ..	Patiranage Babunhami ..	do. ..	0	3	4
3S	Do. ..	do. ..	Garden ..	0	0	38
3T	Ketakealahahena ..	Middeniya Achchige Dineshami ..	Chena ..	0	3	34
3W	Mahabadawalewattehena ..	Middeniya Gamage Nikulashami ..	do. ..	4	1	13
3Y	Koonegawahena ..	Middeniya Gamage Don Davith ..	do. ..	0	1	18**
3Z	Do. ..	do. ..	Garden ..	0	1	32**
83A	Middeniya-ara ..	do. ..	do. ..	0	0	38**
3AA	Kajjugaskoratuwehena ..	Amarasinge Juwanis ..	Chena ..	0	0	25††
3AB	Do. ..	do. ..	do. ..	1	2	23††
83B	Middeni-ara ..	do. ..	do. ..	0	0	19††
3AC	Perapandurehena ..	Ruwanpatiranage Don Davith ..	do. ..	0	2	39††
81	Gallen-ara ..	do. ..	do. ..	0	0	28††
3AE	Kajjugahakoratuwehena ..	Ruwanpatiranage Penerishami of Hillageayina ..	do. ..	1	0	7
3AF	Dodangahakoratuwehena ..	do. ..	Garden ..	0	0	13
3AG	Do. ..	do. ..	do. ..	0	3	31
3AJ	Kandagawattehena ..	Ruwanpatiranage Don Davith ..	Chena ..	0	3	39
3AM	Daminagahahena ..	Ruwanpatiranage Kirigoris Appu ..	do. ..	3	0	16
3AN	Hinnarammulehena ..	Ditto Heen Appu ..	do. ..	1	0	4
3AP	Do. ..	Ditto Dingihami ..	do. ..	0	3	26
3AQ	Mahawagehena <i>alias</i> Kongasarehena ..	Naraddegamage Sendirishami of Hilageayina ..	do. ..	2	0	3
3AR	Kongasarehena ..	Naraddegamage Girigoris of ditto ..	do. ..	2	0	5
3AS	Do. ..	do. ..	do. ..	0	2	27
13	Makiliyagawatta <i>alias</i> Achchariye-wedakellekella ..	Don Allis Amerakon ..	do. ..	0	3	15

* Will be sold together.

† Will be sold together.

‡ Will be sold together.

§ Will be sold together.

|| Will be sold together.

¶ Will be sold together.

** Will be sold together.

†† Will be sold together.

‡‡ Will be sold together.

N.B.—Upset price of these lots will be notified at the time of sale.

Further information regarding these lands can be obtained from the Assistant Government Agent, Hambantota, and plans of them from the Surveyor-General.

Colonial Secretary's Office,
Colombo, June 27, 1922.B. HORSBURGH,
Acting Colonial Secretary.

No. 3,923, S. P.—The Assistant Government Agent, Hambantota, will on Wednesday, August 16, 1922, at 2 P.M., at Talawa Circuit Bungalow, put up to auction, for sale or settlement, or will otherwise dispose of, the under-mentioned portions of Crown land, in accordance with the regulations of Government regarding land sales. Fifty-two allotments of land situated in the East Giruwa pattu division of the Hambantota District of the Southern Province.

Lot.	Name of Land.	Name of Applicant.	Description.	Extent.		
				A.	R.	P.
64AK2	Diganwalehena ..	Wickramasinha Arachchige Tedoris ..	Chena ..	2	3	16
64AK3	Do. ..	do. ..	do. ..	0	1	1
64AP	Pettaganwalahena ..	Wirasinha Okandage Don Carolis ..	do. ..	1	3	8
64AQ	Do. ..	Wickramasinha Arachchige Kiri Appu ..	do. ..	2	0	19
64AS	Do. ..	Wirasinha Okandage Don Andiris and Patiranage Carolis ..	do. ..	0	2	32*
64AT	Do. ..	do. ..	do. ..	0	2	13*
64AU	Do. ..	do. ..	do. ..	1	3	0*
64AV	Kalaotuwehena ..	Kandambige Podihami ..	do. ..	1	0	11

Lot.	Name of Land.	Name of Applicant.	Description.	Extent.		
				A.	R.	P.
64AW	Inginigahagodahena ..	Lokugamage Premachandra ..	Chena ..	0	2	7†
64AX	Do. ..	do. ..	do. ..	0	1	17†
64AY	Do. ..	do. ..	do. ..	1	0	25†
64AZ	Ketakekahahena ..	Ruwanpatiramage Salaman Appu of Kudagal-ara ..	do. ..	1	0	1
64BA	Wattagawahena ..	Wickramasinha Arachige Don Davith ..	do. ..	4	0	19
64BB	Wewagawahena ..	Wariniachikankanange Charlis ..	do. ..	2	0	12
115P	Madittehena ..	Wickramasinha Sendris ..	do. ..	0	3	28
115Q	Yondehigahahena ..	Beruwaliyanage Davithhami ..	do. ..	2	0	4
115S	Do. ..	Ditto Dingiappu ..	do. ..	1	0	3
115U	Bogahahena <i>alias</i> Telambugahahena ..	Wickramasinha Carolis ..	do. ..	1	0	0
115V	Do. ..	do. ..	do. ..	1	3	39
115W	Do. ..	Ditto Davith ..	do. ..	0	3	31
115Y	Telambugahahena ..	Gamachchige Babunhami ..	do. ..	1	3	35
115Z	Do. ..	do. ..	do. ..	1	0	4
115AA	Ginigalpolewattekebella ..	Hettiarachchige Kirigoris ..	Garden ..	0	3	30
Final village plan 401. Village—Murungagasyaya.						
1 I	Mahawelahena ..	Wirakodi Arachchige Don Siyadoris ..	Chena ..	1	2	10
1 I 2.	Mahawelakumbura ..	Don Mathias Abesinha ..	Paddy field ..	0	0	21
72C	Komegawakoratuwa ..	Abesin Kankanange Don Andreas ..	Chena ..	0	2	2‡
144Q	Manchadigodehena ..	do. ..	do. ..	0	2	7‡
72D	Komegawakoratuwa ..	Weraherage Louishami ..	do. ..	0	2	15§
144R	Manchadigodehena ..	do. ..	do. ..	0	1	20§
111K	Kammalamedigodahena ..	Don Thiyadoris Abesinha Appuhami ..	do. ..	1	3	24
111M	Lolugahawattehena ..	Jayasekerage Don Pedris ..	do. ..	0	1	18
139G	Do. ..	do. ..	do. ..	0	2	16
141	Kalagahawatta ..	Jayasekarage Heenappu ..	do. ..	0	0	27¶
142	Pinnaketigodella <i>alias</i> Ketakekahawatta ..	do. ..	Garden ..	0	3	32¶
142A	Do. ..	do. ..	do. ..	0	1	13¶
144P	Ketakekahahena ..	do. ..	Chena ..	0	2	4¶
111 O	Pansalawatta ..	Don Mathias Abesinha ..	Garden ..	1	3	0
111P	Alutgamagewatta ..	Don Thiyadoris Abesinha Appuhami ..	do. ..	1	1	4
111Q	Bulugahakoratuwa ..	Don Pedris K. J. Samaraweera ..	do. ..	1	0	0
111R	Galendedeniya <i>alias</i> Bogahahena ..	Middenigamage Don Davith ..	Chena ..	1	0	0
111S	Do. ..	do. ..	do. ..	3	0	0
111T	Beragamagedara ..	Liyanaage Punchiappu ..	Garden ..	1	0	0
Final village plan 402. Village—Kudagoda.						
2V	Polkoratuwawatta ..	Liyanaage Don Jamis ..	Garden ..	0	3	33
Final village plan 403. Village—Kariyamaditta.						
29	Pinhena ..	Abeynayakage Heen Appu ..	Chena ..	3	0	20
29A	Do. ..	do. ..	do. ..	0	3	20
Final village plan 404. Village—Talawa.						
8D	Dammanehena ..	Don Mathias Abesinha ..	Chena ..	1	0	28
18J	Bogahawatta ..	K. P. Don Andrayasappuhami and K. P. Pinhami ..	do. ..	1	2	2
18R	Dangahawatta <i>alias</i> Elambugahahena ..	Abewardenage Samel ..	do. ..	4	0	37
18T	Nugahahahena, Bastiangewatta <i>alias</i> Elambagahahena ..	William Samarasinha and Jasinge Dinoris ..	do. ..	1	0	3
18U	Bastiangewatta <i>alias</i> Elambagahahena ..	Jasinge Dinoris ..	do. ..	0	3	30
18 O 1	Bogahawattayawakella ..	Hettiachchi Wickramage Don Davith ..	do. ..	1	3	32
18 O 3	Polkoratuwa ..	Abeygunawardena Hettige Dona Wimara Hamine ..	do. ..	1	2	34

* Will be sold together.

† Will be sold together.

‡ Will be sold together.

§ Will be sold together.

|| Will be sold together.

¶ Will be sold together.

N.B.—The upset price of these lots will be notified at the time of sale.

Further information regarding these lands can be obtained from the Assistant Government Agent, Hambantota and plans of them from the Surveyor-General.

Colonial Secretary's Office,
Colombo, June 28, 1922.B. HORSBURGH,
Acting Colonial Secretary.

LAND SALES IN THE EASTERN PROVINCE.

No. 1,552, E. P.—The Assistant Government Agent, Trincomalee, will on Thursday, August 17, 1922, at 10 A.M., at Nilaveli Resthouse, put up to auction, for sale or settlement, or will otherwise dispose of, the under-mentioned portions of Crown land, in accordance with the regulations of Government regarding land sales. Four allotments of land situated in the Kaddukkulam pattu east division of the Trincomalee District of the Eastern Province.

Lot.	Name of Land.	Name of Applicant.	Description.	Extent.			Upset price per acre, Rs.
				A.	R.	P.	
1	Elumpurukkivayaal ..	Encroachment by Ponni and Sinnan ..	Paddy field ..	0	0	38	16
2	Do. ..	Encroachment by M. Kathiran ..	do. ..	0	1	7	16
3	Do. ..	do. ..	do. ..	0	0	10	16
4	Do. ..	Encroachment by Ponni and Sinnan ..	do. ..	0	0	33	16

Further information regarding the above lots can be obtained from the Assistant Government Agent, Trincomalee, and plans of them from the Surveyor-General.

Colonial Secretary's Office,
Colombo, June 24, 1922.B. HORSBURGH,
Acting Colonial Secretary.

No. 1,553, E. P.—The Assistant Government Agent, Trincomalee, will on Wednesday, August 16, 1922, at 10 A.M., at his office in Trincomalee, put up to auction, for sale or settlement, or will otherwise dispose of, the under-mentioned portions of Crown land, in accordance with the regulations of Government regarding land sales. Six allotments of land situated in the Tamblegam pattu division of the Trincomalee District of the Eastern Province.

Lot.	Name of Land.	Preliminary plan	Village	Name of Applicant.	Description.	Extent.		Upset price per acre, Rs.
						A.	R. P.	
54	Kattaiarthuvalavu ..	5,459.	Chinnakinniyai.	Encroachment by Asiyaumma, now claimed by Mahath Hadjar	Coconut garden ..	0	0 30	16
4	Villuvelithidal ..	4,913.	Periyakinniyai.	Aliar Athambawa ..	Open high land fit for garden cultivation ..	3	3 34	20
1	Ichchantivu ..	4,951.	Periyakinniyai.	Sabdul Cader ..	Fit for coconut cultivation ..	2	1 13	26
4	Kuddikkarachchi ..	5,438.	Periyakinniyai.	Encroachment by Urusekiyatamma ..	Coconut garden ..	0	2 38	20
9	Kaddaiyathumuddu ..			Ditto A. Majithu ..	do. ..	3	0 16	20
3	Vettukaduvayal ..	5,656.	Tamblegam.	Encroachment by Muttuppillai for open sale	Paddy field ..	0	3 28	150*

* Irrigable under Kantalai tank. The purchaser shall pay for the present an irrigation rate of Rs. 2 per acre per annum. This rate is variable in accordance with such conditions as to His Excellency the Governor may seem fit.

Further information regarding the above lots can be obtained from the Assistant Government Agent, Trincomalee, and plans of them from the Surveyor-General,

Colonial Secretary's Office,
Colombo, June 26, 1922.

B. HORSBURGH,
Acting Colonial Secretary

No. 1,554, E. P.—On Friday, August 11, 1922, at 1 P.M., the Government Agent for the Eastern Province, will put up for sale or settlement or other disposal, at the Village Tribunal Court at Valaichchenai, the under-mentioned portions of Crown land, on the terms authorized by Government. Twenty-eight allotments of land situated in Koralai pattu of the Batticaloa District, Eastern Province.

Lot.	Name of Land.	Preliminary plan	Village	Name of Applicant.	Description.	Extent.		Upset price per acre, Rs.
						A.	R. P.	
594A	Kayankadutotam ..	4,256.	Kalkudah.	Encroachment by Mr. S. O. Canagaretnam of Batticaloa	Garden containing coconut trees ..	0	1 14	
594B	Do. ..			Encroachment by Mr. Elaiyatamby of Batticaloa	do. ..	0	1 21	
3263	Vempupumi ..	4,807.	Kiran.	Barthelomeuz Caroline (encroachment) ..	Chena fit for coconuts ..	0	1 35	
1	Palayadithonapumi ..	5,047.	Chantiveli.	K. Kantavanam ..	High jungle ..	1	3 2	
1	Pettalaiyempu ..	5,048.	Pettalai.	Rev. J. R. Tambimuttu of Batticaloa ..	Low jungle ..	7	0 16	
2	Do. ..			Ditto and S. P. Sinnatampi of Valaichchenai	do. ..	3	0 4	
3	Do. ..			—	Low jungle, reservation for a cart track (not for sale)	0	1 31	
4	Do. ..			—	Low jungle, reservation for the main road (not for sale)	0	1 15	
2	Chunkankenikadu ..	5,054.	Chunkankeni.	M. A. Umarulevvai ..	Jungle ..	5	1 6	
3	Chunkankenipumi ..			Encroachment by V. Konavannan of Chunkankeni	Coconut garden ..	0	3 23	
4	Do. ..			—	Ditto claimed by the heirs of Manikkavannan Murugan	0	3 15	
5	Do. ..			—	Ditto claimed by the heirs of S. Nagather	1	0 25	
6	Do. ..			—	Open hollow land ..	0	2 38	
7	Do. ..			Encroachment by V. V. K. Bastianpulle of Chunkankeni	Coconut garden ..	0	0 24	
8	Do. ..			do. ..	do. ..	0	3 33	
1	Palaiyadithonapumi ..	5,213.	Palaiyadittona.	S. Kartigesu of Kaluvankeni (presently of Kallar)	Jungle ..	5	0 16	
2	Do. ..			K. Solomon Sinnatamby of Chenkalladi ..	Jungle ..	4	3 0	
3	Do. ..			—	Jungle, reservation for Palaiyadittona (not for sale)	2	1 20	
1	Pasikudapumi ..	5,460.	Kalkudah.	Encroachment by Mrs. Scott and Mrs. Tatham	Coconut garden, reservation for sea (not for sale)	4	1 28	
1	Murungayadipumi ..	5,247.	Miracodai and Chunkankeni.	Tambymuttu Ponniah of Eravur ..	Jungle fit for coconut plantation ..	2	0 5	
2	Do. ..			Kanapathiyar Karliekutty of Eravur ..	do. ..	1	3 38	
3	Do. ..			—	Jungle, reservation for right of way (not for sale)	0	1 12	
4	Ditto alias Kinnayadikadupumi ..			M. Seeni Mohammadu ..	Jungle fit for coconuts ..	20	0 13	
5	Murungayadi alias Kinnayadikadupumi ..			—	Jungle, reservation for Valachchenai-aruru (not for sale)	1	2 24	
1	Palaiadithona ..	5,525.	Chantiveli.	—	Open land, reservation for means of access (not for sale)	0	0 34	
2	Do. ..			Vidanage Thelenis Appu of Santiveli ..	Jungle ..	1	0 0	

Lot.	Name of Land.	Preliminary plan 5,646. Village—Chantiveli.	Name of Applicant.	Description.	Extent.	
					A. R. P.	per acre, Rs.
1	Chantivelivempupumi	Encroachment by the applicant M. K. M. K. Mohammedu Abdul Cader of Chantiveli	M. K. M. K. Mohammedu Abdul Cader of Chantiveli	Cleared chena	0	1 2
659	Palaiuddykadu	Preliminary plan 4,276. Village—Chantiveli.	M. K. M. K. Mohammedu Abdul Cader of Chantiveli	Coconut garden	0	3 19

N.B.—Upset price of these lots will be notified at the time of sale.

Further information regarding these lots can be obtained from the Government Agent, Eastern Province, and plans of them from the Surveyor-General.

Colonial Secretary's Office,
Colombo, June 26, 1922.

B. HORSBURGH,
Acting Colonial Secretary.

No. 1,555, E. P.—The Assistant Government Agent, Trincomalee, will on Tuesday, August 22, 1922, at 10 A.M., at Kiliveddi, Public Works Department Bungalow, put up to auction, for sale or settlement, or will otherwise dispose of the under-mentioned portions of Crown land, in accordance with the regulations of Government regarding land sales. Thirty-nine allotments of land situated in the Koddiyar pattu division of the Trincomalee District of the Eastern Province.

Lot.	Name of Land.	Preliminary plan 5,684. Village—Ichchilampattai.	Name of Applicant.	Description.	Extent, Upset price	
					A. R. P. per acre, Rs.	per acre, Rs.
1	Kurukkalkulam	—	—	Reservation for road	2	1 3
2	Do.	M. Kanapathipillai	—	Low jungle fit for paddy	0	3 11
3	Do.	do.	—	Paddy field	3	1 23
4	Do.	T. Veluppillai	—	do.	3	0 21
5	Do.	do.	—	Low jungle fit for paddy.	0	3 25
6	Do.	A. Sempakuddy	—	do.	0	3 20
7	Do.	do.	—	Paddy field	3	1 25
8	Do.	K. Sinnatampi	—	do.	4	0 36
9	Do.	do.	—	Low jungle fit for paddy.	0	3 6
10	Do.	V. Sittampalam	—	do.	0	2 23
11	Do.	do.	—	Paddy field	3	0 33
12	Do.	K. Pattaiandi	—	do.	3	0 34
13	Do.	do.	—	Low jungle fit for paddy.	0	3 0
14	Do.	S. Arumugam	—	Paddy field	4	1 26
1	Valaitoddamkadu	Preliminary plan 5,205. Village—Valaitoddam.	M. Arunasalam	Jungle fit for coconut	4	0 11
2	Do.	For general sale	—	do.	1	0 31
9	Kaddaiparichchankadu.	Preliminary plan 5,689. Village—Kaddaiparichchan.	—	Reservation along cart track	0	0 33
3	Vannankeethuvayal	Preliminary plan 5,497. Village—Kunittivu.	Encroachment by K. Sennappillai	Paddy field	0	1 21
14	Kokkutivuvayal	—	Ditto Kaliputti and Vyramuttu	do.	2	1 3
12	Ummayathalamkeethu	Preliminary plan 5,496. Village—Sampur.	Encroachment by K. Sinnachchippillai	Paddy field	0	2 11
17	Puthiravannankeethu	—	Ditto V. Kaliappan and others	do.	0	0 30
18	Punnaiadikeethu	—	Ditto S. Sinnappillai and V. Thambimuttu	do.	0	1 7
20	Nochiadikeethu	—	Ditto A. Rasiah	do.	0	1 3
26	Thalaiadikeethu	—	Ditto K. Aiyadurai	do.	0	0 28
27	Do.	—	Ditto K. Supramaniam	do.	0	0 29
36	Ammaniyavayal	—	Ditto M. Vyramuttu, N. Kathamuttu	do.	0	3 5
42	Adappanvayal	—	Ditto M. Nagamuttu and others	do.	0	1 37
43	Amampallanvayal	—	Ditto V. Pathiniyar	do.	0	3 8
45	Odayavayal	—	Ditto K. Konnamalai, K. Kana-pathi	do.	0	0 22
48	Do.	—	do.	do.	0	1 5
49	Do.	—	do.	do.	0	1 14
50	Do.	—	do.	do.	0	1 3
52	Karuthapodiyavayal	—	Ditto V. Pathiniyar and others	do.	0	2 11
54	Kalikuttiyakeethu	—	Ditto T. Konnamalai and others	do.	0	3 37
56	Pambapodiyakeethu	—	Ditto V. Nannatampi and K. Mari-muttu	do.	0	2 18
93298	Kollonaruchenai	Preliminary plan 3,691. Village—Matur.	Occupied on permit by U. Muhaiyadeenpichchai	Fit for gardening and dwelling compound	1	2 36
2027	Akkaraichenai	Preliminary plan 4,583. Village—Matur.	Occupied on permit by U. Muhaiyadeenpichchai	Fit for gardening and dwelling compound	1	1 19
2028	Do.	—	—	Reservation for path	0	1 2
2029	Do.	—	For general sale	Fit for coconuts	3	2 7

* Not for sale.

† For settlement.

Further information regarding the above lots can be obtained from the Assistant Government Agent, Trincomalee, and plans of them from the Surveyor-General.

Colonial Secretary's Office,
Colombo, June 28, 1922.

B. HORSBURGH,
Acting Colonial Secretary.

LAND SALES IN THE NORTH-CENTRAL PROVINCE.

No. 2,215, N.C. P.—The Government Agent, North-Central Province, will on Monday, August 14, 1922, at 1 P.M., at his office in the Anuradhapura Kachcheri, put up to auction, for sale or settlement, or will otherwise dispose of, the under-mentioned portions of Crown land, in accordance with the regulations of Government regarding land sales. Twenty-nine allotments of land situated in the Nuwaragam palata of the Nuwarakalawiya district of the North-Central Province.

Lot.	Name of Land.	Name of Applicant.	Description.	Extent. A. R. P.	Upset price per acre, Rs.
1c	Periyakulamakele	P. Ukku Banda and 3 others	Jungle	9 1 11	21
1r	Do.	A. V. Kapurala Arachchi and another	do.	4 2 10	21
1k	Do.	A. G. Punchi Banda and 6 others	do.	9 3 17	20
1o	Periyakulamakele <i>alias</i> Alutgamakele	K. Velate and 4 others	do.	6 1 18	25
1q	Periyakulamakele	do.	do.	1 3 25	21
1cl	Do.	A. Ambarate and another	do.	1 0 20	24
Final village plan 60. Village—Periyakulama in Kadawat korale.					
1E	Kudarambewakele or Yakawewakele	K. U. Kandate of Periyakulama	Jungle	1 3 37	35
2F6	Yakawewakele	K. Pulingurala	Forest	1 3 32	26
2G	Do.	U. Badderale, Vel-Vidane	do.	2 2 6	24
2H3	Dieulgahaidama or Timbirigaha-mukalana	do.	do.	2 2 0	24
2I	Yakawewakele or Timbirigaha-mukalana	M. V. Nambirala	do.	2 3 12	26
2J	Do.	B. Kapurala of Yakawewa	do.	2 3 24	26
Final village plan 567. Village—Lenogama in Kadawat korale.					
3B1	Lenogamakele	M. Kapuruhamy	Chena	1 0 8	21
Final village plan 574. Village—Karambankulama in Kadawat korale.					
10J	Karambankulamakele	L. Kadirate	New clearing	3 0 20	25
10K	Do.	P. V. Mudalihamy and another	do.	2 1 33	25
10L	Do.	L. Bandate and another	do.	2 2 30	25
10M	Siyambalagahaidama	P. Appurala	Open land	2 0 11	21
10Q	Do.	K. Ukku Banda	do.	1 0 8	21
10R	Karambankulamakele	G. Nanhamy and 3 others	do.	2 3 30	23.50
10S	Weeragahaidama	S. Kandate, Vel-Vidane	Chena	1 3 17	25
10T	Karambankulamakele	Kapuruhamy, Vel-Vidane	do.	4 0 19	23.50
10U	Do.	K. S. Ukku Banda and another	do.	0 3 30	25
10V	Do.	do.	do.	1 1 6	25
10W	Do.	K. Kapurala and 3 others	do.	1 1 35	23.50
10X	Do.	do.	do.	1 1 34	25
10Z	Pahalagamakele	W. Banda	do.	0 3 38	25
10AA	Karambankulamakele	U. Malhamy and another	Paddy field	2 3 20	25
Final village plan 576. Village—Walketuwwewa in Kadawat korale.					
4D	Walketuwwewakele	Appuralage Banda and 5 others of Duminnegama	Chena	6 1 2	26
4E	Do.	do.	do.	1 2 21	26

Further particulars regarding these lands can be obtained from the Government Agent, North-Central Province, and their plans from the Surveyor-General.

Colonial Secretary's Office,
Colombo, June 22, 1922.

B. HORSBURGH,
Acting Colonial Secretary.

LAND SALES IN THE PROVINCE OF UVA.

No. 1,474, P. of U.—The Government Agent, Province of Uva, will on Wednesday, August 16, 1922, at 1 P.M., at his office in the Badulla Kachcheri, put up to auction, for sale or settlement, or will otherwise dispose of, the under-mentioned portions of Crown land, in accordance with the regulations of Government regarding land sales. Twenty-four allotments of land situated in the Buttala, Yatikinda, and Udukinda divisions of the Badulla District of the Province of Uva.

Preliminary plan 2,207. Village—Buttala town in Buttala korale of Buttala division.

Lot.	Name of Land.	Name of Applicant.	Description.	Extent. A. R. P.	Upset price per acre, Rs.
1	Pettaganwelahenyaya	M. Nonis Appuhamy of Buttala	Chena	1 2 0	32
Final village plan 171. Village—Migahawela in Buttala korale of Buttala division.					
17T	Alutparehena <i>alias</i> Weliarekanatta	M. Nonis Appuhamy of Buttala	Chena	1 1 36	31
17U	Do.	—	Chena, reservation for main road	0 0 27	—
Final village plan 240. Village—Naranwatta in Kandukara korale of Buttala division.					
3N	Ambagahawatta	Welanhina Alutgedera Jayasingha Mudiyansele Punchirala	Abandoned garden and chena contains a valuable jak tree and some plaintain bushes	1 0 0	27
Final village plan 7B. Village—Pattiyakumbura in Kumbalwela korale of Yatikinda division.					
54	Galayawattihena	E. Y. Appuhami of Pattiyakumbura	Chena contains 2 jak, 2 mee, and 1 riti trees 20 to 25 years old	2 1 29	66
Preliminary plan 2,138. Village—Elamalpota in Pattipola korale of Yatikinda division.					
3	Pambemada	The Estates Company of Uva, Limited	Patana	7 3 34	56

Lot.	Name of Land.	Name of Applicant.	Description.	Extent.		Upset price per acre, Rs.
				A.	R. P.	
Final village plan 219. Village—Kotamuduna in Kandukara korale of Buttala division.						
3L1	Harasgederawattekella <i>alias</i> Koswattalanda	R. A. R. J. Banda of Kotamuduna	Chena	1	0 7	26
3L2	Do.	—	Chena, reservation for ara	0	1 34	—*
Final village plan 119. Village—Obadallagama in Mahapalata korale of Udukinda division.						
7K	Alawattepatana	—	Patana, reservation for Gansabhawa road	0	1 31	—*
7L	Do.	—	Patana, access to Gansabhawa road	0	0 14	—*
7P	Do.	—	Patana, reservation for footpath	0	0 13	—*
7Q	Do.	—	Patana, reservation for Gansabhawa road	0	1 1	—*
Final village plan 114. Village—Kadurugamuwa in Mahapalata korale of Udukinda division.						
39	Wiharekelehena <i>alias</i> Wiharewelapatana	Janananda Buddhist priest of Sirimbarama vihare	Patana	1	1 6	106
39F	Do.	—	Patana, reservation for Gansabhawa road	0	1 1	—*
78	Wiharegodapatana <i>alias</i> Hapugahawattapatana	M. Sittambaram Pillai of Diyatalawa	Patana	3	1 9	106
78C	Do.	—	Patana, reservation for Gansabhawa road	0	0 17	—*
115A	Pusellawehena <i>alias</i> Dilawehena	Mr. A. P. Bartholomeusz and L. R. M. Ukku Banda	Patana and new clearing	2	2 1	106
115A1	Do.	—	New clearing, reservation for ela	0	0 4	—*
115A2	Do.	—	Patana, reservation for Gansabhawa road	0	0 21	—*
Final village plan 253. Village—Weragoda in Kandukara korale of Buttala division.						
8AB	Galwangediyahena	—	Chena	2	2 33	22
8AB1	Galwangediyeyaya	Helagedera Appuhami of Athalamulla	do.	0	3 35	22
8AB2	Do.	—	Chena, reservation for footpath	0	0 17	—*
8AC	Galwangediyahena <i>alias</i> Galwangediyeyaya	Rankonda of Athalamulla	Chena	1	0 24	22
8AC1	Do.	—	Chena, reservation for footpath	0	0 18	—*

* To be reserved (not for sale).

Further information regarding the sale of the above lots can be obtained from the Government Agent, Province of Uva, and plans of them from the Surveyor-General.

Colonial Secretary's Office,
Colombo, June 23, 1922.

B. HORSBURGH,
Acting Colonial Secretary.

No. 1,475, P. of U.—The Government Agent, Province of Uva, will on Monday, August 14, 1922, at 1 p.m., at his office in the Badulla Kachcheri, put up to auction, for sale or settlement, or will otherwise dispose of, the under-mentioned portions of Crown land, in accordance with the regulations of Government regarding land sales. Twenty-seven allotments of land situated in the Wiyaluwa, Udukinda, and Wellessa divisions of the Badulla District of the Province of Uva.

Lot.	Name of Land.	Name of Applicant.	Description.	Extent.		Upset price per acre, Rs.
				A.	R. P.	
Preliminary plan 2,085. Village—Kuttiyagolla in Soranatota korale of Wiyaluwa division.						
Claimant—Gankaragedera Huda, ex Duraya.						
7	Lindagawapitiyewatta	Mr. H. G. Cornish, Cobo, Badulla	Garden contains jak, arecanut trees, &c., about 5 years old, and a house about 6 years old	0	1 15	431*
8	Do.	do.	Garden contains coconut, jak, arecanut trees, &c., about 5 years old, a toddy tvern and kaddy	0	2 25	82*
Claimant—Proprietor, Angoda estate.						
17	Angoda estate	Mr. H. G. Cornish, Cobo, Badulla	Contains tea, 20 years old and gravillea	6	2 11	800
18	Do.	do.	Contains tea 20 years old	0	0 23	800
Final village plan 75. Village—Ella in Dambawinipalata korale of Udukinda division.						
Claimant—Crown.						
20E	Kendagahaulpotapatana <i>alias</i> Karaellumepatana	Mudumpitawattegedera banda of Alutwela	Kalu-Patana	2	1 21	51
Final village plan 128. Village—Yakunnawa in Medagampattu korale of Wellessa division.						
Claimant—Crown.						
1Y	Pansalawattehena	A. M. Mutu Banda	Chena	1	1 19	25
1AA	Do.	—	do.	3	0 21	25
Final village plan 133. Village—Aratumedilla in Medagampattu korale of Wellessa division.						
Claimant—Crown, encroachment by Gamagedera A. K. M. Mutu Banda.						
1J	Dambagahapitiyehelaira	—	Paddy field	0	0 17	36
Claimant—Crown.						
1K	Dadakiralagahamulahena	Gamagedera Tissahami	Chena	1	0 25	31
Claimant—Crown, encroachment by Kapugedera Wannaku.						
1L	Lindagawawatta	—	Native garden contains 8 coconut trees and 5 jak trees 2 years old and plantains	0	1 18	56

Final village plan 160. Village—Kalagahawaka in Medagam pattu korale of Wellessa division.

Claimant—Crown, encroached upon by Kahatagahawattegedera Huduwa.

Lot.	Name of Land.	Name of Applicant.	Description.	Extent.			Upset price per acre. Rs.
				A.	R.	P.	
1d1	Kahatagahawatta	—	Native garden contains 2 coconut trees 7 years old	0	0	8	26

Final village plan 164. Village—Pitadeniya in Medagam pattu korale of Wellessa division.

Claimant—Crown, encroached upon by Ambagahawattegedera Hudu Menika.

14f	Ambagahawatta Gannillewatta	alias Ambagahawattegedera Hudu Menika	Native garden contains 10 kitul trees, 10 areca-nut trees, 1 coconut tree, and plantain bushes 3 to 7 years old	0	3	4	66
14f1	Do.	—	Chena, reservation for main road	0	0	5	—†
23BA	Talawearawewatta	Claimant—Crown, encroachment by G. K. W. Sudu Banda. G. K. W. Sudu Banda	Native garden contains plantain bushes and illicit chena cultivation, reservation for Kandura, protecting paddy fields	1	0	7	—†
23BB	Talawearawewatta	Claimant—Crown. G. K. W. Sudu Banda	Chena contains illicit chena cultivation and plantain bushes	1	1	25	66
23BC	Do.	—	Chena, reservation for footpath	0	0	9	—†

Preliminary plan 2,158. Village—Kandipuhulpola in Udapalata korale of Udukinda division.

1	Hinnarangaskandurepatana alias Hinnarangaskandureduwa	Amarakoongedera Kalu Banda and Amarakoongedera Vidane	Patana	1	1	2	56
---	--	--	--------	---	---	---	----

Final village plan 28. Village—Moretota in Dehiwinipalata korale of Udukinda division.

4A56	Unapandurehena	Ratnayake Siribaddana	Chena	0	3	20	66
96	Do.	do.	do.	0	1	30	66
12Q	Pambaketiyeapatana	Mudunpitagedera Kira	Patana	0	0	20	45
28	Bokotuwewattehena	—	Patana and chena	2	0	5	45
28c	Do.	Ambagahawatte Podiya	Chena	0	0	6	45
28D	Gurukanduredeniyakumbura	do.	Paddy field	0	1	36	45
28E	Bokotuwewattepatana	do.	Patana	0	2	1	45
28f	Bokotuwewattehena	—	Chena contains kurakkan	0	0	31	45
28i	Bokotuwewattehena	Claimant—Crown land (encroached upon by Ratgamayakatugoda Badalge Don Eramanis of Welikada.)	Chena contains kurakkan	0	1	23	45
28j	Bokotuwewattepatana	Claimant—Crown.	Patana	0	2	38	45

* Lots 7 and 8 in preliminary plan 2,085 will be settled on the claimant at 80 per cent. rebate.

† To be reserved (not for sale).

Further information regarding the sale of the above lots can be obtained from the Government Agent, Province of Uva, and the plans from the Surveyor-General.

Colonial Secretary's Office,
Colombo, June 22, 1922.B. HORSBURGH,
Acting Colonial Secretary.

No. 1,476, P. of U.—The Government Agent, Province of Uva, will on Friday, August 18, 1922, at 1 P.M., at his office in the Badulla Kacheheri, put up to auction, for sale or settlement, or will otherwise dispose of, the under-mentioned portions of Crown land, in accordance with the regulations of Government regarding land sales. Thirty-seven allotments of land situated in the Udukinda and Buttala divisions of the Badulla District of the Province of Uva.

Final village plan 191. Village—Udalakumbura in Dambawinipalata korale of Udukinda division.

Lot.	Name of Land.	Name of Applicant.	Description.	Extent.			Upset price per acre. Rs.
				A.	R.	P.	
1q	Dehittiyeulpota alias Velleulpota	R. A. Seiyadu Ismail of Gurutalawa	Paddy field, deniya, and patana partly cultivated with paddy	3	2	7	56
2	Velleulpota	do.	Deniya wholly asweddumized	0	2	12	56
5	Do.	do.	do.	1	0	17	56
1r	Dehittiyeulpota alias Velleulpota	do.	do.	0	0	18	56
1s	Galpothamankadaulpota alias Watabeddeniya	Ambagahawattegedera Menika of Udalakumbura	Patana and deniya partly asweddumized, reservation for kandura and ela	0	2	18	—*
36	Galpottemankadaulpota	do.	Deniya wholly asweddumized, reservation for kandura and ela	0	1	4	—*
1t	Galpothamankadaulpota alias Watabeddeniya	—	Patana, reservation for ela	0	0	11	—*
4A	Velleulpota	Don Siman Appuhamy of Helayakumbura, Lewis Singho Gamarala of Boralanda, Ana Cassim, and R. A. Seiyadu Koya, both of Gurutalawa	Deniya and patana	5	2	25	66

Final village plan 48. Village—Kotawerandagama in Dehiwinipalata korale of Udukinda division. Claimant—Crown.				Extent.	Upset price
Lot.	Name of Land.	Name of Applicant.	Description.	A. R. P.	per acre, Rs.
5Aq	Tunbeddekudamirisduwa, Galperalanaella, Kaduru- gasella	—	Patana, reservation for burial ground	3 1 30	—*
5Aq1	Kalugahahenadaranda	D. P. Serasinghe of Am- pititenna estate	Patana	0 3 35	56
Final village plan 115. Village—Kahagolla in Mahapalata korale of Udukinda division. Claimant—Crown.				Extent.	Upset price
19q	Bulatwela-arawa, Galpatiyee- arawa	—	Patana, reservation for ela	0 0 12	—*
19r	Bulatwela-arawa	—	Patana, reservation for Gansabdawa road	0 0 5	—*
19s	Bulatwela-arawa, Galpatiyee- arawa	—	Waste land contains few plantain trees, reservation for ela	0 0 25	—*
19t	Bulatwela-arawa	Claimant—Crown, encroached upon by R. A. Podi Singho of Kahagolla.	Native garden contains a house, 8 plantain bushes, 14 gravelia trees, 4 gum trees, 20 bushes sugar cane, 2 cyprus trees, pines, 4 papawtrees, 6 lime trees, 1 pear tree, 4 jak trees, varying from 4 to 8 years	0 3 38	51†
19u	Galpatiyearawawatta	Claimant—Crown, encroachment by H. Don Siyadoris of Diyatalawa.	Native garden contains 2 jak trees, 14 plantain bushes, 1 gum tree, 12 gravelia trees, 1 small latrine	0 0 31	66
Block survey preliminary plan 31. Village—Pattiyegedara in Dehiwinipalata korale of Udukinda division. Claimant—Crown.				Extent.	Upset price
39	Walnaidewattakumbura	Mr. T. B. Katugaha, ex Ratemahatmaya	Wholly cultivated with paddy	0 3 25	46
62c	Gasgolla	Punchi Banda of Pat- tiyegedara	Chena	1 2 10	46
63	Do.	R. M. K. Punchi Banda of Pattiyegedara	Patana	3 1 0	46
Final village plan 269. Village—Keliwessa in Kandukara korale of Buttala division. Claimant—Crown.				Extent.	Upset price
1	Matigatta-arakuda-oya, Keliwessa-ara, &c.	—	Streams	18 0 34	—*
6	—	—	Footpath	0 0 35	—*
8	—	—	do.	0 0 18	—*
13	—	—	do.	0 0 15	—*
19	—	—	Road	0 2 20	—*
20½	—	—	do.	0 1 2	—*
24	—	—	Path	0 0 10	—*
24A	—	—	do.	0 0 1	—*
24B	—	—	do.	0 0 5	—*
31	Bambaragas-ara	—	Stream	0 2 5	—*
32	—	—	do.	0 0 29	—*
33	Kandura	—	do.	0 1 14	—*
34	—	—	Road	0 2 16	—*
35	—	—	Ela	0 0 8	—*
16D	Karametitennehena	A. M. Appuhami	Chena	6 0 32	31
16E	Do.	—	Chena, reservation for minor road	0 1 18	—*
16F	Karametilanda	K. Deonis Appu of Ulvita	Chena	3 0 32	31
16G	Do.	—	Chena, reservation for minor road and footpath	0 2 28	—*
16H	Do.	—	Chena, reservation for Matigatta- ara	0 2 38	—*

* To be reserved (not for sale).

† The purchaser of lot 19t in final village plan 115 should pay a further sum of Rs. 100 being value of a house and cattle shed on the land.

Further information regarding the sale of the above lots can be obtained from the Government Agent, Province of Uva, and plans from the Surveyor-General.

Colonial Secretary's Office.
Colombo, June 27, 1922.

B. HORSBURGH,
Acting Colonial Secretary.

THE Government Agent of the Province of Uva is prepared to receive, on or before Tuesday, August 1, 1922, at the Badulla Kacheheri, written applications for the lease for 99 years, subject to the provision that rent shall be revised at every interval of 30 years, counting from the date of the commencement of the lease, from August 18, 1922, the under-mentioned portions of Crown land, to be planted with tea and vegetables. No such applications will be entertained unless the applicant gives his full name and address, and until he makes with the Government Agent a deposit of survey fees as noted against each lot. Such deposit will not be returned until the lease of the land has been sold, or until it has been decided by the Government Agent, that it will not be sold. On Friday, August 18, 1922, at the Badulla Kacheheri, the sale of the lease will be put up to auction, in accordance with the regulations of the Government regarding the lease of Crown lands. The highest bidder for the premium shall be the purchaser of the lease, but the bidding shall be confined to the original applicant and those other applicants whose applications shall have been made in the manner above specified.

The conditions of lease are obtainable from the Government Agent of the Province of Uva, and the plans of the land from the Surveyor-General.

Three allotments of Crown land situated in Maha palata korale of the Badulla District of the Province of Uva. Final village plan 119. Village—Obadallagama in Mahapalata korale of Udukinda division. Description—Patana.

Lot.	Name of Land.	Name of Applicant.	Extent. A. R. P.	Survey fees per acre.	Upset premium per acre.	Annual rent per acre for the first 30 years.	
						Each of the first 6 years	Each of the remaining 24 years.
				Rs. c.	Rs. c.	Rs. c.	Rs. c.
7M	Alawattepatana	M. Addakkan, Head Kan- gany, Gonamotawa estate	2 2 25	3 0	3 36	1 12	3 36
7N	Do.	do.	0 2 29	3 0	3 36	1 12	3 36
7O	Do.	do.	3 0 2	3 0	3 36	1 12	3 36

Colonial Secretary's Office,
Colombo June 22, 1922.

B. HORSBURGH,
Acting Colonial Secretary.

THE Government Agent of the Province of Uva is prepared to receive, on or before Tuesday, August 1, 1922, at the Badulla Kachcheri, written applications for the lease for 50 years, subject to the under-mentioned conditions from the August 21, 1922, the under-mentioned portions of Crown land. No such applications will be entertained unless the applicant gives his full name and address, and until he makes with the Government Agent a deposit of survey fees at the rate of Rs. 3 per acre or portion thereof. Such deposit will not be returned until the lease of the land has been sold, or until it has been decided by the Government Agent that it will not be sold. On Monday, August 21, 1922, at 1 P.M., at the Badulla Kachcheri the sale of the lease will be put up to auction, in accordance with the regulations of the Government regarding the lease of Crown lands. The highest bidder for the premium shall be the purchaser of the lease, but the bidding shall be confined to the original applicant and those other applicants whose applications shall have been made in the manner above specified.

Three allotments of Crown land situated in Mahapalata korale of the Badulla District of the Province of Uva. Preliminary plan 2,188. Village—Situated within the Local Board limits of Bandarawela. Claimant—Crown.

Lot.	Name of Land.	Name of Applicant.	Description.	Extent.	
				A. R. P.	
1	Bandarawelapatana <i>alias</i> Habaragahapatana	Mr. G. M. Joseph for Mrs. C. Namasivayam	Patana	0 2 10	3
3	Do.	do.	do.	0 0 12	7
10AQ	Bandarawelapatana <i>alias</i> Habaragalapatana	Mr. G. M. Joseph for Mrs. C. Namasivayam	Patana	0 2 20	5

General Conditions of Lease.

- The land shall be leased for a term of 50 years with no option of renewal at the end of that period.
- The upset premium on the lots shall be Rs. 7.50 per acre.
- The rent of the lots shall be Rs. 7.50 per acre per annum.
- The rent will not be subject to re-assessment during the period of the lease.
- No compensation will be paid for buildings or plantations on the termination of the lease.
- The land shall be leased for laying out a tennis court, erection of a summer house, and for the cultivation of the remaining land with fruit and timber trees.
- Any building or buildings erected without the permission of the Government Agent, or contrary to the conditions shall be the property of the Crown.
- That the lessee will not assign the lease or transfer any right of interest thereon, or sublet the whole or any portion of the premises leased, without the previous consent in writing of the lessor.
- The full conditions of lease can be ascertained at the Badulla Kachcheri, and will be read out before the sale.

Further information regarding the lease of the above lots can be obtained from the Government Agent, Province of Uva, and the plans of the land from the Surveyor-General.

Colonial Secretary's Office,
Colombo, June 28, 1922.

R. HORSBURGH,
Acting Colonial Secretary.

THE Government Agent of the Province of Uva is prepared to receive, on or before Tuesday, August 1, 1922, at the Badulla Kachcheri, written applications for the lease for 50 years, subject to the under-mentioned conditions from August 21, 1922, the under-mentioned portion of Crown land. No such applications will be entertained unless the applicant gives his full name and address, and until he makes with the Government Agent a deposit of survey fees at the rate of Rs. 3 per acre or portion thereof. Such deposit will not be returned until the lease of the land has been sold, or until it has been decided by the Government Agent that it will not be sold. On Monday, August 21, 1922, at 1 P.M., at the Badulla Kachcheri, the sale of the lease will be put up to auction, in accordance with the regulations of the Government regarding the lease of Crown lands. The highest bidder for the premium shall be the purchaser of the lease, but the bidding shall be confined to the original applicant and those other applicants whose applications shall have been made in the manner above specified. One allotment of Crown land situated in Mahapalata korale of the Badulla District of the Province of Uva.

Preliminary plan 2,192. Village—Haputalegama in Mahapalata korale of Udukinda division. Claimant—Crown.

Lot.	Name of Land.	Name of Applicant.	Description.	Extent.	
				A. R. P.	
4	Kadawatakanda <i>alias</i> Kadawatapana	Mrs. C. H. Bartholomeusz and Mr. M. S. Fernando	Patana	1 3 12	1

General Conditions of Lease.

- The land shall be leased for a term of 50 years with no option of renewal at the end of that period.
- The upset premium on the lot shall be Rs. 9.36 per acre.
- The rent of the lot shall be Rs. 9.36 per acre per annum.
- The rent will not be subject to re-assessment during the period of the lease.
- No compensation will be paid for buildings or plantations on the termination of the lease.
- The land shall be leased for the erection of a building to be used as a private dwelling house, and for the cultivation of the remaining land with fruit trees.

(g) Any building or buildings erected without the permission of the Government Agent, or contrary to the conditions shall be the property of the Crown.

(h) That the lessee will not assign the lease or transfer any right or interest thereon, or sublet the whole or any portion of the premises leased, without the previous consent in writing of the lessor.

(i) The full conditions of lease can be ascertained at the Badulla Kachcheri, and will be read out before the sale.

Further information regarding the lease of the above lot can be obtained from the Government Agent, Province of Uva, and the plan of the land from the Surveyor-General.

Colonial Secretary's Office,
Colombo, June 28, 1922.

B. HORSBURGH,
Acting Colonial Secretary.

THE Government Agent of the Province of Uva is prepared to receive, on or before Tuesday, August 1, 1922, at the Badulla Kachcheri, written applications for the lease for 50 years, subject to the under-mentioned conditions from the August 21, 1922, the under-mentioned portion of Crown land. No such applications will be entertained unless the applicant gives his full name and address, and until he makes with the Government Agent a deposit of survey fees at the rate of Rs. 3 per acre or portion thereof. Such deposit will not be returned until the lease of the land has been sold, or until it has been decided by the Government Agent that it will not be sold. On Monday, August 21, 1922, at 1 P.M., at the Badulla Kachcheri, the sale of the lease will be put up to auction, in accordance with the regulations of the Government regarding the lease of Crown lands. The highest bidder for the premium shall be the purchaser of the lease, but the bidding shall be confined to the original applicant and those other applicants whose applications shall have been made in the manner above specified. An allotment of Crown land situated in Mahapalata korale of the Badulla District of the Province of Uva.

Preliminary plan 2,192. Village—Haputalegama in Mahapalata korale of Udukinda division.
Claimant—Crown.

Lot.	Name of Land.	Name of Applicant.	Description.	Extent. A. R. P.
2	Kadawatapata	L. M. Jaseph, Haputale	Patana	1 2 2.2

General Conditions of Lease.

(a) The land shall be leased for a term of 50 years with the no option of renewal at the end of that period.

(b) The upset premium of the lot shall be Rs. 3.36 per acre.

(c) The rent of the lot shall be Rs. 3.36 per acre per annum.

(d) The rent will not be subject to re-assessment during the period of the lease.

(e) No compensation will be paid for buildings or plantations on the termination of the lease.

(f) The land shall be leased for the erection of a building to be used as a private dwelling house, and for the cultivation of the remaining land with fruit trees.

(g) Any building or buildings erected without the permission of the Government Agent, or contrary to the conditions shall be the property of the Crown.

(h) That the lessee will not assign the lease or transfer any right or interest thereon, or sublet the whole or any portion of the premises leased, without the previous consent in writing of the lessor.

(i) The full conditions of lease can be ascertained at the Badulla Kachcheri, and will be read out before the sale.

Further information regarding the lease of the above lot can be obtained from the Government Agent, Province of Uva, and the plan of the land from the Surveyor-General.

Colonial Secretary's Office,
Colombo, June 28, 1922.

B. HORSBURGH,
Acting Colonial Secretary.

LAND ACQUISITION NOTICES.

HAVING been duly directed by the Governor, with the advice of the Executive Council, acting under the provisions of "The Land Acquisition Ordinance of 1876," section 6, to take order for the acquisition of the following lands, required for a public purpose, namely, as a site for an Infectious Diseases Hospital for Beruwala town, to wit:—

Lot	Name of Land.	Description.	Name of Claimant.	Extent. A. R. P.
1	Kalumudiyansegeowitewatta	Bare land with a few bushes	A. F. M. Idroos Iebbe	0 3 6.5
2	Dabaregodakurunduwatta	do.	H. M. Omeru Lebbe Marikar	1 1 13.6

I hereby give public notice, as required by section 7, that the Government proposes to take possession of the lands. All persons interested in the aforesaid lands are hereby required to appear personally or by agent before me at Beruwala Government Bungalow on August 1, 1922, at 9 A.M., and to state the nature of their respective interests in the lands, and the amount and particulars of their claims to compensation for such interests.

Kalutara Kachcheri,
June 26, 1922.

B. G. DE GLANVILLE,
Assistant Government Agent.

HAVING been duly directed by the Governor, with the advice of the Executive Council, acting under the provisions of "The Land Acquisition Ordinance of 1876," section 6, to take order for the acquisition of the following land, required for a public purpose, namely, for a play ground for the Hatnagoda Government Mixed School, to wit:—

Lot.	Name of Land.	Description.	Name of Claimant.	Extent. A. R. P.
1	Paranawatta	Native garden with coconut, jak, breadfruit, and areca-nut trees	Wijekon Mudiyansele Loku Banda, ditto Punchi Banda, ditto Tikiri Banda, ditto Ukku Banda, ditto Dingiri Amma	0 1 29.5

I hereby give public notice, as required by section 7, that the Government proposes to take possession of the land. All persons interested in the aforesaid land are hereby required to appear personally or by agent before me at Kegalla Kachcheri, on August 5, 1922, at 10.30 A.M., and to state the nature of their respective interests in the land, and the amount and particulars of their claims to compensation for such interests.

Kegalla Kachcheri,
June 26, 1922.

G. S. WODEMAN,
Assistant Government Agent.