

Ceylon Government Gazette

Published by Authority.

No. 7,253 — FRIDAY, APRIL 21, 1922.

Part III.—Lands.

Separate paging is given to each Part in order that it may be filed separately.

	PAGE		PAGE		PAGE
Land Settlement Notices :—		Land Sales by the Government Agents :—		Land Sales by the Settlement Officer :—	
Final Orders	415	North-Western Province	440	Northern Province	—
Preliminary Notices	427	North-Central Province	443	Eastern Province	—
Land Sales by the Government Agents :—		Province of Uva	—	North-Western Province	—
Western Province	—	Province of Sabaragamuwa	444	North-Central Province	—
Central Province	437	Land Sales by the Settlement Officer :—		Province of Uva	—
Southern Province	438	Western Province	—	Province of Sabaragamuwa	445
Northern Province	—	Central Province	—	Land Acquisition Notices	446
Eastern Province	—	Southern Province	—	Land Resumption Notices	—

FINAL ORDERS.

Hambantota S. O. No. 1,693.

Order under Section 2 of "The Waste Lands Ordinances of 1897, 1899, 1900, and 1903," declaring Lands to be Crown Property.

In the matter of the lands commonly called or known as minor road, Nugehena (reservation for road) (Crown reservation), &c., situate in the village of Galagama, in the West Giruwa pattu of the Hambantota District, in the Southern Province, and of "The Waste Lands Ordinances of 1897, 1899, 1900, and 1903."

THE notice required by section 1 of "The Waste Lands Ordinances of 1897, 1899, 1900, and 1903," having been duly published in manner prescribed by that section in respect of the above-named lands (*vide* Notice No. 7,970), and no claim having been made to the said lands or to any interest therein within the period of three months from the date specified in the said notice, I, Maxwell MacLagan Wedderburn, Special Officer appointed under section 28 of the said Ordinances, under and by virtue of the powers vested in me in that behalf by section 2 of the said Ordinances, do hereby on this 1st day of February, 1922, order and declare that the said lands, as more fully described herein below, situate in the village of Galagama, in the West Giruwa pattu of the Hambantota District, in the Southern Province, and shown as lots 18½, 23½, 127½, 139, 165½, 146E2, 152A, 154, 154A, 154B, 154C, 155, 156, 156B, 225½, 269½, 270½, and 157A in block survey preliminary plan 301 and in the annexed diagrams, and containing in extent 8 acres 1 rood and 22 perches, are the property of the Crown.

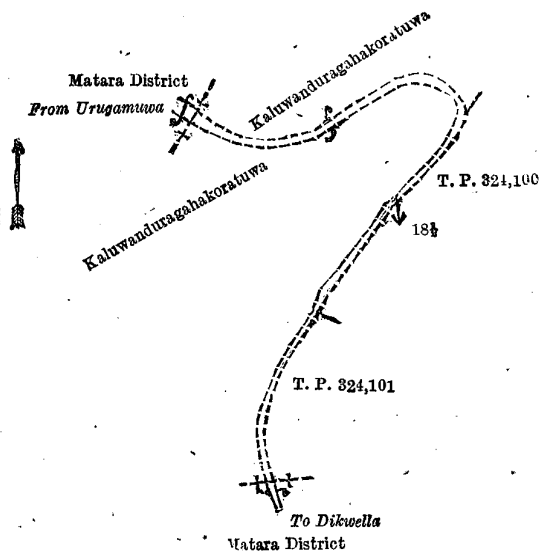
Description of the Lands referred to.

The following lots situated in the village of Galagama, in the West Giruwa pattu of the Hambantota District, in the Southern Province, as described in the annexed diagrams :—

I.—Block survey preliminary plan 301.

Lot.	Name of Land.	Extent, A. R. P.
18½	Minor road	0 1 12

and bounded as follows : on the north by Kaluwanduragahakoratuwa claimed by Gonadeniye Hamu and others ; on the east by T. Ps. 324,100 and 324,101 ; on the south by the boundary of the Matara District, Kaluwanduragahakoratuwa claimed by Gonadeniye Hamu and others ; on the west by the boundary of the Matara District.



Surveyor-General's Office,
Colombo, July 27, 1921.

Scale of 4 Chains to an Inch.

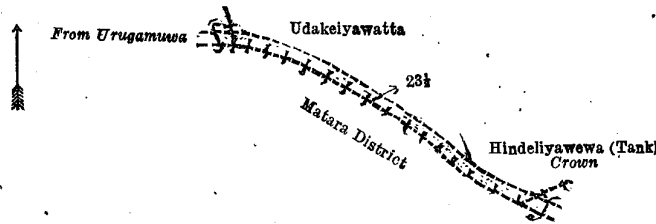
G. K. THORNHILL,
for Surveyor-General.

II.—Block survey preliminary plan 301.

Lot.	Name of Land.
23½	Minor road

Extent, A. R. P.
0 0 33

and bounded as follows : on the north by Udakeyyawatta claimed by Don Solomon Dissanayaka, Constable Arachchi, and others ; on the east by Udakeyyawatta claimed by Don Solomon Dissanayaka, Constable Arachchi, and others, Hindeliyawewa (tank) belonging to the Crown ; on the south and west by the boundary of the Matara District.



Surveyor-General's Office,
Colombo, July 27, 1921.

Scale of 4 Chains to an Inch.

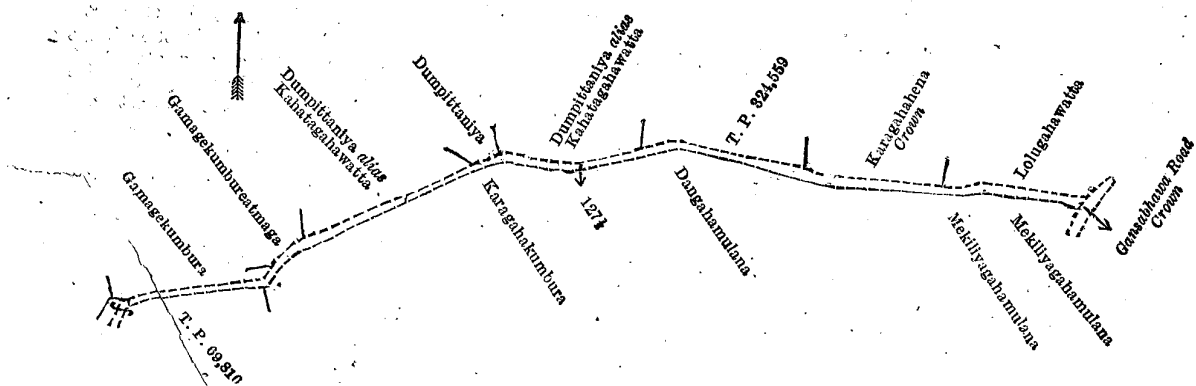
G. K. THORNHILL,
for Surveyor-General.

III.—Block survey preliminary plan 301.

Lot.	Name of Land.
127½	Road

Extent, A. R. P.
0 1 19

and bounded as follows : on the north by Gamagekumbureatmaga claimed by Abeydeera Liyanage Don Lewis and others, Dumpittaniya alias Kahatagahawatta claimed by Don Bastian Muttukumarana, Dumpittaniya claimed by ditto, Dumpittaniya alias Kahatagahawatta claimed by ditto, T. P. 324,559, Karagahahena belonging to the Crown, Lolugahawatta claimed by Abeydeera Liyanage Don Deonis and others ; on the east by Gansabhawa road belonging to the Crown ; on the south by Mekiliyagahamulana claimed by Wijeyasingha Don David, Mekiliyagahamulana claimed by Denagama Vitaranage Sinno Kattadi and others, Dangahamulana claimed by Don Samuel Wickremasingha Warnabarana, Karagahakumbura claimed by Don Juwanis Ekanayaka and others, T. P. 69,810 ; on the west by Gamagekumbura claimed by Kankanangama Don Simon, Gamagekumbureatmaga claimed by Abeydeera Liyanage Don Luwis and others.



Surveyor-General's Office,
Colombo, July 27, 1921.

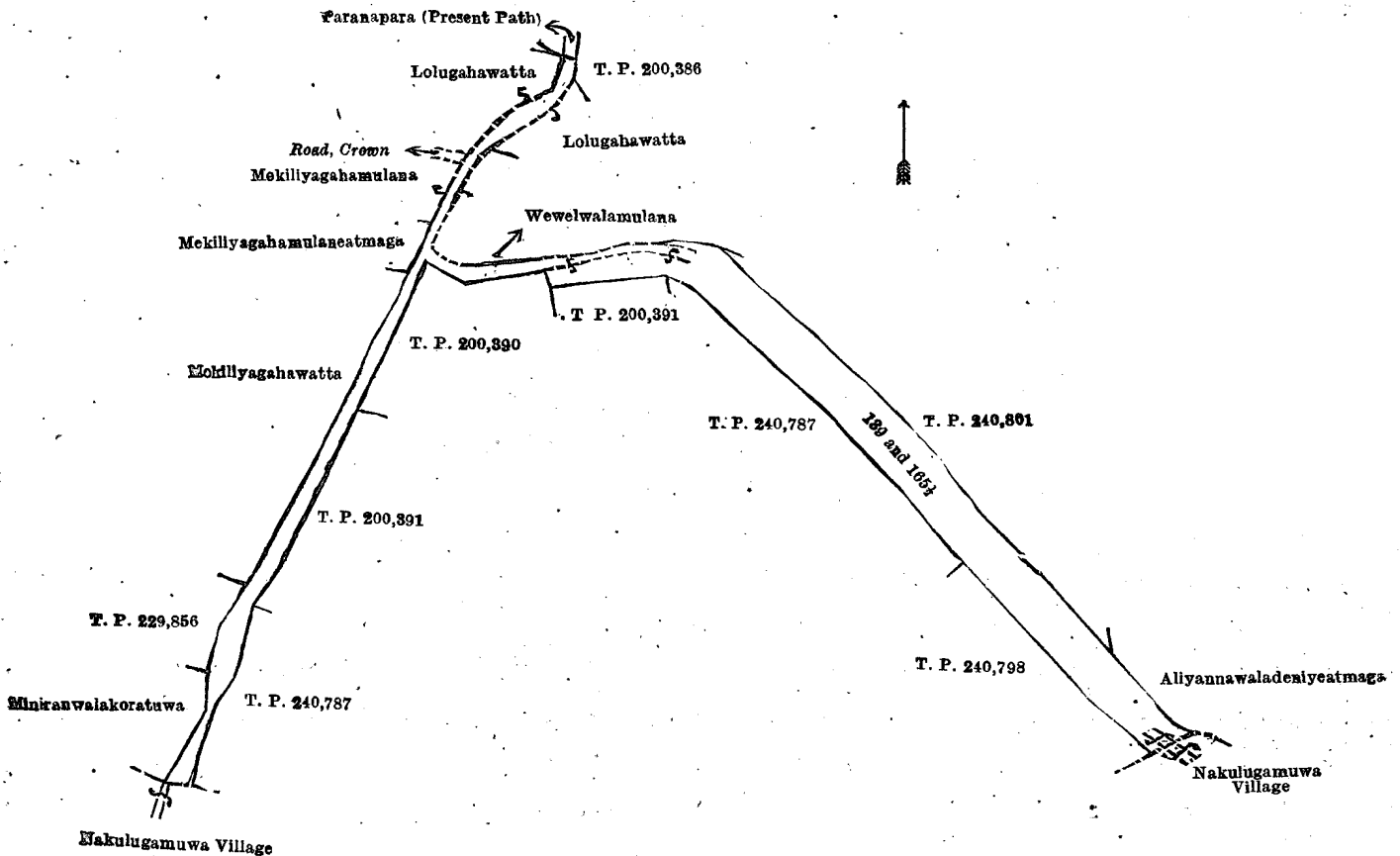
Scale of 4 Chains to an Inch.

G. K. THORNHILL,
for Surveyor-General.

IV.—Block survey preliminary plan 301.

Lot.	Name of Land.	Extent, A. R. P.
139	Nugehena (reservation for road) (Crown reservation) ..	1 1 22
165½	Gansabhawa road ..	1 0 22
		2 2 4

and bounded as follows : on the north by Parana para (present path) leased from the Crown, T. P. 200,386, Lolugahawatta claimed by Abeydeera Liyanage Don Deonis and others, Wewelwalamulana claimed by Kankanangamage Don Janis and others ; on the east by Wewelwalamulana claimed by Kankanangamage Don Janis and others, T. P. 240,801, Aliyannawaladeniyeatmaga claimed by Don Simon de Silva Andrahannedi ; on the south by the village limit of Nakulugamuwa, T. Ps. 240,798, 240,787, 200,391, 200,390, 200,391, 240,787, the village limit of Nakulugamuwa ; on the west by Miniranwalakoratuwa claimed by Don Simon de Silva Andrahannedi, T. P. 229,856, Mekiliyagahawatta (private), Mekiliyagahamulane-atmaga claimed by Don Juwanis Velappuli Wijesingha and another, Mekiliyagahamulana claimed by Wijesingha Don David, a road belonging to the Crown, Lolugahawatta claimed by Abeydeera Liyanage Don Deonis and others.



Surveyor-General's Office,
Colombo, July 27, 1921.


Scale of 4 Chains to an Inch.

G. K. THORNHILL,
for Surveyor-General.

V.—Block survey preliminary plan 301.

Lot.	Name of Land.	Extent, A. R. P.
146E2	Nikadaulagahawatta (Crown reservation for road) ..	0 0 15

and bounded as follows : on the north by Udaratageruppa (path) (private) ; on the east by the village limit of Dedduwawala (the road from Beliatta) ; on the south by the village limit of Nakulugamuwa ; on the west by Nikadulagahawatta claimed by Dias Charles Wijesinghe and others.



Surveyor-General's Office,
Colombo, July 27, 1921.

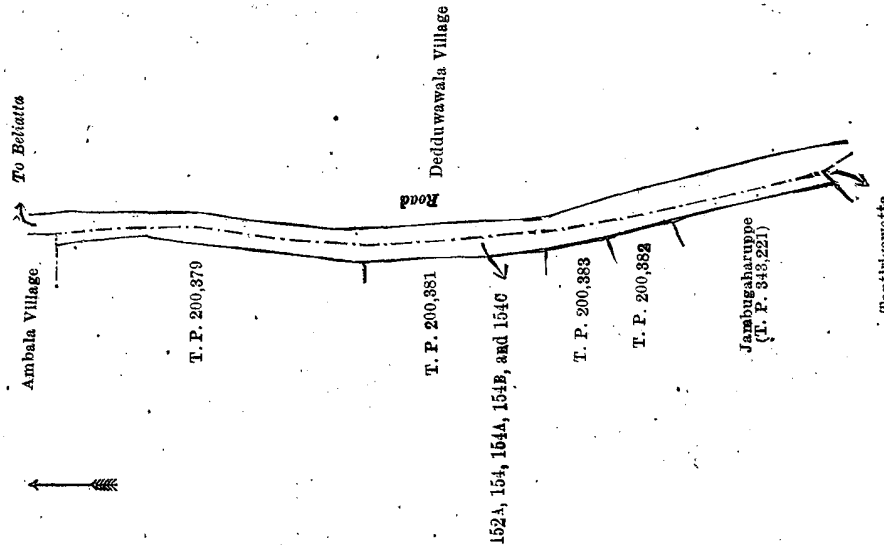
Scale of 4 Chains to an Inch.

G. K. THORNHILL,
for Surveyor-General.

VI.—Block survey preliminary plan 301.

Lot.	Name of Land.	Extent, A. R. P.	Lot.	Name of Land.	Extent, A. R. P.
152A ..	Jambugaharuppa (Crown reservation for road)	0 0 15	154c ..	Gonnagahahena (Crown reservation for road)	0 0 2
154 ..	Hinguruwelpokuna (do.)	0 0 25			
154A ..	Gonnagahahena (do.)	0 0 26			0 2 1
154B ..	Do. (do.)	0 0-13			

and bounded as follows : on the north by the village limit of Ambala ; on the east by the village limit of Dedduwawala (the road from Beliatta) ; on the south by Tantirigewatta claimed by Samarasingha Lunumavidanegamage Babunhamy and others ; on the west by Jambugaharuppa sold by the Crown (T. P. 343,221), T. Ps. 200,382, 200,383, 200,381, and 200,379.



Surveyor-General's Office,
Colombo, July 27, 1921.

Scale of 4 Chains to an Inch.

G. K. THORNHILL,
for Surveyor-General.

VII.—Block survey preliminary plan 301.

Lot.	Name of Land.	Extent, A. R. P.
155 ..	Reservation for path (Crown reservation)	0 2 0
156 ..	Parana para (present path) (Crown path)	0 1 18
		0 3 18

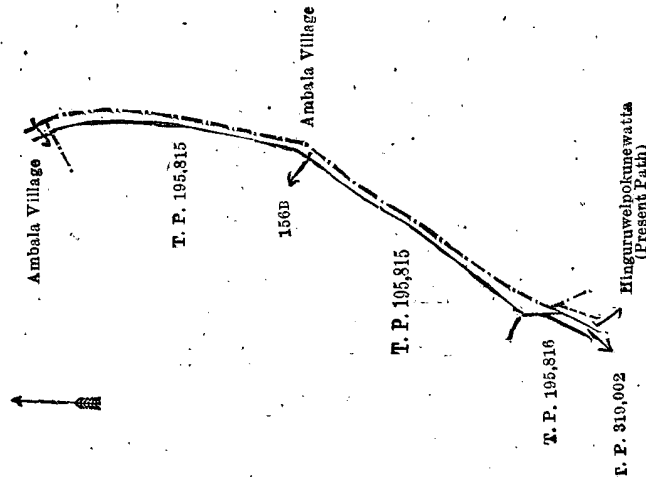
and bounded as follows : on the north by T. Ps. 197,096, 319,002, 197,095, 319,002, and 167,377 ; on the east by the village limit of Ambala ; T. Ps. 200,379 and 167,377, Hinguruwelpokunewatta (present path) (private), T. P. 167,377, Hinguruwelpokunewatta (present path) (private), T. Ps. 167,377, 200,385, and 200,386 ; on the south by the Gansabhawa road belonging to the Crown ; on the west by Hinguruwelpokunewatta belonging to the Crown, T. P. 324,314, Hinguruwelpokunewatta claimed by Punchi Hewage Don Luwis and others, T. P. 324,314.

[For Diagram see page 419.]

VIII.—Block survey preliminary plan 301.

Lot.	Name of Land.	Extent, A. R. P.
156B ..	Path (present road)	0 1 0

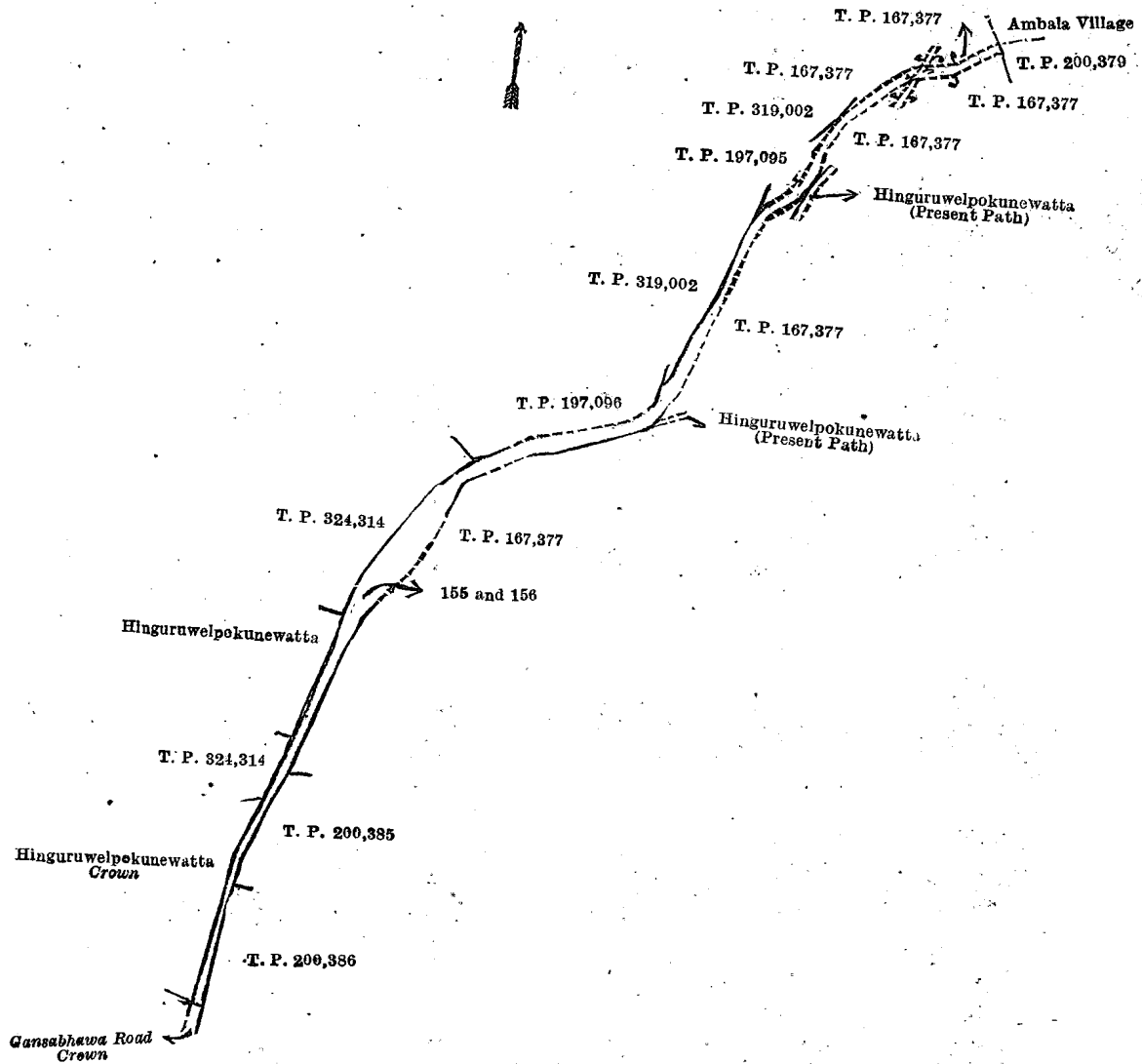
and bounded as follows : on the north by the village limit of Ambala ; on the east by the village limit of Ambala ; on the south by Hinguruwelpokunewatta (present path) (private), T. P. 319,002 ; on the west by T. Ps. 195,816 and 195,815.



Surveyor-General's Office,
Colombo, July 27, 1921.

Scale of 4 Chains to an Inch.

G. K. THORNHILL,
for Surveyor-General.



Surveyor-General's Office,
Colombo, July 27, 1921.

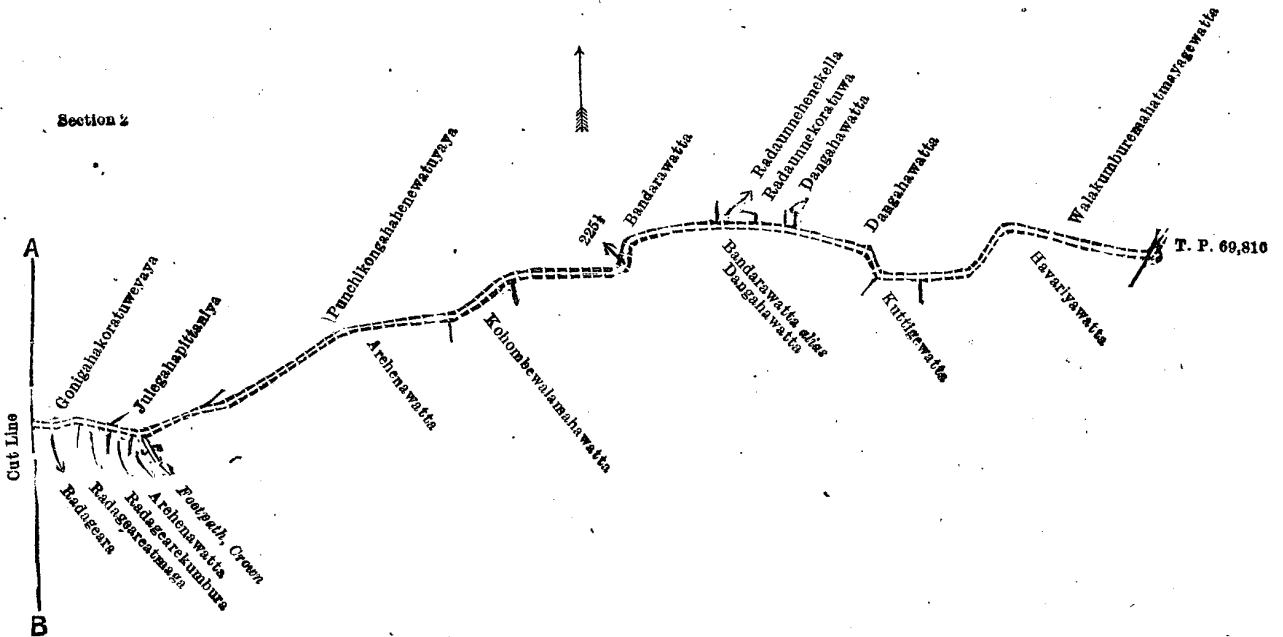
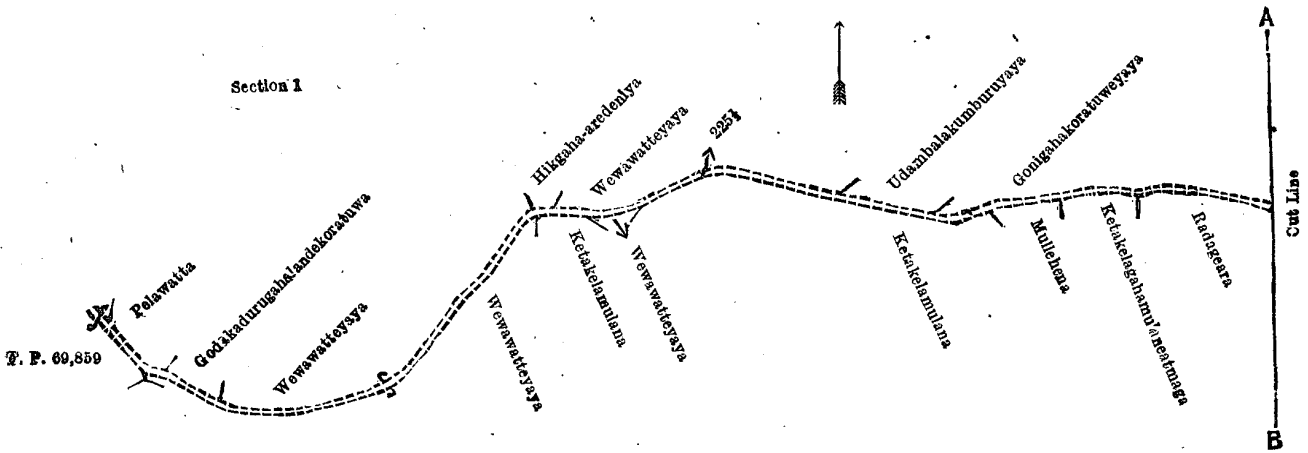
Scale of 4 Chains to an Inch.

G. K. THORNHILL,
for Surveyor-General.

IX.—Block survey preliminary plan 301.

Lot.	Name of Land.	Extent, A. R. P.
225½	Gansabhawa road	2 2 15

and bounded as follows : on the north by Pelawatta claimed by Don Nicholas Jayasekera and others, C. Kadurugahalandekoratuwa claimed by Don Cornelis Singanetti Appuhamy and others, Wewawatteyaya claimed by Don Johannes Ekanayaka and others, Hikgaha-aredeniya claimed by ditto, Wewawatteyaya claimed by ditto, Udambalakumburuyaya claimed by ditto, Gonigahakoratuweyaya claimed by Vidanegamage Don Pedris and others, Julgahapittaniya claimed by Hettiarachchige Don Deonis and others, Punchikongahahenewatuyaya claimed by Vidanegamage Don Andris and others, Bandarawatta claimed by Wickremasin Warnabarana Don Samuel Appuhamy and others, Radaunnehenekella claimed by Don Hendrick Wijesingha and another, Radaunnekoratuwa claimed by A. P. Wickremesingha Warnabarana and others, Dangahawatta claimed by Don Samel Wijesingha, Dangahawatta claimed by Wijesinge Don Samel Appu and others, Walakumburemahatmayagewatta claimed by Amarasekerage Punchihamy and others ; on the east by T. P. 69,840 ; on the south by Havariyawatta claimed by Vidanegamage Don Dines, Kuttigewatta claimed by Wijesinge Don Allis and others, Bandarawatta alias Dangahawatta claimed by Amarasekerage Punchi Hamine and others, Kohombewalamahawatta claimed by Don Nicholas Wijesinghe Appuhamy and others, Arehenewatta claimed by Rajapaksa Dissanayaka Don Andris Appuhamy and others, a footpath belonging to the Crown, Arehenawatta claimed by Rajapaksa Dissanayaka Don Andris Appuhamy and others, Radagearekumbura claimed by Heendeliya Gamage Babunhamy and others, Radageareatmaga claimed by Liyanagamage Dingihamy and others, Radageara claimed by Vidanegamage Don Andris and others, Ketakelagamulanatmaga claimed by Hewagamage Jandrishamy, Mullehena claimed by Hewagamage Jayanhamy and others, Ketakelamulana claimed by Hewagamage Jandrishamy, Wewawatteyaya claimed by Don Johannes Ekanayaka and others, Ketakelamulana claimed by Hewagamage Jandrishamy, Wewawatteyaya claimed by Don Johannes Ekanayaka and others, T. P. 69,859 ; on the west by T. P. 69,859.



Surveyor-General's Office,
Colombo, July 27, 1921.

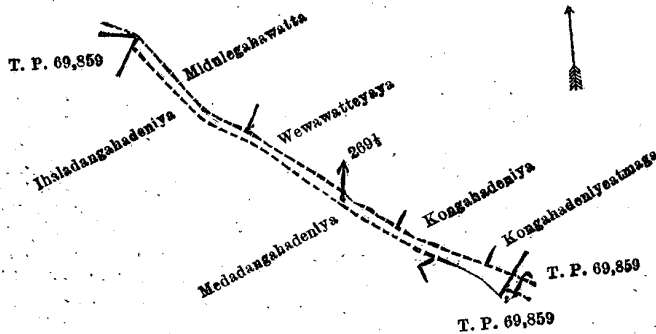
Scale of 8 Chins to an Inch.

G. K. THORNHILL,
for Surveyor-General.

X.—Block survey preliminary plan 301.

Lot.	Name of Land.	Extent, A. R. P.
269½	Gansabawa road (cart path)	0 0 36

and bounded as follows: on the north by Midulegahawatta claimed by Don Dines Weeratunga Abeysekera, Wewawatteyaya claimed by Don Johanes Ekanayaka and others; on the east by Wewawatteyaya claimed by Don Johanes Ekanayaka and others, Kongahadeniya claimed by Don Thomis Weeratunga Jayasekera and others, Kongahadeniyeatmaga claimed by ditto and others, T. P. 69,859; on the south by T. P. 69,859, Medadangahadeniya claimed by Don Hendrick Weeratunga Abeysekera, Vel-Vidane, and others; on the west by Medadangahadeniya claimed by Don Hendrick Weeratunga Abeysekera, Vel-Vidane, and others, Ihaladangahadeniya claimed by Don Andris Singanetti Appuhamy and others, T. P. 69,859.



General's Office,
July 27, 1921.

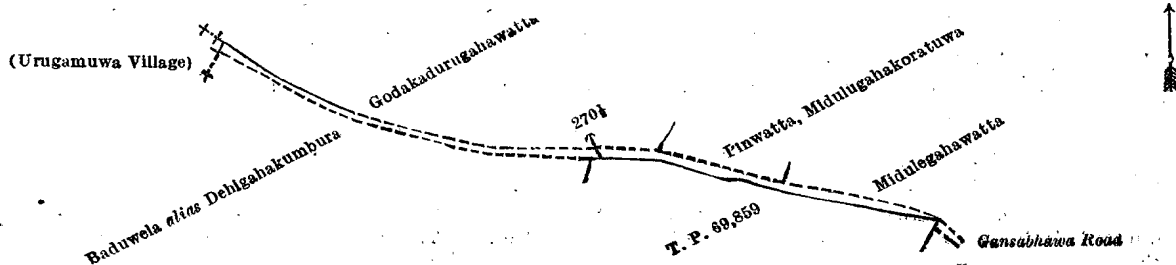
Scale of 4 Chains to an Inch.

G. K. THORNHILL,
for Surveyor-General.

XI.—Block survey preliminary plan 301.

Lot.	Name of Land.	Extent, A. R. P.
270½	Gansabhawa road (cart path)	0 1 2

and bounded as follows : on the north by Godakadurugahawatta (private), Pinwatta, Midulugahakoratuwa claimed by Don Davith Singanetti and others, Midulegahawatta claimed by Don Dines Weeratunga Abeyesekera ; on the east by Midulegahawatta claimed by Don Dines Weeratunga Abeyesekera, the Gansabhawa road ; on the south by T. P. 69,859, Baduwela *alias* Dehigahakumbura claimed by Don Hendrick Weeratunga Abeyesekera, Vel-Vidane ; on the west by Baduwela *alias* Dehigahakumbura claimed by Don Hendrick Weeratunga Abeyesekera, Vel-Vidane, the boundary of the Matara District (the village limit of Urugamuwa).



Surveyor-General's Office,
Colombo, July 27, 1921.

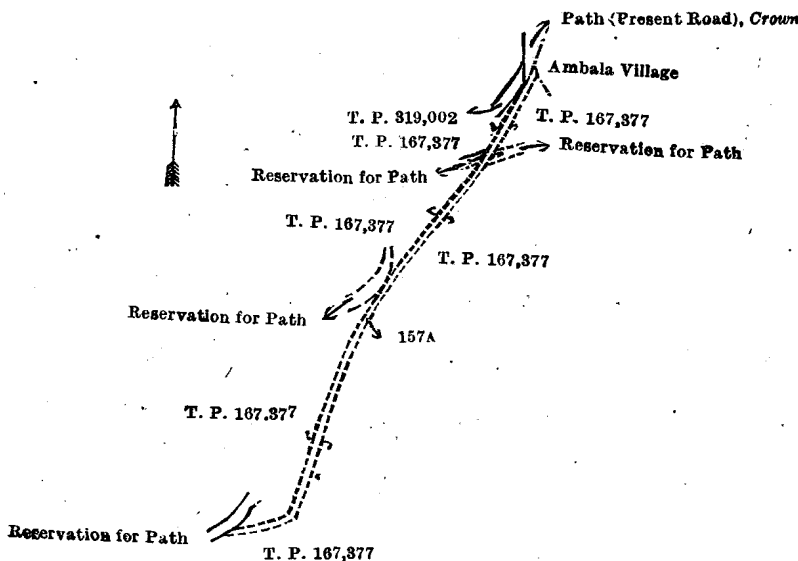
Scale of 4 Chains to an Inch.

G. K. THORNHILL,
for Surveyor-General.

XII.—Block survey preliminary plan 301.

Lot.	Name of Land.	Extent, A. R. P.
157A	Hinguruwelpokunewatta (present path)	0 0 27

and bounded as follows : on the north by the path (present road) belonging to the Crown ; on the east by the village limit of Ambala, T. P. 167,377, reservation for path leased from the Crown, T. P. 167,377 ; on the south by T. P. 167,377 ; on the west by reservation for path leased from the Crown, T. P. 167,377, reservation for path leased from the Crown, T. P. 167,377, reservation for path leased from the Crown, T. P. 167,377, T. P. 319,002.



Surveyor-General's Office,
Colombo, July 27, 1921.

Scale of 4 Chains to an Inch.

G. K. THORNHILL,
for Surveyor-General.

M. M. WEDDERBURN,
Special Officer.

February 1, 1922.

Kurunegala S. O. No. 3,185.

Order under Section 4, Sub-section (1), of "The Waste Lands Ordinances of 1897, 1899, 1900, and 1903,"
declaring Lands to be Crown Property.

In the matter of the lands commonly called or known as Talgahamulahenyaya and Kebellapokunahenyaya, situate in the village of Ihala Palamugedera, in the Giratalane korale of the Dewameddi hatpattu of the Kurunegala District, in the North-Western Province, and of "The Waste Lands Ordinances of 1897, 1899, 1900, and 1903."

WHEREAS in pursuance of section 1 of the said Ordinances it was duly notified on the 14th day of May, 1920, that if no claim to the lands commonly called or known as Talgahamulahenyaya and Kebellapokunahenyaya, situate in the village of Ihala Palamugedera, in the Giratalane korale of the Dewameddi hatpattu of the Kurunegala District, in the North-Western Province, containing in extent 28 acres 3 roods and 6 perches, and shown as lots 1 and 5 in block survey under section 28 of the said Ordinances, within the period of three months from the date specified in such notice, such lands would be declared the property of the Crown, and dealt with on account of the Crown (*vide* Notice No. 7,540):

And whereas (1) Dissanayaka Mudiyansele Ausadahamy, (2) Herat Mudiyansele Herathamy, (3) ditto Ranmenika, (4) ditto Menikhamy, and (5) Dissanayaka Mudiyansele Naidehamy made claim to the above-mentioned lots 1 and 5; and whereas the said 1st, 2nd, 3rd, 4th, and 5th claimants entered into an agreement in writing dated the 14th day of February, 1921, whereby in consideration of the Settlement Officer settling as private property outside the Waste Lands Ordinances lots 12, 19, and 23 of the notice and of the block survey preliminary plan 1,747 and 15 acres more or less of lot 5 of the notice and of the block survey preliminary plan 1,747 now shown as lots 5A on the same plan, they withdrew their claims to the above-mentioned lots 1 and 5 of this order; I, Norman Albert Hampton, Special Officer appointed under section 28 of the said Ordinances, under and by virtue of the powers vested in me in that behalf by section 4 of the said Ordinances, do hereby on this 11th day of December, 1921, order and declare under section 4, sub-section (1), of the said Ordinances, that the said lands, as more fully described herein below, are the property of the Crown.

Description of the Lands referred to.

The following lots situated in the village of Ihala Palamugedera, in the Giratalane korale of the Dewamede hatpattu of the Kurunegala District, in the North-Western Province, as described in the annexed diagrams:—

I.—Block survey preliminary plan 1,747.

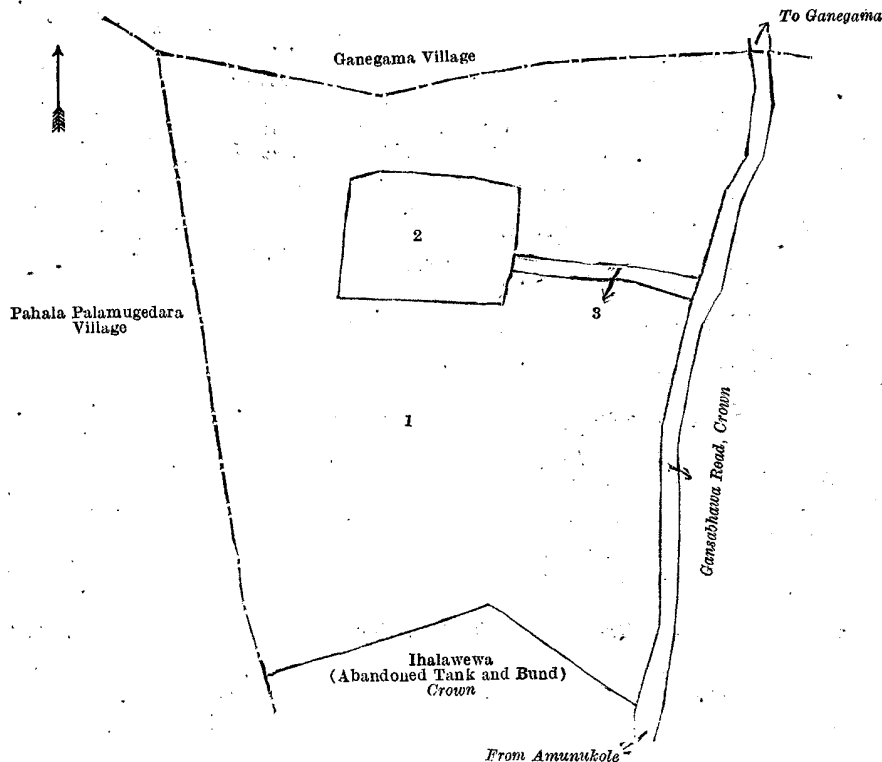
Lot.	Name of Land.	Extent, A. R. P.
1	Talgahamulahenyaya	12 1 31

and bounded as follows: on the north by the village limit of Ganegama; on the east by the Gansabhawa road from Ganegama to Amunukole to be declared the property of the Crown under the Waste Lands Ordinances; on the south by Ihala-wewa (abandoned tank and bund) to be declared the property of the Crown under the Waste Lands Ordinances; on the west by the village limit of Pahala Palamugedera.

NOTE.—The following lots lying within the above-mentioned boundaries are excluded from this part of the order, and their aggregate acreage of 1 acre and 35 perches is not included in the acreage of 12 acres 1 rood and 31 perches given above:—

Block survey preliminary plan 1,747.

Lot.	Name of Land.	Extent, A. R. P.
2	Ihala Palamugedaraminipittaniya (cemetery)	1 0 10
3	Gansabhawa road	0 0 25
		1 0 35



Surveyor-General's Office,
Colombo, November 14, 1921.

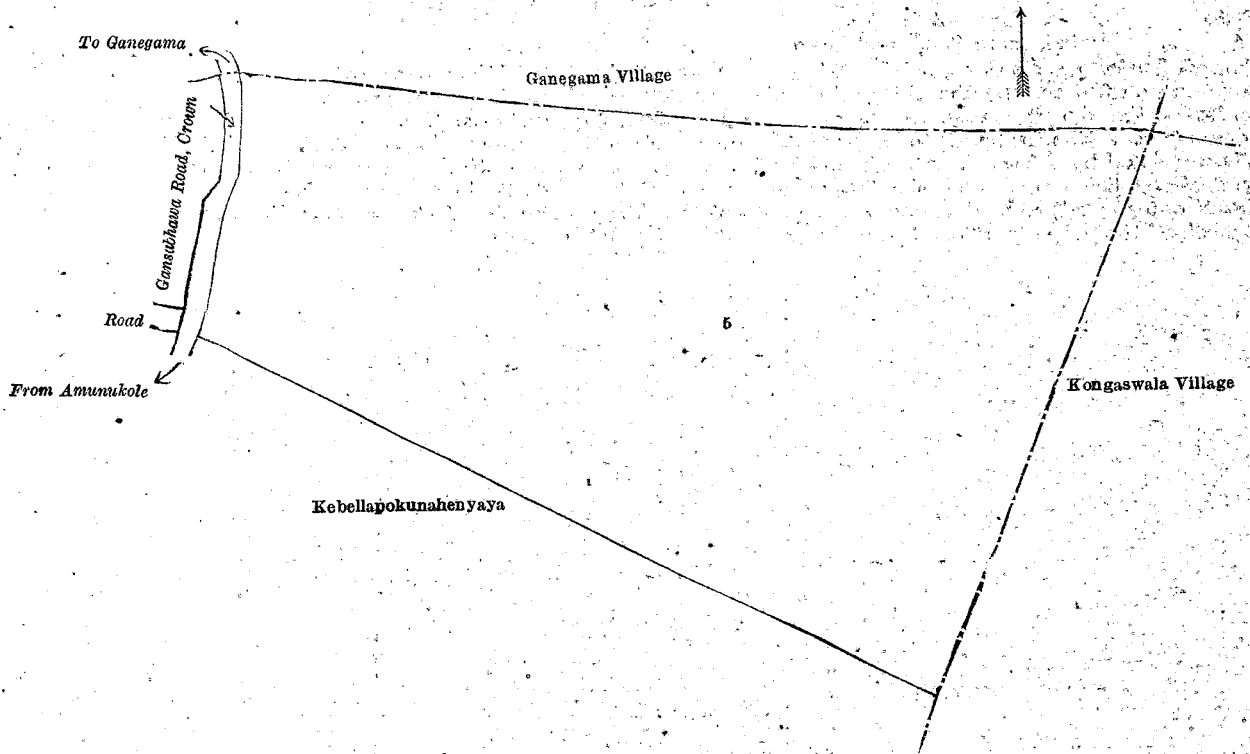
Scale of 4 Chains to an Inch.

G. K. THORNHILL,
for Surveyor-General.

II.—Block survey preliminary plan 1,747.

Lot.	Name of Land.	Extent, A. R. P.
5	Kebellapokunahenyaya	16 1 15

and bounded as follows: on the north by the village limit of Ganegama; on the east by the village limit of Kongaswela; on the south by Kebellapokunahenyaya (private); on the west by Kebellapokunahenyaya (private), a Gansabhawa road from Amunukole to Ganegama to be declared the property of the Crown under the Waste Lands Ordinances.



Surveyor-General's Office,
Colombo, November 14, 1921.

Scale of 4 Chains to an Inch.

G. K. THORNHILL,
for Surveyor-General.

December 11, 1921.

N. A. HAMPTON,
Special Officer.

Kurunegala S. O. No. 3,186.

**Order under Section 2 of "The Waste Lands Ordinances of 1897, 1899, 1900, and 1903,"
declaring Lands to be Crown Property.**

In the matter of the lands commonly called or known as Ihalawewa (tank and bund), Pahalawewa (tank and bund), &c., situate in the village of Pahala Palamugedera, in the Giratalane korale of the Dewamedhi hatpattu of the Kurunegala District, in the North-Western Province, and of "The Waste Lands Ordinances of 1897, 1899, 1900, and 1903."

THE notice required by section 1 of "The Waste Lands Ordinances of 1897, 1899, 1900, and 1903," having been duly published in manner prescribed by that section in respect of the above-named lands (*vide* Notice No. 7,635), and no claim having been made to the said lands or to any interest therein within the period of three months from the date specified in the said notice, I, Norman Albert Hampton, Special Officer appointed under section 28 of the said Ordinances, under and by virtue of the powers vested in me in that behalf by section 2 of the said Ordinances, do hereby on this 18th day of January, 1922, order and declare that the said lands, as more fully described herein below, situate in the village of Pahala Palamugedera, in the Giratalane korale of the Dewamedhi hatpattu of the Kurunegala District, in the North-Western Province, and shown as lots 2, 4, and 11 in block survey preliminary plan 1,746, and in the annexed diagrams, and containing in extent 9 acres 3 roods and 32 perches, are the property of the Crown.

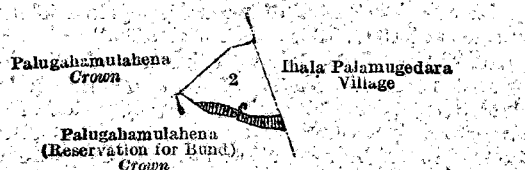
Description of the Lands referred to.

The following lots situated in the village of Pahala Palamugedera, in the Giratalane korale of the Dewamedhi hatpattu of the Kurunegala District, in the North-Western Province, as described in the annexed diagrams:—

I.—Block survey preliminary plan 1,746.

Lot.	Name of Land.	Extent, A. R. P.
2	Ihalawewa (tank and bund)	0 1 0

and bounded as follows: on the north by Palugahamulahena to be declared the property of the Crown under the Waste Lands Ordinances, the village limit of Ihala Palamugedera; on the east by the village limit of Ihala Palamugedera; on the south by Palugahamulahena (reservation for bund) to be declared the property of the Crown under the Waste Lands Ordinances; on the west by Palugahamulahena to be declared the property of the Crown under the Waste Lands Ordinances.



Surveyor-General's Office,
Colombo, December 6, 1921.

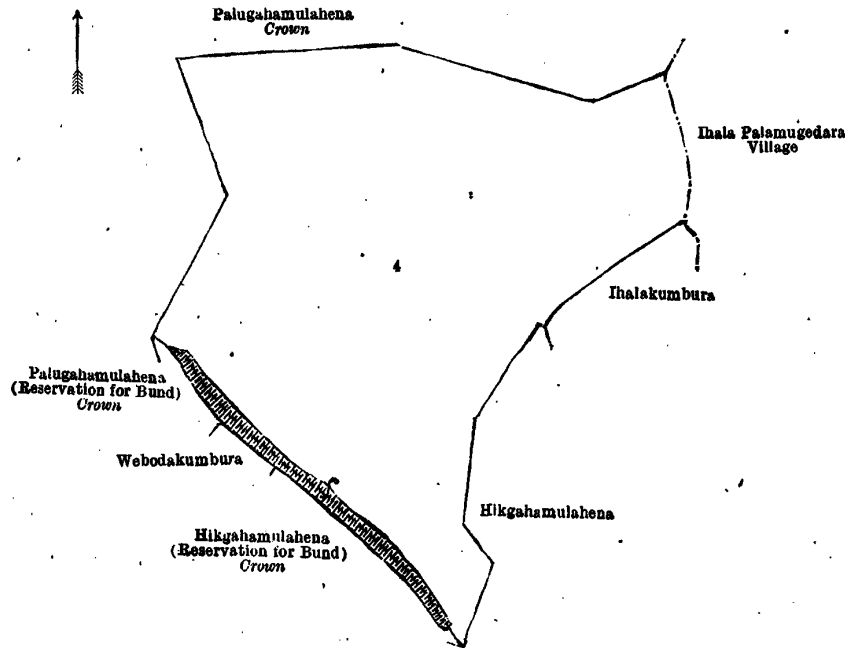
Scale of 4 Chains to an Inch.

G. K. THORNHILL,
for Surveyor-General.

II.—Block survey preliminary plan 1,746.

Lot.	Name of Land.	Extent, A. R. P.
4	Pāhalawewa (tank and bund)	9 2 15

and bounded as follows: on the north by Palugahamulahena to be declared the property of the Crown under the Waste Lands Ordinances; on the east by the village limit of Ihala Palamugedara, Ihalakumbura claimed by Dissanayaka Mudiyan-selage Gunarathami of Palamugedera, Hikgahamulahena (private); on the south by Hikgahamulahea (private), Hikgaha-mulahena (reservation for bund) to be declared the property of the Crown under the Waste Lands Ordinances, Weboda-kumbura claimed by Weerasekera Bamunu Mudiyan-selage Banda and another, Palugahamulahena (reservation for bund) to be declared the property of the Crown under the Waste Lands Ordinances; on the west by Palugahamulahena (reservation for bund) to be declared the property of the Crown under the Waste Lands Ordinances, Palugahamulahena to be declared the property of the Crown under the Waste Lands Ordinances.



Surveyor-General's Office,
Colombo, December 6, 1921.

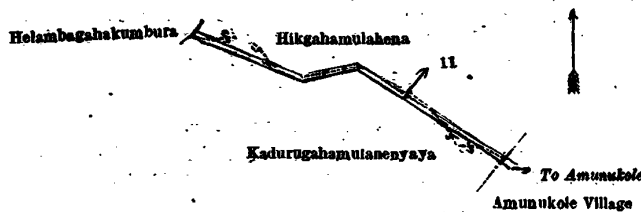
Scale of 4 Chains to an Inch.

G. K. THORNHILL,
for Surveyor-General.

III.—Block survey preliminary plan 1,746.

Lot.	Name of Land.	Extent, A. R. P.
11	Footpath (path to conform with reservation)	0 0 17

and bounded as follows: on the north by Hikgahamulahena (private); on the east by the village limit of Amunukole; on the south by Kadurugahamulanenyaya (private); on the west by Helambagahakumbura claimed by Dewasinghe Mudiyan-selage Appuhamy and others.



Surveyor-General's Office,
Colombo, December 6, 1921.

Scale of 4 Chains to an Inch.

G. K. THORNHILL,
for Surveyor-General.

January 18, 1922.

N. A. HAMPTON,
Special Officer.

Kurunegala S. O. No. 3,187.

Order under Section 2 of "The Waste Lands Ordinances of 1897, 1899, 1900, and 1903,"
declaring Land to be Crown Property.

In the matter of the land commonly called or known as Kahatagahamulawatta, situate in the village of Panikgama, in the Giratalane korale of the Dewamedhi hatpattu of the Kurunegala District, in the North-Western Province, and of "The Waste Lands Ordinances of 1897, 1899, 1900, and 1903."

THE notice required by section 1 of "The Waste Lands Ordinances of 1897, 1899, 1900, and 1903," having been duly published in manner prescribed by that section in respect of the above-named land (*vide* Notice No. 7,963), and no claim having been made to the said land or to any interest therein within the period of three months from the date specified in the said notice, I, Norman Albert Hampton, Special Officer appointed under section 28 of the said Ordinances, under and by virtue of the powers vested in me in that behalf by section 2 of the said Ordinances, do hereby on this 12th day of January, 1922, order and declare that the said land, as more fully described herein below, situate in the village of Panikgama, in the Giratalane korale of the Dewamedhi hatpattu of the Kurunegala District, in the North-Western Province, and shown as lot 21 in block survey preliminary plan 1,693 and in the annexed diagram, and containing in extent 2 roods and 12 perches, is the property of the Crown.

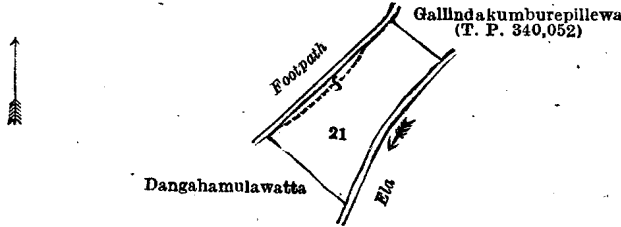
Description of the Land referred to.

The following lot situated in the village of Panikgama, in the Giratalane korale of the Dewamedhi hatpattu of the Kurunegala District, in the North-Western Province, as described in the annexed diagram :—

Block survey preliminary plan 1,693.

Lot.	Name of Land.	Extent, A. R. P.
21	Kahatagahamulawatta	0 2 12

and bounded as follows : on the north by a footpath, Gallindekumburapillewa sold by the Crown (T. P. 340,052) ; on the east by Gallindakumburepillewa sold by the Crown (T. P. 340,052), an ela ; on the south by an ela, Dangahamulawatta sold by the Crown ; on the west by Dangahamulawatta sold by the Crown, a footpath.



Surveyor-General's Office,
Colombo, July 23, 1921.

Scale of 4 Chains to an Inch.

G. K. THORNHILL,
for Surveyor-General.

N. A. HAMPTON,
Special Officer.

January 12, 1922.

Kurunegala S. O. No. 3,188.

Order under Section 2 of "The Waste Lands Ordinances of 1897, 1899, 1900, and 1903," declaring Lands to be Crown Property.

In the matter of the lands commonly called or known as Kongahamulahena, situate in the village of Tambiyagama, in the Giratalane korale of the Dewamedhi hatpattu of the Kurunegala District, in the North-Western Province, and of "The Waste Lands Ordinances of 1897, 1899, 1900, and 1903."

THE notice required by section 1 of "The Waste Lands Ordinances of 1897, 1899, 1900, and 1903," having been duly published in manner prescribed by that section in respect of the above-named lands (*vide* Notice No. 7,965), and no claim having been made to the said lands or to any interest therein within the period of three months from the date specified in the said notice, I, Norman Albert Hampton, Special Officer appointed under section 28 of the said Ordinances, under and by virtue of the powers vested in me in that behalf by section 2 of the said Ordinances, do hereby on this 28th day of January, 1922, order and declare that the said lands, as more fully described herein below, situate in the village of Tambiyagama, in the Giratalane korale of the Dewamedhi hatpattu of the Kurunegala District, in the North-Western Province, and shown as lots 14G and 27 in block survey preliminary plan 1,686 and in the annexed diagrams, and containing in extent 1 acre 1 rood and 27 perches, are the property of the Crown.

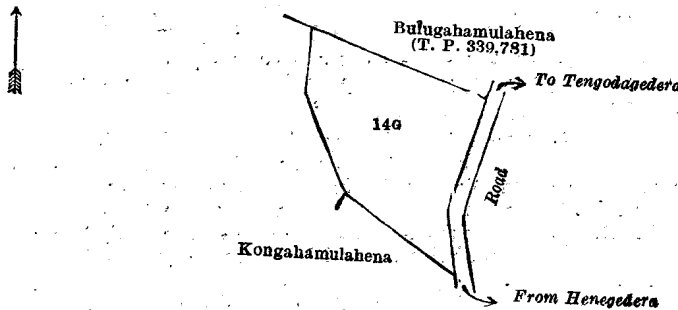
Description of the Lands referred to.

The following lots situated in the village of Tambiyagama, in the Giratalane korale of the Dewamedhi hatpattu of the Kurunegala District, in the North-Western Province, as described in the annexed diagrams :—

I.—Block survey preliminary plan 1,686.

Lot.	Name of Land.	Extent, A. R. P.
14G	Kongahamulahena	1 0 13

and bounded as follows : on the north by Bulugahamulahena sold by the Crown (T. P. 339,781) ; on the east by the road from Tengodagedera to Henegedera ; on the south by Kongahamulahena sold by the Crown ; on the west by Ambahamulawatta claimed by Tennekoon Mudiyansele Kirihami and another.



Surveyor-General's Office,
Colombo, July 23, 1921.

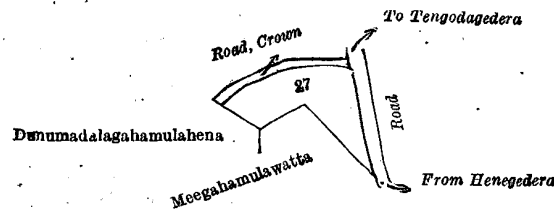
Scale of 4 Chains to an Inch.

G. K. THORNHILL,
for Surveyor-General.

II.—Block survey preliminary plan 1,686.

Lot.	Name of Land.	Extent, A. R. P.
27	Kongahamulahena	0 1 14

and bounded as follows : on the north by a road belonging to the Crown ; on the east by the road from Tengodagedera to Henegedera ; on the south by Meegahamulawatta claimed by Tennakoon Mudiyansele Kirihami and another ; on the west by Dunumadalagahamulahena claimed by Mannamarakkalage Davith Coorey of Wadduwa.



Surveyor-General's Office,
Colombo, July 23, 1921.

Scale of 4 Chains to an Inch.

G. K. THORNHILL,
for Surveyor-General.

January 28, 1922.

N. A. HAMPTON,
Special Officer.

Kurunegala S. O. No. 3,189.

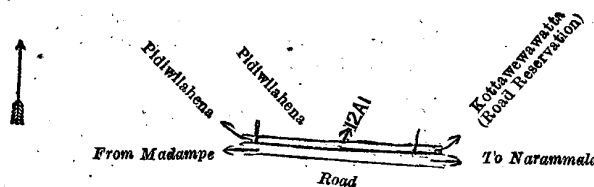
**Order under Section 2 of "The Waste Lands Ordinances of 1897, 1899, 1900, and 1903,"
declaring Land to be Crown Property.**

In the matter of the land commonly called or known as Pidiwilahena (road reservation), situate in the village of Aswedduma, in the Yatikaha korale south of the Katugampola hatpattu of the Kurunegala District, in the North-Western Province, and of "The Waste Lands Ordinances of 1897, 1899, 1900, and 1903."

THE notice required by section 1 of "The Waste Lands Ordinances of 1897, 1899, 1900, and 1903," having been duly published in manner prescribed by that section in respect of the above-named land (*vide* Notice No. 7,972), and no claim having been made to the said land or to any interest therein within the period of three months from the date specified in the said notice, I, Norman Albert Hampton, Special Officer appointed under section 28 of the said Ordinances, under and by virtue of the powers vested in me in that behalf by section 2 of the said Ordinances, do hereby on this 23rd day of January, 1922, order and declare that the said land, as more fully described herein below, situate in the village of Aswedduma, in the Yatikaha korale south of the Katugampola hatpattu of the Kurunegala District, in the North-Western Province, and shown as lot 12A1 in block survey preliminary plan 976 and in the annexed diagram, and containing in extent 26 perches, is the property of the Crown.

Description of the Land referred to.

The land commonly called or known as Pidiwilahena (road reservation), situated in the village of Aswedduma, in the Yatikaha korale south of the Katugampola hatpattu of the Kurunegala District, in the North-Western Province, containing in extent 26 perches, shown as lot 12A1 in block survey preliminary plan 976 and in the annexed diagram; and bounded as follows: on the north by Pidiwilahena claimed by A. P. Gunatilake, Notary of Kuliypitiya; on the east by Kottawewawatta (road reservation) (leased) declared to be the property of the Crown under the Waste Lands Ordinances; on the south by the road from Narammala to Madampe; on the west by Pidiwilahena (road reservation) (leased) declared to be the property of the Crown under the Waste Lands Ordinances.



Surveyor-General's Office,
Colombo, October 4, 1912.

Scale of 3 Chains to an Inch.

A. H. G. DAWSON,
for Surveyor-General.

January 23, 1922.

N. A. HAMPTON,
Special Officer.

Kegalla S. O. No. 377.

**Order under Section 4, Sub-section (1), of "The Waste Lands Ordinances of 1897, 1899, 1900, and 1903,"
declaring Land to be Crown Property.**

In the matter of the land commonly called or known as Kolongollehena, situate in the village of Hewadiwela, in the Walgam pattuwa of the Kinigoda korale of the Kegalla District, in the Province of Sabaragamuwa, and of "The Waste Lands Ordinances of 1897, 1899, 1900, and 1903."

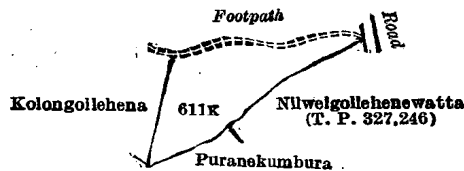
WHEREAS in pursuance of section 1 of the said Ordinances it was duly notified on the 29th day of June, 1917, that if no claim to the land commonly called or known as Kolongollehena, situate in the village of Hewadiwela, in the Walgam pattuwa of the Kinigoda korale of the Kegalla District, in the Province of Sabaragamuwa, containing in extent 1 acre 3 rods and 27 perches, and shown as lot 611K in block survey preliminary plan 127 and in the annexed diagram, was made to Thomas Graham Willett, Special Officer appointed under section 28 of the said Ordinances, within the period of three months from the date specified in such notice, such land would be declared the property of the Crown, and dealt with on account of the Crown (*vide* Notice No. 6,420):

And whereas (1) Edirisinghé Davith, (2) Perumbadage Peter, (3) ditto Salamon, (4) Sinhalage Salatiel, (5) Mohotalage Ulku Banda, (6) Marasinpedige Kiriduraya, (7) Perumbadage Tikka, (8) Sinhalage Muthuwa, (9) Perumbadage Yohan, and (10) Jalatpedige Unga, made claim to the above-mentioned lot 611K of this order; and whereas the said 1st claimant entered into an agreement in writing dated the 2nd day of September, 1918, whereby in consideration of his being declared the purchaser of 2 acres more or less of lots 611 and 611H of the notice and of the block survey preliminary plan 127, now shown as lot 611K on the same plan, upon payment of a sum of Rupees Thirty-two only (Rs. 32), he withdrew claim to the remainder of the said lots 611 and 611H and to lot 596 of the notice and of the block survey preliminary plan 127; and whereas it was further agreed that in default of such payment the claim of the said claimant to the said portion of land in respect of which the said payment was to be made should also be considered to have been withdrawn, and the said portion of land should be declared to be the property of the Crown; and whereas the said claimant has failed to make the said payment, his claim to the said lot 611K is considered to have been withdrawn; and whereas the said 2nd and 3rd

claimants withdrew claim to the above-mentioned lot 611K of this order; and whereas the said 4th claimant entered into an agreement in writing dated the 2nd day of September, 1918, whereby in consideration of his being declared the purchaser of (a) lot 596 of the notice and of the block survey preliminary plan 127, and (b) 2 acres and 3 roods more or less of lot 611 of the notice and of the block survey preliminary plan 127, now shown as lot 611 on the same plan, upon payment of a sum of Rupees Eighty-one only (Rs. 81), he withdrew claim to the above-mentioned lot 611K of this order; and whereas the said 5th claimant entered into an agreement in writing dated the 17th day of June, 1918, whereby in consideration of his being declared the purchaser of lot 611I of the notice and of the block survey preliminary plan 127, upon payment of a sum of Rupees Nine and Cents Ten only (Rs. 9.10), he withdrew claim to the above-mentioned lot 611K of this order; and whereas the said 6th claimant entered into an agreement in writing dated the 14th day of June, 1918, whereby in consideration of his being declared along with the said 3rd and 7th claimants the purchaser of lot 611A of the notice and of the block survey preliminary plan 127, upon payment of a sum of Rupees Nineteen and Cents Twenty only (Rs. 19.20), he withdrew claim to the above-mentioned lot 611K of this order; and whereas the said 7th to 10th claimants entered into an agreement in writing dated the 2nd day of September, 1918, whereby in consideration of their being declared the purchasers of 3 acres 2 roods and 31 perches more or less of lots 611J and 611H of the notice and of the block survey preliminary plan 127, now shown as lots 611J, 611L, and 611H on the same plan, upon payment of a sum of Rupees Sixty only (Rs. 60), they withdrew claim to the above-mentioned lot 611K of this order; I, Frederick Lewis, Special Officer appointed under section 23 of the said Ordinances, under and by virtue of the powers vested in me in that behalf by section 4 of the said Ordinances, do hereby on this 22nd day of November, 1921, order and declare under section 4, sub-section (1), of the said Ordinances, that the said land, as more fully described herein below, is the property of the Crown.

Description of the Land referred to.

The land commonly called or known as Kolongollehena, situate in the village of Hewadiwela, in the Walgam pattuwa of the Kinigoda korale of the Kegalla District, in the Province of Sabaragamuwa, containing in extent 1 acre 3 roods and 27 perches, and shown as lot 611K in block survey preliminary plan 127 and in the annexed diagram, and bounded as follows: on the north by a footpath; on the east by a road, Nilwelgollehenewatta granted at half improved value (T. P. 327,246); on the south by Puranekumbura claimed by Jasin Achchillai Bandirala and others; on the west by Kolongollehena sold to Perumbadage Tikka and others under the Waste Lands Ordinances.



Surveyor-General's Office,
Colombo, September 28, 1921.

Scale of 8 Chains to an Inch.

G. K. THORNHILL,
for Surveyor-General.

November 22, 1921.

FREDERICK LEWIS,
Special Officer.

PRELIMINARY NOTICES.

Colombo Notice No. 3,074.

Notice under "The Waste Lands Ordinances of 1897, 1899, 1900, and 1903."

TAKE notice that unless within three months from April 21, 1922, the persons, if any, who claim any interest in the lands hereinafter mentioned or in any one or more of such lands appear before the Additional Assistant Government Agent of the Colombo District, Western Province, and make claim to the said lands or any of them or to some interest therein:

Such Additional Assistant Government Agent, in pursuance of the powers in him vested by Ordinance No. 1 of 1897, will declare by writing under his hand that the said lands, or such of them to which no claim has been made, are the property of the Crown.

L. L. HUNTER,
Additional Assistant Government Agent.

NOTE.—A claim to a right of way over the said lands is a claim to an interest in the said lands.

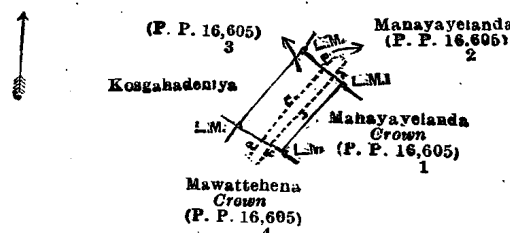
Description of the Lands referred to.

The following lots situated in the village of Panaluwa, in Meda pattuwa of Hewagam korale, in the Colombo District of the Western Province, as described in the annexed diagrams:—

I.—Preliminary plan 16,605.

Lot.	Name of Land.	Extent, A. R. P.
3	Mahayayelanda (reservation for cart track)	0 0 23

and bounded as follows: on the north-east by Mahayayelanda land unclaimed by the Crown (P. P. 16,605/2); on the south-east by Mahayayelanda claimed by the Crown (P. P. 16,605/1); on the south-west by Mawattehena claimed by the Crown (P. P. 16,605/4); and on the north-west by Kosgahadeniya claimed by L. Podisingho (P. P. 16,605/3).



Surveyor-General's Office,
Colombo, June 12, 1920.

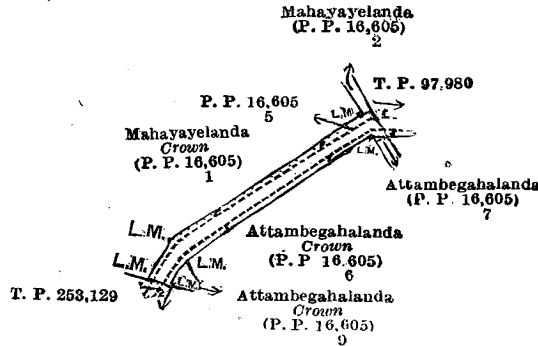
Scale of 4 Chains to an Inch.

C. H. VINCE,
for Surveyor-General.

II.—Preliminary plan 16,605.

Lot.	Name of Land.	Extent, A. R. P.
5	Attambegahaland (reservation for cart track)	0 0 17

and bounded as follows : on the north-east by land depicted in title plan No. 97,980 ; on the south-east by Attambegahaland land unclaimed by the Crown (P. P. 16,605/7), and Attambegahaland claimed by the Crown (P. P. 16,605/6 and 9) ; on the south by land depicted in the title plan No. 253,129 ; and on the north-west by Mahayayelanda claimed by the Crown (P. P. 16,605/1), and Mahayayelanda land unclaimed by the Crown (P. P. 16,605/2).



Surveyor-General's Office,
Colombo, June 12, 1920.

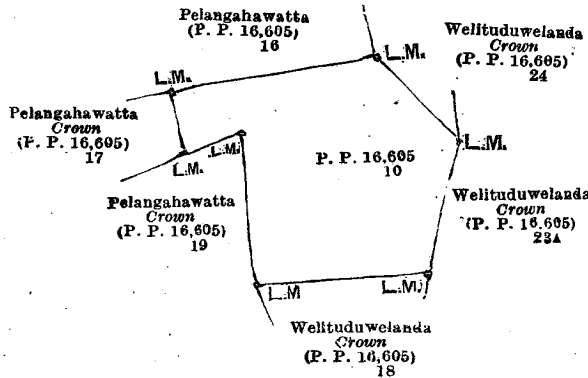
Scale of 4 Chains to an Inch.

C. H. VINCE,
for Surveyor-General.

III.—Preliminary plan 16,605.

Lot.	Name of Land.	Extent, A. R. P.
10	Welituduwelanda	2 0 21

and bounded as follows : on the north by Pelangahawatta land unclaimed by the Crown (P. P. 16,605/16) ; on the north-east by Welituduwelanda claimed by the Crown (P. P. 16,605/24) ; on the east by Welituduwelanda claimed by the Crown (P. P. 16,605/23A) ; on the south by Welituduwelanda claimed by the Crown (P. P. 16,605/18) ; and on the west by Pelangahawatta claimed by the Crown (P. P. 16,605/19 and 17).



Surveyor-General's Office,
Colombo, June 12, 1920.

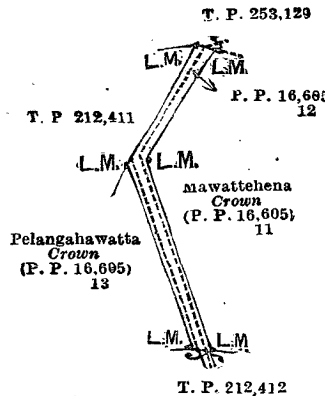
Scale of 4 Chains to an Inch.

C. K. VINCE,
for Surveyor-General.

IV.—Preliminary plan 16,605.

Lot.	Name of Land.	Extent, A. R. P.
12	Mawattehena (reservation for cart track)	0 0 22

and bounded as follows : on the north by land depicted in title plan No. 253,129 ; on the east by Mawattehena claimed by the Crown (P. P. 16,605/11) ; on the south by land depicted in title plan No. 212,412 ; and on the west by Pelangahawatta claimed by the Crown (P. P. 16,605/13) and land depicted in title plan No. 212,411.



Surveyor-General's Office,
Colombo, June 12, 1920.

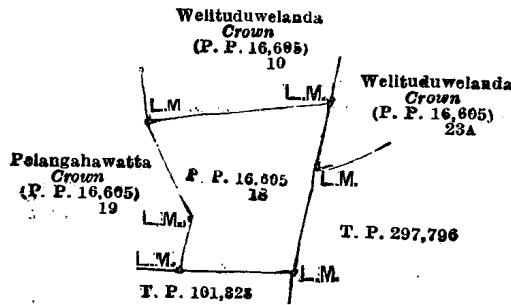
Scale of 4 Chains to an Inch.

C. H. VINCE,
for Surveyor-General.

V.—Preliminary plan 16,605.

Lot.	Name of Land.	Extent, A. R. P.
18	Welituduwelanda	0 3 33

and bounded as follows : on the north by Welituduwelanda claimed by the Crown (P. P. 16,605/10) ; on the east by Welituduwelanda claimed by the Crown (P. P. 16,605/23A) and land depicted in title plan No. 297,796 ; on the south by land depicted in title plan No. 101,828 ; and on the west by Pelangahawatta claimed by the Crown (P. P. 16,605/19).



Surveyor-General's Office,
Colombo, June 12, 1920.

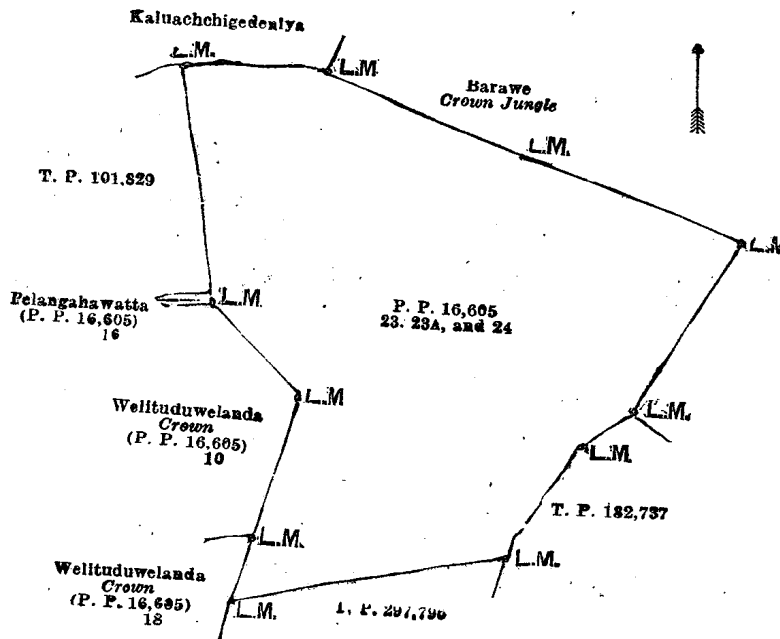
Scale of 4 Chains to an Inch.

C. H. VINCE,
for Surveyor-General.

VI.—Preliminary plan 16,605.

Lot.	Name of Land.	Extent, A. R. P.
23	Welituduwelanda	3 1 12
23A	Do.	3 0 13
24	Do.	1 0 34
		7 2 19

and bounded as follows : on the north by Kaluachchigedeniya claimed by D. C. D. Jayasuriya and Barawe Crown jungle ; on the east by Barawe Crown jungle and land depicted in title plan No. 182,737 ; on the south by land depicted in title plan No. 297,796 ; and on the west by Welituduwelanda claimed by the Crown (P. P. 16,605/18), Welituduwelanda claimed by the Crown (P. P. 16,605/10), Pelangahawatta land unclaimed by the Crown (P. P. 16,605/16), and land depicted in title plan No. 101,829.



Surveyor-General's Office,
Colombo, July 17, 1920.

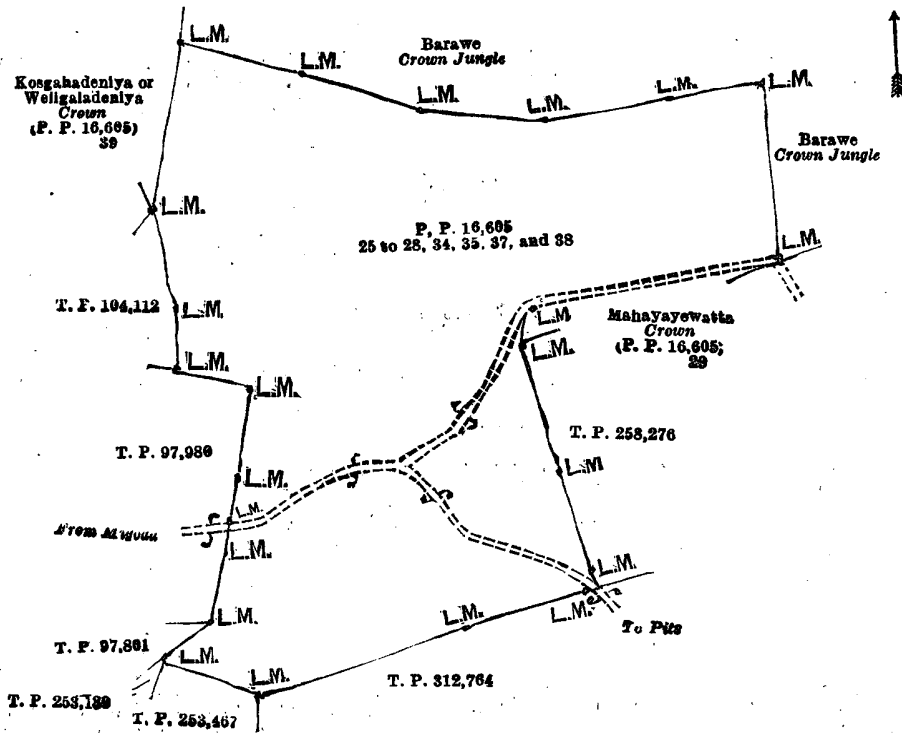
Scale of 4 Chains to an Inch.

G. K. THORNHILL,
for Surveyor-General.

VII.—Preliminary plan 16,605.

Lot.	Name of Land.	Extent, A. R. P.	Lot.	Name of Land.	Extent, A. R. P.
25	Kahatagahalanda	2 3 7	34	Mahayayelanda	1 3 29
26	Do.	0 3 8	35	Do. (reservation for cart track)	0 0 17
27	Do.	2 0 37	37	Kahatagahalanda	1 0 17
28	Do. (reservation for cart track)	0 1 14	38	Etambagahalanda	2 0 1
					11 1 10

and bounded as follows : on the north by Barawe Crown jungle ; on the east by Barawe Crown jungle, Mahayayelanda claimed by the Crown (P. P. 16,605/29) and land depicted in title plan No. 258,276 ; on the south by lands depicted in title plans Nos. 312,764, 253,467, and 253,130 ; and on the west by lands depicted in title plans Nos. 97,801, 97,980, and 104,112, and Kosgahadeniya or Weligaladeniya claimed by the Crown (P. P. 16,605/39).



Surveyor-General's Office,
Colombo, July 17, 1920.

Scale of 4 Chains to an Inch.

G. K. THORNHILL,
for Surveyor-General.

VIII.—Preliminary plan 16,605.

Lot.	Name of Land.	Extent, A. R. P.	Lot.	Name of Land.	Extent, A. R. P.
30	Miriswattemukalanelanda	8 1 1	31	Miriswatta Mukalanelanda	4 1 21
30A	Barawe alias Horagasmandiyelanda	0 0 1	32	Do. (reservation for cart track)	0 0 34
30B	Miriswattemukalana alias Weligaladeniya	0 2 19	33	Horagaslanda	0 3 37
					16 1 33

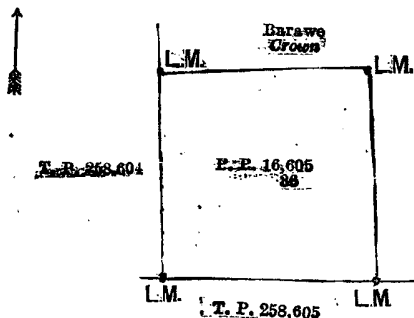
and bounded as follows : on the north by Barawe Crown jungle ; on the east by Barawe Crown jungle, and Barawe Crown deniya ; on the south by Barawe Crown deniya ; and on the west by lands depicted in title plans Nos. 243,539, 261,388, 261,308, and 258,605.

[For Diagram see page 431.]

IX.—Preliminary plan 16,605.

Lot.	Name of Land.	Extent, A. R. P.
36	Himbutumullelanda	2 0 19

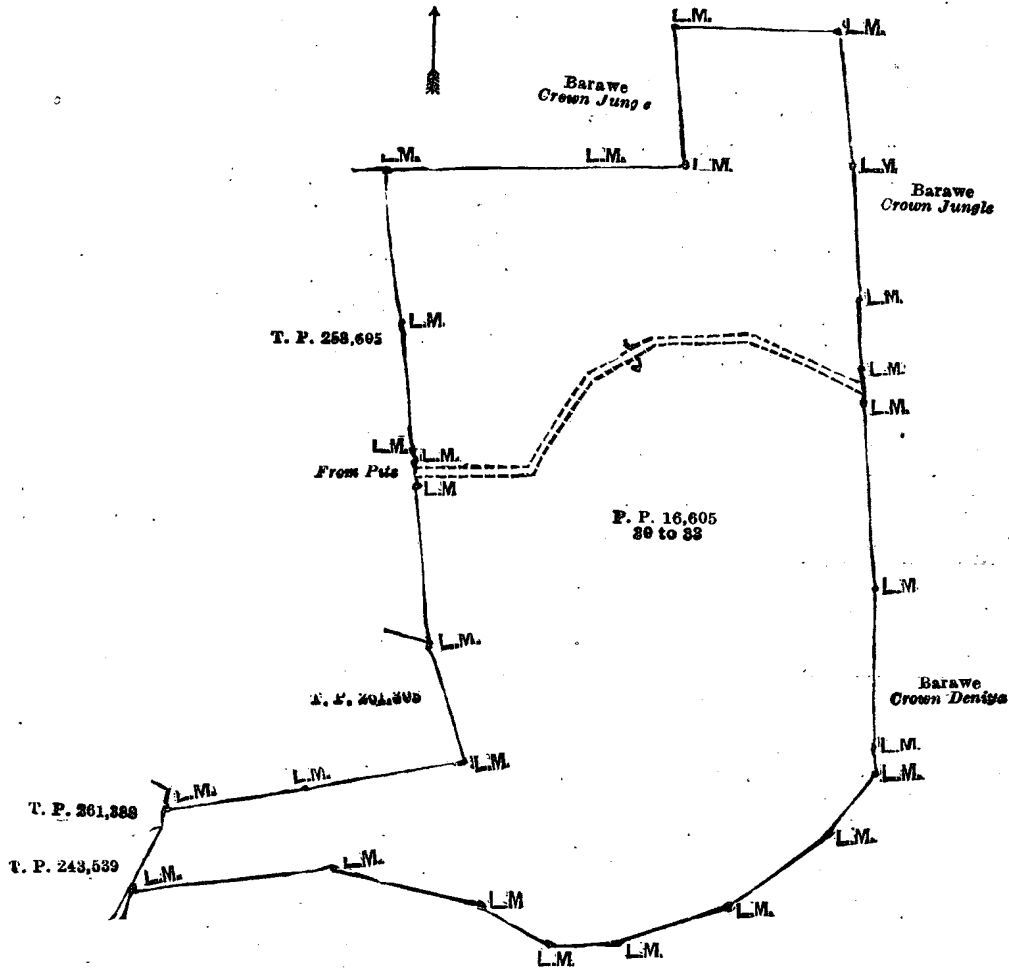
and bounded as follows : on the north and east by Barawe claimed by the Crown ; on the south by land depicted in title plan No. 258,605 ; and on the west by land depicted in title plan No. 259,604.



Surveyor-General's Office,
Colombo, June 12, 1920.

Scale of 4 Chains to an Inch.

C. H. VINCE,
for Surveyor-General.



Surveyor-General's Office,
Colombo, July 17, 1920.

Scale of 4 Chains to an Inch.

G. K. THORNHILL,
for Surveyor-General.

Kandy Notice No. 8,075.

Notice under "The Waste Lands Ordinances of 1897, 1899, 1900, and 1903."

TAKE notice that unless within three months from April 21, 1922, the persons, if any, who claim any interest in the land hereinafter mentioned appear before the Assistant Government Agent of the Kandy District of the Central Province at the Kandy Kachcheri, and make claim in person or in writing to the said land or to some interest therein :

Such Assistant Government Agent, in pursuance of the powers in him vested by the said Ordinances, will declare by writing under his hand that the said land, to which no claim has been made, is the property of the Crown.

T. G. WILLETT,
Assistant Government Agent.

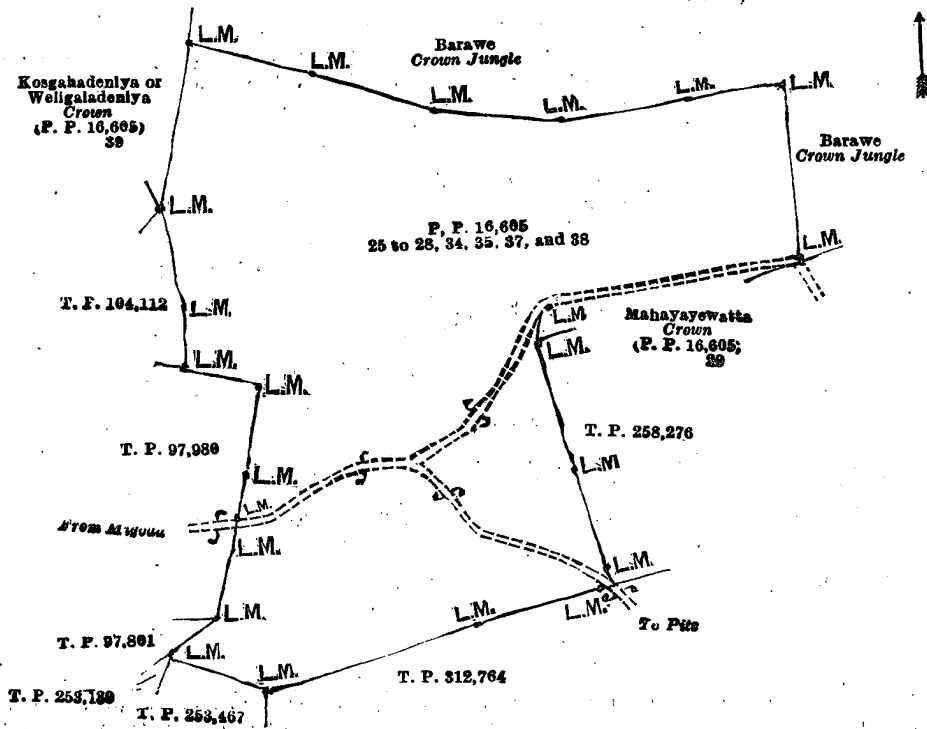
NOTE.—A claim to a right of way over the said land is a claim to an interest in the said land.

Description of the Land referred to.

The following lot is situated in the village of Yatiganhulaha, in Ambagamuwa korale of Uda Bulatgama division of the Kandy District of the Central Province, as described in the annexed diagram :—

Lot.	Name of Land.	Preliminary plan 7,101:	Extent, A. R. P.
5	Udabogalkandewattamukalana and Pahabogalkandewattamukalana		1 3 35

and bounded as follows : on the east by Walalokoladeniyawattamukalana claimed by Walalokoladeniye Dingiri Appu of Tiniyagala (P. P. 7,101/4) and an ela ; on the south by Tiniyagala-oya ; and on the west by Udabogalkandemukalana claimed by the Crown (P. P. 3,110/8,945) and Udabogalkandemukalana claimed by the Crown (P. P. 3,110/8,946).



Surveyor-General's Office,
Colombo, July 17, 1920.

Scale of 4 Chains to an Inch.

G. K. THORNHILL,
for Surveyor-General.

VIII.—Preliminary plan 16,605.

Lot.	Name of Land.	Extent, A. R. P.	Lot.	Name of Land.	Extent, A. R. P.
30	Miriswattemukalanelanda	8 1 1	31	Miriswatta Mukalanelanda	4 1 21
30A	Barawe <i>alias</i> Horagasmandiyelanda	0 0 1	32	Do. (reservation for cart track)	0 0 34
30B	Miriswattemukalana <i>alias</i> Weligaladeniya	0 2 19	33	Horagaslanda	0 3 37
					16 1 33

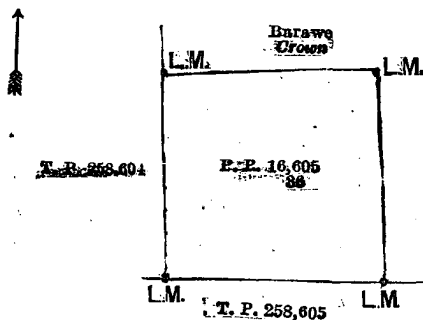
and bounded as follows : on the north by Barawe Crown jungle ; on the east by Barawe Crown jungle, and Barawe Crown deniya ; on the south by Barawe Crown deniya ; and on the west by lands depicted in title plans Nos. 243,539, 261,388, 261,308, and 258,605.

[For Diagram see page 431.]

IX.—Preliminary plan 16,605.

Lot.	Name of Land.	Extent, A. R. P.
36	Himbutumullelanda	2 0 19

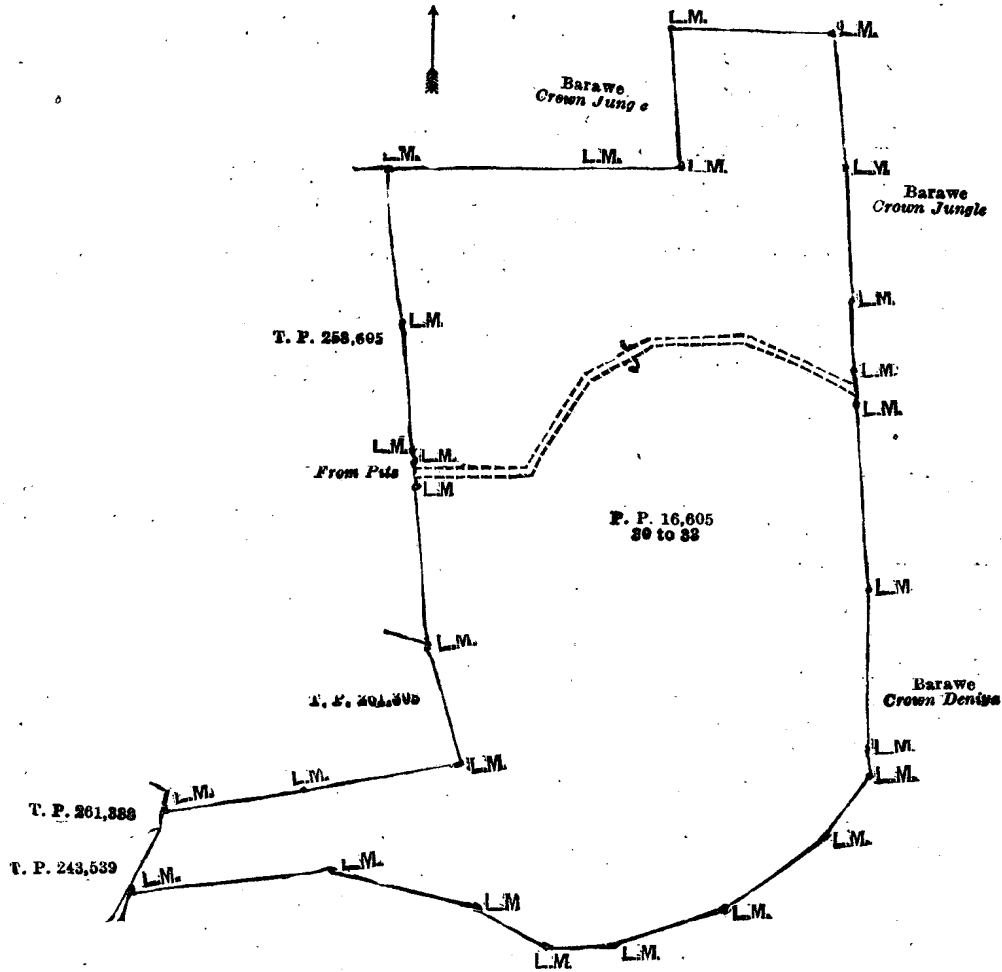
and bounded as follows : on the north and east by Barawe claimed by the Crown ; on the south by land depicted in title plan No. 258,605 ; and on the west by land depicted in title plan No. 259,604.



Surveyor-General's Office,
Colombo, June 12, 1920.

Scale of 4 Chains to an Inch.

C. H. VINCE,
for Surveyor-General.



Surveyor-General's Office,
Colombo, July 17, 1920.

Scale of 4 Chains to an Inch.

G. K. THORNHILL,
for Surveyor-General.

Kandy Notice No. 8,075.

Notice under "The Waste Lands Ordinances of 1897, 1899, 1900, and 1903."

TAKE notice that unless within three months from April 21, 1922, the persons, if any, who claim any interest in the land hereinafter mentioned appear before the Assistant Government Agent of the Kandy District of the Central Province at the Kandy Kacheheri, and make claim in person or in writing to the said land or to some interest therein :

Such Assistant Government Agent, in pursuance of the powers in him vested by the said Ordinances, will declare by writing under his hand that the said land, to which no claim has been made, is the property of the Crown.

T. G. WILLET,
Assistant Government Agent.

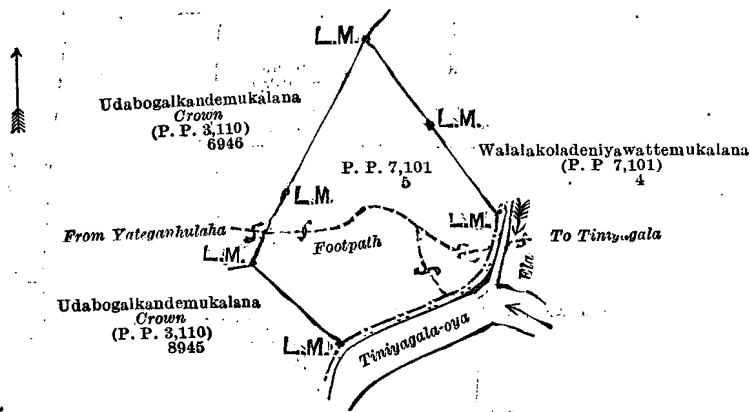
NOTE.—A claim to a right of way over the said land is a claim to an interest in the said land.

Description of the Land referred to.

The following lot is situated in the village of Yatiganhulaha, in Ambagamuwa korale of Uda Bulatgama division of the Kandy District of the Central Province, as described in the annexed diagram :—

Lot.	Name of Land.	Extent, A. R. P.
5	Udabogalkandewattamukalana and Pahalabogalkandewattamukalana	1 3 35

and bounded as follows : on the east by Walalokoladeniyawattamukalana claimed by Walalokoladeniye Dingiri Appu of Tiniyagala (P. P. 7,101/4) and an ela ; on the south by Tiniyagala-oya ; and on the west by Udabogalkandemukalana claimed by the Crown (P. P. 3,110/8,945) and Udabogalkandemukalana claimed by the Crown (P. P. 3,110/8,946).



Surveyor-General's Office,
Colombo, August 29, 1921.

Scale of 4 Chains to an Inch.

C. H. VINCE,
for Surveyor-General.

Matale Notice No. 8,076.

Notice under "The Waste Lands Ordinances of 1897, 1899, 1900, and 1903."

TAKE notice that unless within three months from April 21, 1922, the persons, if any, who claim any interest in the lands hereinafter mentioned or in any one or more of such lands or to some interest therein appear before the Assistant Government Agent of the Matale District of the Central Province, at his office at the Matale Kachcheri, and make claim in person or in writing to the said lands or any of them or to some interest therein :

Such Assistant Government Agent, in pursuance of the powers in him vested by the said Ordinances, will declare by writing under his hand that the said lands, or such of them as to which no claim has been made, are the property of the Crown.

C. HARRISON-JONES,
Assistant Government Agent.

NOTE.—A claim to a right of way over the said lands or any of them is a claim to an interest in the land or lands.

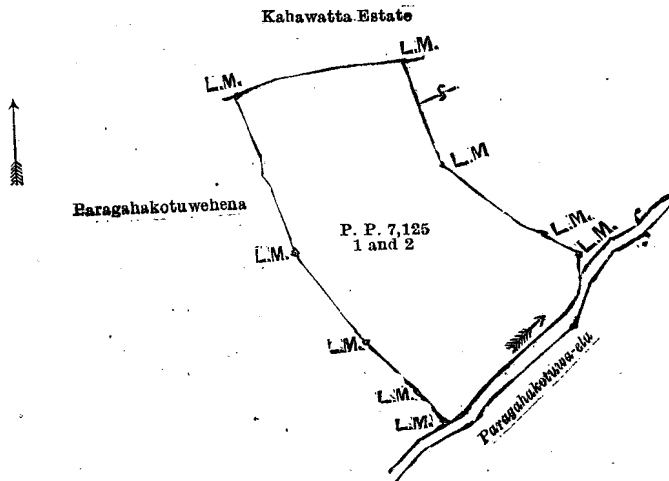
Description of the Lands referred to.

The following lots situated in the village of Mediyapola, in Asgiri Pallesiya pattu in Matale South, in the District of Matale of the Central Province, as described in the annexed diagram:—

Preliminary plan 7,125.

Lot.	Name of Land.	Extent, A. R. P.
1	Paragahakotuwehena <i>alias</i> Galendehena	2 1 36
2	Do. (reservation for stream)	0 2 3
		2 3 39

and bounded as follows : on the north and east by Kahawatta estate claimed by Rosehaugh Tea and Rubber Co., Ltd. ; south by Paragahakotuwe-ela ; on the west by Paragahakotuwehena claimed by Pevidura,yalagedara Tikira and others.



Surveyor-General's Office,
Colombo, June 7, 1921,

Scale of 4 Chains to an Inch.

C. H. VINCE,
for Surveyor-General.

Kurunegala Notice No. 8,077.**Notice under "The Waste Lands Ordinances of 1897, 1899, 1900, and 1903."**

TAKE notice that unless within three months from April 21, 1922, the persons, if any, who claim any interest in the lands hereinafter mentioned or in any one or more of such lands or to some interest therein make claim in person or in writing to the said lands or to any of them or to some interest therein to N. A. Hampton, Esq., Special Officer appointed under section 28 of "The Waste Lands Ordinances of 1897, 1899, 1900, and 1903," at his office at Colombo :

Such Special Officer, in pursuance of the powers vested in him by the said Ordinances, will declare by writing under his hand that the said lands, or such of them as to which no claim has been made, are the property of the Crown.

N. A. HAMPTON,
Special Officer.

NOTE.—A claim to a right of way over the said lands or any of them is a claim to an interest in the land or lands.

Description of the Lands referred to.

The following lots situated in the village of Galwewa, in the Giratalane korale of the Dewamedi hatpattu of the Kurunegala District, in the North-Western Province, as described in the annexed diagram :—

Block survey preliminary plan 1,798.

Lot.	Name of Land.	Extent, A. R. P.	Lot.	Name of Land.	Extent, A. R. P.
1 ..	Galwewamukalana 1 0 1	14 ...	Galwewa (tank and bund)	.. 2 2 35
2 ..	Gansabhawa road 3 0 4	15 ..	Helambagahamulahenyaya	.. 26 2 11
3 ..	Galwewamukalana 0 3 10	16 ..	Footpath (path to conform with reservation)	.. 0 0 34
4 ..	Wewaismattehenyaya	.. 106 3 13	17 ..	Siyambalagahamulawattehena (reservation for tank bund)	.. 0 1 36
5 ..	Footpath (path to conform with reservation)	.. 0 0 11	18½ ..	Footpath 0 0 4
6 ..	Wewaismattehenyaya	.. 0 2 31	21 ..	Helambagahamulahena, Kongahamulahena	.. 2 1 18
7 ..	Kongahamulapitiya (cemetery)	.. 0 1 0	26 ..	Vella-ela	.. 0 0 9
8 ..	Mahawewa (tank) 15 0 1	28 ..	Komarikawehena 9 3 18
9 ..	Wewaismattehenyaya	.. 0 1 31			
12 ..	Gansuriyagahamulahena	.. 0 2 18			
13 ..	Do. (reservation for tank bund)	0 1 25			
					171 1 30

and bounded as follows : on the north by the village limit of Uswewa, the boundary of the Baladora korale ; on the east by the village limit of Dotella ; on the south by the village limits of Dotella and Hunnelembuwa ; on the west by the village limit of Hunnelembuwa.

NOTE.—The following lots lying within the above-mentioned boundaries are excluded from this notice, and their aggregate acreage of 31 acres 2 roods and 30 perches is not included in the acreage of 171 acres 1 rood and 30 perches given above :—

Block survey preliminary plan 1,798.

Lot.	Name of Land.	Extent, A. R. P.	Lot.	Name of Land.	Extent, A. R. P.
A 10 ..	Kumbukgahakumbura, Wewapaula-kumbura 2 0 12	A 27 ..	Kumbukgahamulawatta	.. 1 0 5
A 11 ..	Talgahamulawatta	.. 0 0 29	A 28A ..	Komarikawehena 1 0 7
A 18 ..	Ambagahamulawatta	.. 1 1 12	A 28B ..	Do. 1 0 5
A 19 ..	Siyambalagahamulawatta	.. 1 0 10	A 28C ..	Talgahamulahena 0 0 14
A 20 ..	Kohombagahamulawatta	.. 0 1 17	A 28D ..	Kongahakumburepillewa	.. 1 0 32
A 21A ..	Helambagahamulahena, Kongahamulahena 1 1 36	A 29 ..	Kosgahamulawatta	.. 1 1 38
A 21B ..	Do. 1 0 4	A 30 ..	Talgahamulawatta	.. 0 2 0
A 21C ..	Do. 1 0 6	A 31 ..	Kongahamulakamata (threshing-floor)	.. 0 0 10
A 22 ..	Kongahamulawatta	.. 0 3 27	A 32 ..	Kongahamulawatta	.. 1 3 0
A 23 ..	Kongahamulawatta	.. 1 1 27	A 33 ..	Do. 0 3 34
A 24 ..	Helambagahamulawatta	.. 0 3 38	A 34 ..	Do. 0 2 28
A 25 ..	Kumbukgahakumbura, Siyambalagahakumbura, Mailagahakumbura, and Kongahakumbura 9 1 6	A 35 ..	Kongahamulahena	.. 0 2 33
					31 2 30

[For Diagram see page 434.]

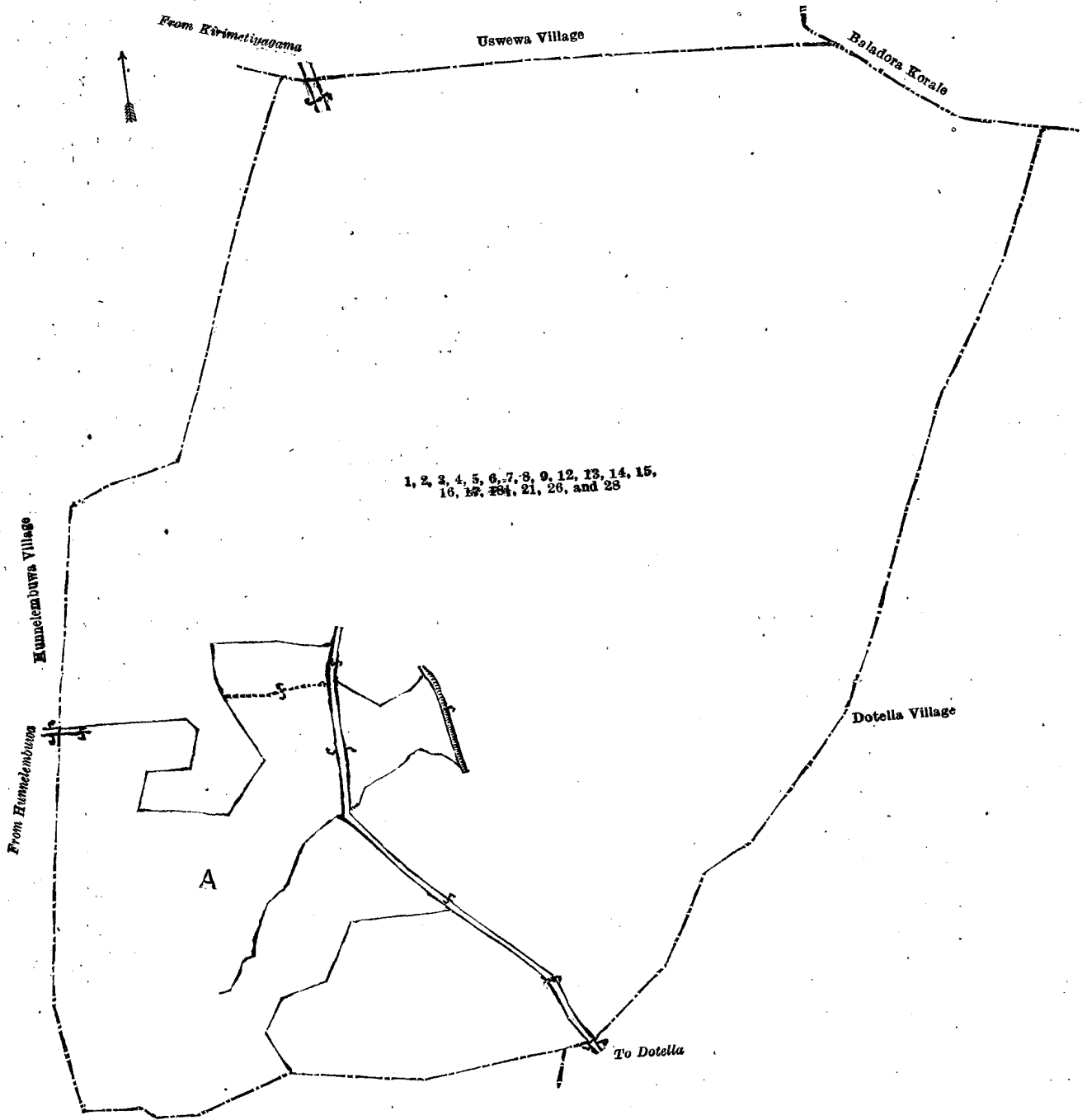
Kurunegala Notice No. 8,078.**Notice under "The Waste Lands Ordinances of 1897, 1899, 1900, and 1903."**

TAKE notice that unless within three months from April 21, 1922, the persons, if any, who claim any interest in the lands hereinafter mentioned or in any one or more of such lands or to some interest therein make claim in person or in writing to the said lands or to any of them or to some interest therein to N. A. Hampton, Esq., Special Officer appointed under section 28 of "The Waste Lands Ordinances of 1897, 1899, 1900, and 1903," at his office at Colombo :

Such Special Officer, in pursuance of the powers vested in him by the said Ordinances, will declare by writing under his hand that the said lands, or such of them as to which no claim has been made, are the property of the Crown.

N. A. HAMPTON,
Special Officer.

NOTE.—A claim to a right of way over the said lands or any of them is a claim to an interest in the land or lands.



Surveyor-General's Office,
Colombo, February 25, 1922.

Scale of 8 Chains to an Inch.

Kurunegala S. O. 17—1922.

C. H. VINCE,
for Surveyor-General.

Description of the Lands referred to.

The following lots situated in the village of Dambagollagama, in the Giritalane korale of the Dewameddi hatpattu of the Kurunegala District, in the North-Western Province, as described in the annexed diagrams :—

I.—Block survey preliminary plan 1,815.

Lot.	Name of Land	Extent, A. R. P.	Lot.	Name of Land.	Extent, A. R. P.
1 ..	Gansabhawa road (part of)	.. 0 0 24	5 ..	Kongahamulahenyaya, Paragawawatta (reservation for tank bund)	.. 0 0 7
2 ..	Paluwattehenyaya	.. 27 0 29	7 ..	Akuranawewa (tank)	.. 4 3 18
3 ..	Dambagollagamawewa (tank and bund)	8 3 2			
4 ..	Paluwattehenyaya (reservation for tank bund)	.. 0 1 1			
					41 1 1

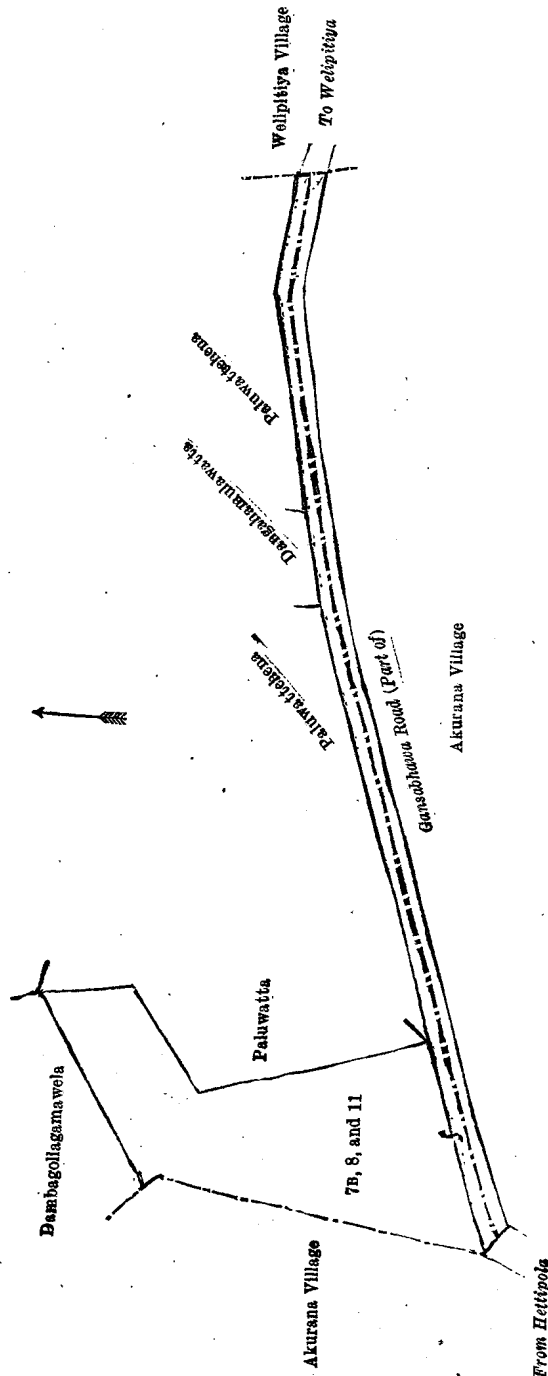
and bounded as follows : on the north by the village limit of Hadupitiya ; on the east by the village limit of Welipitiya ; on the south by Paluwatthena claimed by Manannalage Sitti and others, Kongahamulawela claimed by Manannalage Sitti, Dambagollagamawela claimed by Manannalage Punched and others, the village limit of Akurana ; on the west by the village limit of Akurana part of cart road (the village limit of Akurana), the village limit of Hadupitiya.

[For Diagram see page 436.]

II.—Block survey preliminary plan 1,815.

Lot.	Name of Land.	Extent, A. R. P.
7B ..	Paluwatthena	1 2 3
8 ..	Paluwattekella	1 0 5
11 ..	Gansabhawa road (part of)	0 2 15
		3 0 23

and bounded as follows : on the north by Dambagollagamawela claimed by Manannalage Punched and others, Paluwatta claimed by Manannalage Kiri Unga and others, Paluwatthena claimed by Manannalage Sitti and others, Dangahamulawatta claimed by Kitagamayalage Punched, Paluwatthena claimed by Manannalage Sitti and others ; on the east by the village limit of Welipitiya ; on the south by part of Gansabhawa road from Welipitiya to Hettipola, the village limit of Akurana ; on the west by the village limit of Akurana.



Surveyor-General's Office,
Colombo, March 11, 1922.

Scale of 4 Chains to an Inch.

Kurunegala S. O. 18—1922.

C. H. VINCE,
for Surveyor-General.

No. 2,582, C. P.—The Government Agent, Central Province, will on Thursday, June 15, 1922, at 1.30 P.M., at his office in Kandy Kachcheri, put up to auction, for sale or settlement, or will otherwise dispose of, the under-mentioned portions of Crown land, in accordance with the regulations of Government regarding land sales. Seven allotments of land situated in the Pata Hewaheta and Tumpane divisions of the Kandy District of the Central Province.

Lot.	Name of Land.	Name of Applicant.	Description.	Extent.			Upset price per acre, Rs.
				A.	R.	P.	
Preliminary plan 7,269. Village—Uda Mælipitiya in Hewawisse korale of Pata Hewaheta division.							
1	Watagodapatana <i>alias</i> Watagodayaya <i>alias</i> Watagoda	—	Patana	0	0	22	—*
2	Do.	Karupanmekan Vellayan of Uda Mælipitiya	do.	4	0	0	60
3	Do.	—	do.	0	1	2	—*
Preliminary plan 7,265. Village—Aludeniya in Udapalata korale of Tumpane division.							
1	Millagollamukalana	—	Forest	4	0	35	56
2	Do.	—	Contains coconut plants 3 months old and plantain bushes	0	0	28	56
3	Do.	—	do.	0	0	24	56
4	Tutturipitiahena <i>alias</i> Milla-gollamukalana	—	Forest	0	3	39	56

* To be reserved.

Further particulars regarding these lands may be obtained from the Government Agent, Central Province, and their plans from the Surveyor-General.

Colonial Secretary's Office,
Colombo, April 17, 1922.

B. HORSBURGH,
Acting Colonial Secretary.

No. 2,583, C. P.—The Government Agent, Central Province, will on Thursday, June 15, 1922, at 1.30 P.M., at his office in Kandy Kachcheri, put up to auction, for sale or settlement, or will otherwise dispose of, the under-mentioned portions of Crown land, in accordance with the regulations of Government regarding land sales. Eight allotments of land situated in the Uda Bulatgama and Uda Dumbara divisions of the Kandy District of the Central Province.

Lot.	Name of Land.	Name of Applicant.	Description.	Extent.			Upset price per acre, Rs.
				A.	R.	P.	
Preliminary plan 7,275. Village—Dekinda in Pasbage korale of Uda Bulatgama division.							
1	Puswelgommana	A. J. W. Marambe	Scrub jungle and land suitable for paddy cultivation	0	1	11	66
2	Panwiladeniya	do.	Swampy ground	1	3	0	66
3	Hynford estate	—	Rubber trees 12 years old	1	3	20	750
Preliminary plan 7,270. Village—Kaikawala in Gandeke korale of Uda Dumbara division.							
1	Aratuwagawatennemukalana	—	Forest	0	0	21	—*
2	Aratuwagawatennehena	—	Chena 2 years old	0	0	8	—*
4	Do.	—	do.	0	0	34	—*
5	Do.	—	do.	0	0	37	—*
7	Do.	—	do.	2	2	16	—*

* To be reserved.

Further particulars regarding these lands may be obtained from the Government Agent, Central Province, and their plans from the Surveyor-General.

Colonial Secretary's Office,
Colombo, April 17, 1922.

B. HORSBURGH,
Acting Colonial Secretary.

LAND SALES IN THE SOUTHERN PROVINCE.

No. 3,897, S. P.—The Government Agent, Southern Province, will on Tuesday, July 11, 1922, at 1 P.M., at his office in Galle Kachcheri, put up to auction, for sale or settlement, or will otherwise dispose of, the under-mentioned portions of Crown land, in accordance with the regulations of Government regarding land sales. Nine allotments of land situated in the Gangaboda pattu division of the Galle District of the Southern Province.

Lot.	Name of Land.	Name of Applicant.	Description.	Extent.			Upset price per acre, Rs.
				A.	R.	P.	
Preliminary plan 11,903. Village—Hemmeliya.							
1	Pelagasketiyehena	G. K. Simon and M. A. Nandiris of Baddegama	Chena	2	0	10	50
2	Do.	Marakandage Andrias of Baddegama	Low jungle	1	3	35	60
3	Ditto <i>alias</i> Illukketiyakandehena	P. Ponnamparuma of Kumbalwella	do.	4	0	11	60
Preliminary plan 11,951. Village—Lelwala Pahala.							
1	Galkadullegoda	L. G. C. W. de Silva of Lelwala Pahala	Chena	0	3	39	50
2	Do.	Nanayakkarawasan Jagodage Carolis of Baddegama	do.	0	3	21	50
3	Do.	do.	do.	0	0	22	—*
4	Amukanattehena	E. S. Weragoda of Lelwala	do.	0	3	32	50
5	Achchimaladolagoda	Lelwalaguruge Bastian of Lelwala Pahala	do.	0	3	4	50
Preliminary plan 11,980. Village—Udalamatta.							
1	Annasigalakanda	Nanayakkara Jagodage Carolis of Udalamatta	Jungle	0	3	24	50

Lot	Name of Land.	Name of Applicant.	Description.	Extent.		Upset price per acre, Rs.
				A.	R. P.	
1	Udakandegodabedda	A. C. Jayasundera of Elpitiya	Chena	2	3 37	52.50
2	Do.	do.	do.	0	0 4	—*

* Reservation (not for sale).

Further information regarding these lands can be obtained from the Government Agent, Southern Province, and their plans from the Surveyor-General.

Colonial Secretary's Office,
Colombo, April 11, 1922.

B. HORSBURGH,
Acting Colonial Secretary

No. 3,898, S. P.—The Government Agent, Southern Province, will on Tuesday, June 20, 1922, at 1 P.M., at his office in Galle Kachcheri, put up to auction, for sale or settlement, or will otherwise dispose of, the under-mentioned portions of Crown land, in accordance with the regulations of Government regarding land sales. Twenty allotments of land situated in the Wellaboda pattu division of the Galle District of the Southern Province.

Lot.	Name of Land.	Name of Applicant.	Description.	Extent.		Upset price per acre, Rs.
				A.	R. P.	
2	Kotawilabedda or Talgahawattekele	Hewahakuru Liyaneris of Madakumbura	High jungle	2	0 2	75
4	Angulugallekele	Ilandaridewa Simaris of Karadeniya	Patana	1	0 2	105
5	Talgahawattemanana <i>alias</i> Hiwattigewalalangabedda	Pattiniyahakuru Horalis of Talgahawatta	Contains coconut Plantation	0	1 0	75 8
5	Punchiangulugalabedda	K. Pedris of Galahenkanda	Jungle	1	3 24	80
1	Panudangahakele	Hewahakuru Ardiris of Karadeniya	Chena	0	3 32	80
2	Panudangahawatta	do.	Plantation	—	—	2
			Garden	0	0 22	75
3	Wanamigahamanana <i>alias</i> Kotawelamanana	N. L. A. Cassim of Galmangoda	Chena	6	0 0	87.50
4	Do.	do.	do.	4	0 31	87.50
1	Katakerellagahamanana <i>alias</i> Delgahagoipolamanana	Punchahakuru Isaneris of Magala South	Patana	1	0 11	90
3	Delgahagoipolamanana <i>alias</i> Katakerella	Ilandaridewa Gayonis of Karadeniya	Patana	0	3 35	90
1	Yakkatuwewatta	R. Seneris de Silva of Randombe	Garden	2	2 36	75
1	Watabeddekele	Hendahewa Hendrick of Batapola	Jungle	2	0 2	110
2	Do.	do.	do.	1	0 17	110
3	Do.	do.	do.	0	1 0	—*
1	Indigahaudumullelawala	S. H. Odiris of Karadeniya	Jungle	2	0 18	95
2	Indigahaudumullelawala	S. H. Odiris of Karadeniya	Garden	0	0 34	85
			Plantation	—	—	7
3	Indigahaudumullelawala	S. H. Odiris of Karadeniya	Chena	0	0 18	—*
4	Do.	do.	do.	0	1 36	85
1	Bambarawelketiyakanda	Punchahakuru Isaris of Magala South	Jungle	1	0 15	105
1	Etawelakennetta <i>alias</i> Indinnekkanda	Heenatigala Kanattege Ubediris of Kahaduwa	do.	1	0 12	67
2	Do.	do.	do.	0	1 8	67
1	Watataneowita	Majuwanagamage Johanis of Ambana	Deniya	0	0 10	—*
2	Do.	do.	do.	1	0 6	55

* Reservation (not for sale).

Further information regarding these lands can be obtained from the Government Agent, Southern Province, and their plans from the Surveyor-General.

Colonial Secretary's Office,
Colombo, April 12, 1922.

B. HORSBURGH,
Acting Colonial Secretary.

No. 3,899, S. P.—The Government Agent, Southern Province, will on Thursday, July 13, 1922, at 1 P.M., at his office in Galle Kachcheri, put up to auction, for sale or settlement, or will otherwise dispose of, the under-mentioned portions of Crown land, in accordance with the regulations of Government regarding land sales. Twenty allotments of land situated in the Wellaboda pattu division of the Galle District of the Southern Province.

Lot.	Name of Land.	Name of Applicant.	Description.	Extent.		Upset price per acre, Rs.
				A.	R. P.	
5	Hahauludumullekumbura	T. Ondris Silva of Batapola	Abandoned paddy field	0	3 0	50
6	Do.	do.	do.	0	2 13	50

Lot.	Name of Land.	Preliminary plan 10,972. Village—Karadeniya. Claimant—Crown.		Description.	Extent.			Upset price per acre, Rs.
		Name of Applicant.			A.	R.	P.	
2	Deenawalakele Galkanda	<i>alias</i> H. Andaridewa	Amadoris of Karadeniya	Chena	2	0	36	110
1	Delgahawatta or gahawatta	Preliminary plan 11,251. Village—Borakanda. Claimant—I. D. Dysi.		Native garden	0	1	29	80
2	Ambagahawatta	H. Andaridewa	Dysi of Karadeniya	Plantation	—	—	—	92
3	Wella-addarawatta	do.	do.	Native garden	0	0	16	80
4	Wella-edderawattalanga-kosgahawatta	do.	do.	Plantation	—	—	—	31
				Native garden	0	0	24	80
				Plantation	—	—	—	45
4	Ginidelmananedeniya-owita	Preliminary plan 11,485. Village—Alutwala. Claimant—Adirian Badeshelage Deonis.		Owita	0	2	20	100
5	Ginidelmananedeniya	A. B. Deonis and A. B. Charlis	do.	Plantation	—	—	—	10.75
1	Manangodellebedda	Preliminary plan 11,627. Village—Pinikahana. Claimant—Crown.		Deniya	0	1	32	120
		Thomas Dias	Goonewardene of Kaha-duwa	Jungle	2	0	19	100
1	Hiridiattemanana	Preliminary plan 11,636. Village—Batapola. Claimant—P. H. Arnolis Silva.		Contains rubber	0	0	10	150*
1	Lawulugahabedda	Preliminary plan 11,929. Village—Talgahawatta. Claimant—Crown.		Jungle	2	3	27	95
2	Urameruokandewela	Claimants—U. J. Jandiris and K. K. Amanis, both of Karadeniya.		Paddy field	0	3	13	65
3	Lawulugahabedda <i>alias</i> Punchiangulugalla	Claimant—Crown.		Chena	1	3	21	70
4	Do.	do.	do.	Chena (not for sale)	0	0	11	—†
5	Do.	do.	do.	do.	0	0	3	—†
6	Lawulugahabedda <i>alias</i> Punchiangulugalla	Claimant—U. J. Jandiris of Talgahawatta.		Chena	0	0	9	65
		H. Thadiris of Galmangoda	do.	Plantation	—	—	—	3
7	Lawulugahabedda <i>alias</i> Punchiangulugalla	Claimant—Crown.		Chena (not for sale)	0	0	8	—†
8	Do.	do.	do.	Chena	0	0	21	80
9	Urameruokandewela	do.	do.	Paddy field (not for sale)	0	0	4	—†
10	Lawulugahabedda	K. K. W. Andris Sinno and P. V. Jandoris Silva, both of Watugedara		Jungle	2	0	8	95
1	Etunkehena	Preliminary plan 11,674. Village—Polgahawila. Claimant—Crown.		Crown jungle	1	1	10	45
11	Ankendagahaokanda	Preliminary plan 11,929. Village—Talgahawatta. Claimant—Crown.		Jungle	1	3	36	95
12	Do.	do.	do.	Jungle (not for sale)	0	0	26	—†
13	Kudaluokanda <i>alias</i> Laolugahabedda	P. Karolis Silva of Pinnaduwa		Jungle	1	0	2	95

* Value of land per acre with plantation.

† Reservation.

Further information regarding these lands can be obtained from the Government Agent, Southern Province, and their plans from the Surveyor-General.

Colonial Secretary's Office,
Colombo, April 17, 1922.

B. HORSBURGH,
Acting Colonial Secretary.

LAND SALES IN THE NORTH-WESTERN PROVINCE.

No. 2,191, N.W. P.—On Monday, June 12, 1922, at 10 A.M. the Assistant Government Agent for the District of Puttalam, North-Western Province, will put up for sale or settlement, at his office in Tonigala Resthouse, the under-mentioned portions of Crown land, on the terms authorized by Government. Eighty-eight allotments of land situated in the Demala hatpattu division of the Puttalam District of the North-Western Province.

Pandita Pattuwa.

Lot.	Name of Land.	Preliminary plan 5,025. Village—Wadatta. Claimant—Crown.		Description.	Extent.			Upset price per acre, Rs.
		Name of Applicant.			A.	R.	P.	
1	Dangahahena	—	—	Reservation for tank bund	1	0	20	—*
2	Dangahakele	H. Punchirala	—	Jungle	1	0	0	25
3	Kiriyagahahena	—	—	Reservation for footpath	0	3	1	—*
4	Do.	K. Undiyerala	—	Jungle	0	3	9	25
5	Do.	R. M. Wannihami	—	do	1	0	4	25

Lot.	Name of Land.	Name of Applicant.	Description.	Extent.		Upset price per acre, Rs.
				A.	R. P.	
6	Mailagahahena	A. Heratham.	Jungle	1	0 21	25
7	Do.	A. Sellappu	Meadow	1	0 18	25
8	Do.	—	Reservation for Gansabhawa road	0	0 35	—*
9	Helambagahahenkanatta <i>alias</i> Helambagahahena	—	do.	0	0 17	—*
10	Do.	—	Reservation for footpath	0	0 30	—*
11	Do.	P. Kapuruhami	Jungle	4	0 20	25
12	Kiriyagahahenkanatta <i>alias</i> Kiriyagahahena	W. Panchirala.	do.	1	2 3	25
13	Dangahaidama	M. Appuhami and P. Appuhami	do.	2	0 6	25
14	Hikgahahena	A. M. Kohottihami	do.	1	2 33	25
15	Kiriyagahahena <i>alias</i> Kiriyagahahena	A. Kalubanda and others	do.	3	0 13	25
16	Dangahahena	W. W. Appuhami	do.	1	0 10	25
17	Kadurugahahena	U. Dingiri Banda	do.	1	1 25	25
18	Kumbukgahahena <i>alias</i> Kubukgahahena	—	Encroachment by A. Menikhami, open land	0	2 0	25
19	Do.	S. Panchirala.	Jungle	1	1 15	25
20	Dangahawatta	—	Encroachment by A. Heratham, contains 3 coconut trees	0	0 8	25
21	Dangahakele	G. W. Tikirala	Jungle	1	0 23	25
22	Dangahawatta <i>alias</i> Godalandewatta	—	Encroachment by Appuhami, <i>ex</i> Vidane, contains 6 coconut trees	0	2 29	25
23	Ahatugahaidama <i>alias</i> Ehatugahahena	U. Kiri Banda and others	Jungle	2	3 23	25
24	Mailagahahena	K. Appuhami and another	do.	2	1 11	25
25	Do.	K. Bandi Etana	do.	1	0 32	25
26	Godalanda	M. Banda	do.	0	3 22	25
27	Do.	H. Punchi Banda	do.	1	1 0	25
28	Do.	—	Reservation for road	0	1 27	—*
29	Do.	—	Jungle	3	0 14	25
Preliminary plan 4,758. Village—Wadatta. Claimant—Crown.						
1	Godalandekele	W. B. Abeysinghe	Forest	10	0 37	50
Preliminary plan 5,036. Village—Wadigamangawa. Claimant—Crown.						
1	Kiriyagahahena	A. H. M. Mudiyanse, Gan- Arachchi	Chena	2	0 7	25
2	Do.	Sohondiralage Punchappu	do.	1	0 5	25
3	Do.	Pinhamige Menikrala	do.	2	0 2	25
4	Siyambalagahahena	—	do.	1	1 37	25
5	Do.	—	Reservation for tank bund	0	1 19	—*
6	Wadigamangawamahawela	—	Claimant—T. B. Wadigamangawa, Chena	0	1 19	25
8	Kumbukgahawela	—	Claimant—Crown, Reservation for tank bund	0	1 26	—*
9	Kumbukgahawela	—	Claimant—Panchirala Vidane, Chena	0	1 6	25
10	Kiriyagahahena <i>alias</i> Kirigahahena	T. B. Wadigamangawa	Chena	4	0 20	25
11	Do.	—	Reservation for tank bund	0	0 18	—*
12	Do.	—	Reservation for Gansabhawa road	0	0 25	—*
13	Do.	—	Reservation for footpath	0	0 30	—*
14	Do.	—	Cart track and reservation	0	0 26	—*
15	Dangahahena	—	Chena	0	2 13	25
16	Do.	Pinhamige Menikrala	do.	2	0 21	25
17	Do.	—	do.	0	3 26	25
18	Do.	—	Reservation for Gansabhawa road	0	0 6	—*
Preliminary plan 5,026. Villages—Wadatta and Kirimetiwala. Claimant—Crown.						
1	Godalandekele	—	Reservation for footpath	0	1 8	—*
2	Weeragahahena	—	Reservation for road	0	1 26	—*
3	Do.	W. H. M. Kiri Menika	High jungle	0	3 22	25
4	Do.	—	do.	1	1 19	25
5	Do.	—	Reservation for Gansabhawa road	0	0 6	—*
Preliminary plan 4,882. Village—Kakupandiyawa. Claimant—Crown.						
7	Dangahapitiyehena	P. Appurala of Pettigama	Jungle	1	3 35	35
8	Dangahapitiyeismatta	S. Ranhami of Kakupandiyawa	do.	1	3 22	30
Preliminary plan 4,811. Village—Badahelagama. Claimant—Crown.						
2	Timbirigahahena	D. V. Sittanaide	Low jungle	1	0 20	25
5	Mailagahahena and Dangahahena	—	do.	3	2 8	25

Lot.	Name of Land.	Name of Applicant.	Description.	Extent.		Upset price per acre, Rs	
				A. R. P.			
Preliminary plan 5,033. Village—Uppalawatta. Claimant—Crown.							
1	Helambagahahena	Hatanage Rota	Chena	2	0	2	25
2	Dangahahena	Hapuwege Kiriya	do.	1	0	8	25
3	Do.	Ukkuwege Mitiya	do.	2	0	1	25
4	Diwulgahahena	Ukkuwege Wattuwa	do.	1	0	9	25
5	Helambagahahena	Horatalage Bandiya	do.	1	0	2	25
6	Do.	—	Reservation for threshing-floor	0	0	10	—*
Preliminary plan 4,797. Village—Tattewa. Claimant—Crown.							
2	Karambewellanda	T. B. Wadigamangawa	Forest	4	0	4	30
3	Do.	A. H. M. Ranhami	do.	4	0	5	30
Preliminary plan 4,938. Village—Nabadewa. Claimant—Crown.							
1	Kadurugahahena	G. Lama Naide	Chena	1	0	8	20
2	Dangahahena	R. Appu Naide and G. Dingia Naide	do.	1	0	0	20
Preliminary plan 5,022. Village—Nabadewa. Claimant—Crown.							
1	Dangahahena	J. Punchi Naide	Chena	1	0	9	25
<i>Kirimetiya Pattuwa.</i>							
Preliminary plan 4,944. Village—Nawagattegama. Claimant—Crown.							
2	Keeriyagahahena	R. A. H. M. Punchi Banda	Chena	3	0	0	25†
3	Do.	—	do.	0	3	34	25†
Preliminary plan 4,878. Village—Inginimitiya. Claimant—Crown.							
1	Kolongahahena	H. D. Menika	Chena	1	0	1	20
2	Mayilagahahena	Sittage Tikira	do.	0	3	38	20
Preliminary plan 5,042. Village—Sandankulama. Claimant—Crown.							
1	Sandanankulamekele	Nambirala Vel-Vidane	Chena	1	3	24	25
2	Do.	do.	do.	5	3	16	25
3	Do.	—	Reservation for Horow-ela	0	0	24	—*
4	Do.	—	Reservation for tank bund	1	3	37	—*
<i>Rajawanni Pattuwa.</i>							
Preliminary plan 5,031. Village—Balagollagama. Claimant—Crown.							
1	Ihalagamekele	—	Reservation for tank bund	1	0	24	—*
2	Do.	Wannihami, ex Arachchi, and others	High jungle	15	1	23	35
Preliminary plan 5,032. Village—Balagollagama. Claimant—Crown.							
1	Siyambalagahahena. <i>alias</i> Siyambalagahaidama	Seeralage Heratham	Low jungle	2	0	16	25
Preliminary plan 5,019. Village—Ihala Puliyankulama. Claimant—Crown.							
1	Palugahahena <i>alias</i> Palugahawatta	Mohottihami Gamarala	Planted land	0	3	37	25
2	—	—	Reservation for footpath	0	0	9	—*
3	Palugahahena <i>alias</i> Palugahahena	Kandappu Vel-Vidane	High jungle	0	3	32	25
<i>Perawili Pattuwa.</i>							
Preliminary plan 5,038. Village—Halmillewa. Claimant—Crown.							
1	Siyambalagahahena	—	Reservation for cart track	0	0	38	—*
2	Do.	A. H. Appuhami	Low jungle	2	3	36	25
Preliminary plan 5,037. Village—Radapaliyagama. Claimant—Crown.							
1	Diulgahakele	Gamaya Henayage Kiri	Chena	1	0	3	25
2	Do.	—	Reservation for Gansabhawa road	0	0	4	—*
<i>Karambe Pattuwa.</i>							
Preliminary plan 5,043. Village—Kudawewa. Claimant—Crown.							
1	Bogahaidama	Punchiralage Menikrala and others	Chena	6	0	34	25
2	Do.	do.	Paddy field	3	3	19	50
3	Bogahaidama	—	Paddy field	1	0	2	—‡

* Not for sale.

† Re-sale for non-payment of balance purchase amount.

‡ To be granted on certificate of quiet possession.

Further information regarding these lands can be obtained from the Assistant Government Agent of Puttalam, and plans of them from the Surveyor-General.

Colonial Secretary's Office,
Colombo, April 11, 1922.B. HORSBURGH,
Acting Colonial Secretary.

LAND SALES IN THE NORTH-CENTRAL PROVINCE.

No. 2,200, N.C. P.—The Government Agent, North-Central Province, will on Tuesday, June 6, 1922, at 1 P.M., at the Anuradhapura Kachcheri, put up to auction, for sale or settlement, or will otherwise dispose of, the under-mentioned portions of Crown land, in accordance with the regulations of Government regarding land sales. Thirty-one allotments of land situated in the Nuwaragam, Hurulu, and Kalagam palatas of the Nuwarakalawiya district of the North-Central Province.

Lot.	Name of Land.	Name of Applicant.	Description.	Extent.		Upset price per acre, Rs.
				A.	R. P.	
5	Bogahahena	P. Wannihamy	Jungle fit for paddy	2	0 6	16
Preliminary plan 5,637. Village—Kandulugamuwa in Negampaha korale.						
1	Panakkagahaidama	T. B. Ukku Banda and 2 others of Siwalakulama	Jungle fit for paddy	6	0 15	22
Preliminary plan 5,766. Village—Udangawa in Uddiyankulam korale.						
3	Lunuwaranagahaidama	K. Appuhamy Sahakara of Siwala-kulama	Paddy field	0	0 18	16
4	Do.	do.	do.	0	3 8	16
Preliminary plan 5,776. Village—Pallekagama in Kalagam korale south.						
3	Wadibima	—	Paddy field (encroachment by K. K. Tikiri Appu and others)	0	0 15	45
Preliminary plan 5,782. Village—Pahala Alugollewa in Uddiyankulam korale.						
3	Kumbukgahaidama	K. V. Malhamy of Diganhamillewa	Jungle fit for paddy	0	3 30	16
7	Dambagahaidama	—	Paddy field (encroachment by K. V. Vige Wannihamy, Vel-Vidane)	0	0 39	30
10	Mailagahaidama	K. V. Ukkurala, ex Arachechi	Jungle fit for paddy	0	3 35	21
Preliminary plan 5,731. Village—Galkulama in Maradankadawala, Matombuwa korale.						
11	Dambagahaidama	Velate Vel-Vidane and 2 others	Jungle fit for paddy	3	0 10	16
1	Ehetugahaidama	K. K. Malhamy of Maradankadawala	Forest fit for paddy	3	2 39	26
2	Migahakumbura	—	Paddy field and scrub jungle fit for paddy (encroachment by Kapurala Lekama and others of Maradankadawala)	7	2 2	16
3	Ismatta	—	Reservation for tank bund	0	3 0	—*
Preliminary plan 5,444. Village—Palugollegama in Uddiyankulam korale.						
1	Palugahaidama	K. V. V. Sellate	Chena fit for paddy	1	3 33	16
Preliminary plan 5,505. Village—Gonuhaddenawa in Kunchuttu korale.						
1	Siyambalagahaidama <i>alias</i> Moragodawewa <i>alias</i> Kochchiyawewa	K. Sudahamy and others	Abandoned tank	15	1 24	46
Preliminary plan 5,525. Village—Kulumiwakada in Uddiyankulam korale.						
1	Gansuriyagahaidama	M. Meerasa	Jungle fit for paddy	4	1 11	17
Preliminary plan 5,683. Village—Amunukole in Matombuwa korale.						
1	Dambagahaidama	G. Ran Naide and another	Scrub jungle fit for paddy	3	3 16	18
Preliminary plan 5,746. Village—Alittana in Ulagalla korale.						
1	Palugahaidama	M. V. Mohotti of Tirappane	Jungle fit for paddy	2	0 15	17.50
Preliminary plan 5,687. Village—Paluketuwewa in Kalpe korale.						
1	Mailagahaidama	P. Malhamy of Rasnakawewa	Low jungle fit for paddy	2	0 1	22
Preliminary plan 5,442. Village—Kurapayawa in Uddiyankulam korale.						
1	Kadurugahaidama	V. Punchi Appu	Chena fit for paddy	0	3 34	16
Preliminary plan 3,955. Village—Tamarakulama in Uddiyankulam korale.						
780	Siyambalagahakele	S. Migel Appu	Jungle fit for paddy	6	2 31	17
Final village plan 755. Village—Kudakapirigama in Kanadara korale.						
17A	Weerakgahamukalana	K. B. Ukku Banda Vel-Vidane and 2 others of Ranpatwila	Forest	7	2 27	24
Final village plan 756. Village—Kukelewa in Kanadara korale.						
25B	Welkatuwa	—	Chena	0	1 28	22
67A	Indihena	—	do.	2	3 39	24
67B	Do.	K. B. Ukku Banda Vel-Vidane and 2 others of Ranpatwila	do.	5	3 15	24
67C	Andarahena	do.	do.	7	0 16	24
69A	Kongahamukalana	A. U. Punchirala, Vel-Vidane	Forest	5	0 20	26
Final village plan 737. Village—Helambewewa in Willachchiya korale.						
30B	Kohombewambuwa, Wela-pahalakatuwa	M. Badderala	Chena	0	3 20	21
30C	Do.	do.	do.	0	0 28	21
34B	Bemmawewalandawela-addaralanda	M. Thewahamy of Siwalapitiya	Jungle	1	0 21	24
Final village plan 499. Village—Perimiyankulam in Nuwaragam korale.						
1Q	Perimiyankulamakele	L. Gunasekara of Anuradhapura	Low jungle	2	0 3	50

Lot.	Name of Land.	Final village plan 80. Name of Applicant.	Village—Radagama in Eppawala korale. Description.	Extent.		Upset price per acre, Rs.
				A.	R. P.	
1H	Radagamakele	B. Appuhamy Vedarala of Nalla-mudawa	Chena	2	0 17	23.50

* Not for sale.

Further particulars regarding these lands can be had from the Government Agent, North-Central Province, and plans of them from the Surveyor-General.

Colonial Secretary's Office,
Colombo, April 12, 1922.

B. HORSBURGH,
Acting Colonial Secretary.

LAND SALES IN THE PROVINCE OF SABARAGAMUWA.

No. 1,073, P. of S.—The Government Agent, Province of Sabaragamuwa, will on Tuesday, June 6, 1922, at 1.30 P.M., at his office in Ratnapura, put up to auction, for sale or settlement, or will otherwise dispose of, the under-mentioned portions of Crown land, in accordance with the regulations of Government regarding land sales. Twenty-six allotments of land situated in the Ratnapura District of the Province of Sabaragamuwa.

Preliminary plan 3,029. Village—Hattella, Meda korale. Claimant—Crown.

Lot.	Name of Land.	Name of Applicant.	Description.	Extent.		Upset price per acre, Rs.
				A.	R. P.	
1	Thahandimukalana <i>alias</i> Hattellimukalana	—	Jungle	73	2 18	125
2	Do.	—	do.	21	3 39	125
3	Do.	—	do.	1	3 8	— <i>a</i>
4	Do.	—	do.	4	3 36	— <i>a</i>
5	Do.	—	do.	1	3 5	— <i>a</i>
6	Gonawetunaellehena	Claimant—Crown, disputed by W. Guneris Arachchi.	Chena	4	3 38	77
7	Thahandimukalana <i>alias</i> Hattellimukalana	Claimant—Crown.	Jungle	1	2 9	— <i>b</i>
8	Weniwellaketiye mukalana	—	do.	0	3 35	125
Preliminary plan 3,032. Village—Akarella, Meda korale. Claimant—Crown.						
1	Thahandimukalana	—	Jungle	51	1 0	130
2	Hindadeniyehena	Claimant—Crown, disputed by U. Kiri.	Jungle	5	2 26	77.50
3	Akarella estate	Encroachment by Akarella estate	Tea about 9 years old	0	0 10	400
4	Do.	do.	do.	0	0 5	400
5	Bada-ammugodawatta	Claimant—Crown, disputed by Wijayarama.	Garden contains jak, arecanuts, coconuts, &c., over 20 years old	1	0 20	300
6	Kuriamulledeniya	—	Deniya	1	2 32	100
7	Akarella estate	Encroachment by Akarella estate	Tea about 9 years old	0	0 7	400
8	Pinwattehena	Claimant—Crown, disputed by K. Kiriwastuwa and 4 others.	Jungle	2	0 39	77.50
9	Thahandimukalana	—	Jungle	0	1 38	— <i>c</i>
10	Pinnaketiye-aramba	Claimant—Crown, disputed by U. Kiri.	Garden contains arecanut trees 20 to 25 years old	1	3 28	150
Claimant—Crown.						
11	Thahandimukalana	—	Jungle	0	3 15	— <i>d</i>
Preliminary plan 3,119. Village—Medahinna, Kadawata korale. Claimant—Crown.						
1	Medatalawa	—	Patana	10	1 25	60
2	Do.	—	Jungle	8	2 35	— <i>e</i>
3	Do.	—	Patana	19	0 8	72
4	Do.	—	Jungle	0	1 9	— <i>f</i>
5	Do.	S. A. Samuel	do.	7	3 4	59
6	Do.	—	do.	0	1 30	— <i>f</i>
Preliminary plan 3,121. Village—Denagama, Kadawata korale. Claimant—Crown.						
1	Medatalawa	—	Patana	29	3 4	59.50
2	Do.	—	do.	2	2 34	56
3	Do.	—	do.	0	2 38	56
4	Do.	—	do.	1	0 38	56
5	Do.	—	do.	1	2 26	56
6	Do.	—	do.	4	2 23	— <i>g</i>
7	Do.	—	do.	0	1 33	— <i>f</i>
8	Do.	—	do.	2	0 6	— <i>f</i>
9	Do.	—	do.	0	2 3	— <i>f</i>
10	Do.	—	do.	0	2 5	— <i>f</i>
11	Do.	—	do.	0	1 4	— <i>f</i>
12	Do.	—	Jungle	2	3 15	— <i>h</i>
13	Do.	—	do.	4	3 2	— <i>h</i>
14	Do.	—	do.	1	1 5	— <i>h</i>
15	Do.	—	Patana	6	2 14	— <i>i</i>
18	Do.	—	do.	0	0 15	— <i>j</i>

Final village plan 27. Village—Yatagara, Atakalan korale. Claimant—Crown.

Lot.	Name of Land.	Name of Applicant.	Description.	Extent.			Upset price per acre, Rs.
				A.	R.	P.	
5 ₃	Kondagalehena	K. Mohottihamy and another	High jungle	5	3	38	95
6 _E	Medagodahena, Bokadiyaha, and Niratadeniya	—	Chena	5	1	28	—k
29	Dompekande-atura	—	Forest	12	3	10	95
30	Pandeniya	—	Deniya	2	2	15	75
31	Pitakandemukalana	—	Forest	20	2	20	100
31 _A	Do.	—	do.	0	3	6	—k
27 _{B1}	Kudugallehena, Tippolehena, Mahaowitehena, and Galapallehena	S. A. Kalumahatmaya	High jungle	3	0	25	77.50

a Reservations for Gansabhawa road, Urumulle-dola, and Nawinne-dola (not for sale).

b Reservation for wind belt (not for sale).

c Reservation for Hal-dola (not for sale).

d Reservation for Helauda-dola and footpath (not for sale).

e Reservation for Hamigekandura (not for sale).

f Reservation for Gansabhawa road (not for sale).

g Reservation for paddy fields (not for sale).

h Reservation for Medatalawewatta and Hiurekandekanduras (not for sale).

i To be reserved as a pasture land (not for sale).

j Reservation for road (not for sale).

k Reservation for stream (not for sale).

Lot 1 in preliminary plan 3,029 is situated about 1½ mile to the south-east of the 75th milepost on the Ratnapura-Balangoda road.

Lot 1 in preliminary plan 3,032 is situated about 3 miles to the south of the 75th milepost on the Ratnapura-Balangoda road.

Further information respecting these lands may be obtained from the Government Agent, Province of Sabaragamuwa, and their plans from the Surveyor-General.

Colonial Secretary's Office.

Colombo, April 17, 1922.

B. HORSBURGH,
Acting Colonial Secretary.

LAND SALES BY THE SETTLEMENT OFFICER.

PROVINCE OF SABARAGAMUWA.

No. 6,214, S. O.—On Saturday, June 24, 1922, at 10 A.M., the Land Settlement Officer will put up for sale or settlement, at Pelmadulla Resthouse, the under-mentioned portions of Crown land, on the terms authorized by Government. Three allotments of land situated in the Uda pattu of Nawadun korale division of the Ratnapura District of the Province of Sabaragamuwa.

Lot.	Name of Land.	Name of Claimant.	Description.	Extent.		
				A.	R.	P.
47	Mahayaya	Madurappulige Odirisa	Chena (abandoned garden)	0	1	7
98	Narangoda rubber estate	Crown, encroachment by Narangoda Rubber Co., Ltd.	Rubber	0	0	15
56	Nugehena <i>alias</i> Karalmerichchahena	Narangoda Rubber Estate Co.	Chena	0	2	19

Upset price at Rs. 16 to Rs. 50 per acre. Further information regarding these lands can be obtained from the Land Settlement Officer, and plans of them from the Surveyor-General.

Colonial Secretary's Office,
Colombo, April 17, 1922.

B. HORSBURGH,
Acting Colonial Secretary.

No. 6,215, S. O.—On Saturday, June 24, 1922, at 10 A.M., the Land Settlement Officer will put up for sale or settlement, at Pelmadulla Resthouse, the under-mentioned portion of Crown land, on the terms authorized by Government. An allotment of land situated in the Uda pattu of Nawadun korale division of the Ratnapura District of the Province of Sabaragamuwa.

Lot.	Name of Land.	Name of Claimant.	Description.	Extent.		
				A.	R.	P.
72	Udumullegodawatta	(1) Patmarage Walli, (2) Hattelleye Kirihamy, (3) ditto Selohamy, (4) ditto Podihamy, (5) ditto Nonnihamy, (6) ditto Ukku Naide, (7) ditto Don Juan, all of Rilhena	Chena	1	3	3

Upset price at Rs. 16 to Rs. 50 per acre. Further information regarding these lands can be obtained from the Land Settlement Officer, and plan of it from the Surveyor-General.

Colonial Secretary's Office,
Colombo, April 17, 1922.

B. HORSBURGH,
Acting Colonial Secretary.

No. 6,216, S. O.—On Saturday, June 24, 1922, at 10 A.M., the Land Settlement Officer will put up for sale or settlement, at Pelmadulla Resthouse, the under-mentioned portions of Crown land, on the terms authorized by Government. Twenty allotments of land situated in the Uda pattu of Nawadun korale division of the Ratnapura District of the Province of Sabaragamuwa.

Lot.	Name of Land.	Name of Claimant.	Description.	Extent.		
				A.	R.	P.
88	Dalukgalahena	Mr. B. A. Thornhill	Chena with arecanuts	2	2	15
213	Dikhena <i>alias</i> Nagahawattahena	Crown and Pelmadulla Valley Tea and Rubber Co.	Tea and Rubber	0	1	38
259	Eletotawattahena	do.	do.	0	0	8
271 _{AK}	Helehenepahalakella	Crown and Udaharadage Ranna	Plantains in chena	1	3	5
272	Tunwandehehena	Crown and the owners of Rilhena estate	Tea	0	1	16
11	Deniyanegamahena	Crown	Chena	2	3	8
28 _R	Thumbedeniyahena	do.	do.	3	1	6
47	Delgahadeniyehena	do.	do.	1	2	32

Lot.	Name of Land.	Name of Claimant.	Description.	Extent.		
				A.	R.	P.
61	Kiripalugahadeniyamukalana	Crown	Forest	2	1	26
125	Kotehena <i>alias</i> Ibigalagawahena	do.	Chena	2	1	31
130	Ketaketiyamukalana	do.	Forest	6	2	28
144G	Bogahawattehena	do.	Chena	1	1	27
144	Halpandenyahena, Bogahalandehena	do.	do.	6	0	0
201	Amunehena <i>alias</i> Lokkigehena <i>alias</i> Unapandurehena	Crown, applied for by Jayamanna Mohottala Arachchi	do.	2	0	15
271 o	Migahatennehenemedawatta	Crown	Chena and coconut, &c.	1	2	37
271 o2	Do.	do.	Chena	0	1	15
271 o3	Rallagewattehenepallehakella	do.	Chena and plantains	1	1	39
271AG	Helehenepahalakella	do.	Jungle	0	0	37
284	Pelaheraligahagulana, Ittagalagawahena, Getaudahahena	do.	Chena	7	1	35
312	Wahumpuragulana <i>alias</i> Kekunagahahena	do.	High chena	3	1	15

Upset price at Rs. 16 to Rs. 50 per acre. Further information regarding these lands can be obtained from the Land Settlement Officer, and plans of them from the Surveyor-General.

Colonial Secretary's Office,
Colombo, April 17, 1922.

B. HORSBURGH,
Acting Colonial Secretary.

LAND ACQUISITION NOTICES.

HAVING been duly directed by the Governor, with the advice of the Executive Council, acting under the provisions of "The Land Acquisition Ordinance of 1876," section 6, to take order for the acquisition of the following lands, required for a public purpose, namely, for the erection of a public latrine, to wit:—

Preliminary plan 7,307. Village—Rattota.

Lot.	Name of Land.	Description.	Name of Claimant.	Extent.		
				A.	R.	P.
1	Galewatta	Native garden	Heirs of K. Andiris Silva	0	0	17.7
2	Hompalatenna	Building site and part of masonry drain	D. J. Kodipilli	0	0	1.2
3	Do.	Building site	do.	0	0	0.8

I hereby give public notice, as required by section 7, that the Government proposes to take possession of the lands. All persons interested in the aforesaid lands are hereby required to appear personally or by agent before me at Matale Kachcheri on May 12, 1922, at 1.30 P.M., and to state the nature of their respective interests in the lands, and the amount and particulars of their claims to compensation for such interests.

Matale Kachcheri,
April 10, 1922.

C. HARRISON-JONES,
Assistant Government Agent.

HAVING been duly directed by the Governor, with the advice of the of the Executive Council, acting under the provisions of "The Land Acquisition Ordinance of 1876," section 6, to take order for the acquisition of the following lands, required for a public purpose, namely, for the construction of the Bandarawela-Badulla Railway, to wit:—

Extract No. 9 of block survey preliminary plan 2. Village—Gotuwela in Kumbalwela korale.

Lot.	Name of Land.	Description.	Name of Claimant.	Extent.		
				A.	R.	P.
c 2	Ambalamkapallehena, now Southam estate	Patna	Demodera Tea Co., Ltd.	0	0	2
3A4B	Southam estate	do.	do.	0	0	18.5
122A	Do.	do.	do.	0	1	14
122B	Do.	do.	do.	0	0	6

I hereby give public notice, as required by section 7, that the Government proposes to take possession of the lands. All persons interested in the aforesaid lands are hereby required to appear personally or by agent before me at Badulla Kachcheri, on June 2, 1922, at 1 P.M., and to state the nature of their respective interests in the lands, and the amount and particulars of their claims to compensation for such interests.

Badulla Kachcheri,
April 12, 1922.

R. A. G. FESTING,
Government Agent.

HAVING been duly directed by the Governor, with the advice of the Executive Council, acting under the provisions of "The Land Acquisition Ordinance of 1876," section 6, to take order for the acquisition of the following lands, required for a public purpose, namely, for a stone quarry on the 6th mile of the Badulla-Batticaloa road, to wit:—

Supplement C to final village plan 170. Village—Wedigune in Rilpola korale.

Lot.	Name of Land.	Description.	Name of Claimant.	Extent.		
				A.	R.	P.
2AG	Wewessa estate	Tea 22 years old	The Korale Tea Estates Co., Ltd.	0	0	6
2AH	Do.	Stone quarry, contains 1 grevillea tree and a few scattered bushes of tea 22 years old	do.	0	0	30.50
2AI	Do.	Tea 22 years old	do.	0	0	24.25

I hereby give public notice, as required by section 7, that the Government proposes to take possession of the lands. All persons interested in the aforesaid lands are hereby required to appear personally or by agent before me at Badulla Kachcheri, on June 2, 1922, at 1 P.M., and to state the nature of their respective interests in the lands, and the amount and particulars of their claims to compensation for such interests.

Badulla Kachcheri,
April 12, 1922.

R. A. G. FESTING,
Government Agent.