

Ceylon Government Gazette

Published by Authority.

No. 7,353 — FRIDAY, OCTOBER 5, 1923.

Part III.—Lands.

Separate paging is given to each Part in order that it may be filed separately.

	PAGE		PAGE		PAGE
Land Settlement Notices :—		Land Sales by the Government Agents :—		Land Sales by the Settlement Officer :—	
Final Orders ..	1341	North-Western Province ..	1369	Northern Province ..	—
Preliminary Notices ..	1355	North-Central Province ..	1373	Eastern Province ..	—
Land Sales by the Government Agents :—		Province of Uva ..	1382	North-Western Province ..	1384
Western Province ..	—	Province of Sabaragamuwa ..	—	North-Central Province ..	—
Central Province ..	1367	Land Sales by the Settlement Officer :—		Province of Uva ..	—
Southern Province ..	1368	Western Province ..	—	Province of Sabaragamuwa ..	1385
Northern Province ..	—	Central Province ..	—	Land Acquisition Notices ..	1388
Eastern Province ..	—	Southern Province ..	1383	Land Resumption Notices ..	1388

FINAL ORDERS.

Colombo S. O. No. 22.

Order under Section 2 of "The Waste Lands Ordinances of 1897, 1899, 1900, and 1903," declaring Land to be Crown Property.

In the matter of the lands commonly called or known as Mallapillewa, Mallakumbura, &c., situate in the village of Hinamulla, in the Yatigaha pattuwa of the Hapitigam korale of the Negombo District, in the Western Province, and of "The Waste Lands Ordinances of 1897, 1899, 1900, and 1903."

THE notice required by section 1 of "The Waste Lands Ordinances of 1897, 1899, 1900, and 1903," having been duly published in manner prescribed by that section in respect of the above-named lands (*vide* Notice No. 8,216), and no claim having been made to the said lands or to any interest therein within the period of three months from the date specified in the said notice, I, Walter Terence Stace, Special Officer appointed under section 28 of the said Ordinances, under and by virtue of the powers vested in me in that behalf by section 2 of the said Ordinances, do hereby on this 21st day of July, 1923, order and declare that the said lands, as more fully described herein below, situate in the village of Hinamulla, in the Yatigaha pattuwa of the Hapitigam korale of the Negombo District, in the Western Province, and shown as lots 1, 2, 3, 4, 5, 6, 8 in preliminary plan 16,153 and in the annexed diagram, and containing in extent 4 acres and 28·54 perches, are the property of the Crown.

Description of the Lands referred to.

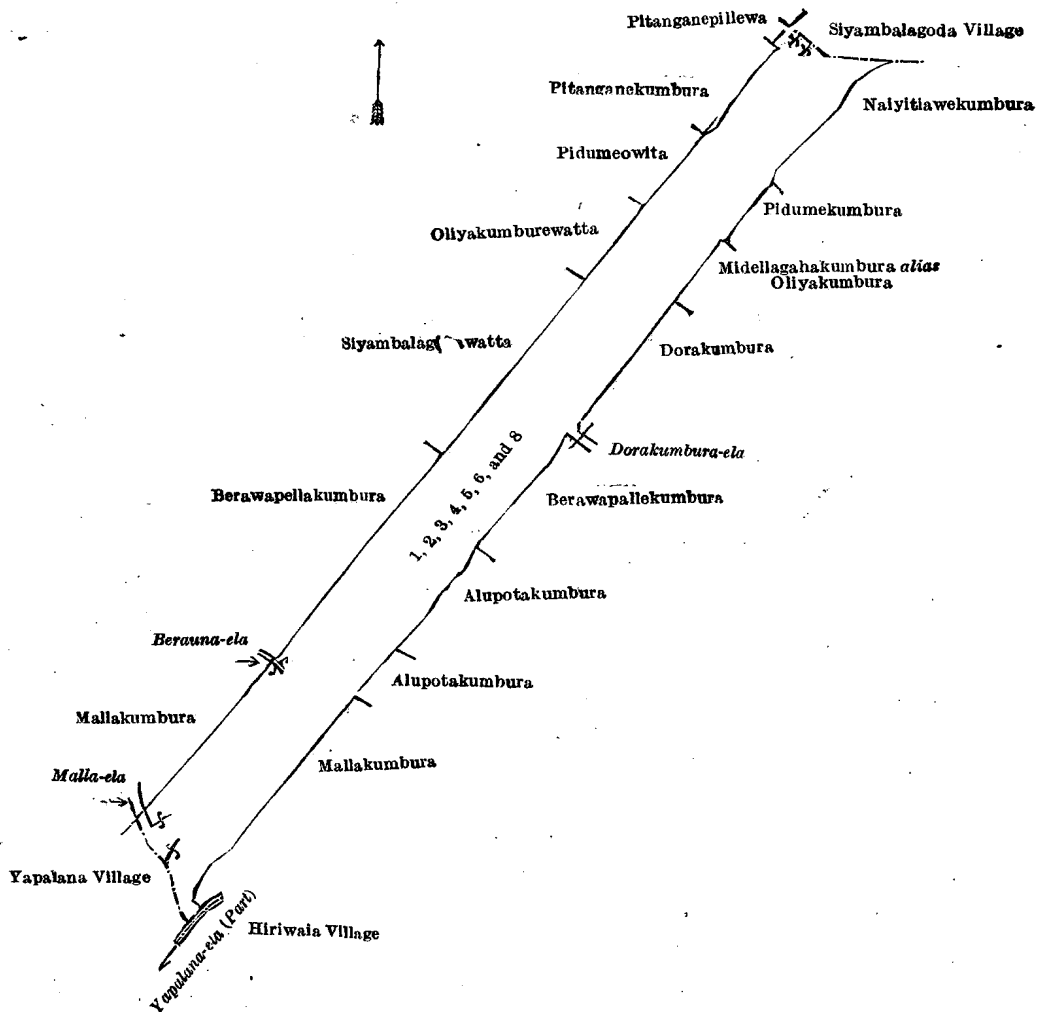
The following lots situate in the Village of Hinamulla, in the Yatigaha pattuwa of the Hapitigam korale of the Negombo District, in the Western Province, as described in the annexed diagram :—

Preliminary plan 16,153.

Lot.	Name of Land.	Extent, A. R. P.	Lot.	Name of Land.	Extent, A. R. P.
1 ..	Mallapillewa ..	3 3 23·50	6 ..	Oliyakumburawatta ..	0 0 1·93
2 ..	Mallakumbura ..	0 0 16·25	8 ..	Pitanganepillewa ..	0 0 0·87
3 ..	Berawapela ..	0 0 19·87			
4 ..	Siyambalagahawatta ..	0 0 3·75			
5 ..	Do. ..	0 0 2·37			4 0 28·54

and bounded as follows : on the north by Siyambalagahawatta claimed by Weerasuriyakankanamalage Velun Appu, Oliyakumburawatta claimed by Parana Satambige William Singho, Pidumeowita claimed by Cornelius Perera Chandrasekera, Pitanganekumbura claimed by P. S. Punchi Nona, Pitanganepillewa claimed by ditto, the village limit of Siyambalagoda ; on the east by the village limit of Siyambalagoda, Nayitiyawekumbura (encroachment by Mrs. J. P. Obeysekera) claimed by the Ceylon Government Railway, Pidumekumbura (encroachment by Cornelius Perera Chandrasekera) claimed by the Ceylon Government Railway, Midellagahakumbura *alias* Oliyakumbura (encroachment by Deundarage Subaseris) claimed by the Ceylon Government Railway, Dorakumbura (encroachment by Galoluge Tiloris Perera) claimed by the Ceylon Government Railway, the Dorakumbura-ela, Berwapallekumbura (encroachment by Arasaniluge Bastian Perera) claimed

by the Ceylon Government Railway ; on the south by Alupotakumbura (encroachment by Don Johannes Kulasekera) claimed by the Ceylon Government Railway, Alupotakumbura (encroachment by Jayasiri Appuhamilage Podi Signo Appuhamy) claimed by the Ceylon Government Railway, Mallakumbura (encroachment by Parana Vidanelage Juwanis Fernando) claimed by the Ceylon Government Railway, part of Yapalana-ela (the village limit of Hiriwala), the village limit of Yapalana ; on the west by the village limit of Yapalana, the Malla-ela, Mallakumbura claimed by Karonchi Appuhamy, the Berauna-ela, Berawapellakumbura claimed by D. J. Kulasekera.



Surveyor-General's Office,
Colombo, October 6, 1922.

Scale of 4 Chains to an Inch.

July 21, 1923.

W. T. STACE,
Special Officer.

C. H. VINCE,
for Surveyor-General.

Colombo S. O. No. 23.

Order under Section 2 of "The Waste Lands Ordinances of 1897, 1899, 1900, and 1903,"
declaring Land to be Crown Property.

In the matter of the lands commonly called or known as Kapuhenekele *alias* Nikagahakele, Ballagalawatta, &c., situate in the village of Kebellawita, in the Udugaha pattuwa of the Hapitigam korale of the Negombo District, in the Western Province, and of "The Waste Lands Ordinances of 1897, 1899, 1900, and 1903."

THE notice required by section 1 of "The Waste Lands Ordinances of 1897, 1899, 1900, and 1903," having been duly published in manner prescribed by that section in respect of the above-named lands (*vide* Notice No. 8,276), and no claim having been made to the said lands or to any interest therein within the period of three months from the date specified in the said notice, I, Walter Terence Stace, Special Officer appointed under section 28 of the said Ordinances, under and by virtue of the powers vested in me in that behalf by section 2 of the said Ordinances, do hereby on this 21st day of July, 1923, order and declare that the said lands, as more fully described herein below, situate in the village of Kebellawita, in the Udugaha pattu of the Hapitigam korale of the Negombo District, in the Western Province, and shown as lots 1, 2, 3, 4 in preliminary plan 16,172, and in the annexed diagram, and containing in extent 13 acres and 34·18 perches, are the property of the Crown.

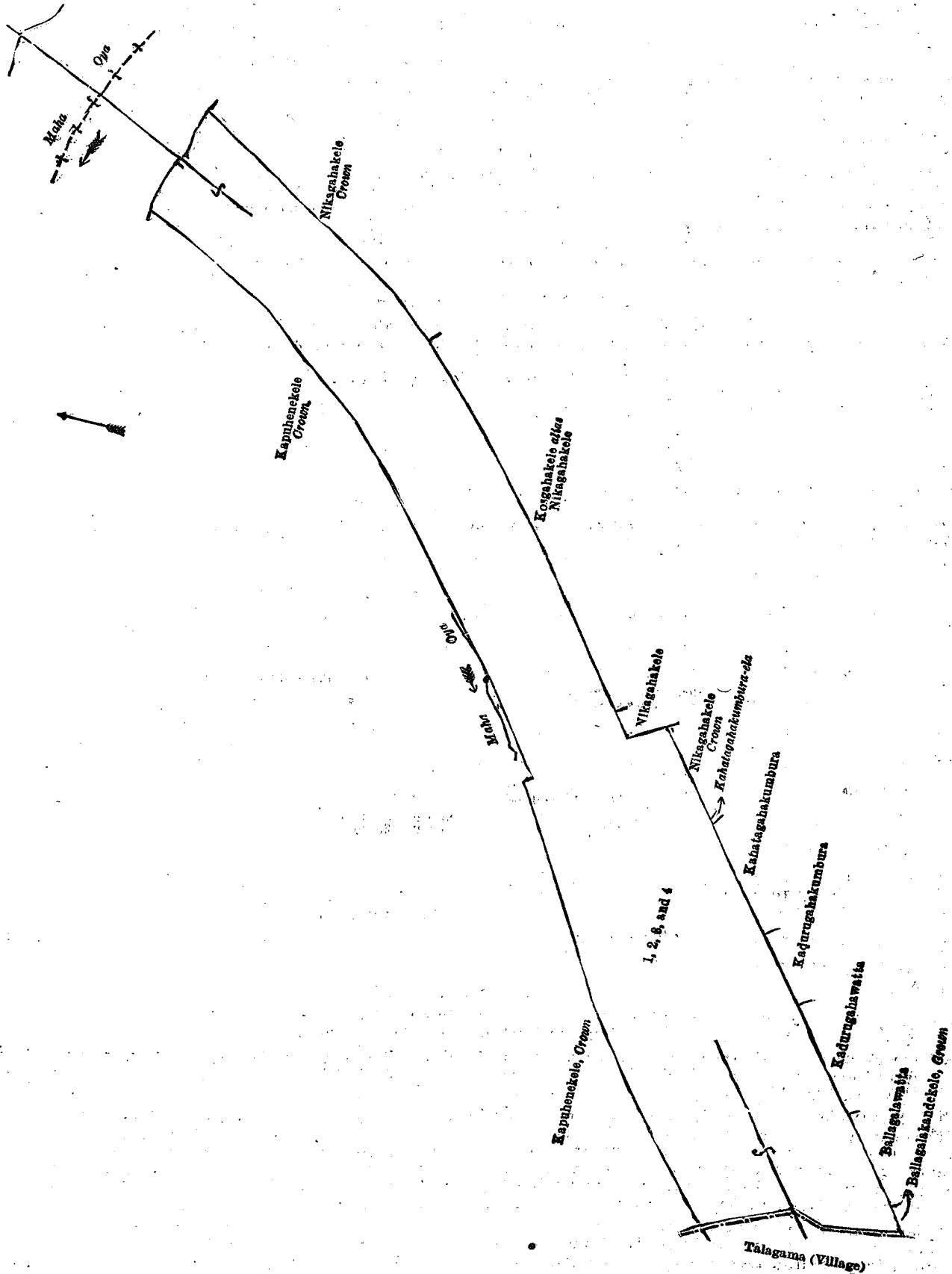
Description of the Lands referred to.

The following lots situate in the village of Kebellawita, in the Udugaha pattuwa of the Hapitigam korale of the Negombo District, in the Western Province, as described in the annexed diagram:—

Preliminary plan 16,172.

Lot.	Name of Land.	Extent, A. R. P.
1 ..	Kapuhenekele <i>alias</i> Nikagahakele ..	13 0 29
2 ..	Ballagalawatta ..	0 0 1·87
3 ..	Kadurugahawatta ..	0 0 2·81
4 ..	Kahatagahakumbura ..	0 0 0·50
		13 0 34·18

and bounded as follows : on the north by Kapuhenekele claimed by the Crown, the Maha-oya, Kapuhenekele claimed by the Crown, the Maha-oya ; on the east by Nikagahakele claimed by the Crown, Kosgahakele *alias* Nikagahakele claimed by Don Daniel Appuhamy and others, Nikagahakele claimed by ditto ; on the south by Nikagahakele claimed by the Crown, the Kahatagahakumbura-ela, Kahatagahakumbura claimed by Wijelatrallage Appusingho, Kadurugahakumbura claimed by K. Anadahami and others, Kadurugahawatta claimed by K. Geevathami, Ballagalawatta claimed by K. Appuhami, Ballagalakandekelo claimed by the Crown ; on the west by the village limit of Talagama, Kapuhenekele claimed by the Crown.



Surveyor-General's Office,
Colombo, November 21, 1922.

Scale of 4 Chains to an Inch.
W. T. STACE,
Special Officer.
July 21, 1923.

C. H. VINCE
for Surveyor-General.

Matale S. O. No. 110.

Order under Section 4, Sub-section (1), of "The Waste Lands Ordinances of 1897, 1899, 1900, and 1903."

In the matter of the lands commonly called or known as Gonagoddayayehena, situate in the village of Yamanmulla, in the Udugoda Udasiya pattu of the Matale North division of the Matale District, in the Central Province, and of "The Waste Lands Ordinances of 1897, 1899, 1900, and 1903."

WHEREAS in pursuance of section 1 of the said Ordinances it was duly declared and notified on the 6th day of May, 1921, that if no claim to the lands commonly called or known as Gonagoddayayehena, situate in the village of Yamanmulla, in the Udugoda Udasiya pattu of the Matale North division of the Matale District, in the Central Province, containing in extent 2 acres 2 roods and 5 perches, and shown as lots 7, 8 in block survey preliminary plan 39 and in the annexed diagram, was made to Mungo Tennent Archibald, Special Officer appointed under section 28 of the said Ordinances, within the period of three months from the date specified in the said notice, such lands would be declared the property of the Crown, and dealt with on account of the Crown (*vide* Notice No. 7,857):

And whereas F. L. Goonewardena, as Proctor for the Ceylon Consolidated Estates (1920), Limited, made claim thereto, and I, Maxwell MacLagan Wedderburn, Special Officer appointed under section 28 of the said Ordinances, made due inquiry into such claim, and whereas Walter Raymond Jacks for and on behalf of the said the Ceylon Consolidated Estates (1920), Limited, and I came to an agreement in writing dated the 19th day of October, 1922, concerning the said lands, under section 4, sub-section (1), of the said Ordinances, whereby it was agreed that the said the Ceylon Consolidated Estates (1920), Limited, should be declared the purchaser of the said lands upon payment, on or before the 25th day of October, 1922, to the Settlement Officer, of a sum of Rupees Sixty-two and Cents Fifty only (Rs. 62.50), as the purchase amount of the said lands, and whereas the said amount has been duly paid, the said the Ceylon Consolidated Estates (1920), Limited, is hereby, in pursuance of the agreement aforementioned, declared to be the purchaser of the said lands, as more fully described herein below.

Description of the Lands referred to.

The following lots situated in the village of Yamanmulla, in the Udugoda Udasiya pattu of the Matale North division of the Matale District, in the Central Province, as described in the annexed diagram:—

Lot.	Name of Land.	Block survey preliminary plan 39.	Extent, A. R. P.
7	Gonagoddayayahena	1 1 24
8	Do.	1 0 21
			2 2 5

and bounded as follows: on the north by the village limit of Kotanepola; on the east by the village limit of Akuramboda; on the south by Gonagoddayayehena sold by the Crown (T. P. 343,590); on the west by Gonagoddayayehena sold to Monarawele Henayalagedera Lensuwa Henaya under the Waste Lands Ordinances, Gonagoddayayehena to be declared the property of the Crown under the Waste Lands Ordinances.



Surveyor-General's Office,
Colombo, April 10, 1923.

Scale of 4 Chains to an Inch.

C. H. VINCE,
for Surveyor-General.

July 13, 1923.

M. M. WEDDERBURN,
Special Officer.

Hambantota S. O. No. 1,710.

Order under Section 4, Sub-section (1), of "The Waste Lands Ordinances of 1897, 1899, 1900, and 1903," admitting Land to be Private Property.

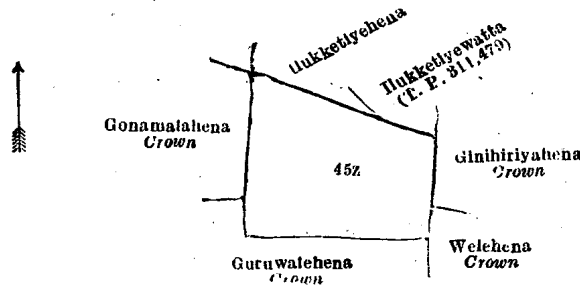
In the matter of the land commonly called or known as Wewehena, situate in the village of Bowala, in the Giruwa pattu west of the Hambantota District, in the Southern Province, and of "The Waste Lands Ordinances of 1897, 1899, 1900, and 1903."

WHEREAS in pursuance of section 1 of the said Ordinances it was duly notified on the 18th day of April, 1913, that if no claim to the land commonly called or known as Wewehena, situate in the village of Bowala, in the Giruwa pattu west of the Hambantota District, in the Southern Province, containing in extent 4 acres and 18 perches, and shown as lot 45z in block survey preliminary plan 157 and in the annexed diagram, was made to Walter Ernest Wait, Special Officer appointed under section 28 of the said Ordinances, within the period of three months from the date specified in such notice, such land would be declared the property of the Crown, and dealt with on account of the Crown (*vide* Notice No. 4,829):

And whereas Maddumage Appu made claim thereto, and Walter Ernest Wait, Howard Orme Fox, and John Murray Davies, Special Officers appointed under section 28 of the said Ordinances, made due inquiry into such claim, I, Maxwell MacLagan Wedderburn, Special Officer appointed under section 28 of the said Ordinances, with the consent of His Excellency the Governor, do hereby, in pursuance of the agreement dated the 14th day of October, 1918, admit the claim of the said claimant to the said land, as more fully described herein below, under section 4, sub-section (1), of the said Ordinances.

Description of the Land referred to.

The land commonly called or known as Wewehena, situate in the village of Bowala, in the Giruwa pattu west of the Hambantota District, in the Southern Province, containing in extent 4 acres and 18 perches, and shown as lot 45z in block survey preliminary plan 157 and in the annexed diagram; and bounded as follows: on the north by Ilukketiyehena sold under the Waste Lands Ordinances to Seeta waka Liyanage Don Lewis, Ilukketiyewatta (T. P. 311,479); on the east by Ginihiriyahena declared to be the property of the Crown under the Waste Lands Ordinances, Wewehena declared to be the property of the Crown under the Waste Lands Ordinances; on the south by Guruwalehena declared to be the property of the Crown under the Waste Lands Ordinances; on the west by Guruwalehena declared to be the property of the Crown under the Waste Lands Ordinances, Gonamalahena declared to be the property of the Crown under the Waste Lands Ordinances.



Surveyor-General's Office,
Colombo, March 12, 1923.

Scale of 8 Chains to an Inch.

C. H. VINCE,
for Surveyor-General.

M. M. WEDDERBURN,
Special Officer.

July 3, 1923.

Kurunegala S. O. No. 3,421.

Order under Section 4, Sub-section (1), of "The Waste Lands Ordinances of 1897, 1899, 1900, and 1903."

In the matter of the lands commonly called or known as Alutwewawatta, Alutwewagawahenyaya, &c., situate in the village of Ujekele, in the Baladora korale of the Dewamedhi hatpattu of the Kurunegala District, in the North-Western Province, and of "The Waste Lands Ordinances of 1897, 1899, 1900, and 1903."

WHEREAS in pursuance of section 1 of the said Ordinances it was duly declared and notified on the 16th day of March, 1917, that if no claim to the lands commonly called or known as Alutwewawatta, Alutwewagawahenyaya, &c., situate in the village of Ujekele, in the Baladora korale of the Dewamedhi hatpattu of the Kurunegala District, in the North-Western Province, containing in extent 118 acres and 37 perches, and shown as lots 44, 46, 51, 52, and 55 in block survey preliminary plan 1,543 and in the annexed diagram, was made to John Murray Davies, Special Officer appointed under section 28 of the said Ordinances, within the period of three months from the date specified in the said notice, such lands would be declared the property of the Crown, and dealt with on account of the Crown (*vide* Notice No 6,259):

And whereas Messrs. P. D. A. Mack & Sons, Proctors, on behalf of (1) Kana Nana Sena Navanna Ravanna Mana Narayanan Chetty made claim thereto; and whereas the interests of the said 1st claimant have since been transferred to the two persons, viz., (1a) Avanna Vina Kana Nana Chellappa Chetty and (1b) Muna Runa Suna Pana Raman Chetty, both of whom have been substituted as claimants; and whereas (2) Sina Thana Ravanna Muna Sidamberam Chetty made claim thereto; and whereas the interests of the said 2nd claimant have since been transferred to the said (1a) claimant; and Howard Orme Fox, John Murray Davies, Walter Ernest Wait, and I, Maxwell MacLagan Wedderburn, Special Officers appointed under section 28 of the said Ordinances, made due inquiry into such claims; and whereas Kana Nana Ramasamy Pillai, as the duly appointed attorney of the said (1a) and (1b) claimants, and I, Maxwell MacLagan Wedderburn, one of the aforesaid Special Officers, with the consent of His Excellency the Governor, came to an agreement in writing dated the 18th day of July, 1922, concerning the said lands, under section 4, sub-section (1), of the said Ordinances, whereby it was agreed that the said (1a) and (1b) claimants should be declared the purchasers, in the proportions of $\frac{2}{3}$ share to the said (1a) claimant and $\frac{1}{3}$ share to the said (1b) claimant of the said land upon payment, on or before the 25th day of August, 1922, to the Settlement Officer, of a sum of Rupees Three thousand only (Rs. 3,000), as the purchase amount of the said lands; and whereas the said amount has been duly paid, the said claimants are hereby in pursuance of the agreement aforementioned, declared to be the purchasers in the said proportions of the said lands, as more fully described herein below.

Description of the Lands referred to.

The following lots situate in the village of Ujekele, in the Baladora korale of the Dewamedhi hatpattu of the Kurunegala District, in the North-Western Province, as described in the annexed diagram:—

Block survey preliminary plan 1,543.

Lot.	Name of Land.	Extent, A. R. P.	Lot.	Name of Land.	Extent, A. R. P.
44 ..	Alutwewawatta 6 1 28	52 ..	Tammanapathahamukalana	.. 0 1 21
46 ..	Do. 4 1 3	55 ..	Do. 62 1 1
51 ..	Alutwewagawahenyaya	.. 44 3 24			
					118 0 37

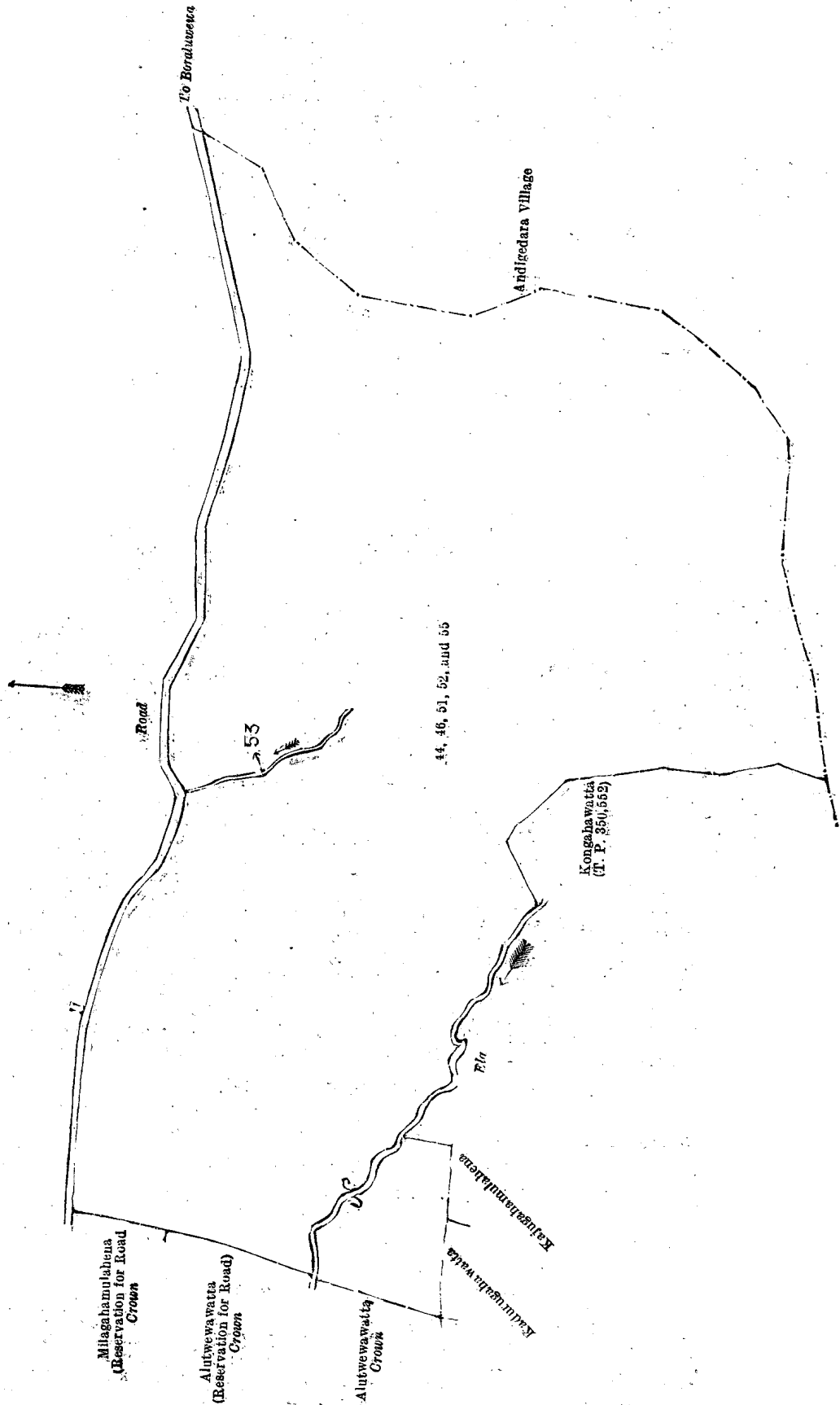
(Exclusive of the ela passing through the land.)

and bounded as follows: on the north by the road to Boraluwewa; on the east by the village limit of Andigedara; on the south by the village limit of Andigedara, Kongahawatta sold by the Crown (T. P. 350,552), an ela, Kajugahamulahena sold to Muna Runa Suna Pana Raman Chetty and others under the Waste Lands Ordinances, Kadurugahawatta sold to Muna Kina Sena Mohamadu Mohideen Meera Saibo and others under the Waste Lands Ordinances; on the west by Alutwewawatta (reservation for road) to be declared the property of the Crown under the Waste Lands Ordinances, Milagahamulahena (reservation for road) to be declared the property of the Crown under the Waste Lands Ordinances.

NOTE.—The following lot lying within the above-mentioned boundaries is excluded from this order, and its extent of 19 perches is not included in the acreage of 118 acres and 37 perches given above:—

Block survey preliminary plan 1,543.

Lot.	Name of Land.	Extent A. R. P.
53 ..	Ela 0 0 19



Surveyor-General's Office,
Colombo, January 24, 1923.

Scale of 8 Chains to an Inch.

April 24, 1923.

M. M. WEDDERBURN,
Special Officer.

C. H. VINCE,
for Surveyor-General.

Kurunegala S. O. No. 3,422.

Order under Section 4, Sub-section (1), of "The Waste Lands Ordinances of 1897, 1899, 1900, and 1903."

In the matter of the lands commonly called or known as Kurunakotuwa, Dehigahakotuwa mukalana, &c., situate in the village of Ujekele, in the Baladora korale of the Dewamedhi hatpattu of the Kurunegala District, in the North-Western Province, and of "The Waste Lands Ordinances of 1897, 1899, 1900, and 1903."

WHEREAS in pursuance of section 1 of the said Ordinances it was duly declared and notified on the 16th day of March, 1917, that if no claim to the lands commonly called or known as Kurunakotuwa, Dehigahakotuwa mukalana, &c., situate in the village of Ujekele, in the Baladora korale of the Dewamedhi hatpattu of the Kurunegala District, in the North-Western Province, containing in extent 101 acres and 11 perches and shown as lots 20, 21, 22, 23, 24, 25, 26, 29, 34, 36, and 39 in block survey preliminary plan 1,543 and in the annexed diagram, was made to John Murray Davies, Special Officer appointed under section 28 of the said Ordinances, within the period of three months from the date specified in the said notice, such lands would be declared the property of the Crown, and dealt with on account of the Crown (*vide* Notice No. 6,259):

And whereas Leslie Mack, Proctor, on behalf of (1) Kana Runa Muna Ittanna Thuna Arunachalam Chetty, (2) ditto Alagappa Chetty, and (3) ditto Thiyagaraja Chetty, made claim thereto, and Horward Orme Fox, John Murray Davies, Walter Ernest Wait, and I, Maxwell MacLagan Wedderburn, Special Officers appointed under section 28 of the said Ordinances, made due inquiry into such claim; and whereas the said 1st claimant for himself, Kalyana Sundaram Chetty, as the duly appointed attorney of the said 2nd claimant, Karuppan Chetty, as the duly appointed attorney of the said 3rd claimant and I, Maxwell MacLagan Wedderburn, one of the aforesaid Special Officers, with the consent of His Excellency the Governor, came to an agreement in writing dated the 18th and 25th days of July, 1922, concerning the said lands under section 4, sub-section 1, of the said Ordinances, whereby it was agreed that the said 1st, 2nd, and 3rd claimants now known as Kana Runa Muna Ittanna Thuna Ana Runa Arunachalam Chetty, Kana Runa Muna Ittanna Thuna Ana Lana Alagappa Chetty, and Kana Runa Muna Ittanna Thuna Thina Thiyagaraja Chetty, should be declared the purchasers of the said lands upon payment on or before the 25th day of August, 1922, to the Settlement Officer at Colombo, of a sum of Rupees Four thousand Five hundred only (Rs. 4 500), as the purchase amount of the said lots 20, 21, 22, 23, 24, 25, 26, 29, 34, 36, and 39 of this order, and also of lots 87 and 88 of Notice No. 6,136, Welpotuwewa, and in block survey preliminary plan 1,545; and whereas the said amount has been duly paid, the said claimants, viz., (1) Kana Runa Muna Ittanna Thuna Ana Runa Arunachalam Chetty, (2) Kana Runa Muna Ittanna Thuna Ana Lana Alagappa Chetty, and (3) Kana Runa Muna Ittanna Thuna Thina Thiyagaraja Chetty, are hereby, in pursuance of the agreement aforementioned, declared to be the purchasers of the said lots 20, 21, 22, 23, 24, 25, 26, 29, 34, 36, and 39, as more fully described herein below.

Description of the Lands referred to.

The following lots situate in the village of Ujekele, in the Baladora korale of the Dewamedhi hatpattu of the Kurunegala District, in the North-Western Province, as described in the annexed diagram:—

Block survey preliminary plan 1,543.

Lot.	Name of Land.	Extent, A. R. P.	Lot.	Name of Land.	Extent, A. R. P.
20 ..	Kurunakotuwa 15 0 22	29 ..	Kongahamulahena 22 1 11
21 ..	Dehigahakotuwa mukalana 3 1 18	34 ..	Uppuputtihena 2 2 10
22 ..	Do. 0 1 27	36 ..	Galagawahena 9 1 30
23 ..	Do. 0 0 24	39 ..	Siyambalagahamulahena 8 3 5
24 ..	Do. 0 0 2			
25 ..	Dehigahakotuwahena 0 3 39			101 0 11
26 ..	Dehigahakotuwa mukalana 37 3 23			

(Exclusive of the elas passing through the land.)

and bounded as follows: on the north by Ujekelewewa to be declared the property of the Crown under the Waste Lands Ordinances, Weboda claimed by Vidanelage Ibura Lebbe and others, Pachchiragekumbura claimed by Wellayalage Elawat Tamby, Lunuebagawakumbura claimed by Elawat Tamby and others, Uppuputtikulama to be declared the property of the Crown under the Waste Lands Ordinances, Lunuebagawakumbura claimed by Elawat Tamby and others, a road, Nikapitiya to be declared the property of the Crown under the Waste Lands Ordinances, Nikapitiyawewa to be declared the property of the Crown under the Waste Lands Ordinances, Nikapitiya to be declared the property of the Crown under the Waste Lands Ordinances, a road, the village limit of Adampane; on the east by the village limit of Welpotuwewa; on the south by the road from Boraluwewa; on the west by Siyambalagahamulahena (reservation for road) to be declared the property of the Crown under the Waste Lands Ordinances.

NOTE.—The following lots lying within the above-mentioned boundaries are excluded from this order, and their aggregate acreage of 1 rood and 10 perches is not included in the acreage of 101 acres and 11 perches given above:—

Block survey preliminary plan 1,543.

Lot.	Name of Land.	Extent, A. R. P.
37 ..	Road 0 0 33
38 ..	Siyambalagahamulakamata 0 0 17
		0 1 10

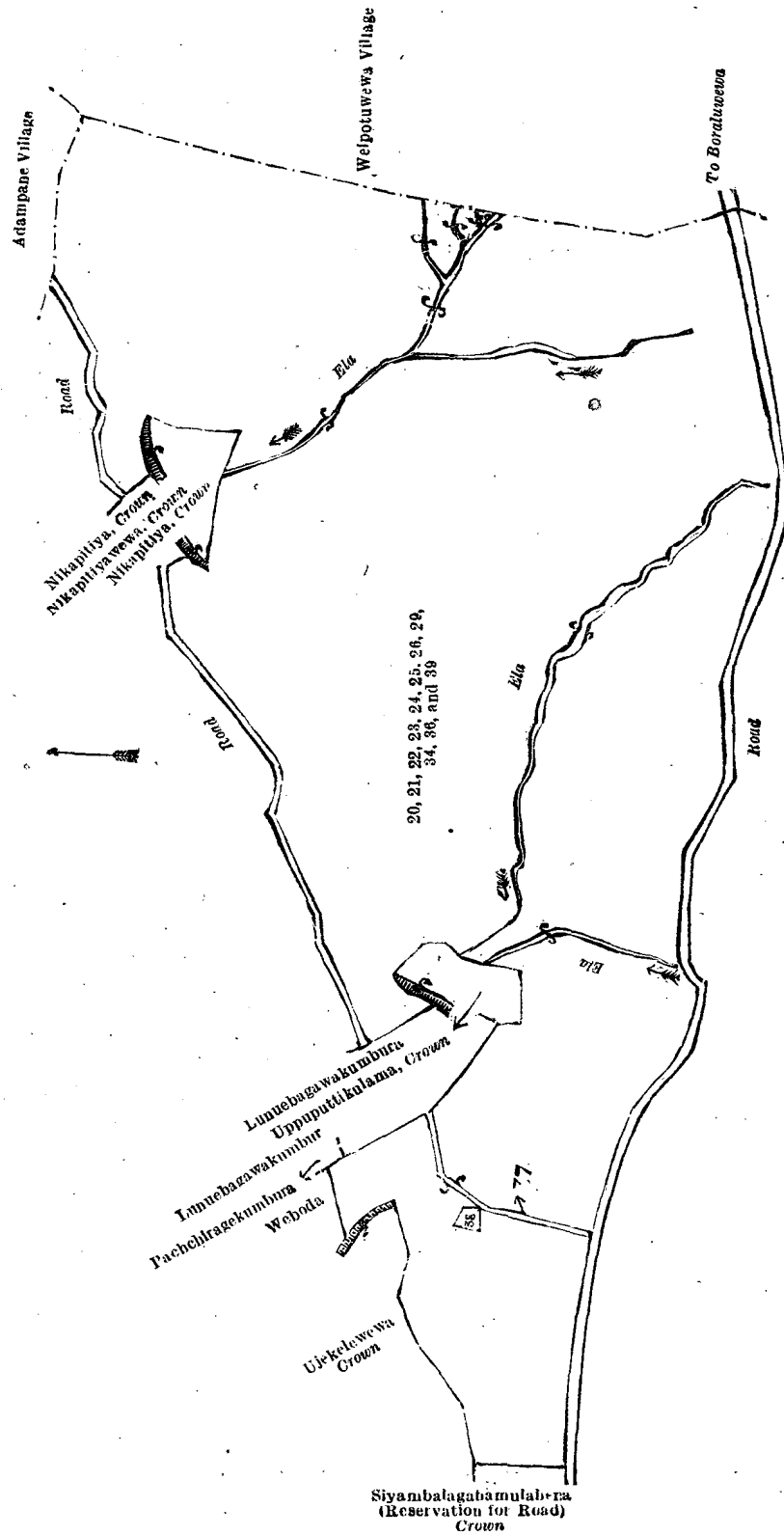
[For Diagram see page 1348.]

Kurunegala S. O. No. 3,423.

Order under Section 4, Sub-section (1), of "The Waste Lands Ordinances of 1897, 1899, 1900, and 1903," admitting Land to be Private Property.

In the matter of the land commonly called or known as Wewaihalahena, situate in the village of Bogolla, in the Giratalane korale of the Dewamedhi hatpattu of the Kurunegala District, in the North-Western Province, and of the "The Waste Lands Ordinances of 1897, 1899, 1900, and 1903."

WHEREAS in pursuance of section 1 of the said Ordinances it was duly notified on the 3rd day of December, 1920, that if no claim to the land commonly called or known as Wewaihalahena, situate in the village of Bogolla, in the Giratalane korale of the Dewamedhi hatpattu of the Kurunegala District, in the North-Western Province, containing in extent 1 acre and 6 perches, and shown as lot 27A in block survey preliminary plan 1,688 as described in the annexed diagram, was made to Harry Chambers Toller, Special Officer appointed under section 28 of the said Ordinances, within the period of three months from the date specified in such notice, such land would be deemed the property of Crown, and dealt with on account of the Crown (*vide* notice No. 7,699):



Surveyor-General's Office,
Colombo, January 24, 1923.

Scale of 8 Chains to an Inch.

C. H. VINCE,
for Surveyor-General.

April 24, 1923.

M. M. WEDDERBURN,
Special Officer.

And whereas Garusinha Rampati Deweyalage Sitta for and on behalf of Garusingha Rampati Deweyalage Dingiri made claim thereto, I, Norman Albert Hampton, Special Officer appointed under section 28 of the said Ordinances, made due inquiry into such claim; I, do hereby in pursuance of the agreement dated the 13th day of October, 1921, admit the claim of the said Garusinha Rampati Deweyalage Dingiri to the said land as more fully described herein below, under section 4, sub-section (1), of the said Ordinances.

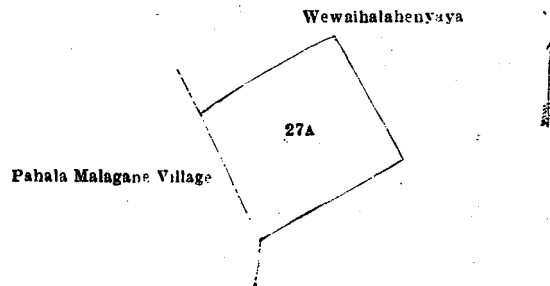
Description of the Land referred to.

The following lot situated in the village of Bogolla, in the Giratalane korale of the Dewamedi hatpattu of the Kurunegala District, in the North-Western Province, as described in the annexed diagram:—

Block survey preliminary plan 1,688.

Lot.	Name of Land.	Extent, A. R. P.
27A	Wewaihalahena	1 0 6

and bounded as follows: on the north by Wewaihalahenyaya (private); on the east by Wewaihalahenyaya (private); on the south by Wewaihalahenyaya (private), the village limit of Pahala Malagane; on the west by the village limit of Pahala Malagane, Wewaihalahenyaya (private).



Surveyor-General's Office,
Colombo, November 20, 1922.

Scale of 4 Chains to an Inch.

C. H. VINCE,
for Surveyor-General.

February 24, 1923.

N. A. HAMPTON,
Special Officer.

Kurunegala S. O. No. 3,424.

**Order under Section 2 of "The Waste Lands Ordinances of 1897, 1899, 1900, and 1903,"
declaring Land to be Crown Property.**

In the matter of the lands commonly called or known as reservation for metal quarry, main road, and reservation (part of road), &c., situate in the village of Pimburuwellegama, in the Divigandahaye korale of the Hiriya hatpattu of the Kurunegala District, in the North-Western Province, and of "The Waste Lands Ordinances of 1897, 1899, 1900, and 1903."

THE notice required by section 1 of "The Waste Lands Ordinances of 1897, 1899, 1900, and 1903," having been duly published in manner prescribed by that section in respect of the above-named lands (*vide* Notice No. 8,115), and no claim having been made to the said lands or to any interest therein within the period of three months from the date specified in the said notice, I, Walter Terence Stace, Special Officer appointed under section 28 of the said Ordinances, under and by virtue of the powers vested in me in that behalf by section 2 of the said Ordinances, do hereby on this 25th day of July, 1923, order and declare that the said lands, as more fully described herein below, situate in the village of Pimburuwellegama, in the Divigandahaye korale of the Hiriya hatpattu of the Kurunegala District, in the North-Western Province, and shown as lots 1, 2, 4, 9, 11, 12, 17, 18, 19, 20, 21, 22, 23, 24, and 25 in block survey preliminary plan 1,863 and in the annexed diagrams, and containing in extent 22 acres and 21 perches, are the property of the Crown.

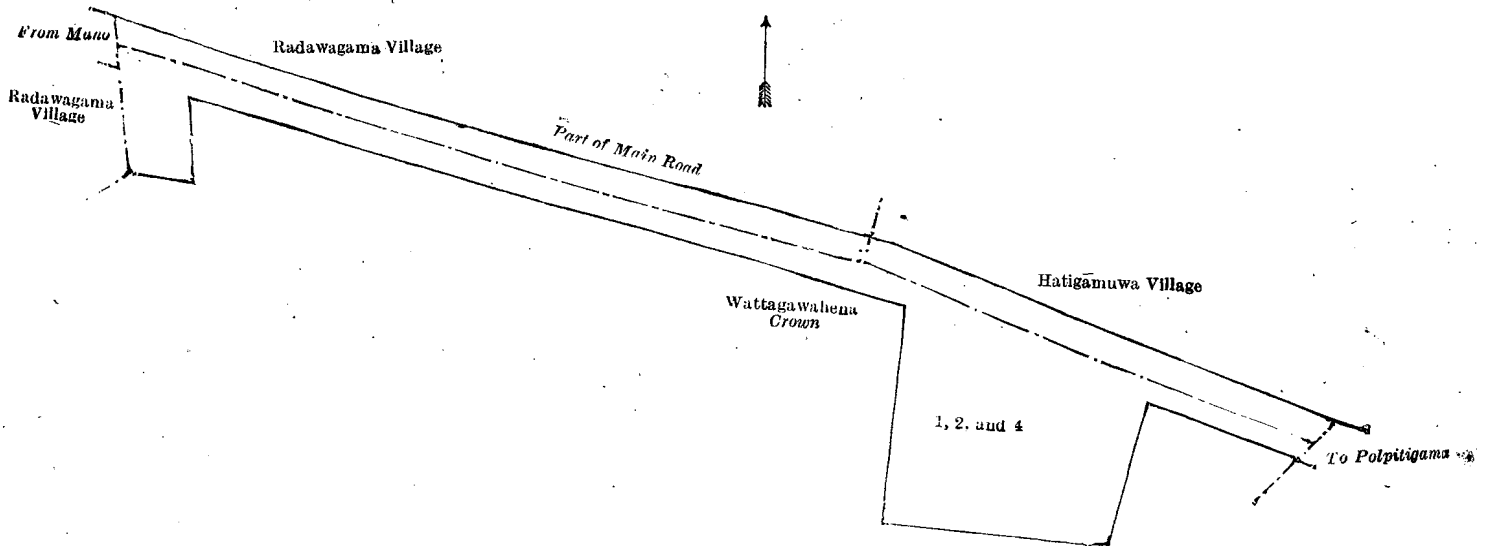
Description of the Lands referred to.

The following lots situate in the village of Pimburuwellegama, in the Divigandahaye korale of the Hiriya hatpattu of the Kurunegala District, in the North-Western Province, as described in the annexed diagrams:—

I.—Block survey preliminary plan 1,863.

Lot.	Name of Land.	Extent, A. R. P.
1	Reservation for metal quarry	0 1 6
2	Main road and reservation (part of road)	1 1 20
4	Reservation for gravel quarry	1 3 38
		3 2 24

and bounded as follows: on the north by part of main road from Maho to Polpitigama, the village limit of Radawagama, the village limit of Hatigamuwa; on the east by the village limit of Hatigamuwa; on the south by Wattagawahena to be declared the property of the Crown under the Waste Lands Ordinances; on the west by the village limit of Radawagama.



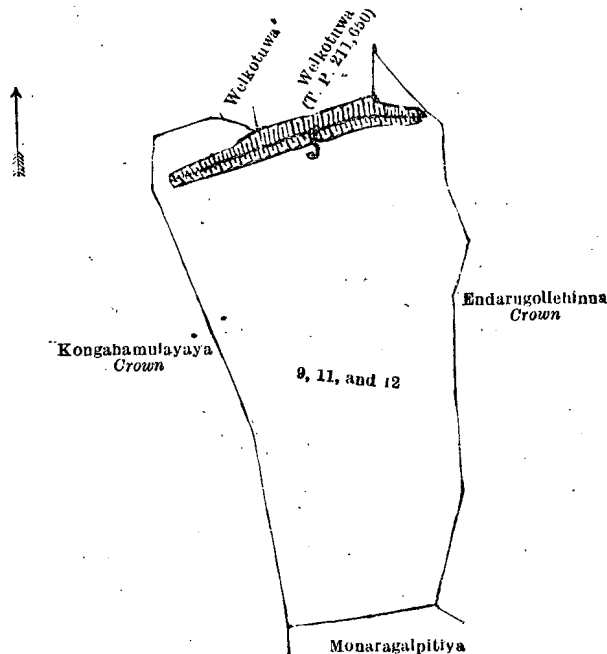
Surveyor-General's Office,
Colombo, March 15, 1923.

Scale of 4 Chains to an Inch.

C. H. VINCE,
for Surveyor-General

Lot.	Name of Land.	II.—Block survey preliminary plan 1,863.	Extent, A. R. P.
9	Kongahamulahena (reservation for tank bund)	0 0 26
11	Alutwewa (tank and bund)	5 0 5
12	Enderugollehinna (reservation for tank bund)	0 0 12
			5 1 3

and bounded as follows : on the north by Kongahamulayaya to be declared the property of the Crown under the Waste Lands Ordinances, Welkotuwa (private), Welkotuwa (T. P. 211,650); on the east by Enderugollehinna to be declared the property of the Crown under the Waste Lands Ordinances ; on the south by Monaragalpitiya sold by the Crown ; on the west by Kongahamulayaya to be declared the property of the Crown under the Waste Lands Ordinances.



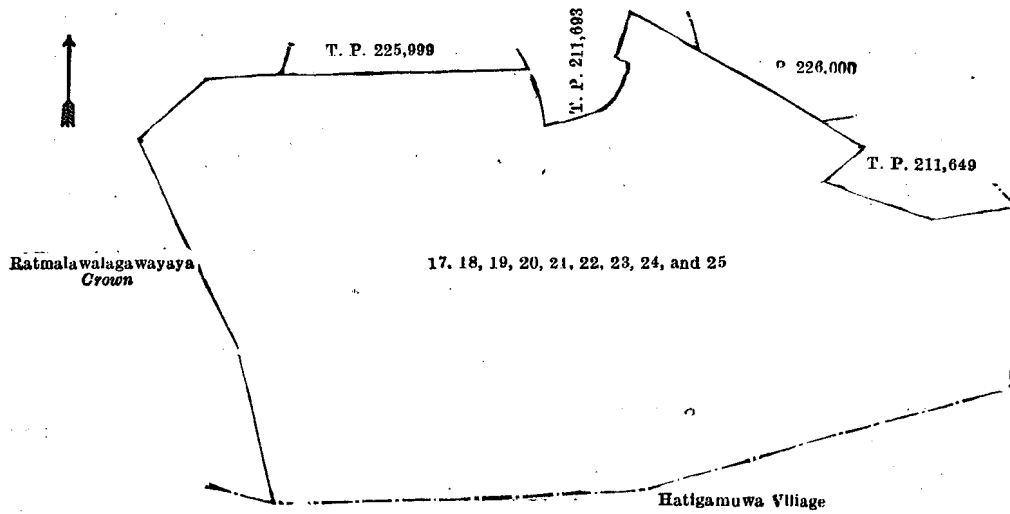
Surveyor-General's Office,
Colombo, March 15, 1923.

Scale of 4 Chains to an Inch.

C. H. VINCE,
for Surveyor-General.

Lot.	Name of Land.	III.—Block survey preliminary plan 1,863.	Extent, A. R. P.
17	Kumbukgahamulahena (reservation for tank bund)	0 1 28
18	Monaragalpitiya (do.)	0 1 32
19	Kadurugahamulahena (do.)	0 0 29
20	Horow-ela (stream)	0 0 2
21	Ummasegewela (reservation for tank bund)	0 0 35
22	Kadurugahamulahena (do.)	0 0 14
23	Do.	2 3 22
24	Guruheena	0 3 1
25	Ihalawewa (tank and bund)	8 0 31
			13 0 34

and bounded as follows : on the north by Ratmalawalagawayaya to be declared the property of the Crown under the Waste Lands Ordinances, T. Ps. 225,999, 211,693, 226,000, 211,649 ; on the east and south by the village limit of Hatigamuwa ; on the west by Ratmalawalagawayaya to be declared the property of the Crown under the Waste Lands Ordinances.



Surveyor-General's Office,
Colombo, March 15, 1923.

Scale of 4 Chains to an Inch.

C. H. VINCE,
for Surveyor-General.

July 25, 1923.

W. T. STACE,
Special Officer.

Kurunegala S. O. No. 3,425.

**Order under Section 2 of "The Waste Lands Ordinances of 1897, 1899, 1900, and 1903,"
declaring Land to be Crown Property.**

In the matter of the lands commonly called or known as Paluwatta (reservation for road), Dalupottekumbura (ditto), &c., situate in the village of Pahalaraddana, in the Mahagalboda Megoda korale of the Weudawili hatpattu of the Kurunegala District, in the North-Western Province, and of "The Waste Lands Ordinances of 1897, 1899, 1900, and 1903."

THE notice required by section 1 of "The Waste Lands Ordinances of 1897, 1899, 1900, and 1903," having been duly published in manner prescribed by that section in respect of the above-named lands (*vide* Notice No. 3,325), and no claim having been made to the said lands or to any interest therein within the period of three months from the date specified in the said notice, I, Norman Albert Hampton, Special Officer appointed under section 28 of the said Ordinances, under and by virtue of the powers vested in me in that behalf by section 2 of the said Ordinances, do hereby on this 25th day of July, 1923, order and declare that the said lands, as more fully described herein below, situate in the village of Pahalaraddana, in the Mahagalboda Megoda korale of the Weudawili hatpattu of the Kurunegala District, in the North-Western Province, and shown as lots 5, 6, 1, 9 in preliminary plan 5,136 and in the annexed diagrams, and containing in extent 2 acres 3 roods and 7 perches, are the property of the Crown.

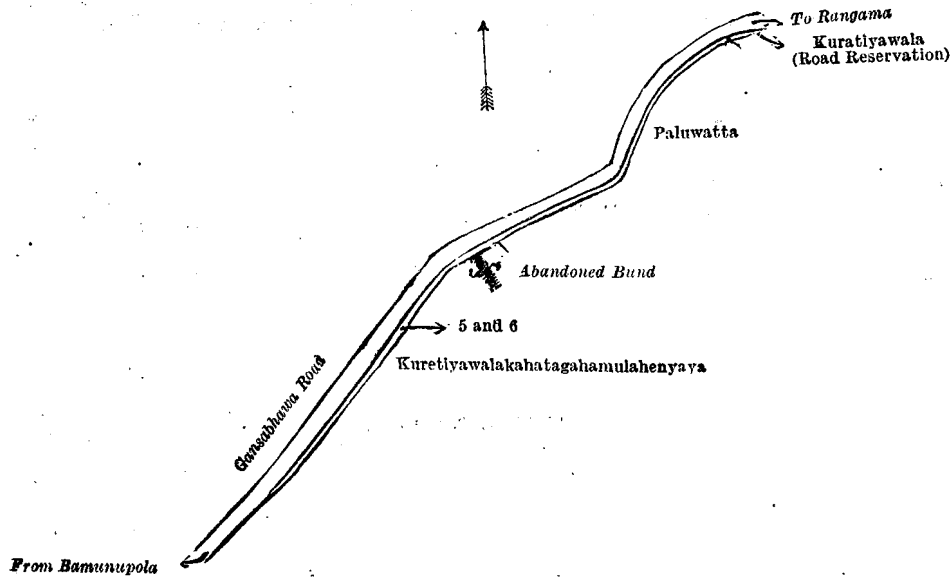
Description of the Lands referred to.

The following lots situate in the village of Pahalaraddana, in the Mahagalboda Megoda korale of the Weudawili hatpattu of the Kurunegala District, in the North-Western Province, as described in the annexed diagrams:—

I.—Preliminary plan 5,136.

Lot.	Name of Land.	Extent, A. R. P.
5	Paluwatta (reservation for road)	0 0 10
6	Dalupottekumbura (do.)	0 0 11
		0 0 21

and bounded as follows : on the north by the Gansabhawa road from Bamunapola to Rangama ; on the east by Kuretiyawahena (road reservation) claimed by Mr. V. I. V. Gomis, Paluwatta claimed by Mr. V. I. V. Gomis ; on the south by an abandoned bund, Kuretiyawahalakahatagahamulahenyaya claimed by Mr. V. I. V. Gomis ; on the west by a Gansabhawa road from Bamunapola to Rangama.



Surveyor-General's Office,
Colombo, December 5, 1922.

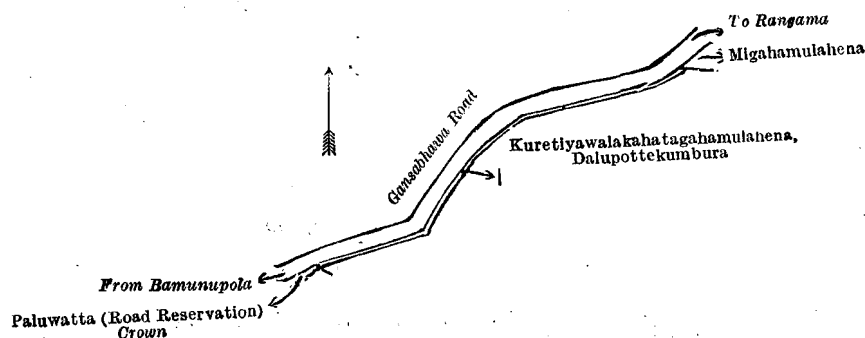
Scale of 4 Chains to an Inch.

C. H. VINCE,
for Surveyor-General.

II.—Preliminary plan 5,136.

Lot.	Name of Land.	Extent, A. R. P.
1	Kuretiyalahena (road reservation,)	0 0 13

and bounded as follows: on the north by the Gansabhawa road from Bamunupola to Rangama; Migahamulahena claimed by Kalu Banda; on the east by Kuretiyalakahatagahamulahena, Dalupottekumbura sold by the Crown; on the south by Kuretiyalakahatagahamulahena, Dalupottekumbura sold by the Crown, Paluwatta (road reservation) claimed by the Crown; on the west by the Gansabhawa road from Bamunupola to Rangama.



Surveyor-General's Office,
Colombo, March 10, 1923.

Scale of 4 Chains to an Inch.

C. H. VINCE,
for Surveyor-General.

III.—Preliminary plan 5,136.

Lot.	Name of Land.	Extent, A. R. P.
9	Eladebeddehena <i>alias</i> Eladebeddewatta (ela reservation)	2 2 13

and bounded as follows: on the north by the Gansabhawa road from Bamunupola to Rangama; on the east by Kuretiyalakahatagahamulahena, Dalupottekumbura sold by the Crown, an ela; on the south and west by the Udabedda-ela.

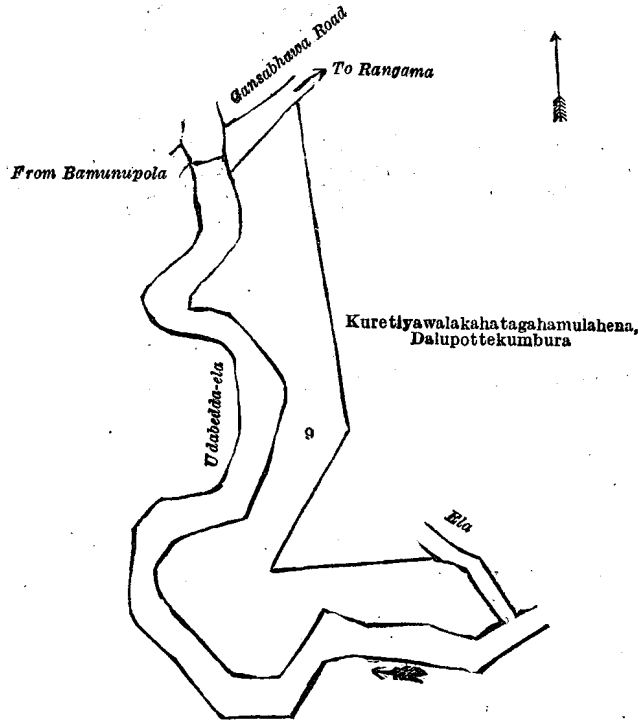
[For Diagram see page 1353.]

Kurunegala S. O. No. 3,426.

Order under Section 2 of "The Waste Lands Ordinances of 1897, 1899, 1900, and 1903," declaring Land to be Crown Property.

In the matter of the lands commonly called or known as Gansabhawa road (part), Akuranawewa (tank), Dambagollagawewa (tank and bund), &c., situate in the village of Dambagollagama, in the Giratalane korale of the Dewamedihatpattu of the Kurunegala District, in the North-Western Province and of "The Waste Lands Ordinances of 1897, 1899, 1900, and 1903."

THE notice required by section 1 of "The Waste Lands Ordinances of 1897, 1899, 1900, and 1903," having been duly published in manner prescribed by that section in respect of the above-named lands (*vide* Notice No. 8,078), and no claim having been made to the said lands or to any interest therein within the period of three months from the date specified in the said notice, I, Norman Albert Hampton, Special Officer appointed under section 23 of the said Ordinances, under and by virtue of the powers vested in me in that behalf by section 2 of the said Ordinances, do hereby on this 1st day of May, 1923, order and declare that the said lands, as more fully described herein below, situate in the village of Dambagollagama, in the Giratalane korale of the Dewamedihatpattu of the Kurunegala District, in the North-Western Province, and shown as lots 1, 7, 3, 4, 5, and 11 in block survey preliminary plan 1,815 and in the annexed diagrams, and containing in extent 14 acres 2 roods and 27 perches, are the property of the Crown.



Surveyor-General's Office,
Colombo, March 10, 1923.

Scale of 4 Chains to an Inch.

C. H. VINCE,
for Surveyor-General.

July 25, 1923.

N. A. HAMPTON,
Special Officer.

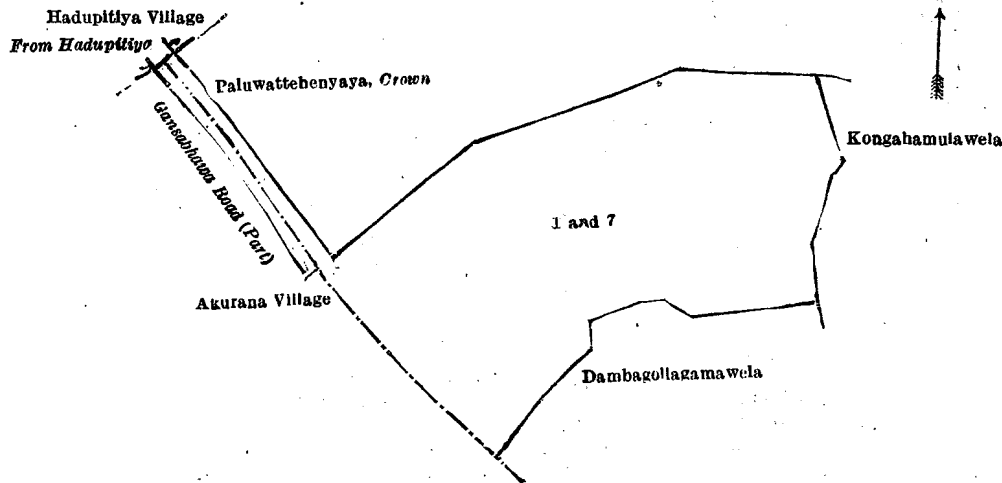
Description of the Lands referred to.

The following lots situate in the village of Dambagollagama, in the Giratalane korale of the Dewamedi hatpattu of the Kurunegala District, in the North-Western Province, as described in the annexed diagrams :—

I.—Block survey preliminary plan 1,815.

Lot.	Name of Land.	Extent, A. R. P.
1	Gansabhawa Road (part)	0 0 24
7	Akuranawewa (tank)	4 3 18
		5 0 2

and bounded as follows : on the north by the village limit of Hadupitiya, Paluwattehenyaya claimed by the Crown ; on the east by Kongahamulawela claimed by Manannalage Sitti ; on the south by Dambagollagamawela claimed by Manannalage Pancha and others, the village limit of Akurana ; on the west by the village limit of Akurana ; Gansabhawa road (part) from Akurana to Hadupitiya.



Surveyor-General's Office,
Colombo, April 19, 1923.

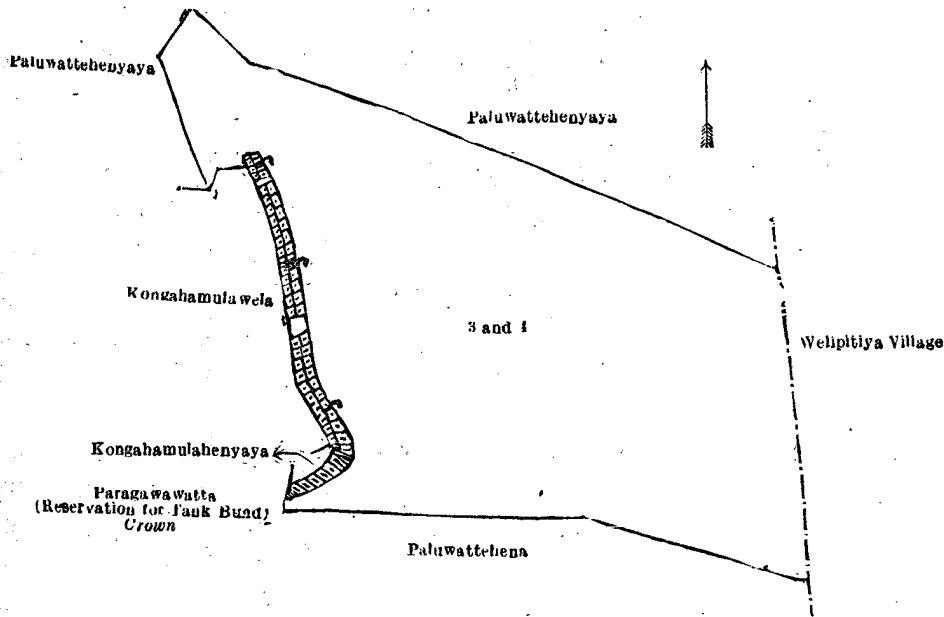
Scale of 4 Chains to an Inch.

C. H. VINCE,
for Surveyor-General.

II.—Block survey preliminary plan 1,815.

Lot.	Name of Land.	Extent, A. R. P.
3	Dambagollagamawewa (tank and bund)	8 3 2
4	Paluwatthehenyaya (reservation for tank bund)	0 1 1
		9 0 3

and bounded as follows : on the north by Paluwatthehenyaya (private) ; on the east by the village limit of Welipitiya ; on the south by Paluwatthehena claimed by Manannalage Sitti and others ; on the west by Paluwatthehena claimed by Manannalage Sitti and others, Kongahamulahenyaya and Paragawawatta (reservation for bund) to be declared the property of the Crown under the Waste Lands Ordinances, Kongahamulawela claimed by Manannalage Sitti, Paluwatthehenyaya (private).



Surveyor-General's Office,
Colombo, April 19, 1923.

Scale of 4 Chains to an Inch.

C. H. VINCE,
for Surveyor-General.

III.—Block survey preliminary plan 1,815.

Lot.	Name of Land.	Extent, A. R. P.
5	Kongahamulahenyaya, Paragawawatta (reservation for tank bund)	0 0 7

and bounded as follows : on the north by Kongahamulawela claimed by Manannalage Sitti ; on the east and south by Dambagollagamawewa (tank and bund) to be declared the property of the Crown under the Waste Lands Ordinances ; on the west by Paluwatthehena claimed by Manannalage Sitti and others.



Surveyor-General's Office,
Colombo, May 31, 1923.

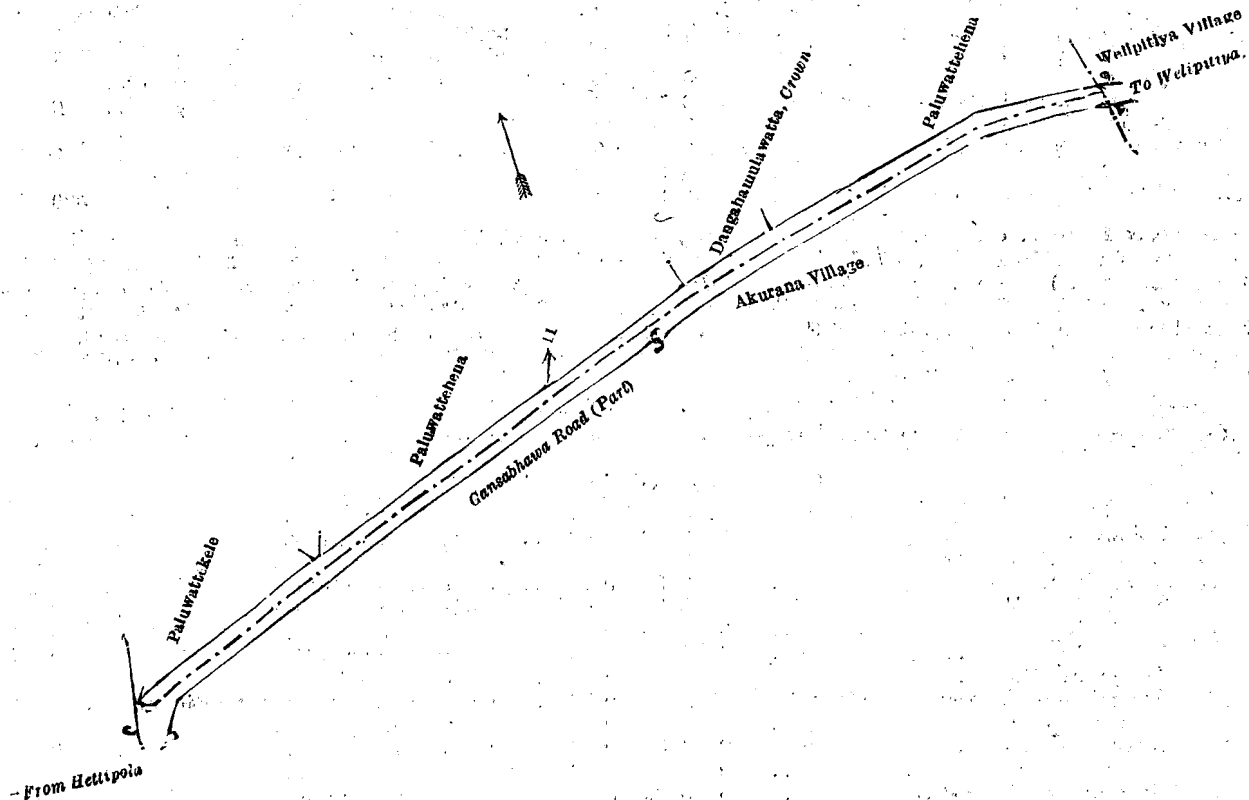
Scale of 4 Chains to an Inch.

C. H. VINCE,
for Surveyor-General.

IV.—Block survey preliminary plan 1,815.

Lot.	Name of Land.	Extent, A. R. P.
11	Gansabhawa road (part)	0 2 15

and bounded as follows : on the north by Paluwattekele (private), Paluwatthehena claimed by Manannalage Sitti and others, Dangahamulawatta belonging to the Crown, Paluwatthehena claimed by Manannalage Sitti and others ; on the east by the village limit of Welipitiya ; on the south and west by part of the Gansabhawa road from Welipitiya to Hettipola (the village limit of Akurana).



Surveyor-General's Office,
Colombo, April 19, 1923.

Scale of 4 Chains to an Inch.

C. H. VINCE,
for Surveyor-General.

May 1, 1923. N. A. HAMPTON,
Special Officer.

PRELIMINARY NOTICES.

Kurunegala Notice No. 8,442.

Notice under "The Waste Lands Ordinances of 1897, 1899, 1900, and 1903."

TAKE notice that unless within three months from October 5, 1923, the persons, if any, who claim any interest in the lands hereinafter mentioned or in any one or more of such lands or to some interest therein make claim in person or in writing to the said lands or any of them or to some interest therein to N. A. Hampton, Esq., Special Officer appointed under section 28 of "The Waste Lands Ordinances of 1897, 1899, 1900, and 1903," at his office at Colombo:

Such Special Officer, in pursuance of the powers vested in him by the said Ordinances, will declare by writing under his hand that the said lands, or such of them as to which no claim has been made, are the property of the Crown.

N. A. HAMPTON,
Special Officer.

NOTE.—A claim to a right of way over the said lands or any of them is a claim to an interest in the land or lands.

Description of the Lands referred to.

The following lots situate in the village of Hangilipola, in the Katuwana korale of the Wannu hatpattu of the Kurunegala District of the North-Western Province, as described in the annexed diagram:—

Block survey preliminary plan 1,891.

Lot.	Name of Land.	Extent, A. R. P.	Lot.	Name of Land.	Extent, A. R. P.
1	Ambaghamulahena	7 3 9	21	Kongahamulakumbura	0 3 36
2	Kadurugahamulahena	5 2 23	22	Waduressahena (reservation for tank bund)	0 0 32
8	Minor road (Crown reservation) (part)	3 0 37	23	Waduressahena	0 3 19
9	Makulgaswewa (tank and bund)	1 3 4	25	Patanahena (reservation for tank bund)	0 1 4
10	Wewapaulahena (reservation for tank bund)	0 1 22	26	Balapandurehenyaya	60 2 3
12	Udagamawewa (tank and bund)	14 3 39	27	Road (Gansabhawa road reservation)	4 2 3
13	Kongahamulakumbura	0 1 9	28	Galapandurehenyaya	16 1 22
14	Dangahamulahena	6 1 29	29	Wan-ela (dry stream)	0 3 33
14½	Ela (dry stream)	0 0 4	32	Ela (dry stream)	0 0 8
15	Dalupathyayahena (reservation for tank bund)	0 1 7	36	Wan-ela (do.)	0 1 21
16	Dalupathyayewewa (tank and bund)	3 1 30	38	Hangilipolamahawewa (tank and bund)	53 0 30
18	Galahena (reservation for tank bund)	0 0 30	39	Kandandahena and Pahalakumburehena	366 3 27
19	Galawewa (tank and bund)	1 0 39	40	Kandandahena (reservation for tank bund)	0 1 35
20	Paraihalahena	1 0 28			

Lot.	Name of Land.	Extent, A. R. P.	Lot.	Name of Land.	Extent, A. R. P.
48 ..	Bogahamulahena ..	11 2 32	61 ..	Ela (dry stream) ..	0 1 19
49 ..	Gansabhawa road (Crown reservation) ..	0 3 1	62 ..	Pahalakumburehena (cemetery) ..	1 0 16
	(part) ..	0 3 1	62½ ..	Do. (road access to the cemetery) ..	0 0 15
50 ..	Gansabhawa road (Crown reservation) ..	0 3 10	63 ..	Pahalakumburehena ..	6 2 12
51 ..	Pahalakumburehena ..	2 2 10	66 ..	Wan-ela (dry stream) part ..	0 0 8
53 ..	Bogahamulahena ..	1 2 17			
55 ..	Do. ..	0 1 38			
58 ..	Wan-ela (dry stream) ..	1 2 37			580 1 38

and bounded as follows : on the north by the boundary of the Pahala Wisideke korale (the village limits of Digane and Munamalegama) ; on the east by part of minor road and reservation (boundary of the Pahala Wisideke korale) (the village limit of Maduragama), the boundary of the Pahala Wisideke korale (the village limit of Kekunewa, the village limit of Wihenegama ; on the south by the village limit of Reogama, the village limit of Gonamuwa, part of Wan-ela (the village limit of Gonamuwa), the village limit of Gonamuwa ; on the west by part of Gansabhawa road from Balalla to main road and reservation (the village limit of Imbulgodayagama), the village limit of Nawagatta, the boundary of the Pahala Wisideke korale (the village limit of Atawarala).

NOTE.—The following lots lying within the above-mentioned boundaries are excluded from this notice, and their aggregate acreage of 122 acres 2 roods and 31 perches is not included in the acreage of 580 acres 1 rood and 38 perches given above :—

Block survey preliminary plan 1,891.

Lot.	Name of Land.	Extent, A. R. P.	Lot.	Name of Land.	Extent, A. R. P.
17 ..	Galawela ..	0 2 39	c 43 ..	Meegahamulawatta ..	0 2 32
24 ..	Wewapahalakumbura ..	5 2 29	c 44 ..	Do. ..	0 0 31
30 ..	Asweddumekumbura ..	2 2 32	c 45 ..	Asweddumekumbura ..	4 2 2
A 3 ..	Kadahattewatta ..	0 2 37	c 46 ..	Ambagahamulawatta ..	0 2 32
A 4 ..	Do. ..	0 0 26	c 47 ..	Do. ..	2 2 21
A 5 ..	Do. ..	0 1 9	c 52 ..	Kongahamulawatta ..	0 2 33
A 6 ..	Kongahawatta ..	1 0 0	c 54 ..	Diwulgahamulawatta ..	0 3 1
A 7 ..	Kongahamulakumbura, Kadahattewela, and Udagamawela ..	16 2 6	c 56 ..	Meegahamulawatta and Hitinawatta ..	5 3 10
A 11 ..	Wewapaulahena ..	2 3 38	c 57 ..	Do. ..	0 3 22
B 31 ..	Kongahamulakamata ..	0 0 20	c 59 ..	Welewatta ..	0 3 27
B 33 ..	Kongahamulakumbura ..	5 0 26	c 59½ ..	Do. ..	1 1 3
B 34 ..	Do. ..	11 0 17	c 60 ..	Hangilipolawelyaya ..	37 3 0
C 35 ..	Wewapaulawatta ..	2 2 10	c 64 ..	Kumbukgahamulawatta ..	0 3 26
C 37 ..	Do. ..	4 1 16	c 65 ..	Kumbukgahamulahena ..	7 1 5
C 41 ..	Walauwewatta ..	2 3 1			
C 42 ..	Do. ..	0 3 0			122 2 31

[For Diagram see page 1357.]

Kurunegala Notice No. 8,443.

Notice under "The Waste Lands Ordinances of 1897, 1899, 1900, and 1903."

TAKE notice that unless within three months from October 5, 1923, the persons, if any, who claim any interest in the lands hereinafter mentioned or in any one or more of such lands or to some interest therein make claim in person or in writing to the said lands or any of them or to some interest therein to N. A. Hampton, Esq., Special Officer appointed under section 28 of "The Waste Lands Ordinances of 1897, 1899, 1900, and 1903," at his office at Colombo :

Such Special Officer, in pursuance of the powers vested in him by the said Ordinances, will declare by writing under his hand that the said lands, or such of them as to which no claim has been made, are the property of the Crown.

N. A. HAMPTON,
Special Officer.

NOTE.—A claim to a right of way over the said lands or any of them is a claim to an interest in the land or lands.

Description of the Lands referred to.

The following lots situated in the village of Tisnampolagama, in the Katuwana korale of the Wannu hatpattu of the Kurunegala District of the North-Western Province, as described in the annexed diagrams :—

I.—Block survey preliminary plan 1,895.

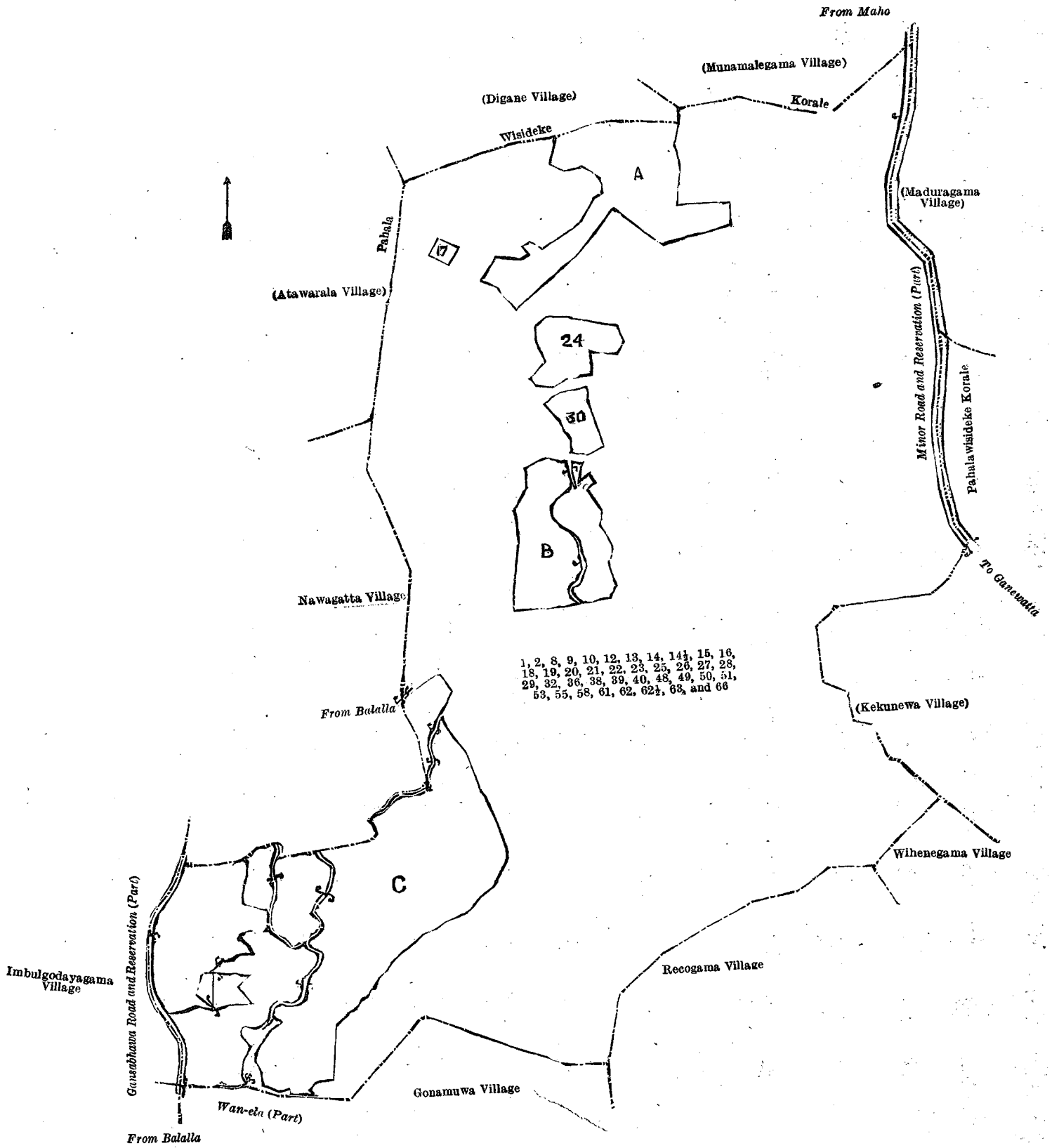
Lot.	Name of Land.	Extent, A. R. P.
I ..	Kon-oya (part of) ..	1 0 9

and bounded as follows : on the north by the village limits of Wihenegama and Kekunewa (part of Kon-oya) ; on the east by the village limit of Walaswewa ; on the south by Pahalakumbura Ihalakumbura (private), road to Ganewatta, Pahalakumbura Ihalakumbura (private), Pahaladangahahena claimed by Crown ; on the west by the village limit of Tammittagama, the village limit of Wihenegama (part of Kon-oya).

[For Diagram see page 1358.]

II.—Block survey preliminary plan 1,895.

Lot.	Name of Land.	Extent, A. R. P.	Lot.	Name of Land.	Extent, A. R. P.
8 ..	Siyambalagahamulahena ..	0 2 22	27 ..	Minipittaniya (cemetery) ..	0 1 39
9 ..	Dangahamulahena ..	8 1 38	28 ..	Bogahamulahena ..	8 3 13
10 ..	Mahawewa (tank and bund) ..	6 0 11	29 ..	Road ..	0 2 11
11 ..	Migahamulahena (reservation for bund) ..	0 1 24	30 ..	Road (part of) ..	0 0 34
12 ..	Siyambalagahamulahena (do. do.) ..	0 2 26			
13 ..	Do. ..	1 1 29			27 3 7

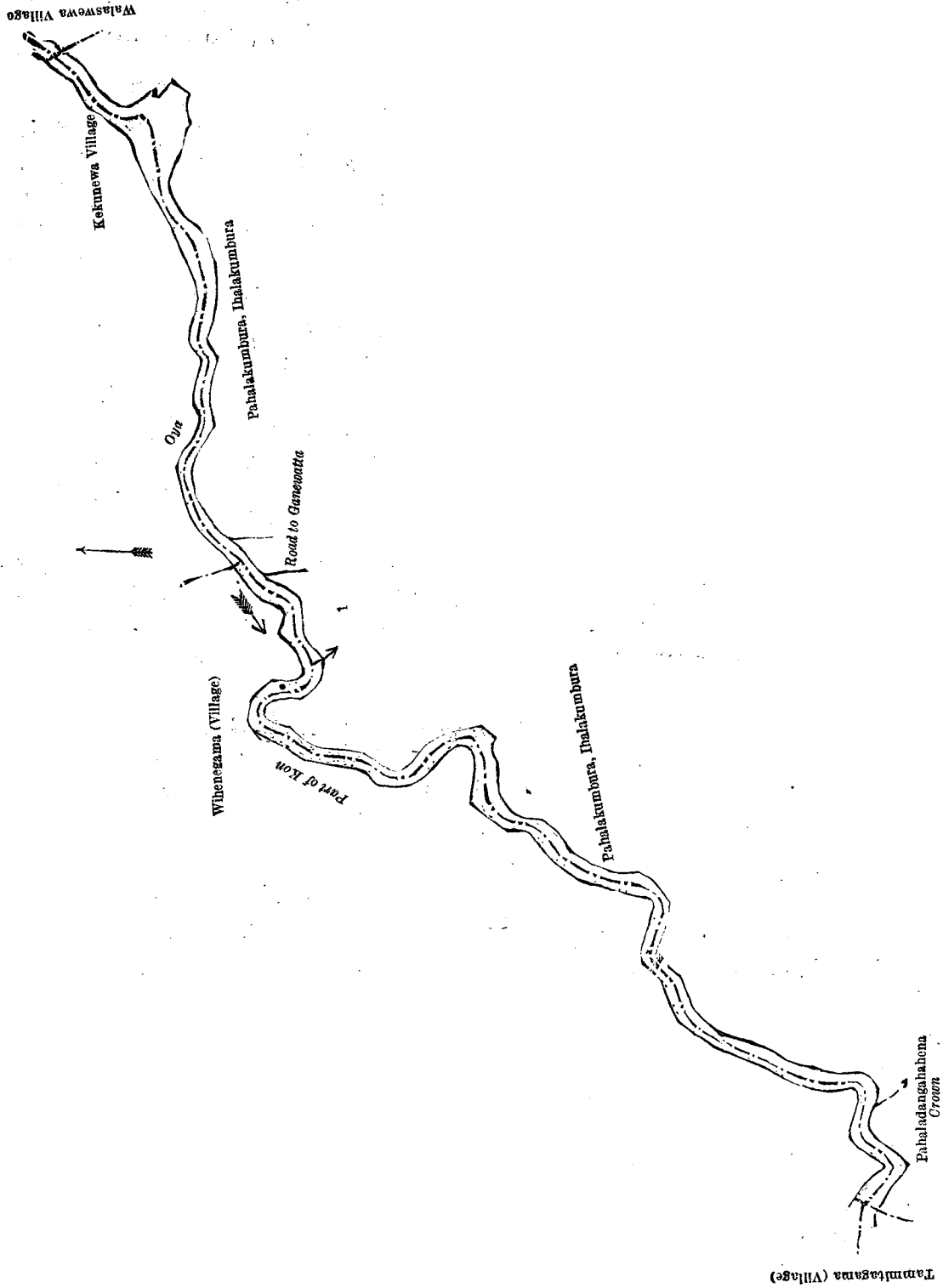


Surveyor-General's Office,
Colombo, May 5, 1923.

Scale of 16 Chains to an Inch.

C. H. VINCE,
for Surveyor-General.

Kurunegala S. O. 36—1923.

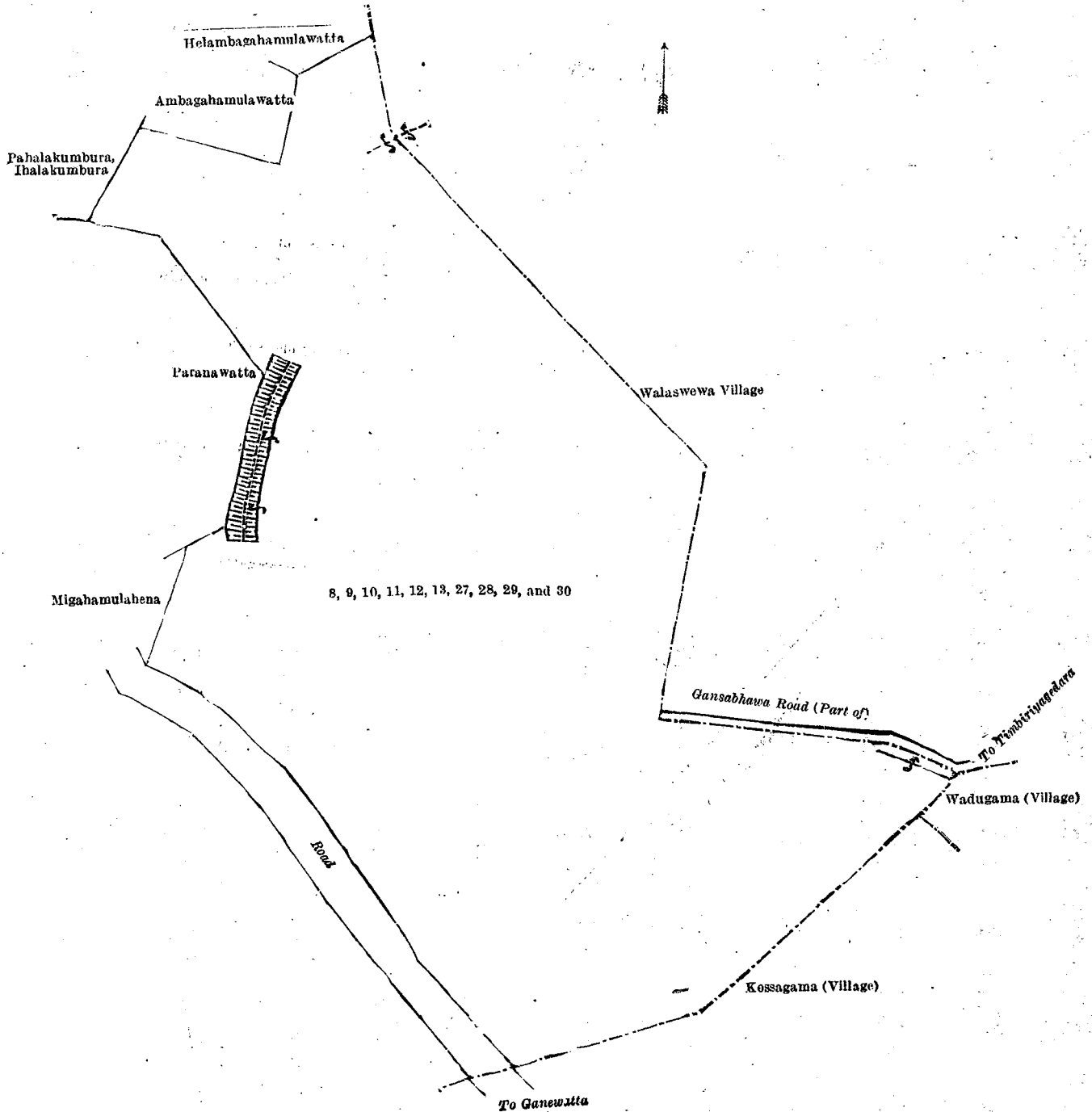


Surveyor-General's Office,
Colombo, April 25, 1923.

Scale of 4 Chains to an Inch.

C. H. VINCE,
for Surveyor-General.

and bounded as follows: on the north by Ambaghamulawatta claimed by Loku Arachchilagedera Wannihami, Ambaghamulawatta claimed by Loku Arachchilagedera Kirihami, the village limit of Walaswewa; on the east by the village limits of Walaswewa, Wadugama, and Kossagama; on the south by the village limit of Kossagama; on the west by road from Ganewatta, Migahamulahena claimed by Korala Arachchilagedera Kawrala, Paranawatta claimed by Loku Arachchilagedera Suduhami, Pahalakumbura, Ithalakumbura (private).



Surveyor-General's Office,
Colombo, April 25, 1923.

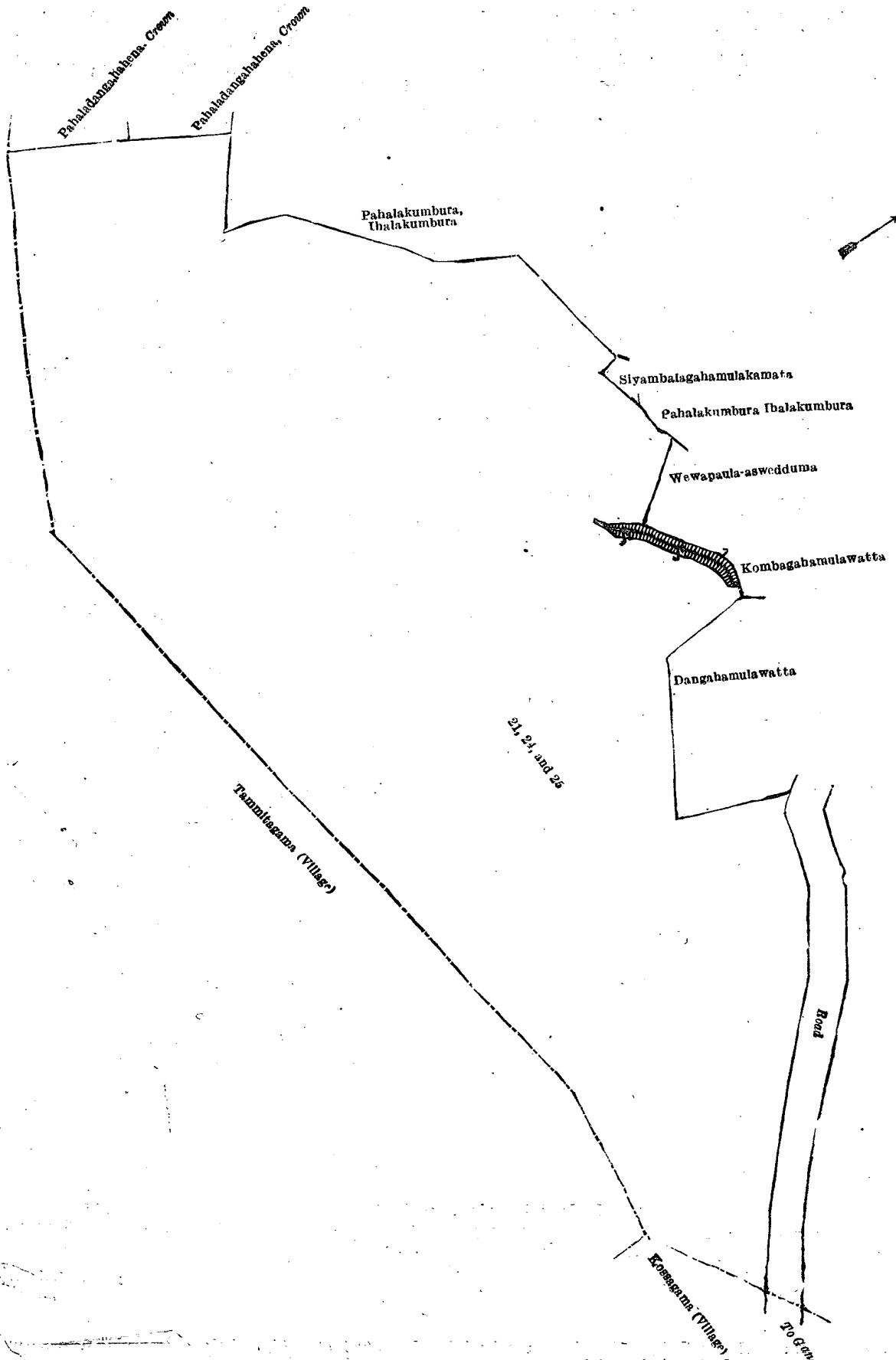
Scale of 4 Chains to an Inch.

Lot.	Name of Land.	III.—Block survey preliminary plan 1,895.
21	Kudawewa (tank and bund)
24	Ehetugahamulahenyaya
25	Gansabhawa road

C. H. VINCE, for Surveyor-General.		
Extent,	A.	R. P.
..	1	1 2
..	35	2 12
..	0	0 20

36 3 34

and bounded as follows: on the north by Pahalakumbura Ithalakumbura (private), Siyambalaghamulamakata claimed by Loku Arachchilagedera Suddahami, Pahalakumbura Ithalakumbura (private), Wewapaula-aswedduma claimed by Kumbukwaralayagedera Awusadahami and another, Kohombaghamulawatta claimed by Kumbukwaragalagedera Ranhami, Dangahamulawatta claimed by Loku Arachchilagedera Banda and others; on the east by road to Ganewatta; on the south by the village limits of Kossagama and Tammitagama; on the west by the village limit of Tammitagama, Pahaladangahena claimed by Crown.



Surveyor-General's Office,
Colombo, April 25, 1923.

Scale of 4 Chains to an Inch.
Kurunegala S. O. 37—1923.

C. H. VINCE,
for Surveyor-General.

Kurunegala Notice No. 8,444.

Notice under "The Waste Lands Ordinances of 1897, 1899, 1900, and 1903."

TAKE notice that unless within three months from October 5, 1923, the persons, if any, who claim any interest in the lands hereinafter mentioned or in any one or more of such lands or to some interest therein make claim in person or in writing to the said lands or any of them or to some interest therein to N. A. Hampton, Esq., Special Officer appointed under section 28 of "The Waste Lands Ordinances of 1897, 1899, 1900, and 1903," at his office at Colombo:

Such Special Officer, in pursuance of the powers vested in him by the said Ordinances, will declare by writing under his hand that the said lands, or such of them as to which no claim has been made, are the property of the Crown.

N. A. HAMPTON,
Special Officer.

NOTE.—A claim to a right of way over the said lands or any of them is a claim to an interest in the land or lands

Description of the Lands referred to.

The following lots situate in the village of Walaswewa, in the Katuwana korale of the Wannu hatpattu of the Kurunegala District of the North-Western Province, as described in the annexed diagram:—

Block survey preliminary plan 1,896.

Lot.	Name of Land.	Extent, A. R. P.	Lot.	Name of Land.	Extent, A. R. P.
1	Wattegederawawaihalahenyaya	67 1 32	38	Road	0 0 6
2	Ihalawewa (tank and bund)	3 0 9	39	Galagawahena	1 0 6
7	Wattegederawewa (tank and bund)	3 3 10	40	Do. (reservation for bund)	0 0 26
9	Kadurugahamulahena	2 3 29	41	Ela	0 0 7
10	Road	0 2 14	44	Kon-oya (part)	0 3 20
11	Path and reservation	0 0 18	46	Ambalamewewapaulahena	9 2 28
11½	Road (part)	0 0 35	47	Ambalamewewa	1 3 6
12	Kadurugahamulahena	4 0 25	48	Road (footpath)	0 0 11
16	Karandagahamulahena (reservation for bund)	0 1 29	49	Galkandehena (reservation for bund)	0 0 38
17	Mahawewa (tank and bund)	15 2 12	50	Galewewa (tank and bund)	8 3 39
19	Siyambalagahamulahena	1 1 22	51	Tawallekumbura	1 3 39
22	Bogahamulahena (reservation for bund)	0 0 37	52	Bogahamulakumbura	4 0 7
23	Pahalawewa (tank and bund)	4 3 17	53	Minipittaniya (cemetery)	0 1 25
25	Road	2 1 11	54	Path	0 0 16
26	Bogahamulahena and Iswetiyeheha	107 2 3	55	Galkandehena	54 1 8
28	Ela	0 0 7	56	Road (part)	0 1 8
35	Dangahamulahena	6 2 4	57	Railway line and reservation	8 1 31
37	Gala (rock)	0 1 31			314 0 26

and bounded as follows: on the north by the boundary of the Pahala Wisideke korale (the village limit of Dampellessegama), the village limit of Pahala Talambuwa; on the east by the village limits of Pahala Talambuwa, Ratehinukwewa, and Wadugama; on the south by the village limit of Wadugama, part of road (the village limit of Wadugama), part of road (the village limit of Tisnampolagama); on the west by the village limit of Tisnampolagama, part of Kon-oya (the boundary of the Pahala Wisideke korale), (the village limit of Kekunewa), the boundary of the Pahala Wisideke korale (the village limit of Dampellessegama).

NOTE.—The following lots lying within the above-mentioned boundaries are excluded from this notice, and their aggregate acreage of 89 acres 3 roods and 39 perches is not included in the acreage of 314 acres and 26 perches given above:—

Block survey preliminary plan 1,896.

Lot.	Name of Land.	Extent, A. R. P.	Lot.	Name of Land.	Extent, A. R. P.
A 3	Ihalawela	2 3 14	c 13	Wewwanewatta	0 2 32
A 4	Ihalawelakamata	0 0 7	c 14	Karandagahamulawatta	0 2 1
A 24	Ihalawela	2 0 21	c 15	Wewapaulawatta	1 3 33
B 5	Paranawatta	3 1 2	c 18	Siyambalagahamulawatta	1 3 21
B 6	Wattegederawela	5 0 26	c 20	Do.	1 3 14
B 8	Damunugahamulawatta	2 2 36	c 42	Galakumbura and Pinkumbura	43 1 2
B 21	Wattegederawela and Pahalawela	14 2 2	c 43	Medakumburehena	2 1 29
B 27	Meegahamulakamata	0 0 9	c 45	Balagollakumburekamata	0 0 17
B 29	Halambagahamulawatta	0 3 4	34	Wewaihalawatta	2 0 27
B 30	Telambugahamulawatta	0 2 24	36	Pansalwatta	1 1 16
B 31	Do.	0 0 24			89 3 39
B 32	Meegahamulawatta	0 2 23			
B 33	Daminagahamulawatta	0 3 15			

[For Diagram see page 1362.]

Anuradhapura Notice No. 8,445.

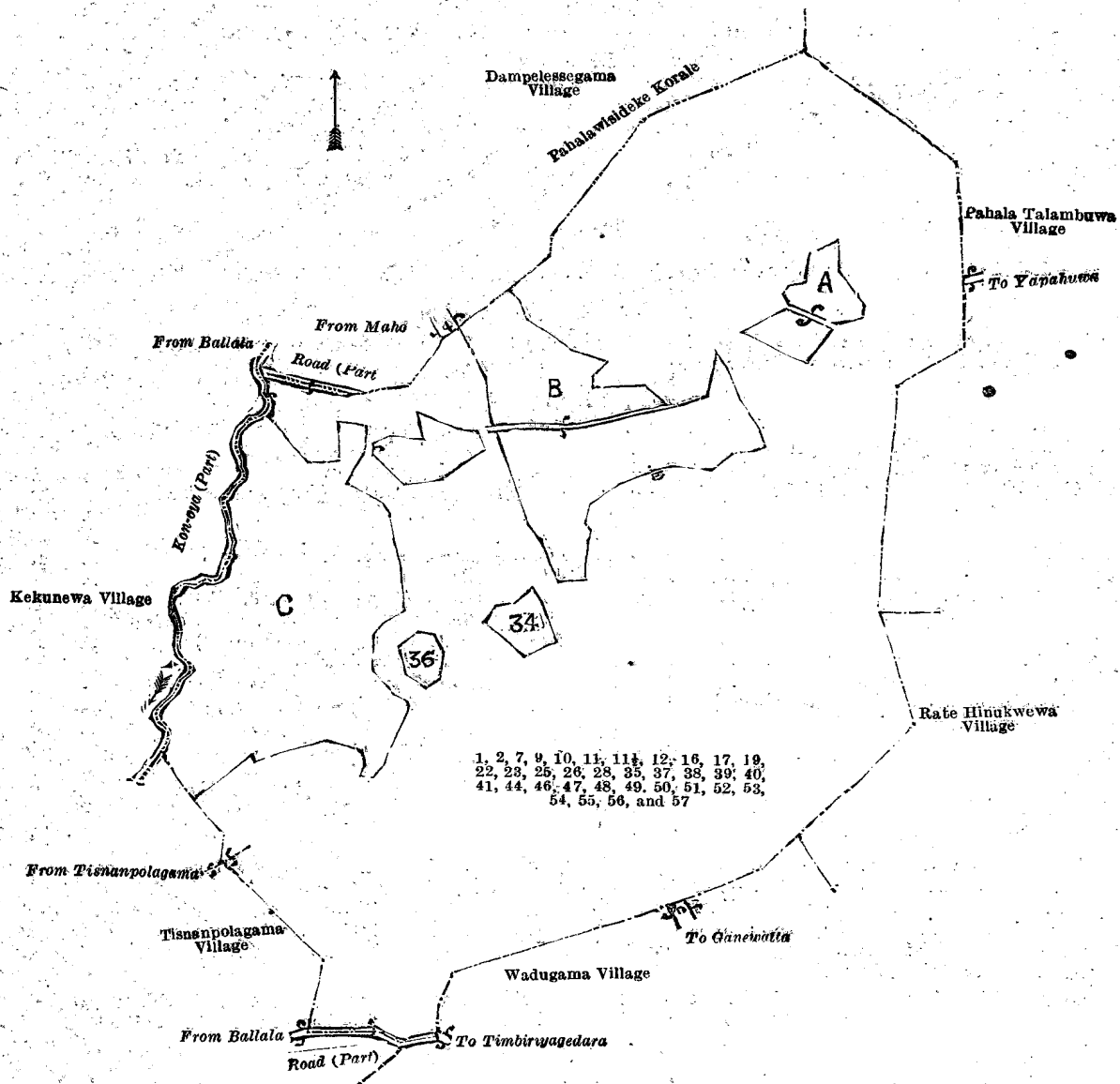
Notice under "The Waste Lands Ordinances of 1897, 1899, 1900, and 1903."

TAKE notice that unless within three months from October 5, 1923, the persons, if any, who claim any interest in the lands hereinafter mentioned or in any one or more of such lands or to some interest therein make claim in person or in writing to the said lands or any of them or to some interest therein to L. L. Hunter, Esq., Special Officer appointed under section 28 of "The Waste Lands Ordinances of 1897, 1899, 1900, and 1903," at his office at Colombo:

Such Special Officer, in pursuance of the powers vested in him by the said Ordinances, will declare by writing under his hand that the said lands, or such of them as to which no claim has been made, are the property of the Crown.

L. L. HUNTER,
Special Officer.

NOTE.—A claim to a right of way over the said lands or any of them is a claim to an interest in the land or lands.



Surveyor-General's Office,
Colombo, May 7, 1923.

Scale of 16 Chains to an Inch.

Kurunegala S. O. 38—1923.

C. H. VINCE,
for Surveyor-General.

Description of the Lands referred to.

The following lots situate in the village of Sestrawelliya of the Karukkankulama tulana of the Maminiya korale of the Kalagam palata, in the North-Central Province, as described in the annexed diagram :—

I.—Block survey preliminary plan 841.

Lot.	Name of Land.	Extent, A. R. P.	Lot.	Name of Land.	Extent, A. R. P.
1	Dikheha, Dambagahahena	70 1 12	18	Footpath	0 0 4
2	Karunagalamahapara-ela (dry stream)	0 0 8	20	Meegahahena and Mylagahaidama	4 1 20
3	Footpath	0 0 2	21	Do.	4 0 5
4	Dikheha	0 2 28	23	Meegahaidama (reservation for road)	0 0 15
5	Do. (railway reservation)	3 1 24.7	23½	Nugagahaidama (to be reserved for main road)	1 0 3
6	Footpath (do.)	0 0 4.5	24	Main road	3 3 8
7	Diviyamalahena (do.)	7 0 5.3	24½	Perimechchigalaidama (to be reserved for main road)	1 0 4
8	Karunagalamahapara-ela (dry stream)	0 0 18.7	25	Kiriyagahaidama (reservation for road)	0 0 35
9	Dikheha (railway reservation)	13 3 24	26	Kirigahaidama	2 0 21
10	Dambagahahena (do.)	0 1 4	27	Dumbuluwahena and Perimachchagalahena	106 1 0
11	Talgahahena and Nugagahahena	51 3 23	28	Kadiharagamawewa (tank and bund)	18 3 9
12	Sestraweliyawewa (tank and bund)	147 2 9	29	Pitaelakele (reservation for bund)	0 3 20
13	Diviyamalahena and Talgahahena	8 1 23	30	Pitaelakele	1 1 25
14	Karunagalamahapara-ela (dry stream)	0 0 33	31	Pitaelaidama (reservation for road)	0 1 4
15	Diviyamalahena and Talgahahena	6 3 33			
16	Footpath	0 0 8			
17	Dikheha and Orugalwetiyaehena	77 1 11			

Lot.	Name of Land.	Extent, A. R. P.	Lot.	Name of Land.	Extent, A. R. P.
34	Tisbamba (sanitary reserve)	0 0 26	83	Bogahahenyaya	184 1 5
37	Do. (reservation for road)	0 0 6	84	Kudawewakanda (tank bund)	0 1 32
42	Bandarawatta	0 0 6	86	Tisbamba (threshing-floor)	0 0 4
45	Do. (reservation for bund and road)	1 2 20	87	Tisbamba (sanitary reserve)	0 2 12
47	Godakirillahena (reservation for right of way)	0 0 8	88	Do. (do.)	0 3 25
49	Kalingubemma (bund of tank)	0 1 3	91	Hikgahahena	2 0 13
50	Godakirillahena (footpath to pansala)	0 0 6	94	Ampegamawewakanda (tank bund)	0 2 22
51	Godakirillahena	0 0 32	96	Ratmalgaha-ela	0 0 30
56	Godakirillaidama (reservation for bund and road)	0 1 21	97	Indipitiya and Talgahahena	3 3 9
57	Do. (do.)	0 2 2	100	Kalukomehena and Pillawehena	35 2 17
58	Horow-ela	0 0 26	101	Minipittaniya (cemetery)	1 0 4
66	Tisbamba (open land)	0 0 15	102	Kudawewakanda (tank bund)	0 1 3
72	Tisbamba (sanitary reserve)	2 1 28	103	Meegahaidama	4 0 11
78	Horow-ela	0 0 7	104	Achariammuna (water-hole)	0 1 9
81	Bogahahena (reservation for bund)	1 0 25	108	Kaludurayagamawewakanda (tank bund)	0 2 2
82	Footpath	0 0 21	109	Wallikkulama (tank)	1 2 10
					776 0 24.2

and bounded as follows: on the north by the village limit of Ihalagama, boundary of the Kalagam korale south, the village limit of Karambewatta; on the east by the village limits of Karambewatta and Telambiyagama; on the south by the village limit of Wallikkulama; on the west by the village limits of Karukkankulama, Kanjanankulama, and Ihalagama.

NOTE.—The following lots lying within the above-mentioned boundaries are excluded from this notice, and their aggregate acreage of 112 acres 1 rood and 15 perches is not included in the acreage of 776 acres and 24.2 perches given above:—

Block survey preliminary plan 841.


Lot.	Name of Land.	Extent, A. R. P.	Lot.	Name of Land.	Extent, A. R. P.
19	Meegahahena (T. P. 344,593)	1 0 3	A 67	Tisbamba (open land)	0 0 31
22	Do. (T. P. 344,592)	1 3 38	A 68	Tisbamba	0 0 30
41	Bandarawatta	0 0 3	A 69	Do.	0 0 20
A 32	Pitaelawatta (T. Ps. 328,007 and 328,010)	4 1 3	A 70	Gangoda	0 0 7
A 33	Tisbamba	0 0 18	A 71	Alutwatta, Nomileidama	0 0 34
A 35	Do.	0 0 19	A 73	Kadiharagamawela, Ihalawela, Ampegamawela, and Pahalawela	37 0 12
A 36	Do.	0 0 23	A 74	Kadiharagamaweledibima	0 0 3
A 38	Gangoda	0 0 6	A 75	Kadiharagamawela	0 0 15
A 39	Do.	0 0 2	A 76	Do.	0 1 1
A 40	Do.	0 0 7	A 77	Do.	0 0 39
A 43	Bandarawatta	0 0 9	A 79	Do.	0 0 20
A 44	Do.	0 0 8	A 80	Do.	0 1 4
A 46	Godakirillawatta (T. Ps. 270,335, 270,336, and 315,994)	1 3 22	A 85	Bogahahena (T. P. 344,591)	2 0 7
A 48	Godakirillahena	0 3 9	A 89	Pillaweaccerewedibima	0 1 14
A 52	Do. (T. P. 334,504)	1 0 0	A 90	Pillaweaccareidama (T. Ps. 186,826, 268,330, and 271,448)	14 0 10
A 53	Godakirillahena (part of T. P. 244,712)	0 0 14	A 92	Ihalawela	1 0 13
A 54	Godakirillawatta (part of T. P. 244,712)	1 3 36	A 93	Do. (T. P. 203,794)	0 3 37
A 55	Do.	0 0 10	A 95	Ampegamawela (T. P. 290,182)	0 1 17
A 59	Gangoda	0 0 26	A 98	Indepitiya	0 1 2
A 60	Do.	0 0 13	A 99	Velkotuwa	0 1 0
A 61	Do.	0 0 7	A 105	Pahalawela (T. P. 173,586)	9 1 13
A 62	Do.	0 0 4	A 106	Pahalaweledibima	0 2 21
A 63	Do.	0 0 9	A 107	Pahalawela	10 2 1
A 64	Do.	0 0 17	A 110	Pahalawela and Wallikkulama	11 0 3
A 65	Do.	6 1 12	A 111	Do.	2 0 23
					112 1 15

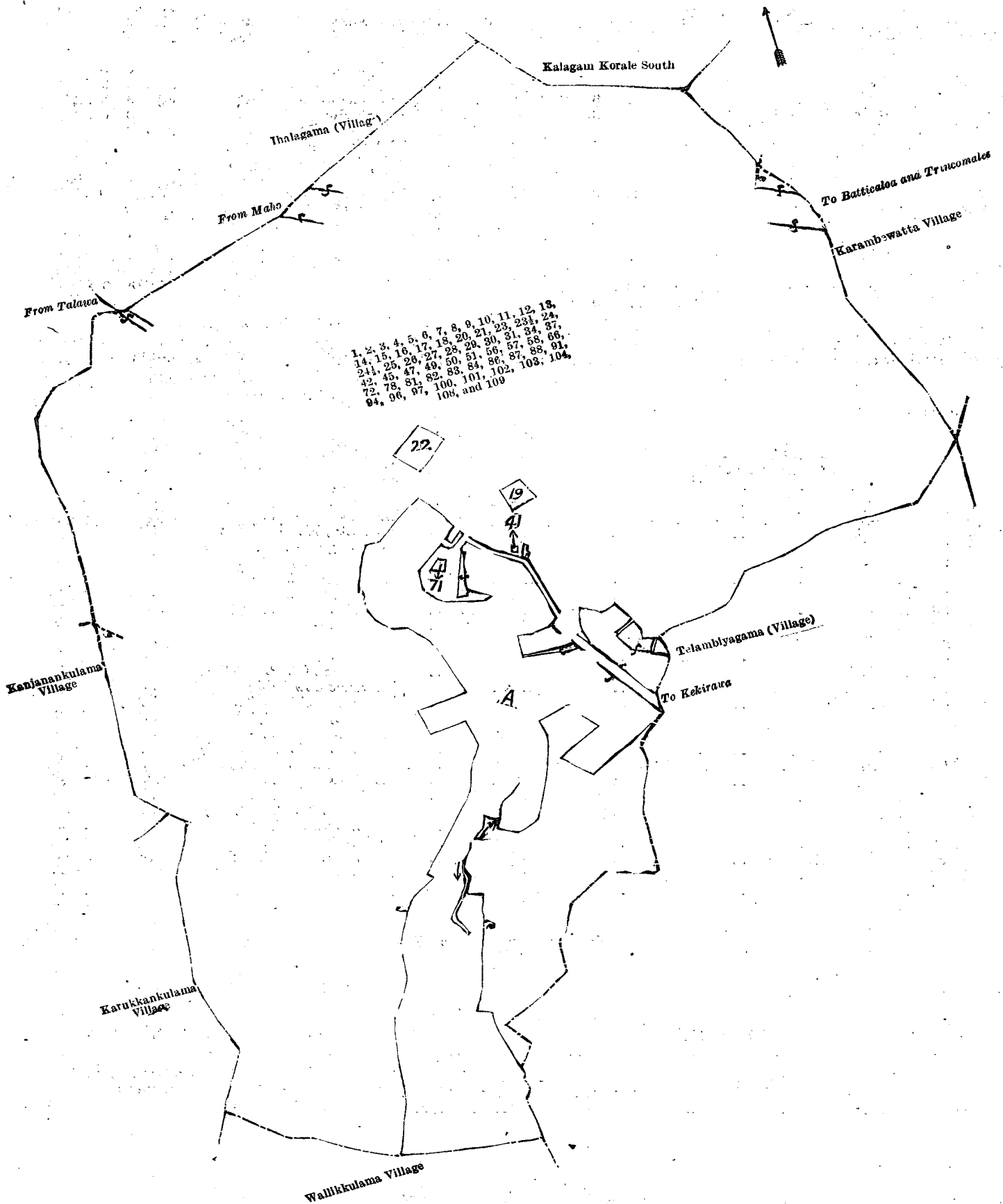
[For Diagram see page 1364.]

II.—Block survey preliminary plan 841.

Lot.	Name of Land.	Extent, A. R. P.
41	Bandarawatta	0 0 3

and bounded as follows: on the north by Bandarawatta (reservation for bund and road) claimed by the Crown; on the east by Bandarawatta claimed by the Crown; on the south by Bandarawatta (reservation for bund and road) claimed by the Crown; on the west by Bandarawatta (reservation for bund and road) claimed by the Crown.






III.—Block survey preliminary plan 841.

Lot.	Name of Land.	Extent, A. R. P.
43	Bandarawatta	0 0 9
44	Do.	0 0 8
		0 0 17

and bounded as follows : on the north by Bandarawatta (reservation for bund and road) claimed by the Crown ; on the east by Bandarawatta (reservation for bund and road) claimed by the Crown ; on the south by Bandarawatta (reservation for bund and road) claimed by the Crown ; on the west by Bandarawatta claimed by the Crown, Bandarawatta (reservation for bund and road) claimed by the Crown.



Surveyor-General's Office,
Colombo, May 7, 1923.

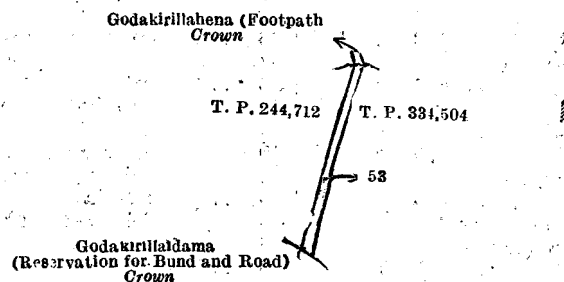
Scale of 4 Chains to an Inch.

C. H. VINCE,
for Surveyor-General.

IV.—Block survey preliminary plan 841.

Lot.	Name of Land.	Extent, A. R. P.
53	Godakirillahena (footpath)	0 0 14

and bounded as follows : on the north by Godakirillahena (footpath) claimed by the Crown ; on the east by T. P. 334,504 ; on the south by Godakirillaidama (reservation for bund and road) claimed by the Crown ; on the west by T. P. 244,712.



Surveyor-General's Office,
Colombo, May 7, 1923.

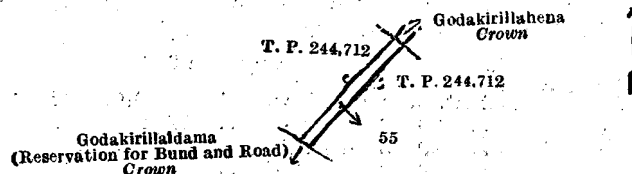
Scale of 4 Chains to an Inch.

C. H. VINCE,
for Surveyor-General.

V.—Block survey preliminary plan 841.

Lot.	Name of Land.	Extent, A. R. P.
55	Godakirillawatta (reservation for right of way)	0 0 10

and bounded as follows : on the north by T. P. 244,712, Godakirillahena claimed by the Crown ; on the east by Godakirillahena claimed by the Crown, T. P. 244,712 ; on the south by T. P. 244,712, Godakirillaidama (reservation for bund and road) claimed by the Crown ; on the west by T. P. 244,712.



Surveyor-General's Office,
Colombo, May 7, 1923.

Scale of 4 Chains to an Inch.

C. H. VINCE,
for Surveyor-General.

Anuradhapura Notice No. 8,446.

Notice under "The Waste Lands Ordinances of 1897, 1899, 1900, and 1903."

TAKE notice that unless within three months from October 5, 1923, the persons, if any, who claim any interest in the lands hereinafter mentioned or in any one or more of such lands or to some interest therein make claim in person or in writing to the said lands or any of them or to some interest therein to L. L. Hunter, Esq., Special Officer appointed under section 28 of "The Waste Lands Ordinances of 1897, 1899, 1900, and 1903," at his office at Colombo :

Such Special Officer, in pursuance of the powers vested in him by the said Ordinances, will declare by writing under his hand that the said lands, or such of them as to which no claim has been made, are the property of the Crown.

L. L. HUNTER,
Special Officer.

NOTE.—A claim to a right of way over the said lands or any of them is a claim to an interest in the land or lands

Description of the Lands referred to.

The following lots situate in the village of Yakandagaswewa, in the Matombuwa tulana of the Matombuwa korale of the Hurulu palata of the North-Central Province, as described in the annexed diagram :—

Block survey preliminary plan 868.

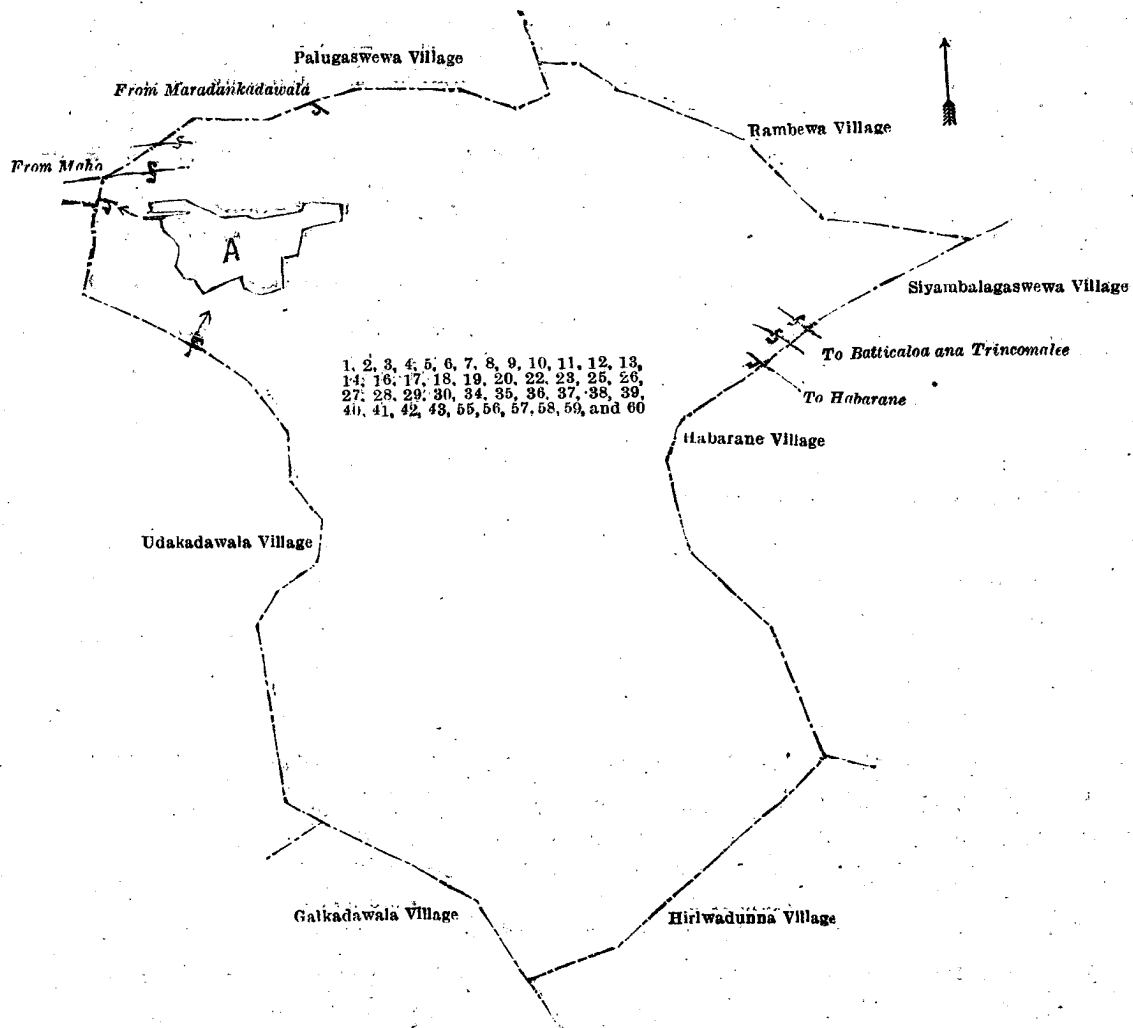
Lot.	Name of Land.	Extent, A. R. P.	Lot.	Name of Land.	Extent, A. R. P.
1	Batulanda (required for the construction of the railway)	0 3 6 6	25	Road	3 3 26
2	Footpath (do.)	0 0 1 1	26	Yakandagahamukalana, Talgasmullahena (reservation for road)	3 1 2
3	Batulanda, Talgasmullahena (do.)	14 0 28 1	27	Talgasmullahena, Galpotahena	8 1 39
4	Talgasmullahena (do.)	0 0 28 5	28	Yakandagaswewa (tank and bund)	60 2 31
5	Road (do.)	0 0 32 4	29	Wekandapaullekele (reservation for tank bund)	4 1 25
6	Dambagahayaya (do.)	0 0 27 7	30	Talgasmullahena, Wanamullahena, Galagawayaya	77 0 23
7	Nugagasmulahenyaya, Dambagahahenyaya, Kongahahenyaya, Kadukelle, Yakandagaswewamukalana (required for the construction of the railway)	35 3 8	34	Footpath	0 0 6
8	Batulanda, Godellapitiyayaya	2 2 1	35	Batulanda, Yakandagahawelapaulahena	2 3 36
9	Talgasmullahena (reservation for road)	0 0 12	36	Kumbukgahahena	0 2 39
10	Road	0 0 13	37	Do. (reservation for stream)	0 2 17
11	Dambagahayaya (reservation for road)	0 0 12	38	Ulpat-ela	0 1 33
12	Nugagasmulahenyaya, Kolongasyaya	3 0 7	39	Kumbukgahahena (reservation for stream)	0 3 8
13	Dambagahahenyaya	0 1 20	40	Do.	1 1 6
14	Yakandagaswewehena, Kongahayaya, Lambagahahenyaya (reservation for road)	3 1 16	41	Kumbukgahayaya, Ingirigasyaya	28 0 18
15	Not used	—	42	Ulpat-ela	0 0 26
16	Kongahahenyaya, Kirawanawalalayaya	19 1 39	43	Ingirigasyaya, Akkarapanthiyaidama	1 2 16
17	Yakandagaswewamukalana	23 0 24	55	Horow-ela	0 1 6
18	Palawelihenyaya, Kadukelle	53 0 34	56	Ulpat-ela	1 2 32
19	Yakandagaswewamukalana Milla-gasmukalana	17 3 7	57	Kundalugasyaya, Warayaya, Boralugasyaya	53 1 10
20	Yakandagaswewamukalana	7 0 29	58	Diyamalawekanda (tank bund)	0 2 29
21	Not used	—	59	Yakandagaswewamukalana, Wanamulamukalana, Boraluwalamukalana, Ulpatwewamukalana, Borupanwewemukalana	765 3 11
22	Yakandagaswewa (tank)	0 2 26	60	Ulpatwekanda (tank bund) abandoned	1 1 28
23	Dambagahahenyaya, Kongahayaya	8 1 13			1,208 2 12 4
24	Not used	—			

and bounded as follows : on the north by the village limits of Palugaswewa and Rambewa ; on the east by the village limits of Rambewa, Siyambalagaswewa, Habarane, and Hiriwadunna ; on the south by the village limits of Hiriwadunna and Galkadawala ; on the west by the village limits of Galkandawala, Udakadawala, and Palugaswewa.

NOTE.—The following lots lying within the above-mentioned boundaries are excluded from this notice, and their aggregate acreage of 27 acres 3 roods and 22 perches is not included in the acreage of 1,208 acres 2 roods and 12 4 perches given above :—

Block survey preliminary plan 868.

Lot.	Name of Land.	Extent, A. R. P.	Lot.	Name of Land.	Extent, A. R. P.
A 31	Puranawela, Accaraidama	26 0 33	A 49	Weliaccarewela	0 0 10
A 32	Accarawela	0 2 4	A 50	Do.	0 0 10
A 33	Do. (T. P. 230,213)	0 3 0	A 51	Do.	0 0 4
A 44	Puranawelpanthiyaidama	0 0 12	A 52	Do.	0 0 4
A 45	Weliaccarewela	0 0 1	A 53	Do.	0 0 4
A 45½	Do.	0 0 2	A 54	Do.	0 0 5
A 46	Do.	0 0 4			
A 47	Do.	0 0 4			
A 48	Do.	0 0 5			
					27 3 22



Surveyor-General's Office,
Colombo, April 25, 1923.

Scale of 32 Chains to an Inch.
Anuradhapura S. O. 36—1923.

C. H. VINCE,
for Surveyor-General.

LAND SALES IN THE CENTRAL PROVINCE.

No. 2,685, C. P.—The Government Agent, Central Province, will on Monday, December 3, 1923, at 11.30 A.M., at his office in Kandy Kachcheri, put up to auction, for sale or settlement, or will otherwise dispose of, the under-mentioned portions of Crown land, in accordance with the regulations of Government regarding land sales. Seven allotments of land situated in Kandukara Pahala korale of Uda palata division of the Kandy District of the Central Province.

Lot.	Name of Land.	Name of Applicant.	Description.	Extent, A. R. P.	Upset price, per acre, Rs.
1	Samarakonehena alias Hevanderugahahena	—	Tea nursery (temporary)	0 1 7	—*
2	Do.	—	Chena	0 3 30	—*
3	Do.	Mr. W. J. Charsley, Pussatenne estate, Gampola	Patana	7 0 14	85
4	Do.	—	do.	0 2 2	—*
5	Do.	Mr. W. J. Charsley, Pussatenne estate, Gampola	do.	1 1 7	85
6	Do.	do.	do.	1 1 23	85
7	Do.	—	do.	0 0 6	—*

* To be reserved.

Further particulars regarding these lands can be obtained from the Government Agent, Central Province, and their plans from the Surveyor-General.

Colonial Secretary's Office,
Colombo, September 29, 1923.

CECIL CLEMENTI,
Colonial Secretary.

No. 2,686, C. P.—The Assistant Government Agent, Nuwara Eliya, will on Wednesday, December 5, 1923, at 10 A.M., at his office in Nuwara Eliya, put up to auction, for sale or settlement, or will otherwise dispose of, the under-mentioned portions of Crown land, in accordance with the regulations of Government regarding land sales. Seven allotments of land situated in the Uda Hewaheta division of the Nuwara Eliya District of the Central Province.

Preliminary plan 7,253. Village—Alawatugama. Claimant—Crown, also claimed by E. R. M. Appuhamy, late Registrar of Damunumaya.

Lot.	Name of Land.	Name of Applicant.	Description.	Extent.		Upset price per acre, Rs.
				A.	R. P.	
1	Uyanwatteaswedduma	Attanayaka Mudiyansele Maddurava Pinhami of Damunumaya	Paddy field	0	3 0	150
1	Dehiattepatana	Preliminary plan 7,165. Village—Maratuwela. Claimant—Crown. K. T. Amaris Silva	Paddy field and chena	0	1 32	80
4	Wewatenna	Preliminary plan 7,477. Village—Wewatenna. Claimant—Crown.	Chena (reservation for footpath)	0	0 0.75	—*
5	Do.	S. N. Jusey Dias	Chena	0	0 8.70	606
6	—	—	Pipe line	0	0 0.23	—*
7	Wewatenna	S. N. Jusey Dias	Chena	0	0 13.38	600
8	Do.	—	Chena (reservation for road)	0	0 6.62	—*

* Not for sale.

Further particulars regarding these lands can be obtained from the Assistant Government Agent, Nuwara Eliya, and plans of them from the Surveyor-General.

Colonial Secretary's Office,
Colombo, October 1, 1923.

CECIL CLEMENTI,
Colonial Secretary.

LAND SALES IN THE SOUTHERN PROVINCE.

No. 4,064, S. P.—The Government Agent, Southern Province, will on Thursday, December 20, 1923, at 1 P.M., at his office in Galle Kachcheri, put up to auction, for sale or settlement, or will otherwise dispose of, the under-mentioned portions of Crown land, in accordance with the regulations of Government regarding land sales. Six allotments of land situated in the Wellaboda pattu division of the Galle District of the Southern Province.

Lot.	Name of Land.	Name of Applicant.	Description.	Extent.		Upset price per acre, Rs.
				A.	R. P.	
1	Wedauduwawekele	Mr. C. D. S. Wijenayaka of Metiwala	Jungle	2	1 16	104
2	Wedauduwawewatta	do.	Contains rubber (not for sale)	0	0 30	—*
3	Wedauduwawekele	do.	Jungle (not for sale)	0	1 3	—*
4	Wedauduwawewudumulla	Mr. C. D. S. Wijenayaka of Metiwala	Native garden	0	1 22	87
5	Do.	do.	do.	0	1 8	86
6	Do.	do.	Native garden (not for sale)	0	0 26	—*
7	Wedauduwawekele	Mr. C. D. S. Wijenayaka of Metiwala	Jungle	4	3 36	121
8	Do.	do.	do.	5	1 2	136
9	Do.	do.	Jungle (not for sale)	0	2 17	—*
10	Do.	do.	Jungle	0	3 35	104

* Reservation.

Further information regarding these lands can be obtained from the Government Agent, Southern Province, and their plans from the Surveyor-General.

Colonial Secretary's Office,
Colombo, September 29, 1923.

CECIL CLEMENTI,
Colonial Secretary.

No. 4,065, S. P.—The Government Agent, Southern Province, will on Thursday, November 22, 1923, at 1 P.M., at his office in Galle Kachcheri, put up to auction, for sale or settlement, or will otherwise dispose of, the under-mentioned portions of Crown land, in accordance with the regulations of Government regarding land sales. Nineteen allotments of land situated in the Wellaboda pattu division of the Galle District of the Southern Province.

Preliminary plan 10,236. Village—Ambana. Claimant—Malawiachchi Isan of Ambana.

Lot.	Name of Land.	Name of Applicant.	Description.	Extent.		Upset price per acre, Rs.
				A.	R. P.	
1	Ganegodawatta	Don Tiyadoris Hangamuwe Mohotti of Ambana	Native garden	0	0 37	46
		Claimant—Crown.	Plantation	—	—	2
3	Ganegodawatta	Don Tiyadoris Hangamuwe Mohotti of Ambana	Jungle	1	1 23	46
5	Gurugalkanda	Preliminary plan 10,916. Village—Yakkatuwa. Claimant—Crown. H. H. Babel	Chena	1	1 9	55
1	Imbulgahawattekele <i>alias</i> Hondaduwekele	Preliminary plan 11,513. Village—Gonapinuwala. Claimant—Crown. Mr. S. S. Weerasuriya of Galle.	Jungle	3	3 15	95

Claimants—Appuwahandi Odris Mendis and others.

Lot.	Name of Land.	Name of Applicant.	Description.	Extent,			Upset price per acre, Rs.
				A.	R.	P.	
2	Imbulgahawattekele Hondaduwekele	Mr. S. S. Weerasuriya of Galle	Threshing-floor	0	0	9	95
Claimant—Crown.							
3	Imbulgahawattekele Hondaduwekele	Mr. S. S. Weerasuriya of Galle	Threshing-floor	0	0	12	95
Claimant—Johanis Pandita Gunawardena, Vidane Arachchi of Tiranagama.							
4	Imbulgahawatta Maragahawatta	Mr. S. S. Weerasuriya of Galle	Garden Plantation	0	0	22	95 24
Claimant—Crown.							
5	Wekbokkadeniya	Mr. S. S. Weerasuriya of Galle	Paddy field (not for sale)	0	2	11	—*
6	Do.	do.	Paddy field	1	2	0	110
Preliminary plan 11,513. Village—Gonapinuwala. Claimant—Crown.							
7	Imbulgahawattekele Hondaduwekele	Mr. S. S. Weerasuriya of Galle	Jungle (not for sale)	3	0	22	—†
8	Do.	do.	Manana (not for sale)	0	0	22	—*
9	Do.	do.	Jungle	11	3	17	95
Claimant—Arumapperuma Achchige Simon Appu.							
10	Hondaduwehatta	Mr. S. S. Weerasuriya of Galle	Garden (not for sale)	1	0	0	—†
Claimant—Crown.							
11	Imbulgahawattekele Hondaduwekele	Mr. Richard P. Weerasuriya of Gona- pinuwala	Jungle	11	0	0	95
12	Kattrikkabokkadeniya	do.	Paddy field	2	2	12	110
13	Imbulgahawattekele Hondaduwekele	do.	Jungle	8	2	29	95
Preliminary plan 12,028. Village—Godagama. Claimant—Lokugamage James Appu.							
1	Kerewegoipala Kerewegoipolaihala- kebella	—	Paddy field	0	3	23	76
Claimant—W. K. Oralias.							
2	Jasingegoipala watta-addaragoipala	—	Paddy field	1	1	32	76
Claimants—A. S. P. Amadoris and others.							
3	Assalagalaudamulla Asolugalaudumulla	—	Paddy field	4	0	36	75
Claimant—Crown.							
4	Tumbukkuwekele	—	Low jungle (not for sale)	0	1	15	—*
Claimant—Lokugamage Odris Appu.							
6	Tunbukkuwa	—	Contains rubber Plantation	2	3	23	76 192·50
Claimant—Balasuriya Kathrinahamy.							
7	Tunbukkuwa	—	Deniya	0	3	4	76
Claimant—Crown.							
8	Dangaragahaudumulla	—	Paddy field	1	3	0	76
9	Do.	—	do.	1	2	24	76
Preliminary plan 12,163. Village—Talgahawatta. Claimant—Crown.							
1	Angulugahakele	Hendahewa Janis Silva of Balapitiya	Jungle	2	3	28	—†
2	Do.	do.	do.	3	0	10	—†
3	Do.	do.	Jungle (not for sale)	0	1	3	—*
4	Do.	do.	Jungle	0	3	23	—†
Claimant—K. H. Hendrick Angulugalla, Karandeniya.							
5	Angulugahakele	Hendahewa Janis Silva of Balapitiya	Garden	0	3	1	—†

* Reservation.

† These lots will not be sold.

Further information regarding these lands can be obtained from the Government Agent, Southern Province, and their plans from the Surveyor-General.

Colonial Secretary's Office,
Colombo, October 2, 1923.

CECIL CLEMENTI,
Colonial Secretary.

LAND SALES IN THE NORTH-WESTERN PROVINCE.

No. 2,220, N.W. P.—The Assistant Government Agent, Puttalam and Chilaw Districts, will on Tuesday, November 20, 1923, at 10 A.M., at his office in Chilaw Kachcheri, put up to auction, for sale or settlement, or will otherwise dispose of, the under-mentioned portions of Crown land, in accordance with the regulations of Government regarding land sales. Forty-six allotments of land situated in the Pitigal korale northern division of the Chilaw District of the North-Western Province.

Lot.	Name of Land.	Name of Applicant.	Description.	Extent.			Upset price per acre, Rs.
				A.	R.	P.	
1	Kelegamakatuwele	J. M. Ungurula	Jungle	2	1	12	100
2	Do.	—	Reservation for road	0	0	26	—*
3	Do.	W. Marthinu Fernando	Jungle	0	3	4	100
4	Do.	—	Reservation for path	0	0	37	—*
5	Do.	W. Marthinu Fernando	Jungle	5	3	25	100
6	Do.	—	Reservation for path	0	0	16	—*

Lot.	Name of Land.	Name of Applicant.	Description.	Extent.			Upset price per acre, Rs.
				A.	R.	P.	
Preliminary plan 5,267. Village—Eliwitiya. Claimant—Crown.							
1	Kongahawatta	—	Coconut plantation, encroachment by H. M. Ranhami	0	0	3	100
2	Do.	—	Ditto, encroachment by T. H. M. Guruhami, P. H.	0	1	19	250
3	Mahawewedyagilma	—	Ditto, encroachment by T. H. M. Appuhami, Vel-Vidane	0	0	25	200
4	Do.	—	Ditto, encroachment by T. H. M. Guruhami, P. H.	0	0	3	100
5	Do.	—	do.	0	0	25	100
Preliminary plan 4,439. Village—Nalladarankattuwa. Claimant—Crown.							
2492	Weehenakele	K. A. Allis Appuhami	Low jungle	1	0	7	105
Preliminary plan 4,645. Village—Anaivilundawa. Claimant—Crown.							
1	Danpathahakele	Hitihami and Bandappuhami	Old chena	3	3	29	50†
2	Do.	Mudalihami Vedarala	do.	2	1	33	50†
Preliminary plan 4,655. Village—Kottapitiya. Claimant—Crown.							
1	Kottapitiyekele	Davidu and Isabel Miranda	High jungle	3	2	1	35
2	Do.	—	Reservation for road	0	1	10	—*
Village—Kusalai.							
3	Kusalaikele	B. P. Pererea, Vidane Arachchi	High jungle	8	1	13	47·50
4	Do.	—	Reservation for road	0	2	29	—*
5	Do.	B. Gabriel Appu and Istegu Appu	High jungle	6	3	37	47·50
6	Do.	I. Vadivel and Kalimuttu	do.	6	1	37	47·50
Village—Kottapitiya.							
7	Kottapitiyekele	—	Reservation for road	0	1	37	—*
8	Do.	B. P. Perera, Vidane Arachchi	High jungle	6	3	33	50
Preliminary plan 4,767. Village—Talgahawela. Claimants—Pinhami and Ranhami.							
6	Medawewa or Medakumbura	T. M. Fernando	Paddy field	5	0	30	50
Final village plan 75. Village—Elapahala. Claimant—Crown.							
2N	Kahatagahawatta	—	Coconut plantation	2	1	32	282·25
2R	Kongahahena	—	Jungle	1	1	39	150
2s	Do.	—	Chena	1	3	15	150
Preliminary plan 4,158. Village—Bingiriya. Claimant—Crown.							
1438	Kahatagahahenyaya	R. Yahapathami	Scrub	3	0	19	155
1439	Do.	R. R. Appuhami	do.	3	2	39	155
Preliminary plan 5,332. Village—Sembukattiya. Claimant—Crown.							
1	Horawatta	—	Coconut plantation, encroachment by E. L. F. de Soysa	0	0	22	500
2	Erunwila estate	—	Ditto, encroachment by D. J. W. Samarakone	0	2	18	200
3	Horawatta	—	Ditto, encroachment by E. L. F. de Soysa	0	0	11	500
4	Punchihorakelewatta	—	Open land, encroachment by A. C. G. Abeywardene	0	0	5	100
5	Erunwila estate	—	Coconut plantation, encroachment by D. J. W. Samarakone	0	3	24	500
Preliminary plan 5,027. Village—Sembukattiya. Claimant—Crown.							
3	Horakele	—	Cleared land	4	0	27	200
4	Do.	—	Coconut plantation, encroachment by D. J. W. Samarakone	10	3	15	500
Preliminary plan 4,927. Village—Kachchakaduwa. Claimant—Crown.							
1	Weralukele	H. M. Kiribandappu and another	High jungle	1	0	14	80
2	Do.	H. M. Ranhami and another	do.	1	0	4	80
4	Do.	H. M. Hitihami and another	do.	0	3	37	80
5	Do.	—	Cemetery	0	1	32	—*
6	Do.	—	Road to cemetery	0	0	28	—*
7	Do.	C. H. Appuhami and another	High jungle	1	0	1	80
8	Do.	—	Reservation for road	0	1	28	—*
9	Do.	H. M. Mudalihami and another	High jungle	1	0	5	80
Preliminary plan 5,349. Village—Kanukkuponai. Claimant—Crown.							
1	Muduverala	—	Seashore, reservation	2	2	9	—*
2	Kudanaguleliya	W. P. Marthinu Rodrigo	Scrub jungle	3	2	31	30
3	Naguleliya-alamba	—	Lakeshore, reservation	0	2	38	—*

* Not for sale.

† Re-sale for non-completion of original sale.

Further information regarding these lands can be obtained from the Assistant Government Agent of Puttalam, and plans of them from the Surveyor-General.

No. 2,221, N.W. P.—The Assistant Government Agent, Puttalam and Chilaw Districts, will on Wednesday, November 21, 1923, at 10 A.M., at Marawila Resthouse, put up to auction, for sale or settlement, or will otherwise dispose of, the under-mentioned portions of Crown land, in accordance with the regulations of Government regarding land sales. Sixty-five allotments of land situated in the Pitigal korale southern division of the Chilaw District of the North-Western Province.

Lot.	Name of Land.	Name of Applicant.	Description.	Extent.		Upset price per acre, Rs.
				A.	R. P.	
Preliminary plan 5,297. Village—Narawila. Claimant—Crown.						
1	Kakuhena	—	Coconut plantation, encroachment by A. M. Punchinona	0	1 4	376 36
Village—Yakdessawa.						
5	Kakuhena <i>alias</i> Kongahawatta	—	Coconut plantation, encroachment by Ramen Chetty of Negombo	0	0 35	397 14
7	Do.	—	do.	0	0 33	510
8	Do.	—	Coconut plantation, encroachment by M. E. Gabriel Silva	0	0 14	510
9	Kakuhena <i>alias</i> Kahata-gahawatta	—	Ditto, encroachment by W. C. Fernando of Marawila	1	0 32	510
Preliminary plan 5,259. Village—Yatakalana. Claimant—Crown.						
1	Kosgahawatta	—	Coconut plantation, encroachment by S. A. Kindanaide	0	0 13	529 23
2	Do.	—	Reservation for road	0	1 35	—*
3	Do.	—	Coconut plantation, encroachment by S. A. Kindanaide	2	1 34	1,510
4	Do.	—	do.	0	3 21	510
5	Do.	—	do.	1	0 22	164 40
7	Kamata	—	Threshing-floor, encroachment by W. S. Elaris Fernando	0	1 0	—*
8	Gorokgahakotuwa	—	Coconut plantation, encroachment by S. W. Fernando, Schoolmaster	0	3 28	166 43
9	Do.	—	Paddy field, encroachment by W. S. Elaris Fernando	0	1 24	160
Village—Baira Iruppuwa. Claimant—Crown.						
10	Gorokgahakotuwa	—	Paddy field, encroachment by W. S. Elaris Fernando	0	0 16	160
Village—Yatakalana. Claimant—Crown.						
11	Gorokgahakotuwa	—	Coconut plantation, encroachment by W. S. Elaris Fernando	0	1 16	297 15
13	Gorokgahawatta	—	do.	1	0 19	395 09
14	Do.	—	Coconut plantation, encroachment by James Appu of Pilakatumulla	0	2 20	394
15	Thalgahawatta	—	Ditto, encroachment by S. W. Fernando, Schoolmaster	0	3 25	343 86
Village—Baira Iruppuwa. Claimant—Crown.						
20	Kongahawatta	—	Coconut plantation, encroachment by D. D. Guruwa Yakdessa	0	0 21	347 15
22	Do.	—	Ditto, encroachment by K. B. Baiya Yakdessa	0	0 18	444 44
Village—Yatakalana.						
26	Yatakalawatta	—	Coconut plantation, encroachment by W. S. Migel Fernando	0	2 17	410
Preliminary plan 5,258. Village—Watugahamulla. Claimant—Crown.						
4	Lawanwatta	—	Coconut plantation, encroachment by Lambert Peries of Colombo	3	0 5	473 30
Village—Yatakalana.						
6	Kahatagahawatta	—	Coconut plantation, encroachment by R. A. Lokki Manamali	0	1 15	197 27
7	Migahawatta	—	Ditto, encroachment by W. A. Karamanis Naide	0	1 24	160
8	Kahatagahawatta	—	Ditto, encroachment by W. A. Menchi Manamali	0	0 2	110
9	Do.	—	Ditto, encroachment by R. A. Lapi Manamali	0	0 5	398
10	Do.	—	Ditto, encroachment by R. A. Salanaide	0	0 12	643 33
11	Kohombagahawatta	—	Ditto, encroachment by R. A. Bandinaide and others	0	0 20	830
12	Talgahawatta	—	Ditto, encroachment by S. A. Aron-sinno and others	0	0 2	31
Preliminary plan 5,261. Village—Hewana. Claimant—Crown.						
2	Kosgahawatta	—	Coconut plantation, encroachment by W. S. Emarenchina Fernando	0	0 21	175 24
3	Kajugahawatta	—	Open land, encroachment by H. M. Nilame Appuhami	0	0 20	160
4	Kosgahawatta	—	Coconut plantation, encroachment by Emarenchina Fernando	0	1 3	430 93
8	Kongahawatta	—	Open land, encroachment by R. Alisandri Fernando	0	0 6	160
Preliminary plan 5,138. Village—Ihala Thalgasagara. Claimant—R. Thambiappu.						
1	Bakmigahakumbura	R. Thambiappu	Coconut plantation	0	3 21	—†
2	Do.	do.	do.	0	1 10	—†
3	Do.	do.	do.	0	2 23	—†
4	Bakmigahakumbura <i>alias</i> Tittakele	do.	Abandoned tank	0	0 31	—†
5	Do.	do.	Coconut plantation	0	1 5	—

Claimant—Don Elaris Appuhami.						Extent.		Upset price	
Lot.	Name of Land.	Name of Applicant.	Description.	A. R. P.		per acre, Rs.			
6	Bakmigahakumbura Tittakele	<i>alias</i> —	Coconut plantation ..	1	2	7	—	†	
4	Kahatagahakele	—	Village—Kachchirawa. Claimant—Crown. .. Chena ..	2	0	4	210		
1	Ambagahalanda	—	Preliminary plan 5,276. Village—Sendriyamulla. Claimant—Crown. .. Coconut plantation, encroachment by Babappuhami ..	0	0	15	136·17		
2	Do.	—	.. Ditto, encroachment by Hendrick Appuhami and others ..	0	1	8	135		
3	Do.	N. M. Appusunno	Forest ..	4	1	19	165		
4	Do.	Appuhami	.. Reservation for road ..	0	2	3	—*		
5	Siyambalagahawatta	—	.. Coconut plantation, encroachment by N. M. Appusunno Appuhami ..	0	2	20	166		
1	Tulawelakele <i>alias</i> Ambagahawatta	—	Preliminary plan 5,300. Village—Tulawela. Claimant—Crown. .. Coconut plantation, encroachment by Singho Appuhami of Koswatta ..	0	0	22	231·82		
2	Tulawalakele <i>alias</i> Pansalwatta	—	.. Ditto, encroachment by Saranankara Unnanse of Koswatta ..	0	1	18	110		
4	Do.	—	.. do. ..	0	2	36	196·21		
1	Bogahakele	R. M. Punchisunno	Preliminary plan 5,280. Village—Dumunhagara. Claimant—Crown. .. High jungle ..	4	3	8	160		
2	Do.	—	.. Reservation for road ..	0	0	19	—*		
1	Gonnagahawatta	—	Preliminary plan 5,251. Village—Dummalakotuwa. Claimant—Crown. .. Coconut plantation, encroachment by Christina and Regina Fernando ..	0	1	4	423·64		
2	Gonnagahakele	—	.. Jungle ..	2	2	11	130		
3	Paragahawatta	—	.. Coconut plantation, encroachment by W. P. Charles Perera ..	0	2	30	184·55		
1	Wellabada	—	Preliminary plan 5,191. Village—Toduwawa South. Claimant—Crown. .. Coconut plantation, encroachment by R. A. Juan Perera and Anthony Appu ..	0	1	38	973·59		
1	Talgahawatta	—	Preliminary plan 5,106. Village—Nainamadama West. Claimant—Crown. .. Coconut plantation encroachment by M. Gabriel Obris ..	0	0	19	562·63		
2	Do.	—	.. Ditto, encroachment by W. S. Gabriel Fernando ..	0	1	27	524·93		
3	Wellawankaraitottam	—	.. Ditto, encroachment by M. Gabriel Obris ..	0	1	13	554·53		
4	Do.	—	.. do. ..	0	3	11	682·53		
2	Arasamaraththaditotam	—	Preliminary plan 5,094. Village—Dummaladeniya West. Claimant—Crown. .. Coconut plantation, encroachment by W. S. Romanis Coonya ..	0	0	26	1,140·77†		
1	Mahawewa	—	Preliminary plan 5,338. Village—Boralessa. Claimant—Crown. .. Coconut plantation, encroachment by Juan Waas and others ..	0	1	5	402·22		
2	Do.	—	.. Ditto, encroachment by C. Santiago Fernando and another ..	0	0	31	1,080·97		
3	Do.	—	.. Ditto, encroachment by C. Bernardu Fernando ..	0	0	4	810		
4	Do.	—	.. Tank ..	3	2	11	—*		
5	Do.	—	.. Coconut plantation, encroachment by C. Bernardu Fernando ..	0	0	3	2,010		
6	Do.	—	.. Ditto, encroachment by M. Moises Fernando ..	0	0	5	1,370		

* Not for sale.

† For the issue of certificate of quiet possession.

‡ Re-sale for non-completion of the original sale.

Further information regarding these lands can be obtained from the Assistant Government Agent of Puttalam, and plans of them from the Surveyor-General.

Colonial Secretary's Office,
Colombo, October 1, 1923.

CECIL CLEMENTI,
Colonial Secretary.

No. 2,222, N.W. P.—The Assistant Government Agent, Puttalam and Chilaw Districts, will on Tuesday, November 20, 1923, at 10 A.M., at his office in Chilaw Kachcheri, put up to auction, for sale or settlement, or will otherwise dispose of, the under-mentioned portions of Crown land, in accordance with the regulations of Government regarding land sales. Twenty allotments of land situated in the Pitigal korale northern division of the Chilaw District of the North-Western Province.

Lot.	Name of Land.	Name of Applicant.	Description.	Extent.		Upset price	
				A.	R.	P.	per acre, Rs.
1	Pusmorahena	W. M. Kandappuhami and 3 others	Village—Karukkuliya. Claimant—Crown. .. Chena and jungle ..	7	2	17	60
5	Welepillewa	—	.. Forest and jungle ..	3	0	35	65
6	Palugahakumbura	Claimant—Jeewatappuhami, Vel-Vidane.	.. Paddy field, encroachment ..	0	1	22	60
7	Do.	—	.. do. ..	0	0	34	60

Lot.	Name of Land.	Name of Applicant.	Description.	Extent.		Upset price per acre, Rs.
				A. R. P.		
Preliminary plan 5,357 Village—Karawita. Claimant—Crown.						
1	Pihimbiyakele	—	High jungle	5	0 29	165
2	Do.	Muhamadu Tamby of Chilaw	do.	2	1 26	165
3	Do.	—	Reservation for path	0	0 14	—*
4	Do.	Muhamadu Tamby of Chilaw	High jungle	2	3 13	165
5	Talgahawelawatta	—	Coconut plantation, encroachment	1	0 39	250
Preliminary plan 5,360. Village—Ganankete. Claimant—Crown.						
1	Daminagahakele <i>alias</i> Kupuhena <i>alias</i> Bogahahena	—	Reservation for road	0	0 3	—*
2	Do.	U. Lucia Fernando of Karawita	Chena	0	3 37	162.50
3	Do.	—	Reservation for channel	0	0 26	—*
Preliminary plan 4,453. Village—Wirapandiyana. Claimant—Crown.						
2556	Wirapandiyanekele	—	Chena	70	2 4	60†
Preliminary plan 4,828. Village—Within U. D. C. limits of Chilaw. Claimant—Crown.						
2	Kanakakulam <i>alias</i> Radapitiya	—	Marshy pond	0	2 34.8	350
Preliminary plan 4,997. Village—Ambakandawila. Claimant—Crown.						
2	Tanipolgahawela <i>alias</i> Muduwella	—	Open sandy land	4	1 4	75
3	Do.	Rev. Father J. M. Masson, O. M. I.	do.	2	3 18	75
Preliminary plan 4,679. Village—Erunwala. Claimant—Crown.						
1	Erunwalakele	S. M. Appurala and others	Jungle	18	0 0	100
2	Do.	do.	do.	10	3 37	100
Preliminary plan 4,646. Village—Anaivilundawa. Claimant—Crown.						
1	Egodagamadungala	C. A. Menikrala	Chena and scrub	1	2 7	75
Preliminary plan 4,659. Village—Anaivilundawa. Claimant—Crown.						
1	Anaivilundawakele	G. Kandappu	High jungle	2	0 7	50

* Not for sale.

† This lot is situated bordering Sippikalana-Vilattawa road on the south-west, Deduruoya on the north and east, and Wirapandiyana-eba on the south.

Further information regarding these lands can be obtained from the Assistant Government Agent of Puttalam, and plans of them from the Surveyor-General.

Colonial Secretary's Office,
Colombo, October 2, 1923.

CECIL CLEMENTI,
Colonial Secretary.

LAND SALES IN THE NORTH-CENTRAL PROVINCE.

No. 2,300, N.C. P.—The Government Agent, North-Central Province, will on Monday, November 19, 1923, at 2 P.M., at his office at Kalawewa Bungalow, put up to auction, for sale or settlement, or will otherwise dispose of, the under-mentioned portions of Crown land, in accordance with the regulations of Government regarding land sales. Forty-six allotments of land situated in the Kalagam palata of the Nuwarakalawiya district of the North-Central Province.

Lot.	Name of Land.	Name of Applicant.	Description.	Extent.		Upset price per acre, Rs.
				A. R. P.		
Preliminary plan 6,250. Village—Katukeliyawa in Unduruwa korale.						
1	Dambagahahena	B. Meera Saibo and 3 others	Chena fit for paddy	0	2 35	20
2	Do.	—	Reservation along the footpath	0	0 20	—*
3	Do.	—	Reservation along the wella	0	1 7	—*
4	Ditto and Timbirigaswalayaya	B. Meera Saibo and 3 others	Chena fit for paddy	3	0 9	20
5	Elagawakele	—	Reservation along the Ranawa-ela	1	1 34	—*
6	Timbirigaswalayaya <i>alias</i> Timbirigahagodawalaidama	Habibu Vel-Vidane and 11 others	Chena fit for paddy	1	3 19	18.50
Village—Ranawa in Kiralowa korale.						
7	Timbirigaswalayaya <i>alias</i> Timbirigahagodawalaidama	Habibu Vel-Vidane and 11 others	Chena fit for paddy	0	3 28	22.50
8	Elagawakele	—	Reservation along the Ranawa-ela	0	1 3	—*
Village—Kuriyagama in Unduruwa korale.						
9	Elagawakele	—	Reservation along the Ranawa-ela	1	0 9	—*
10	Do.	—	do.	2	2 23	—*
11	Do.	—	Reservation along the wella	0	1 31	—*
12	Diulgahahena	R. G. Herathamy and 4 others of Ranawa	Chena fit for paddy	2	3 11	20
13	Elagawakele	—	Reservation along the wella	0	3 19	—*
14	Do.	—	Chena	2	0 30	20
15	Dambagahahena	S. Kalu Banda, Registrar of Unduruwa, Hammillewa	Chena fit for paddy	1	3 33	20
16	Diulgahahena	K. Mudiyanse and another of Deniyagama	do.	1	3 26	20

Village—Katukeliyawa in Unduruwa korale.					Extent.		Upset price	
Lot.	Name of Land.	Name of Applicant.	Description.	A.	R.	P.	per acre, Rs.	
17	Mailagahaidama	A. L. Usankandu and another of Katukeliyawa	Chena	1	0	10	20	
18	Ihalagahawatta	B. Meera Saibo	Chena with temporary cultivation	0	0	30	20	
1	Godakiralawatta	U. Kandappu	Native garden contains coconut and jak trees 1 to 3 years old, and plantain bushes (encroachment by the applicant)	0	3	8	35	
2	Do.	—	Reservation along the cart track	0	0	9	—*	
3	Kolongahahena	—	Reservation along footpath	0	0	4	—*	
1	Hettigamakele	B. Aberatne and 4 others of Galketiyyagama	Jungle fit for paddy	9	1	24	30	
2	Do.	—	Reservation along the tank bund	0	2	32	—*	
1	Mailagahawatta	K. D. Dingiri Appuhamy	Native garden contains coconut trees about 15 years old, a building, &c. (encroachment by the applicant)	0	2	8	100	
2	Nitulgahaidama	D. M. D. Punchirala	Native garden contains coconut plants about 1 year old (encroachment by the applicant)	0	1	8	25	
1	Pahalagamakele	E. Punchirala of Karawilagala	Low jungle fit for paddy	1	0	5	20	
2	Do.	—	Low jungle	0	2	9	20	
1	Kiriyagahaidama	R. Kapuwa	Jungle fit for paddy	0	1	23	20	
1	Godakiralagahahena	M. Kapuru Banda of Hunupolagama	Scrub jungle fit for garden	0	3	39	20	
2	Do.	—	Reservation along cart track	0	0	29	—*	
3	Godakiralagahayaya	M. Kapuru Banda of Nelunpatagama	Scrub jungle fit for garden	1	0	7	20	
4	Do.	—	Reservation along cart track	0	0	11	—*	
1	Kongahaidama	U. Kiri Banda of Galnewa	Low jungle fit for paddy	1	0	20	20	
1	Palugahahena	K. Kapuruhamy of Galnewa	Low jungle fit for paddy	3	0	34	20	
2	Palugahayaya	U. Kiri Banda and 4 others of Galnewa	do.	6	1	21	26	
1	Helambagahaidama	A. Kapurala of Galnewa	Low jungle fit for paddy	1	0	5	20	
2	Do.	—	Reservation along the Handungama-ela	0	2	0	—*	
3	Do.	—	Reservation along the pinpara	0	0	15	—*	
1	Palugahaidama	A. Kapurala and others	Low jungle fit for paddy	0	3	22	21	
2	Kiriyagahaidama	Suddahamy ex Vel-Vidane and 2 others	do.	2	1	25	21	
3	Do.	—	Reservation along Yoda-ela	0	1	18	—*	
1	Dambagahahena	B. Kiri Banda	Low jungle	0	3	37	21	
2	Dambagahawatta	K. Kapuruhamy	do.	0	3	23	21	
3	Do.	—	do.	0	0	30	21	
4	Siyambalagahawatta	U. Dingiri Appu, Vel-Vidane	do.	2	0	4	21	
5	Do.	—	Reservation along the pinpara	0	0	18	—*	

* Not for sale.

Further particulars regarding these lands can be had from the Government Agent, North-Central Province, and the plans of them from the Surveyor-General.

Colonial Secretary's Office,
Colombo, October 1, 1923.

CECIL CLEMENTI,
Colonial Secretary.

No. 2,301, N.C. P.—The Government Agent, North-Central Province, will on Tuesday, November 20, 1923, at 10 A.M., at his office in Kalawewa Bungalow, put up to auction, for sale or settlement, or will otherwise dispose of, the under-mentioned portions of Crown land, in accordance with the regulations of Government regarding land sales. Forty-four allotments of land situated in the Kalagam palata of the Nuwarakalawiya district of the North-Central Province.

Preliminary plan 6,280. Village—Pahala Galatabendiwewa (palu) in Negampaha korale.

Preliminary plan 6,280. Village—Pahala Galatabendiwewa (palu) in Negampaha korale.					Extent.		Upset price	
Lot.	Name of Land.	Name of Applicant.	Description.	A.	R.	P.	per acre, Rs.	
1	Migahaidama	K. Silpa of Ihala Galatabendiwewa	Paddy field	1	3	29	16	
2	Do.	—	Jungle fit for paddy	0	2	4	20	
3	Do.	—	Reservation along the Wan-ela	0	1	33	—*	
4	Do.	—	do.	0	0	30	—*	
5	Do.	—	Reservation along the tank bund	0	0	30	—*	

Preliminary plan 6,288. Village—Negama in Negampaha korale.				Extent. A. R. P.	Upset price per acre, Rs.
Lot.	Name of Land.	Name of Applicant.	Description.		
1	Kiriyagahaidama	Sena Kawanna Mammado Kasin, <i>ex</i> Arachchi of Nellyagama	Low jungle fit for paddy	1 0 5	21
2	Do.	—	Reservation along the cart track	0 0 19	—*
Preliminary plan 6,192. Village—Ihala Kallankuttiya in Negampaha korale.					
1	Kongahahena	Wannihamy Vel-Vidane and 2 others of Ihala Kallankuttiya	Chena fit for paddy	5 2 12	16
2	Do.	—	Reservation along the footpath and Maha-ela	0 3 33	—*
3	Helambagasyaya	Ukkurula, Vel-Vidane of Hunupolagama	Jungle fit for paddy	3 3 21	20
4	Helambagahaidama	do.	do.	2 3 11	20
5	Helambagasyaya	—	Reservation along the Heen-ela	0 3 34	—*
Preliminary plan 6,194. Village—Haliyagama (palu) in Negampaha korale.					
1	Nugagahayaya	P. Banda of Ihalagama	Open land partly cultivated	2 1 8	16
2	Do.	S. Kirala of Ihalagama	Low jungle fit for paddy	0 3 36	16
3	Do.	—	Reservation along the channel	0 0 10	—*
4	Do.	—	Reservation along the tank bund	0 0 34	—*
Preliminary plan 6,213. Village—Kumbukwewa in Negampaha korale.					
1	Mailagahaidama	W. G. Dingiri Banda and another	Chena suitable for paddy	5 3 7	19
2	Do.	—	Reservation along the Wan-ela	3 0 20	—*
3	Kongahahena	Kiri Banda Vel-Vidane and 2 others	Chena suitable for paddy	1 2 12	16
Preliminary plan 6,216. Village—Galnewa in Negampaha korale.					
1	Witandagaha-accara	P. Banda and another	Low jungle suitable for paddy	0 3 36	21
2	Kongahayaya	K. Udayar and another	do.	1 0 9	21
Village—Kuda-Galnewa (palu) in Negampaha korale.					
3	Palugahayaya	S. Ranhami of Ottupahuwa	Low jungle suitable for paddy	2 0 25	21
4	Do.	—	Reservation along the channel	0 0 23	—*
Preliminary plan 6,218. Village—Yalagama (palu) Helambawewa in Negampaha korale.					
1	Yalagama-accareidama	Dingiri Banda, Vel-Vidane	Low jungle suitable for paddy	0 2 26	20
2	Do.	do.	do.	1 0 38	20
3	Do.	—	Reservation for cart track	0 0 22	—*
Preliminary plan 6,219. Village—Ihalagama in Negampaha korale.					
1	Godaweralugahayaya	T. Kiri Banda of Helambawewa	Low jungle suitable for paddy	2 0 10	20
2	Do.	do.	do.	2 0 26	20
3	Do.	—	do.	0 2 6	20
4	Do.	—	Reservation for cart track	0 3 5	—*
5	Do.	—	Paddy field (encroachment by K. M. Kapurala Bandirala of Ihalagama)	0 1 11	20
Preliminary plan 6,220. Village—Ihalagama in Negampaha korale.					
1	Kongahahena	T. Kiri Banda and others of Helambawewa	Low jungle suitable for paddy	3 3 1	20
Preliminary plan 6,227. Village—Musnawa in Negampaha korale.					
1	Kiriyagahayaya	M. Mudiyanse and another	Native garden (encroachment by applicants)	1 1 28	40
2	Do.	do.	Jungle	2 2 13	20
3	Kiriyagahaidama	Ranhami, Negampaha korale	Jungle suitable for paddy	2 0 18	20
4	Do.	—	Jungle	1 2 38	20
5	Do.	—	Reservation along the elas	1 0 29	—*
6	Do.	—	Paddy field (encroachment by Kirihami, Arachchi of Musnawa)	0 0 10	20
7	Do.	—	Paddy field (encroachment by T. Kiri Banda of Helambewa)	0 0 21	20
8	Do.	—	Paddy field (encroachment by M. Tikiri Banda of Helambewa)	0 0 13	20
Preliminary plan 6,180. Village—Pahala Kallankuttiya in Negampaha korale.					
1	Palugahaidama	R. Samarahenaya	Jungle	1 0 13	20
2	Wirandagahawatta	S. Elakirihami	do.	2 0 6	20
3	Do.	do.	Native garden (encroachment by applicant)	1 0 9	25
4	Tisbambe	—	Reservation for Tisbambe	1 0 10	—*

* Not for sale.

Further particulars regarding these lands can be had from the Government Agent, North-Central Province, and the plans of them from the Surveyor-General.

Colonial Secretary's Office,
Colombo, October 3, 1923.CECIL CLEMENTI,
Colonial Secretary.

No. 2,302, N.C. P.—The Government Agent, North-Central Province, will on Tuesday, November 20, 1923, at 2 P.M., at his office in Kalawewa Bungalow, put up to auction, for sale or settlement, or will otherwise dispose of, the under-mentioned portions of Crown land, in accordance with the regulations of Government regarding land sales. Forty-five allotments of land situated in the Kalagam palata of the Nuwarakalawiya district of the North-Central Province.

Preliminary plan 6,247. Village—Bogahawewa (palu) Madawachchiya in Negampaha korale.

Lot.	Name of Land.	Name of Applicant.	Description.	Extent.			Upset price per acre, Rs.
				A.	R.	P.	
1	Palugahakumbura Palugaha-accare	<i>alias</i> Dingiri Banda Vel-Vidane and others	Paddy field ..	2	1	11	25
2	Palugahahena	..	Reservation along the minor road ..	0	0	8	—*
3	Do.	..	Reservation along Galmediya-ela ..	0	2	24	—*
4	Do.	..	do. ...	0	2	14	—*

Village—Madawachchiya in Negampaha korale.

5	Palugahakotuwa	.. E. M. Banda Arachchi of Kallanchiya	Jungle suitable for paddy	1	2	2	16
6	Palugahaidama	.. B. Punchi Banda ..	Chena suitable for paddy, partly cleared and sown with hill paddy by the applicant	1	1	26	16
7	Do.	..	Reservation along minor road	0	0	24	—*

Preliminary plan 6,254. Village—Bulnewa (palu) Hunupalagama in Negampaha korale.

1	Palugahahena	.. U. B. Puchirala of Siyambalawa and others	Jungle suitable for paddy	3	2	10	20
2	Do.	..	Reservation for path ..	0	1	8	—*

Preliminary plan 6,255. Village—Amunewewa (palu) Hunupalagama in Negampaha korale.

1	Helambagahahena	.. B. Punchi Banda, Vel-Vidane of Siyambalawa	Jungle suitable for paddy	2	0	28	20
2	Helambagahahena Helambagahayaya	<i>alias</i> B. Punchi Banda, Vel-Vidane of Nelunpatgama	do. ..	6	2	3	20
3	Do.	..	Reservation along the Mulannatuwe-ela	1	3	35	—*

Preliminary plan 6,256. Village—Kataragama in Negampaha korale.

1	Galagawaidama	.. Rana, <i>ex</i> V. P. ..	Jungle ..	0	2	12	20
2	Do.	.. do. ..	Native garden, encroachment by applicant	0	1	30	20
3	Do.	..	Reservation along the tank bund	0	0	19	—*

Preliminary plan 6,269. Village—Kallanchiya in Negampaha korale.

1	Dambagahawatta	.. K. D. Kalu Banda and another	Jungle ..	1	3	19	20
2	Do.	.. do. ..	Native garden, encroachment by D. M. Tikirala	0	1	2	20
3	Do.	..	Reservation along minor road and pinpara	0	2	4	—*

Preliminary plan 6,268. Village—Kallanchiya in Negampaha korale.

1	Kohombagahawatta	.. D. Tikiri Appuhamy	Garden, encroachment by applicant	1	1	17	25
2	Do.	..	Reservation along the wella	0	0	7	—*

Preliminary plan 6,265. Village—Nelunpatgama in Negampaha korale.

1	Kongahahena	..	Reservation along the cart track	0	0	18	—*
2	Do.	.. K. B. Puchirala	Cleared chena ..	1	0	5	21

Preliminary plan 6,260. Village—Negama in Negampaha korale.

1	Ranawarapitiya	.. B. A. Pitcha, <i>ex</i> Vel-Vidane	Paddy field, cultivated by applicant	0	3	6	16
2	Helambagahaidama	.. Mahammadu Ali, Vel-Vidane	Open land suitable for paddy	0	1	32	21
3	Do.	..	Reservation along the channel	0	0	11	—*
4	Do.	..	do. ..	0	0	11	—*

Preliminary plan 6,270. Village—Kallanchiya in Negampaha korale.

1	Kiriyagahaidama	.. K. D. Kalu Banda	Jungle suitable for paddy	3	0	20	20
2	Do.	..	Reservation along the tank bund	0	2	26	—*
3	Do.	..	Reservation along the minor road	0	1	13	—*
4	Do.	..	Jungle ..	1	0	34	20
5	Do.	..	Paddy field and jungle, encroachment by K. Dissanayaka	0	2	39	20
6	Migahapittaniya	.. D. M. K. B. Mudiyanse	Garden, encroachment by applicant	0	0	15	20

Preliminary plan 6,272. Village—Negama in Negampaha korale.					Extent.		Upset price per acre, Rs.
Lot.	Name of Land.	Name of Applicant.	Description.	A.	R.	P.	
1	Siyambalagahaidama	Meera Lebbe, Vel-Vidane	Native garden, encroachment by applicant	2	0	10	50
2	Do.	—	Low jungle	0	0	29	20
3	Do.	—	Reservation along minor road	0	0	29	—*
4	Do.	—	Low jungle	0	1	0	20
5	Do.	—	Reservation for cart track	0	0	19	—*
6	Keeriyagahaidama	S. M. L. Meera Saibo Lebbe	Low jungle	1	1	1	21
7	Do.	do.	do.	0	0	31	21
8	Do.	—	Reservation along cart track	0	0	30	—*
9	Do.	—	Reservation along cart track and channel	0	0	13	—*
10	Do.	—	Low jungle	0	1	27	20
11	Do.	—	Reservation along the channel	0	0	4	—*
12	Helambagahaidama	Meera Lebbe Vel-Vidane and another	Low jungle suitable for paddy	3	2	5	22
13	Do.	—	Reservation along the channel	0	1	4	—*

* Not for sale.

Further particulars regarding these lands can be had from the Government Agent, North-Central Province, and the plans of them from the Surveyor-General.

Colonial Secretary's Office,
Colombo, October 3, 1923.

CECIL CLEMENTI,
Colonial Secretary.

No. 2,303, N.C. P.—The Government Agent, North-Central Province, will on Monday, November 19, 1923, at 10 A.M., at his office at the Kalawewa Bungalow, put up to auction, for sale or settlement, or will otherwise dispose of, the under-mentioned portions of Crown land, in accordance with the regulations of Government regarding land sales. Forty-three allotments of land situated in the Kalagam palata of the Nuwarakalawiya district of the North-Central Province.

Preliminary plan 6,205. Village—Dambuwatawāna in Unduruwa korale.					Extent.		Upset price per acre, Rs.
Lot.	Name of Land.	Name of Applicant.	Description.	A.	R.	P.	
1	Godakiralagahaidama	U. Ukku Banda	Open land	0	3	26	20
Preliminary plan 6,211. Village—Dikwennewa (palu) in Unduruwa korale.							
1	Pahalaelapota Galakumbura	—	Reservation along the Hawnella-oya	3	2	14	—*
2	Do.	E. Kalu Banda, Registrar of Ham-millewa	Land cleared and asweddu-mized	5	3	33	21
3	Ambalangalayaya	E. Banda Vel-Vidane and 29 others of Daniyagama	do.	5	2	13	26
4	Wellewalangakele	—	Open land fit for paddy	1	2	11	21
5	Do.	—	Reservation along the Kiul-ela	1	1	22	—*
Preliminary plan 6,214. Village—Pahaminiyagama (palu) in Unduruwa korale.							
1	Welapaulahena	A. Punchi Banda of Galkiriyagama	Cleared and cultivated with paddy	2	3	29	16
Preliminary plan 6,217. Village—Galkiriyagama in Unduruwa korale.							
1	Godakiralagahawatta	K. Punchirala and 2 others	Contains coconut plants, 3 years old, and plantain bushes	3	0	1 0	21
2	Nitulgahaidama	E. M. Dingiri Appuhamy Vel-Vidane and another	Chena	0	3	6	20
3	Do.	do.	Contains coconut plants, 3 years old, and plantain bushes (encroachment by the applicant)	3	0	0 35	20
4	Mailagahawatta	D. Heen Banda	Chena	0	3	33	20
Preliminary plan 6,221. Village—Galkiriyagama in Unduruwa korale.							
1	Nitulgahawatta	U. Kiri Banda	Contains coconut plants 1 year old and a boutique (encroachment by the applicant)	1	0	0 23	20
Preliminary plan 6,231. Village—Dammanewewa (palu) in Unduruwa korale.							
1	Mailagahaidama	Kiri Banda, Vel-Vidane and another	Jungle fit for paddy	1	0	0	20
Preliminary plan 6,239. Village—Kadadekawewa in Unduruwa korale.							
1	Helambagahahena	Keerala ex Vel-Vidane and 4 others	Jungle fit for paddy	4	0	9	20

Preliminary plan 6,241. Village—Daniyagama in Unduruwa kolale.

Lot.	Name of Land.	Name of Applicant.	Description.	Extent.			Upset price per acre, Rs.
				A.	R.	P.	
1	Dambagahahena	E. Banda	Garden contains coconut trees about 15 years old, jak, mango, orange trees, plantain bushes, and 2 mud huts (encroachment by the applicant)	0	3	2	50
2	Dambagahaidama	do.	Chena	0	1	1	20

Preliminary plan 6,242. Village—Unduruwa-Hammillewa in Unduruwa korale.

1	Helambagahahena	E. Banda Vel-Vidane and another of Daniyagama	Jungle fit for paddy	2	0	15	20
---	-----------------	---	----------------------	---	---	----	----

Preliminary plan 6,243. Village—Dunnewa in Unduruwa korale.

1	Keeriyagahahena	O. L. Habibu	Chena	1	0	0	20
2	Keeriyagahawatta	B. L. Mammadu	Chena and tobacco garden (encroachment by the applicant)	1	0	0	20
3	Serugahahena	M. Yasin and another	Chena	0	3	26	20
4	Siyambalagahawatta	—	Reservation along the foot-path	0	0	2	—*
5	Do.	Unusu Lebbe Vel-Vidane and others	Garden contains coconut plants 6 months old, plantain bushes (encroachment by the applicants)	0	0	24	20
6	Dewatapara	—	Reservation along the foot-path	0	0	2	—*
7	Siyambalagahawatta	Unusu Lebbe Vel-Vidane and others	Garden contains coconut plants 4 years old and plantain bushes (encroachment by Shana Cader Mohammadu and another, applicants)	0	1	0	20
8	Galalangahena	A. Hamidu	Chena	0	1	28	20
9	Do.	—	Reservation along the foot-path	0	0	10	—*

Preliminary plan 6,244. Village—Dennewa in Unduruwa korale.

1	Keeriyagahapitiya	A. Hamidu	Open land fit for paddy	1	3	32	20
2	Puranawela	—	do.	1	0	22	20
3	Elagawahena	K. M. Pitche Marikkar and others	Chena fit for paddy	0	3	35	20
4	Do.	—	Reservation along the foot-path	0	0	8	—*
5	Do.	—	Ditto and Ranawa-ela	0	3	22	—*
6	Helambagahakumbura	A. Hamidu	Paddy field (encroachment by O. L. Pakir Lebbe and others)	0	1	1	20
7	Do.	—	do.	0	0	23	20

Preliminary plan 6,245. Village—Dambewatawana in Unduruwa korale.

1	Rambawalayaya	—	Paddy field (encroachment by E. Punchi Banda, Korala)	0	0	17	20
2	Rambawela	K. Punchi Appuhamy and 2 others	Jungle fit for paddy	5	0	3	25
3	Rambawalahena	E. A. Punchi Banda and another	do.	4	3	31	20
4	Do.	—	Reservation along the Ranawa-ela	1	2	15	—*

Preliminary plan 6,246. Village—Dambewatawana in Unduruwa korale.

1	Amunuwetiawela alias Ihathbima	K. Kapurala	Jungle fit for paddy	1	0	7	20
2	Do.	—	Reservation along the channel	0	0	9	—*

Preliminary plan 6,278. Village—Bellankadawala (palu) Gonadeniyagama in Unduruwa korale.

1	Dambagaha-akkar	K. Appuwa	Cleared deniya fit for paddy	0	3	33	20
2	Do.	—	Reservation along the tank bund	0	2	7	—*

Village—Gonadeniyagama.

3	Palugahahenekele	S. Petha	Cleared and asweddumized for paddy cultivation	1	0	6	20
4	Galpitiyehena	—	Cleared, fit for paddy (encroachment by K. Kiriya)	0	3	30	20

* Not for sale.

Further particulars regarding these lands can be had from the Government Agent, North-Central Province, and the plans of them from the Surveyor-General.

No. 2,304, N.C. P.—The Government Agent, North-Central Province, will on Tuesday, November 20, 1923, at 1 P.M., at his office in Anuradhapura Kachcheri, put up to auction, for sale or settlement, or will otherwise dispose of, the under-mentioned portions of Crown land, in accordance with the regulations of Government regarding land sales. Thirty-three allotments of land situated in the Nuwaragam palata of the Nuwarakalawiya district of the North-Central Province.

Lot.	Name of Land.	Final village plan 207. Village—Doranewa in Nuwaragam korale.		Extent. A. R. P.	Upset price per acre, Rs.
		Name of Applicant.	Description.		
1F	Doranawakele	K. Kawwa and 2 others of Mehi- ellewa	Low jungle fit for paddy	3 3 22	24
1H	Mallanegamakele	K. N. Kawwa	Forest	4 0 9	25
3B	Ikiriwewakele	M. Kuma Appuhamy of Uluk- kulama	Jungle fit for paddy	1 3 18	25
1F	Wetiyawakele	J. Velate, Vel-Vidane of Helamba- wewa	Forest fit for paddy	2 3 34	25
1 I	Helambewakele	J. Velate, Vel-Vidane of Helamba- wewa	Low jungle fit for garden	1 3 12	23
1 o	Pahalawewakele	N. G. Kapuruhamy Upasakarala of Hirigollegama	Forest fit for paddy	1 0 0	25
2a	Hirigollegamakele	W. Podihamy	Low jungle fit for paddy	1 3 39	23
2H	Do.	N. G. Kapuruhamy Upasakarala	Low jungle fit for garden	0 3 15	23
4F	Kongahawewakele	J. Panchhala, Arachchi of Kara- gahawewa	Forest fit for garden	5 3 37	25
1c	Kongollewakele	B. Pancha	Chena fit for paddy	3 3 21	24
1K	Palugollegamakele	Kapurala Vedarala and another of Meegassegama	Jungle fit for garden	3 0 0	23
3H	Kudabellankadawalakele	P. Mudalihamy	Low jungle fit for paddy	1 2 36	23
2N1	Rajapaksagamakele	P. Kawwala of Kuda Bellankada- wala	Forest fit for paddy	1 3 10	24
5 I	Pahalakudawewakele	W. Keerala of Karambewa and another	Chena	0 3 33	21
1J	Meegahalanda, Galagawa- hena, Kongahalanda alias Kudatimbiriwewa- kele	K. V. Ranhamy of Timbiriwewa	Old cleared chena fit for paddy	1 0 2	21
1K	Do.	H. Kapuruhamy of Timbiriwewa	do.	2 1 1	21
1L	Kudatimbiriwewakele	—	Paddy field (encroach- ment by K. V. Sudda- hamy Vedarala and others of Nallamudawa)	0 0 19	21
3C	Ambagahawewahena alias Ambagahawewakele	Rev. Sumangala, Buddhist Priest of Nallamudawa	Jungle	1 3 0	23
3F	Do.	do.	Chena	1 3 7	21
3G	Ambagahawewakumbura.	do.	Paddy field (encroach- ment by the applicant, Rev. Sumangala of Nallamudawa temple)	0 1 10	21
8H	Dematawewakele	W. Banda, ex Vel-Vidane of Nawa- gattegama	Low jungle fit for paddy	3 2 36	23
1V	Tamuttegamakele	G. Dyonis Appuhamy	Low jungle	1 0 11	25
1P	Uhumigama	S. Suddana, Vel-Panikkiya	Low jungle fit for paddy	1 0 0	24
1U	Talakolawewalandubim alias Talakolawewakele	J. H. Ukkuwa	Chena	1 1 31	21
1X	Do.	S. H. Kawwa, Vel Pedia and another	do.	1 0 25	21
6K	Rajjellegamakele	W. Kaluhamy of Ihala Hammillewa	Jungle fit for paddy	1 3 27	25*

Lot.	Name of Land.	Name of Applicant.	Description.	Extent.			Upset price per acre, Rs.
				A.	R.	P.	
Final village plan 363. Village—Ikiriwewa in Eppawala korale.							
6A10	Ikiriwewakele	W. Suddahamy, ex Vel-Vidane of Tamuttegama	Low jungle fit for paddy	1	0	5	26
Final village plan 394. Village—Kattiyawa in Eppawala korale.							
1C	Kattiyawamukalana alias Kelesiyambalewakele alias Kattiyawakele	W. Velate, ex Vel-Vidane of Bulnewa, since deceased	Jungle	3	1	8	27
1D	Do.	P. D. Banda of Bulnewa	do.	8	2	18	27
1E	Do.	R. Banda, Vel-Vidane of Bulnewa, since deceased	do.	4	1	12	27
Final village plan 512. Village—Palugama in Nuwaragam korale.							
1M	Migahawatta	—	Open land	1	1	24	22
1B2	Palugamakele	B. Menika	New clearing, open land	0	3	10	22
1B3	Mahawela	—	Paddy field (encroachment by Bodiya Maha Duraya)	0	1	27	22

* Irrigable under Kalawewa Scheme. These lands are sold subject to such irrigation rates as may be fixed from time to time.

Further particulars regarding these lands can be had from the Government Agent, North-Central Province, and the plans of them from the Surveyor-General.

Colonial Secretary's Office,
Colombo, October 3, 1923.

CECIL CLEMENTI,
Colonial Secretary.

No. 2,305, N.C. P.—The Government Agent, North-Central Province, will on Wednesday, November 21, 1923, at 2 P.M., at his office in Kekirawa Resthouse, put up to auction, for sale or settlement, or will otherwise dispose of, the under-mentioned portions of Crown land, in accordance with the regulations of Government regarding land sales. Forty-three allotments of land situated in the Kalagam palata of the Nuwarakalawiya District of the North-Central Province.

Lot.	Name of Land.	Name of Applicant.	Description.	Extent.			Upset price per acre, Rs.
				A.	R.	P.	
Preliminary plan 6,209. Village—Kollankuttigama in Maminiya korale.							
1	Kongaha Idama	Habibo Lebbe Vel-Vidane	Chena fit for paddy	3	2	38	21
2	Puranawela	—	Paddy field (encroachment by Unusu Lebbe and others)	0	1	9	21
Preliminary plan 6,210. Village—Nawakkulama in Maminiya korale.							
1	Dambagahakele	Naida Vel-Pediya and others	Chena fit for paddy	1	3	25	20
2	Do.	—	Reservation along the footpath	0	0	17	—*
Preliminary plan 6,230. Village—Puliyankulama in Maminiya korale.							
1	Palugahalanda	S. Kapuruhamy and others	Chena	2	3	20	20
2	Kandubadagamewela	—	Paddy field (encroachment by applicant and others)	0	3	0	20
3	Palugahalanda	—	Chena	1	3	4	20
4	Kongahahena	T. Kapuruhamy and others	do.	6	0	19	20
Preliminary plan 6,303. Village—Puliyankulama in Maminiya korale.							
1	Migahahena	—	Reservation along the tank bund	0	1	14	—*
2	Do.	T. Kapuruhamy and another	Chena fit for paddy	1	3	23	24
Preliminary plan 6,612. Village—Kadiragama in Maminiya korale.							
1	Dambagahahena	—	Reservation for footpath	0	0	15	—*
2	Do.	S. P. Appuhamy and 5 others	Open land and low jungle	3	0	0	25
3	Do.	—	Reservation along the tank bund	0	2	9	—*
Preliminary plan 6,614. Village—Kadiragama in Maminiya korale.							
3	Landukele	—	Reservation along the footpath	0	0	7	—*
Preliminary plan 6,615. Village—Toruwewa in Maminiya korale.							
1	Karandagaha-idama	—	Reservation along the cart track	0	0	25	—*
2	Do.	S. N. Dingiri Banda of Kadiragama	Low jungle fit for paddy	1	1	34	25
3	Puranawela pahata	do.	Open land fit for paddy	0	1	37	25
Preliminary plan 6,229. Village—Puliyankulama in Maminiya korale.							
1	Dambagaha-idama	K. Banda and 2 others	Chena	6	0	16	20
2	Do.	—	Reservation along the Maminiya-oya	1	0	12	—*
3	Do.	—	Reservation along the cart track and footpath	0	0	24	—*
Preliminary plan 6,635. Village—Kankaniyagama in Maminiya korale.							
1	Diulgalhalanda	I. Banda and others of Mankadawala	Jungle fit for paddy	1	1	32	20
2	Do.	do.	do.	2	2	11	20
Preliminary plan 6,636. Village—Maminiyawa in Maminiya korale.							
1	Wiragaha-idama	—	Reservation along the Heenoya	0	3	10	—*
2	Do.	E. Dingiri Banda	Jungle fit for paddy	4	0	21	24
Preliminary plan 6,637. Village—Maminiyawa in Maminiya korale.							
1	Kongahahena	B. Punchi Banda	do.	6	1	33	26
Preliminary plan 6,638. Village—Maminiyawa in Maminiya korale.							
1	Kongahahena	K. Punchi Banda	do.	3	0	19	20

Preliminary plan 6,361. Village—Borapanwewa (palu) in Maminiya korale.

Lot.	Name of Land.	Name of Applicant.	Description.	Extent.			Upset price per acre, Rs.
				A.	R.	P.	
1	Kongahahena	—	Reservation along the main road	0	0	34	—*
2	Do.	U. Kadirate and 12 others of Hinukkiriya	Chena fit for paddy	10	0	35	20
3	Do.	do.	do.	3	3	33	25
4	Do.	—	Reservation along the tank bund	0	2	12	—*

Preliminary plan 6,165. Village—Maminiyawa in Maminiya korale.

1	Meegahahena	J. H. Kiri Banda and others	Paddy field	4	2	38	18.50
2	Kongahahena	D. Tikiri Appuhamy	Jungle	9	2	6	40
3	Do.	—	Paddy field (encroachment by I. H. Kiri Banda)	0	2	31	20
4	Kongaha-idama	D. Kalu Banda and another	Paddy field	3	1	19	16
5	Do.	—	Jungle	4	3	39	30
6	Weeragaha-idama	K. I. Mudiyanse	do.	1	0	3	30
7	Palugahahena	—	Reservation along Heenoya	1	2	3	—*
8	Do.	I. Punchi Banda	Jungle	10	0	29	30
9	Meegahawatta	—	Reservation along Heenoya	1	1	36	—*
10	Do.	B. Punchi Banda	Garden contains plantain bushes, &c.	2	0	24	60
11	Do.	—	Reservation along footpath	0	0	9	—*
12	Do.	B. Punchi Banda	Chena	2	0	3	20
13	Godawela	—	Paddy field (encroachment by M. A. Wannihamy and others)	0	2	9	20

* Not for sale.

Further particulars regarding these lands can be had from the Government Agent, North-Central Province, and the plans of them from the Surveyor-General.

Colonial Secretary's Office,
Colombo, October 3, 1923.

CECIL CLEMENTI,
Colonial Secretary.

No. 2,306, N. C. P.—The Government Agent, North-Central Province, will on Friday, November 16, 1923, at 1 P.M., at his office in Anuradhapura Kachcheri, put up to auction, for sale or settlement, or will otherwise dispose of, the under-mentioned portions of Crown land, in accordance with the regulations of Government regarding land sales. Forty-two allotments of land situated in the Nuwaragam palata of the Nuwarakalawiya district of the North-Central Province.

Final village plan 554. Village—Puliyankulama in Kende korale.

Lot.	Name of Land.	Name of Applicant.	Description.	Extent.			Upset price per acre, Rs.
				A.	R.	P.	
1K	Puliyankulamakele	A. V. Udayare of Kallanchiya	Chena	4	0	30	22
1L	Do.	N. V. Appuhamy Vel-Vidane and another of Kallanchiya	do.	1	3	21	20

Final village plan 168. Village—Ukkulankulama in Kende korale.

1A9	Alutgamakele <i>alias</i> wewakele	Altu-Baddarala Vedarala, and others	Low jungle fit for paddy	6	0	36	26
1A7	Weeragahamkumbura	Punchirala, ex Vel-Vidane	do.	0	3	12	23
1A2	Siyambalawewakele	P. Suddahamy	do.	2	0	6	23
1A1	Palugahakumbura <i>alias</i> Palugahaidama	K. Tikiri Appu	High forest fit for paddy	1	0	3	26
1A0	Ukkulankulamakele	P. Ukkurala	Low jungle fit for garden	0	2	10	23
1A9	Do.	Menikrala Vedarala and another	Low jungle fit for paddy	2	3	9	23
1AK	Kudagamakele	K. V. Kiri Banda	do.	3	3	31	26
1J7	Ukkulankulamaland <i>alias</i> Ukkulankulamakele	—	Paddy field, encroachment by Seerala Gamarala	0	1	12	21
1J9	Do.	P. Ukkurala	Low jungle fit for garden	1	0	5	23

Final village plan 188. Village—Mediyawa in Eppawala korale.

24A3	Mediyawamukulana	H. M. Punchirala and another	Forest	2	0	30	25*
24A4	Do.	do.	do.	0	3	15	25*

Final village plan 160. Village—Malamiriyagama in Kende korale.

1L	Malamiriyagamakele	K. Suramba Panikkiya and another	New clearing fit for paddy	1	0	2	23
----	--------------------	----------------------------------	----------------------------	---	---	---	----

Final village plan 367. Village—Ihala Hammilewa in Eppawala korale.

1L	Ihala Hammillewamukulana <i>alias</i> Ihala Hammillewakele	B. Herathamy and another	Jungle fit for garden	1	0	4	24
----	--	--------------------------	-----------------------	---	---	---	----

Final village plan 373. Village—Pachchalawetiya in Eppawala korale.

2C	Pachchalawetiyakele	A. Punchirala of Eliyadiulwewa	Jungle fit for paddy	1	0	5	26
2E	Do.	do.	Jungle	1	0	2	26

Final village plan 159. Village—Palukandawewa in Kende korale.

4I	Kabaragoyawewakele	M. P. Sinduwa and 10 others	Low jungle fit for paddy	8	2	6	26
4J	Palukandawewakele	Kapuwa Daulkaraya and 3 others	Chena fit for garden	1	0	27	21

Lot.	Name of Land.	Name of Applicant.	Description.	Extent.		Upset price per acre, Rs.
				A.	R. P.	
Final village plan 158. Village—Sangilikulama in Kende korale.						
6AF	Sangilikulamalanda Sangilikulamakele	<i>alias</i> K. V. Kiri Banda and 2 others of Ukkulankulama	Low forest	2	0 22	24
6AG	Do.	K. M. Kapuruhamy, Vel-Vidane of Ukkulankulama	do.	2	0 10	24
6AI	Do.	K. G. Appurala, <i>ex</i> Vel-Vidane	do.	1	0 3	24
6AK	Do.	—	Slab rock and low forest	1	0 20	24
6AL	Do.	K. Wannihamy	Chena	1	0 4	24
6AM	Nikawewakele <i>alias</i> Sangili- kulamakele	K. D. Wannihamy and another	Low jungle	1	3 17	20
6AN	Sangilikulamalanda Kongollewakwele	<i>alias</i> M. Malhamy	Low jungle fit for paddy	9	2 24	25
6AO	—	—	Ela	0	0 12	25
6AQ	Sangilikulamakele	K. Ukkurala of Ukkulankulama	Low jungle fit for paddy	2	0 27	24
6AR	Do.	B. Appurala of Ukkulankulama	Ditto and paddy field	5	1 29	26
6AS	Do.	K. M. Kapuruhamy Vel-Vidane of Ukkulankulama	Low jungle fit for garden	2	2 28	24
6AV	Do.	—	Rock and chena	1	2 31	23
6AW	Sangilikulamalanda Ukkukulamakele	<i>alias</i> P. Suddahamy and 2 others of Ukkulankulama	Low jungle and paddy field	4	2 24	26
Final village plan 154. Village—Mahawewa in Kende korale.						
1H	Mahawewakele	U. Seera Badala	Scrub jungle fit for garden	1	0 28	21
Final village plan 502. Village—Katukeliyawa in Nuwaragam korale.						
1B	Kudapuliyankulamakele	K. Dingirala and others of Basa- wakkulama	High jungle	24	3 30	27
Final village plan 521. Village—Turuwila in Nuwaragam korale.						
1H	Nellikulamakele	K. Wannihamy and 4 others	Low jungle	5	2 10	25
11C	Turuwilalanda <i>alias</i> Goda- kiralagahahenyaya <i>alias</i> Turuwilakele	B. Kira	do.	0	1 37	24
11D	Do.	H. D. Podi Appuhamy	do.	1	0 23	24
11E	Akkarawatta	—	Coconut garden, encroach- ment by K. Kiri Banda	0	0 15	22
14A	Paluwelamukalana Turuwilakele	<i>alias</i> B. G. Punchi Banda	Forest	1	2 8	26
15C	Do.	do.	Jungle	0	1 31	24
15E	Akkarawatta	—	Coconut garden (encroach- ment by K. Kiri Banda and others)	1	1 30	22
20B	Turuwila Pittanibima	—	Open swampy land and scrub	1	0 39	21

* Irrigable under Kalawewa Scheme. These lots will be sold subject to such irrigation rates as may be revised from time to time.

Further particulars regarding these lots can be had from the Government Agent, North-Central Province, and the plans of them from the Surveyor-General.

Colonial Secretary's Office,
Colombo, October 3, 1923.

CECIL CLEMENTI,
Colonial Secretary.

LAND SALES IN THE PROVINCE OF UVA.

No. 1,532, P. of U.—The Government Agent, Province of Uva, will on Wednesday, November 21, 1923, at 1 P.M., at his office in the Badulla Kachcheri, put up to auction, for sale or settlement, or will otherwise dispose of, the under-mentioned portions of Crown land, in accordance with the regulations of Government regarding land sales. Five allotments of land situated in the Buttala and Wellawaya division of the Badulla District of the Province of Uva.

Preliminary plan 2,300. Village—Sudupanawela in Wellawaya korale of Wellawaya division.

Lot.	Name of Land.	Name of Applicant.	Description.	Extent.		Upset price per acre, Rs.
				A.	R. P.	
1	Tuttiriwela	Punchirala of Welii-aare	Paddy field	4	0 15	160*
2	Do.	—	Ditto, reservation along the irrigation channel	0	0 32	—†

Preliminary plan 2,304. Village—Sudupanawela in Wellawaya korale of the Wellawaya division.

1	Rambukketiya	—	Low jungle, reservation along the Kirindi-oya	2	2 27	—†
2	Do.	W. M. Punchirala of Rambukketiya	Low jungle	5	2 22	60*
3	Do.	—	Low jungle, reservation along the irrigation channel	1	0 29	—†

* These lots shall be sold subject to the payment of an irrigation rate of Rs. 2 per acre per annum. This rate is subject to revision by Government at any time.

† To be reserved (not for sale).

Further information regarding the sale of the above lots can be obtained from the Government Agent, Province of Uva, and their plans from the Surveyor-General.

Colonial Secretary's Office,
Colombo, September 29, 1923.

CECIL CLEMENTI,
Colonial Secretary.

No. 1,533, P. of U.—The Government Agent, Province of Uva, will on Wednesday, November 21, 1923, at 1 P.M., at his office in the Badulla Kachcheri, put up to auction, for sale or settlement, or will otherwise dispose of, the under-mentioned portions of Crown land, in accordance with the regulations of Government regarding land sales. Nineteen allotments of land situated in the Yatikinda, Wellassa, Buttala, and Wiyaluwa divisions of the Badulla District of the Province of Uva.

Final village plan 27. Village—Udakumbalwela in Kumbalwela korale of Yatikinda division. Claimant—Crown.

Lot.	Name of Land.	Name of Applicant.	Description.	Extent.		Upset price per acre, Rs.
				A.	R. P.	
13cc	Heladowepatana	Mr. D. D. Abeyesekera of Bandara-wela	Patana	19	3 37	60
13cd	Do.	—	Patana, reservation for trig. station	0	0 30	—*
13ce	Do.	—	Patana, reservation for main road	0	2 11	—*
13cf	Do.	—	Patana, deniya, and spring, reservation for spring	0	2 20	—*

Final village plan 141. Village—Nugamure in Medagampattu korale of Wellassa division.

Claimant—Crown, partly encroached upon by applicant.

13t	Ambalamewattehena Keenalandehena	alias Udagedera Udimala of Nugamure	Chena	..	1 0 11	29
Claimant—Crown.						
13t5	Ambalamewattehena Keenalandehena	alias Alutgedera Kudahenaya of Kohukumbura	Chena	..	0 1 12	26
Final village plan 234. Village—Moratuwa in Kandukara korale of Buttala division. Claimant—Crown.						
3u	Ambagahahena	Yaddehigedera Sandaharala of Moratuwa	Chena	..	0 3 24	31
3v	Gallandehena	Helagedera Hiral of Moratuwa	do.	..	1 0 7	34
3w	Do.	Helagedera Ahangamarala of Moratuwa	do.	..	1 0 14	36
3x	Kapugodahena Dambagahapitiyaya	alias Alutgedera Siyatu of Moratuwa	do.	..	3 0 14	29
3y	Do.	—	Chena, reservation for Gansabhawa road	0	0 12	—*

Final village plan 236. Village—Bogahapelessa in Kandukara korale of Buttala division. Claimant—Crown.

1q Meekotalandahena .. K. M. Sudubanda of Bogahapelessa Chena .. 0 3 36 26

Preliminary plan 2,194. Village—Udagama in Buttala korale of Buttala division. Claimant—Crown.

6 Leyimekanatta .. R. M. Sudubanda of Buttala and Weerapullihenaya of Udagama Chena .. 2 0 11 26

Preliminary plan 2,306. Village—Udawela in Wiyaluwa korale of Wiyaluwa division. Claimant—Crown.

1 Merahadiyatenna .. Mukalankotuwegedera Garuwa of Moragolla Chena .. 1 1 34 32

Final village plan 93. Village—Ketawela in Bogoda korale of Yatikinda division. Claimant—Crown.

3o9 Amunawatta .. — Low jungle, reservation for paddy fields 0 3 17 —*

3o10 Do. .. D. M. Punchi Banda of Ketawela Low jungle and patana 1 2 20 40

3o11 Amunawatta .. Claimant—Crown, encroachment by D. M. Kiriwante. Native garden .. 0 0 11 40

Final village plan 216. Village—Udawardola in Kandukara korale of Buttala division. Claimant—Crown.

1a Ambagahawatta .. Pillandegedera Sudubanda of Udawardola Chena .. 0 3 20 37 50

1b Do. .. — Chena, reservation for minor road 0 0 2 —*

* To be reserved (not for sale).

Further particulars regarding the sale of the above lots can be obtained from the Government Agent, Province of Uva, and the plans from the Surveyor-General.

Colonial Secretary's Office,
Colombo, September 29, 1923.

CECIL CLEMENTI,
Colonial Secretary.

LAND SALES BY THE SETTLEMENT OFFICER.

SOUTHERN PROVINCE.

It is hereby notified that the sale of lots in Debokkawa, block survey preliminary plan 406, Southern Province, advertised in Settlement Officer's sale notice No. 6,645 appearing in *Government Gazette* No. 7,347 of August 31, 1923, will be held on November 8, 1923, and not on November 7, as already published.

Colonial Secretary's Office,
Colombo, September 29, 1923.

CECIL CLEMENTI,
Colonial Secretary.

NORTH-WESTERN PROVINCE.

No. 6,670, S. O.—On Tuesday, November 20, 1923, at 9 A.M., the Land Settlement Officer will put up for sale at Maho, the under-mentioned portions of Crown land, on the terms authorized by Government. Twenty-seven allotments of land situated in the Pahalawasideke korale of Wannī hatpattu division of the Kurunegala District of the North-Western Province.

Lot.	Name of Land.	Name of Claimant.	Description.	Extent.		
				A.	R.	P.
35A	Telembughamulahena	Crown, applied for by (1) Wanninayake Tennakoon Mudi-yanselage Kawrala, Timbiriwewa, <i>ex</i> Registrar, (2) ditto Tikiri Banda Timbiriwewa	Chena	1	0	28
35B	Dangahamulahena	Crown, applied for by Pradana Mudiyansele Ranhamige Mudiyanse	do.	0	3	8
35C	Ambaghamulahena	Crown, applied for by (1) Wanninayake Tennakoon Mudi-yanselage Tikiri Banda Timbiriwewa, (2) Wanninayake Ukku Banda Timbiriwewa, Registrar, (3) Basnayake Mudiyansele Ranhami	do.	1	0	9
35D	Helembaghamulahena	Crown, applied for by Pradana Mudiyansele Mudiyanse..	do.	0	2	0
47A	Telembughamulahena	Crown, applied for by (1) Wanninayaka Tennakoon Mudi-yanselage Kawrala Timbiriwewa, <i>ex</i> Registrar, (2) ditto Tikiri Banda Timbiriwewa	do.	0	3	20
47B	Dangahamulahena	Crown, applied for by Pradana Mudiyansele Ranhamige Mudiyanse	do.	1	0	39
47C	Ambaghamulahena	Crown, applied for by (1) Wanninayaka Tennakoon Mudi-yanselage Tikiri Banda Timbiriwewa, (2) Wanninayake Ukku Banda Timbiriwewa, Registrar, (3) Basnayake Mudiyansele Ranhami	do.	2	0	3
47D	Helembaghamulahena	Crown, applied for by Pradana Mudiyansele Mudiyanse..	do.	2	2	20
47E	Kadurugahamulahena	Crown, applied for by Basnayake Mudiyansele Awsada-hamy of Palamulla	do.	1	0	5
47F	Ehatugahamulahena	Crown, applied for by Pradana Mudiyansele Ukku Banda, Arachchi of Atawarala	do.	1	2	5
56A	Godakumbureismatthena.	Crown, applied for by Wanninayake Tennakoon Mudiyanse-lage Tikiri Banda Timbiriwewa	do.	1	0	6
67A	Kadurugahamulahena	Crown, applied for by Wanninayake Tikiri Banda, Korala of Hangilipola	do.	2	0	11
67B	Do.	Crown, applied for by Pradana Mudiyansele Punchi Banda	do.	1	0	8
67C	Dahaiyawewaihalahena	Crown, applied for by Pradana Mudiyansele Dingiri Banda	do.	1	0	5
67D	Do.	Crown, applied for by Basnayake Mudiyansele Kapuru Banda	do.	1	0	6
67E	Maragahamulahena	Crown, applied for by Wanninayake Herath Mudiyansele Ranhami	do.	1	0	8
67F	Kadurugahamulahena	Crown, applied for by Pradana Mudiyansele Tikiri Banda, Vel-Vidane	do.	2	0	9
67G	Do.	Crown, applied for by Basnayake Mudiyansele Kalu Banda	do.	1	0	9
70A	Medakumburepillewa	Crown, applied for by Pradana Mudiyansele Suddahami..	do.	0	1	26
70B	Do.	Crown, applied for by (1) ditto Punchirala, (2) Basnayake Mudiyansele Kirihami	do.	1	2	16
70C	Dangahakumburepillewa	Crown, applied for by (1) Basnayake Mudiyansele Kalu Banda, (2) ditto Wannihami	do.	0	3	23
70D	Kadurugahakumburepillewa	Crown, applied for by (1) Wasala Mudiyansele Herathami, (2) Basnayake Mudiyansele Ausadahami, (3) ditto Ukku Banda	do.	0	2	23
70E	Rukattanagahakumbure-pillewa	Crown, applied for by Pradana Mudiyansele Ukku Banda, Arachchi	do.	1	1	33
70F	Do.	Crown, applied for by Pradana Mudiyansele Banda	do.	1	0	16
70G	Do.	Crown, applied for by Basnayake Mudiyansele Punchirala	do.	0	2	10
70H	Pahalakumburepillewa	Crown, applied for by Wanninayaka Mudiyansele Ukku Banda	do.	1	0	1
70I	Do.	Crown, applied for by Pradana Mudiyansele Ranhami	do.	1	0	6

Upset price at Rs. 16 to Rs. 50 per acre. Further information regarding these lands can be obtained from the Land Settlement Officer, and their plans from the Surveyor-General.

Colonial Secretary's Office,
Colombo, October 3, 1923.

CECIL CLEMENTI,
Colonial Secretary.

No. 6,673, S. O.—On Monday, November 26, 1923, at 10.30 A.M., the Land Settlement Officer will put up for sale or settlement at the Land Settlement Office, Colombo, the under-mentioned portion of Crown land, on the terms authorized by Government. An allotment of land situated in the Divigandaha korale of Hiriyala hatpattu division of the Kurunegala District of the North-Western Province.

Lot.	Name of Land.	Name of Claimant.	Description.	Extent.		
				A.	R.	P.
75	Helambaghamulawatta	U. B. Ekanayake of Surveyor-General's Office, Colombo..	Garden	1	0	1

Upset price at Rs. 16 to Rs. 50 per acre. Further information regarding this land can be obtained from the Land Settlement Officer, and plan of it from the Surveyor-General.

Colonial Secretary's Office,
Colombo, October 3, 1923.

CECIL CLEMENTI,
Colonial Secretary.

PROVINCE OF SABARAGAMUWA.

No. 6,671, S. O.—On Tuesday, November 20, 1923, at 10 A.M., the Land Settlement Officer, will put up for sale or settlement, at Kiriella, the under-mentioned portions of Crown land, on the terms authorized by Government. Thirteen allotments of land situated in the Palle pattu of Nawadun korale division of the Ratnapura District of the Province of Sabaragamuwa.

Block survey preliminary plan 58.—Kahawatta.

Lot.	Name of Land.	Name of Claimant.	Description.	Extent.		
				A.	R.	P.
8C	Ganimehena	Mudunpitage Rando	Garden	0	2	8
8F	Kellagahawatta	Walimunige Abanchiya	Rubber	1	2	16
8G	Kanattewatta	Ditto Raina	Garden	0	3	7
8I	Gangarawewatta	V. S. Dias Charlie Villa, Panadure	Rubber	0	0	36
8Q $\frac{1}{2}$	Kottebandawewatta	J. Cornelis of Kurana	Garden	0	1	35
8z	Akaradaluwewatta	Crown, encroachment by Kawichi Serentuwa and K. Mohotti Appuhami	do.	1	1	36
12y2	Egodawatta	Crown, encroachment by Konara Dingirimahatmaya	do.	1	0	18
12j1c	Alugollekumbura	Crown, encroachment by Konara Dingirimahatmaya and others	Paddy	0	0	22
8P $\frac{1}{2}$	Kottebandawewatta	J. Cornelis of Kurana	Garden	0	0	16*
8Q $\frac{1}{2}$	Do.	do.	do.	0	0	11*
8S $\frac{1}{2}$	Tennapitahena	Pattiyegamarallage John Sinno	do.	0	0	7*
8U $\frac{1}{2}$	Kollukapuhenedeniya	(1) Pattiyegamarallage Themis Sinno, (2) Delohami, (3) Kiri Menika, (4) Rammalhami	Boutique and chena	0	0	19*
8v $\frac{1}{2}$	Gollekehenedeniya	do.	Field	0	0	6*

* For lease only.

Upset price at Rs. 16 to Rs. 50 per acre. Further information regarding these lands can be obtained from the Land Settlement Officer, and their plans from the Surveyor-General.

Colonial Secretary's Office,
Colombo, October 3, 1923.

CECIL CLEMENTI,
Colonial Secretary.

No. 6,672, S. O.—On Monday, November 19, 1923, and on the following days, at 10 A.M., the Land Settlement Officer will put up for sale or settlement at Kiriella, the under-mentioned portions of Crown land, on the terms authorized by Government. One hundred and thirteen allotments of land situated in the Meda pattu of Kuruwiti korale division of the Ratnapura District of the Province of Sabaragamuwa.

Block survey preliminary plan 158.—Epitawala.

Lot.	Name of Land.	Name of Claimant.	Description.	Extent.		
				A.	R.	P.
15c	Halgahahena, Kotiyangoda-ganpanguwa	Crown, encroachment by (1) Totamunage Sinno Appu, (2) Baralalage Bastian Appu	Rubber	2	1	31
15E	Halgahahena	Crown, encroachment by (1) Baralalage Chandana Hamy, (2) Geekiyanage Mohottihamy	do.	6	1	25
15k	Nindahena	Crown, encroachment by Dassanayake Lekamalage Wastuhamy	Garden	0	3	38
15N	Do.	do.	do.	0	1	5
15P	Do.	Crown, encroachment by Pinnawala Arachchilage Siribohamy	do.	0	1	5
15Q	Do.	Crown, encroachment by Patirannehelage Siriwardene Hamy	do.	0	2	31
15W	Koskolawetiyewatta	Crown, encroachment by Barallage Johanis Appu	do.	1	0	2
15x	Do.	Crown, encroachment by Barallage Arnolis Appu	do.	0	2	11
15y	Do.	Crown, encroachment by ditto Johanis Appu	do.	0	0	32
15AP	Debaduwehena	Crown, encroachment by ditto Bastian Appu	Rubber with chena	3	0	0
15AQ	Getapallehena	do.	Garden	1	1	4
15AS	Kaluwalatennehenyaya, Amuhena	Crown	Chena	5	3	13
15AT	Kaluwalatennehenyaya, Ulgalehena	Crown, encroachment by A. H. T. de Soysa	Rubber	25	2	13
15AV	Lindagawawatta	Crown, encroachment by Pallege Arachchilage Ratranhamy	Garden	2	1	12
15AY	Halpavanuhenyaya	Crown, encroachment by Palle Arachchilage Mudalihamy	do.	0	1	13
15BA	Do.	Crown, encroachment by Barallage Bastian Appu	do.	1	3	5
15BE	Do.	Crown	Chena	1	0	23
15BF	Do.	Crown, encroachment by Barallage Bastian Appu	Garden	0	2	2
15BM	Walarambewatta	Crown, encroachment by Munahindewayalage Mencho	Cocoa and rubber	0	2	31
15BN	Do.	Crown, encroachment by Munahindewayalage Sediris Fernando	Scrub and bare land	5	2	1
15BR	Millagaswatta	Crown, encroachment by Wattegedera Kankanamalage Dantahamy	Cassawa and hut	0	1	15
15BS	Do.	Crown, encroachment by Wattegedera Kankanamalage Dantahamy	Garden	0	3	1
15BU	Halpavanuhenyaya	Crown	Chena	1	2	12
15BY	Dombagaswattehena	Crown, encroachment by Barallage Bastian Appu	do.	2	3	35
15CB	Helahenyaya, Horahena	Crown, encroachment by A. H. T. de Soysa	Rubber	17	0	2
15CC	Helahenyaya	Crown	Chena	0	1	31
15CD	Dombagaswatta	Crown, encroachment by Barallage Bastian Appu	Garden	1	2	27
15CE	Migaswattehena	Crown, encroachment by Pallege Arachchilage Siriwardenehamy	do.	1	1	23
15CF	Payalhena	Crown	Chena	0	3	39

Lot.	Name of Land.	Name of Claimant.	Description.	Extent.		
				A.	R.	P.
150C	Migaswattehena	Crown, encroachment by (1) Dassanayake Lekamalage Siriwardenehamy, (2) Wattegedera Kankanamalage Herathamy	Rubber	1	0	14
150H	Migaswattepahalawatta	Crown, encroachment by Pallege Kankanamalage Kaluhamy	Garden	0	2	35
150J	Migaswattehena	Crown, encroachment by Wattegedera Kankanamalage Menikhamy	do.	0	1	19
150N	Migaswattehena, Payalhena	Crown, encroachment by Dassanayake Lekamalage Siriwardenehamy	do.	2	1	14
150O	Galmunehenealutwagawa	Crown, encroachment by Imiyahamillage Petanhamy	do.	0	1	30
150P	Do.	do.	do.	0	0	34
150Q	Vatavalahenyaya, Menerihenyaya	Crown, encroachment by Konara Ranasinghe Basnayake Ralahamillage James Bandara	Rubber	49	3	22
150S	Panwilehenewatta	Crown, encroachment by Pallege Arachchilage Punchirala	Garden	0	1	0
150U	Panugalgedehenamukalana	Crown	Forest	0	3	24
150V	Gedaragawahena	Crown, encroachment by Dassanayake Lekamalage Mituruhamy	Garden	0	1	17
150X	Do.	Crown, encroachment by Imiyahamillage Gunawardene	Chena and rubber	1	1	34
150A	Panwilahenyaya	Crown, encroachment by Gamaralage Brampy Singho	Garden	0	1	36
150E	Kosgahahenyaya	Crown	Chena	1	0	17
22F	Kombagalamukalana	Crown, encroachment by A. H. T. de Soysa	Rubber	1	3	15
22½	Kalugahadolawatta	Heramada Mudiyanseilage Dingiri Mahatmaya of Kiriella	Garden	1	1	27
46	Kodagala estate	E. C. de Fonseka, Proctor	Rubber	0	1	22
57	Millamandiyamukalana	Crown	Forest	2	0	24
111A	Diyaulpotewatta	Crown, encroachment by (1) Hulangasdaluwe Wahumpurage Karalina, (2) Kottegoda Wahumpurage Engo	Garden	0	0	13
111C	Diyaulpothewatta	Crown, encroachment by Kottegoda Wahumpurage Engo	do.	0	3	25
111H	Higgahawatta	Crown, encroachment by (1) Ukkuwalage Davit Fernando, (2) Karandana Wahumpurage Podinerisa	do.	0	2	4
111K	Galkumburehenewatta	Crown, encroachment by Munahinhewayalage Leisa	do.	0	1	13
111M	Do.	Crown, encroachment by Karandana Wahumpurage Podinerisa	do.	0	0	28
111P	Galkumburehenyaya	Crown, encroachment by Mr. E. C. de Fonseka	Rubber	3	3	21
111Q	Kottigallenehena	Crown, encroachment by W. J. Fernando of Moratuwa	do.	3	2	28
111U	Galkumburahenyaya	do.	do.	1	2	8
111V	Nugagahawattehenyaya	Crown, encroachment by Munahinhewayalage Agorisa	Garden	0	1	33
111AH	Indikadehena	Crown, encroachment by Hewa Suduhakuruge Sanoris	do.	0	0	16
164	Muruthaliyahenyaya	Crown, encroachment by D. H. Karunaratne of Ellagawa	Rubber	12	3	35
164½	Muruthaliyahenawatta	do.	Garden	0	0	38
164A	Amunagawahena	Crown	Chena	1	2	9
164C	Amunagawawatta	Crown, encroachment by Munahinhewayalage Agorisa	Garden	0	0	38
164D	Delgahawatta	Crown, encroachment by (1) Munahinhewayalage Amaris, (2) ditto Kirimanisa	do.	1	0	9
164E	Deniyagawawatta	Crown, encroachment by Munahinhewayalage Jango	do.	1	0	11
164F	Indikadehena	Crown, encroachment by Munahinhewayalage Sarolochchiya and Niko	Chena	0	0	6
164H	Galmoratuwewatura	Crown	do.	0	0	19
164L	Welamullewattehena	do.	do.	0	2	37
164O	Muruthaliyhena	do.	do.	4	0	31
164P	Dewatagahawitewatta	Crown, encroachment by Munahinhewayalage Amarisa	Garden	0	0	34
164Q	Dewatagahawitewatta	Crown, encroachment by Munahinhewayalage Juwanisa	Garden and rubber	0	2	10
176	Bakiniketiye godella	Crown	Chena	4	1	3
198½	Kebellagahahena	do.	do.	0	2	2
198½	Nawalahena	Crown, encroachment by K. L. Mohammadu Ismail of Horekele, Moratuwa	do.	1	2	14
198½E	Do.	Crown, encroachment by (1) Piyasena, (2) W. K. Ranasinghe Bandara	Rubber	1	1	37
198½F	Do.	Crown, encroachment by K. L. Mohammadu Ismail	do.	1	1	15
198½	Gulana	Crown	Chena	2	3	10
223	Hedillahenyaya	do.	do.	4	2	18
224	Panwilahenawatta	Don Thomas Amarasekera	Garden and chena	1	0	2
231	Kirihenamandiyahenyaya	Claimed by Malawi Arachchilage Panguwa	Rubber and chena	4	2	34
235	Do.	do.	Chena	2	0	10
236	Deragalawaturana	Crown	Forest	2	3	24

Lot.	Name of Land.	Name of Claimant.	Description.	Extent.		
				A.	R.	P.
237	Deragalawaturana	Crown	Forest	3	0	11
243	Holambuwayenyaya	Crown, applied for by K. Davith Sinno	Chena	6	2	29
243D	Do.	Crown, encroachment by Malawi Arachchilage Hami Appu	Garden	0	1	10
243E	Do.	Crown, encroachment by Malawi Arachchilage Podi Sinno	do.	0	1	29
243F	Do.	Crown, applied for by Udumulle Arachchilage Appu Sinno	Chena	5	1	17
243G	Do.	Crown, encroachment by Malawi Arachchilage Podi Sinno	Garden	0	0	13
243H	Do.	do.	Open land	0	0	4
243J	Do.	Crown	Chena	4	1	26
243K	Do.	Crown, encroachment by Haramanis Appuhamy, Registrar	Rubber	1	3	25
243L	Do.	Crown	Chena	3	3	15
243L ¹ A	Do.	Crown, encroachment by Wanigatunge Puchi Sinno	Garden	0	2	10
243L ²	Do.	Crown, encroachment by (1) Urupelegamaralage Mohottihamy, (2) ditto Brampy Sinno, (3) ditto Malawi Arachchilage Hamy Appu, (4) ditto Podi Sinno, (5) Dassanayake Lekamalage Siriwardenehamy	do.	2	3	19
243L ³ C	Hadillahena	Crown, encroachment by Dassanayake Lekamalage Puchi Sinno	do.	0	0	20
271	Mahaelahena	(1) Udumulle Arachchilage Mudalihamy, (2) the heirs of Dassanayake Lekamalage Malhamy, (3) Huratalhamy, (4) Wijehamy, (5) Dantahamy, (6) Puchi Appuhamy, (7) Dassanayake Lekamalage Mudalihamy, (8) ditto Garutarahamy, (9) ditto Ukkuhamy, (10) Udumulle Arachchilage Malhamy	Chena	1	3	36
294A	Athgalahena <i>alias</i> Mahaelamulahena	Crown, encroachment by Dassanayake Lekamalage Siriwardenehamy and Kumaramulage Davith Sinno	Rubber	2	0	19
296	Pitamagamandiyehena <i>alias</i> Athgalahena	(1) Konara Ranasinghe Basnayake Mudiyanseleage Jamies Bandara, (2) Jayasundera Mudiyanseleage Heen Menika and others, (3) Dassanayake Lekamalage Kirihamy and his brothers, (4) Mututantirige Abraham Fernando	Jungle	3	1	18
297	Kandagewatta	Emihamillage Harmanis Appu and others	Chena	0	2	5
15I	Keeriyagollehenyaya	Crown	Reservation for road (chena)	0	0	3*
15L	Nindahena	Crown, encroachment by Dassanayake Lekamalage Wastuhamy	Reservation for road (garden)	0	0	8*
15M	Do.	do.	do.	0	0	7*
15AR	Getapallehena	Crown, encroachment by Barallage Bastian Appu	do.	0	0	2*
15AU	Lindagawawatta	Crown, encroachment by Palle Arachchilage Rattranhamy	do.	0	0	4*
15AX	Halpavanuhenyaya	Crown, encroachment by Palle Arachchilage Mudalihamy	do.	0	0	5*
15BT	Millagaswatta	Crown, encroachment by Wattegedera Kankanamalage Dantahamy	Garden (reservation for road)	0	0	8*
11Ia	Higgahahena	Crown	Chena (reservation for road)	0	0	28*
11Ii	Higgahawatta	Crown, encroachment by (1) Ukkuwalage Davit Fernando, (2) Karandana Wahumpurage Podinerisa	Garden (reservation for road)	0	0	8*
11IN	Galkumburehenewatta	Crown, encroachment by Karandana Wahumpurage Podinerisa	do.	0	0	9*
11Io	Galkumburehenyaya	Crown, encroachment by Mr. E. C. de Fonseka	Rubber (reservation for road)	0	1	8*
11Is	Do.	Crown, encroachment by W. J. Fernando of Moratuwa	do.	0	0	12*
11It	Do.	do.	do.	0	0	17*
11Ix	Do.	do.	do.	0	0	17*
11Iz	Nugagahawattehenyaya	Crown, encroachment by Munahinhewayalage Agorisa	Garden (road reservation)	0	0	34*
11IAC	Indikadewattehena	Crown, encroachment by Munahinhewayalage Dananchiya	Chena (road reservation)	0	0	18*
11IAG	Indikadehena	Crown, encroachment by Hewa Suduhakuruge Sanoris	Garden (road reservation)	0	0	23*

* For lease only.

Upset price at Rs. 16 to Rs. 50 per acre. Further information regarding these lands can be obtained from the Land Settlement Officer, and plans of them from the Surveyor-General.

LAND ACQUISITION NOTICES.

HAVING been duly directed by the Governor, with the advice of the Executive Council, acting under the provisions of "The Land Acquisition Ordinance of 1876," section 6, to take order for the acquisition of the following land, required for a public purpose, namely, for a play ground for Kosgoda Government School, to wit :—

Lot.	Name of Land.	Description.	Name of Claimant.	Extent. A. R. P.
	Preliminary plan 12,398. Village—Parataraka.			
1	Singhaliyakoratuwa	Garden	P. M. Abeysekera	0 0 31.1

I hereby give public notice, as required by section 7, that the Government proposes to take possession of the land. All persons interested in the aforesaid land are hereby required to appear personally or by agent before me at Galle Kachcheri, on November 2, 1923, at 2 P.M., and to state the nature of their respective interests in the land, and the amount and particulars of their claims to compensation for such interests.

The Kachcheri,
Galle, September 27, 1923.

F. BARTLETT,
Government Agent.

LAND RESUMPTION NOTICE.

WHEREAS the allotment of Crown land called Talwattemukalana, situated in the village Pallewatta, in Kanda-pahala korale of Uda Dumbara division, in the District of Kandy, Central Province; bounded on the north by Crown land, south by land described in title plan No. 99,867, Crown land and a road, east by reservation along the Mahaweli-ganga, west by Crown land and a path; containing in extent exclusive of the road, Hasalaka-oya, and reservation on either side of it passing through the land, 452 acres and 10 perches, and more particularly delineated in lease plan No. 713 dated October 24, 1906, authenticated by P. D. Warren, Esq., Surveyor-General, was by an indenture of lease dated and signed on October 14 and 18, 1907, leased to Cleather Fraser of Glenugie, Maskeliya; and Charles Alfred Grant of Pussella, Pussellawa:

And whereas the leasehold interest of the said Cleather Fraser and Charles Alfred Grant, the lessees under the said indenture of lease, was by deed No. 9,578 dated May 12, 1908, attested by F. J. de Saram and by a Fiscal's conveyance No. 18,395 dated February 12, 1914, assigned to and in favour of Hew Kennedy of Fairlawn Group, Maskeliya:

And whereas the said Hew Kennedy, the assignee under the said indenture of lease, has made default in the payment of the rent stipulated in the said lease for the years 1920, 1921, 1922, and 1923:

And whereas the said land appears to have been abandoned by the said assignee since March, 1920:

And whereas the whereabouts of the said Hew Kennedy, the assignee above-named, cannot be ascertained, nor any attorney or agent in Ceylon on his behalf found:

It is hereby notified, to all to whom it may concern, that the Government Agent of the Central Province, in virtue of the powers in him vested by the said indenture of lease, and in consideration of the premises, will, at the expiration of three months from the date hereof, declare the said lease forfeited to the Crown, and resume possession of the said land on behalf of the Crown, and the said assignee and all persons claiming any interest in the said lease are hereby informed that, if they or any of them desire to show any reason to the contrary, they should address themselves to the said Government Agent at the Kandy Kachcheri, on or before January 5, 1924.

Kandy Kachcheri,
October 5, 1923.

W. L. KINDERSLEY,
Government Agent.