



Ceylon Government Gazette

Published by Authority.

No. 7,354 — FRIDAY, OCTOBER 12, 1923.

Part III.—Lands.

Separate paging is given to each Part in order that it may be filed separately.

	PAGE		PAGE		PAGE
Land Settlement Notices :—		Land Sales by the Government Agents :—		Land Sales by the Settlement Officer :—	
Preliminary Notices ..	1389	North-Western Province ..	1409	Northern Province ..	—
Final Orders ..	1399	North-Central Province ..	1410	Eastern Province ..	—
Land Sales by the Government Agents :—		Province of Uva ..	—	North-Western Province ..	—
Western Province ..	—	Province of Sabaragamuwa ..	—	North-Central Province ..	—
Central Province ..	1407	Land Sales by the Settlement Officer :—		Province of Uva ..	—
Southern Province ..	1408	Western Province ..	—	Province of Sabaragamuwa ..	1414
Northern Province ..	—	Central Province ..	—	Land Acquisition Notices ..	1414
Eastern Province ..	—	Southern Province ..	—	Land Resumption Notices ..	—

PRELIMINARY NOTICES.

Colombo Notice No. 8,447.

Notice under "The Waste Lands Ordinances of 1897, 1899, 1900, and 1903."

TAKE notice that unless within three months from October 12, 1923, the persons, if any, who claim any interest in the land hereinafter mentioned appear before the Assistant Government Agent of the Colombo and Negombo Districts of the Western Province, at his office in Colombo, and make claim in person or in writing to the said land or to some interest therein :

Such Assistant Government Agent, in pursuance of the powers in him vested by the said Ordinances, will declare by writing under his hand that the said land, to which no claim has been made, is the property of the Crown.

H. E. NEWNHAM,
Assistant Government Agent.

NOTE.—A claim to a right of way over the said land is a claim to an interest in the said land.

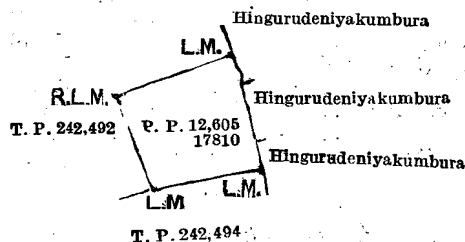
Description of the Land referred to.

The following lot situated in the village of Hedidenikanda, in Udugaha pattuwa of Siyane korale east, in the Colombo District of the Western Province, as described in the annexed diagram :—

Preliminary plan 12,605.

Lot.	Name of Land.	Extent, A. R. P.
17810	Leangahalanda	0 2 16

and bounded as follows : on the east by Hingurudeniya kumbura claimed by K. B. Singonaidu and others, and by Hingurudeniya kumbura claimed by K. B. Juwannaidu, and Hingurudeniya kumbura claimed by J. H. Peduru Sinno ; west and north by land depicted in T. P. 242,492 ; and south by land depicted in T. P. 242,494.



Scale of 4 Chains to an Inch.

Surveyor-General's Office,
Colombo, May 14, 1923.

C. H. VINCE,
for Surveyor-General.

Kurunegala Notice No. 8,448.

Notice under "The Waste Lands Ordinances of 1897, 1899, 1900, and 1903."

TAKE notice that unless within three months from October 12, 1923, the persons, if any, who claim any interest in the lands hereinafter mentioned or in any one or more of such lands or to some interest therein make claim in person or in writing to the said lands or any of them or to some interest therein to N. A. Hampton, Esq., Special Officer appointed under section 28 of "The Waste Lands Ordinances of 1897, 1899, 1900, and 1903," at his office at Colombo:

Such Special Officer, in pursuance of the powers vested in him by the said Ordinances, will declare by writing under his hand that the said lands, or such of them as to which no claim has been made, are the property of the Crown.

N. A. HAMPTON,
Special Officer.

NOTE.—A claim to a right of way over the said lands or any of them is a claim to an interest in the land or lands.

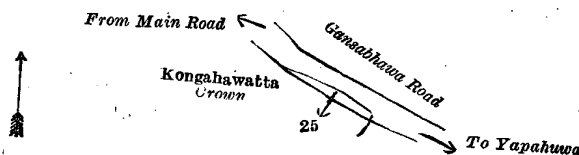
Description of the Lands referred to.

The following lots situate in the village of Dunupotagama, in the Pahalawisideke korale of the Wannī hatpattu, in the Kurunegala District of the North-Western Province, as described in the annexed diagrams:—

I.—Block survey preliminary plan 1,887.

Lot.	Name of Land.	Extent, A. R. P.
25	Kongahawatta	0 0 5

and bounded as follows: on the north and east by the Gansabhawa road to Yapahuwa; on the south and west by Kongahawatta belonging to the Crown.



Surveyor-General's Office,
Colombo, July 4, 1923.

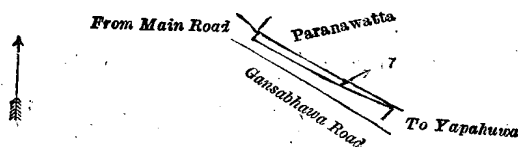
Scale of 4 Chains to an Inch.

C. H. VINCE,
for Surveyor-General.

II.—Block survey preliminary plan 1,887.

Lot.	Name of Land.	Extent, A. R. P.
17	Paranawatta	0 0 8

and bounded as follows: on the north and east by Paranawatta claimed by Heratmudiyanselage Ausadahami, ex Arachchi; on the south and west by Gansabhawa road from Yapahuwa.



Surveyor-General's Office,
Colombo, July 4, 1923.

Scale of 4 Chains to an Inch.

C. H. VINCE,
for Surveyor-General.

III.—Block survey preliminary plan 1,887.

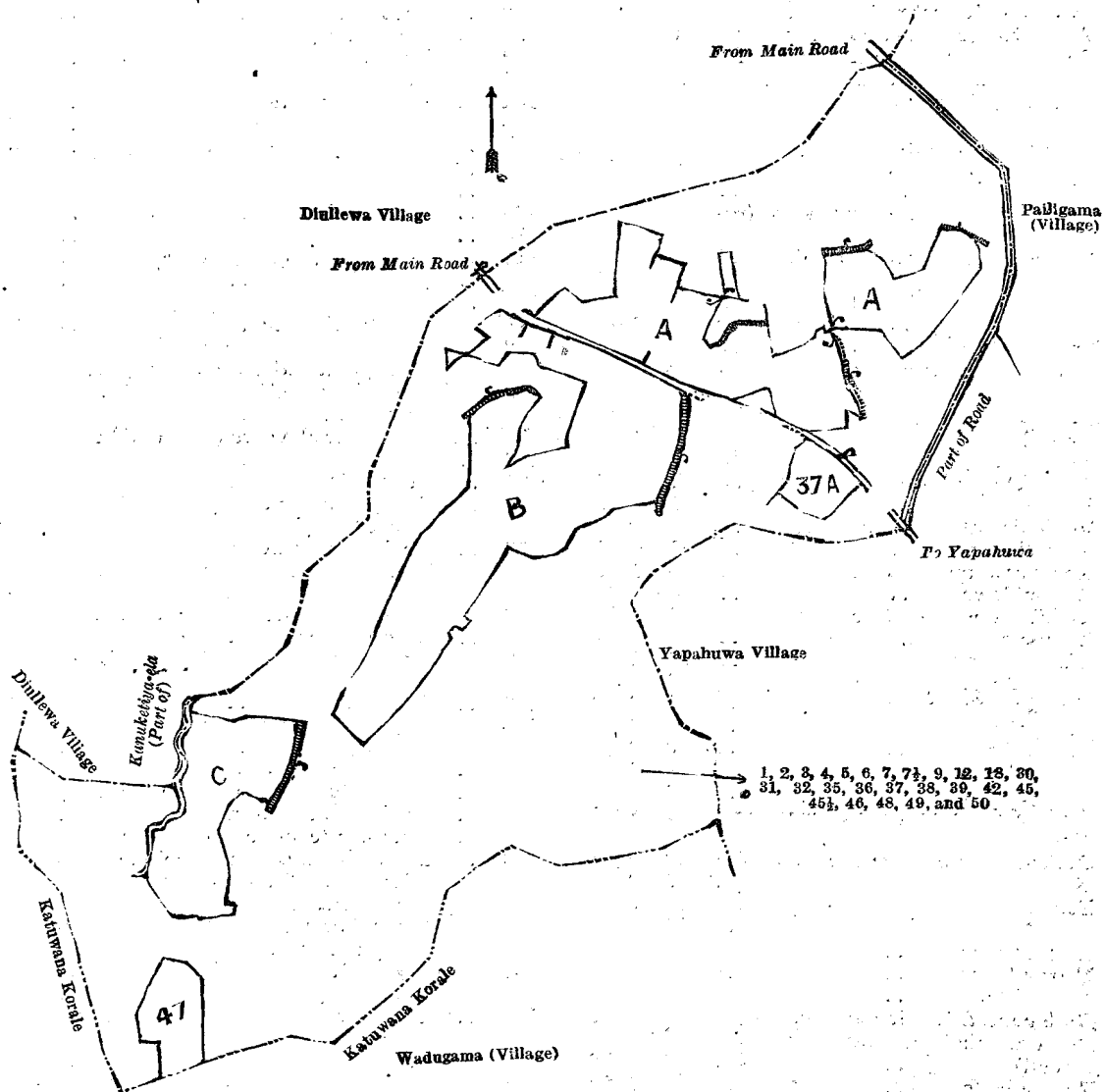
Lot.	Name of Land.	Extent, A. R. P.	Lot.	Name of Land.	Extent, A. R. P.
1	Tembilikonehenyaya	37 3 39	35	Medawewa (tank and bund)	9 3 25
2	Galkaryawewa (tank and bund)	1 1 36	36	Gansabhawa road and reservation	0 2 20
3	Ihala-asweddumahena (cemetery)	0 3 35	37	Siyambalagahawatta, Bambarabokke-yaya	102 0 25
4	Ihala-asweddumawewa (tank and bund)	1 0 20	38	Meegahamulahena (reservation for tank bund)	0 0 13
5	Ihala-asweddumahena (cart track to cemetery)	0 0 21	39	Ela	0 0 4
6	Gansabhawa road (part of)	1 0 38	42	Do.	0 0 27
7	Galapaulahena	11 1 31	45	Kanuketiya-ela	0 2 10
7½	Ihala-asweddumahena (reservation for tank bund)	0 0 6	45½	Do. (part of)	0 0 20
9	Tuttiriwewa (tank and bund)	3 0 14	46	Nagollahena	16 2 31
12	Dangaha-asweddumawewa (tank and bund)	1 0 26	48	Ela	0 0 19
18	Gansabhawa road and reservation	0 3 20	49	Kumbukgahahena (reservation for tank bund)	1 0 17
30	Galakumburehena	23 3 38	50	Pahalagamawewa (tank and bund)	9 3 14
31	Kadurugahadalupotawewa (tank and bund)	2 1 18			
32	Kongahamulahena	3 2 31			230 3 38

and bounded as follows: on the north by the village limit of Diullewa, the village limit of Pailigama (part of road); on the east by the village limit of Pailigama (part of road), the village limit of Yapahuwa; on the south by the boundary of the Katuwana korale (the village limit of Wadugama); on the west by the boundary of the Katuwana korale (the village limit of Wadugama), the village limit of Diullewa.

NOTE.—The following lots lying within the above-mentioned boundaries are excluded from this notice, and their aggregate acreage of 83 acres 2 roods and 37 perches is not included in the acreage of 230 acres 3 roods and 38 perches given above :—

Block survey preliminary plan 1,887.

Lot.	Name of Land.	Extent, A. R. P.	Lot.	Name of Land.	Extent, A. R. P.
A 1A ..	Kongahamulawatta	2 0 24	B 28 ..	Kongahahena	0 1 33
A 8 ..	Galkaryawela and Ihala-asweddumakumbura	8 2 20	B 29 ..	Galakumburawatta	0 0 28
A 10 ..	Kongahakamatha (threshing-floor)	0 0 15	B 33 ..	Kongahamulakamatha (threshing floor)	0 0 15
A 11 ..	Dangaha-aswedduma and Tuttirivela	6 1 6	B 34 ..	Meegahawatta	4 3 36
A 13 ..	Dangaha-asweddumakumbura	0 1 34	B 40 ..	Siyambalagahakumbura, Makul-gahakumbura, Bogahakumbura, Galakumbura, Kadurugahakumbura, Meegahakumbura, Pahala-kumbura and Dangahakumbura	28 0 18
A 14 ..	Dangahamulawatta	1 2 16	B 41 ..	Kohombagahakamatha (threshing-floor)	0 0 12
A 15 ..	Wepillayayahena	0 3 27	37A ..	Siyambalagahamulawatta	3 1 8
A 16 ..	Paranawatta	2 0 7	C 43 ..	Kadurugahakumbura	12 1 27
A 17 ..	Do.	0 0 8	C 44 ..	Timbirigahamulakamatha (threshing-floor)	0 0 19
A 19 ..	Kongahamulawatta	2 2 25	47 ..	Kumbukgahakumbura	4 1 2
A 20 ..	Bulugahawatta	0 2 3			
A 21 ..	Mylagahawatta	0 2 28			
A 22 ..	Galapaulawatta	0 3 37			
B 23 ..	Kadurugahawatta	0 2 6			
B 24 ..	Ambagahamulawatta	0 2 34			
B 25 ..	Kongahawatta	0 0 5			
B 26 ..	Badahelawatta	0 3 11			
B 27 ..	Kongahawatta	0 2 13			
					83 2 37



Surveyor-General's Office,
Colombo, April 25, 1923.

Scale of 16 Chains to an Inch.

C. H. VINCE,
for Surveyor-General.

Kurunegala S. O. 39—1923.

Anuradhapura Notice No. 8,449.

Notice under "The Waste Lands Ordinances of 1897, 1899, 1900, and 1903."

TAKE notice that unless within three months from October 12, 1923, the persons, if any, who claim any interest in the lands hereinafter mentioned or in any one or more of such lands or to some interest therein make claim in person or in writing to the said lands or to any of them or to some interest therein to L. L. Hunter, Esq., Special Officer appointed under section 28 of "The Waste Lands Ordinances of 1897, 1899, 1900, and 1903," at his office at Colombo:

Such Special Officer, in pursuance of the powers vested in him by the said Ordinances, will declare by writing under his hand that the said lands, or such of them as to which no claim has been made, are the property of the Crown.

L. L. HUNTER,
Special Officer.

NOTE.—A claim to a right of way over the said lands or any of them is a claim to an interest in the land or lands.

Description of the Lands referred to.

The following lots situated in the village of Mankadawala, in the Kekira tulana of Maminiya korale of the Kalagam palata, in the North-Central Province, as described in the annexed diagram:—

Block survey preliminary plan 827.

Lot.	Name of Land.	Extent, A. R. P.	Lot.	Name of Land.	Extent, A. R. P.
1	Kudahinnemukalana, Kongahahena		86	Tisbamba	1 0 21
	Debarawelehena (reservation for railway)	21 1 19.8	89	Wewagawaowita (reservation for tank bund)	0 2 20
3	Horow-ela (do.)	0 0 1.5	90	Path	0 1 35
4	Amunuwalakumbura (do.)	0 0 17.5	91	Tisbamba (sanitary reserve)	0 0 20
6	Yoda-ela (do.)	0 0 11.7	92	Ehalagahahena	0 3 12
15	Path (do.)	0 0 3.6	93	Damunugahahena	0 1 39
22	Bogahahena (do.)	4 2 23.7	95	Ketakelagahahena	1 0 12
23	Dadahena (cemetery) (do.)	1 3 11.6	98	Footpath	0 0 2
24	Footpath (reservation for railway)	0 0 1.2	99	Tisbamba (sanitary reserve)	0 0 17
25	Debarawelehena, Mankadawalahenyaya, Mankadawalalanda, and Nivariyahenyaya	160 2 32	100	Footpath	0 0 1
26	Pinpara (part)	0 1 37	101	Tisbamba (sanitary reserve)	0 1 4
27	Dambagahaidama	2 0 37	104	Millagahawatta	0 3 33
29	Wairangala	0 2 19	106	Tisbamba (sanitary reserve)	0 3 24
30	Ela	0 0 2	110	Do. (do.)	0 2 5
34	Kathankulamawewagawahena (reservation for tank bund)	2 0 8	111	Meegahawatta	0 1 18
35	Kathankulamawewa (tank and bund)	22 0 21	112	Path	0 0 3
36	Kudahinna <i>alias</i> Mankadawalamukalana	26 3 15	115	Ela	0 0 3
37	Ihalalpotahena	1 3 23	116	Do.	0 0 2
38	Do. (reservation for road)	0 0 18	117	Tisbamba (sanitary reserve)	0 1 33
39	Pinpara	0 1 2	119	Yoda-ela	0 0 16
40	Kolongahahenyaya (reservation for road)	0 2 22	122	Ela	0 0 2
42	Wela-addarakele	0 3 2	125	Dambagahahena	0 2 4
42½	Do.	1 1 35	127	Pinchakotuwa <i>alias</i> Mankadawalahenyaya and Wankarehenyaya	117 3 22
43	Ela	0 0 16	128	Kudahinna <i>alias</i> Mankadawalamukalana	68 1 38
46	Mankadawalahenyaya, Mankadawalalanda	58 3 4	129	Mankadawalawewa (tank and bund)	95 0 13
47	Kongahaidama	4 0 6	130	Main road	3 0 7
48	Wellepillawa	0 2 37	131	Not used	—
49	Yodabemma (bund) abandoned	0 1 32	132	Ihalagamahenyaya (reservation for road)	0 2 21
50	Yoda-ela	0 1 32	133	Mankadawalawewa	2 3 5
51	Millagahahena	0 1 11	139	Wewagawahena (reservation for tank bund)	1 1 2
52	Do. (reservation for Yoda-ela)	0 3 9	140	Ihalagamawewa (tank and bund)	12 2 30
53	Kolongahahena	0 2 3	141	Galgodahena	8 3 29
54	Footpath	0 0 1	142	Kayanwalayaya <i>alias</i> Mankadawalakele	30 3 27
55	Do.	0 0 1	143	Horow-ela	0 0 33
56	Millagahaidama	3 3 2	144	Kayanwalayaya <i>alias</i> Mankadawalakele	3 2 32
58	Millagahahena	0 1 21	145	Ihalagamahenyaya	110 0 38
59	Yoda-elabemma (bund abandoned)	0 3 21	146	Do. (reservation for road)	0 1 12
60	Not used	—	147	Mankadawalawewa	7 0 20
61	Godella (reservation for Yoda-ela)	0 0 19	148	Yoda-ela (channel and bund)	4 0 33
64	Ela	0 0 4	149	Pinchakotuwa <i>alias</i> Mankadawalahenyaya, Wankonehenyaya (reservation for road)	0 2 30
65	Path	0 0 7	150	Pinchakotuwa <i>alias</i> Pahiwalahenyaya (reservation for road)	0 2 24
65½	Do.	0 0 2	151	Do.	34 3 28
69	Bogahahena	2 1 29	152	Yoda-ela (channel and bund)	7 1 34
70	Footpath	0 0 7	153	Pahiwalayaya <i>alias</i> Ihalagamahenyaya	6 0 8
71	Do.	0 0 3	154	Path	0 1 21
72	Dadahena <i>alias</i> Bogahahena	0 1 6			
73	Bamunugahahena (reservation for road)	0 2 12			
74	Bogahahena	5 1 26			
80	Wewapokuna (reservation for tank bund)	1 3 16			
					857 0 3.6

and bounded as follows: on the north by the village limit of Kankaniyagama; on the east by the village limits of Embulgawewa, Witharanagama, and Werunkulama; on the south by the village limits of Werunkulama and Kudakekirawa; on the west by the village limits of Kudakekirawa, Malawa (the boundary of Kalagam korale south), and Olukaranda (the boundary of Maminiya korale).

NOTE.—The following lots lying within the above-mentioned boundaries are excluded from this notice, and their aggregate acreage of 130 acres 1 rood and 27·6 perches is not included in the acreage of 857 acres 3·6 perches given above:—

Block survey preliminary plan 827.

Lot.	Name of Land.	Extent, A. R. P.	Lot.	Name of Land.	Extent, A. R. P.
A 2	Godakirillagahawatta (part of T. P. 282,535)	0 0 7·2	A 81	Meegahawatta	0 0 35
A 5	Amunuwalakumbura (part of T. P. 225,278)	0 3 12·2	A 82	Kitulgahawatta	0 0 13
A 7	Meda-accare (parts T. Ps. 155,339 and 225,278)	0 1 16·7	A 83	Kumbukgahawatta	0 0 29
A 8	Meegaha-accare (part of T. P. 142,885)	0 0 1·2	A 84	Paranawatta	0 0 16
A 9	Do. (do.)	0 0 10·3	A 85	Ambagahawatta	0 0 34
A 10	Do. (do.)	0 1 16·7	A 105	Paranagederawatta	0 2 25
A 11	Do. (do.)	0 0 28·4	A 113	Meegaha-accare (parts of T. Ps. 142,885 and 155,339)	1 0 0
A 12	Do. (do.)	0 1 0·8	A 120	Godakirillagahawattehena (T. Ps. 282,532, 174,033, 220,917, and parts of T. Ps. 282,535 and 225,278)	6 1 25
A 13	Do. (do.)	0 1 1	A 121	Ambagaha-accarewedibima	0 0 10
A 14	Do. (do.)	0 0 11·1	A 123	Godakirillagahahena <i>alias</i> Ambagahahena	0 0 7
A 16	Do. (do.)	0 0 0·5	124	Dambagahahena	0 2 25
A 17	Kohombagahawatta (reservation for railway)	0 2 16	B 75	Damunugahahena	1 0 20
A 18	Meegahawatta (do.)	0 1 13·8	B 76	Hikgahaidama	1 0 17
A 19	Do. (do.)	0 0 14·3	B 77	Hikgahaidama (T. Ps. 342,619, 342,480, and 271,429)	1 0 32
A 20	Do. (do.)	0 0 7·2	B 78	Ehalagahawatta (T. P. 328,110)	0 2 29
A 21	Kohombagahawatta (do.)	0 1 12·2	B 79	Do.	0 0 18
A 28	Accarawela	0 0 10	C 87	Talgahawatta	0 0 9
A 31	Accarawela (T. Ps. 314,248, 252,197, 252,198, 226,640, 221,445, 186,887, 342,548, 173,580, 142,884, 318,239, 221,359, 252,195, 252,196, and parts of T. Ps. 142,885 and 155,339)	76 1 3	C 88	Paranawatta	3 3 35
A 32	Accarawela	0 0 13	C 102	Koswatta	0 0 18
A 33	Do.	0 0 4	C 103	Hettiyawatta	0 0 36
A 41	Kolongahahena	9 3 5	C 107	Kosgahawatta	0 1 5
A 44	Wellepillewa	0 0 7	C 108	Ambagahawatta	0 2 0
A 45	Puranawela-owita	0 0 27	C 109	Kosgahawatta	0 1 23
A 57	Amunuwalakumbura (T. Ps. 342,364, 250,421, and part of T. P. 225,278)	9 1 39	C 114	Meegahawatta	0 0 30
A 62	Puranawellepillewa	0 0 18	C 118	Ihalawatta	0 1 23
A 63	Wekumbura	0 2 22	D 135	Wewagawakumbura (T.P. 272,501)	1 3 25
A 64½	Amunuwalakumbura	0 0 18	D 136	Do.	1 0 28
A 66	Kongahamulawatta	0 0 21	D 137	Do.	0 0 8
A 67	Dambagahaidama	1 0 15	D 138	Do.	0 0 7
A 68	Kongahamulawatta	0 3 4	126	Millagahawatta (T. P. 300,588)	0 3 26
			134	Ihalahena (T. P. 253,287)	1 3 31
			E 94	Damunugahawatta	0 3 8
			E 96	Millagahahena	0 3 16
			E 97	Millagahahena	0 0 29
					130 1 27·6

[For Diagram see page 1394.]

Anuradhapura Notice No. 8,450.

Notice under "The Waste Lands Ordinances of 1897, 1899, 1900, and 1903."

TAKE notice that unless within three months from October 12, 1923, the persons, if any, who claim any interest in the lands hereinafter mentioned or in any one or more of such lands or to some interest therein make claim in person or in writing to the said lands or to any of them or to some interest therein to L. L. Hunter, Esq., Special Officer appointed under section 28 of "The Waste Lands Ordinances of 1897, 1899, 1900, and 1903," at his office at Colombo:

Such Special Officer, in pursuance of the powers vested in him by the said Ordinances, will declare by writing under his hand that the said lands, or such of them as to which no claim has been made, are the property of the Crown.

L. L. HUNTER,
Special Officer.

NOTE.—A claim to a right of way over the said lands or any of them is a claim to an interest in the land or lands.

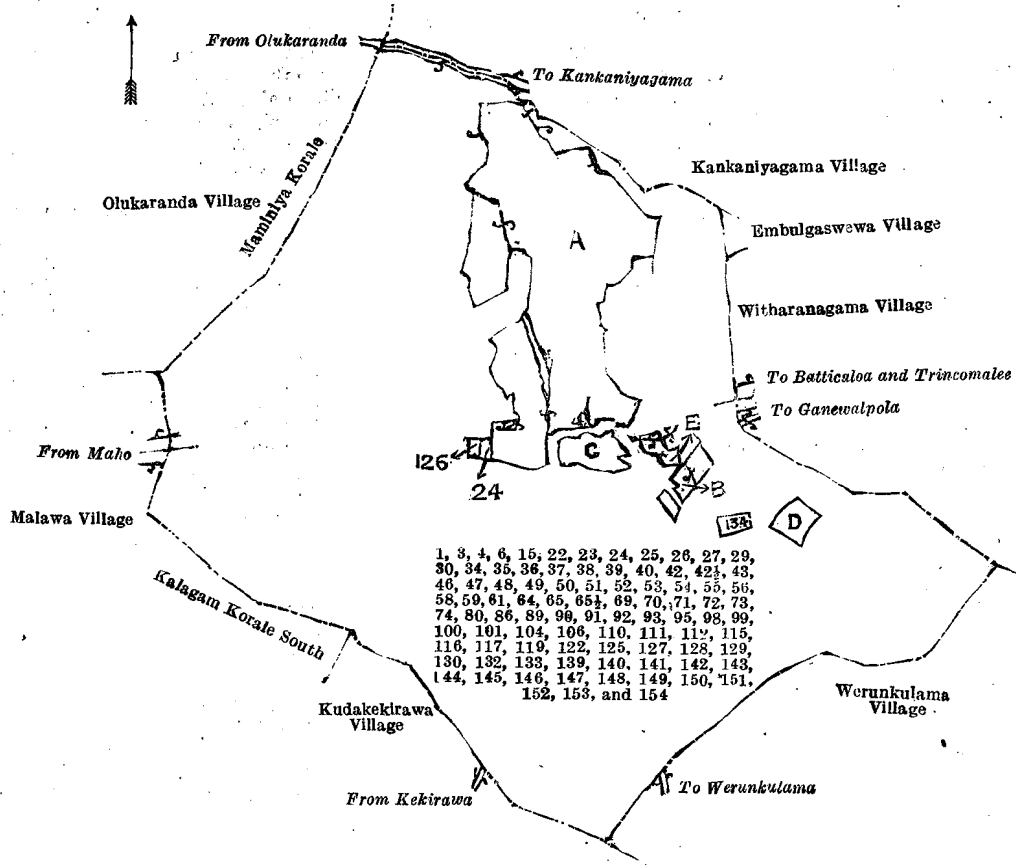
Description of the Lands referred to.

The following lots situate in the village of Walaswewa, in the Negampaha korale of the Galegodakandu tulana of the Kalagam palata of the North-Central Province, as described in the annexed diagram:—

Block survey preliminary plan 854.

Lot.	Name of Land.	Extent, A. R. P.	Lot.	Name of Land.	Extent, A. R. P.
1	Kala-oya (stream) (part)	0 2 1·6	24	Udasirembewewewa (tank and bund)	1 1 17·6
2	Galgodamukalana	20 1 37·6	25	Wewihalayaya	6 0 4·2
3	Yoda-elakanda (abandoned tank bund)	0 0 38·5	26	Pahalamukalana	2 2 36
4	Gangodayaya	3 1 35·2	27	Pahala-ela (stream)	3 1 27
5	Footpath (from Kalawewa to Niyangama)	0 0 3	28	Pahalamukalana	177 0 15
6	Gangodayaya, Warayaya	13 2 8·3	30	Palugahakatuwa	3 0 16
7	Wewihalayaya	4 0 33·7	32	Wella (channel)	0 0 13
8	Udasirembewewela	0 0 5·3	35	Do. (do.)	0 0 2
19	Do.	0 0 17·5	36	Pahalamukalana, Dahaiyaya, Welayaya	89 2 13
20	Horow-ela (channel)	0 0 2	37	Yodakanda (abandoned tank and bund)	1 1 1
23	Wekandapitiya	1 0 39·6			

C 2



Surveyor-General's Office,
Colombo, May 16, 1923.

Scale of 32 Chains to an Inch.

C. H. VINCE,
for Surveyor-General.

Anuradhapura S. O. 37—1923.

Lot.	Name of Land.	Extent, A. R. P.	Lot.	Name of Land.	Extent, A. R. P.
38	Wellayaya, Wewihalayaya, Wanniyawalayaya	58 1 23	64	Kala-oya (stream) (part)	0 3 8
39	Cart track (from Ihalagama to Kalawewa)	1 1 23	65	Do. (do.) (do.)	2 3 22
40	Siyambalagodawewa (tank and bund)	9 3 0	66	Galkandemukulana, Galgodamukulana	48 2 6
41	Wekandapaulabima (reservation for tank bund)	0 2 0	67	Footpath (from Maha-accare to Walaswewa)	0 0 12
42	Wekandapitiya (do.)	0 3 21	68	Pahalamukulana, Indigollegamamukulana	7 0 38
43	Wela-addarakele (reservation for Yoda-ela bund) (abandoned)	1 2 28	69	Indigollegama-ela (stream)	1 0 23
47	Wella (channel)	0 0 14	70	Kala-oya (stream) (part)	2 2 24
48	Kandapaulakele	0 2 5	71	Indigollegamamukulana	25 0 10
49	Dedureyaya	2 0 11	73	Pahalamukulana (reservation for footpath)	0 0 37
50	Kandapaulakele, Wela-addarakele (reservation for Yoda-ela bund) (abandoned)	2 3 12	74	Footpath (from Maha-accare to Walaswewa)	0 0 23
51	Yodakanda (abandoned tank bund)	2 3 4	75	Indigollegamamukulana and Pahalamukulana	29 1 18
52	Wekandapitiya (reservation for tank bund)	0 1 6	76	Yodakanda (abandoned tank bund)	1 3 26
53	Footpath (from Ihalagama-Kalawewa cart track to tank)	0 0 2	77	Warayaya, Gangodayaya, and Kolongahayaya	20 3 11
54	Anderagasyaya, Elapaulalanda, Kandepaulakele, Deduruyaya	18 0 39	78	Footpath (from Maha-accare to Walaswewa)	0 0 5
55	Wekandapitiya (reservation for tank bund)	1 0 36	79	Gangodayaya	1 1 30
56	Horow-ela (channel)	0 0 24	80	Yodakanda (abandoned tank bund)	2 0 20
57	Do. (do.)	0 0 30	81	Gangodayaya	32 1 34
58	Pahalakele (reservation for path)	0 0 34	82	Footpath from Maha-accare to Walaswewa	0 0 19
59	Do. (do.)	0 1 16	83	Wekandapitiya (reservation for tank bund)	0 1 13
60	Footpath (from Awukana Vihare to Walaswewa)	0 0 17	84	Do. (do.)	0 2 25
61	Pahalakele (reservation for footpath)	0 0 39	85	Wella (channel)	0 0 23
62	Pahalamukulana	1 3 8	86	Yodakandapaula (reservation for abandoned Yoda-ela bund)	1 0 12
63	Galkandemukulana, Pahalamukulana, Galgodamukulana	74 3 32	89	Pahala Walaswewa (tank and bund)	32 3 8
			90	Andaragasyaya, Wewihala, Amunakele, Yodakandapaula	6 2 23

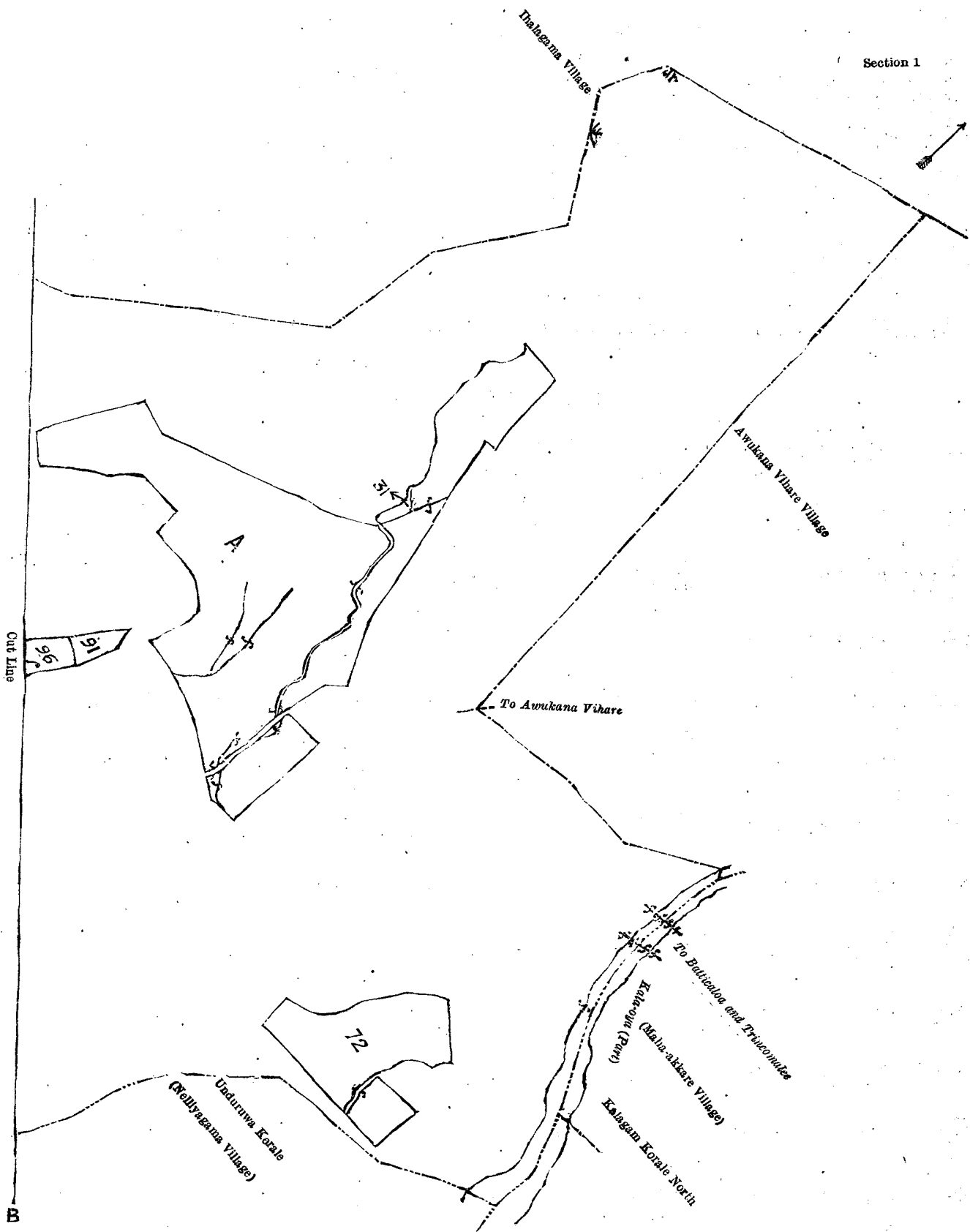
Lot.	Name of Land.	Extent, A. R. P.	Lot.	Name of Land.	Extent, A. R. P.
92	Andaragasyaya (reservation for cart track)	0 0 37	119	Tisbamba	1 1 9
93	Gampara (cart track)	0 1 34	120	Footpath (from Nellyagama to Ihala Walaswewa)	0 0 25
94	Andaragahahena	2 0 13	121	Tisbamba	5 1 29
95	Andaragasyaya (reservation for cart track)	0 0 18	123	Wekandapitiya (reservation for tank bund)	0 0 38
97	Wella (chanel)	0 0 25	124	Yoda elakandewewa (tank and bund)	14 1 28
98	Horow-ela (channel)	0 0 1	125	Kolongahayaya, Paralangahenyaya, Minnerihenkotuwa, Sirambagalyaya	88 0 10
99	Kuruwihempitiya (reservation for tank bund)	1 1 12	126	Cart track (from Walaswewa to Nellyagama)	0 1 5
100	Kuruwihenewewa (tank and bund)	9 0 39	128	Ela (stream)	0 0 24
101	Andaragasyaya, Araloluhena, Iniginasyaya, Eandarugalpitiya, Talawanungalalanda, Galpitiyayaya, Welanagodayaya	187 0 25	129	Kolongasyaya, Helambagasyaya	29 1 9
103	Wella (channel)	0 0 5	130	Horow-ela (channel)	0 0 34
104	Wekandapitiya	0 1 6	132	Wekandapitiya (reservation for tank bund)	3 1 2
105	Hinukwewa (tank and bund)	3 2 10	133	Sirembewewewa (tank and bund)	27 3 8
106	Footpath (Gangoda to tank)	0 0 13	134	Wewihalayaya, Kongasyaya, Muniyaya, Helambagasyaya, Wewihalakele and Paralangahenyaya	214 2 13
107	Minipittaniya (cemetery)	0 2 0	135	Udasirembewewewa (tank and bund)	1 0 34
108	Araloluhena (approach road to cemetery)	0 0 19	136	Wekandapitiya (reservation for tank bund)	0 1 8
109	Cart track (from Niyangama to Ihala Walaswewa)	0 1 35	137	Horow-ela (channel)	0 0 10
110	Gamawewa <i>alias</i> Ihala Walaswewa (tank and bund)	15 1 15	142	Watadachchilanda	13 1 9
111	Wekandapitiya (reservation for bund)	1 0 32	143	Footpath (from tank to Pinwewa)	0 0 2
112	Horow-ela (channel)	0 0 20	144	Watadachchilanda	0 0 38
115	Wekandabima (reservation for bund)	0 1 33	145	Wekandapitiya (reservation for tank bund)	1 3 38
117	Footpath (from Gangoda to Ihala Walaswewa tank)	0 0 4	146	Udasirembewewewa (tank and bund)	11 1 35
118	Dewatapara (road from Gangoda to tank)	0 1 34	147	Wewihalayaya	16 3 38
					1,380 0 15.1

and bounded as follows: on the north by the village limit of Ihalagama; on the east by the village limit of Awukana-vihare, part of Kala-oya (the village limit of Maha-akkare), the boundary of the Kalagam korale north, the boundary of the Unduruwa korale (the village limit of Nellyagama); on the south by the village limits of Pinnewa, Diyabetiyagama, and Niyangama; on the west by the village limits of Niyangama and Ihalagama.

NOTE.—The following lots lying within the above-mentioned boundaries are excluded from this notice, and their aggregate acreage of 213 acres 2 roods and 22 perches is not included in the acreage of 1,380 acres and 15.1 perches given above:—

Block survey preliminary plan 854.

Lot.	Name of Land.	Extent, A. R. P.	Lot.	Name of Land.	Extent, A. R. P.
31	Pahalamukalana	0 2 5	A 46	Siyambalagoda-accarewela	0 0 7
72	Indigollegama-accare (T. Ps. 250,537 and 257,155)	20 2 11	B 87	Yoda-elawela (T.P. 149,453)	7 3 36
91	Andaragahahena	1 1 32	B 88	Yoda-elawela	0 0 22
96	Andaragasyaye-accare, Kuruwihenewela (T. Ps. 342,270, 336,148, 336,149, 336,009, 239,739, 336,021, 174,294, 239,740, and 320,464)	15 1 34	C 113	Puranawela	0 0 4
102	Hinukwewa-accare, Hinukwewawela (T. P. 300,731 and part of T. P. 300,732)	4 0 16	C 114	Wekandapaulawatta	0 2 21
122	Watu-accare (T. P. 307,125)	3 1 4	C 116	Puranawela, Gangoda, and Accare (T. Ps. 328,456, 312,673 and 312,675)	16 3 33
127	Sirambewe-accare, Sirambewesuranawela (T. Ps. 224,990, 228,732, 228,729, 228,727, 228,730, 228,699, 228,728, 224,989, 230,151, and 330,689)	30 3 16	D 9	Udasirambewe-accare (part of T. P. 219,696)	0 3 11.8
131	Wekandapitiya	2 1 22	D 10	Udasirambewewela (do.)	0 0 1.1
A 29	Pahalawela-accare (T. Ps. 343,836 and 299,707)	12 2 3	D 11	Do. (do.)	0 0 22.3
A 33	Pahala-accare (part of T. P. 212,942 and 299,706)	8 3 0	D 12	Do. (do.)	0 0 32.6
A 34	Pahala-accare	0 0 26	D 13	Do. (do.)	0 1 0
A 44	Siyambalagoda-accare	0 0 23	D 14	Do. (do.)	0 1 1.8
A 45	Pahala-accare, Siyambalagoda-accarewela, Pahalawela-accare (T. Ps. 174,293, 149,452, 336,146, 277,724, 328,357, 336,018, 336,019, 336,147, 268,557, 259,018, 320,096, 336,020, 254,919, 253,974, 253,272, parts of T.Ps. 212,942, and 299,706)	72 0 19	D 15	Do. (do.)	0 1 1.3
			D 16	Do. (do.)	0 0 26.2
			D 17	Do. (do.)	0 0 25
			D 18	Udasirembewewela (parts of T.Ps. 219,696 and 228,700)	0 0 20.8
			D 21	Udasirembewewela (part of T. P. 228,700)	0 0 9.5
			D 22	Accareidama (part of T. P. 228,700)	0 0 19.6
			D 138	Udasirembewewela	0 0 33
			D 139	Do. (part of T. P. 219,696)	2 2 26
			D 140	Do.	0 3 22
			D 141	Udasirembewe-accare, Accareidama, Udasirembewewela (part of T. Ps. 219,696 and 228,700)	9 0 35
					213 2 22



Surveyor-General's Office,
Colombo, May 15, 1923.

Scale of 16 Chains to an Inch.

Anuradhapura S. O. 38—1923.

C. H. VINCE,
for Surveyor-General.

Anuradhapura Notice No. 8,451.

Notice under "The Waste Lands Ordinances of 1897, 1899, 1900, and 1903."

TAKE notice that unless within three months from October 12, 1923, the persons, if any, who claim any interest in the lands hereinafter mentioned or in any one or more of such lands or to some interest therein make claim in person or in writing to the said lands or to any of them or to some interest therein to L. L. Hunter, Esq., Special Officer appointed under section 28 of "The Waste Lands Ordinances of 1897, 1899, 1900, and 1903," at his office at Colombo :

Such Special Officer, in pursuance of the powers vested in him by the said Ordinances, will declare by writing under his hand that the said lands, or such of them as to which no claim has been made, are the property of the Crown.

L. L. HUNTER,
Special Officer.

NOTE.—A claim to a right of way over the said lands or any of them is a claim to an interest in the land or lands

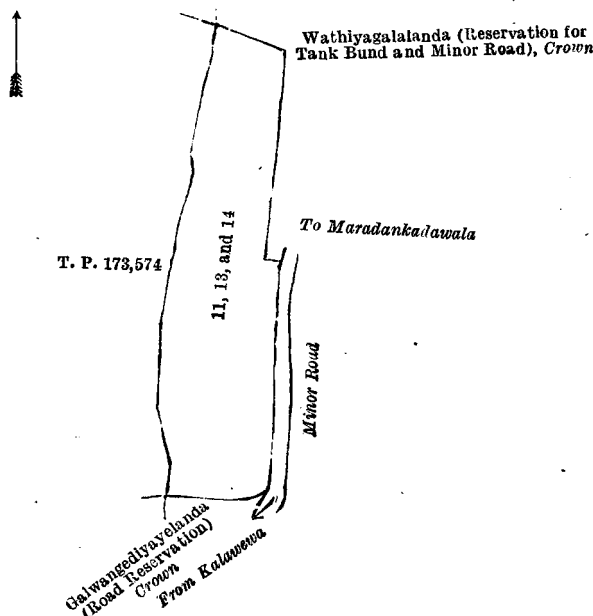
Description of the Lands referred to.

The following lots situate in the village of Ihalagama, in Karukkankulama tulana of Maminiya korale, in the Kalagam palata of the North-Central Province, as described in the annexed diagram :—

Block survey preliminary plan 840.

Lot.	Name of Land.	Extent, A. R. P.
11 ..	Wathiyagalalanda (reservation for tank bund)	.. 0 2 33
13 ..	Puranawela (do. do.)	.. 1 0 27
14 ..	Puranawela (reservation for tank bund and minor road)	.. 0 0 28
		2 0 8

and bounded as follows : on the north by Wathiyagalalanda (reservation for tank bund and minor road) belonging to the Crown ; on the east by the minor road from Maradankadawela to Kalawewa ; on the south by Galwangediyayelanda road reservation) belonging to the Crown ; on the west by T. P. 173,574.



Surveyor-General's Office,
Colombo, June 23, 1923.

Scale of 4 Chains to an Inch.

C. H. VINCE,
for Surveyor-General.

FINAL ORDERS.

Matale S. O. No. 111.

Order under Section 4, Sub-section (1), of "The Waste Lands Ordinances of 1897, 1899, 1900, and 1903,"
declaring Land to be Crown Property.

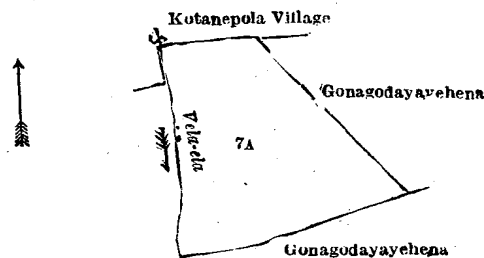
In the matter of the land commonly called or known as Gonagoddayayehena, situate in the village of Yamanmulla, in the Udugoda Udasiya pattu of the Matale North division of the Matale District, in the Central Province, and of "The Waste Lands Ordinances, 1897, 1899, 1900, and 1903."

WHEREAS in pursuance of section 1 of the said Ordinances it was duly notified on the 6th day of May, 1921, that if no claim to the land commonly called or known as Gonagoddayayehena, situate in the village of Yamanmulla, in the Udugoda Udasiya pattu of the Matale North division of the Matale District, in the Central Province, containing in extent 1 acre and 2 roods, and shown as lot 7A in block survey preliminary plan 39 as described in the annexed diagram, was made to Mungo Tennent Archibald, Special Officer appointed under section 28 of the said Ordinances, within the period of three months from the date specified in such notice, such land would be declared the property of the Crown, and dealt with on account of the Crown (*vide* Notice No. 7,857):

And whereas F.L. Goonewardena, as proctor for the Ceylon Consolidated Estates (1920), Limited, made claim thereto; and whereas Walter Raymond Jacks for and on behalf of the Ceylon Consolidated Estates (1920), Limited, entered into an agreement in writing dated the 19th day of October, 1922, whereby in consideration of the said the Ceylon Consolidated Estates (1920), Limited, being declared the purchaser of two and a half acres more or less of lots 7 and 8 of the notice and of the block survey preliminary plan 39 now shown as subdivisinal lots 7 and 8 on the same plan upon payment, on or before the 25th day of October, 1922, to the Settlement Officer, of a sum of Rupees Sixty-two and Cents Fifty only (Rs. 62.50), the said Walter Raymond Jacks for and on behalf of the said the Ceylon Consolidated Estates (1920), Limited, withdrew claim to the above-mentioned lot 7A of this order, I, Maxwell MacLagan Wedderburn, Special Officer appointed under section 28 of the said Ordinances, under and by virtue of the powers vested in me in that behalf by section 4 of the said Ordinances, do hereby on this 13th day of July, 1923, order and declare under section 4, sub-section (1), of the said Ordinances, that the said land, as more fully described herein below, is the property of the Crown.

Description of the Land referred to.

The land commonly called or known as Gonagoddayayehena, situated in the village of Yamanmulla, in the Udugoda Udasiya pattu of the Matale North division of the Matale District, in the Central Province; containing in extent 1 acre and 2 roods, and shown as lot 7A in block survey preliminary plan 39 and in the annexed diagram; and bounded as follows: on the north by the village limit of Kotanepola; on the east by Gonagoddayayehena sold to Walter Raymond Jacks on behalf of the Ceylon Consolidated Estates (1920), Limited, of 3, Queen street, Cheapside, London, E.C., care of Messrs. Aitken, Spence & Company, Colombo, under the Waste Lands Ordinances; on the south by Gonagoddayayehena sold to Monarawela Henayalagedara Lensuwa Henaya under the Waste Lands Ordinances; on the west by Vela-ela, the village limit of Kotanepola.



Surveyor-General's Office,
Colombo, April 10, 1923.

Scale of 4 Chains to an Inch.

C. H. VINCE,
for Surveyor-General.

July 13, 1923.

M. M. WEDDERBURN,
Special Officer.

Matale S. O. No. 112.

Order under Section 4, Sub-section (1), of "The Waste Lands Ordinances of 1897, 1899, 1900, and 1903."

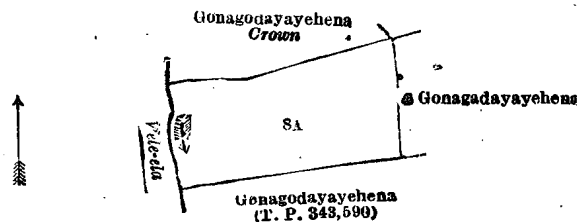
In the matter of the land commonly called or known as Gonagoddayayehena, situate in the village of Yamanmulla, in the Udugoda Udasiya pattu of the Matale North division of the Matale District, in the Central Province, and of "The Waste Lands Ordinances of 1897, 1899, 1900, and 1903."

WHEREAS in pursuance of section 1 of the said Ordinances it was duly declared and notified on the 6th day of May, 1921, that if no claim to the land commonly called or known as Gonagoddayayehena, situate in the village of Yamanmulla, in the Udugoda Udasiya pattu of the Matale North division of the Matale District, in the Central Province, containing in extent 1 acre and 7 perches, and shown as lot 8A in block survey preliminary plan 39 and in the annexed diagram, was made to Mungo Tennent Archibald, Special Officer appointed under section 28 of the said Ordinances, within the period of three months from the date specified in the said notice, such land would be declared the property of the Crown, and dealt with on account of the Crown (*vide* Notice No. 7,857):

And whereas Monarawela Henayalagedera Lensuwa Henaya made claim thereto, and I, Maxwell MacLagan Wedderburn, Special Officer appointed under section 28 of the said Ordinances, made due inquiry into such claim, and whereas the said claimant and I came to an agreement in writing dated the 19th day of October, 1922, concerning the said land under section 4, sub-section (1), of the said Ordinances, whereby it was agreed that the said claimant should be declared the purchaser of the said land upon payment, on or before the 25th day of October, 1922, to the Assistant Government Agent at Matale, of a sum of Rupees Sixteen only (Rs. 16), as the purchase amount of the said land, and whereas the said amount has been duly paid, the said claimant, is hereby, in pursuance of the agreement aforementioned, declared to be the purchaser of the said land, as more fully described herein below.

Description of the Land referred to.

The land commonly called or known as Gonagoddayayehena, situated in the village of Yamanmulla, in the Udugoda Udasiya pattu of the Matale North division of the Matale District, in the Central Province, containing in extent 1 acre and 7 perches, and shown as lot 8A in block survey preliminary plan 39 and in the annexed diagram; and bounded as follows: on the north by Gonagoddayayehena to be declared the property of the Crown under the Waste Lands Ordinances; on the east by Gonagoddayayehena sold to Walter Raymond Jacks on behalf of the Ceylon Consolidated Estates (1920), Limited, of 3, Queen street, Cheapside, London, E.C., care of Messrs. Aitken, Spence & Company, Colombo, under the Waste Lands Ordinances; on the south by Gonagoddayayehena sold by the Crown (T. P. 343,590); on the west by Vela-ela



Surveyor-General's Office,
Colombo, April 10, 1923.

Scale of 4 Chains to an Inch.

C. H. VINCE,
for Surveyor-General.

July 13, 1923.

M. M. WEDDERBURN,
Special Officer.

Kurunegala S. O. No. 3,427.**Order under Section 4, Sub-section (1), of "The Waste Lands Ordinances of 1897, 1899, 1900, and 1903."**

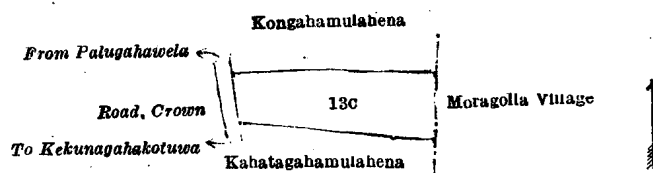
In the matter of the land commonly called or known as Kongahamulahena, situate in the village of Gorakagahakotuwa, in the Giratalane korale of the Dewameddi hatpattu of the Kurunegala District, in the North-Western Province, and of "The Waste Lands Ordinances of 1897, 1899, 1900, and 1903."

WHEREAS in pursuance of section 1 of the said Ordinances it was duly declared and notified on the 30th day of September, 1921, that if no claim to the land commonly called or known as Kongahamulahena, situate in the village of Gorakagahakotuwa, in the Giratalane korale of the Dewameddi hatpattu of the Kurunegala District, in the North-Western Province, containing in extent 2 roods and 7 perches, and shown as lot 13c in block survey preliminary plan 1,697 and in the annexed diagram, was made to Norman Albert Hampton, Special Officer appointed under section 28 of the said Ordinances, within the period of three months from the date specified in the said notice, such land would be declared the property of the Crown, and dealt with on account of the Crown (*vide* Notice No. 7,964):

And whereas Henayake Mudiyansele Uku Menika made claim thereto, and I, Norman Albert Hampton, Special Officer appointed under section 28 of the said Ordinances, made due inquiry into such claim, and whereas the said claimant and I came to an agreement in writing dated the 18th day of July, 1922, concerning the said land under section (4), sub-section (1), of the said Ordinances, whereby it was agreed that the said claimant should be declared the purchaser of the said land upon payment, on the 18th day of July, 1922, to the Settlement Officer, of a sum of Rupees Ten and Cents Eighty-five only (Rs. 10.85), as the purchase amount of the said land, and whereas the said amount has been duly paid by the said claimant, she is hereby, in pursuance of the agreement aforementioned, declared to be the purchaser of the said land, as more fully described herein below.

Description of the Land referred to.

The land commonly called or known as Kongahamulahena, situate in the village of Gorakagahakotuwa, in the Giratalane korale of the Dewameddi hatpattu of the Kurunegala District, in the North-Western Province, containing in extent 2 roods and 7 perches, and shown as lot 13c in block survey preliminary plan 1,697 and in the annexed diagram; and bounded as follows: on the north by Kongahamulahena sold to Henayake Mudiyansele Mutu Menika under the Waste Lands Ordinances; on the east by the village limit of Moragollegrama, on the south by Kahatagahamulahena claimed by Ratnayaka Mudiyansele Sohondirala *ex* Arachchi and others; on the west by road from Palugahawela to Kekunagahakotuwa declared to be the property of the Crown under the Waste Lands Ordinances.



Surveyor-General's Office,
Colombc, March 28, 1923.

Scale of 4 Chains to an Inch.

C. H. VINCE,
for Surveyor-General.

July 20, 1923.

N. A. HAMPTON,
Special Officer.

Kurunegala S. O. No. 3,428.**Order under Section 4, Sub-section (1), of "The Waste Lands Ordinances of 1897, 1899, 1900, and 1903."**

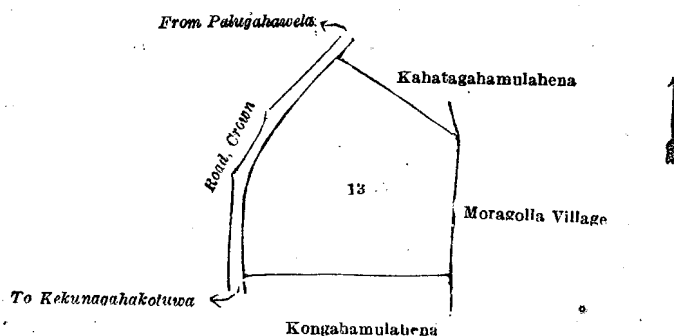
In the matter of the land commonly called or known as Kongahamulahena, situate in the village of Gorakagahakotuwa, in the Giratalane korale of the Dewameddi hatpattu of the Kurunegala District, in the North-Western Province, and of "The Waste Lands Ordinances of 1897, 1899, 1900, and 1903."

WHEREAS in pursuance of section 1 of the said Ordinances it was duly declared and notified on the 30th day of September, 1921, that if no claim to the land commonly called or known as Kongahamulahena, situate in the village of Gorakagahakotuwa, in the Giratalane korale of the Dewameddi hatpattu of the Kurunegala District, in the North-Western Province, containing in extent 1 acre 2 roods and 20 perches, and shown as lot 13 in block survey preliminary plan 1,697 and in the annexed diagram, was made to Norman Albert Hampton, Special Officer appointed under section 28 of the said Ordinances, within the period of three months from the date specified in the said notice, such land would be declared the property of the Crown, and dealt with on account of the Crown (*vide* Notice No. 7,964):

And whereas Henayake Mudiyansele Bandirala made claim thereto, and whereas the said claimant having died during the pendency of the inquiry, Henayake Mudiyansele Mutu Menika was substituted as his heir, and whereas I, Norman Albert Hampton, Special Officer appointed under section 28 of the said Ordinances, made due inquiry into such claim, and whereas the said claimant and I came to an agreement in writing dated the 18th day of July, 1922, concerning the said land under section 4, sub-section (1), of the said Ordinances, whereby it was agreed that the said Henayake Mudiyansele Mutu Menika should be declared the purchaser of the said land upon payment, on or before the 18th day of October, 1922, to the Government Agent at Kurunegala or to the Settlement Officer, of a sum of Rupees Twenty-six only (Rs. 26), as the purchase amount of the said land, and whereas the said amount has been duly paid the said Henayake Mudiyansele Mutu Menika, is hereby, in pursuance of the agreement aforementioned, declared to be the purchaser of the said land, as more fully described herein below.

Description of the Land referred to.

The land commonly called or known as Kongahamulahena, situate in the village of Gorakagahakotuwa, in the Giratalane korale of the Dewamedi hatpattu of the Kurunegala District, in the North-Western Province, containing in extent 1 acre 2 roods and 20 perches, and shown as lot 13 in block survey preliminary plan 1,697 and in the annexed diagram; and bounded as follows: on the north by road leading to Kekunagahakotuwa from Palugahawela declared to be the property of the Crown under the Waste Lands Ordinances, Kahatagahamulahena claimed by Henayake Mudiyansele Menikhami; on the east by the village limit of Moragolla; on the south by Kongahamulahena sold to Henayake Mudiyansele Ukku Menika under the Waste Lands Ordinances; on the west by road leading to Kekunagahakotuwa from Palugahawela declared to be the property of the Crown.



Surveyor-General's Office,
Colombo, March 28, 1923.

Scale of 4 Chains to an Inch.

C. H. VINCE,
for Surveyor-General.

July 20, 1923.

N. A. HAMPTON,
Special Officer.

Kurunegala S. O. No. 3,429.

**Order under Section 4, Sub-section (1), of "The Waste Lands Ordinances of 1897, 1899, 1900, and 1903,"
declaring Land to be Crown Property.**

In the matter of the lands commonly called or known as Mi-oya (part of) Hammillegollehena, &c., situate in the village of Pahala Timbiriya, in the Nikawagampaha korale of the Hiriyala hatpattu of the Kurunegala District, in the North-Western Province, and of "The Waste Lands Ordinances of 1897, 1899, 1900, and 1903."

WHEREAS in pursuance of section 1 of the said Ordinances it was duly notified on the 25th day of August, 1922, that if no claim to the lands commonly called or known as Mi-oya (part of) Hammillegollehena, &c., situate in the village of Pahala Timbiriya, in the Nikawagampaha korale of the Hiriyala hatpattu of the Kurunegala District, in the North-Western Province, containing in extent 226 acres and 20·7 perches, and shown as lots 1, 2, 3, 4, 5, 6, 7, 8, 9, 10, 11, 12, 13, 14, 15, 16, and 17 in block survey preliminary plan 1,866 as described in the annexed diagram, was made to Walter Terence Stace, Special Officer appointed under section 28 of the said Ordinances, within the period of three months from the date specified in such notice, such lands would be declared the property of the Crown, and dealt with on account of the Crown (*vide* Notice No. 8,164):

And whereas K. B. Kaduruwewa for and on behalf of Semasinghe Hitibandara Rajakaruna Ekanayake Mudiyansele Ukku Banda, made claim thereto, and whereas the said Semasinghe Hitibandara Rajakaruna Ekanayake Mudiyansele Ukku Banda, entered into an agreement in writing dated the 29th day of January, 1923, where by in consideration of the said Semasinghe Hitibandara Rajakaruna Ekanayake Mudiyansele Ukku Banda being declared the purchaser of 5 acres more or less of lot 13 of the notice and of the block survey preliminary plan 1,866, upon payment, on or before the 28th day of March, 1923, to the Government Agent at Kurunegala, of a sum of Rupees Eighty only (Rs. 80), the said Semasinghe Hitibandara Rajakaruna Ekanayake Mudiyansele Ukku Banda, withdrew claim to the remainder of the said lot 13 and to lots 6, 7, 8, 9, 10, 11, 12, 14, 15, 16, and 17 of this order; and whereas it was further agreed that in default of such payment the claim of the said Semasinghe Hitibandara Rajakaruna Ekanayake Mudiyansele Ukku Banda to the said 5 acres more or less of lot 13 mentioned above should also be considered to have been withdrawn, and the said portion of land should be declared to be the property of the Crown; and whereas the said Semasinghe Hitibandara Rajakaruna Ekanayake Mudiyansele Ukku Banda has failed to make the said payment by the due date; and whereas his claim to the said 5 acres more or less of lot 13 is considered to have been withdrawn; I, Walter Terence Stace the aforesaid Special Officer under and by virtue of the powers vested in me in that behalf by section 4 of the said Ordinances, do hereby on this 25th day of May, 1923, order and declare under section 4, sub-section (1), of the said Ordinances, that the said lands, as more fully described herein below, are the property of the Crown.

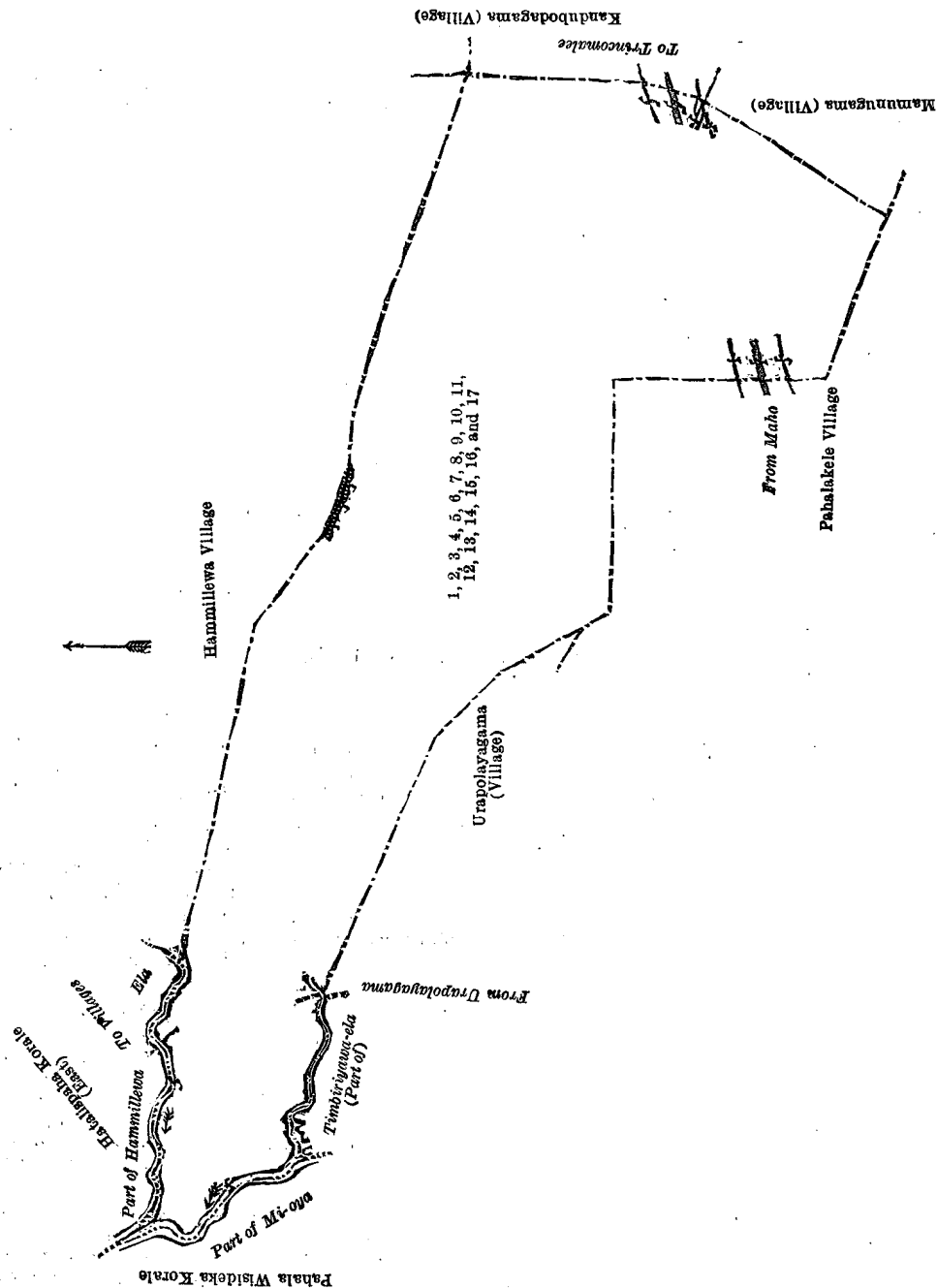
Description of the Lands referred to.

The following lots situated in the village of Pahala Timbriyawa, in the Nikawagampaha korale of the Hiriyala hatpattu of the Kurunegala District, in the North-Western Province, as described in the annexed diagram:—

Block survey preliminary plan 1,866.

Lot.	Name of Land.	Extent, A. R. P.	Lot.	Name of Land.	Extent, A. R. P.
1 ..	Mi-oya (part of) ..	0 3 10	11 ..	Pahalakelemukalana <i>alias</i> Timbiri-yawemukalana ..	39 3 18
2 ..	Hammillegollehena ..	20 2 8	12 ..	Wewaihalayayekele ..	4 0 10
3 ..	Hammillewa-ela (part of) ..	0 3 1	13 ..	Wewapahalahena ..	24 3 32
4 ..	Footpath ..	0 0 12	14 ..	Timbiriya-ela ..	2 0 9
5 ..	Hammillagollehena ..	34 2 32	15 ..	Do. (part of) ..	0 1 1
6 ..	Do. (reservation for tank bund) ..	4 1 5	16 ..	Gulupetteyayehena (railway line and reservation) ..	10 2 1.7
7 ..	Pahala Timbiriya-wewa (tank and bund) (abandoned) ..	18 2 38	17 ..	Gulupetteyayehena ..	18 1 27
8 ..	Kandagahayayahena ..	29 2 7			
9 ..	Atdanduawemukalana ..	14 3 9			
10 ..	Timbiriya-ela ..	1 3 0			
					226 0 20.7

and bounded as follows: on the north by part of Hamillewa-ela (the boundary of the Hatalispaha^o korale east) the village limit of Hammillewa; on the east by the village limits of Kandubodagama and Mamunugama; on the south by the village limit of Pahalakele and Urapolayagama; on the west by the village limit of Urapolayagama, part of Timbiriya-ela, part of Mi-oya (the boundary of the Pahalawisideka korale).



Surveyor-General's Office,
Colombo, July 4, 1922.

Scale of 16 Chains to an Inch.
W. T. STACE,
Special Officer.
May 25, 1923.

C. H. VINCE,
for Surveyor-General.

Kurunegala S. O. No. 3,430.

**Order under Section 2 of "The Waste Lands Ordinances of 1897, 1899, 1900, and 1903,"
declaring Land to be Crown Property.**

In the matter of the lands commonly called or known as Patahawahena, Paluwewehenyaya (reservation along Uda-bedda-ela), &c., situate in the village of Rangama, in the Mahagalboda Megoda korale of the Weudawili hatpattu of the Kurunegala District, in the North-Western Province, and of "The Waste Lands Ordinances of 1897, 1899, 1900, and 1903."

THE notice required by section 1 of "The Waste Lands Ordinances of 1897, 1899, 1900, and 1903," having been duly published in manner prescribed by that section in respect of the above-named land (*vide* Notice No. 8,326), and no claim having been made to the said lands or to any interest therein within the period of three months from the date specified in the said notice, I, Norman Albert Hampton, Special Officer appointed under section 28 of the said Ordinances, under and by virtue of the powers vested in me in that behalf by section 2 of the said Ordinances, do hereby on this 23rd day of July, 1923, order and declare that the said lands, as more fully described herein below, situate in the village of Rangama, in the Mahagalboda Megoda korale of the Weudawili hatpattu of the Kurunegala District, in the North-Western Province, and shown as lots 16, 19, 20, 23, and 22 in preliminary plan 5,136 and in the annexed diagrams, and containing in extent 3 acres 2 roods and 24 perches, are the property of the Crown.

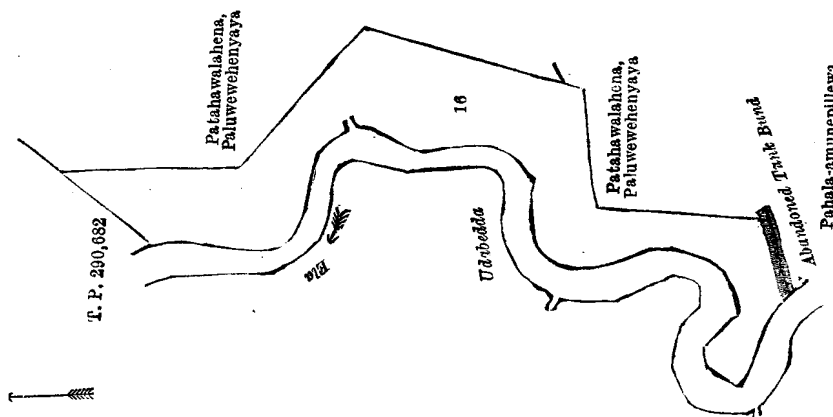
Description of the Lands referred to.

The following lots situate in the village of Rangama, in the Mahagalboda Megoda korale of the Weudawili hatpattu of the Kurunegala District, in the North-Western Province, as described in the annexed diagrams:—

I.—Preliminary plan 5,136.

Lot.	Name of land.	Extent, A. R. P.
16	Patahawahena, Paluwewehenyaya (reservation along Udabedda-ela)	2 3 9

and bounded as follows: on the north by T. P. 290,682; on the east by Pathawahena, Paluwewehenyaya claimed by Mr. V. I. V. Gomis; on the south by an abandoned tank bund (Pahala-amunepillewa claimed by Ranhami Korala and others); on the west by the Udabedda-ela



Surveyor-General's Office,
Colombo, December 5, 1922.

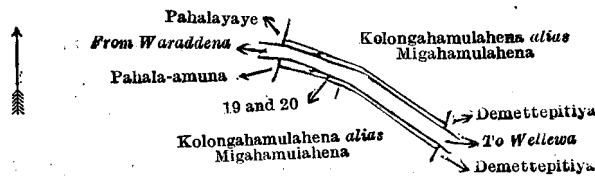
Scale of 4 Chains to an Inch.

C. H. VINCE,
for Surveyor-General.

II.—Preliminary plan 5,136.

Lot.	Name of Land.	Extent, A. R. P.
19	Kolongahamulahena <i>alias</i> Migahamulahen (reservation for road)	0 0 4
20	Do. (do.)	0 0 5
(Exclusive of the road passing through the land.)		0 0 9

and bounded as follows: on the north by Pahalayaya claimed by Ranhami Korala, Kolongahamulahena *alias* Migahamulahena claimed by Mr. V. I. V. Gomis; on the east by Kolongahamulahena *alias* Migahamulahena claimed by Mr. V. I. V. Gomis, Demettepitiya claimed by Aliyara Mudalali, the road from Wellawa to Waraddana; on the south by Demettepitiya claimed by E. Abdul Rahiman, Kolongahamulahena *alias* Migahamulahena claimed by Mr. V. I. V. Gomis; on the west by Kolongahamulahena *alias* Migahamulahena claimed by Mr. V. I. V. Gomis, Pahala-amuna claimed by P. Punchi Banda.



Surveyor-General's Office,
Colombo, December 5, 1922.

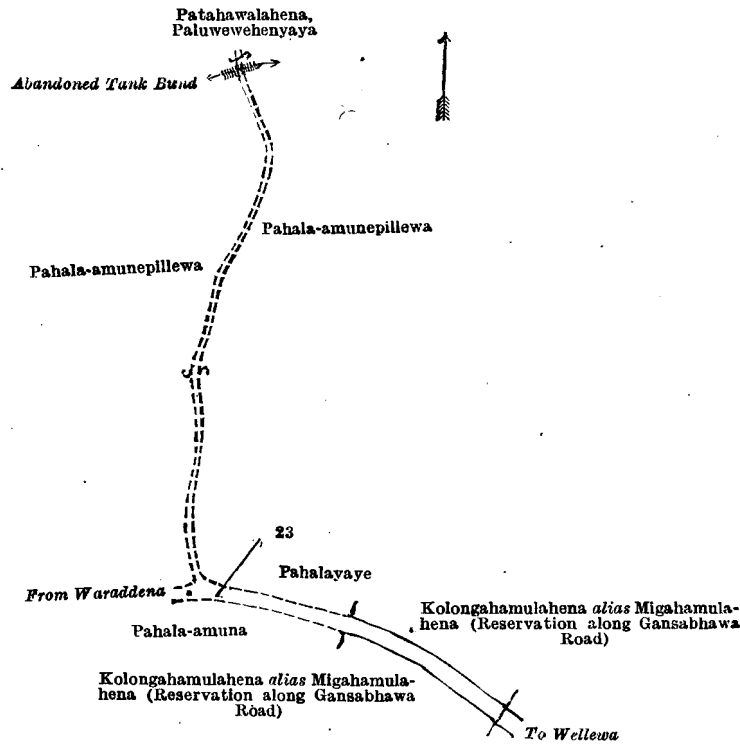
Scale of 4 Chains to an Inch.

C. H. VINCE,
for Surveyor-General.

III.—Preliminary plan 5,136.

Lot.	Name of Land.	Extent, A. R. P.
23	Gansabhawa road and cart track	0 1 12

and bounded as follows : on the north by an abandoned tank bund (Patahawalahena and Paluwewehenyaya claimed by Mr. V. I. V. Gomis) ; on the east by Pahala-amunepillewa claimed by Ranhami Korala and others, Pahalayaya claimed by Ranhami Korala, Kolongahamulahena *alias* Migahamulahena (reservation along Gansabhawa road) claimed by Mr. V. I. V. Gomis, the road from Wellewa to Waraddana ; on the south by Kolongahamulahena *alias* Migahamulahena (reservation along Gansabhawa road) claimed by Mr. V. I. V. Gomis, Pahala-amuna claimed by Punchi Banda, the road from Waraddana to Wellewa ; on the west by Pahala-amunepillewa claimed by Ranhami Korala and others.



Surveyor-General's Office,
Colombo, December 5, 1922.

Scale of 4 Chains to an Inch.

C. H. VINCE,
for Surveyor-General.

IV.—Preliminary plan 5,136.

Lot.	Name of Land.	Extent, A. R. P.
22	Kolongahamulahena <i>alias</i> Migahamulahena (reservation along Udabedda-ela)	0 1 34

and bounded as follows : on the north by Kolongahamulahena *alias* Migahamulahena sold by the Crown ; on the east by Demettepitiya claimed by E. Abdul Rahiman ; on the south by the Udabedda-ela ; on the west by Pahala-amuna claimed by P. Punchi Banda.



Surveyor-General's Office,
Colombo, March 10, 1923.

Scale of 4 Chains to an Inch.

C. H. VINCE,
for Surveyor-General.

July 23, 1923.

N. A. HAMPTON,
Special Officer.

Anuradhapura S. O. No. 1,135.

Order under Section 2 of "The Waste Lands Ordinances of 1897, 1899, 1900, and 1903," declaring Land to be Crown Property.

In the matter of the lands commonly called or known as Wamadawalayaya, Kiralagahayaya, Pattahayaya, &c., situate in the village of Niyangama, in the Medalassa tulana of the Negampaha korale of the Kalagam palata, in the North-Central Province, and of "The Waste Lands Ordinances of 1897, 1899, 1900, and 1903."

THE notice required by section 1 of "The Waste Lands Ordinances of 1897, 1899, 1900, and 1903," having been duly published in manner prescribed by that section in respect of the above-named lands (*vide* Notice No. 8,313), and no claim having been made to the said lands or to any interest therein within the period of three months from the date specified in the said notice, I, Louis Lucien Hunter, Special Officer appointed under section 28 of the said Ordinances, under and by virtue of the powers vested in me in that behalf by section 2 of the said Ordinances, do hereby, on this 10th day of July, 1923, order and declare that the said lands, as more fully described herein below, situate in the village of Niyangama, in the Medalassa tulana of the Negampaha korale of the Kalagam palata, in the North-Central Province, and shown as lots 1, 2, 3, 9, 10, 11, 12, 13, 14, 15, 18, 19, 20, 21, 22, 23, 24, 25, 26, 27, 28, 41, 42, 43, 44, and 45 in block survey preliminary plan 857 and in the annexed diagram, and containing in extent 630 acres and 11·2 perches, are the property of the Crown.

Description of the Lands referred to.

The following lots situate in the village of Niyangama, in the Medalassa tulana of the Negampaha korale of the Kalagam palata, in the North-Central Province, as described in the annexed diagram:—

Block survey preliminary plan 857.

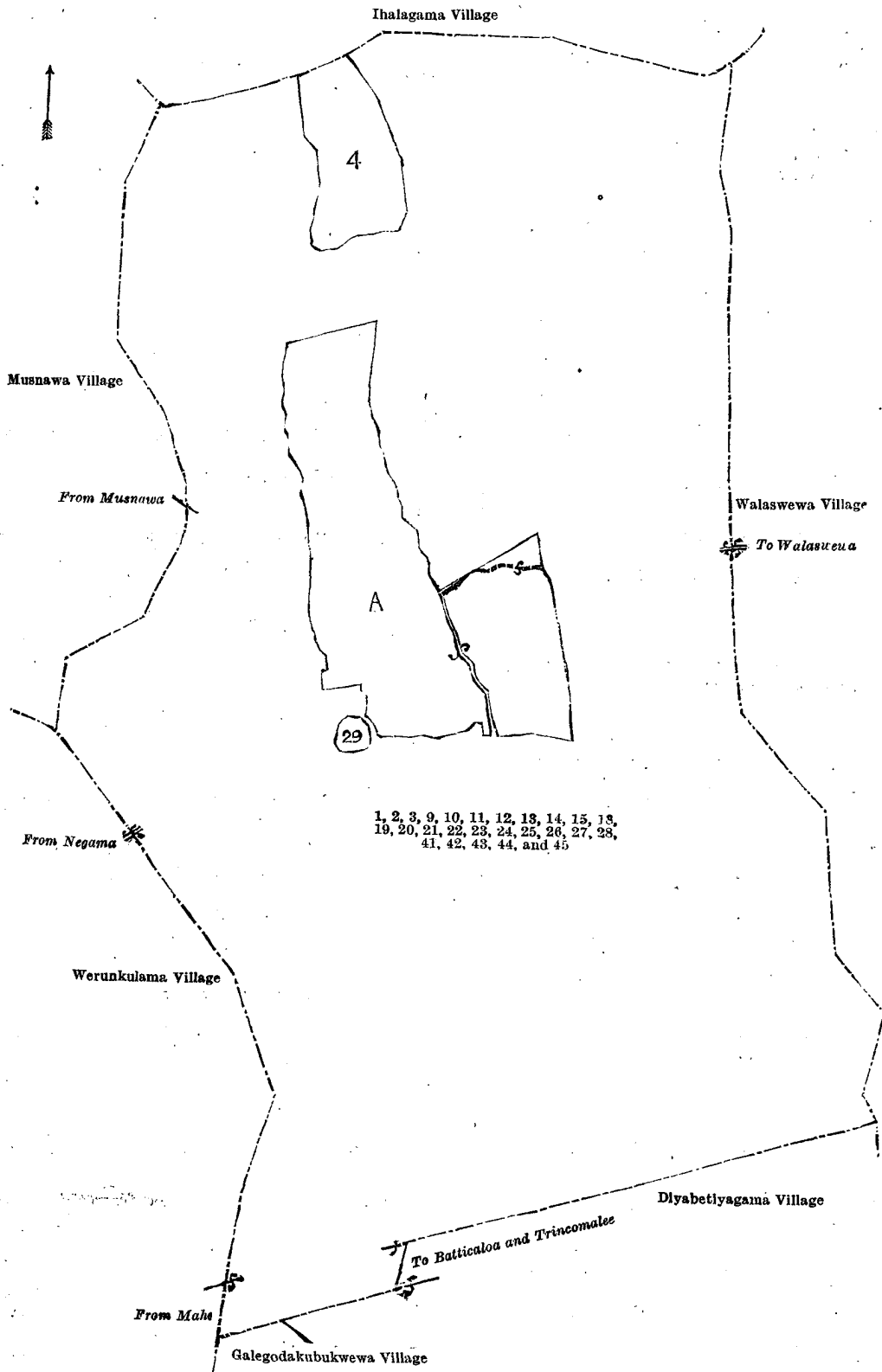
Lot.	Name of Land.	Extent, A. R. P.	Lot.	Name of Land.	Extent, A. R. P.
1 ..	Wamadawalayaya	7 1 28·2	22 ..	Minipittaniya	0 1 38
2 ..	Kiralagahayaya, Pattahayaya	60 1 36	23 ..	Kiralagalayaya and Pattahayaya	49 3 29
3 ..	Harrow-ela (channel)	0 0 28	24 ..	Cart track	0 1 0
9 ..	Do. (do.)	0 0 24	25 ..	Footpath	0 0 9
10 ..	Wekandapitiya (reservation bund)	1 1 4	26 ..	Kiralagalayaya and Ambalamgala	1 2 25
11 ..	Pahalanियangamawewa (tank and bund)	20 2 32	27 ..	Wekandepitiya (reservation for tank bund)	4 3 18
12 ..	Kongahayaya and Bogahayaya	176 2 14	28 ..	Tisbamba (sanitary reserve)	2 1 12
13 ..	Footpath (abandoned)	0 0 11	41 ..	Ela (channel)	0 0 13
14 ..	Do. (do.)	0 0 3	42 ..	Cart track	0 1 15
15 ..	Harrow-ela (channel)	0 2 6	43 ..	Keeriyagahayaya and Atwetiya	97 0 27
18 ..	Do. (do.)	0 1 21	44 ..	Mahaniyangamawewa (tank and bund)	124 3 29
19 ..	Pattahayaya	4 3 8	45 ..	Namadawalayaya, Kiralagahayaya	75 0 8
20 ..	Footpath	0 1 1			
21 ..	Pattahayaya (approach road to cemetery)	0 0 12			
					630 0 11·2

and bounded as follows: on the north by the village limit of Thalagama; on the east by the village limit of Walaswewa; on the south by the village limits of Diyabetiyagama and Galegoda Kumbukwewa; on the west by the village limits of Werunkulama and Musnawa.

NOTE.—The following lots lying within the above-mentioned boundaries are excluded from this order, and their aggregate acreage of 75 acres 2 roods and 3 perches is not included in the acreage of 630 acres and 11·2 perches given above:—

Block survey preliminary plan 857.

Lot.	Name of Land.	Extent, A. R. P.	Lot.	Name of Land.	Extent, A. R. P.
4 ..	Pahalanियangamawela	14 1 32	31 ..	Not used	—
A 16 ..	Gummirisgahakumbura, Palugahakumbura, and Meegahaccara	59 3 23	32 ..	Do.	—
A 17 ..	Palugahakumbura and mirisgahakumbura	0 0 10	33 ..	Do.	—
29 ..	Meegahakumburegodaidama	1 0 18	34 ..	Do.	—
5 ..	Not used	—	35 ..	Do.	—
6 ..	Do.	—	36 ..	Do.	—
7 ..	Do.	—	37 ..	Do.	—
8 ..	Do.	—	38 ..	Do.	—
30 ..	Do.	—	39 ..	Do.	—
			40 ..	Do.	—
					75 2 3



Surveyor-General's Office,
Colombo, January 19, 1923.

Scale of 16 Chains to an Inch.

C. H. VINCE,
for Surveyor-General.

July 10, 1923.

L. L. HUNTER,
Special Officer.

LAND SALES IN THE CENTRAL PROVINCE.

No. 2,687, C. P.—The Government Agent, Central Province, will on Monday, December 10, 1923, at 11.30 A.M., at his office in Kandy Kachcheri, put up to auction, for sale or settlement, or will otherwise dispose of, the under-mentioned portions of Crown land, in accordance with the regulations of Government regarding land sales. Ten allotments of land situated in Udasiya pattu south of Uda Dumbara division of the Kandy District of the Central Province.

Lot.	Name of Land.	Preliminary plan 7,350. Village—Miyampaha.	Name of Applicant.	Description.	Extent.		Upset price per acre, Rs.
					A.	R. P.	
1	Angroowellewatta Liyangahapela	alias	Encroachment by Angroowella estate	Garden contains tea bushes 40 years old	0	2 34	260
2	Angroowellewattekele Kudumirisketiyekele	alias	—	Forest	4	0 19	55
3	Angroowellewatta Kudumirisketiye	alias	Encroachment by Angroowella estate	Garden contains tea bushes 40 years old	2	3 2	260
4	Do.	..	—	Garden contains tea bushes 12 years old	10	3 6	310
5	Do.	..	—	Garden contains tea plants 2 to 3 months old	3	3 8	110
6	Do.	..	—	New clearing for tea said to have contained cardamoms previously	4	2 36	110
7	Do.	..	Encroachment by Angroowella estate	Garden contains tea bushes 40 years old and a few cinchona trees	6	0 28	110
8	Do.	..	—	Garden contains cardamom bushes 20 years old in jungle	3	2 3	110
9	Do.	..	Encroachment by Angroowella estate	Garden contains tea bushes 40 years old and a few cinchona trees	3	2 22	310
10	Do.	..	do.	Garden contains tea bushes 40 years old	0	0 8	210

Further particulars regarding these lands can be obtained from the Government Agent, Central Province, and their plans from the Surveyor-General.

Colonial Secretary's Office,
Colombo, October 6, 1923.

CECIL CLEMENTI,
Colonial Secretary.

No. 2,688, C. P.—The Government Agent, Central Province, will on Wednesday, December 5, 1923, at 2 P.M., at his office in Kandy Kachcheri, put up to auction, for sale or settlement, or will otherwise dispose of, the under-mentioned portion of Crown land, in accordance with the regulations of Government regarding land sales. An allotment of land situated in the Tumpane division of the Kandy District of the Central Province.

Preliminary plan 7,091. Village—Galagedara in Udapalata korale of Tumpane division.

Lot.	Name of Land.	Name of Applicant.	Description.	Extent.		Upset price per acre, Rs.
				A.	R. P.	
1	Anguruaddanamukalana	—	Forest and rock	19	3 14	30*

* Re-advertised.

Further particulars regarding this land may be obtained from the Government Agent, Central Province, and its plan from the Surveyor-General.

Colonial Secretary's Office,
Colombo, October 6, 1923.

CECIL CLEMENTI,
Colonial Secretary.

On Wednesday, December 5, 1923, at 10 A.M., the Assistant Government Agent for the Nuwara Eliya District, will put up to auction, at his office in Nuwara Eliya, the lease of the under-mentioned portion of Crown land, on the terms authorized by Government. An allotment of land situated within the limits of the Board of Improvement, Nuwara Eliya, in the Nuwara Eliya District of the Central Province.

Lot.	Name of Land.	Preliminary plan 7,489.	Name of Applicant.	Description.	Extent.	
					A.	R. P.
1	Pedro jungle	..	Mrs. O. E. Kumarakulasingha of Nuwara Eliya	Chena	0	1 0

Upset rental Rs. 20 per year.

Conditions of Sale of Lease.

(1) The lease to extend to a term of 60 years, renewable at the option of the lessee for a further term of 30 years at a revised rental.

(2) The lessee to be bound to complete a residential building within two years from the date of lease and to expend on such building not less than Rs. 3,000, under penalty of forfeiture of the lease and all moneys paid on account of it.

(3) The lessee to be bound to submit plans of all buildings proposed to be erected for the approval of the Board of Improvement, Nuwara Eliya, it shall be competent for the Board of Improvement to reject such plans wholly or to direct such modification, as may seem to the Board desirable.

(4) The lessee shall not sublet, nor mortgage, nor transfer the lease without the sanction of the Assistant Government Agent, Nuwara Eliya.

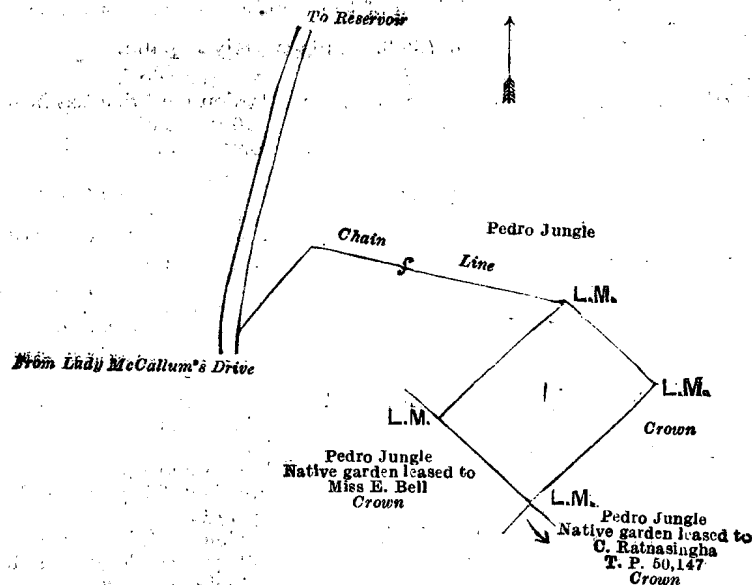
(5) The lessee to maintain and repair the buildings, pay all rates and taxes, and erect and keep in repair a substantial fence or boundary wall round the premises.

(6) At the expiration or sooner determination of the lease, the lessee to surrender to the Government the demised premises with all buildings erected thereon, together with all additions, improvements, and fixtures in good repair and condition, and the lessee shall not be entitled to any payment of any compensation in respect of the said buildings or improvements or on any account whatsoever.

(7) The Assistant Government Agent reserves the right, without question, of rejecting the highest or any bid.

(8) The lessee will be required to enter into a lease substantially in the form G. A. A. 120 (with the necessary amendment as to the term of lease), copies of which can be obtained from the Assistant Government Agent, Nuwara Eliya.

A sketch showing the lot to be leased is given below :—



Further information regarding the land and the terms of the lease can be obtained from the Assistant Government Agent, Nuwara Eliya, and a plan of the lot is obtainable from the Surveyor-General.

Colonial Secretary's Office,
Colombo, October 8, 1923.

CECIL CLEMENTI,
Colonial Secretary.

LAND SALES IN THE SOUTHERN PROVINCE.

No. 4,066, S. P.—The Government Agent, Southern Province, will on Tuesday, December 4, 1923, at 1 P.M., at his office in Galle Kacheheri, put up to auction, for sale or settlement, or will otherwise dispose of, the under-mentioned portions of Crown land, in accordance with the regulations of Government regarding land sales. Twelve allotments of land situated in the Bentota-Walallawiti korale division of the Galle District of the Southern Province.

Preliminary plan 12,112. Village—Kudauragaha. Claimant—Tommayahakuru Saidiris.

Lot.	Name of Land.	Name of Applicant.	Description.	Extent.		Upset price per acre, Rs.
				A.	R. P.	
1	Delkada-addarawatta	Tommayahakuru Saidiris of Kudauragaha	Garden Plantation	2	1 19	66 294.50
6	Delkadakele	Tommayahakuru Saidiris of Kudauragaha	Vegetable cultivation	0	3 0	66
7	Delkadatuduwa	Tommayahakuru Saidiris of Kudauragaha	Garden Plantation	0	1 31	66 12.20

Preliminary plan 12,142. Village—Ellatanabdegama. Claimants—(1) Ellemullekapuge Appusino, (2) Ellemullekapuge Hendrick, (3) ditto Sardiel, (4) ditto Carlinahamy, (5) ditto Nimalhamy.

8	Gahalakoladeniyewatta	Gigumaduwa Gamagé Daniel of Ellatanabdegama	Garden Plantation	1	2 11	86 226.95
---	-----------------------	---	-------------------	---	------	--------------

Preliminary plan 11,851. Village—Akadegoda. Claimant—Crown.

1	Laolugahagodakele	Kottahachchige Lewis of No. 8, Sedawatta, Kelaniya	Low jungle	11	3 30	—*
2	Do.	do.	Low jungle (not for sale)	0	0 33	—†
3	Do.	do.	do.	0	0 9	—†
4	Kapugewatta	Claimants—(1) Iddagodage Babunhamy, (2) Horawala Vitanage Simanappu, (3) Selohamy, Kottahachchige Lewis of No. 8, Sedawatta, Kelaniya	Contains coconut Plantation	0	3 31	100 261
5	Kapugewatta	Claimant—Crown. Kottahachchige Lewis of No. 8, Sedawatta, Kelaniya	Contains coconut (not for sale)	0	0 10	—†
6	Laolugahagodakele	(1) G. P. Dondiris, (2) Kottahachchige Siyanappu of Induruwa	Low jungle	3	0 21	—*
7	Do.	do.	Low jungle (not for sale)	0	0 3	—†

Lot.	Name of Land.	Name of Applicant.	Description.	Extent.		Upset price per acre, Rs.
				A. R. P.		
Claimants—(1) Babichan, (2) Charlis, (3) Sinno, (4) Carohamy, (5) Podihamy, (6) Babunhamy, (7) K. A. Davithappu, and others.						
8	Laolugahagodawatta.	(1) G. P. Dondiris, (2) Kottahachchige Siyanappu of Induruwa	Contains coconut Plantation	0	1 37	100 46.80
Claimants—(1) Wanniachchikankanange Appusinna, (2) Kottachchige Saradiel, (3) Alixsondrige Harmanis, (4) Wanniachchi Kankanange William, and others.						
9	Galdaramullewatta	(1) G. P. Dondiris, (2) Kottahachchige Siyanappu of Induruwa	Contains coconut Plantation	0	0 28	100 7.65
Claimant—Crown.						
10	Laolugahagodakele	Galbodage Don Siyadorisappuhamy of Akadegoda	Low jungle	0	3 28	—*
Claimants—Alixandrige Nonahamy and children.						
11	Laolugahagodawatta.	Galbodage Don Siyadorisappuhamy of Akadegoda	Garden Plantation	0	0 10	100 5
12	Do.	do.	Garden Plantation	0	0 14	100 60.75
Claimants—Iddagodage Dondiris <i>alias</i> Don Dias and children.						
13	Laolugahagodawatta.	Galbodage Don Siyadorisappuhamy of Akadegoda	Garden Plantation	0	0 37	100 282.25
Claimant—Crown.						
14	Laolugahagodakele	Don Taralis Wijesundera Appuhamy of Gonagala	Low jungle	1	0 11	—*
15	Laolugahagodawatta.	do.	Contains coconut	0	0 12	—*
16	Laolugahagodakele	do.	Low jungle	0	3 17	—*
Claimant—Galbodage Siyadoris <i>alias</i> Sinnoappu.						
17	Laolugahagodawatta.	Don Taralis Wijesundera Appuhamy of Gonagala	Contains coconut Plantation	0	0 6	110 2.50
Claimant—Kandaboda Achchige Don Dias.						
18	Galderamullewatta	Don Taralis Wijesundera Appuhamy of Gonagala	Contains coconut Plantation	0	2 12	100 140.50
Claimant—Crown.						
19	Laolugahagodakele	Don Taralis Wijesundera Appuhamy of Gonagala	Low jungle (not for sale)	0	1 3	—†

* These lands will not be sold.

† Reservation.

Further information regarding these lands can be obtained from the Government Agent, Southern Province, and their plans from the Surveyor-General.

Colonial Secretary's Office,
Colombo, October 9, 1923.

CECIL CLEMENTI,
Colonial Secretary.

LAND SALES IN THE NORTH-WESTERN PROVINCE.

No. 2,223, N. W. P.—The Government Agent, North-Western Province, will on Thursday, November 22, 1923, at 1 P.M., at Narammala Resthouse, put up to auction, for sale or settlement, or will otherwise dispose of, the under-mentioned portions of Crown land, in accordance with the regulations of Government regarding land sales. Twenty-seven allotments of land situated in the Dambadeni hatpattu of the Kurunegala District of the North-Western Province.

Lot.	Name of Land.	Name of Applicant.	Description.	Extent.		Upset price per acre, Rs.
				A. R. P.		
33B	Ganimmawatta	Encroachment by Dassanayaka Mudiyanse-lage Malhamy of Mawatta	Coconut garden	0	0 9	
33C	Heenuggalamukalana <i>alias</i> Heemuggalamukalana	Subasin Mudiyanse-lage Punchi Appuhamy	Forest and rock	2	2 22	
33D	Heemugkala	—	Rock	0	3 16	
Final village plan 414. Village—Dammehera.						
3	Dikgalakondemukulana	—	Forest	3	2 26*	
31A	Kalupolagalehena	—	Chena	4	2 17*	
31A1	Dewalehena	—	do.	4	2 19*	
Final village plan 553. Village—Potapitiya in Udukaha korale west.						
20	Arapolayawattamukulana	Ukku Banda, Korala of Weuda	Forest	5	0 27	
Final village plan 401. Village—Kadahapola.						
12AQ	Nugawalagawawatta Ambalama	—	Site for Ambalama	0	0 17	
Final village plan 559. Village—Aturuwala.						
8½AI	Boghamulahena	M. P. James Sinno Appuhamy	Jungle	0	3 19	
14 I	Unumuwepillewa	—	do.	0	2 12	
18 I	Mahaweipillewa	Siriward-na Mudiyanse-lage Yahapathamy	Chena	1	3 26	
19F	Dunkannakumburapillewa	Mandadipatirennelage Louis Sinno	Jungle	0	3 10	
Final village plan 479. Village—Abbowa in Udukaha korale south.						
29F	Edalatugollehena	Rankotpedige Sarana	Chena	4	3 8*	
29 I	Siyambalagahamulahena	do.	do.	1	0 6*	
Final village plan 220. Village—Thala Medagoda in Udukaha korale north.						
5	Pankotuwewewa	Randanu Mudiyanse-lage Mudalihamy	Abandoned tank	1	3 6	
5A	Pankotuwewatta	Encroachment by Sétunga Mudiyanse-lage Kiribanda	Garden	0	0 18	
5B	Do.	do.	do.	0	2 8	

Final village plan 424. Village—Hangawatta in Udukaha korale east.

Lot.	Name of Land.	Name of Applicant.	Description.	Extent.		
				A.	R.	P.
47H	Weramedigalamukalana	P. Basnayaka of Panaliya, Polgahawela	Forest	1	2	31*
47 I	Do.	do.	do.	2	0	4*
48B	Pingollemukalana	do.	do.	0	0	3*
44A	Madugahahenewatta	Encroachment by A. Carolis Appuhamy of Weerangulla, Western Province	Chena cultivated with plantains	0	2	35

Final village plan 466. Village—Mabopitiya in Udukaha korale south.

10F	Gallendemukalana	—	Abandoned garden	0	1	33*
29	Dalukgalamukalana	S. A. M. Kiribanda of Parapamulla	Forest	2	0	12*
39	Dewalegawahena	Madurasinha Mudiyansele Kapuruhamy	Chena	0	1	29*
10H	Gallendemukalana	—	Forest	3	2	38*
38A	Dewalekandamukalanawatta	Punchi Mudiyansele Appuhamy Hiti-hamillage Noris Sinno	Coconut garden	0	1	20

Final village plan 449. Village—Boyawalana.

Ic2	Galketimankandahena	Muna Chena Ana Muhammadu Ibrahim	Chena	0	2	6
-----	---------------------	----------------------------------	-------	---	---	---

* Re-advertised.

The upset price of these lots will be notified at the time of the sale. Further particulars regarding these lands may be obtained from the Government Agent, North-Western Province, and plans from the Surveyor-General.

Colonial Secretary's Office,
Colombo, October 10, 1923.

CECIL CLEMENTI,
Colonial Secretary.

LAND SALES IN THE NORTH-CENTRAL PROVINCE.

No. 2,307, N.-C. P.—The Government Agent, North-Central Province, will on Thursday, November 22, 1923, at 2 P.M., at his office, at Kekirawa Resthouse, put up to auction, for sale or settlement, or will otherwise dispose of, the under-mentioned portions of Crown land, in accordance with the regulations of Government regarding land sales. Forty-four allotments of land situated in the Kalagam palata of the Nuwarakalawiya district of the North-Central Province.

Preliminary plan 6,410. Village—Palugaswewa (palu) in Kiralowa korale.

Lot.	Name of Land.	Name of Applicant.	Description.	Extent.			Upset price per acre, Rs.
				A.	R.	P.	
1	Maragahaidama	U. Kalu Banda, ex Arachchi of Andiyagala	Jungle fit for paddy	0	3	33	20
2	Do.	—	do.	0	3	7	20

Preliminary plan 6,415. Village—Mirihampitigama in Kiralowa korale.

1	Kumbukgahaidama	K. Mudiyanse Vel-Vidane and another	Jungle (partly open) fit for paddy	2	3	37	20
2	Do.	—	Reservation along the Hawavellaoya	1	0	25	—*

Preliminary plan 6,416. Village—Achari Madatugama in Kiralowa korale.

1	Dambagahahena	M. Sellappu of Nelbegama	Chena fit for garden	2	0	19	20
2	Do.	—	Reservation along the main road	0	0	13	—*

Preliminary plan 6,424. Village—Madatugama in Kiralowa korale.

1	Godakiralagahahena	M. K. Mudalihamy, Vel-Vidane	Chena and jungle fit for garden	0	3	28	21
2	Do.	—	Reservation along main road and cart track	0	0	19	—*

Preliminary plan 6,425. Village—Madatugama in Kiralowa korale.

1	Godakiralagahahena	—	Reservation along the channel and footpath	0	1	3	—*
2	Godakiralagahahena alias Kadurugahahena	M. Herathamy	Chena fit for garden	1	0	14	21

Preliminary plan 6,426. Village—Madatugama in Kiralowa korale.

1	Dambagahena alias Madatugama kele	M. K. Mudalihamy	Jungle fit for paddy	1	0	13	25
---	-----------------------------------	------------------	----------------------	---	---	----	----

Preliminary plan 6,427. Village—Madatugama in Kiralowa korale.

1	Dabaragoda	U. Kiri Banda	Jungle fit for paddy	1	0	10	21
2	Do.	—	Reservation along the tank bund	0	1	13	—*
3	Dabaragoda alias Madatugama kele	—	do.	0	1	32	—*
4	Do.	U. Kiri Bandirala	Jungle	0	2	0	21

Preliminary plan 6,428. Village—Kiralowa in Kiralowa korale.

1	Galkandalagahahena alias Kandabodahena	E. Pakiri Mohammado of Katukeliyawa	Jungle fit for paddy	4	0	3	24
---	--	-------------------------------------	----------------------	---	---	---	----

Preliminary plan 6,436. Village—Ipulwehera in Kiralowa korale.

1	Dambagahahena	A. Ranhamy	Jungle fit for paddy	1	3	26	20
---	---------------	------------	----------------------	---	---	----	----

Preliminary plan 6,442. Village—Ipulwehera in Kiralowa korale.

1	Mailagahahena	P. Suddhamy	Jungle fit for paddy	0	3	18	21
2	Dambagahahena	R. M. Herathamy and another	do.	0	3	14	21

Preliminary plan 6,443. Village—Ipulwehera in Kiralowa korale.

1	Meegahahena	K. Mudalihamy	Jungle fit for paddy	0	3	0	21
2	Do.	—	Reservation for tank bund	0	2	19	—*

Preliminary plan 5,989. Village—Kalu Arachchiyagama in Kiralowa korale.

Lot.	Name of Land.	Name of Applicant.	Description.	Extent.			Upset price per acre, Rs.
				A.	R.	P.	
11	Gangodahena	Menika, Vel-Pediya, and another	Garden contains coconut plants, &c. (encroachment by the applicants)	1	0	3	30†
Preliminary plan 5,805. Village—Kirindiwatta in Kiralowa korale.							
4	Dambagahawatta	—	Garden contains coconut plants, &c. (encroachment by K. M. M. P. Banda, ex Registrar)	1	2	21	30†
Preliminary plan 5,876. Village—Kiralowa in Kiralowa korale.							
1	Migahahena	Neena Pakir Lebbe and another of Bandarapotana	Low jungle fit for paddy	1	0	3	25†
3	Palugahaidama	R. Mutu Banda, Vel-Vidane of Hinguruwelpitiya	do.	0	3	26	25†
4	Palugahahena	O. Mohideen Pitche and others of Bandarapotana	do.	2	0	4	25†
5	Galwetiyehehena	S. Meera Saibo of Katukeliyawa	do.	3	1	10	25†
6	Galkandalangahena	A. Assankandu of Katukeliyawa	Chena fit for paddy	3	1	19	25†
7	Kiralowawela	—	Paddy field (encroachment by A. Assan Kandu and others)	0	1	33	25†
Preliminary plan 6,120. Village—Uturuwadunnwa (palu) in Kiralowa korale.							
1	Kongahahena	A. Kiri Banda and another of Diganegama	Jungle fit for paddy	0	3	35	16†
5	Helambagahaidama	S. Banda of Diganegama	do.	1	3	0	16†
6	Do.	do.	do.	0	1	10	16†
Village—Ulpotagama (palu).							
11	Dambagahena	K. H. V. Rankira of Gonadeniyagama	Jungle fit for paddy	5	0	20	23 50†
Preliminary plan 5,886. Village—Gambirigaswewa in Kiralowa korale.							
8	Kiriyagahaidama	U. Kapurula	Jungle fit for paddy	2	2	11	30†
13	Kongahahena	P. Kiri Banda	Chena fit for paddy	1	0	18	30†
14	Diulgahaidama	Herathamy, ex Vel-Vidane of Dematagollegama	Jungle fit for paddy	1	0	18	30†
Preliminary plan 5,898. Village—Hammillewa in Kiralowa korale.							
3	Bogahawelawatta	M. Keerala	Low jungle and coconut about 5 to 16 years old (encroachment by the applicant)	0	2	29	20†
4	Do.	do.	Low jungle	0	1	16	20†
5	Do.	—	do.	0	0	23	20†
13	Dambagahakumbura	—	Paddy field (encroachment by B. Kaluhamy)	0	0	10	20†
14	Do.	—	Paddy field (encroachment B. Kaluhamy)	0	0	14	20†
15	Do.	—	Paddy field (encroachment by K. Punchirala)	0	0	11	20†
Preliminary plan 5,940. Village—Bandarapotana in Kiralowa korale.							
4	Kolongahahena	M. Tangasaibo	Garden (encroachment by the applicant)	0	2	25	26†
Preliminary plan 5,957. Village—Palugaswewa in Kiralowa korale.							
4	Kongahahena	W. Punchirala Vedarala of Andiyagala	Chena fit for paddy	1	0	2	16†

* Not for sale.

† These lots were previously advertised for sale.

Further particulars regarding these lots can be had from the Government Agent, North-Central Province, and the plans of them from the Surveyor-General.

Colonial Secretary's Office,
Colombo, October 9, 1923.

CECIL CLEMENTI,
Colonial Secretary.

No. 2,308, N.-C. P.—The Government Agent, North-Central Province, will, on Thursday, November 22, 1923, at 10 A.M., at his office in Kekirawa Resthouse, put up to auction, for sale or settlement, or will otherwise dispose of, the under-mentioned portions of Crown land, in accordance with the regulations of Government regarding land sales. Forty allotments of land situated in the Kalagam palata of the Nuwarakalawiya district of the North-Central Province.

Lot.	Name of Land.	Name of Applicant.	Description.	Extent.			Upset price per acre, Rs.
				A.	R.	P.	
1	Kohombagahawatta	T. Menikhamy	Garden contains coconut trees 50 years old (encroachment by the applicant)	0	2	36	35
2	Do.	P. Banda of Andiyagala	do.	0	2	19	20
3	Do.	U. Ukku Menika	do.	0	2	11	25
4	Do.	R. Mudalihamy	Garden contains coconut trees 10 years old (encroachment by the applicant)	0	3	26	25

Lot.	Name of Land.	Name of Applicant.	Description.	Extent.		Upset price per acre, Rs.
				A.	R. P.	
5	Kohombagahawatta	W. Kalu Banda and another	Garden contains coconut trees 15 years old (encroachment by the applicant)	0	3 4	30
6	Lindagedarawatta	—	Open land contains 1 coconut tree 5 years old (encroachment by U. Mutu Banda)	0	1 37	30
7	Do.	Ukku Banda Sahakaralekama	Garden contains coconut trees over 20 years old (encroachment by the applicant)	0	1 24	30
8	Kohombagahawatta	K. Ukku Banda	do.	0	1 5	20
9	Kohombagahaidama	T. Ranhamy	do.	0	1 8	30
10	Kosgahawatta	U. Mutu Banda	Garden contains coconut trees 5 years old (encroachment by the applicant)	0	0 29	30
11	Do.	do.	Garden contains plantain bushes, &c.	0	0 5	20
12	Do.	—	Garden contains coconut trees 10 to 40 years old (encroachment by K. Wallihamy)	0	0 26	20
13	Do.	—	Reservation for footpath	0	0 11	—*
14	Do.	—	Garden contains coconut trees over 20 years old (encroachment by R. Banda)	0	1 4	30
16	Dambagahaidama	—	Reservation along the pinpara	0	0 16	—*
17	Kohombagahawatta	P. Punchi Banda	Garden contains murunga, plantain, &c. (encroachment by the applicant)	0	0 17	25
Preliminary plan 6,276. Village—Gonadeniyagama in Unduruwa korale.						
1	Palugahawatta	Baiya Padiya	Chena	1	3 27	20
2	Do.	—	Reservation along the cart track	0	0 17	—*
Village—Miwewa in Kiralowa korale.						
3	Palugaha-akkare	Mamage Rana	Chena	0	3 30	20
4	Do.	—	Reservation along the cart track	0	0 15	—*
5	Do.	—	Reservation for path	0	0 22	—*
Preliminary plan 6,142. Village—Maneruwa in Kiralowa korale.						
1	Diulgahawatta	R. Appuhamy	Garden (encroachment by the applicant)	0	0 10	25
2	Gansooriyagahawatta <i>alias</i> Lolugahawatta	Banda, Vel-Vidane	Garden contains two houses 20 years old	0	0 12	30
3	Do.	—	Reservation for Ulpat-ela	0	0 3	—*
4	Kadurugahawatta	U. Menikrala	Garden contains coconut trees 8 years old and a hut (encroachment by the applicant)	0	3 4	35
5	Do.	—	Garden contains coconut trees 8 years old (encroachment by K. Pinhamy)	0	0 11	35
Preliminary plan 6,351. Village—Kirindiwatta in Kiralowa korale.						
1	Kiriyaahahena <i>alias</i> Telambugalahena	K. Banda and another	Jungle fit for paddy	0	3 25	20
2	Kiriyaahahena	—	Jungle	0	2 23	20
3	Telambugalayaya	N. Kiri Banda	Jungle fit for paddy	0	1 34	25
4	Do.	—	Reservation for path	0	0 6	—*
5	Kiriyaahaidama	K. Punchi Banda and another	Jungle fit for paddy	0	3 25	25
Preliminary plan 6,355. Village—Kudawewa (palu) in Kiralowa korale.						
1	Helambagahaidama <i>alias</i> Ehalagahahena	A. Punchirala and another of Marasinghe Hammillewa	Jungle fit for paddy	1	3 5	20
2	Dambagahahena	R. Wannihamy of Marasinghe Hammillewa	do.	1	0 1	20
3	Palugahahena	R. Mudalihamy of Andiyagala	do.	1	0 10	20
Preliminary plan 6,404. Village—Miwewa in Kiralowa korale.						
1	Bogahahena	R. Kira	Jungle	1	0 27	20
2	Do.	—	do.	2	2 34	20
3	Do.	—	Reservation along the tank bund	0	1 27	—*
Preliminary plan 6,407. Village—Kaluarachchiyagama in Kiralowa korale.						
1	Diulgahahena	—	Reservation along the wella	0	0 24	—*
2	Do.	K. Naida	Open land fit for paddy	1	2 33	20
3	Do.	do.	Jungle fit for paddy	0	2 9	20

* Not for sale.

Further particulars regarding these lands can be had from the Government Agent, North-Central Province, and the plans of them from the Surveyor-General.

Colonial Secretary's Office,
Colombo, October 9, 1923.

CECIL CLEMENTI,
Colonial Secretary.

No. 2,309, N.C. P.—The Government Agent, North-Central Province, will on Thursday, November 22, 1923, at 1 P.M., at his office in Anuradhapura Kacheheri, put up to auction, for sale or settlement, or will otherwise dispose of, the under-mentioned portions of Crown land, in accordance with the regulations of Government regarding land sales. Thirty-nine allotments of land situated in the Nuwaragam palata of the Nuwarakalawiya district of the North-Central Province.

Lot.	Name of Land.	Name of Applicant.	Description.	Extent.		Upset price per acre, Rs.
				A.	R. P.	
9D	Badahela Ranorewakele	K. Kawwa, ex Vel-Vidane of Badahela, Ranorewa, and another	Chena fit for paddy.	2	0 4	21
Final village plan 526. Village—Tanuwagama in Wilachchiya korale.						
1P	Ginikatuwewakele	K. Naindurala	Forest	0	3 38	25
1Q	Do.	—	do.	0	0 20	25
Final village plan 538. Village—Ginikatuwewa in Kende korale.						
43AB	Kurunduelahena <i>alias</i> chiyakele	V. Ukku Banda	Chena	2	0 17	25
90Z	Ambagahahena, Galketunumullehenyaya <i>alias</i> chiyakele	A. G. Menikhamy	Low jungle	0	3 32	25
90AB	Do.	—	do.	0	1 36	25
Final village plan 539. Village—Kallanchiya in Kende korale.						
1M	Bulugahawewakele	K. Ukkurula and 2 others of Kallanchiya	Low jungle fit for paddy and garden	6	2 13	25
Final village plan 543. Village—Nikawewa in Kende korale.						
1W	Penikewekele	B. Dingiri Banda	Low jungle	2	0 5	23
Final village plan 551. Village—Kapirigama in Kende korale.						
1Y	Galmaduwekele	D. P. Wannihamy	Jungle	1	0 0	27
8L	Goda-akkare	W. Mudiyanse	do.	0	2 0	27*
8M	Do.	—	do.	0	2 39	27
8N	Galmaduwekela	—	Paddy field (encroachment by Tikirala, ex Vel-Vidane)	0	0 20	26
8 O	Do.	—	Paddy field (encroachment by D. Punchi Banda Vel-Vidane and 5 others)	0	2 17	26
7F	Galmaduwekele	B. M. Punchirala	Forest	1	3 35	27
9B2	Do.	G. Sumangala of Pattedgama	Jungle	1	0 13	27
6/4B	Galmaduwekela	D. Kaluhamy Upasakarala	Paddy field	1	0 28	26*
Final village plan 389. Village—Galmaduwa in Eppawala korale.						
6N	Ihalagamakele	D. Ukku Menika and another of Galmaduwa	Jungle	1	3 34	24*
6 O	Do.	—	Paddy field (encroachment by D. Ukku Menika and another of Galmaduwa)	0	2 15	30*
6P	Do.	—	Paddy field (encroachment by Punchirala, Vel-Vidane of Pattedgama)	0	0 36	30*
6A4	Do.	H. M. Suddahamy Vedarala of Alutwewa	New chena contains 15 palntain trees about 4 months old and manioc planted by N. Kiriya	1	3 22	21*
Final village plan 391. Village—Ihalagama in Eppawala korale.						
1L	Siyambalawemukalana <i>alias</i> Ihalawewakele	D. Kiriya and 12 others of Buluwewa	Chena	6	2 5	28.50*
1M	Do.	do.	do.	2	2 13	26*
1 O	Ihalawewakele <i>alias</i> Siyambalawemukalana	do.	Newly cleared chena contains 3 cadjan huts and manioc	5	0 3	31
4N	Kelesiyambalewewakele <i>alias</i> Siyambalewahenyaya <i>alias</i> Siyambalewewakele	D. Herathamy of Ihal Hammil-lewa	Low jungle fit for paddy	4	0 17	28.50
Final village plan 378. Village—Ihalagama in Eppawala korale.						
1M	Ihalagamamukalana <i>alias</i> Ihal Siyambalewewakele	D. B. Herathamy of Eliya Diulwewa	Jungle fit for garden	2	3 3	25
1P	Do.	D. Punchi Banda of Eliya Diulwewa	do.	5	0 5	31
1T	Ihalagamamukalana <i>alias</i> Ihalagamakele <i>alias</i> Keeriyagahaidama	M. Banda Vedarala of Eliya Diulwewa and 2 others of Eppawala	do.	13	2 0	28
Final village plan 139. Village—Pallankulama in Kende korale.						
2AV	Pallankulamakele	K. Siman Naide and 2 others	Low jungle fit for paddy	3	0 5	29
2AW	Diullewewakele	K. H. Gama Naide	Chena	3	0 20	29

Final village plan 382. Village—Eppawala in Eppawala korale.

Lot.	Name of Land.	Name of Applicant.	Description.	Extent.			Upset price per acre, Rs.
				A.	R.	P.	
1P	Eppawalakele	..	High jungle	0	3	0	28.50
1R	Do.	H. M. P. Appuhamy	do.	3	3	16	36
1S	Ditto <i>alias</i> Konwewakele	M. Kapuruhamy of Konwewa	do.	6	2	30	33.50
1U	Eppawalakele	P. Tikiri Appu Sahakara of Konwewa and 4 others	do.	11	0	8	36
5P	Ditto <i>alias</i> Yakallagamakele	J. A. Eugene Appu	do.	1	2	37	24
5R	Do.	P. B. Appuhamy and another	do.	0	3	24	24
5S	Eppawalakele	..	do.	0	3	28	24
5T	Do.	A. Kalu Banda	do.	1	0	3	24
5U	Do.	U. Appuhamy	Low jungle	1	0	4	23
5V	Do.	M. Banda	Cleared open land and contains a hut	0	2	8	25

* Irrigable under Kalawewa Scheme. These lands are sold subject to such irrigation rates as may be revised from time to time.

Further particulars regarding these lands can be had from the Government Agent, North-Central Province, and the plans of them from the Surveyor-General.

Colonial Secretary's Office,
Colombo, October 9, 1923.

CECIL CLEMENTI,
Colonial Secretary.

LAND SALES BY THE SETTLEMENT OFFICER.

PROVINCE OF SABARAGAMUWA.

No. 6,674, S. O.—On Thursday, December 13, 1923, at 10 A.M., the Land Settlement Officer will put up for sale or settlement, at Labugama Bungalow, the under-mentioned portions of Crown land, on the terms authorized by Government. Four allotments of land situated in the Palle pattu of Kuruwiti korale division of the Ratnapura District of the Province of Sabaragamuwa.

Lot.	Name of Land.	Name of Claimant.	Description.	Extent.		
				A.	R.	P.
8	Ganimewatta	(1) K. Emis Appuhamy of Kobowaka in Pasdun korale, (2) Balage Arachchilage Punchi Appuhamy of Napawela, (3) ditto James Appuhamy of ditto	Garden	3	2	30
43½B	Kitulkandewatta	Encroachment by K. Jayatuhamy	Rubber	0	0	20
8A	Ganimewatta	Balage Arachchilage Punchi Appuhamy	Garden (reservation for road)	0	0	25*
8B	Wehikande-elagawawatta	K. Emis Appuhamy	do.	0	0	6*

* For lease only.

Upset price at Rs. 16 to Rs. 50 per acre. Further information regarding these lands can be obtained from the Land Settlement Officer, and plans of them from the Surveyor-General.

Colonial Secretary's Office,
Colombo, October 10, 1923.

CECIL CLEMENTI,
Colonial Secretary

LAND ACQUISITION NOTICES.

HAVING been duly directed by the Governor, with the advice of the Executive Council, acting under the provisions of "The Land Acquisition Ordinance of 1876," section 6, to take order for the acquisition of the following lands, required for a public purpose, namely, for a public market at Seeduwa main junction, to wit:—

Lot.	Name of Land.	Description.	Name of Claimant.	Extent.		
				A.	R.	P.
1	Bamburugahawatta.	Contains no cultivation	K. J. de Silva, Police Vidane of Seeduwa	0	0	8.52
2	Do.	Contains 18 coconut trees	J. C. R. Wijewardene	0	0	24.62
3	Do.	Native garden, contains a tiled boutique, a cadjan house, and a cadjan latrine	K. Don Arnolis Gurunanse	0	0	14.65
4	Do.	Native garden, contains 1 tiled house, 2 cadjan houses, latrine, and a water tank	K. Don Charles Gurunanse	0	0	27.6
5	Kongahawatta	Contains 8 coconut trees	J. C. R. Wijewardene and A. Marasingha	0	0	8.77

I hereby give public notice, as required by section 7, that the Government proposes to take possession of the lands. All persons interested in the aforesaid lands are hereby required to appear personally or by agent before me at this office, on November 5, 1923, at 12 noon, and to state the nature of their respective interests in the lands, and the amount and particulars of their claims to compensation for such interests.

The Kachcheri,
Colombo, October 9, 1923.

J. G. FRASER,
Government Agent.