

Ceylon Government Gazette

Published by Authority.

No. 7,356 — FRIDAY, OCTOBER 19, 1923.

Part III.—Lands.

Separate paging is given to each Part in order that it may be filed separately.

	PAGE		PAGE		PAGE
Land Settlement Notices :—		Land Sales by the Government Agents :—		Land Sales by the Settlement Officer :—	
Final Orders ..	1415	North-Western Province ..	—	Northern Province ..	—
Preliminary Notices ..	1436	North-Central Province ..	1447	Eastern Province ..	—
Land Sales by the Government Agents :—		Province of Uva ..	1449	North-Western Province ..	—
Western Province ..	1444	Province of Sabaragamuwa ..	—	North-Central Province ..	—
Central Province ..	1444	Land Sales by the Settlement Officer :—		Province of Uva ..	—
Southern Province ..	1446	Western Province ..	—	Province of Sabaragamuwa ..	—
Northern Province ..	—	Central Province ..	—	Land Acquisition Notices ..	1450
Eastern Province ..	—	Southern Province ..	—	Land Resumption Notices ..	—

FINAL ORDERS.

Kurunegala S. O. No. 3,431.

Order under Section 4, Sub-section (1), of "The Waste Lands Ordinances of 1897, 1899, 1900, and 1903."

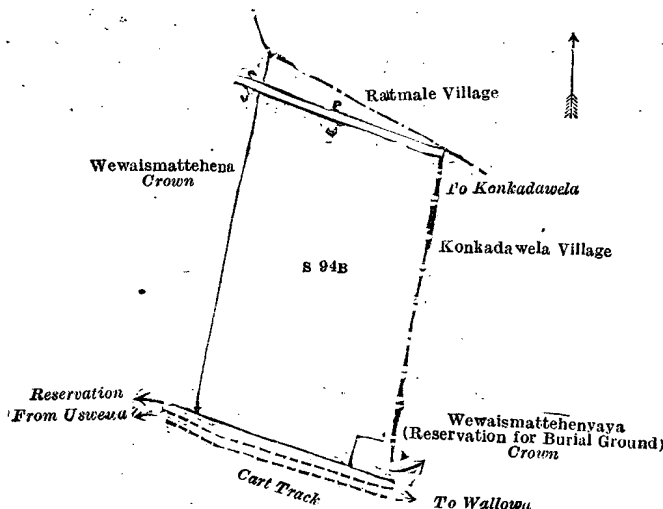
In the matter of the land commonly called or known as Wewaismattehena (exclusive of the reservation for footpath passing through the land), situate in the village of Uswewa, in the Karandapattu korale of the Katugampola hatpattu of the Kurunegala District, in the North-Western Province, and of "The Waste Lands Ordinances of 1897, 1899, 1900, and 1903."

WHEREAS in pursuance of section 1 of the said Ordinances it was duly declared and notified on the 23rd day of July, 1920, that if no claim to the land commonly called or known as Wewaismattehena (exclusive of the reservation for footpath passing through the land), situate in the village of Uswewa, in the Karandapattu korale of the Katugampola hatpattu of the Kurunegala District, in the North-Western Province, containing in extent 3 acres and 6 perches, and shown as lot s 94B in preliminary plan 4,415 and in the annexed diagram, was made to Harry Chambers Toller, Special Officer appointed under section 28 of the said Ordinances, within the period of three months from the date specified in the said notice, such land would be declared the property of the Crown, and dealt with on account of the Crown (*vide* Notice No. 7,570) :

And whereas Suriya Mudiyanse Bandi Vidaneralage Mudiyanse made claim thereto, and I, Norman Albert Hampton, Special Officer appointed under section 28 of the said Ordinances, made due inquiry into such claim, and whereas the said claimant and I, with the consent of His Excellency the Governor, came to an agreement in writing dated the 6th day of July, 1921, concerning the said land, under section 4, sub-section 1, of the said Ordinances, whereby it was agreed that the said claimant should be declared the purchaser of the said land upon payment, on or before the 6th day of January, 1922, to the Government Agent at Kurunegala, or to the Settlement Officer, of a sum of Rupees Forty-eight only (Rs. 48), as the purchase amount of the said land, and whereas the said amount has been duly paid by the said claimant, he is hereby, in pursuance of the agreement aforementioned, declared to be the purchaser of the said land, as more fully described herein below.

Description of the Land referred to.

The land commonly called or known as Wewaismattehena (exclusive of the reservation for footpath passing through the land), situate in the village of Uswewa, in the Karandapattu korale of the Katugampola hatpattu of the Kurunegala District, in the North-Western Province, containing in extent 3 acres and 6 perches, and shown as lot s 94B in preliminary plan 4,415 and in the annexed diagram ; and bounded as follows : on the north by the village limit of Ratmale ; on the east by the village limit of Konkadawela ; on the south by Wewaismattehenyaya (reservation for burial ground) declared to be the property of the Crown under the Waste Lands Ordinances, reservation for cart track from Uswewa to Wallowa ; on the west by Wewaismattehena to be declared the property of the Crown under the Waste Lands Ordinances.



Surveyor-General's Office,
Colombo, April 18, 1923.

Scale of 4 Chains to an Inch.

C. H. VINCE,
for Surveyor-General.

July 20, 1923.

N. A. HAMPTON,
Special Officer.

Kurunegala S. O. No. 3,432.

Order under Section 4, Sub-section (1), of "The Waste Lands Ordinances of 1897, 1899, 1900, and 1903," declaring Land to be Crown Property.

In the matter of the lands commonly called or known as Helambagahamulahena, Kongahamulawatta, &c., situate in the village of Bamunumulla, in the Giratalane korale of the Dewamedhi hatpattu of the Kurunegala District, in the North-Western Province, and of "The Waste Lands Ordinances of 1897, 1899, 1900, and 1903."

WHEREAS in pursuance of section 1 of the said Ordinances it was duly notified on the 22nd day of April, 1922, that if no claim to the lands commonly called or known as Helambagahamulahena, Kongahamulawatta, &c., situate in the village of Bamunumulla, in the Giratalane korale of the Dewamedhi hatpattu of the Kurunegala District, in the North-Western Province, containing in extent 3 acres 2 roods and 8 perches, and shown as lots 1 A, 1 F, and 29 E in block survey preliminary plan 1,689 and in the annexed diagrams, was made to Norman Albert Hampton, Special Officer appointed under section 28 of the said Ordinances, within the period of three months from the date specified in such notice, such lands would be declared the property of the Crown, and dealt with on account of the Crown (*vide* Notice No. 7,843) :

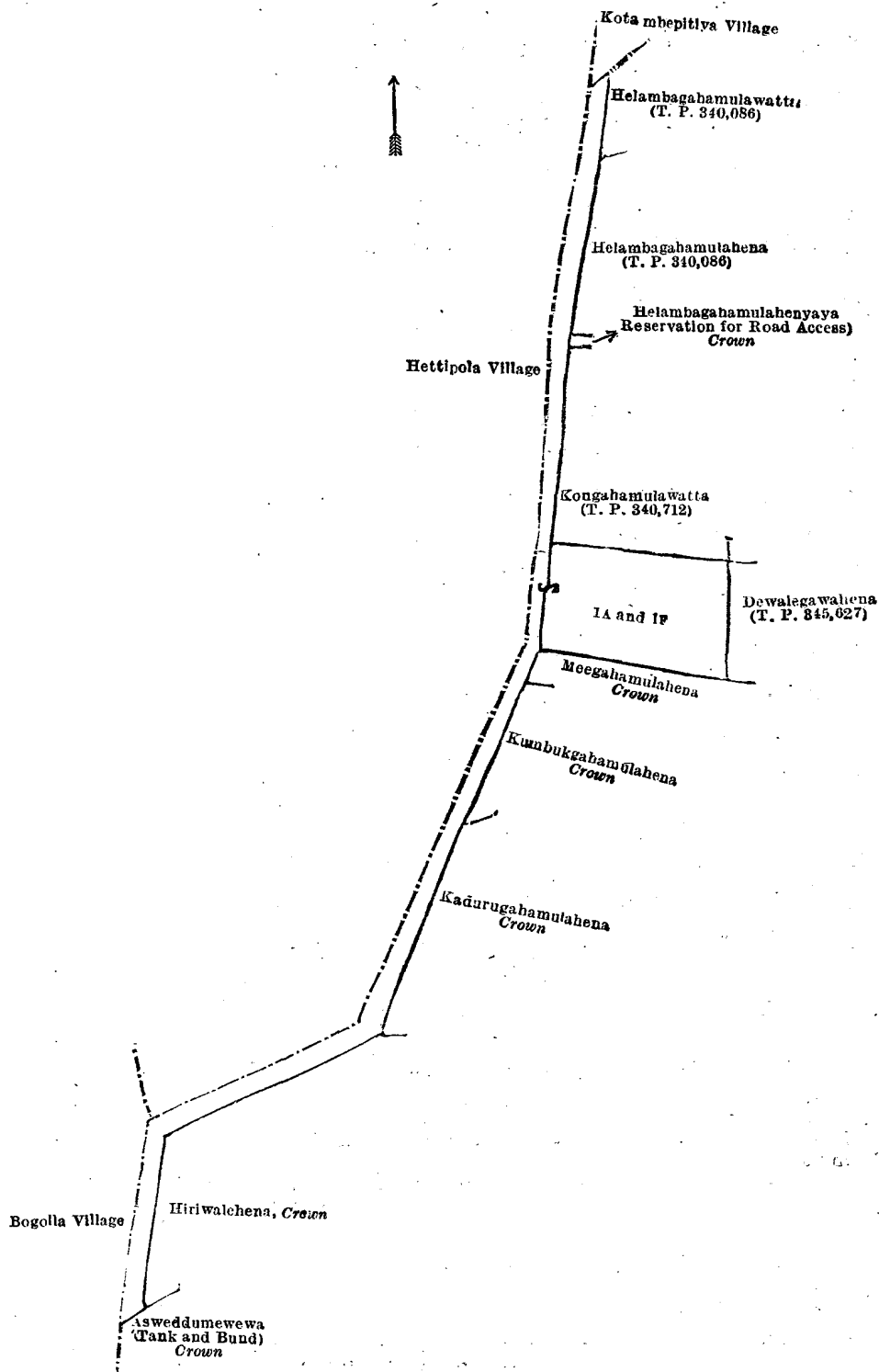
And whereas J. S. Thambiyah made claim thereto ; and whereas the said claimant having been duly called upon by a notice in writing under section 4, sub-section (1), of the said Ordinances, duly served upon him to produce before me, Norman Albert Hampton, Special Officer appointed under section 28 of the said Ordinances, the evidence and documents upon which he might rely in proof of his claim, did not so appear or produce such evidence and documents, I, Norman Albert Hampton, the aforesaid Special Officer, under and by virtue of the powers vested in me in that behalf by section 4 of the said Ordinances, do hereby on this 7th day of August, 1923, order and declare under section 4, sub-section (1), of the said Ordinances, that the said lands, as more fully described herein below, are the property of the Crown.

Description of the Lands referred to.

The following lots situate in the village of Bamunumulla, in the Giratalane korale of the Dewamedhi hatpattu of the Kurunegala District, in the North-Western Province, as described in the annexed diagrams :—

Lot.	Name of Land.	Extent, A. R. P.
1 A	Helambagahamulahena, Kongahamulawatta, Meegahamulahena, Kumbukgahamulahena, Kadurugahamulahena, Hiriwalehena, and Dewalegawahena (reservation for road access)	1 1 14
1 F	Dewalegawahena	1 0-15
		2 1 29

and bounded as follows : on the north by the village limit of Kotambepitiya ; on the east by Helambagahamulawatta (T. P. 340,086), Helambagahamulahena (T. P. 340,086), Helambagahamulahenyaya (reservation for road access) to be declared the property of the Crown under the Waste Lands Ordinances, Kongahamulawatta (T. P. 340,712), Dewalegawahena (T. P. 345,627), Meegahamulahena to be declared the property of the Crown under the Waste Lands Ordinances, Kumbukgahamulahena (Crown), Kadurugahamulahena (Crown), Hiriwalehena (Crown) ; on the south by Asweddumewewa (tank and bund), to be declared the property of the Crown under the Waste Lands Ordinances ; on the west by the village limits of Bogolla and Hettipola.



Surveyor-General's Office,
Colombo, March 28, 1923.

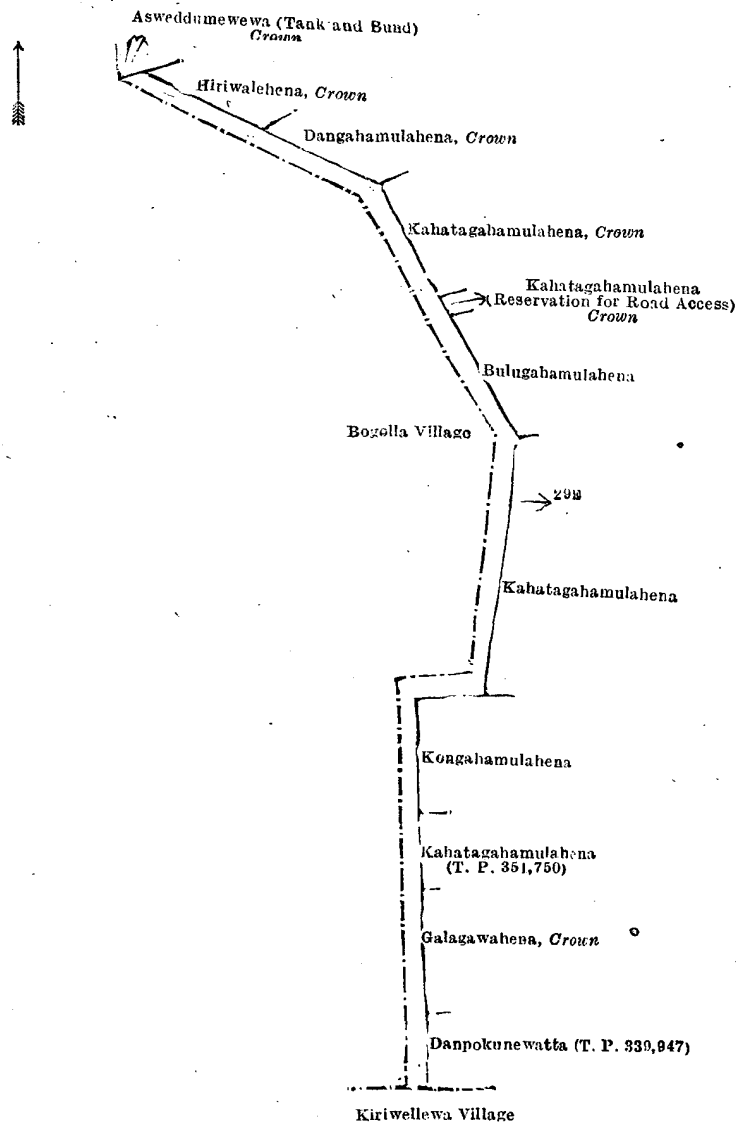
Scale of 4 Chains to an Inch.

C. H. VINCE,
for Surveyor-General.

II.—Block survey preliminary plan 1,689.

Lot.	Name of Land.	Extent, A. R. P.
29 E	Hiriwalehena, Dangahamulahena, Kahatagahamulahena, Bulugahamulahena, Kongahamulahena, Galagawahena, and Danpokunewatta (reservation for road access)	1 0 19

and bounded as follows : on the north by Asweddumewewa (tank and bund) to be declared the property of the Crown under the Waste Lands Ordinances, Hiriwalehena (Crown); Dangahamulahena (Crown); on the east by Kahatagahamulahena (Crown); Kahatagahamulahena (reservation for road access) to be declared the property of the Crown under the Waste Lands Ordinances, Bulugahamulahena claimed by Bamunu Mudiyansele Vedaralage Appuhamy and others, Kahatagahamulahena claimed by Bamunu Mudiyansele Dingiri Menika, Kogahamulahena claimed by Bamunu Mudiyansele Kiri Menika and others, Kahatagahamulahena sold by the Crown (T. P. 351,750); Galagawahena (Crown), Danpokunewatta (T. P. 339,947); on the south by the village limit of Kiriwellewa; on the west by the village limit of Bogolla.



Surveyor-General's Office,
Colombo, March 28, 1923.

Scale of 4 Chains to an Inch.

C. H. VINCE,
for Surveyor-General.

August 7, 1923. N. A. HAMPTON,
Special Officer.

Kurunegala S. O. No. 3,433.

Order under Section 2 of "The Waste Lands Ordinances of 1897, 1899, 1900, and 1903," declaring Land to be Crown Property.

In the matter of the lands commonly called or known as Meegahamulahena, Helambagahamulahena, and Siyambalahamulahena (reservation for road access), &c., situate in the village of Bamunumulla, in the Giratalane korale of the Dewamedhi hatpatt of the Kurunegala District, in the North-Western Province, and of "The Waste Lands Ordinances of 1897, 1899, 1900, and 1903."

THE notice required by section 1 of "The Waste Lands Ordinances of 1897, 1899, 1900, and 1903," having been duly published in manner prescribed by that section in respect of the above-named lands (*vide* Notice No. 7,843), and no claim having been made to the said lands or to any interest therein within the period of three months from the date specified in the said notice, I, Norman Albert Hampton, Special Officer appointed under section 28 of the said Ordinances, under and by virtue of the powers vested in me in that behalf by section 2 of the said Ordinances, do hereby on this 7th day of August, 1923, order and declare that the said lands, as more fully described herein below, situate in the village of Bamunumulla, in the Giratalane korale of the Dewamedhi hatpattu of the Kurunegala District, in the North-Western Province, and shown as lots D, H, 16, 17, 26, 28, 29H, 29R, 29Z, 33, 32, 35, and 37 in block survey preliminary plan 1,689 and in the annexed diagrams, and containing in extent 60 acres 2 roods and 19 perches, are the property of the Crown.


Description of the Lands referred to.

The following lots situate in the village of Bamunumulla, in the Giratalane korale of the Dewamedhi hatpattu of the Kurunegala District, in the North-Western Province, as described in the annexed diagrams :—

I.—Block survey preliminary plan 1,689.

Lot.	Name of Land.	Extent, A. R. P.
1 D	Meegahamulahena	0 3 6

and bounded as follows : on the north by Dewalegawahena to be declared the property of the Crown under the Waste Lands Ordinances, Dewalegawahena (T. P. 345,627) ; on the east by Vedaralagewela claimed by Bamunu Mudiyansele Tikiri Etana and others ; on the south by Kumbukgahamulahena (Crown) ; on the west by Helambagahamulahenyaya (reservation for road access) to be declared the property of the Crown under the Waste Lands Ordinances.



Surveyor-General's Office,
Colombo, March 28, 1923.

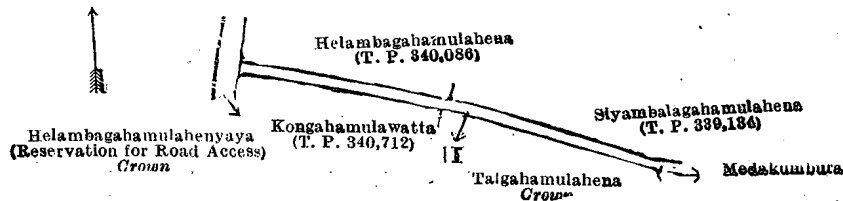
Scale of 4 Chains to an Inch.

C. H. VINCE,
for Surveyor-General.

II.—Block survey preliminary plan 1,689.

Lot.	Name of Land.	Extent, A. R. P.
1 I	Helambagahamulahena and Siyambalagahamulahena (reservation for road access)	0 0 28

and bounded as follows : on the north by Helambagahamulahena (T. P. 340,086), Siyambalagahamulahena (T. P. 339,134) ; on the east by Medakumbura claimed by Bamunu Mudiyansele Banda and others ; on the south by Talgahamulahena (Crown), Kongahamulawatta (T. P. 340,712) ; on the west by Helambagahamulahenyaya (reservation for road access) to be declared the property of the Crown under the Waste Lands Ordinances.



Surveyor-General's Office,
Colombo, March 28, 1923.

Scale of 4 Chains to an Inch.

C. H. VINCE,
for Surveyor-General.

III.—Block survey preliminary plan 1,689.

Lot.	Name of Land.	Extent, A. R. P.
16	Kotambapitiyewekanda (bund)	0 0 7
17	Wan-ela	0 0 1
		0 0 8

and bounded as follows : on the north by Wewapulahena (T. P. 346,008), the village limit of Ihala Madige Kotambepitiya ; on the east by the village limit of Ihala Madige Kotambepitiya ; on the south by the village limit of Ihala Madige Kotambepitiya ; Wewapulahena (T. P. 346,008) ; on the west by Wewapulahena (T. P. 346,008).



Surveyor-General's Office,
Colombo, September 7, 1922.

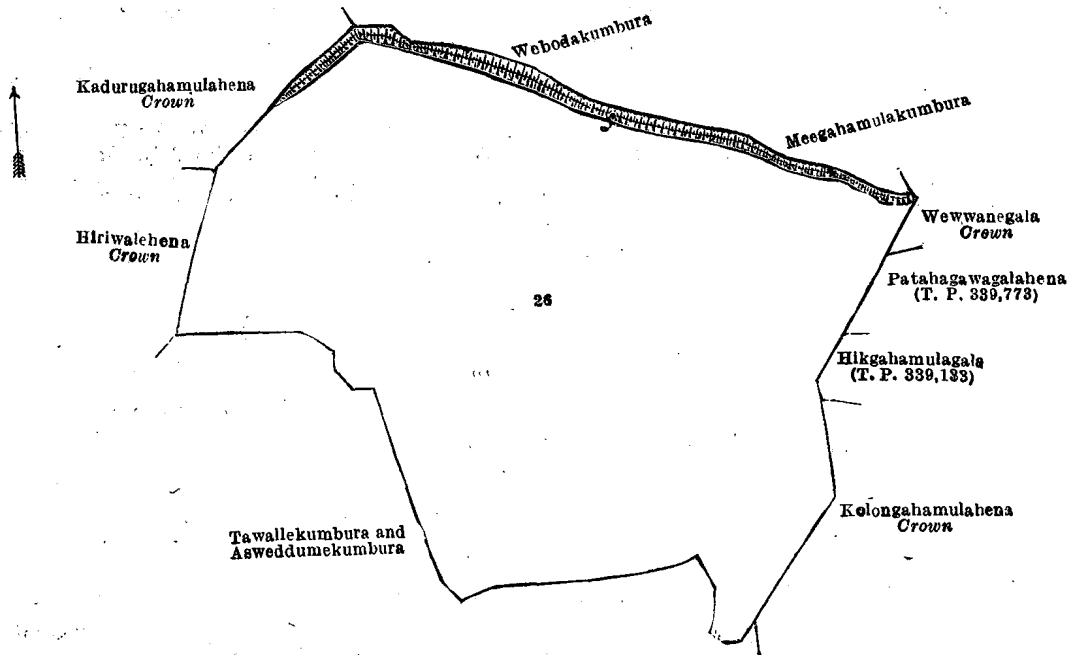
Scale of 4 Chains to an Inch.

C. H. VINCE,
for Surveyor-General.

IV.—Block survey preliminary plan 1,689.

Lot.	Name of Land.	Extent, A. R. P.
26	Paranawewa (tank and bund)	11 3 24

and bounded as follows : on the north by Webodakumbura claimed by Bamunu Mudiyansele Panchirala Arachchi, Meegahamulakumbura claimed by Bamunu Mudiyansele Kawanihamy and another ; on the east by Wewwanegala belonging to the Crown, Patahagawagalahena (T. P. 339,773), Hikgahamulagala (T. P. 339,133), Kolongahamulahena belonging to the Crown ; on the south by Tawallekumbura and Asweddumekumbura claimed by Bamunu Mudiyansele Appuhamy and others ; on the west by Hiriwalehena belonging to the Crown, Kadurugahamulahena belonging to the Crown.



Surveyor-General's Office,
Colombo, September 7, 1922.

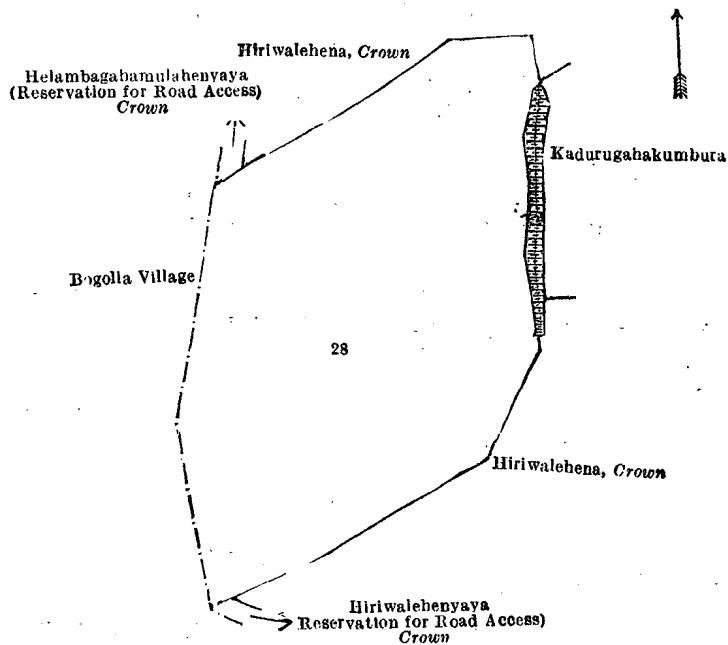
Scale of 4 Chains to an Inch.

C. H. VINCE,
for Surveyor-General.

V.—Block survey preliminary plan 1,689.

Lot.	Name of Land.	Extent, A. R. P.
28	Asweddumewewa (tank and bund)	6 1 35

and bounded as follows : on the north by Helambagahamulahenyaya (reservation for road access) to be declared the property of the Crown under the Waste Lands Ordinances, Hiriwalehena (Crown) ; on the east by Hiriwalehena (Crown), Kadurugahakumbura claimed by Bamunu Mudiyanseage Ukku Banda and others, Hiriwalehena (Crown) ; on the south by Hiriwalehena (Crown), Hirewalehenyaya (reservation for road access) to be declared the property of the Crown under the Waste Lands Ordinances ; on the west by the village limit of Bogolla.



Surveyor-General's Office,
Colombo, March 28, 1923.

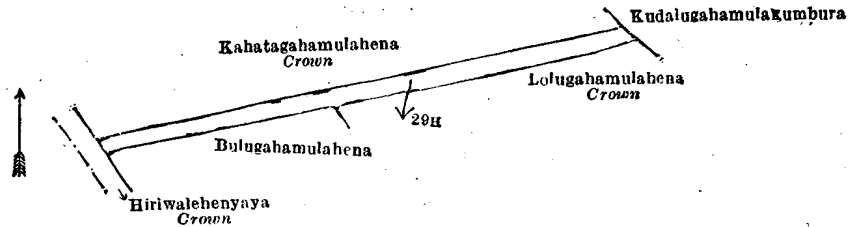
Scale of 4 Chains to an Inch.

C. H. VINCE,
for Surveyor-General.

VI.—Block survey preliminary plan 1,689.

Lot.	Name of Land.	Extent, A. R. P.
29 H ...	Kahatagahamulahena (reservation for road access)	0 1 31

and bounded as follows: on the north by Kahatagahamulahena (Crown); on the east by Kudalugahamulakumbura claimed by Bamunu Mudiyansele Punchirala and others; on the south by Lolugahamulahena (Crown), Bulugahamulahena claimed by Bamunu Mudiyansele Vedaralage Appuhamy and others; on the west by Hiriwalehenyaya to be declared the property of the Crown under the Waste Lands Ordinances.



Surveyor-General's Office,
Colombo, March 23, 1923.

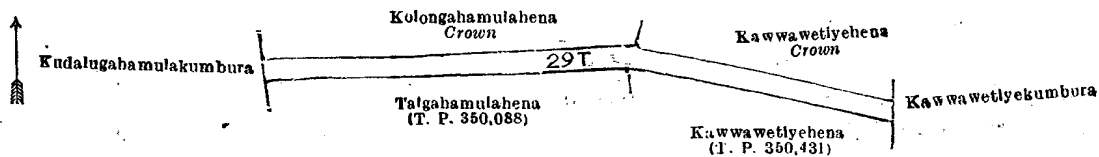
Scale of 4 Chains to an Inch.

C. H. VINCE,
for Surveyor-General.

VII.—Block survey preliminary plan 1,689.

Lot.	Name of Land.	Extent, A. R. P.
29 T ...	Kolongahamulahena and Kawwawetiyehena (reservation for road access)	0 2 4

and bounded as follows: on the north by Kolongahamulahena belonging to the Crown, Kawwawetiyehena belonging to the Crown; on the east by Kawwawetiyekumbura claimed by Bamunu Mudiyansele Appuhamy and others; on the south by Kawwawetiyehena (T. P. 350,431), Talgahamulahena (T. P. 350,088); on the west by Kudalugahamulakumbura claimed by Bamunu Mudiyansele Punchirala and others.



Surveyor-General's Office,
Colombo, September 7, 1922.

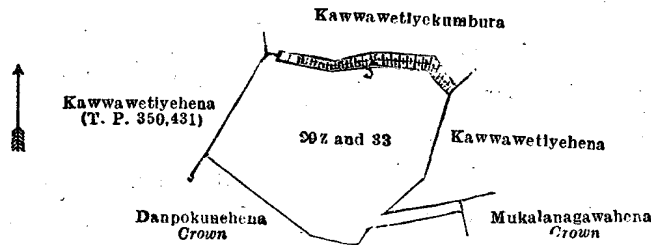
Scale of 4 Chains to an Inch.

C. H. VINCE,
for Surveyor-General.

VIII.—Block survey preliminary plan 1,689.

Lot.	Name of Land.	Extent, A. R. P.
29 z ...	Danpokunehena (reservation for road access)	0 0 6
33 ...	Kawwawetiyewewa (tank and bund)	1 1 27
		1 1 33

and bounded as follows: on the north by Kawwawetiyekumbura claimed by Bamunu Mudiyansele Appuhamy and others; on the east by Kawwawetiyehena claimed by Wijendra Patabendi Mohandiramalage Juan Naide, Mukalanagawahena belonging to the Crown; on the south by Danpokunehena belonging to the Crown; on the west by Kawwawetiyehena (T. P. 350,431).



Surveyor-General's Office,
Colombo, September 7, 1922.

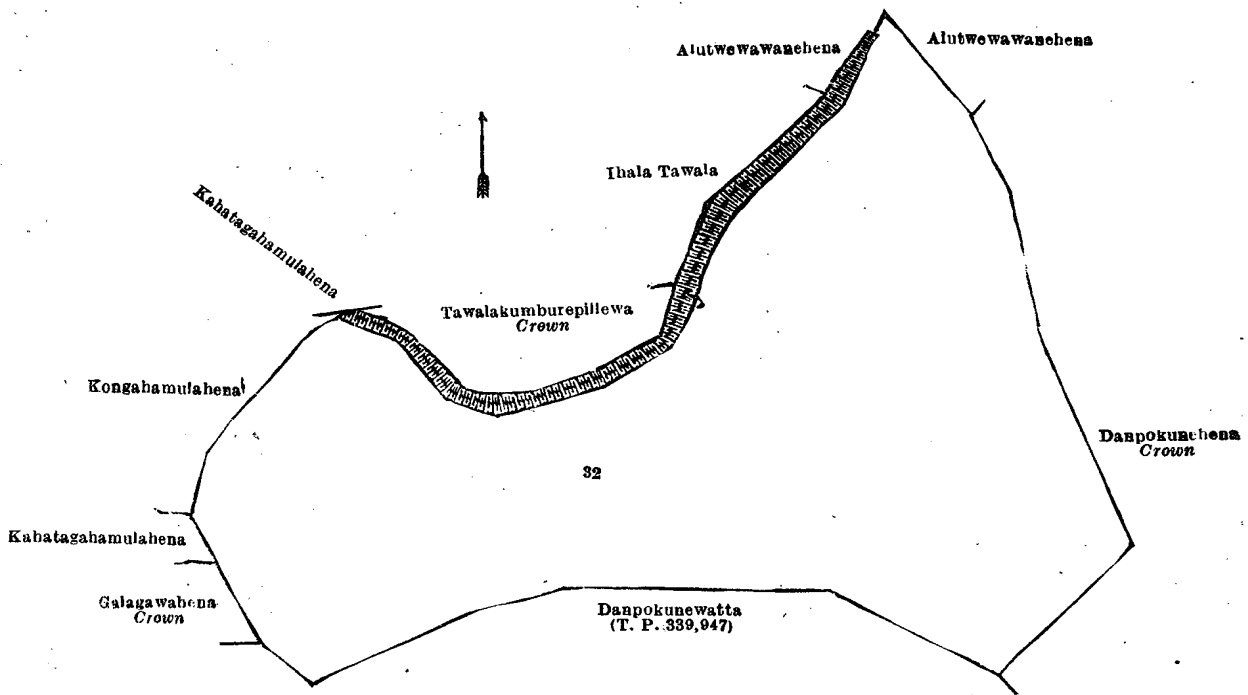
Scale of 4 Chains to an Inch.

C. H. VINCE,
for Surveyor-General.

IX.—Block survey preliminary plan 1,689.

Lot.	Name of Land.	Extent, A. R. P.
32 ...	Alutwewa (tank and bund)	14 1 3

and bounded as follows: on the north by Kahatagahamulahena (private), Tawalakumburepillewa belonging to the Crown, Ihala Tawala claimed by Bamunu Mudiyansele Appuhamy and others, Alutwewawanehena sold by the Crown; on the east by Alutwewawanehena sold by the Crown; Danpokunehena belonging to the Crown; on the south by Danpokunewatta (T. P. 339,947); on the west by Galagawahena belonging to the Crown, Kahatagahamulahena sold by the Crown, Kongahamulahena (private).



Surveyor-General's Office,
Colombo, September 7, 1922.

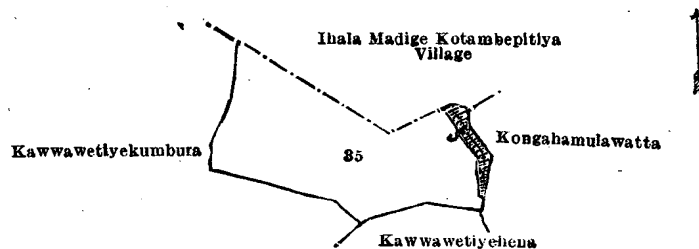
Scale of 4 Chains to an Inch.

C. H. VINCE,
for Surveyor-General.

X.—Block survey preliminary plan 1,689.

Lot.	Name of Land.	Extent, A. R. P.
35	Nikatawalewewa (tank and bund)	1 1 2

and bounded as follows: on the north by the village limit of Ihala Madige Kotambepitiya; on the east by Kongahamulawatta sold by the Crown; on the south by Kawwawetiyehena claimed by Wijendra Patabendi Mohandiramalage Juan Naide, Kawwawetiyekumbura claimed by Bamunu Mudiyanseleage Appuhamy and others; on the west by Kawwawetiyekumbura claimed by Bamunu Mudiyanseleage Appuhamy and others.



Surveyor-General's Office,
Colombo, September 7, 1922.

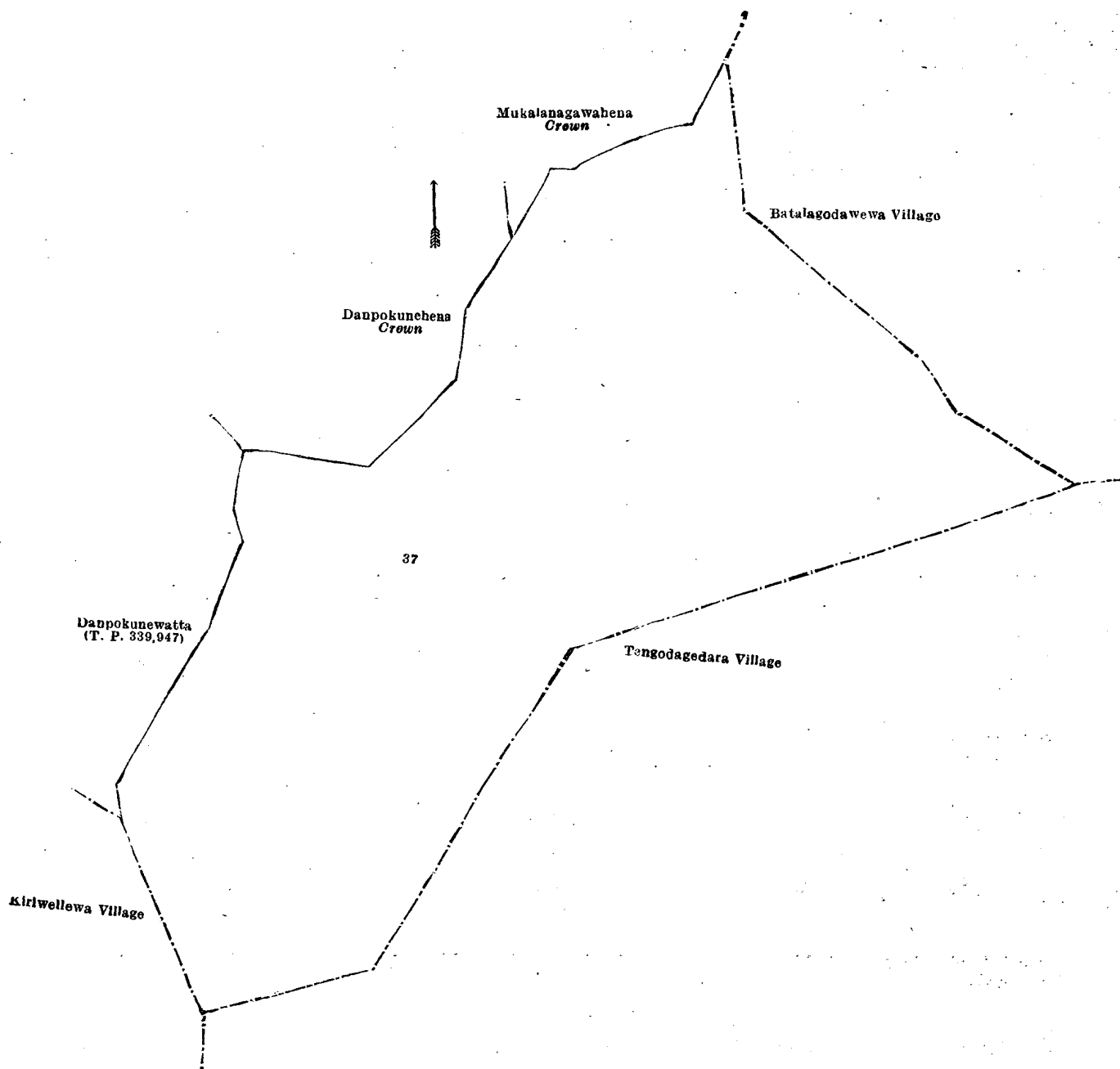
Scale of 4 Chains to an Inch.

C. H. VINCE,
for Surveyor-General.

XI.—Block survey preliminary plan 1,689.

Lot.	Name of Land.	Extent, A. R. P.
37	Tolabokelemukalana	23 1 5

and bounded as follows: on the north by Danpokunehena belonging to the Crown; Mukalanagawahena belonging to the Crown; on the east by the village limits of Batalagodawewa and Tengodagedara; on the south by the village limits of Tengodagedara and Kiriwellewa; on the west by the village limit of Kiriwellewa, Danpokunewatta (T. P. 339,947).



Surveyor-General's Office,
Colombo., September 7, 1922.

Scale of 4 Chains to an Inch.
N. A. HAMPTON,
Special Officer.
August 7, 1923.

C. H. VINCE,
for Surveyor-General.

Kurunegala S. O. No. 3,434.

Order under Section 4, Sub-section (1), of "The Waste Lands Ordinances of 1897, 1899, 1900, and 1903."

In the matter of the land commonly called or known as Pattiyaehena, situate in the village of Digane, in the Pahala Wisideke korale of the Wannu hatpattu of the Kurunegala District, in the North-Western Province, and of "The Waste Lands Ordinances of 1897, 1899, 1900, and 1903."

WHEREAS in pursuance of section 1 of the said Ordinances it was duly declared and notified on the 27th day of January, 1922, that if no claim to the land commonly called or known as Pattiyaehena, situate in the village of Digane, in the Pahala Wisideke korale of the Wannu hatpattu of the Kurunegala District, in the North-Western Province, containing in extent 1 acre 1 rood and 30 perches, and shown as lot 43 in block survey preliminary plan 1,845 and in the annexed diagram, was made to Maxwell MacLagan Wedderburn, Special Officer appointed under section 28 of the said Ordinances, within the period of three months from the date specified in the said notice, such land would be declared the property of the Crown, and dealt with on account of the Crown (*vide* Notice No. 8,035):

And whereas Pradana Mudiyansele Menikrala made claim thereto, and I, Maxwell MacLagan Wedderburn, Special Officer appointed under section 28 of the said Ordinances, made due inquiry into such claim, and whereas the said claimant and I, with the consent of His Excellency the Governor, came to an agreement in writing dated the 10th day of July, 1922, concerning the said land, under section 4, sub-section 1, of the said Ordinances, whereby it was agreed that the said claimant along with Pradana Mudiyansele Punchirala should be declared the purchasers of the said land upon payment, on or before the 10th day of August, 1922, to the Government Agent at Kurunegala, of a sum of Rupees Twenty-four only (Rs. 24), as the purchase amount of the said land, and whereas the said amount has been duly paid, the said Pradana Mudiyansele Menikrala and the said Pradana Mudiyansele Punchirala are hereby, in pursuance of the agreement aforementioned, declared to be the purchasers of the said land, as more fully described herein below.

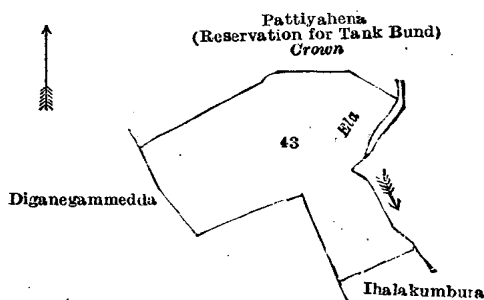
Description of the Land referred to.

The following lot situated in the village of Digane, in the Pahala Wisideke korale of the Wannu hatpattu of the Kurunegala District, in the North-Western Province, as described in the annexed diagram :—

Block survey preliminary plan 1,845.

Lot.	Name of Land.	Extent, A. R. P.
43	Pattiyahena	1 1 30

and bounded as follows: on the north by Pattiyahena (reservation for tank bund) to be declared the property of the Crown under the Waste Lands Ordinances; on the east by the ela; on the south by Ihalakumbura claimed by all villagers, Digane-gammedda (private); on the west by Digane-gammedda (private).



Surveyor-General's Office,
Colombo, October 27, 1922.

Scale of 4 Chains to an Inch.

C. H. VINCE,
for Surveyor-General.

August 7, 1923.

M. M. WEDDERBURN,
Special Officer.

Kurunegala S. O. No. 3,435.

Order under Section 2 of "The Waste Lands Ordinances of 1897, 1899, 1900, and 1903," declaring Land to be Crown Property.

In the matter of the lands commonly called or known as Kahatagahamulawatta (reservation for road), Ratmalgaha-kotuwegatta (reservation for road), &c., situate in the village of Polpitiya, in the Meddeketiya korale, in the Katugampola hatpattu of the Kurunegala District, in the North-Western Province, and of "The Waste Lands Ordinances of 1897, 1899, 1900, and 1903."

THE notice required by section 1 of "The Waste Lands Ordinances of 1897, 1899, 1900, and 1903," having been duly published in manner prescribed by that section in respect of the above-named lands (*vide* Notice No. 8,146), and no claim having been made to the said lands or to any interest therein within the period of three months from the date specified in the said notice, I, Norman Albert Hampton, Special Officer appointed under section 28 of the said Ordinances, under and by virtue of the powers vested in me in that behalf by section 2 of the said Ordinances, do hereby on this 10th day of August, 1923, order and declare that the said lands, as more fully described herein below, situate in the village of Polpitiya, in the Meddeketiya korale of the Katugampola hatpattu of the Kurunegala District, in the North-Western Province, and shown as lots 9, 11, and 14 in preliminary plan 3,963A and in the annexed diagrams, and containing in extent 1 rood and 8 perches, are the property of the Crown.

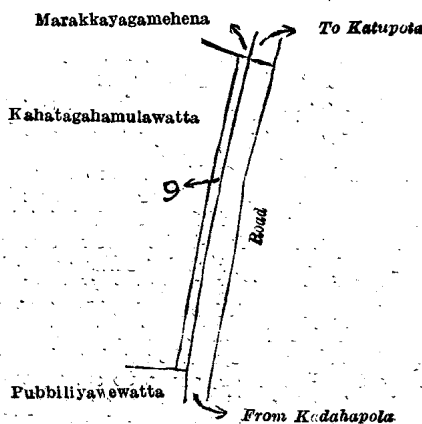
Description of the Lands referred to.

The following lots situated in the village of Polpitiya, in the Meddeketiya korale of the Katugampola hatpattu of the Kurunegala District, in the North-Western Province, as described in the annexed diagrams :—

I.—Preliminary plan 3,963A.

Lot.	Name of Land.	Extent, A. R. P.
9	Kahatagahamulawatta (reservation for road)	0 0 30

and bounded as follows: on the north by Marakkayagamehena claimed by S. P. Peruma; on the east by the road from Katupota to Kadahapola; on the south by Pubbillyawewatta claimed by Herat Mudiyansele Kirihamy; on the west by Kahatagahamulawatta sold by the Crown.



Surveyor-General's Office,
Colombo, April 20, 1922.

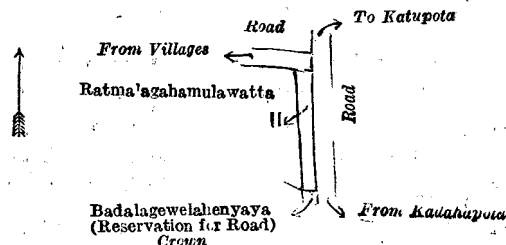
Scale of 4 Chains to an Inch.

C. H. VINCE,
for Surveyor-General.

II.—Preliminary plan 3,963A.

Lot.	Name of Land.	Extent, A. R. P.
11	Ratmalgahakotuwewatta (reservation for road)	0 0 13

and bounded as follows : on the north by a road from the villages ; on the east by the road from Katupota to Kadahapola ; on the south by Badalagewelahenyaya (reservation for road) declared to be the property of the Crown under the Waste Lands Ordinances ; on the west by Ratmalgahamulawatta sold by the Crown.



Surveyor-General's Office,
Colombo, June 29, 1922.

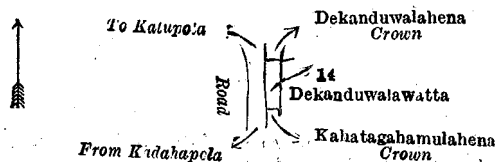
Scale of 4 Chains to an Inch.

C. H. VINCE,
for Surveyor-General.

III.—Preliminary plan 3,963A.

Lot.	Name of Land.	Extent, A. R. P.
14	Dekanduwalawatta (reservation for road)	0 0 5

and bounded as follows : on the north by Dekanduwalahena declared to be the property of the Crown under the Waste Lands Ordinances ; on the east by Dekanduwalawatta sold by the Crown ; on the south by Kahatagahamulahena declared to be the property of the Crown under the Waste Lands Ordinances ; on the west by the road from Kadahapola to Katupota.



Surveyor-General's Office,
Colombo, April 20, 1922.

Scale of 4 Chains to an Inch.

C. H. VINCE,
for Surveyor-General.

August 10, 1923.

N. A. HAMPTON,
Special Officer.

Kurunegala S. O. No. 3,436.

**Order under Section 4, Sub-section (1), of "The Waste Lands Ordinances of 1897, 1899, 1900, and 1903,"
declaring Land to be Crown Property.**

In the matter of the lands commonly called or known as Ihattehena, Wewwalayayehena, &c., situate in the village of Mapegomuwa, in the Nikawagampaha korale of the Hiriyala hatpattu of the Kurunegala District, in the North-Western Province, and of "The Waste Lands Ordinances of 1897, 1899, 1900, and 1903."

WHEREAS in pursuance of section 1 of the said Ordinances it was duly notified on the 22nd day of September, 1922, that if no claim to the lands commonly called or known as Ihattehena, Wewwalayayehena, &c., situate in the village of Mapegomuwa, in the Nikawagampaha korale of the Hiriyala hatpattu of the Kurunegala District, in the North-Western Province, containing in extent 404 acres and 26.9 perches, and shown as lots 1, 3, 4, 5, 6, 7, 8, 9, 11, 12, 13, 15, 18, 20, 21, 22, 23, 24, 25, 26, 28, and 29 in block survey preliminary plan 1,877 and in the annexed diagram, was made to Walter Terence Stace, Special Officer appointed under section 28 of the said Ordinances, within the period of three months from the date specified in such notice, such lands would be declared the property of the Crown, and dealt with on account of the Crown (*vide* Notice No. 8,188) :

And whereas Dissanayaka Mudiyanseage Appuhamy, *ex* Arachchi of Mapegomuwa, made claim thereto ; and whereas the said claimant entered into an agreement in writing dated the 23rd day of May, 1923, whereby in consideration of the Settlement Officer setting apart as a chena reserve for the villagers of Mapegomuwa lots 1, 3, 5, 26, and 29 of the notice and of the block survey preliminary plan 1,877, he withdrew his claim to the above-mentioned lots 1, 3, 4, 5, 6, 7, 8, 9, 11, 12, 13, 15, 18, 20, 21, 22, 23, 24, 25, 26, 28, and 29 of this order ; I, Walter Terence Stace, the aforesaid Special Officer, under and by virtue of the powers vested in me in that behalf by section 4 of the said Ordinances, do hereby on this 2nd day of July, 1923, order and declare under section 4, sub-section (1), of the said Ordinances, that the said lands, as more fully described herein below, are the property of the Crown :

Description of the Lands referred to.

The following lots situate in the village of Mapegomuwa, in the Nikawagampaha korale of the Hiriyala hatpattu of the Kurunegala District, in the North-Western Province, as described in the annexed diagram :—

Block survey preliminary plan 1,877.

Lot.	Name of Land.	Extent, A. R. P.	Lot.	Name of Land.	Extent, A. R. P.
1	Ihattehena	8 1 10	15	Dambagahamulahena, Pansalagawahena	11 1 3
3	Wewwalayayehena, Mudunpitiyaya, Hikgahamulahena	77 0 33	18	Tisbamba (sanitary reserve)	2 0 6
4	Kolongahamulayaya, Wewwalahena, Ihattahena, Dadayaya	30 1 5.9	20	Palugaswelehena	1 0 30
5	Talayaya, Bulugahamarathehena, Karumbagalehena, Galtambehena	59 2 15	21	Palugaswelehena (reservation for tank bund)	0 3 34
6	Ankendagollemukalana	8 0 31	22	Gansabhawa road and reservation	2 3 34
7	Do.	55 3 38	23	Palugaswelehena	7 3 15
8	Dettehena, Amunawetiyehena, Galtambehena	10 0 19	24	Siyambalagahamulahena	15 2 18
9	Palugaswelehena	0 2 23	25	Pahala-ela (stream)	1 0 29
11	Mapegomuwawewa (tank and bund)	48 1 31	26	Pahalahena, Pansalagawahena, Pahalawelehena, Palugahamulahena	42 0 22
12	Pansalagawahena (reservation for tank bund)	1 1 6	28	Pahalawelehena	2 1 4
13	Gansabhawa road and reservation	0 1 2	29	Pahalawelehena, Kanuketiyehena, Galapallawehena	16 1 18
					404 0 26.9

and bounded as follows : on the north by the village limits of Kiralabokkagama and patana ; on the east by the village limits of Siyambalewa and Hatangama ; on the south by the village limit of Kayikarakotuwa ; on the west by the village limits of Pattinigama, Alutwewa, Ehetuwewa, and Kiralabokkagama.

NOTE.—The following lots lying within the above-mentioned boundaries are excluded from this order, and their aggregate acreage of 54 acres 3 roods and 21 perches is not included in the acreage of 404 acres and 26.9 perches given above :—

Block survey preliminary plan 1,877.

Lot.	Name of Land.	Extent, A. R. P.	Lot.	Name of Land.	Extent, A. R. P.
10	Wanewatta	3 0 23	A 17	Gangoda	2 3 12
14	Dambagahamulahena	1 0 0	A 19	Tisbambawatta	0 1 3
30	Kaikarakotuwakumbura and Ihala-kumbura	1 3 10	A 27	Beligalekumbura	1 0 10
A 16	Pahalammunakumbura	44 3 3			54 3 21

[For Diagram see page 1427.]

Puttalam S. O. No. 121.

Order under Section 4, Sub-section (1), of "The Waste Lands Ordinances of 1897, 1899, 1900, and 1903," declaring Land to be Crown Property.

In the matter of the lands commonly called or known as Ollukkuliyehehena, Ollukkuliyakatuwa, and Talagahahena *alias* Palugahalanda, Wekanda (part of tank bund), &c., situate in the village of Rawanawetiya, in the Kumarawanni pattu korale of the Demala hatpattu of the Puttalam District, in the North-Western Province, and of "The Waste Lands Ordinances of 1897, 1899, 1900, and 1903."

WHEREAS in pursuance of section 1 of the said Ordinances it was duly notified on the 2nd day of December, 1921, that if no claim to the lands commonly called or known as Ollukkuliyehehena, Ollukkuliyakatuwa, and Talagahahena *alias* Palugahalanda, Wekanda (part of tank bund), &c., situate in the village of Rawanawetiya, in the Kumarawanni pattu korale of the Demala hatpattu of the Puttalam District, in the North-Western Province, containing in extent 58 acres 1 rood and 32 perches, and shown as lots 4, 4½, 6, 7, 8, 9, and 11 in block survey preliminary plan 1,840, as described in the annexed diagram, was made to Frederick Lewis, Special Officer appointed under section 28 of the said Ordinances, within the period of three months from the date specified in such notice, such lands would be declared the property of the Crown, and dealt with on account of the Crown (*vide* Notice No. 8,002) :

And whereas Kadiri Marikkar Sego Sikkander made claim thereto, and whereas the said claimant entered into an agreement in writing dated the 14th day of September, 1922, whereby in consideration of the Special Officer abandoning from the notice and of the Settlement Officer settling as private property outside the Waste Lands Ordinances, that portion of lots 4, 6, and 7 of the notice and of the block survey preliminary plan 1,840, containing in extent 10 acres more or less, now shown as lots 4A, 4B, 6A, and 7A on the same plan, he withdrew claim to the above-mentioned lots 4, 4½, 6, 7, 8, 9, and 11 of this order, I, Maxwell MacLagan Wedderburn, Special Officer appointed under section 28 of the said Ordinances, under and by virtue of the powers vested in me in that behalf by section 4 of the said Ordinances, do hereby on this 7th day of August, 1923, order and declare under section 4, sub-section (1), of the said Ordinances, that the said lands, as more fully described herein below, are the property of the Crown.

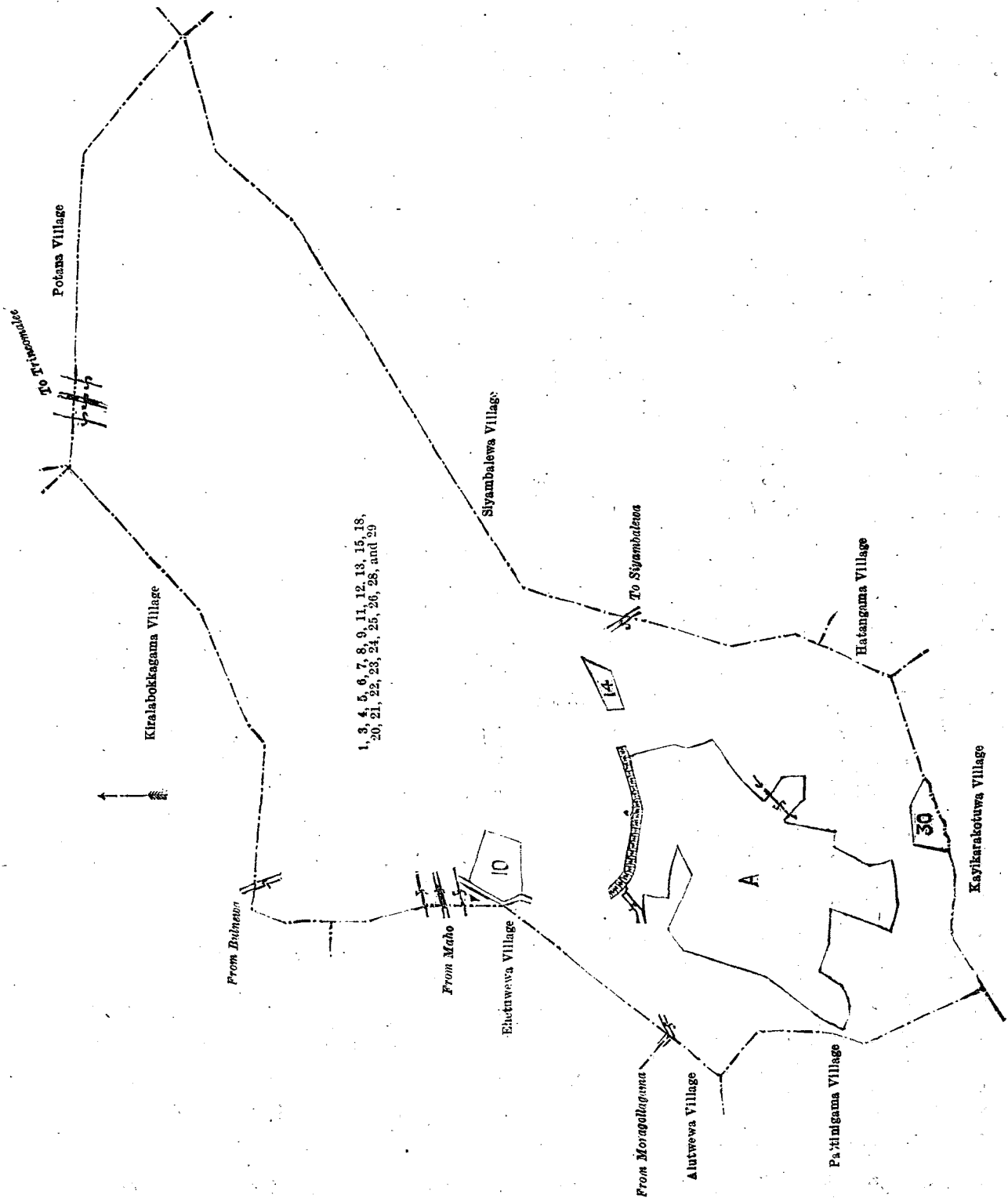
Description of the lands referred to.

The following lots situate in the village of Rawanawetiya, in the Kumarawanni pattu korale of the Demala hatpattu of the Puttalam District, in the North-Western Province, as described in the annexed diagram :—

Block survey preliminary plan 1,840.

Lot.	Name of Land.	Extent, A. R. P.	Lot.	Name of Land.	Extent, A. R. P.
4	Ollukkuliyehehena, Ollukkuliyakatuwa, and Talgahahena <i>alias</i> Palugahalanda	28 3 20	8	Rawanawetiyekele (reservation for minor road)	0 3 12
4½	Wekanda (part of tank bund)	0 0 16	9	Do. (reservation for tank bund)	0 0 16
6	Ollukkuliawala <i>alias</i> Wellukuliya (water-hole)	1 2 11	11	Rawanawetiyekele (reservation for tank bund)	4 2 1
7	Rawanawetiyekele	22 1 36			58 1 32

and bounded as follows : on the north by the footpath to be declared the property of the Crown under the Waste Lands Ordinances, the boundary limit of Pandita pattu, Palugahalanda (private), Meegahakotuwekumbura (private), Palugahalanda (private), Wellukuliya (water-hole) (private), Rawanawetiyekele (private), Kumbukgahakumbura (private), the boundary limit of Pandita pattu ; on the east by the road to Anamaduwu bridge, minor road, village limits of Palugaswewa, and Sangattikulama ; on the south by the village limit of Sangattikulama, road to Palugaswewa ; on the west by part of bund, the village limit of Sangattikulama, the boundary limit of Pandita pattu.



Surveyor-General's Office,
Colombo, July 25, 1922.

Scale of 16 Chains to an Inch.

C. H. VINCE,
for Surveyor-General.

July 2, 1923.

W. T. STACE,
Special Officer.

**Order under Section 4, Sub-section (1), of "The Waste Lands Ordinances of 1897, 1899, 1900, and 1903,"
declaring Lands to be Crown Property.**

In the matter of the lands commonly called or known as Wewadeniya *alias* Mawittarawewa, situate in the village of Mawittara, in Palle pattu of the Salpiti korale, in the Colombo District, in the Western Province, and of "The Waste Lands Ordinances of 1897, 1899, 1900, and 1903."

WHEREAS in pursuance of section 1 of the said Ordinances it was duly notified on the 22nd day of December, 1922, that if no claim to the lands commonly called or known as Wewadeniya *alias* Mawittarawewa, situate in the village of Mawittara, in Palle pattu of the Salpiti korale, in the Colombo District, in the Western Province, containing in extent 1 acre 3 roods and 13 perches, and shown as lots 1, 2, 3, and 4 in preliminary plan 16,053 as described in the annexed diagram, was made to Additional Assistant Government Agent, Colombo District, within the period of three months from the date specified in such notice, such lands would be declared the property of the Crown, and dealt with on account of the Crown (*vide* Notice No. 8,242) :

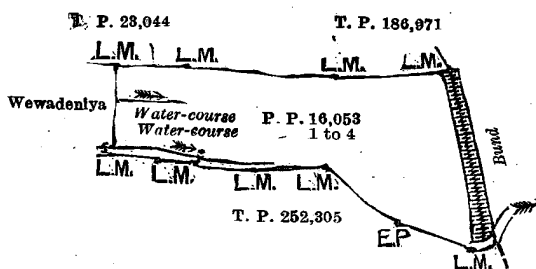
And whereas Epasinge Don Abraham and Hettiarachchige Don Jamis Appuhamy, both of Mawittara, made claim thereto; and whereas the said claimants have withdrawn their claims to the said lands, I, Paikiasothy Saravanamuttu, Additional Assistant Government Agent, Colombo District, under and by virtue of the powers vested in me in that behalf by section 4 of the said Ordinances, do hereby on this 6th day of June, 1923, order and declare under section 4, sub-section (1), of the said Ordinances, that the said lands, as more fully described herein below, are the property of the Crown.

Description of the Lands referred to.

The following lots situated in the village of Mawittara, in Palle pattu of the Salpiti korale, in the Colombo District, of the Western Province, as described in the annexed diagram :—

Preliminary plan 16,053.				Extent, A. R. P.
Lot.	Name of Land.			
1	Wewadeniya <i>alias</i> Mawittarawewa	0 0 35
2	Do.	0 1 1
3	Do.	1 1 15
4	Do.	0 0 2
				<hr/>
				1 3 13

and bounded as follows: on the north by land depicted in title plan 186,971; on the east by the bund of Mawittarawewa; on the south by land depicted in title plan 252,305; and on the west by land depicted in title plan 23,044 and Wewadeniya claimed by A. Don Abraham and others.



Surveyor-General's Office,
Colombo, December 1, 1921.

June 6, 1923.

Scale of 4 Chains to an Inch.

P. SARAVANAMUTTU,
Additional Assistant Government Agent.

C. R. LUNDIE,
for Surveyor-General.

Order under Section 4, Sub-section (1), of "The Waste Lands Ordinances of 1897, 1899, 1900, and 1903."

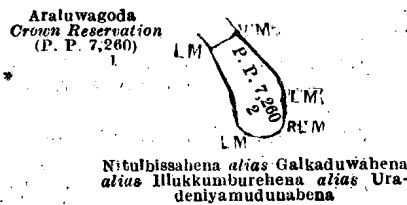
In the matter of the land commonly called or known as Araluwagoda, situate in the village of Madawala, in the Udagampaha korale of the Pata Dumbara division of the Kandy District of the Central Province, and of "The Waste Lands Ordinances of 1897, 1899, 1900, and 1903."

WHEREAS in pursuance of section 1 of the said Ordinances it was duly declared and notified on the 26th day of January, 1923, that if no claim to the land commonly called or known as Araluwagoda, situate in the village of Madawala, in the Udagampaha korale of the Pata Dumbara division of the Kandy District, in the Central Province, containing in extent 33 perches, and shown as lot 2 in preliminary plan 7,260 and in the annexed diagram, was made to the Assistant Government Agent of the Kandy District of the Central Province, within the period of three months from the date specified in the said notice, such land would be declared the property of the Crown, and dealt with on account of the Crown (*vide* Notice No. 8,273) :

And whereas Inda Joti Therunnanse, incumbent of Pitiyegedera Pansala of Pitiyegedera, made claim thereto, and Alan Norman Hutt, Assistant Government Agent of the Kandy District of the Central Province, made due inquiry into such claim; and whereas the said claimant and I came to an agreement in writing dated 15th day of May, 1923, concerning the said land under section 4, sub-section (1), of the said Ordinances, whereby it was agreed that the said claimant should be declared the purchaser of the said lot 2 upon payment, on or before the 15th day of July, 1923, to the Government Agent of the Central Province at Kandy, of a sum of Rupees Three and Cents Thirty only (Rs. 3.30), as the purchase amount of the said land, and whereas the said amount has been duly paid by the said claimant, he is hereby, in pursuance of the agreement aforementioned, declared to be the purchaser of the said land, as more fully described herein below.

Description of the Land referred to.

The land commonly called or known as Araluwagoda, situated in the village of Madawala, in the Udagampaha korale of the Pata Dumbara division of the Kandy District of the Central Province, containing in extent 33 perches, shown as lot 2 in preliminary plan 7,260 and in the annexed diagram; and bounded as follows: on the north by Araluwagoda Crown reservation (lot 1 in preliminary plan 7,260), and on all other sides by Nitulbissahena *alias* Galkaduwhena *alias* Illukkumburehena *alias* Uradeniyamudunahena said to belong to Mr. R. C. Boustead.



Surveyor-General's Office,
Colombo, June 11, 1923.

Scale of 4 Chains to an Inch.

G. K. THORNHILL,
for Surveyor-General.

A. N. HUTT,
Assistant Government Agent.
July 3, 1923.

**Order under Section 4, Sub-section (1), of "The Waste Lands Ordinances of 1897, 1899, 1900, and 1903,"
declaring Land to be Crown Property.**

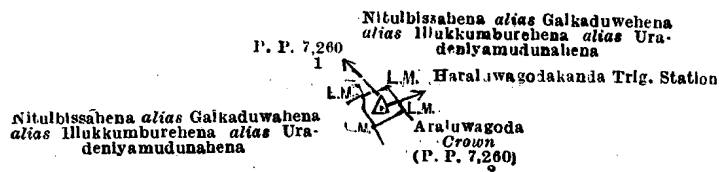
In the matter of the land commonly called or known as Araluwagoda (reservation for Haraluwagodakanda Trigonometrical station), situate in the village of Madawala, in the Udagampaha korale of the Pata Dumbara division of the Kandy District of the Central Province, and of "The Waste Lands Ordinances of 1897, 1899, 1900, and 1903."

WHEREAS in pursuance of section 1 of the said Ordinances it was duly notified on the 26th day of January, 1923, that if no claim to the land commonly called or known as Araluwagoda (reservation for Haraluwagodakanda Trigonometrical station), situate in the village of Madawala, in the Udagampaha korale of the Pata Dumbara division of the Kandy District of the Central Province, containing in extent 7 perches, and shown as lot 1 in preliminary plan 7,260 as described in the annexed diagram, was made to the Assistant Government Agent of the Kandy District of the Central Province, within the period of three months from the date specified in such notice, such land would be declared the property of the Crown, and dealt with on account of the Crown (*vide* Notice No. 8,273);

And whereas Inda Joti Therunnanse, incumbent of Pitiyagedera Pansala, made claim thereto, and whereas the said claimant entered into an agreement in writing dated the 15th day of May, 1923, whereby in consideration of his being declared the purchaser of lot 2 of the notice and of preliminary plan 7,260, upon payment to the Government Agent, Central Province, Kandy, on or before the 15th day of July, 1923, of a sum of Rupees Three and Cents Thirty only (Rs. 3'30), he withdrew his claim to the above-mentioned lot 1 of this order, I, Alan Norman Hutt, the Assistant Government Agent of the Kandy District of the Central Province, under and by virtue of the powers vested in me in that behalf by section 4 of the said Ordinances, do hereby on this 3rd day of July, 1923, order and declare under section 4, sub-section (1), of the said Ordinances, that the said land, as more fully described herein below, is the property of the Crown.

Description of the Land referred to.

The land commonly called or known as Araluwagoda (reservation for Haraluwagodakanda Trigonometrical station), situated in the village of Madawala, in the Udagampaha korale of the Pata Dumbara division of the Kandy District of the Central Province, containing in extent 7 perches, and shown as lot 1 in preliminary plan 7,260 and in the annexed diagram; and bounded as follows: on the south by Araluwagoda claimed by the Crown (lot 2 in preliminary plan 7,260), and on all other sides by Nitulbissahena *alias* Galkaduwahena *alias* Illukkumburehena *alias* Uradeniyamudunahena said to belong to Mr. R. C. Boustead.



Surveyor-General's Office,
Colombo, June 11, 1923.

Scale of 4 Chains to an Inch.

G. K. THORNHILL,
for Surveyor-General.

A. N. HUTT,
Assistant Government Agent.
July 3, 1923.

**Order under Section 4, Sub-section (1), of "The Waste Lands Ordinances of 1897, 1899, 1900, and 1903,"
declaring Land to be Crown Property.**

In the matter of the land commonly called or known as Madamehena, situate in the village of Nikapota, in the Kandapalla korale of the Wellawaya division of the Badulla District, in the Province of Uva, and of "The Waste Lands Ordinances of 1897, 1899, 1900, and 1903."

WHEREAS in pursuance of section 1 of the said Ordinances it was duly declared and notified on June 2, 1922, that if no claim to the land commonly called or known as Madamehena, situate in the village of Nikapota, in the Kandapalla korale of Wellawaya division of the Badulla District, in the Province of Uva, containing in extent 2 acres 2 roods and 26 perches, and shown as lot 2 in preliminary plan 2,101 and in the annexed diagram, was made to the Government Agent, Province of Uva, within the period of three months from the date specified in such notice, such land would be declared to be the property of the Crown, (*vide* Notice No. 8,096):

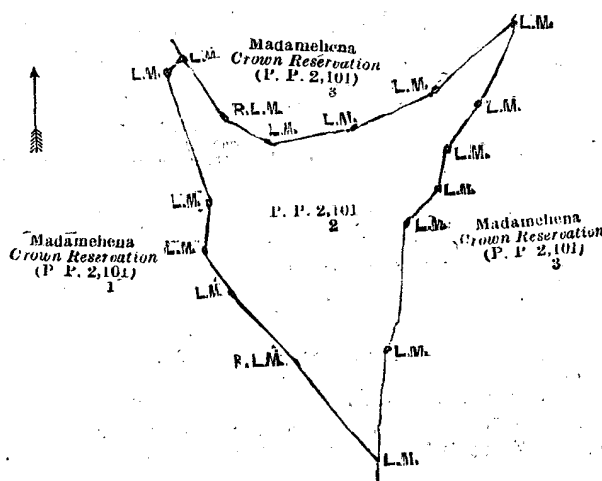
And whereas Richard Wilfred Nikapota made claim thereto, and the Government Agent, Province of Uva, under and by virtue of the powers vested in him in that behalf by section 28 of the said Ordinances, made due inquiry into such claim, and whereas the said claimant and the Government Agent, Province of Uva, came to an agreement in writing dated 2nd day of September, 1922, concerning the said land under section 4, sub-section (1), of the said Ordinances, whereby it was agreed that the said claimant should be declared the purchaser of the said land upon payment, on or before the 1st day of December, 1922, to the Government Agent at Badulla, of a sum of Rupees Eighty-one only (Rs. 81), as the purchase amount of the said land, and whereas it was further agreed by the said agreement that in default of such payment the claim of the said claimant to the said land in respect of which the said payment was to be made, should also be considered to have been withdrawn, and the said land should be declared to be the property of the Crown, and whereas the said claimant has failed to make the said payment by the due date, the said land, as more fully described herein below, is declared to be the property of the Crown.

Description of the Land referred to.

The following lot situated in the village of Nikapota, in the Kandapalla korale of Wellawaya division, Badulla District, Province of Uva, as described in the annexed diagram:—

Lot.	Name of Land.	Preliminary plan 2,101.	Extent, A. R. P.
2	Madamehena		2 2 26

and bounded as follows: on the north by Madamehena Crown reservation (lot 3 in preliminary plan 2,101); on the east by Madamehena Crown reservation (lot 3 in preliminary plan 2,101); and on the west by Madamehena Crown reservation (lot 1 in preliminary plan 2,101), Madamehena to be declared the property of the Crown under the Waste Lands Ordinances.



Surveyor-General's Office,
Colombo, May 2, 1923.

Scale of 4 Chains to an Inch.

G. K. THORNHILL,
for Surveyor-General.

July 11, 1923.

R. A. G. FESTING,
Government Agent.

**Order under Section 4, Sub-section (1), of "The Waste Lands Ordinances of 1897, 1899, 1900, and 1903,"
declaring Land to be Crown Property.**

In the matter of the lands commonly called or known as Madamehena (reservation for Nikapota-ela) and Madamehena (reservation for Gansabhawa road and path to Nikapota village), situate in the village of Nikapota, in the Kandapalla korale of the Wellawaya division, Badulla District, in the Province of Uva, and of "The Waste Lands Ordinances of 1897, 1899, 1900, and 1903."

WHEREAS in pursuance of section 1 of the said Ordinances it was duly notified on the 2nd day of June, 1922, that if no claim to the lands commonly called or known as Madamehena, situate in the village of Nikapota in Kandapalla korale of the Wellawaya division, Badulla District, in the Province of Uva, containing in extent 2 roods and 7 perches (0A. 2R. 7P.), and shown as lots 1 and 3 in preliminary plan No. 2,101 as described in the annexed diagram, was made to the Government Agent, Province of Uva, within the period of three months from the date specified in such notice, such land would be declared the property of the Crown, and dealt with on account of the Crown (*vide* Notice No. 8,096):

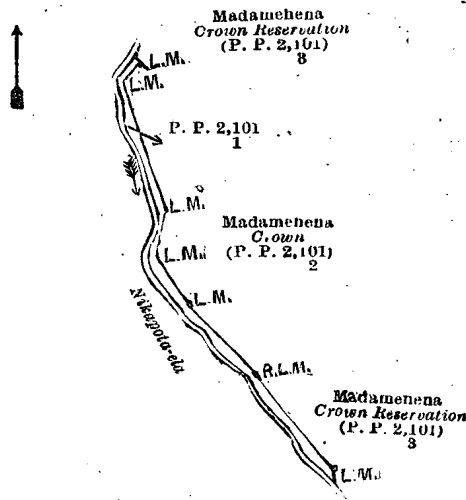
And whereas Richard Wilfred Nikapota made claim to the above-mentioned lots 1 and 3; and whereas the said claimant entered into an agreement in writing dated the 2nd day of September, 1922, whereby, in consideration of his being declared the purchaser of lot 2 in preliminary plan 2,101 in extent 2 acres 2 roods and 26 perches, upon payment, on or before the 1st day of December, 1922, to the Government Agent at Badulla, of a sum of Rupees Eighty-one (Rs. 81), he withdrew his claim to the above-mentioned lots 1 and 3 of this order, I, Richard Arthur Grindall Festing, Government Agent, Province of Uva, under and by virtue of the powers vested in me in that behalf by section 4 of the said Ordinances, No. 1 of 1899, do hereby on this 11th day of July, 1923, order and declare under section 4, sub-section (1), of the said Ordinances, that the said lands as more fully described herein below, are the property of the Crown.

Description of the Lands referred to.

The following lots situated in the village Nikapota, in Kandapalla korale of the Wellawaya division, Badulla District, Province of Uva, as described in the annexed diagrams:—

Lot.	Name of Land.	I.—Preliminary plan 2,101.	Extent, A. R. P.
1	Madamehena (reservation for Nikapota-ela)		0 0 37

and bounded as follows: on the north by Madamehena Crown reservation (lot 3 in preliminary plan 2,101); on the east by Madamehena Crown reservation (lot 3 in preliminary plan 2,101), Madamehena claimed by the Crown (lot 2 in preliminary plan 2,101), and Madamehena Crown reservation (lot 3 in preliminary plan 2,101); on the south by Madamehena Crown reservation (lot 3 in preliminary plan 2,101); and on the west by Nikapota-ela.



Surveyor-General's Office,
Colombo, May 2, 1923.

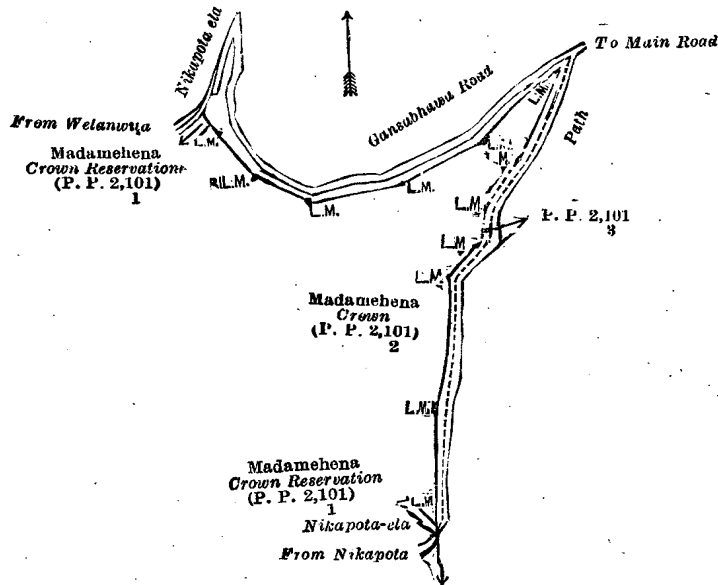
Scale of 4 Chains to an Inch.

G. K. THORNHILL,
for Surveyor-General.

II.—Preliminary plan 2,101.

Lot.	Name of Land.	Extent, A. R. P.
3	Madamehena (reservation for Gansabhawa road and path to Nikapota village)	0 1 10

and bounded as follows : on the north by Gansabhawa road ; on the east by path ; on the south by Nikapota-ela ; and on the west by Madamehena Crown reservation (lot 1 in preliminary plan 2,101), Madamehena claimed by the Crown (lot 2 in preliminary plan 2,101).



Surveyor-General's Office,
Colombo, May 2, 1923.

Scale of 4 Chains to an Inch.

G. K. THORNHILL,
for Surveyor-General.

July 11, 1923.

R. A. G. FESTING,
Government Agent.

Order under Section 4, Sub-section (1), of "The Waste Lands Ordinances of 1897, 1899, 1900, and 1903," declaring Lands to be Crown Property.

In the matter of the lands commonly called or known as Moragamuwa estate *alias* reservation from Weralugahahena for the Gansabhawa road and Moragamuwa estate *alias* reservation from Kiripalugahagodellahena for the Gansabhawa road, situate in the village of Pohorabawa, in the Uda pattu of Kuruwiti korale of the Ratnapura District, in the Province of Sabaragamuwa, and of "The Waste Lands Ordinances of 1897, 1899, 1900, and 1903."

WHEREAS in pursuance of section 1 of the said Ordinances it was duly notified on the 17th day of June, 1921, that if no claim to the lands commonly called or known as Moragamuwa estate *alias* reservation from Weralugahahena for the Gansabhawa road and Moragamuwa estate *alias* reservation from Kiripalugahagodellehena for the Gansabhawa road, situate in the village of Pohorabawa, in the Uda pattu of Kuruwiti korale, in the Ratnapura District of the Province of Sabaragamuwa, containing in extent 1 rood and 3 square perches, and shown as lots P 27 and S 27 in preliminary plan 2,340 as described in the annexed diagrams, was made to the Government Agent of the Province of Sabaragamuwa, within the period of three months from the date specified in such notice, such lands would be declared the property of the Crown, and dealt with on account of the Crown (*vide* Notice No. 7,897) :

And whereas Gerard Andrew Herrinam Robinson, Superintendent, Pussella estate, Parakaduwa, on behalf of the Grand Central Ceylon Rubber Estates, Limited, made claim thereto; and whereas Alfred Warden, as the duly appointed attorney of the said Grand Central Ceylon Rubber Estates, Limited, has withdrawn the claim of the said lands, and the withdrawal has been duly approved by a resolution of the Directors of the said Company, I, George Frederick Reginald Browning, Government Agent of the Province of Sabaragamuwa; under and by virtue of the powers vested in me in that behalf by section 4 of the said Ordinances, do hereby on this 11th day of July, 1923, order and declare, under section 4, sub-section (1), of the said Ordinances, that the said lands, as more fully described herein below, are the property of the Crown.

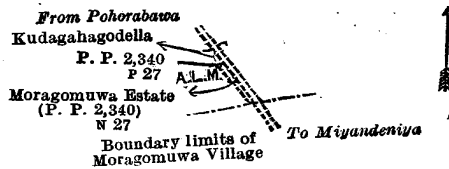
Description of the Lands referred to.

The following lots situate in the village of Pohorabawa, in the Uda pattu of Kuruwiti korale, in the Ratnapura District, of the Province of Sabaragamuwa, as described in the annexed diagrams:—

I.—Preliminary plan 2,340.

Lot.	Name of Land.	Extent, A. R. P.
P 27	Moragomuwa estate <i>alias</i> reservation from Weralugahahena for the Gansabhawa road ..	0 0 1

and bounded as follows: on the north by Kudagahagodella claimed by Mudalihamy; on the east by Gansabhawa road from Pohorabawa to Miyandeniya; on the south by the boundary limits of Moragomuwa village; on the west by Moragomuwa estate claimed by the Grand Central Rubber Company, Limited (P. P. 2,340/N 27).



Surveyor-General's Office,
Colombo, October 24, 1918.

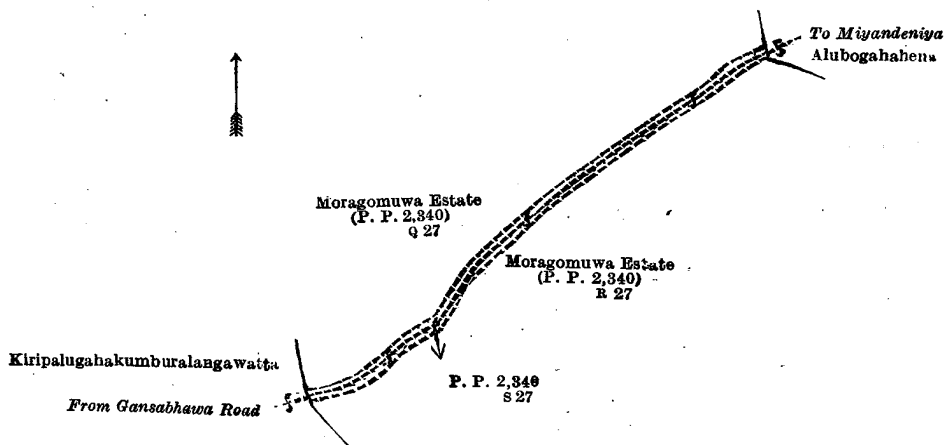
Scale of 4 Chains to an Inch.

C. H. VINCE,
for Surveyor-General.

II.—Preliminary plan 2,340.

Lot.	Name of Land.	Extent, A. R. P.
s 27	Moragomuwa estate <i>alias</i> reservation from Kiripalugahahodellehena for the Gansabhawa road ..	0 1 2

and bounded as follows: on the north by Moragomuwa estate claimed by the Grand Central Rubber Company, Limited (P. P. 2,340/Q 27); on the east by Alubogahahena claimed by Heen Kira and others; on the south by Moragomuwa estate claimed by the Grand Central Rubber Company, Limited (P. P. 2,340/R 27); on the west by Kiripalugahakumburalangawatta claimed by Dingiri Menika.



Surveyor-General's Office,
Colombo, October 24, 1918.

Scale of 4 Chains to an Inch.

C. H. VINCE,
for Surveyor-General.

July 11, 1923.

G. F. R. BROWNING,
Government Agent.

**Order under Section 2 of "The Waste Lands Ordinances of 1897, 1899, 1900, and 1903,"
declaring Lands to be Crown Property.**

In the matter of the lands commonly called or known as Etikiriya-gollemukalana (reservation adjoining P. W. D. premises) and Munamalgastennemukalana (reservation for Galemankade-ela), situate in the village of Bisowela, in Kandupita pattu north of Beligal korale, in the Kegalla District, in the Province of Sabaragamuwa, and of "The Waste Lands Ordinances of 1897, 1899, 1900, and 1903."

THE notice required by section 1 of "The Waste Lands Ordinances of 1897, 1899, 1900, and 1903," having been duly published in manner prescribed by that section in respect of the above-named lands (*vide* notice No. 8,158), and no claim having been made to the said lands or to any interest therein within the period of three months from the date specified in the said notice, I, Guy Stanley Wodeman, Assistant Government Agent of the Kegalla District, of the Province of Sabaragamuwa, under and by virtue of the powers vested in me in that behalf by section 2 of the said Ordinances, do hereby on this 31st day of May, 1923, order and declare that the said lands, as more fully described herein below, situate in the village of Bisowela, in Kandupita pattu north of Beligal korale, in the Kegalla District, in the Province of Sabaragamuwa, and shown as lots 1339 and 1341 in preliminary plan 2,483 and in the annexed diagrams, and containing in extent 14 acres 2 roods and 9 perches, are the property of the Crown.

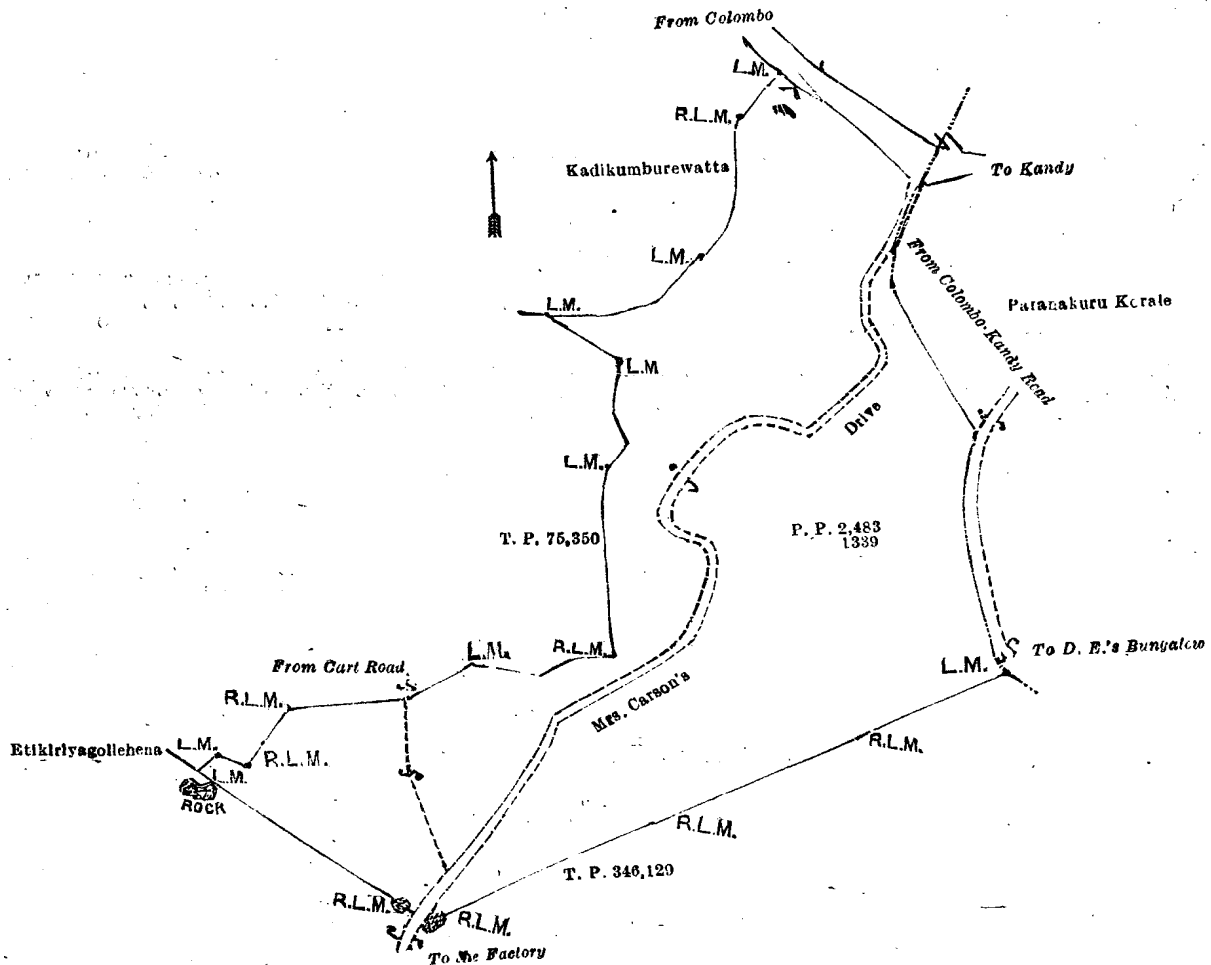
Description of the Lands referred to.

The following lots situated in the village of Bisowela, in Kandupita pattu north of Beligal korale, in the Kegalla District of the Province of Sabaragamuwa, as described in the annexed diagrams :—

I.—Preliminary plan 2,483.

Lot.	Name of Land.	Extent, A. R. P.
1339 ..	Etikiriya-gollemukalana (reservation adjoining P. W. D. premises)	.. 11 3 24

and bounded as follows : on the north by Kadikumburewatta claimed by K. Kira and others, and Colombo-Kandy main road ; on the east by the boundary limits of Paranakuru korale and title plan 346,129 ; on the south by title plan 346,129 ; on the west by Etikiriya-gollehena claimed by J. Thambaiya, title plan 75,350, and Kadikumburewatta claimed by K. Kira and others.



Surveyor-General's Office,
Colombo, December 19, 1922.

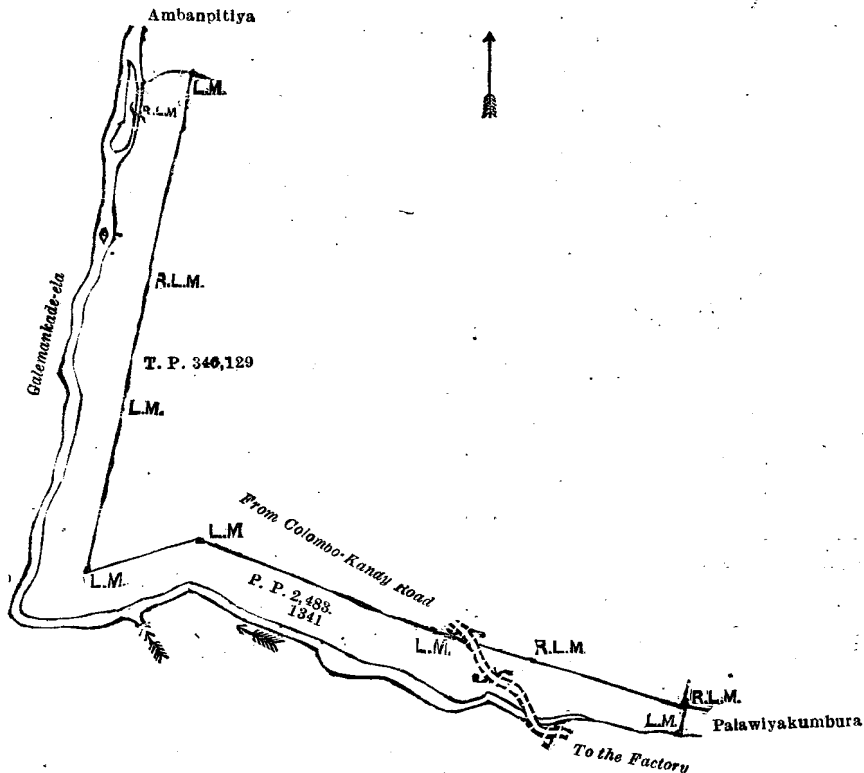
Scale of 4 Chains to an Inch.

C. R. LUNDIE,
for Surveyor-General.

II.—Preliminary plan 2,483.

Lot.	Name of Land.	Extent, A. R. P.
1341 ..	Munamalgastennemukalana (reservation for Galemankade-ela)	.. 2 2 25

and bounded as follows : on the north by Ambanpitiya tea estate ; on the east by title plan 346,129 and Palaviyakumbura claimed by Dingiriya and Appuwa ; and on the south and west by Galemankade-ela.



Surveyor-General's Office.
Colombo, December 19, 1922.

Scale of 4 Chains to an Inch.

C. R. LUNDIE,
for Surveyor-General.

May 31, 1923,

R. H. WHITEHORN,
Assistant Government Agent.

**Order under Section 2 of "The Waste Lands Ordinances of 1897, 1899, 1900, and 1903,"
declaring Lands to be Crown Property.**

In the matter of the lands commonly called or known as Radeenawela and Radeenawela *alias* Radeenawelapatana, situate in the village of Meda Galbokka, in the Wellawaya korale of the Wellawaya division, Badulla District, in the Province of Uva, and of "The Waste Lands Ordinances of 1897, 1899, 1900, and 1903."

THE notice required by section 1 of "The Waste Lands Ordinances of 1897, 1899, 1900, and 1903," having been duly published in manner prescribed by that section in respect of the above-named land (*vide* Notice No. 8,319), and no claim having been made to the said land or to any interest therein within the period of three months from the date specified in the said notice, I, Richard Arthur Grindall Festing, Government Agent of the Province of Uva, under and by virtue of the powers vested in me in that behalf by section 2 of the said Ordinances, do hereby on this 11th day of July, 1923, order and declare that the said land, as more fully described herein below, situate in the village of Meda Galbokka, in the Wellawaya korale of the Wellawaya division, Badulla District, in the Province of Uva, and shown as lots 1 and 2 in preliminary plan 2,190 and in the annexed diagrams, and containing in extent about 9 acres 3 roods and 27 perches, are the property of the Crown.

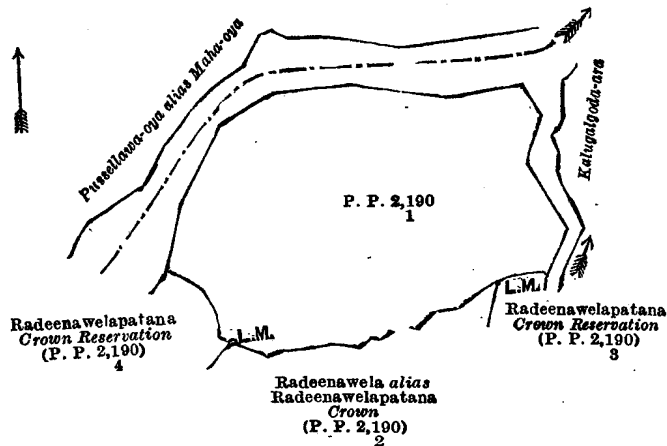
Description of the Lands referred to.

The following lots situated in the village Meda Galbokka, in the Wellawaya korale of the Wellawaya division, Badulla District, Province of Uva :—

I.—Preliminary plan 2,190.

Lot.	Name of Land.	Extent, A. R. P.
1	Radeenawela	3 2 39

and bounded as follows : on the north by Pussellawa-oya *alias* Maha-oya ; on the east by Kalugaloda-ara ; on the south by Radeenawelapatana Crown reservation (lot 3 in preliminary plan 2,190), and Radeenawela *alias* Radeenawelapatana claimed by the Crown (lot 2 in preliminary plan 2,190) ; and on the west by Radeenawelapatana Crown reservation (lot 4 in preliminary plan 2,190); and Pussellawa-oya *alias* Maha-oya.



Surveyor-General's Office,
Colombo, December 5, 1922.

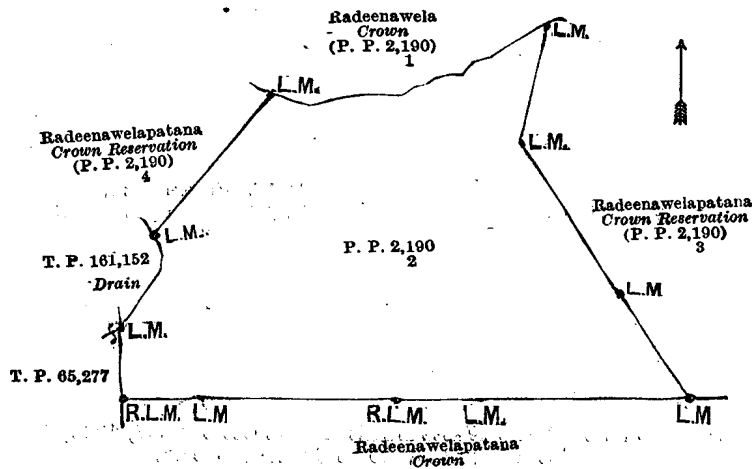
Scale of 4 Chains to an Inch.

C. R. LUNDIE,
for Surveyor-General.

II.—Preliminary plan 2,190.

Lot.	Name of Land.	Extent, A. R. P.
2	Radeenawela alias Radeenawelapatana	6 0 28

and bounded as follows : on the north by Radeenawela claimed by the Crown (lot 1 in preliminary plan 2,190) ; on the east by Radeenawelapatana Crown reservation (lot 3 in preliminary plan 2,190) ; on the south by Radeenawelapatana claimed by the Crown ; and on the west by Radeenawelapatana Crown reservation (lot 4 in preliminary plan 2,190), T. P. 161,152 and T. P. 65,277.



Surveyor-General's Office,
Colombo, December 5, 1922.

Scale of 4 Chains to an Inch.

C. R. LUNDIE,
for Surveyor-General.

July 11, 1923.

R. A. G. FESTING,
Government Agent.

PRELIMINARY NOTICES.

Colombo Notice No. 8,452.

Notice under "The Waste Lands Ordinances of 1897, 1899, 1900, and 1903."

TAKE notice that unless within three months from October 19, 1923, the persons, if any, who claim any interest in the lands hereinafter mentioned or in any one or more of such lands appear before the Assistant Government Agent of the Colombo and Negombo Districts, Western Province, and make claim to the said lands or any of them or to some interest therein :

Such Assistant Government Agent, in pursuance of the powers in him vested by Ordinance No. 1 of 1897, will declare by writing under his hand that the said lands, or such of them to which no claim has been made, are the property of the Crown.

H. E. NEWNHAM,
Assistant Government Agent,

NOTE.—A claim to right of way over the said lands or any of them is a claim to an interest in the said land or lands.

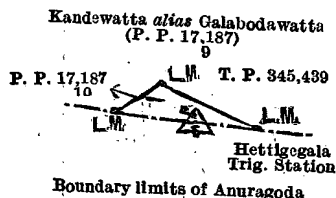
Description of the Lands referred to.

The following lot situated in the village of Weralugampola, in Gangaboda pattu of Siyane korale east, in the Colombo District of the Western Province, as described in the annexed sketch:—

Preliminary plan 17,187.

Lot.	Name of Land.	Extent, A. R. P.
10 ..	Hettigegala (reservation for the Hettigegala trig. station)	0 0 19

and bounded as follows: on the west and north by Kandewatta *alias* Galabodawatta claimed by Hiti Hamillage Johanis Vedarala and Hiti Hamillage Seyadoris (P. P. 17,187/9); east by the land depicted in T. P. 345,439; and on the south by Hettigegala trig. station and the boundary limits of Anuragoda.



Surveyor-General's Office,
Colombo, September 8, 1921.

Scale of 4 Chains to an Inch.

C. H. VINCE,
for Surveyor-General.

Kurunegala Notice No. 8,453.**Notice under "The Waste Lands Ordinances of 1897, 1899, 1900, and 1903."**

TAKE notice that unless within three months from October 19, 1923, the persons, if any, who claim any interest in the lands hereinafter mentioned or in any one or more of such lands or to some interest therein make claim in person or in writing to the said lands or any of them or to some interest therein to N. A. Hampton, Esq., Special Officer appointed under section 28 of "The Waste Lands Ordinances of 1897, 1899, 1900, and 1903," at his office at Colombo:

Such Special Officer, in pursuance of the powers vested in him by the said Ordinances, will declare by writing under his hand that the said lands, or such of them as to which no claim has been made, are the property of the Crown.

N. A. HAMPTON,
Special Officer.

NOTE.—A claim to a right of way over the said lands or any of them is a claim to an interest in the land or lands.

Description of the Lands referred to.

The following lots situated in the village of Galewewa, in the Katuwana korale of the Manni hatpattu of the Kurunegala District of the North-Western Province, as described in the annexed diagram:—

Block survey preliminary plan 1,912.

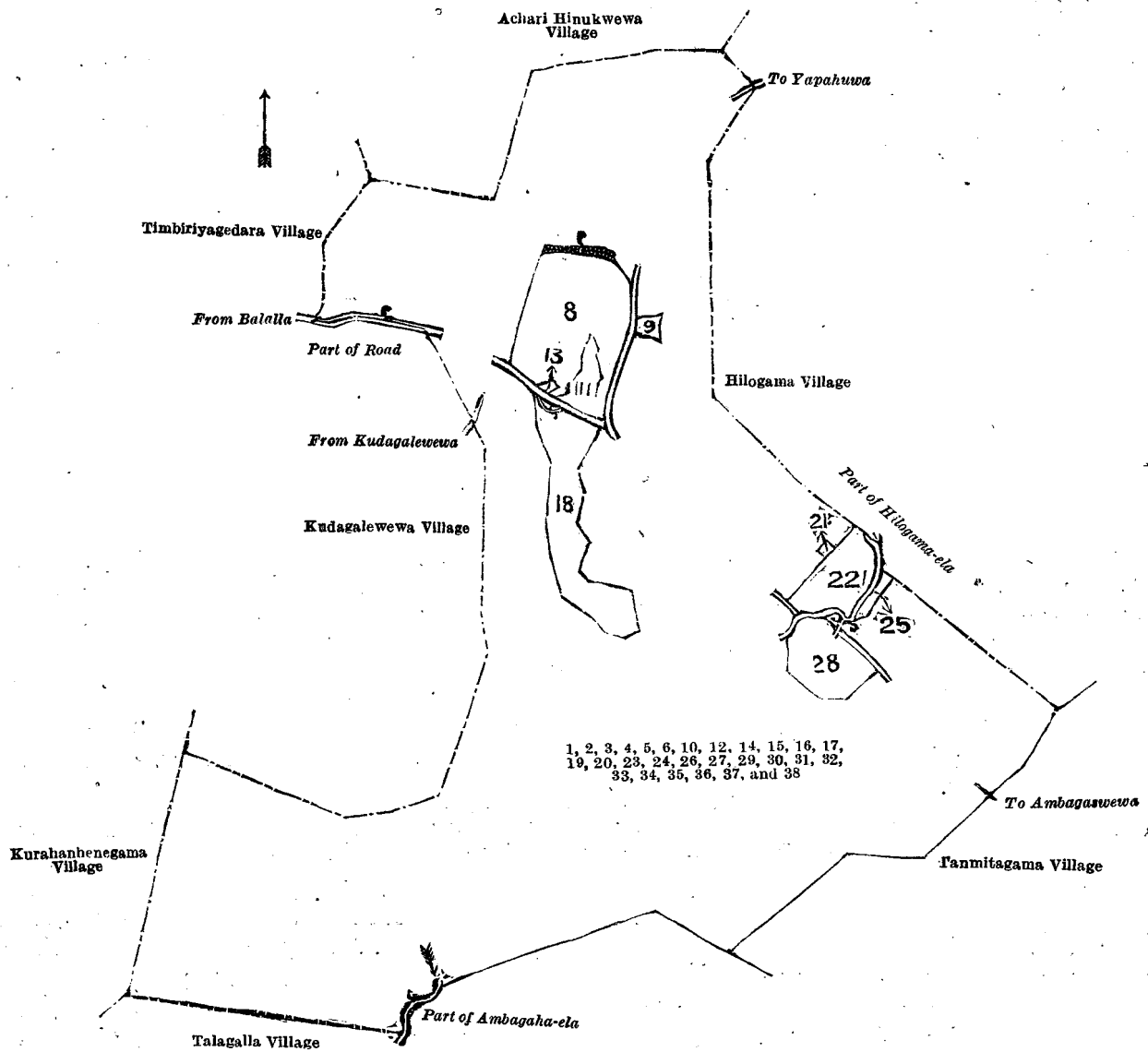
Lot.	Name of Land.	Extent, A. R. P.	Lot.	Name of Land.	Extent, A. R. P.
1 ..	Palugahamulahenyaya	4 3 25	24 ..	Hilogama-ela (stream) (part of)	0 1 28
2 ..	Minipittaniya (cemetery)	0 0 34	26 ..	Dangaspitiyehena	17 1 14
3 ..	Path (path and reservation) (approach road to cemetery)	0 0 36	27 ..	Road (road and reservation)	1 1 9
4 ..	Road (road and reservation) (part of)	0 1 2	29 ..	Dangaspitiyehena	51 1 34
5 ..	Palugahamulahenyaya, Wewaihalahena	41 3 8	30 ..	Mahawewa (tank and bund)	34 2 19
6 ..	Mukalanewewa (tank and bund)	7 3 30	31 ..	Galbindapupitiyehenyaya (reservation for tank bund)	1 2 21
10 ..	Helambagahamulahena, Mulketayaya	36 1 7	32 ..	Ela (stream)	0 3 21
12 ..	Road (road and reservation)	0 1 9	33 ..	Dangaspitiyehena (reservation for tank bund)	3 2 8
14 ..	Do. (do.)	0 2 14	34 ..	Do. (do.)	1 2 3
15 ..	Rattaranadapuhenyaya	2 1 38	35 ..	Do.	6 0 38
16 ..	Path	0 0 8	36 ..	Ambagaha-ela (stream)	0 3 38
17 ..	Rattaranadapuhenyaya	19 1 4	37 ..	Do. (do.) (part of)	0 0 19
19 ..	Mulketayaya	16 2 38	38 ..	Galbindapupitiyehenyaya	72 1 16
20 ..	Road (road and reservation)	3 0 31			
23 ..	Hilogama-ela (stream) (part of)	0 0 10			
					326 3 5

and bounded as follows: on the north by the village limit of Achari Hinukwewa; on the east by the village limit of Hilogama, part of Hilogama-ela (the village limit of Hilogama, the village limits of Hilogama and Tanmitagama; on the south by the village limits of Tanmitagama and Talagalla, part of Ambagaha-ela (the village limit of Talagalla), the village limit of Talagalla; on the west by the village limits of Kurahanhenagama, Kudagalewewa, TimbiriyaGEDERA, and Achari Hinukwewa.

NOTE.—The following lots lying within the above-mentioned boundaries are not included in this notice, and their aggregate acreage of 30 acres 2 roods and 35 perches is not included in the acreage of 326 acres 3 roods and 5 perches given above:—

Block survey preliminary plan 1,912.

Lot.	Name of Land.	Extent, A. R. P.	Lot.	Name of Land.	Extent, A. R. P.
7 ..	(Not used)	—	21 ..	Gambirigahamulakumburakamata	0 0 15
8 ..	Vidanelaiwatta	11 2 30	22 ..	Gambirigahakumbura	3 3 15
9 ..	Dungala	0 2 8	25 ..	Do.	0 1 39
11 ..	Wewekumbura	1 0 27	28 ..	Ulpathekumbura	4 0 23
13 ..	Polkotuwa	0 0 7			
18 ..	Polkotuwa, Helambagahakumbura, Pahala-aswedduma	8 2 31			30 2 35



Surveyor-General's Office,
Colombo, May 22, 1923.

Scale of 16 Chains to an Inch.

C. H. VINCE,
for Surveyor-General.

Kurunegala Notice No. 8,454.

Notice under "The Waste Lands Ordinances of 1897, 1899, 1900, and 1903."

TAKE notice that unless within three months from October 19, 1923, the persons, if any, who claim any interest in the lands hereinafter mentioned or in any one or more of such lands or to some interest therein make claim in person or in writing to the said lands or any of them or to some interest therein to N. A. Hampton, Esq., Special Officer appointed under section 28 of "The Waste Lands Ordinances of 1897, 1899, 1900, and 1903," at his office at Colombo :

Such Special Officer, in pursuance of the powers vested in him by the said Ordinances, will declare by writing under his hand that the said lands, or such of them as to which no claim has been made, are the property of the Crown.

N. A. HAMPTON,
Special Officer.

NOTE.—A claim to a right of way over the said lands or any of them is a claim to an interest in the land or lands.

Description of the Lands referred to.

The following lots situate in the village of Kurahanhenegama, in the Katuwana korale of the Wannu hatpattu of the Kurunegala District of the North-Western Province, as described in the annexed diagram:—

Block survey preliminary plan 1,914.

Lot.	Name of Land.	Extent, A. R. P.	Lot.	Name of Land.	Extent, A. R. P.
1 ..	Kotuwekumburewewaismattehenena, Kumbukgahamulahena ..	86 1 3	15 ..	Road (minor road and reservation) ..	4 0 29
2 ..	Ditto (reservation for tank bund) ..	0 2 29	16 ..	Kotuwekumburewewa (tank and bund) ..	4 1 24
3 ..	Kalunderalagewewa (tank and bund) ..	4 2 15	17 ..	Siyambalagahamulahena (reservation for tank bund) ..	0 2 23
4 ..	Pinwewaihalahena ..	43 2 18	18 ..	Do. ..	7 2 13
5 ..	Railway line and reservation ..	7 1 13	20 ..	Part of Talagalle-ela (dry stream) ..	4 0 10
7 ..	Kalunderalagewela ..	1 3 21	21 ..	Galkaruhenyaya ..	189 2 17
8 ..	Mahawewa (tank and bund) ..	10 3 11	22 ..	Telambumukalana ..	75 3 15
9 ..	Kotuwekumburewewaismattehenena (re- servation for tank bund) ..	0 1 11	23 ..	Badahelayakele ..	1 0 0
10 ..	Wewuwanehena (reservation for tank bund) ..	0 2 1			447 2 8
11 ..	Do. ..	0 0 21			
13 ..	Do. ..	4 0 14			

and bounded as follows: on the north by the village limit of Timbiriagedera; on the east by the village limits of Kudagalewewa, Galewewa, and Talagalla, part of Talagalla-ela (village limit of Talagalla), part of Talagalla-ela (village limit of Moragollagama); on the south by part of Talagalla-ela (village limit of Moragollagama), the village limit of Ukwattegama; on the west by the village limits of Ukwattegama, Panwewa, and Gallewa.

NOTE.—The following lots lying within the above-mentioned boundaries are excluded from this notice, and their aggregate acreage of 22 acres 1 rood and 10 perches is not included in the acreage of 447 acres 2 roods and 8 perches given above:—

Block survey preliminary plan 1,914.

Lot.	Name of Land.	Extent, A. R. P.	Lot.	Name of Land.	Extent, A. R. P.
6 ..	Kalunderalagewela ..	1 3 18	19 ..	Kotuwekumbura ..	12 2 35
12 ..	Etadombagahamulakamata ..	0 0 35			
14 ..	Mahawewewela ..	7 2 2			22 1 10

[For Diagram see page 1440.]

Puttalam Notice No. 8,455.**Notice under "The Waste Lands Ordinances of 1897, 1899, 1900, and 1903."**

TAKE notice that unless within three months from October 19, 1923, the persons, if any, who claim any interest in the lands hereinafter mentioned or in any one or more of such lands appear before the Assistant Government Agent of the District of Puttalam, at Puttalam Kachcheri, and make claim to the said lands or any of them or to some interest therein:

Such Assistant Government Agent, in pursuance of the powers in him vested by Ordinance No. 1 of 1897, will declare by writing under his hand that the said lands, or such of them to which no claim has been made, are the property of the Crown.

W. K. H. CAMPBELL,
Assistant Government Agent.

NOTE.—A claim to a right of way over the said lands or any of them is a claim to an interest in the said land or lands.

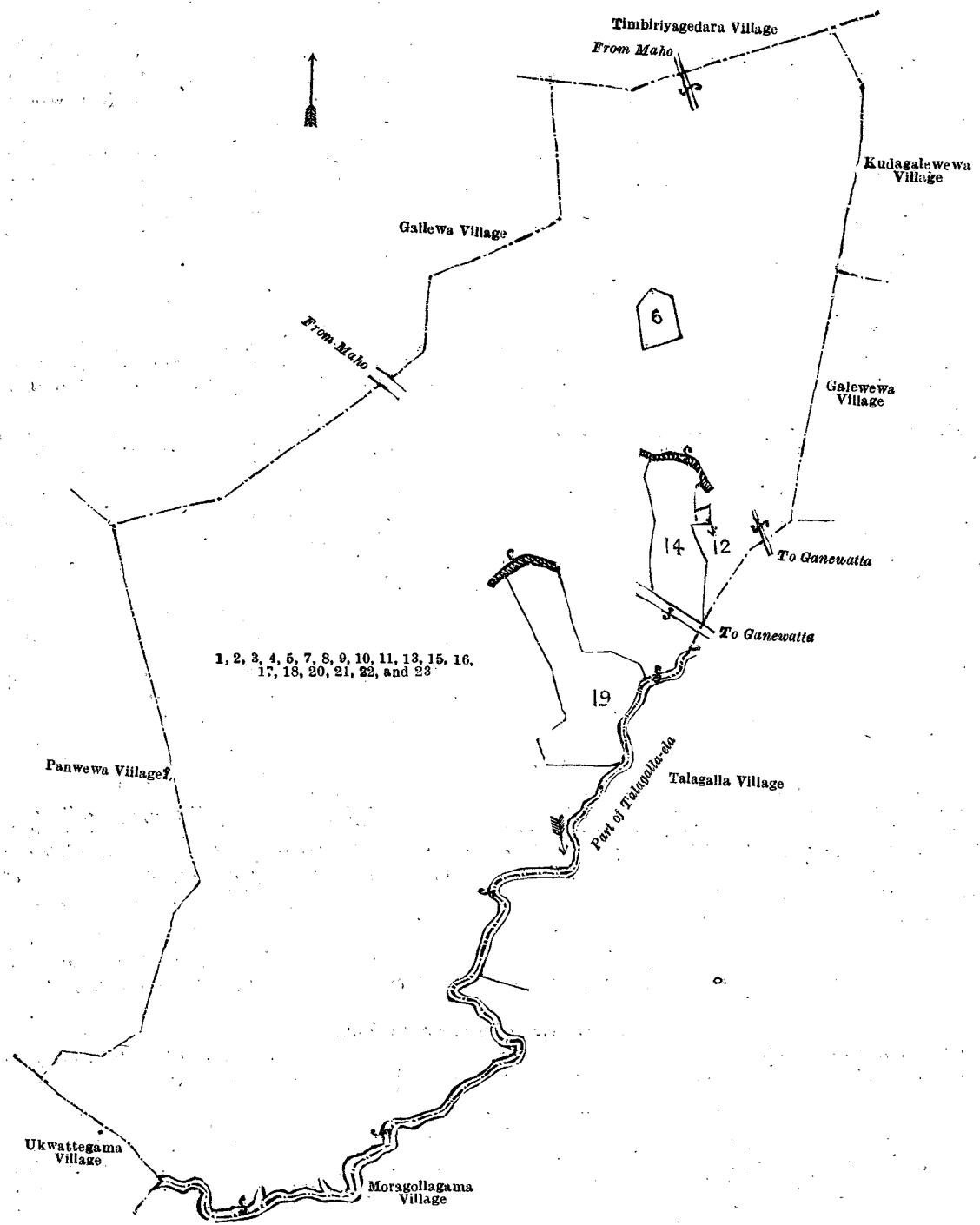
Description of the Lands referred to.

The following lots situated in the village of Nallandaluwa, in Akkarai pattu south of Puttalam pattu division, in the District of Puttalam, North-Western Province, as described in the annexed diagrams:—

I.—Preliminary plan 4,824.

Lot.	Name of Land.	Extent, A. R. P.	Lot.	Name of Land.	Extent, A. R. P.
1 ..	Nallandaluwa (tank) ..	16 0 21	8 ..	Kulattaditotam (contour reservation for tank) ..	0 0 2
3 ..	Nallandaluwakadu (contour reserva- tion for tank) ..	0 1 27	9 ..	Nallandaluwa (tank) ..	0 0 6
4 ..	Nallandaluwa Kulattaditotam (con- tour reservation for tank) ..	0 0 14	10 ..	Do. ..	0 1 30
5 ..	Nallandaluwa (tank) ..	0 1 20	11 ..	Kulattaditotam (contour reservation for tank) ..	0 0 11
6 ..	Nallandaluwatotam ..	0 0 33	13 ..	Nallandaluwa (tank) ..	0 0 11
7 ..	Kulattaditotam (contour reservation for tank) ..	0 0 9			17 3 24

and bounded as follows: north by Viruthodai *alias* Periyakulam (lot 26 in P. P. 4,824) claimed by the Crown, and Kulattaditotam (lot 25 in P. P. 4,824) claimed by Peru Kandu Kuppe Pichehe; east by boundary limits of Viduruodai village, Kulattaditotam Crown reservation, lot 2 in P. P. 4,824, and Kulattaditotam claimed by Sinnatambi Peru Saibu (ancestral claim, lot 24 in P. P. 4,824); south by boundary limits of Viduruodai village, Palliwasaltotam (lot 21 in P. P. 4,824), claimed by the Crown, Nallandaluwawela claimed by Kavanna Casi Mohideen (ancestral claim, lot 20 in P. P. 4,824), Nallandaluwawela claimed by Naina Peru Mohammodu and others (ancestral claim, lot 19 in P. P. 4,824), Nallandaluwawatta claimed by Kana Peru Mohammodu, Police Vidane and others (ancestral claim, lot 18 in P. P. 4,824), Nallandaluwawatta claimed by Sinnatambi Meera Saibo and others (lot 17 in P. P. 4,824), and Nallandaluwatotam claimed by Sinnatambi Meera Saibo and others (lot 52 in P. P. 4,824); west by Kulattaditotam (lot 29 in P. P. 4,824) claimed by Peru Kandu



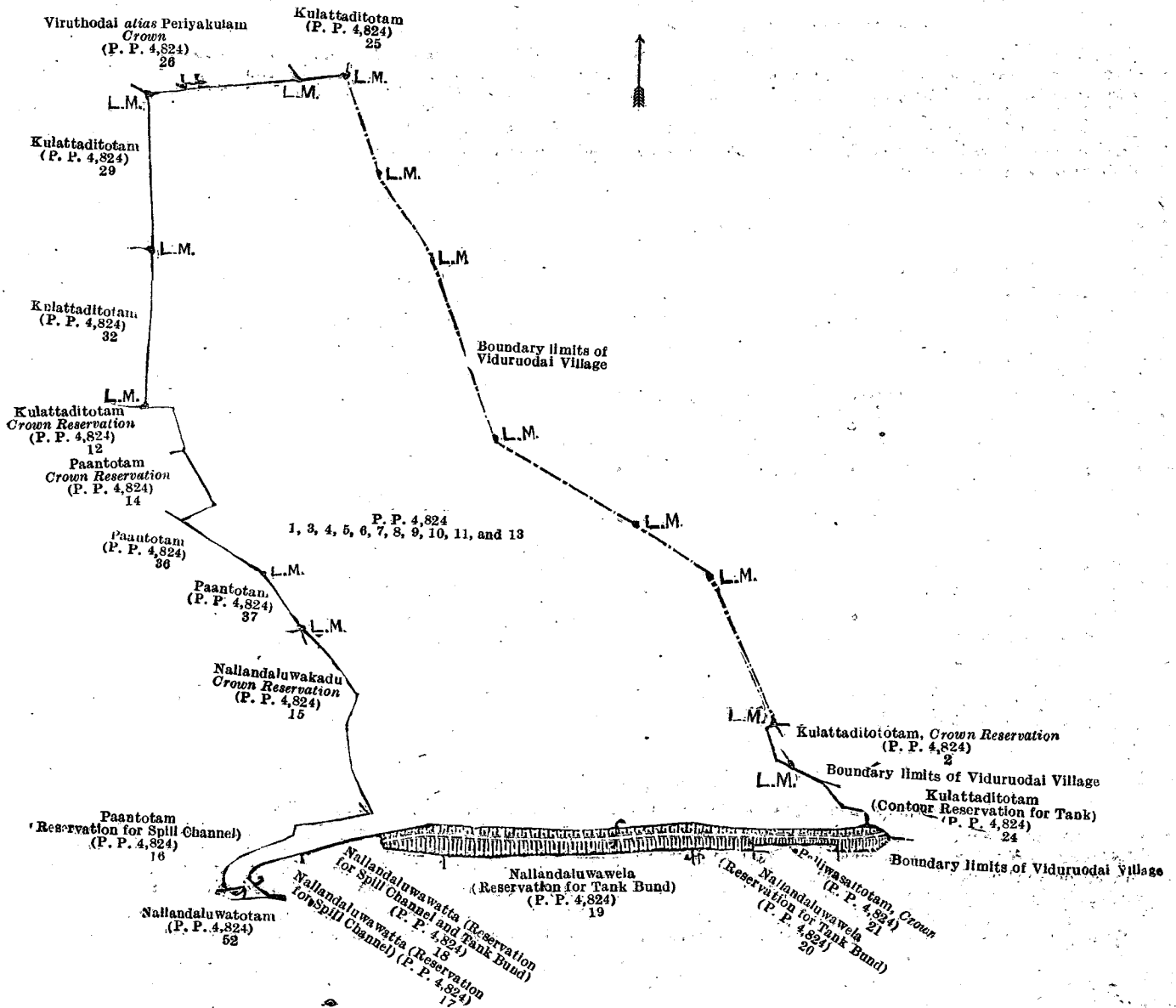
Surveyor-General's Office,
Colombo, May 23, 1923.

Scale of 16 Chains to an Inch.

C. H. VINCE,
for Surveyor-General.

Kurunegala S. O. 41—1923.

Kuppe Pichche, Kulattaditotam (lot 32 in P. P. 4,824) claimed by Sinna Wappu Parikadi Nagoor Pichche, Kulattaditotam (reservation lot 12 in P. P. 4,824) claimed by the Crown, Paantotam (reservation lot 14 in P. P. 4,824) claimed by the Crown, Paantotam (lot 36 in P. P. 4,824) claimed by Sinnatambi Meera Saibo, Paantotam (lot 37 in P. P. 4,824) claimed by Bawa Tambi Meera Saibo and others, Nallandaluwakadu (reservation lot 15 in P. P. 4,824) claimed by the Crown, and Paantotam claimed by Naina Peru Muhammadu and others (ancestral claim, lot 16 in P. P. 4,824).



Surveyor-General's Office,
Colombo, October 24, 1922.

Scale of 4 Chains to an Inch.

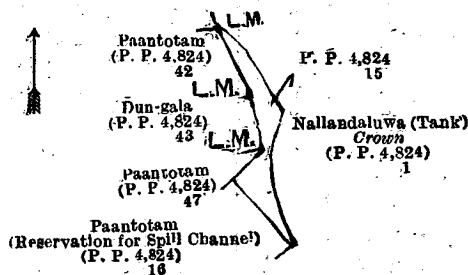
C. R. LUNDIE,
for Surveyor-General.

II.—Preliminary plan 4,824.

Lot.	Name of Land.	Extent, A. R. P.
15	Nallandaluwakadu (contour reservation for tank)	0 0 24

Extent, A. R. P.
0 0 24

bounded on the north and east by Nallandaluwa tank (lot 1 in P. P. 4,824) claimed by the Crown; on the south by Paantotam claimed by Naina Peru Muhammadu and others (ancestral claim, lot 16 in P. P. 4,824); on the west by Paantotam (lot 42 in P. P. 4,824) claimed by Naina Pillai Peru Muhammadu, Dungala (lot 43 in P. P. 4,824) claimed by Naina Pillai Peru Muhammadu, and Paantotam (lot 47 in P. P. 4,824) claimed by Miyanna Kadiri Marikkar and others.



Surveyor-General's Office,
Colombo, March 16, 1923.

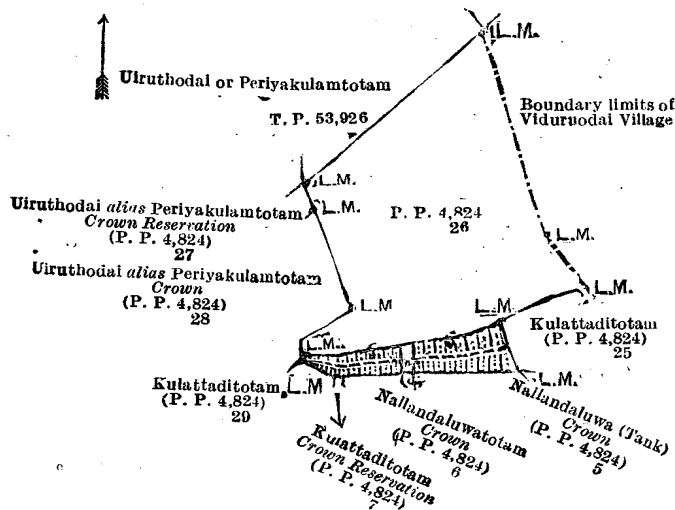
Scale of 4 Chains to an Inch.

G. K. THORNHILL,
for Surveyor-General.

III.—Preliminary plan 4,824.

Lot.	Name of Land.	Extent, A. R. P.
26	Viruthodai <i>alias</i> Periyakulam	2 2 26

bounded on the north and east by boundary limits of Viduruodai village; south by Kulattaditotam (lot 25 in P. P. 4,824) claimed by Peru Kando Kuppe Piche, Nallandaluwa tank (lot 5 in P. P. 4,824) claimed by the Crown, Nallandaluwatotam (lot 6 in P. P. 4,824) claimed by the Crown, Kulattaditotam (reservation lot 7 in P. P. 4,824) claimed by the Crown, and Kulattaditotam (lot 29 in P. P. 4,824) claimed by Peru Kandu Kuppe Piche; and on the west by Viruthodai or Periyakulamtotam (title plan 53,926) claimed by Sena Muna Sellatambi Marikar, Viruthodai *alias* Periyakulamtotam (reservation lot 27 in P. P. 4,824) claimed by the Crown, and Viruthodai *alias* Periyakulamtotam (lot 28 in P. P. 4,824) claimed by the Crown.



Surveyor-General's Office,
Colombo, October 24, 1922.

Scale of 4 Chains to an Inch.

C. R. LUNDIE,
for Surveyor-General.

Anuradhapura Notice No. 8,456.

Notice under "The Waste Lands Ordinances of 1897, 1899, 1900, and 1903."

TAKE notice that unless within three months from October 19, 1923, the persons, if any, who claim any interest in the lands hereinafter mentioned or in any one or more of such lands or to some interest therein make claim in person or in writing to the said lands or to any of them or to some interest therein to L. L. Hunter, Esq., Special Officer appointed under section 28 of "The Waste Lands Ordinances of 1897, 1899, 1900, and 1903," at his office at Colombo:

Such Special Officer, in pursuance of the powers vested in him by the said Ordinances, will declare by writing under his hand that the said lands, or such of them as to which no claim has been made, are the property of the Crown.

L. L. HUNTER,
Special Officer.

NOTE.—A claim to a right of way over the said lands or any of them is a claim to an interest in the land or lands.

Description of the Lands referred to.

The following lots situate in the village of Kalawewa, in the Yoda-ela tulana of the Kalagam korale north, in the Kalagam palata of the North-Central Province, as described in the annexed diagram:—

Block survey preliminary plan 869.

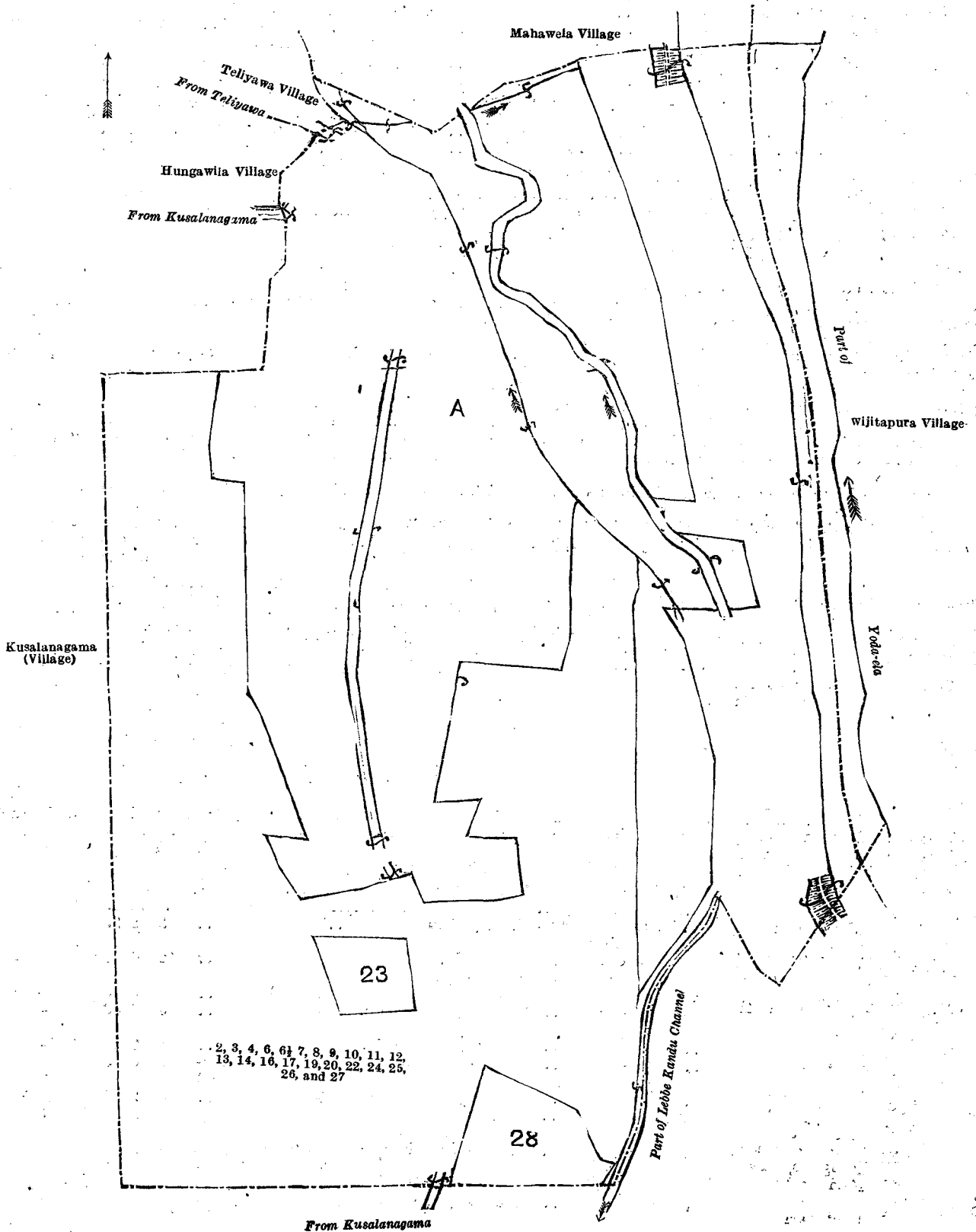
Lot.	Name of Land.	Extent, A. R. P.	Lot.	Name of Land.	Extent, A. R. P.
2	Ela (channel)	0 0 33	14	Kalawewahena (reservation for channel)	0 2 0
3	Palu-ela (stream)	0 1 32	16	Tisbamba (sanitary reserve)	5 0 19
4	Ela (channel)	0 0 6	17	Adipara (footpath)	0 0 10
6	Kalawewebima (reservation for Yoda-ela bund)	2 3 38	19	Cart track to Teliyawa	0 1 4
6½	Gangoda	0 0 22	20	Kalawewahena	11 2 32
7	Yodayakanda (bund)	1 3 9	22	Minipittaniya (cemetery)	1 3 4
8	Yoda-ela (half area of channel)	1 3 23	24	Minipittaniyapara (approach road to cemetery)	0 0 11
9	Galpannume-ela (stream)	0 0 14	25	Path from Kusalanagama to Teliyawa	0 0 29
10	Yoda-ela bund	1 2 19	26	Kalawewakele (reservation for cart track)	0 0 33
11	Parataerapubima (reservation for channel)	0 1 12	27	Tisbambakele <i>alias</i> Kalawewakele	1 0 35
12	Lebbekandu-ela (irrigation channel)	0 0 31			30 3 28
13	Do. (half area of irrigation channel)	0 0 12			

and bounded as follows: on the north by the village limit of Mahawela; on the east by the village limit of Wijitapura (part of an Yoda-ela), the village limit of Kusalanagama, part of Lebbe Kandu channel (village limit of Kusalanagama); on the south by the village limit of Kusalanagama; on the west by the village limits of Kusalanagama, Hungawila, and Teliyawa.

NOTE.—The following lots lying withing the above-mentioned boundaries are excluded from this notice, and their aggregate acreage of 23 acres 1 rood and 11 perches is not included in the acreage of 30 acres 3 roods and 28 perches given above :—

Block survey preliminary plan 869.

Lot:	Name of Land.	Extent, A. R. P.	Lot.	Name of Land.	Extent, A. R. P.
A 1	Akkarawatta (T. P. 179,450 and parts of T. Ps. 179,447, 179,448, 179,449, and 199,985)	7 1 6	A 18	Gangoda	11 1 8
A 1½	Cart track from Teliyawa (parts of T. Ps. 179,447, 179,448, and 179,449)	0 0 36	A 21	Parana-akkara (part of T. P. 214,015)	1 0 10
A 5	Akkarawatta	0 0 19	A 21½	Cart track (part of T. P. 214,015)	0 0 4
A 15	Kalawewakele	1 3 8	23	Palliya (mosque and premises)	0 2 0
			28	Lolugahaidama (T. P. 335,198)	1 0 0
					23 1 11



Surveyor-General's Office,
Colombo, July 10, 1923.

Scale of 4 Chains to an Inch.
Anuradhapura S. O. 40—1923.

C. H. VINCE,
for Surveyor-General.

LAND SALES IN THE WESTERN PROVINCE.

No. 3,378, W. P.—The Assistant Government Agent, Kalutara, will on Monday, December 3, 1923, at 10 A.M., at his office in the Kalutara Kachcheri, put up to auction, for sale or settlement, or will otherwise dispose of, the under-mentioned portions of Crown land, in accordance with the regulations of Government regarding land sales. Nine allotments of land situated in the Pasdun korale east division of the Kalutara District of the Western Province.

Lot.	Name of Land.	Name of Applicant.	Preliminary plan 17,494. Village—Retiyala.		Description.	Extent.	
			Name of Claimant.			A. R. P.	
1	Finzeen estate ..	—	Hon. Mr. G. Sinclair	Rubber ..	0	0 37
2	Udamullepitakattiya ..	—	K. Gironis Appu and another	Coconut ..	0	2 36
3	Kosgahahena ..	—	Crown	Reservation for footpath ..	0	0 17*
4	Karawilawalahena ..	—	D. C. Samarasekera	Rubber ..	1	1 0
6	Kosgahahena ..	—	Crown	Reservation for dola ..	1	0 21*
7	Do. ..	—	do.	do. ..	3	1 25*
Village—Govinna.							
8	Kosgahahena ..	—	Crown	Reservation for dola ..	5	2 9*
10	Kottambagahahena ..	—	do.	Reservation for field ..	0	2 5*
11	Danketiyeekumbura ..	—	P. Siman Appu	Paddy ..	3	0 8

* Not for sale or settlement.

Upset price per acre varies from Rs. 50 to Rs. 500. Further particulars regarding these lands can be obtained from the Assistant Government Agent, Kalutara, and plans of them from the Surveyor-General.

Colonial Secretary's Office,
Colombo, October 16, 1923.

CECIL CLEMENTI,
Colonial Secretary.

THE Assistant Government Agent of the Kalutara District, Western Province, is prepared to receive on or before Monday, November 26, 1923, at the Kalutara Kachcheri, written applications for the lease for a period of not less than 30 years nor more than 99 years, subject to the provision that rent shall be revised at every interval of 30 years, counting from the date of the commencement of the lease, from December 3, 1923 the under-mentioned portions of Crown land to be planted with coconuts, rubber, tea, or other produce. No such applications will be entertained unless the applicant, gives his full name and address, and until he makes with the Assistant Government Agent a deposit of survey fees as noted against each lot. Such deposit will not be returned until the lease of the land has been sold, or until it has been decided by the Assistant Government Agent that it will not be sold. On Monday, December 3, 1923, at 10 A.M., at the Kalutara Kachcheri, the sale of the lease will be put up to auction in accordance with the regulations of Government regarding the lease of Crown lands. The highest bidder for the premium shall be the purchaser of the lease, but the bidding shall be confined to the original applicant and those other applicants whose applications shall have been made in the manner above specified.

The conditions of lease are obtainable from the Assistant Government Agent, Kalutara, and plans of the lands from the Surveyor-General.

Two allotments of Crown land situated in Pasdun korale east of the Kalutara District of the Western Province.

Preliminary plan 17,494. Villages—Retiyala and Govinna.

Annual rent per acre for the first 30 years.

Lot.	Name of Land.	Description.	Extent.	Survey Fees per acre.		Upset premium per acre.	Each of the first 6 years.		Each of the remaining 24 years.		
				Rs.	c.		Rs.	c.	Rs.	c.	
5	Kosgahahena ..	High jungle ..	A. R. P. 79 2 35 ..	Rs. 3	c. 0	Rs. 30	c. 80	Rs. 3	c. 60	Rs. 10	c. 80
9	Do. ..	do. ..	19 2 20 ..	3	0	30	80	3	60	10	80

Colonial Secretary's Office,
Colombo, October 16, 1923.

CECIL CLEMENTI,
Colonial Secretary.

LAND SALES IN THE CENTRAL PROVINCE.

No. 2,689, C. P.—The Assistant Government Agent, Nuwara Eliya, will on Saturday, December 8, 1923, at 10 A.M., at his office in Nuwara Eliya, put up to auction, for sale or settlement, or will otherwise dispose of, the under-mentioned portions of Crown land, in accordance with the regulations of Government regarding land sales. Eleven allotments of land situated in the Walapone division of the Nuwara Eliya District of the Central Province.

Lot.	Name of Land.	Preliminary plan 7,235. Village—Kalaganwatta.		Extent.	Upset price per acre, Rs.
		Name of Applicant.	Description.		
1	Ritigollepudamehena ..	Nawalagedera ..	Paddy field ..	2 2 29	75
Kiriwanthe					
2	Ditto <i>alias</i> Ritigollepudame- aswedduma ..	do. ..	do. ..	0 0 9	75
3	Ritigollepudamehena ..	—	Chena (reservation for stream) ..	0 0 6	—*
4	Ditto <i>alias</i> Ritigollepudame- aswedduma ..	—	Paddy (do.) ..	0 0 38	—*
5	Ritigollepudamehena ..	—	Chena (do.) ..	1 0 14	—*
6	Madugashenaswedduma ..	—	Paddy (encroachment on stream reserva- tion by Kumbukgollegedera Vidane)	0 0 6	—*
7	Madugashena ..	—	Chena (reservation for stream) ..	0 2 4	—*
8	Do. ..	—	Chena with a mud hut (encroachment by Kumbukgollegedera Vidane)	1 2 11	35
9	Temmittetennehena ..	—	Chena containing a part of mud hut (encroachment by Temmittetenne- gedera Muhandirama)	0 1 2	35
10	Do. ..	—	Chena (encroachment by Piarallaye- gedera Kiri Banda)	1 1 36	35

Lot.	Name of Land.	Name of Applicant.	Description.	Extent.		Upset price per acre, Rs.
				A.	P.	
11	Temmittetennehena	—	Chena (reservation for the stream)	0	2 13	—*

Further particulars regarding these lands can be obtained from the Assistant Government Agent, Nuwara Eliya, and plans of them from the Surveyor-General.

Colonial Secretary's Office,
Colombo, October 13, 1923.

CECIL CLEMENTI,
Colonial Secretary.

No. 2,690, C. P.—The Assistant Government Agent, Nuwara Eliya, will on Wednesday, December 5, 1923, at 2 P.M., at his office in Nuwara Eliya, put up to auction, for sale or settlement, or will otherwise dispose of, the under-mentioned portions of Crown land, in accordance with the regulations of Government regarding land sales. Thirty-four allotments of land situated in the Udahehaheta division of the Nuwara Eliya District of the Central Province.

Lot.	Name of Land.	Name of Applicant.	Description.	Extent.		Upset price per acre, Rs.
				A.	P.	
Preliminary plan 7,432. Village—Ekiriya.						
7	Minidalgodapatana and Dikhena	—	Patana and forest (reservation for Narankandura)	2	3 34	—*
8	Do.	—	Patana	21	3 17	100
9	Dikhena	—	Chena (leased to Gamagedera Pinhami)	3	1 31	100
10	Bandikahata and Ambalanhinna	—	Patana	26	3 22	100
21	Ambalanhinna	—	do.	0	2 38	100
22	Do.	—	Forest	0	3 32	100
23	Pallekanda, Ambalanhinna, Dikhena, Minidalgodapatana, &c.	—	Chena, patana, and path (reservation for Gansabhawa path)	2	0 19	—*
24	Pallekanda	—	Patana	89	3 4	100
25	Pallekanda and Medapatana	—	Patana with forest trees (reservation for ela and road)	3	0 31	—*
27	Medapatana	—	Patana (reservation for main road)	1	2 21	—*
30	Pallekanda	—	Patana	34	2 25	50
31	Do.	—	Ditto (reservation for Trig. Station)	0	3 9	—*
Preliminary plan 6,748. Village—Alukolawewa.						
1	Uda-ambatennepatana	—	Patana (reservation for roads)	0	1 0	—*
2	Do.	—	Patana (reservation for Irrigation channel)	0	0 27	—*
3	Do.	V. P. K. R. Muttaiya Ambalam	Patana and tea land (leased to P. K. M. A. K. Ambalam)	1	1 10	400
Village—Katayapatana.						
4	Uda-ambatennepatana	—	Tea land (reservation for road encroached on by V. P. K. R. Muttiah Ambalam)	0	3 34	—*
5	Do.	V. P. K. R. Muttiah Ambalam	Tea and bare land (leased to P. K. M. A. K. Ambalam)	2	0 25	400
Village—Alakolawewa.						
10	Uda-ambatenna	—	Tea land (reservation for Irrigation channel encroached on by V. P. K. R. Muttiah Ambalam)	0	0 16	—*
Village—Katayapatana.						
12	Uda-ambatennepatana.	Ahangama Hendrick of Wewatenna	Vitanage Appuhami Paddy field (leased to Arawegedera Kiri Banda)	0	3 20	400
13	Do.	—	Paddy field (reservation for road, &c., encroached on by Arawegedera Kiri Banda)	0	3 27	—*
16	Medapatana	—	Patana (reservation for kandura)	0	0 17	—*
17	Do.	—	Patana (reservation for road and kandura, encroached on by Appuhamy Korala)	0	2 6	—*
18	Do.	H. M. Appuhami Korala	Paddy field (leased to the applicant)	1	0 3	400
19	Nayehena	Sagoris Appuhami	Vegetable garden (leased to R. Charles Appuhamy)	1	1 18	50
20	Do.	—	Patana (reservation for road)	0	1 8	—*
21	Unagahakolepatana	—	Patana (reservation for stream and road)	0	2 18	—*
22	Do.	V. P. K. R. Muttaiya Ambalam	Patana (leased to P. K. M. A. K. Ambalam)	2	0 0	50
23	Abandoned road	—	Road	0	0 11	50
24	Unagahakolepatana	V. P. K. R. Muttaiya Ambalam	Patana (leased to P. K. M. A. K. Ambalam)	0	2 23	50
25	Do.	—	Patana (reservation for road and channel)	0	1 2	—*
27	Abandoned road	—	Road	0	0 13	50
29	Unagahakolepatana	—	Patana (reservation for road)	0	0 30	—*
30	Abandoned road	—	Road	0	0 2	—*
Preliminary plan 7,426. Village—Ekiriya.						
3	Pambaketiya	—	Tea (encroachment by D. C. Wickramasuriya and brothers of Ekiriya)	0	0 29	400

* Not for sale.

Further particulars regarding these lands can be obtained from the Assistant Government Agent, Nuwara Eliya, and plans of them from the Surveyor-General.

Colonial Secretary's Office,
Colombo, October 13, 1923.

CECIL CLEMENTI,
Colonial Secretary.

LAND SALES IN THE SOUTHERN PROVINCE.

No. 4,067, S. P.—The Government Agent, Southern Province, will, on Thursday, December 6, 1923, at 1 P.M., at his office in Galle Kachcheri, put up to auction, for sale or settlement, or will otherwise dispose of, the under-mentioned portions of Crown land, in accordance with the regulations of Government regarding land sales. Twelve allotments of land situated in the Gangaboda pattu division of the Galle District of the Southern Province.

Lot.	Name of Land.	Name of Applicant.	Description.	Extent.			Upset price per acre, Rs.
				A.	R.	P.	
Preliminary plan 12,310. Village—Udaweliwitiya. Claimant—Crown.							
5	Kanattegodahena	Mahagamage William de Silva of Udaweliwitiya	Low jungle ..	0	1	8	51
Preliminary plan 12,324. Village—Agaliya. Claimant—Crown.							
3	Etunkehena-addaraerana-wiladuwa	Akuretiya Gamage Jemeris of Agaliya	Low jungle ..	1	0	0	54
Preliminary plan 12,355. Village—Wanduramba. Claimant—Crown.							
1	Panwilakandehelkanatiya-kumburegoda	Weliwitiya Ruppige Hendrick of Wanduramba	Chena ..	0	3	17	46
Preliminary plan 12,367. Village—Unanwitiya. Claimant—Hendrick Illeperuma-achchi.							
1	Duwewaturawegodakanda	Hendrick Illeperuma-achchi of Unanwitiya	Chena ..	0	3	31	55
			Plantation..				3·50
Preliminary plan 12,377. Village—Unanwitiya. Claimant—Crown.							
1	Barawamullagoda	Illeperumaachchi Andiris de Silva wardena of Unanwitiya	Guna- High jungle ..	1	0	25	52·50
Preliminary plan 12,378. Village—Unanwitiya. Claimant—Pahalagamage Julius of Unanwitiya.							
2	Horagahaudumullawatta	Illeperuma-achchi Andiris de Silva wardena of Unanwitiya	Guna- Garden ..	0	1	23	50
			Plantation..				3
Preliminary plan 12,379. Village—Unanwitiya. Claimant—Crown.							
3	Barawamullagoda	Illeperuma-achchi Andiris de Silva wardena of Unanwitiya	Guna- Low jungle ..	0	0	31	52·50
4	Do.	do.	do.	0	0	39	—*
Preliminary plan 12,379. Village—Unanwitiya. Claimant—Crown.							
1	Horagahaudumulla	Illeperuma-achchi Andiris de Silva wardena of Unanwitiya	Guna- Low jungle ..	1	0	21	52·50
2	Do.	do.	do.	0	1	20	—*
3	Do.	do.	do.	0	1	21	52·50
Preliminary plan 12,380. Village—Naththewala. Claimant—Crown.							
1	Alutkanatteudumulledeniya wala	Indikadulukankanange Theberis of Naththewala	Deniya ..	0	0	37	50
Preliminary plan 12,381. Village—Naththewala. Claimant—Crown.							
1	Godewattegodekanda	Midigaspege Seadoris Appu of Naththewala	Low jungle ..	2	0	0	51
Preliminary plan 12,389. Village—Ihalakeembiya. Claimant—Crown.							
1	Kaluwala Godakanda	Tuduwekankanange Tennis Appu of Ihalakeembiya	Jungle ..	0	3	24	55

* Reservation (not for sale).

Further information regarding these lands can be obtained from the Government Agent, Southern Province, and their plans from the Surveyor-General.

Colonial Secretary's Office,
Colombo, October 13, 1923.

CROCIL CLEMENTI,
Colonial Secretary.

No. 4,068, S. P.—The Government Agent, Southern Province, will, on Thursday, December 13, 1923, at 1 P.M., at his office in Galle Kachcheri, put up to auction, for sale or settlement, or will otherwise dispose of, the under-mentioned portions of Crown land, in accordance with the regulations of Government regarding land sales. Eighteen allotments of land situated in the Gangaboda pattu division of the Galle District of the Southern Province.

Lot.	Name of Land.	Name of Applicant.	Description.	Extent.			Upset price per acre, Rs.
				A.	R.	P.	
Preliminary plan 11,593. Village—Wanduramba. Claimant—Crown.							
3	Godaudakanda	J. A. Lourensz, Esq., Deputy Fiscal, Galle	Patana ..	10	0	22	55
3A	Do.	do.	do.	0	0	10	—*
3B	Do.	do.	Part of estate road..	0	0	5	—*
3C	Godaudakanda	do.	Patana ..	0	0	8	—*
3D	Do.	do.	do.	0	0	5	55
5	Godaudahenakanda	Messrs. S. Peiris & Co. No. 21, 5th Cross street, Colombo	do.	5	1	0	55
5A	Do.	do.	Patana ..	0	0	32	—*
5B	Do.	do.	Part of estate road..	0	0	25	—*
5C	Godaudahenakanda	do.	Patana ..	0	0	35	—*
5D	Do.	do.	do.	0	3	37	55
Preliminary plan 12,143. Village—Urala. Claimant—Mr William Amerasinha of Leo Group, Wanduramba.							
2	Koratuhena	—	Contains rubber ..	1	3	38	160†
3	Do.	—	do.	0	0	5	160†
Preliminary plan 11,855. Village—Keppitiyagoda. Claimant—M. A. Jayasinha of Nagoda.							
4	Pambehenedeniyagoda-kanda	—	Cleared land ..	0	3	8	46†
5	Do.	—	Low jungle ..	1	2	32	46†
23	Walakumbura	Dr. J. S. R. Goonewardena. "The Aviary," Park street, Colombo	Paddy field ..	0	2	14	60
24	Do.	do.	do.	0	0	15	60
29	Dikpitakanda	Claimant—D. A. Jayasinha of Nagoda.	Contains cinnamon ..	1	2	20	210†
33	Millagahahena alias Puhulhena	do.	Jungle ..	10	2	15	50
40	Annasigalahena alias Puhulhena alias Ratupas-kanda	do.	Forest ..	23	0	39	55§

Preliminary plan 12,219. Village—Nugotota. Claimant—Crown.

Lot.	Name of Land.	Name of Applicant.	Description.	Extent. A. R. P.	Upset price per acre, Rs.
1	Tuttuduwa	Desantuwahandi Oinishami of Telwatta..	Jungle	1 3 34	155
3	Mesmanakolaketiya	Claimant—Weragoda Vidanalage Gimara. Desantuwahandi Oinishami of Telwatta..	Contains rubber	0 1 28	55†
1	Gulugahakanda <i>alias</i> Kosgodakanda	Preliminary plan 12,277. Village—Wanduramba. Claimant—Crown. Lelwalakanapeddalage Siyadoris of Wanduramba	Low jungle	2 0 0	50
2	Dolegodawatta	Preliminary plan 12,301. Village—Pahala Lelwala. Claimant—Lelwala Guruge of Lelwala. Abraham Abeywardena, "Carolina," Watawala	Native garden Plantation	0 0 30 —	51 2
1	Horagahadeniyekumburegoda	Preliminary plan 12,356. Village—Wanduramba. Claimant—Crown. Indigahawala Kankanange Endoris of Wanduramba	Low jungle	1 0 3	151

* Reservation (not for sale).
† Value of land per acre with plantation.
‡ These lots Nos. 4 and 5 in preliminary plan 12,143 will be settled at appraised value of Rs. 46 per acre on Mr. William Amarasinha of "Leo Group," Wanduramba, on preferential sale in terms of land sale regulation No. 35.
§ This lot N. 40 in preliminary plan 11,855 will be settled at appraised value of Rs. 55 per acre on Dr. J. S. R. Goonewardena of "The Aviary," Park street, Colombo, on preferential sale in terms of land sale regulation No. 35.
|| Value of land per acre with mining rights.

Further information regarding these lands can be obtained from the Government Agent, Southern Province, and their plans from the Surveyor-General,
Colonial Secretary's Office,
Colombo, October 13, 1923.

CECIL CLEMENTI,
Colonial Secretary.

LAND SALES IN THE NORTH-CENTRAL PROVINCE.

No. 2,310, N.C. P.—The Government Agent, North-Central Province, will on Monday, December 3, 1923, at 1 P.M., at his office in the Anuradhapura Kacheheri, put up to auction, for sale or settlement, or will otherwise dispose of, the under-mentioned portions of Crown land, in accordance with the regulations of Government regarding land sales. Forty-eight allotments of land situated in the Nuwaragam palata of the Nuwarakalawiya district of the North-Central Province.

Lot.	Name of Land.	Name of Purchaser.	Description.	Extent. A. R. P.	Upset price per acre, Rs.
1S	Ralapanewakele <i>alias</i> Goda-kiralagahalanda	K. Ausadahamy Mohottala	Chena	1 1 10	22
1B	Ralapanewakele	A. Punchirala Lekama	do.	2 0 17	24
1U	Do.	G. Mudalihamy	do.	0 3 28	26
1P	Do.	A. Jangurala	Paddy field	2 2 18	21
1E	Kudagamakele <i>alias</i> Katukeliyawakele	Final village plan 54. Village—Katukeliyawa in Kadawat korale. Pettage Sembora and 2 others	Chena	4 0 8	24
1W	Kudakongaskadakele	Final village plan 67. Village—Kudakongaskada in Kadawat korale. P. Kapuruhamy of Kudakubuk-gollewa and another	Jungle	3 2 29	20
3T	Kulikkadakele	Final village plan 110. Village—Kulikkada in Kadawat korale. U. Kadirate and 2 others	Open land	1 0 37	24
3Q	Do.	do.	do.	0 1 23	24
3N	Do.	do.	do.	4 1 7	24
6 13	Isenbessawewakele <i>alias</i> Boraluwalahenyaya	Final village plan 636. Village—Isenbessawewa in Kadawat korale. U. Kapurula	Chena contains 2 ebony trees	1 3 22	26
6 15	Do.	do.	Chena	0 1 26	23
103	Karapikkadakele	Final village plan 643. Village—Karapikkada in Kadawat korale. T. A. Pinhamy	Paddy field	3 2 30	23
1B	Angunachchiyalandukele	Final village plan 570. Village—Angunachchiya in Kadawat korale. P. H. Janguwa and 4 others	Paddy field	3 0 20	25
1C	Do.	do.	New clearing	2 1 3	24
3T	Augunachchiyakele	do.	—	0 0 20	21
23E	Palugahalanda <i>alias</i> Taliya-ketuwewa	Final village plan 571. Village—Mailagaswewa in Kadawat korale. K. P. Kakka, Vel-Pediya and another	New clearing sown in paddy	3 3 19	29
15	Bogahawela-accare	Final village plan 578. Village—Muwaetagawa in Kadawat korale. U. Wannihamy Vedarala	Chena	0 2 33	23
15E	Bogahawela-accare <i>alias</i> Muwaetagawa-kele	do.	Low jungle	2 0 4	23
1W	Muwaetagawalandukele <i>alias</i> Dambagahaidama	do.	do.	1 2 22	23
11E2	Muwaetagawalanda	C. M. Udayare, ex Korala, and another	Low jungle fit for paddy	0 2 27	18.50
1U	Muwaetagawalandukele	W. Appurala of Unagaswewa	do.	0 3 24	19
15D	Bogahawela-accare	do.	Chena fit for paddy	0 0 6	16
1X	Helambagahahena <i>alias</i> Dambagahaidama <i>alias</i> Nelugollekadakele	Final village plan 637. Village—Nelugollewa in Kadawat korale. K. Ukkuwa and another of Ihala Tammanewa	Chena	1 3 33	24
1W	Helambagahahena <i>alias</i> Nelugollewakele	A. Kanda, Vel-Vidane, and 2 others	do.	3 0 33	24

Lot.	Name of Land.	Name of Purchaser.	Description.	Extent.			Upset price per acre, Rs.
				A.	R.	P.	
1P	Helambagahahena <i>alias</i> Nelugollekadakele	K. V. Kapuwa Naide and 2 others	Paddy field	5	1	24	23
5F	Kadurugahahena or Nelugollewakele	K. V. Ukku Naide and 2 others of Ihala Tammannewa	Chena	0	3	26	23
1H	Helambagahahena or Nelugollewakele	D. Appuwa Naide and another of Ihala Tammannewa	do.	1	1	9	27
1J	Do.	D. Appuwa Naide and 2 others of Ihala Tammannewa	do.	4	2	11	27
1M	Do.	K. V. Ukku Naide and 2 others of Ihala Tammannewa	do.	5	0	3	27
1K	Helambagahahena <i>alias</i> Nelugollekadakele	A. Kanda, Vel-Vidane, and 2 others of Ihala Tammannewa	do.	6	0	29	19
1N	Do.	A. Naida Vidane of Ihala Tammannewa	do.	1	2	24	16
1O	Helambagahahena or Nelugollewakele	do.	do.	1	3	39	25
6I	Lindawewakele	Final village plan 563. Village—Lindawewa in Kadawat korale. K. Ukurala and 3 others	Paddy field	7	1	39	17
12C3	Kanadara Diulwewakele	Final village plan 646. Village—Kanadara Diulwewa in Kadawat korale. K. Kadirate, Vel-Vidane	Chena	1	0	4	21
2AO	Moragodakele	Final village plan 641. Village—Moragoda in Kadawat korale. P. Gama and 3 others	Low jungle	0	1	27	22.50
2AP	Do.	do.	do.	2	1	37	22.50
2AQ	Do.	do.	do.	1	0	2	22.50
2AN	Do.	S. Appu Naide	do.	1	3	38	22.50
2AJ	Do.	N. Wijendra and 3 others	do.	2	3	39	22.50
2H	Maguruhitikadawalamukalana	Final village plan 102. Village—Maguruhitikadawala in Kadawat korale. P. G. Seerala, Registrar, and 3 others of Kadawatgama	High jungle	4	0	24	28
1U18	Lolugaswewakele	Final village plan 621. Village—Lolugaswewa in Kadawat korale. A. Ukkuwa and another	Jungle fit for garden	2	0	6	23
1AG	Kongahawatta	Final village plan 619. Village—Dutuwewa in Kadawat korale. S. Kadirate	Chena	0	3	25	24
1AK1	Dutuwewakele	K. M. Tikirala and 2 others	Low jungle fit for paddy	6	0	33	21
1AK2	Do.	P. Kapurala	do.	1	1	22	21
1AO	Do.	K. M. Banda	do.	0	3	39	21
1AJ	Dambagahaidama	K. Pinhamy	Chena	0	3	34	24
1AE	Dutuwewakele	S. Kadirate and another	do.	1	0	14	24
1AB	Do.	do.	do.	5	3	36	24

These lands were sold once, but they are being re-advertised as the purchasers have failed to fulfil the conditions of sale.

Further particulars regarding these lands can be had from the Government Agent, North-Central Province, and the plans of them from the Surveyor-General.

Colonial Secretary's Office,
Colombo, October 13, 1923.

CECIL CLEMENTI,
Colonial Secretary.

No. 2,311, N.C. P.—The Government Agent, North-Central Province, will on Wednesday, December 5, 1923, at 2 P.M., at his office at Kahatagasdigiliya Resthouse, put up to auction, for sale or settlement, or will otherwise dispose of, the under-mentioned portions of Crown land, in accordance with the regulations of Government regarding land sales. Twenty-six allotments of land situated in the Mahapotana korale, in Hurulu palata of the Nuwarakalawiya district of the North-Central Province.

Lot.	Name of Land.	Name of Applicant.	Description.	Extent.			Upset price per acre, Rs.
				A.	R.	P.	
1	Dambagahaidama <i>alias</i> Panakkagahaidama	Preliminary plan 6,329. Village—Pahala Diwulwewa. K. Thewahami and another	Low jungle fit for paddy	1	3	11	28
2	Do.	—	Reservation along the irrigation channel	0	0	26	—*
3	Migahaidama	M. PUNCHINAIDURALA	Low jungle	0	1	14	31
4	Do.	—	Reservation along the irrigation channel	0	0	30	—*
5	Do.	—	Encroachment by M. Malingurala	0	0	15	30
1	Hithgahaidama	Preliminary plan 6,422. Village—Ellapotana. M. V. D. Tikka and 3 others	Scrub suitable for garden	1	0	7	20
1	Dambagahaidama	Preliminary plan 6,429. Village—Pandarellewa. Velate Lekama	Landa suitable for paddy cultivation	1	0	30	21
1	Dambagahaidama	Preliminary plan 6,432. Village—Weligollewa. Ana Ahamadu	Open land contains a mud hut	0	2	31	21
2	Do.	—	Reservation along cart track and footpath	0	0	19	—*
1	Dambagahaidama <i>alias</i> Diulgahaidama	Preliminary plan 6,438. Village—Ambagahawewa. S. Kira	Scrub fit for paddy	2	3	4	20
1	Helambagahaidama	Preliminary plan 6,440. Village—Pandarellewa. A. L. Mudalihamy, Vel-Vidane, and others	Landa suitable for paddy	10	2	34	23
2	Do.	—	Reservation along cart track	0	1	1	—*
3	Mailagahaidama	K. V. Kapurala, ex Vel Vidane	Scrub and high forest fit for paddy	4	3	3	35
1	Lolugahaida	Preliminary plan 6,454. Village—Hettuwewa. A. P. Saibo	Scrub suitable for paddy	0	2	19	22
2	Do.	—	Encroachment by K. Cassia	0	0	17	30

Lot.	Name of Land.	Name of Applicant.	Description.	Extent.			Upset price per acre, Rs.
				A.	R.	P.	
3	Kulukgahaidama	M. Isuppu	Landa suitable for paddy cultivation	1	0	2	28
4	Mailagahaidama	Asannandu Hamidu, Vel-Vidane	Mukalana fit for paddy	0	3	17	28
1	Migahaidama Halambagahaidama	H. D. Baiya	Preliminary plan 6,470. Village—Galenbindunuwewa. High forest fit for paddy.	1	0	1	30
2	Kongahaidama	S. Ibrahim	Preliminary plan 6,506. Village—Mukiriyawa. Open land contains a mud hut and a few plantain trees	0	1	6	25
1	Helambagahaidama	R. Keerala	Preliminary plan 6,527. Village—Diyatittawewa. High forest fit for paddy	2	0	9	27
1	Dambagahaidama	M. Mohammadu Cassim	Preliminary plan 6,572. Village—Ratmale. Jungle fit for paddy	4	1	18	21
1	Kubukgahaidama	K. G. Appurala and another	Preliminary plan 6,589. Village—Dutuwewa. Paddy field	0	3	5	43
2	Do.	do.	do.	0	3	33	43
1	Dambagahaidama	T. Kapuruhamy	Preliminary plan 6,606. Village—Dematawewa. Jungle fit for paddy	2	0	0	24
1	Timbirigahaidama	R. Punchi Banda Kan-kanama	Preliminary plan 6,607. Village—Dematawewa. High forest fit for paddy	2	1	0	23
2	Do.	—	Reservation along the tank bund	0	2	7	—*

* Not for sale.

Further particulars regarding these lands can be had from the Government Agent, North-Central Province, and plans of them from the Surveyor-General.

Colonial Secretary's Office,
Colombo, October 13, 1923.

CECIL CLEMENTI,
Colonial Secretary.

LAND SALES IN THE PROVINCE OF UVA.

No. 1,534, P. of U.—The Government Agent, Province of Uva, will on Tuesday, December 4, 1923, at 1 P.M., at his office in the Badulla Kachcheri, put up to auction, for sale or settlement, or will otherwise dispose of, the under-mentioned portions of Crown land, in accordance with the regulations of Government regarding land sales. Twenty-nine allotments of land situated in the Wellassa, Yatikinda, Udukinda, Wellawaya, and Buttala divisions of the Badulla District of the Province of Uva.

Preliminary plan 2,316. Village—Kuruwambe in Wegam pattu korale of Wellassa division.

Claimant—Crown.

Lot.	Name of Land.	Name of Applicant.	Description.	Extent.			Upset price per acre, Rs.
				A.	R.	P.	
1	Waduwarehena	Mr. J. A. Rambukpota of Bibile	Chena	2	0	23	40
2	Do.	—	Chena reservation for the main road	0	0	32	—*
3	Do.	—	Chena reservation for the Gal-oya	1	0	18	—*

Final village plan 27. Village—Udakumbalwela in Kumbalwela korale of Yatikinda division. Claimant—Crown.

13BY	Guruambihinapatana	Andigalagedera Huduwu of Patana Udakumbalwela	Patana	1	3	9	71
------	--------------------	---	--------	---	---	---	----

Final village plan 118. Village—Kabillawela in Mahapalata korale of Udukinda division. Claimant—Crown.

1x11	Gabelehenapatana	Mr. G. M. Joseph of Bandara-wela	Patana	0	2	34	75
------	------------------	----------------------------------	--------	---	---	----	----

16	Pannilakandurakumburapatana	do.	do.	0	1	2	75
----	-----------------------------	-----	-----	---	---	---	----

Preliminary plan 2,314. Village—Nikapota in Kandapalla korale of Wellawaya division. Claimant—Crown.

1	Madamawatta Madamahena	alias —	Forest reservation for the Nikapota Maha-oya	1	3	15	—*
2	Madamawatta Madamahena	alias Mr. U. B. Nikapota of Haputale	Forest	5	2	11	71.50
3	Madamehena	—	Chena	0	1	25	71.50
4	Madamehena and Pan-salekoratuwa	—	Chena and forest reservation for the Gansabhawa road	0	2	22	—*

Final village plan 256. Village—Degalarambe in Kandukara korale of Buttala division. Claimant—Crown.

3x1	Helagedarawatthenyaya	D. A. H. M. Ukkubanda of Degalarambe	Chena	1	0	5	35
-----	-----------------------	--------------------------------------	-------	---	---	---	----

Preliminary plan 2,310. Village—Alpitiya in Dambagalla korale of Wellassa division. Claimant—Crown.

1	Meegahapitiya Karambehena	and R. M. G. Huduappu, Arachchi of Ihawa	Waste land and chena	1	1	15	30
2	Meegahapitiya	—	Waste land reservation along the Gansabhawa road	0	0	6	—*
3	Do.	—	Waste land reservation for footpath	0	0	9	—*
4	Do.	R. M. G. Huduappu, Arachchi of Ihawa	Chena contains 1 mango, 1 lime and 1 orange tree	0	1	17	35
5	Do.	—	Chena reservation along the minor road	0	0	15	—*

Lot.	Name of Land.	Name of Applicant.	Description.	Claimant—Crown.	
				Extent.	Upset price
Preliminary plan 2,308. Village—Okkampitiya in Buttala korale of Buttala division.				A. R. P.	per acre, RA.
1	Kadurugaswatta Kolongsasyaya	—	Chena reservation for Maduru-ketiya-ela	0 2 8	—*
2	Do.	Kaduruwelane Medagedara Kiriwante and Doragawagedera Talakotuwe Huduppu	Chena contains a hut and some plantain bushes	1 2 11	35
Preliminary plan 1,474. Village—Okkampitiya in Buttala korale of Buttala division.				Claimant—Crown.	
5066	Kolongsawatta	—	Abandoned old garden	1 0 39	30
Preliminary plan 2,311. Village—Alutwela in Buttala korale of Buttala division.				Claimant—Crown.	
1	Kandiyekanatta Hakurusiyambalawekanatta	Kiribanda of Alutwela	Chena	0 0 20	31·50
2	Do.	—	Chena reservation for footpath	0 0 18	—*
3	Do.	Kiribanda of Alutwela	Chena	0 3 21	32
Final village plan 259. Village—Etpattiya in Kandukara korale of Buttala division.				Claimant—Crown.	
26C	Pallelanda	Gunawardena Bandara of Etpattiya	Patana	1 0 31	35
26D	Aswedummetalawa Etpattiyatalawa	Aswedummededara M. M. Siyathu of Etpattiya	do.	1 0 9	30
26E	Do.	—	Patana reservation for Gan-sabhawa footpath	0 0 23	—*
26F	Do.	—	Patana reservation for ela	0 0 7	—
Final village plan 261. Village—Ritigahadowa in Kandukara korale of Buttala division.				Claimant—Crown.	
18C	Kukurumanwatta	Narangaswattegedara D. M. Siyathu of Ritigahadowa	Chena partly planted	1 1 20	75
18D	Do.	R. M. Ganethi of Ritigahadowa	Chena	1 0 28	31
18E	Do.	—	Chena reservation for Gan-sabhawa road	0 0 24	—*

* To be reserved (not for sale).

Further information regarding the sale of the above lots can be obtained from the Government Agent, Province of Uva, and the plans from the Surveyor-General.

Colonial Secretary's Office,
Colombo, October 16, 1923.

CECIL CLEMENTI,
Colonial Secretary.

LAND ACQUISITION NOTICES.

HAVING been duly directed by the Governor, with the advice of the Executive Council, acting under the provisions of "The Land Acquisition Ordinance of 1876," section 6, to take order for the acquisition of the following land, required for a public purpose, namely, for the establishment of a Muhammadan school, to wit:—

Lot.	Name of Land.	Description.	Name of Claimant.	Extent.	
				A. R. P.	
Supplement to final village plan 573. Village—Kirinda.					
120A	Kattadigewatta Padinchikebella	Davu Lebbe Chena and old road	Cassi Lebbe Marikkar Pakeer Saibu of Kirinda	0 1 12	

I hereby give public notice, as required by section 7, that the Government proposes to take possession of the land. All persons interested in the aforesaid land are hereby required to appear personally or by agent before me at Puhuluwella School, on November 17, 1923, at 10 A.M., and to state the nature of their respective interests in the land, and the amount and particulars of their claims to compensation for such interests.

The Kachcheri,
Matara, October 10, 1923.

G. S. WODEMAN,
Assistant Government Agent.

HAVING been duly directed by the Governor, with the advice of the Executive Council, acting under the provisions of "The Land Acquisition Ordinance of 1876," section 6, to take order for the acquisition of the following lands, required for a public purpose, namely, for a quarry at Chunnakam near the 5th milepost of the Chankanai-Puttur road, to wit:—

Lot.	Name of Land.	Description.	Name of Claimant.	Extent.	
				A. R. P.	
Preliminary plan 6,035. Village—Churavattai.					
1	Neeramai	Open rocky land with 5 palmyra plants	K. K. Sangarapillai	0 1 27·2	
3	Konavalai	Open land partly rocky	M. Nakanathy	0 0 13·1	
4	Mapanankadu	Open rocky land	K. Sinnatambi	2 2 16·6	
5	Mapananeeranaikadu	do.	N. Kandiah and wife Thankappillai	4 1 25·8	
6	Do.	Open land partly rocky	A. Murugesu	0 3 25·3	
7	Do.	do.	N. Kandiah and wife Thankappillai	0 0 39·5	

I hereby give public notice, as required by section 7, that the Government proposes to take possession of the lands. All persons interested in the aforesaid lands are hereby required to appear personally or by agent before me at Jaffna Kachcheri, on November 20, 1923, at 11 A.M., and to state the nature of their respective interests in the lands, and the amount and particulars of their claims to compensation for such interests.

Jaffna Kachcheri,
October 3, 1923.

L. W. C. SCHRADER,
Government Agent.