

Ceylon Government Gazette

Published by Authority.

No. 7,358 — FRIDAY, OCTOBER 26, 1923.

Part III.—Lands.

Separate paging is given to each Part in order that it may be filed separately.

| | PAGE | | PAGE | | PAGE |
|--|------|---|------|---|------|
| Land Settlement Notices :— | | Land Sales by the Government Agents :— | | Land Sales by the Settlement Officer :— | |
| Final Orders .. | 1451 | North-Western Province .. | — | Northern Province .. | — |
| Preliminary Notices .. | 1465 | North-Central Province .. | 1471 | Eastern Province .. | — |
| Land Sales by the Government Agents :— | | Province of Uva .. | 1474 | North-Western Province .. | — |
| Western Province .. | — | Province of Sabaragamuwa .. | 1475 | North-Central Province .. | — |
| Central Province .. | — | Land Sales by the Settlement Officer :— | | Province of Uva .. | — |
| Southern Province .. | — | Western Province .. | — | Province of Sabaragamuwa .. | — |
| Northern Province .. | — | Central Province .. | — | Land Acquisition Notices .. | 1477 |
| Eastern Province .. | — | Southern Province .. | — | Land Resumption Notices .. | — |

FINAL ORDERS.

Trincomalee S. O. No. 1.

Order under Section 2 of "The Waste Lands Ordinances of 1897, 1899, 1900, and 1903," declaring Land to be Crown Property.

In the matter of the lands commonly called or known as Navaladdiuttuodai (part of stream), railway reservation, &c., situate in the village of Tekiluttu, in the Tanglegam pattu of the Trincomalee District, in the Eastern Province, and of "The Waste Lands Ordinances of 1897, 1899, 1900, and 1903."

THE notice required by section 1 of "The Waste Lands Ordinances of 1897, 1899, 1900, and 1903," having been duly published in manner prescribed by that section in respect of the above-named lands (*vide* Notice No. 8,333), and no claim having been made to the said lands or to any interest therein within the period of three months from the date specified in the said notice, I, Philip James Hudson, Special Officer appointed under section 28 of the said Ordinances, under and by virtue of the powers vested in me in that behalf by section 2 of the said Ordinances, do hereby on this 16th day of August, 1923, order and declare that the said lands, as more fully described herein below, situate in the village of Tekiluttu, in the Tanglegam pattu of the Trincomalee District, in the Eastern Province, and shown as lots 1, 2, 6, 7, 9, 10, 12, 14, 15½, 16½, 17½, 19, 21, 22, 23, 24, 25, 26, 27, 28, 29, 30, 31, 33, 34, 35, 36, 37, 38, 40, 41, 45, 47, 48, 50, 57, 58, 59, 60, 61, and 39 in block survey preliminary plan 16 and in the annexed diagrams, and containing in extent 368 acres 3 roods and 22·2 perches, are the property of the Crown.

Description of the Lands referred to.

The following lots situate in the village of Tekiluttu, in the Tanglegam pattu of the Trincomalee District, in the Eastern Province, as described in the annexed diagrams :—

I.—Block survey preliminary plan 16.

| Lot. | Name of Land. | Extent, A. R. P. | Lot. | Name of Land. | Extent, A. R. P. |
|--------|--------------------------------------|------------------|-------|---------------------------|------------------|
| 1 .. | Navaladdiuttuodai (stream) (part) .. | 0 0 19·6 | 19 .. | Odai (stream) .. | 0 0 24·3 |
| 2 .. | Railway reservation .. | 0 0 33·3 | 21 .. | Railway reservation .. | 0 0 2 |
| 6 .. | Do. .. | 0 0 2 | 22 .. | Do. .. | 0 0 11·7 |
| 7 .. | Do. .. | 0 0 2·1 | 23 .. | Do. .. | 2 3 23 |
| 9 .. | Tekiluttuodai (stream) .. | 0 0 8·3 | 24 .. | Stream .. | 0 0 4·1 |
| 10 .. | Railway reservation .. | 0 0 15·8 | 25 .. | Railway reservation .. | 1 1 5·7 |
| 12 .. | Tekiluttuodai (stream) .. | 0 0 1 | 26 .. | Main road (part) .. | 0 0 26 |
| 14 .. | Railway reservation .. | 2 3 12 | 27 .. | Main road .. | 2 0 15 |
| 15½ .. | Odai (stream) .. | 0 0 1·3 | 28 .. | Do. (part) .. | 0 1 36 |
| 16½ .. | Do. (do.) .. | 0 0 2 | 29 .. | Kandy main road (part) .. | 1 2 33 |
| 17½ .. | Do. (do.) .. | 0 0 4 | 30 .. | Odai (stream) (part) .. | 0 2 1 |

| Lot. | Name of Land. | Extent, A. R. P. | Lot. | Name of Land. | Extent, A. R. P. |
|------|---|------------------|------|------------------------|------------------|
| 31 | Anchankattaikkadu, Nalankattaikkadu, Tekiluttukkadu | 257 2 18 | 47 | Footpath | 0 0 3 |
| 33 | Nalankattaikkadu | 0 3 27 | 48 | Tekiluttukkadu | 0 0 32 |
| 34 | Navaladdiuttuodai (stream) | 0 1 38 | 50 | Odai (stream) | 0 0 6 |
| 35 | Navaladdiuttukkadu | 0 0 22 | 57 | Tekiluttukkadu | 12 1 27 |
| 36 | Do. | 4 2 26 | 58 | Odai (stream) | 0 3 17 |
| 37 | Navaladdiuttuodai (stream) (part) | 0 1 0 | 59 | Tekiluttukkadu | 72 2 39 |
| 38 | Do. | 0 1 0 | 60 | Tekiluttuodai (stream) | 2 1 26 |
| 40 | Tekiluttukkadu | 1 0 16 | 61 | Odai (stream) | 0 0 16 |
| 41 | Footpath | 0 0 3 | | | |
| 45 | Tekiluttuodai (stream) | 0 1 26 | | | |
| | | | | | 367 1 25.2 |

and bounded as follows : on the north by part of main road from Kandy to Trincomalee (the village limit of Andankulam Town division), part of main road (the village limit of Palaiyuttu Town division), on the east by part of main road (the village limit of Palaiyuttu Town division), part of Navaladiuttuodai (the village limit of Palaiyuttu Town division), the Cod bay, part of main road to Batticaloa (the village limit of Kavadiykkuda); on the south by the village limit of Kavadiykkuda; on the west by the village limit of ayiriyuttu, part of Odai (the village limit of Vayiriyuttu), part of main road from Kandy to Trincomalee (the village limit of Andankulam Town division).

NOTE.—The following lots lying within the above-mentioned boundaries are excluded from this order, and their aggregate acreage of 15 acres and 39.2 perches is not included in the acreage of 367 acres 1 rood and 25.2 perches given above :—

Block survey preliminary plan 16.

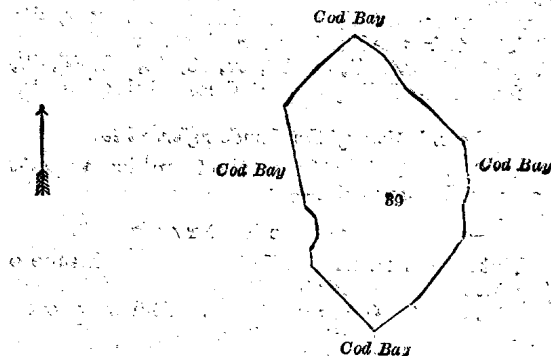
| Lot. | Name of Land. | Extent, A. R. P. | Lot. | Name of Land. | Extent, A. R. P. |
|-------|---|------------------|------|---|------------------|
| 32 | Tekiluttunalankattaitottam (T. P. 191,362) | 0 3 8 | A 18 | Tekiluttuvallipurampillaitottam (railway reservation) | 0 0 13.7 |
| A 3 | Tekiluttukani (T. P. 318,905) (railway reservation) | 1 0 6.1 | A 20 | Do. | 1 1 17.8 |
| A 4 | Tekiluttukani (railway reservation) | 0 1 3.1 | A 42 | Tekiluttukani | 1 0 22 |
| A 5 | Tekiluttuvallipurampillaitottam (part of T. P. 315,055) (railway reservation) | 0 0 37.1 | A 43 | Tekiluttuvallipurampillaitottam (part of T. P. 315,055) | 0 0 29 |
| A 8 | Do. | 0 0 34.9 | A 44 | Do. | 0 0 13 |
| A 11 | Tekiluttuvallipurampillaitottam (railway reservation) | 0 1 0.1 | A 46 | Do. | 2 3 39 |
| A 13 | Do. | 0 0 1.8 | A 49 | Do. | 2 0 38 |
| A 15 | Do. | 0 0 38.8 | A 51 | Do. | 0 1 5 |
| A 15½ | Do. | 0 0 12.2 | A 52 | Do. | 1 0 9 |
| A 16 | Main road | 0 1 0.6 | A 53 | Do. | 0 2 1 |
| A 16½ | Do. | 0 0 15.2 | A 54 | Tekiluttukani (part of T. P. 108,461) | 0 1 8 |
| A 17 | Tekiluttuvallipurampillaitottam (railway reservation) | 0 1 14.8 | A 55 | Tekiluttutottam (part of T. P. 108,461) | 0 2 8 |
| A 17½ | Do. | 0 0 3 | A 56 | Tekiluttutottam.. | 0 2 20 |
| | | | | | 15 0 39.2 |

[For Diagram see page 1453.]

II.—Block survey preliminary plan 16.

| Lot. | Name of Land. | Extent, A. R. P. |
|------|--------------------------------|------------------|
| 39 | Peittivu alias Mangrove Island | 1 1 37 |

and bounded as follows : on the north, east, south, and west by the Cod bay.



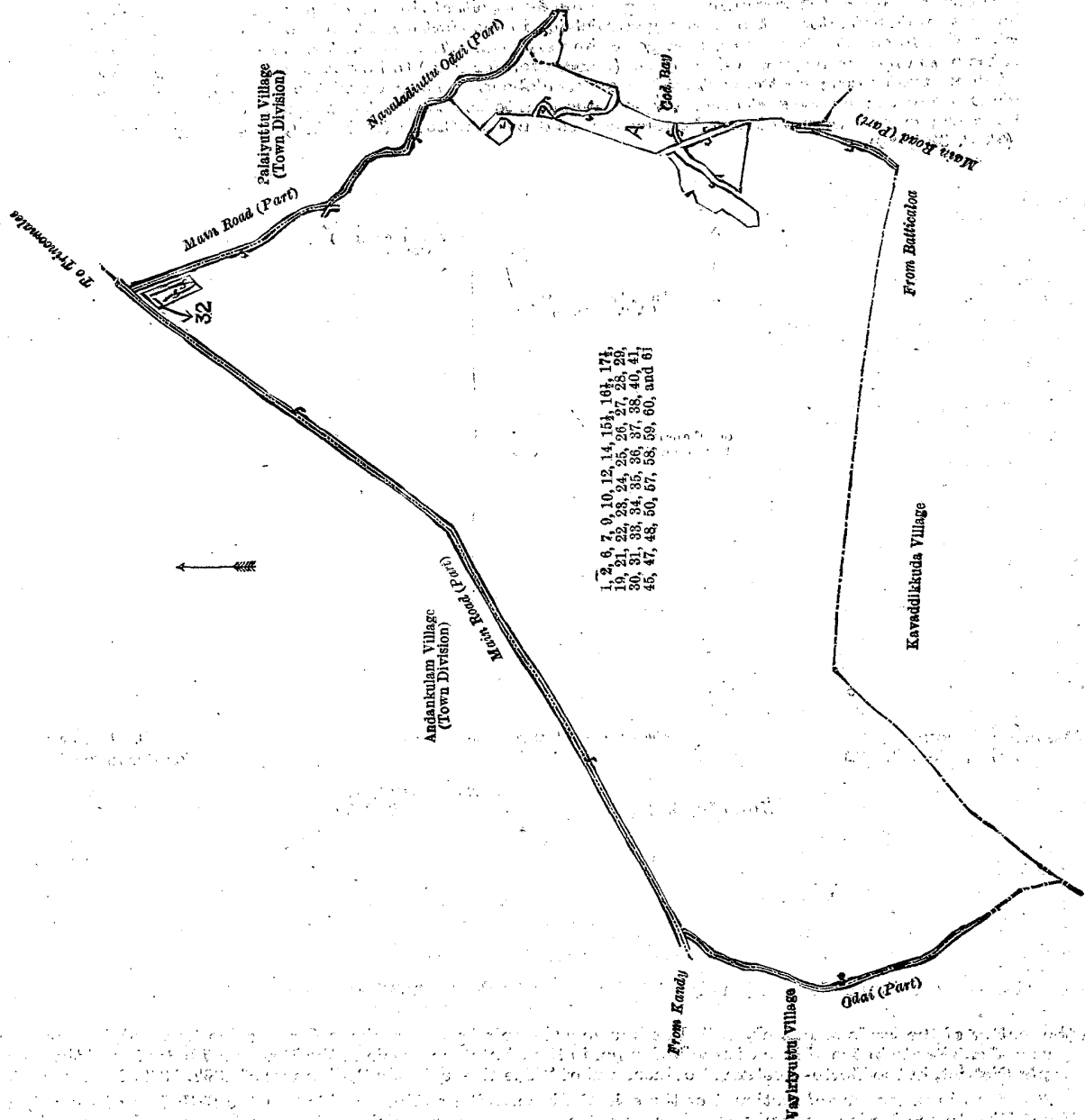
Surveyor-General's Office,
Colombo, February 22, 1923.

Scale of 4 Chains to an Inch.

C. H. VINCE,
for Surveyor-General.

August 16, 1923.

P. J. HUDSON,
Special Officer.



Surveyor-General's Office,
Colombo, February 22, 1923.

Scale of 16 Chains to an Inch.

C. H. VINCE,
for Surveyor-General.

Kurunegala S. O. No. 3,437.

Order under Section 4, Sub-section (1), of "The Waste Lands Ordinances of 1897, 1899, 1900, and 1903."

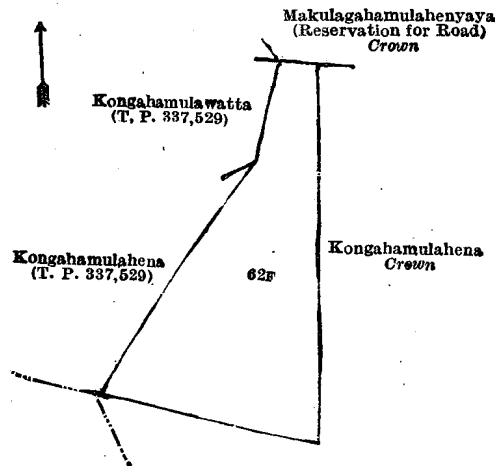
In the matter of the land commonly called or known as Kongahamulahena, situate in the village of Munihirigama, in the Giratalane korale of the Dewamede hatpattu of the Kurunegala District, in the North-Western Province, and of "The Waste Lands Ordinances of 1897, 1899, 1900, and 1903."

WHEREAS in pursuance of section 1 of the said Ordinances it was duly declared and notified on the 27th day of August, 1920, that if no claim to the land commonly called or known as Kongahamulahena, situate in the village of Munihirigama, in the Giratalane korale of the Dewamede hatpattu of the Kurunegala District, in the North-Western Province, containing in extent 2 acres and 11 perches, and shown as lot 62F in block survey preliminary plan 1,719 and in the annexed diagram, was made to Harry Chambers Toller, Special Officer appointed under section 28 of the said Ordinances, within the period of three months from the date specified in the said notice, such land would be declared the property of the Crown, and dealt with on account of the Crown (*vide* Notice No. 7,589):

And whereas Kawanna Muttusamy made claim thereto, and I, Norman Albert Hampton, Special Officer appointed under section 28 of the said Ordinances, made due inquiry into such claim, and whereas the said claimant and I, with the consent of His Excellency the Governor, came to an agreement in writing dated the 14th day of February, 1921, concerning the said land, under section 4, sub-section (1), of the said Ordinances, whereby it was agreed that the said claimant should be declared the purchaser of the said land upon payment, on the 14th day of February, 1921, to the Settlement Officer, of a sum of Rupees Forty-five only (Rs. 45), as the purchase amount of the said land, and whereas the said amount has been duly paid by the said claimant, he is hereby, in pursuance of the agreement aforementioned, declared to be the purchaser of the said land, as more fully described herein below.

Description of the Land referred to.

The land commonly called or known as Kongahamulahena, situate in the village of Munihirigama, in the Giratalane korale of the Dewamede hatpattu of the Kurunegala District, in the North-Western Province, containing in extent 2 acres and 11 perches, shown as lot 62F in block survey preliminary plan 1,719 and in the annexed diagram; and bounded as follows: on the north by Makulagahamulahenyaya (reservation for road) to be declared the property of the Crown under the Waste Lands Ordinances; on the east by Kongahamulahena to be declared the property of the Crown under the Waste Lands Ordinances; on the south by Kongahamulahena to be declared the property of the Crown under the Waste Lands Ordinances; on the west by Kongahamulahena sold by the Crown (T. P. 337,529), Kongahamulawatta sold by the Crown (T. P. 337,529).



Surveyor-General's Office,
Colombo, June 2, 1922.

Scale of 4 Chains to an Inch.

C. H. VINCE,
for Surveyor-General.

June 27, 1923.

N. A. HAMPTON,
Special Officer.

Kurunegala S. O. No. 3,438.**Order under Section 4, Sub-section (1), of "The Waste Lands Ordinances of 1897, 1899, 1900, and 1903," declaring Land to be Crown Property.**

In the matter of the lands commonly called or known as Kumbukgahamulahena (reservation for road), Kongahamulahena, &c., situate in the village of Munihirigama, in the Giratalane korale of the Dewamede hatpattu of the Kurunegala District, in the North-Western Province, and of "The Waste Lands Ordinances of 1897, 1899, 1900, and 1903."

WHEREAS in pursuance of section 1 of the said Ordinances it was duly notified on the 27th day of August, 1920, that if no claim to the lands commonly called or known as Kumbukgahamulahena (reservation for road), Kongahamulahena, &c., situate in the village of Munihirigama, in the Giratalane korale of the Dewamede hatpattu of the Kurunegala District, in the North-Western Province, containing in extent 15 acres 1 rood and 1 perch, and shown as lots 39B, 62, 62G, 62K, 62L, 62N, 62O, and 62F in block survey preliminary plan 1,719 and in the annexed diagrams, was made to Harry Chambers Toller, Special Officer appointed under section 28 of the said Ordinances, within the period of three months from the date specified in such notice, such lands would be declared the property of the Crown, and dealt with on account of the Crown (*vide* Notice No. 7,589):

And whereas (1) Dissanayaka Mudiyansele Ranhamy made claim to the above-mentioned lot 39B; and whereas (2) Lankaheneyala Pulinga, (3) Kawanna Muttusamy, (4) Samarappuliheneyalage Kiribaiya, (5) ditto Tikira, (6) ditto Sittiridi, (7) ditto Kiriya, (8) ditto Punchiridi, (9) ditto Kiribaiya, *ex* Vidaneheneya, (10) Samarappuliheneyalage Wanniya, (11) Angappuliheneyalage Sawwaridi, (12) Lankaheneyalage Athhana, (13) ditto Rankiriridi, (14) ditto Punchiridi, (15) ditto Sitta Vidaneheneya, (16) ditto Unga, (17) ditto Ratana, (18) ditto Ranaheneya, (19) Chandrappulige Seenchiya, (20) Ungappuliheneyalage Kawwa, (21) ditto Pindiridi, (22) Samarappuliheneyalage Pindiridi, and (23) Samarappuliheneyalage Samara, made claim to the above-mentioned lots 62, 62G, 62K, 62L, 62N, 62O, and 62F; and whereas the said 23rd claimant died during the pendency of the inquiry leaving the following heirs, viz:—the said 6th and 10th claimants, and (23a) Samarappuliheneyalage Malluridi, (23b) ditto Punchiridi, (23c) ditto Rankiriridi, (23d) ditto Dingiriridi, and (23e) ditto Amangiliya who are substituted as claimants; and whereas the said 1st claimant entered into an agreement in writing dated the 11th day of February, 1921, whereby in consideration of his being declared the purchaser of $1\frac{1}{2}$ acres more or less of lot 39 of the notice and of the block survey preliminary plan 1,719, now shown as lot 39A on the same plan, upon payment to the Government Agent at Kurunegala or to the Settlement Officer, on or before the 11th day of May, 1921, later extended to the 15th day of June, 1921, of a sum of Rupees Twenty only (Rs. 20), he withdrew his claim to the above-mentioned lot 39B of this order; and whereas the said 2nd claimant having been duly called upon by a notice in writing under section 4, sub-section (1), of the said Ordinances, duly served upon him to produce before me the evidence and documents upon which he might rely in proof of his claim, did not so appear or produce such evidence and documents; and whereas the said 3rd claimant entered into an agreement in writing dated the 14th day of February, 1921, whereby in consideration

of his being declared the purchaser of 2 acres more or less of lot 62 of the notice and of the block survey preliminary plan 1,719, now shown as lot 62F on the same plan, upon payment to the Settlement Officer, on the 14th day of February, 1921, of a sum of Rupees Forty-five only (Rs. 45), he withdrew his claim to the above-mentioned lots 62, 62G, 62K, 62L, 62N, 62O, and 62P of this order; and whereas the said 4th, 5th, 6th, 7th, 8th, 9th, 10th, 11th, 12th, 13th, 14th, 15th, 16th, 17th, 18th, 19th, 20th, 21st, and 22nd claimants entered into an agreement in writing dated the 12th day of February, 1921, whereby in consideration of the Settlement Officer settling as private property outside the Waste Lands Ordinances (a) lots 4, 9, 10, 12 and 36 of the notice and of the block survey preliminary plan 1,719, (b) 5 acres more or less of lot 39 of the notice and of the block survey preliminary plan 1,719, now shown as subdivisinal lot 39 on the same plan, and (c) 7 acres more or less of lot 62 of the notice and of the block survey preliminary plan 1,719, now shown as lot 62r on the same plan, they withdrew their claims to the above-mentioned lots 62, 62G, 62K, 62L, 62N, 62O, and 62P of this order; and whereas the said 23a, 23b, 23c, 23d, and 23e claimants entered into an agreement in writing dated the 6th day of May, 1921, whereby in consideration of the Settlement Officer settling as private property outside the Waste Lands Ordinances (a) lots 4, 9, 10, 12, and 36 of the notice and of the block survey preliminary plan 1,719, (b) 5 acres more or less of lot 39 of the notice and of the block survey preliminary plan 1,719, now shown as subdivisinal lot 39 on the same plan, and (c) 7 acres more or less of lot 62 of the notice and of the block survey preliminary plan 1,719, now shown as lot 62r on the same plan, they withdrew their claims to the above-mentioned lots 62, 62G, 62K, 62L, 62N, 62O, and 62P of this order; I, Norman Albert Hampton, Special Officer appointed under section 28 of the said Ordinances, under and by virtue of the powers vested in me in that behalf by section 4 of the said Ordinances, do hereby on this 27th day of June, 1923, order and declare under section 4, sub-section (1), of the said Ordinances, that the said lands, as more fully described herein below, are the property of the Crown.

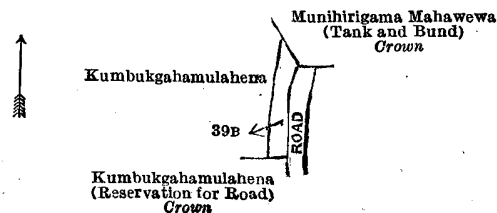
Description of the Lands referred to.

The following lots situate in the village of Munihirigama, in the Giratalane korale of the Dewamedhi hatpattu of the Kurunegala District, in the North-Western Province, as described in the annexed diagrams:—

I.—Block survey preliminary plan 1,719.

| Lot. | Name of Land. | Extent, A. R. P. |
|------|---|------------------|
| 39B | Kumbukgahamulahena (reservation for road) | 0 0 14 |

and bounded as follows: on the north by Munihirigama Mahawewa (tank and bund) to be declared the property of the Crown under the Waste Lands Ordinances; on the east by the road; on the south by Kumbukgahamulahena (reservation for road) to be declared the property of the Crown under the Waste Lands Ordinances; on the west by Kumbukgahamulahena sold to Dissanayaka Mudiyansele Ranhamy under the Waste Lands Ordinances.



Surveyor-General's Office,
Colombo, June 2, 1922.

Scale of 4 Chains to an Inch.

C. H. VINCE,
for Surveyor-General.

II.—Block survey preliminary plan 1,719.

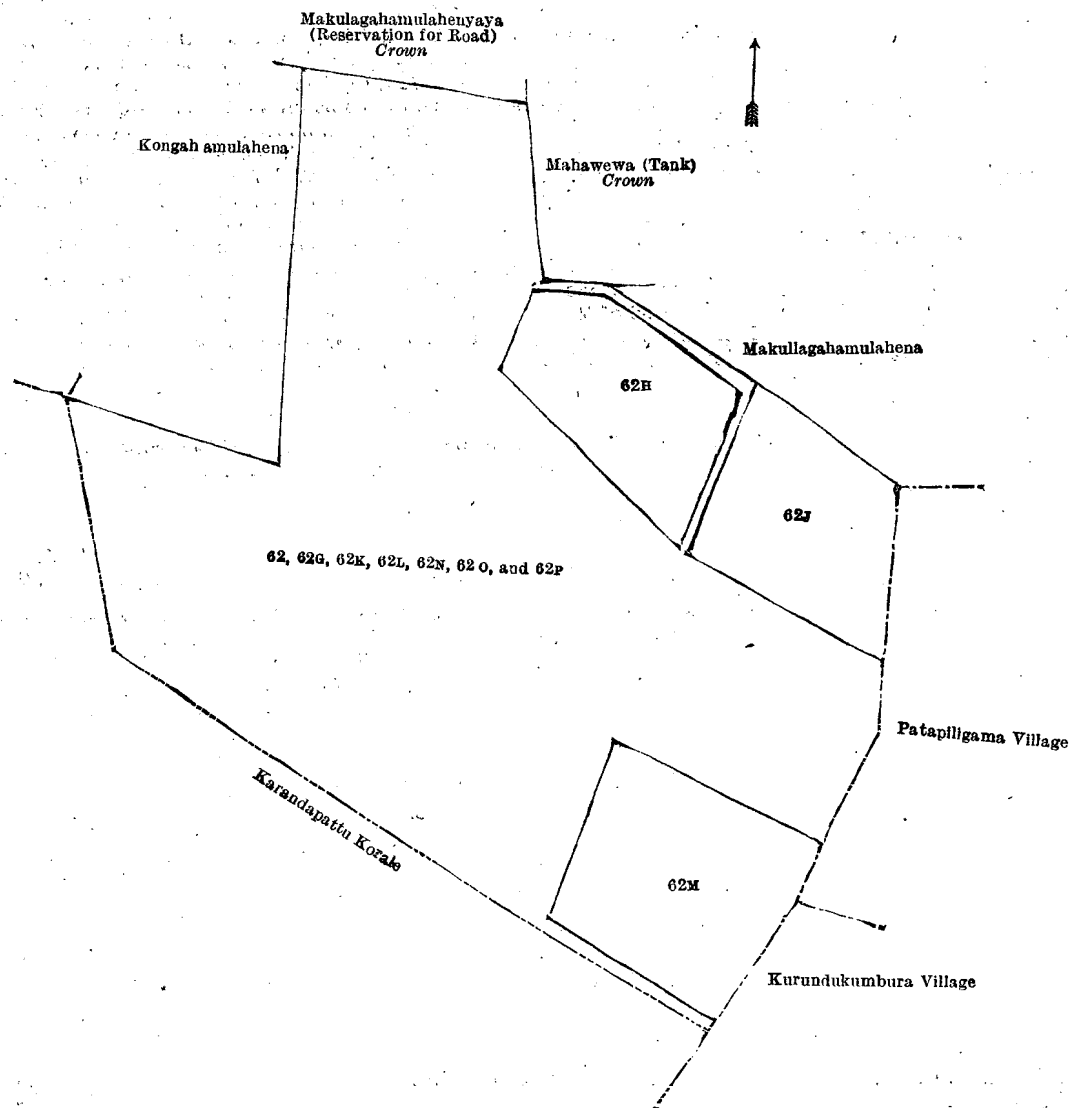
| Lot. | Name of Land. | Extent, A. R. P. |
|------|---|------------------|
| 62 | Kongahamulahena | 4 0 30 |
| 62G | Mailagahamulahena (reservation for foot access) | 0 2 3 |
| 62K | Do. | 2 0 11 |
| 62L | Do. | 2 0 10 |
| 62N | Kongahamulahena | 3 3 34 |
| 62O | Do. | 0 0 24 |
| 62P | Do. | 2 0 35 |
| | | 15 0 27 |

and bounded as follows: on the north by Makulagahamulahenyaya (reservation for road) to be declared the property of the Crown under the Waste Lands Ordinances; on the east by Mahawewa (tank) to be declared the property of the Crown under the Waste Lands Ordinances, Makullagahamulahena (private), the village limits of Patapiligama, the village limit of Kurudukumbura; on the south by the village limit of Kurudukumbura, the boundary of the Karanda pattu korale; on the west by the boundary of the Karanda pattu korale, Kongahamulahena sold to Kawanna Muthusamy under the Waste Lands Ordinances.

NOTE.—The following lots lying within the above-mentioned boundaries are excluded from this part of the order, and their aggregate acreage of 5 acres and 12 perches is not included in the acreage of 15 acres and 27 perches given above:—

Block survey preliminary plan 1,719.

| Lot. | Name of Land. | Extent, A. R. P. |
|------|-----------------------------------|------------------|
| 62H | Mailagahamulahena (T. P. 350,875) | 1 2 7 |
| 62J | Do. (T. P. 350,874) | 1 2 8 |
| 62M | Do. (T. P. 351,859) | 1 3 37 |
| | | 5 0 12 |



Surveyor-General's Office,
Colombo, June 2, 1922.

Scale of 4 Chains to an Inch.

C. H. VINCE,
for Surveyor-General.

June 27, 1923.

N. A. HAMPTON,
Special Officer,

Kurunegala S. O. No. 3,439.

Order under Section 4, Sub-section (1), of "The Waste Lands Ordinances of 1897, 1899, 1900, and 1903."

In the matter of the land commonly called or known as Karuwalagahamulahena, situate in the village of Bogolla, in the Giratalane korale of the Dewameddi hatpattu of the Kurunegala District, in the North-Western Province, and of "The Waste Lands Ordinances of 1897, 1899, 1900, and 1903."

WHEREAS in pursuance of section 1 of the said Ordinances it was duly declared and notified on the 3rd day of December, 1920, that if no claim to the land commonly called or known as Karuwalagahamulahena, situate in the village of Bogolla, in the Giratalane korale of the Dewameddi hatpattu of the Kurunegala District, in the North-Western Province, containing in extent 4 acres and 4 perches, and shown as lot 24c in block survey preliminary plan 1,688 and in the annexed diagram, was made to Harry Chambers Toller, Special Officer appointed under section 28 of the said Ordinances, within the period of three months from the date specified in the said notice, such land would be declared the property of the Crown, and dealt with on account of the Crown (*vide* Notice No. 7,699).

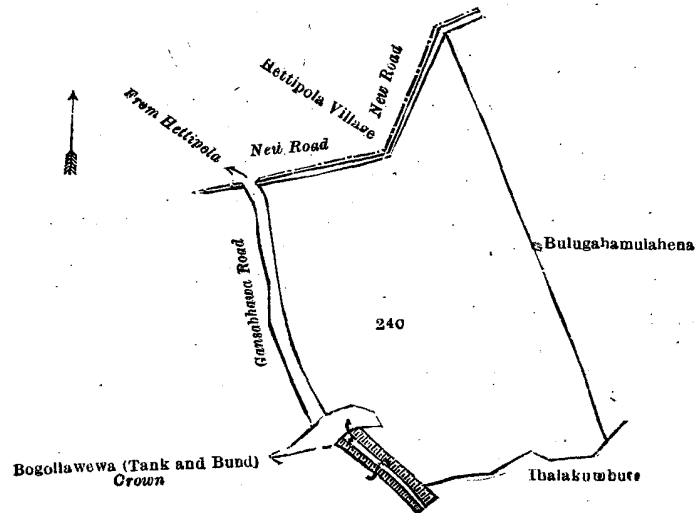
And whereas Muna Wana Allapitche made claim thereto, and I, Norman Albert Hampton, Special Officer appointed under section 28 of the said Ordinances, made due inquiry into such claim; and whereas the said claimant and I, with the consent of His Excellency the Governor, came to an agreement in writing dated the 13th day of May, 1921, concerning the said land, under section 4, sub-section (1), of the said Ordinances, whereby it was agreed that the said claimant should be declared the purchaser of the said land upon payment, on or before the 13th day of August, 1921, to the Government Agent at Kurunegala or to the Settlement Officer, of a sum of Rupees Seventy-two only (Rs.72), as the purchase amount of the said land; and whereas the said amount has been duly paid by the said claimant, he is hereby, in pursuance of the agreement aforementioned, declared to be the purchaser of the said land, as more fully described herein below.

Description of the Land referred to.

The following lot situate in the village of Bogolla, in the Giratalane korale, of the Dewameddi hatpattu of the Kurunegala District, in the North-Western Province, as described in the annexed diagram:—

| Lot. | Name of Land. | Block survey preliminary plan 1,688. | Extent, A. R. P. |
|------|----------------------|--------------------------------------|------------------|
| 240 | Karuwalagahamulahena | | 4 0 4 |

and bounded as follows: on the north by the village limit of Hettipola, (Gansabhawa road to Hettipola), (the new road); on the east by Bulugahamulahena (private); on the south by Ihalakumbura claimed by J. G. Tennakoon, Ratemahatmaya and another; on the west by Bogollawewa (tank and bund) to be declared the property of the Crown under the Waste Lands Ordinances, Gansabhawa road to Hettipola.



Surveyor-General's Office,
Colombo, November 20, 1922.

Scale of 4 Chains to an Inch.

C. H. VINCE,
for Surveyor-General.

February 24, 1923.

N. A. HAMPTON,
Special Officer.

Kurunegala S. O. No. 3,440.

**Order under Section 4, Sub-section (1), of "The Waste Lands Ordinances of 1897, 1899, 1900, and 1903,"
declaring Land to be Crown Property.**

In the matter of the land commonly called or known as Kalagahamulahena, situate in the village of Bogolla, in the Giratalane korale of Dewameddi hatpattu of the Kurunegala District, in the North-Western Province, and of "The Waste Lands Ordinances of 1897, 1899, 1900, and 1903."

WHEREAS in pursuance of section 1 of the said Ordinances it was duly notified on the 3rd day of December, 1920, that if no claim to the land commonly called or known as Kalagahamulahena, situate in the village of Bogolla, in the Giratalane korale of the Dewameddi hatpattu of the Kurunegala District, in the North-Western Province, containing in extent 1 rood and 9 perches, and shown as lot 46 in block survey preliminary plan 1,688 and in the annexed diagram, was made to Harry Chambers Toller, Special Officer appointed under section 28 of the said Ordinances, within the period of three months from the date specified in such notice, such land would be declared the property of the Crown, and dealt with on account of the Crown (*vide* Notice No. 7,699):

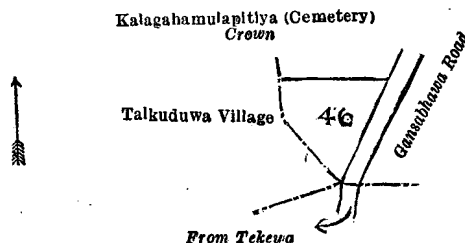
And whereas (1) John Graham Tennakoon, (2) Tennakon Mudiyanse Lage Loku Ran Menika, (3) ditto Ran Menika, (4) Karunanayake Mudiyanse Lage Appuhamy, (5) Chandrasekera Mudiyanse Lage Dingiri Banda, (6) ditto Punchi Banda, (7) Ratnayake Mudiyanse Lage Punchi Banda, (8) ditto Menikhamy, (9) Kandegedera Wijesundera Gunaratna Tennakoon Herat Mudiyanse Lage Dingiri Banda, (10) ditto Mudiyanse, (11) ditto Banda, (12) Chandrasekera Wijesundera Gunaratna Tennakon Mudiyanse Lage Mudiyanse, (13) Chandrasekera Mudiyanse Lage Panchirala, (14) Ratnayake Mudiyanse Lage Bandara Menika, and (15) Ekanayake Mudiyanse Lage Bandara Menika, made claim thereto; and whereas the said 1st claimant entered into an agreement in writing dated the 13th day of May, 1921, whereby in consideration of the Settlement Officer settling as private property outside the Waste Lands Ordinances (a) lots 39, 47, 49 of the notice and of the block survey preliminary plan 1,688, (b) 3 acres 1 rood and 14 perches more or less of lot 30 of the notice and of the block survey preliminary plan 1,688, now shown as subdivisional lot 30 on the same plan, (c) 10 acres and 25 perches more or less of lot 43 of the notice and of the block survey preliminary plan 1,688, now shown as subdivisional lot 43 on the same plan, he withdrew claim to the above-mentioned lot 46 of this order; and whereas the 2nd, 3rd, 4th, 5th, 6th, 7th, 8th, 9th, 10th, 11th, 12th, 13th, 14th, and 15th claimants entered into two agreements in writing dated the 13th day of May, 1921, and 17th day of October 1921, whereby in consideration of the Settlement Officer settling as private property outside the Waste Lands Ordinances (a) 51 acres 1 rood and 27 perches more or less of lot 13 of the notice and of the block survey preliminary plan 1,688, now shown as subdivisional lot 13 on the same plan, (b) 7 acres and 18 perches more or less of lot 24 of the notice and of the block survey preliminary plan 1,688, now shown as subdivisional lot 24 on the same plan, (c) 30 acres 2 roods and 11 perches more or less of lot 27 of the notice and of the block survey preliminary plan 1,688, now shown as subdivisional lot 27 on the same plan, (d) 2 acres 2 roods and 9 perches more or less of lot 43 of the notice and of the block survey preliminary plan 1,688, now shown as lot 43 A on the same plan, and (e) lot 49A of the notice and of the block survey preliminary plan 1,688, they withdrew claim to the above-mentioned lot 46 of this order; I, Norman Albert Hampton, Special Officer appointed under section 28 of the said Ordinances, under and by virtue of the powers vested in me in that behalf by section 4 of the said Ordinance, do hereby on this 24th day of February, 1923, order and declare under section 4, sub-section (1), of the said Ordinances, that the said land, as more fully described herein below, is the property of the Crown.

Description of the Land referred to.

The following lot situate in the village of Bogolla, in the Giratalane korale of the Dewamedhi hatpattu of the Kurunegala District, in the North-Western Province, as described in the annexed diagram :—

| Lot. | Name of Land. | Block survey preliminary plan 1,688. | Extent, A. R. P. |
|------|------------------|--------------------------------------|------------------|
| 46 | Kalagahamulahena | | 0 1 9 |

and bounded as follows : on the north by Kalagahamulapitiya (cemetery) to be declared the property of the Crown under the Waste Lands Ordinances ; on the east by Gansabhawa road to Tekewa ; on the south by the village limit of Talkuduwa ; on the west by the village limit of Talkuduwa.



Surveyor-General's Office
Colombo, November 20, 1922.

Scale of 4 Chains to an Inch.

C. H. VINCE,
for Surveyor-General.

February 24, 1923.

N. A. HAMPTON,
Special Officer.

Kurunegala S. O. No. 3,441.

Order under Section 4, Sub-section (1), of "The Waste Lands Ordinances of 1897, 1899, 1900, and 1903," declaring Land to be Crown Property.

In the matter of the lands commonly called or known as Dangahamulahena and Kongahamulahena, situate in the village of Tambiyagama, in the Giratalane korale of the Dewamedhi hatpattu of the Kurunegala District, in the North-Western Province, and of "The Waste Lands Ordinances of 1897, 1899, 1900, and 1903."

WHEREAS in pursuance of section 1 of the said Ordinances it was duly notified on the 4th day of March, 1921, that if no claim to the lands commonly called or known as Dangahamulahena and Kongahamulahena, situate in the village of Tambiyagama, in the Giratalane korale of the Dewamedhi hatpattu of the Kurunegala District, in the North-Western Province, containing in extent 12 acres 2 roods and 14 perches, and shown as lots 29 and 29B in block survey preliminary plan 1,686 as described in the annexed diagram, was made to Norman Albert Hampton, Special Officer appointed under section 28 of the said Ordinances, within the period of three months from the date specified in such notice, such lands would be declared the property of the Crown, and dealt with on account of the Crown (*vide* Notice No. 7,774) :

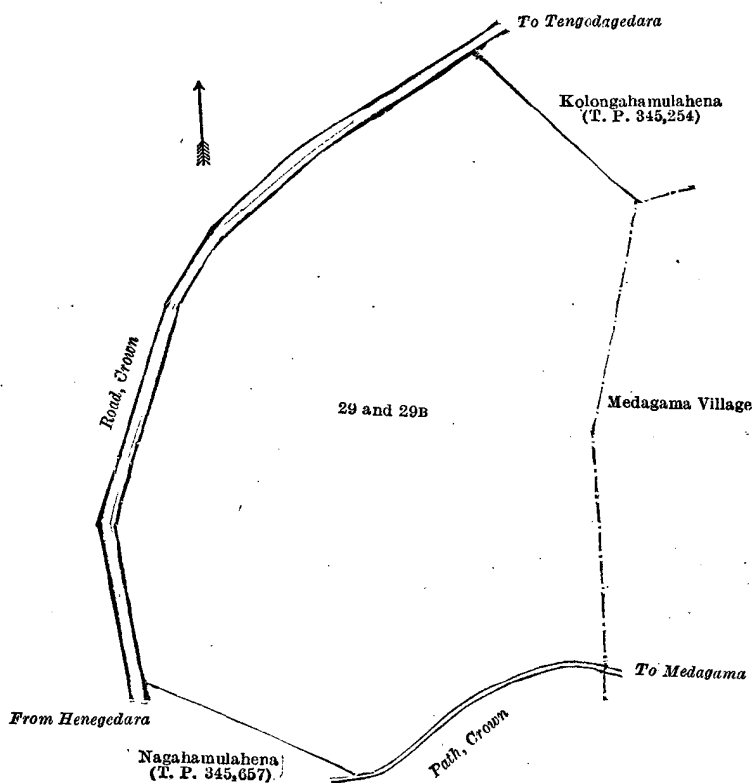
And whereas (1) Nawaratnamudiyanselage Mudalihamy and (2) ditto Dingirimenika, made claim thereto ; and whereas (3) Nawaratnamudiyanselage Appuhamy, (4) Tennakoon Mudiyansele Kirihamy, (5) ditto Appuhamy, (6) ditto Menikhami, and (7) ditto Dingirimenika, made claim to the above-mentioned lot 29B ; and whereas the said 1st and 2nd claimants entered into an agreement in writing dated the 17th day of September, 1921, whereby in consideration of the Settlement Officer settling as private property outside the Waste Lands Ordinances, lots 5 and 5c of the notice and of the block survey preliminary plan 1,686, they withdrew their claim to the above-mentioned lots 29 and 29B of this order ; and whereas the said 3rd, 4th, 5th, 6th, and 7th claimants entered into three agreements in writing dated the 17th day of September, 1921, the 19th day of September, 1921, and the 16th day of October, 1922, respectively, whereby in consideration of the Settlement Officer settling as private property outside the Waste Lands Ordinances, lots 5 and 5c of the notice and of the block survey preliminary plan 1,686, they withdrew their claim to the above-mentioned lot 29B of this order ; I, Norman Albert Hampton, the aforesaid Special Officer, under and by virtue of the powers vested in me in that behalf by section 4 of the said Ordinances, do hereby on this 1st day of May, 1923, order and declare under section 4, sub-section (1), of the said Ordinances, that the said lands, as more fully described herein below, are the property of the Crown.

Description of the Lands referred to.

The following lots situate in the village of Tambiyagama, in the Giratalane korale of the Dewamedhi hatpattu of the Kurunegala District, in the North-Western Province, as described in the annexed diagram :—

| Lot. | Name of Land. | Block survey preliminary plan 1,686. | Extent, A. R. P. |
|------|-----------------|--------------------------------------|------------------|
| 29 | Dangahamulahena | | 8 3 27 |
| 29B | Kongahamulahena | | 3 2 27 |
| | | | 12 2 14 |

and bounded as follows : on the north by the road from Henegedera to Tengodagedera to be declared the property of the Crown under the Waste Lands Ordinances, Kolongahamulahena sold by the Crown (T. P. 345,254) ; on the east by Kolongahamulahena sold by the Crown (T. P. 345,254), the village limit of Medagama ; on the south by the path from Medagama to be declared the property of the Crown under the Waste Lands Ordinances, Nagahamulahena sold by the Crown (T. P. 345,657) ; on the west by the road from Henegedera to Tengodagedera to be declared the property of the Crown under the Waste Lands Ordinances.



Surveyor-General's Office,
Colombo, February 22, 1923.

Scale of 4 Chains to an Inch.

C. H. VINCE,
for Surveyor-General.

May 1, 1923.

N. A. HAMPTON,
Special Officer.

Kurunegala S. O. No. 3,442.

Order under Section 4, Sub-section (1), of "The Waste Lands Ordinances of 1897, 1899, 1900, and 1903," admitting Land to be Private Property.

In the matter of the lands commonly called or known as Eदारугollehinna and Bogahamulahena, situate in the village of Pimburuwellegama, in the Divigandahaye korale of the Hiriyala hatpattu of the Kurunegala District, in the North-Western Province, and of "The Waste Lands Ordinances of 1897, 1899, 1900, and 1903."

WHEREAS in pursuance of section 1 of the said Ordinances it was duly notified on the 23rd day of June, 1922, that if no claim to the lands commonly called or known as Eदारугollehinna and Bogahamulahena, situate in the village of Pimburuwellegama, in the Divigandahaye korale of the Hiriyala hatpattu of the Kurunegala District, in the North-Western Province, containing in extent 27 acres 1 rood and 22 perches, and shown as lots 13 and 14 in block survey preliminary plan 1,863 and in the annexed certified diagram, was made to Maxwell MacLagan Wedderburn, Special Officer appointed under section 28 of the said Ordinances, within the period of three months from the date specified in such notice, such lands would be declared the property of the Crown, and dealt with on account of the Crown (*vide* Notice No. 8,115):

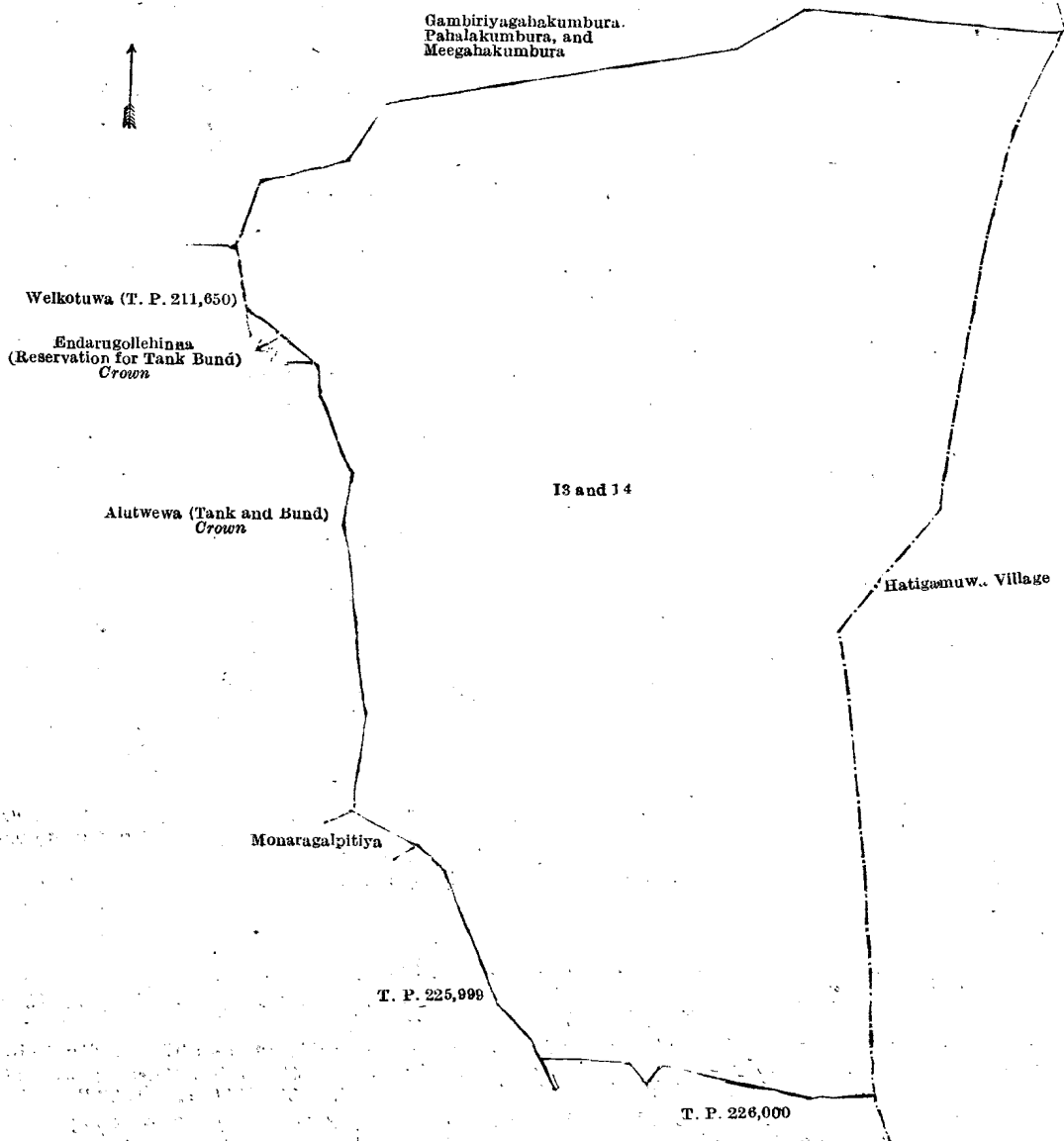
And whereas (1) Punchi Banda Ekanayaka, (2) Ekanayaka Mudiyanse, (3) ditto Neelamma, (4) ditto Keerala, (5) ditto Puchi Banda Hatigamuwa, (6) ditto Mudiyanse, (7) ditto Ranhamy, made claim thereto; and I, Walter Terence Stace, Special Officer appointed under section 28 of the said Ordinances, made due inquiry into such claim, I, with the consent of His Excellency the Governor, do hereby, in pursuance of the three agreements dated the 8th, 9th, and 24th day of November, 1922, admit the claim of the said claimants to the said lands, as more fully described herein below, under section 4, sub-section (1), of the said Ordinances.

Description of the Lands referred to.

The following lots situate in the village of Pimburuwellegama, in the Divigandahaye korale of the Hiriyala hatpattu of the Kurunegala District, in the North-Western Province, as described in the annexed diagram:—

| Lot. | Name of Land. | Extent, A. R. P. |
|------|--------------------|------------------|
| 13 | Eदारугollehinna .. | 7 1 34 |
| 14 | Bogahamulahena .. | 19 3 28 |
| | | 27 1 22 |

and bounded as follows: on the north by Gambiriyagahakumbura, Pahalakumbura, Meeegahakumbura (private); on the east by the village limit of Hatigamuwa; on the south by T. Ps. 226,000, 225,999, Monaragalpitiya sold by the Crown; on the west by Alutwewa (tank and bund) to be declared the property of the Crown under the Waste Lands Ordinances, Eदारугollehinna (reservation for tank bund) to be declared the property of the Crown under the Waste Lands Ordinances, Welkotuwa (T. P. 211,650).



Surveyor-General's Office,
Colombo, March 15, 1923.

Scale of 4 Chains to an Inch.

C. H. VINCE,
for Surveyor-General.

July 25, 1923.

W. T. STACE,
Special Officer,

Ratnapura S. O. No. 570.

Order under Section 4, Sub-section (1), of "The Waste Lands Ordinances of 1897, 1899, 1900, and 1903,"
declaring Land to be Crown Property.

In the matter of the land commonly called or known as Tennepitahena (reservation for trigonometrical station), situate in the village of Ganegama, in the Udapattü of the Nawadun korale of the Ratnapura District, in the Province of Sabaragamuwa, and of "The Waste Lands Ordinances of 1897, 1899, 1900, and 1903."

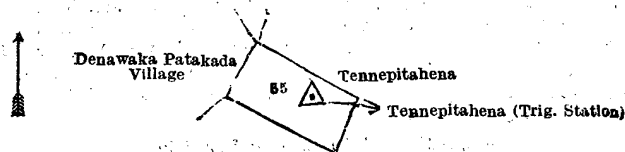
WHEREAS in pursuance of section 1 of the said Ordinances it was duly notified on the 22nd day of October, 1920, that if no claim to the land commonly called or known as Tennepitahena (reservation for trigonometrical station), situate in the village of Ganegama, in the Udapattu of the Nawadun korale of the Ratnapura District, in the Province of Sabaragamuwa, containing in extent 1 rood and 14 perches, and shown as lot 55 in block survey preliminary plan 204 and in the annexed diagram, was made to Mungo Tennent Archibald, Special Officer appointed under section 28 of the said Ordinances, within the period of three months from the date specified in such notice, such land would be declared the property of the Crown, and dealt with on account of the Crown (*vide* Notice No. 7,637) :

And whereas (1) Wannaku Mudiyanseelage Heen Menika for herself and (2) Hewage Arachchillage Kalinguhamy, Registrar, for and on behalf of the Sudarsana Dharmasalawa of Pelmadulla, made claim thereto; and whereas the said 1st claimant having been duly called upon by a notice in writing under section 4, sub-section (1), of the said Ordinances, duly served upon her to produce before Mungo Tennent Archibald, the aforesaid Special Officer, the evidence and documents upon which she might rely in proof of her claim, did not so appear or produce such evidence and documents; and whereas the said 2nd claimant for and on behalf of the said Sudarsana Dharmasalawa of Pelmadulla, entered into an agreement

in writing dated the 12th day of December, 1922, whereby in consideration of the Settlement Officer settling as private property outside the Waste Lands Ordinances unnotified lot 54 of the block survey preliminary plan 204, he withdrew claim to the above-mentioned lot 55 of this order; I, Maxwell MacLagan Wedderburn, Special Officer appointed under section 28 of the said Ordinances, under and by virtue of the powers vested in me in that behalf by section 4 of the said Ordinances, do hereby on this 31st day of August, 1923, order and declare under section 4, sub-section (1), of the said Ordinances, that the said land as more fully described herein below, is the property of the Crown.

Description of the Land referred to.

The land commonly called or known as Tennepitahena (reservation for trigonometrical station), situate in the village of Ganegama, in the Udapattu of the Nawadun korale of the Ratnapura District, in the Province of Sabaragamuwa, containing in extent 1 rood and 14 perches, and shown as lot 55 in block survey preliminary plan 204 and in the annexed diagram; and bounded as follows: on the north, east, and south by Tennepitahena (private); on the west by the village limit of Denawaka Patakada.



Surveyor-General's Office,
Colombo, March 23, 1923.

Scale of 4 Chains to an Inch.

C. H. VINCE,
for Surveyor-General.

M. M. WEDDERBURN,
Special Officer.

August 31, 1923.

Order under Section 4, Sub-section (1), of "The Waste Lands Ordinances of 1897, 1899, 1900, and 1903."

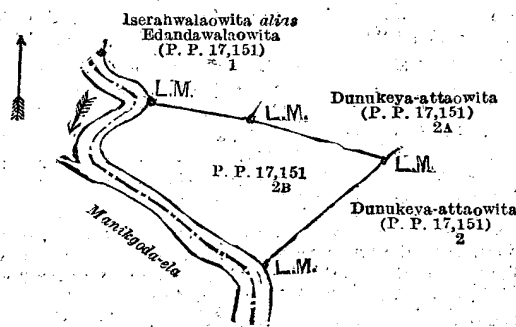
In the matter of the land commonly called or known as Dunukeya-attaowita, situate in the village of Bopitiya, in Iddagoda pattuwa of the Pasdun korale west of the Kalutara District, in the Western Province, and of "The Waste Lands Ordinances of 1897, 1899, 1900, and 1903."

WHEREAS in pursuance of section 1 of the said Ordinances it was duly declared and notified on the 10th day of June, 1921, that if no claim to the land commonly called or known as Dunukeya-attaowita, situate in the village of Bopitiya, in Iddagoda pattuwa of the Pasdun korale west of the Kalutara District, in the Western Province, containing in extent 1 acre and 31 perches, and shown as lot 2B in preliminary plan 17,151 and in the annexed diagram, was made to the Assistant Government Agent of Kalutara, within the period of three months from the date specified in the said notice, such land would be declared the property of the Crown, and dealt with on account of the Crown (*vide* Notice No. 7,890):

And whereas Gallebadahelage Kuppa *alias* Podiya made claim thereto, and Bertram George de Glanville, Esq., Assistant Government Agent, Kalutara, made due inquiry into such claim, and whereas the said claimant and the aforesaid Bertram George de Glanville, Esq., Assistant Government Agent of Kalutara, came to an agreement in writing dated the 8th day of November, 1921, concerning the said land, under section 4, sub-section (1), of the said Ordinances, whereby it was agreed that the said claimant should be declared the purchaser of the said land, upon payment, on or before the 8th day of February, 1922, to the Assistant Government Agent at Kalutara, of a sum of Rupees Fifty-nine and Cents Seventy-eight only (Rs. 59.78), as the purchase amount of the said land, and whereas the said amount has been duly paid by the said claimant, he is hereby, in pursuance of the agreement aforementioned, declared to be the purchaser of the said land, as more fully described herein below.

Description of the Land referred to.

The land commonly called or known as Dunukeya-attaowita, situate in the village of Bopitiya, in Iddagoda pattuwa of the Pasdun korale west of the Kalutara District, in the Western Province, containing in extent 1 acre and 31 perches, and shown as lot 2B in preliminary plan 17,151 and in the annexed diagram; and bounded as follows: on the north by Iserahwalaowita *alias* Edandawalaowita (lot 1 in P. P. 17,151) to be sold to D. A. Jayasinha and another under the Waste Lands Ordinances, Dunukeya-attaowita (lot 2A in P. P. 17,151) to be sold to D. A. Jayasinha and another under the Waste Lands Ordinances; on the east by Dunukeya-attaowita (lot 2 in P. P. 17,151) to be sold to Yalebadahelage Uja under the Waste Lands Ordinances; on the south by Dunukeya-attaowita (lot 2 in P. P. 17,151) to be sold to Yalebadahelage Uja under the Waste Lands Ordinances; on the west by the Manikgodala.



Surveyor-General's Office,
Colombo, December 2, 1922.

Scale of 4 Chains to an Inch.

C. R. LUNDIE,
for Surveyor-General.

E. T. MILLINGTON,
Assistant Government Agent.

July 21, 1923.

Order under Section 4, Sub-section (1), of "The Waste Lands Ordinances of 1897, 1899, 1900, and 1903."

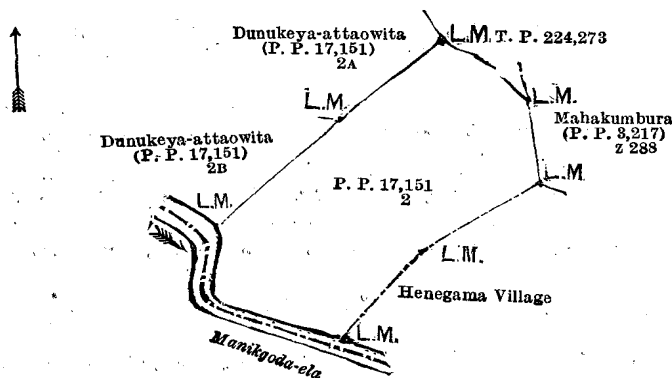
In the matter of the land commonly called or known as Dunukeya-attaowita, situate in the village of Bopitiya, in Iddagoda pattuwa of the Pasdun korale west of the Kalutara District, in the Western Province, and of "The Waste Lands Ordinances of 1897, 1899, 1900, and 1903."

WHEREAS in pursuance of section 1 of the said Ordinances it was duly declared and notified on the 10th day of June, 1921, that if no claim to the land commonly called or known as Dunukeya-attaowita, situate in the village of Bopitiya, in Iddagoda pattuwa of the Pasdun korale west of the Kalutara District, in the Western Province, containing in extent 2 acres 1 rood and 23 perches, and shown as lot 2 in preliminary plan 17,151 and in the annexed diagram, was made to the Assistant Government Agent of Kalutara, within the period of three months from the date specified in the said notice, such land would be declared the property of the Crown, and dealt with on account of the Crown (*vide* Notice No. 7,890) :

And whereas Yalabadahalage Uja made claim thereto, and Bertram George de Glanville, Esq., Assistant Government Agent of Kalutara, made due inquiry into such claim, and whereas the said claimant and the aforesaid Bertram George de Glanville, Esq., Assistant Government Agent of Kalutara, came to an agreement in writing dated the 8th day of November, 1921, concerning the said land, under section 4, sub-section (1), of the said Ordinances, whereby it was agreed that the said claimant should be declared the purchaser of the said land upon payment, on or before the 8th day of February, 1922, to the Assistant Government Agent at Kalutara, of a sum of Rupees One hundred and Nineteen and Cents Fifty-five only (Rs. 119.55), as the purchase amount of the said land, and whereas the said amount has been duly paid by the said claimant, he is hereby, in pursuance of the agreement aforementioned, declared to be the purchaser of the said land, as more fully described herein below.

Description of the Land referred to.

The land commonly called or known as Dunukeya-attaowita, situate in the village of Bopitiya, in Iddagoda pattuwa of the Pasdun korale west of the Kalutara District, in the Western Province, containing in extent 2 acres 1 rood and 23 perches, and shown as lot 2 in preliminary plan 17,151 and in the annexed diagram : and bounded as follows : on the north by Dunukeya-attaowita (lot 2A in P. P. 17,151) to be sold to D. A. Jayasinha and another under the Waste Lands Ordinances, T. P. 224,273 ; on the east by Mahakumbura (lot z288 in P. P. 3,217) claimed by Yalabadahalage Uja, the village limit of Henegama ; on the south by the village limit of Henegama, the Manikgoda-ela ; on the west by the Manikgoda-ela, Dunukeya-attaowita (lot 2B in P. P. 17,151) to be sold to Gallebadahalage Kuppa *alias* Podiya under the Waste Lands Ordinances.



Surveyor-General's Office,
Colombo, December 2, 1922.

Scale of 4 Chains to an Inch.

C. R. LUNDIE,
for Surveyor-General.

July 21, 1923.

E. T. MILLINGTON,
Assistant Government Agent.

Order under Section 4, Sub-section (1), of "The Waste Lands Ordinances of 1897, 1899, 1900, and 1903."

In the matter of the lands commonly called or known as Iserahwalaowita *alias* Edandawalaowita and Dunukeya-attaowita, situate in the village of Bopitiya, in Iddagoda pattuwa of the Pasdun korale west of the Kalutara District, in the Western Province, and of "The Waste Lands Ordinances of 1897, 1899, 1900, and 1903."

WHEREAS in pursuance of section 1 of the said Ordinances it was duly declared and notified on the 10th day of June, 1921, that if no claim to the lands commonly called or known as Iserahwalaowita *alias* Edandawalaowita and Dunukeya-attaowita, situate in the village of Bopitiya, in Iddagoda pattuwa of the Pasdun korale west of the Kalutara District, in the Western Province, containing in extent 1 acre 3 roods and 6 perches, and shown as lots 1 and 2A in preliminary plan 17,151 and in the annexed diagram, was made to the Assistant Government Agent of Kalutara within the period of three months from the date specified in the said notice, such lands would be declared the property of the Crown, and dealt with on account of the Crown (*vide* Notice No. 7,890) :

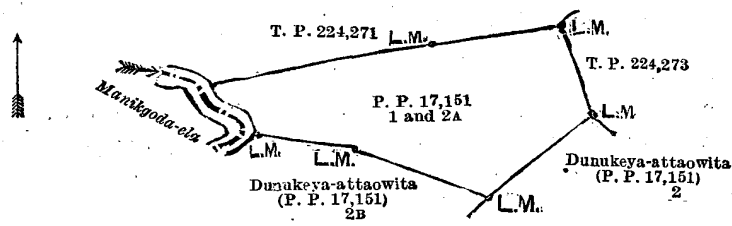
And whereas Don Alvis Jayasinha made claim thereto, and Bertram George de Glanville, Esq., Assistant Government Agent of Kalutara, made due inquiry into such claim ; and whereas the said claimant and the aforesaid Bertram George de Glanville, Esq., Assistant Government Agent of Kalutara, came to an agreement in writing dated the 8th day of November, 1921, concerning the said lands, under section 4, sub-section (1), of the said Ordinances, whereby it was agreed that the said claimant along with Kamburawelakankanange Charles de Alwis Appuhamy should be declared the purchasers of the said lands upon payment, on or before the 8th day of February, 1922, to the Assistant Government Agent at Kalutara, of a sum of Rupees Eighty-nine and Cents Fifth-eight only (Rs. 89.58), as the purchase amount of the said lands ; and whereas the said amount has been duly paid, the said claimant and the said Kamburawelakankanange Charles de Alwis Appuhamy, are hereby, in pursuance of the agreement aforementioned, declared to be the purchasers of the said lands, as more fully described herein below.

Description of the Lands referred to.

The following lots situate in the village of Bopitiya, in Iddagoda pattuwa of the Pasdun korale west of the Kalutara District, in the Western Province, as described in the annexed diagram :—

| Preliminary plan 17,151. | | |
|--------------------------|---|------------------|
| Lot. | Name of Land. | Extent, A. R. P. |
| 1 | Iserahawalaowita <i>alias</i> Edandawalaowita | 0 2 15 |
| 2A | Dunukeya-attaowita | 1 0 31 |
| | | 1 3 6 |

and bounded as follows : on the north by T. P. 224,271 ; on the east by T. P. 224,273, Dunukeya-attaowita (lot 2 in P. P. 17,151) to be sold to Yalebadahalage Uja under the Waste Lands Ordinances ; on the south by Dunukeya-attaowita (lot 2 in P. P. 17,151) to be sold to Yalebadahalage Uja under the Waste Lands Ordinances, Dunukeya-attaowita (lot 2B in P. P. 17,151) to be sold to Gallebadahalage Kuppa *alias* Podiya under the Waste Lands Ordinances ; on the west by Dunukeya-attaowita (lot 2B in P. P. 17,151) to be sold to Gallebadahalage Kuppa *alias* Podiya under the Waste Lands Ordinances, the Manikgoda-ela.



Surveyor-General's Office,
Colombo, December 2, 1922.

Scale of 4 Chains to an Inch.

C. R. LUNDIE,
for Surveyor-General.

July 21, 1923.

E. T. MILLINGTON,
Assistant Government Agent.

Order under Section 2 of "The Waste Lands Ordinances of 1897, 1899, 1900, and 1903," declaring Land to be Crown Property.

In the matter of the land commonly called or known as Galabodawatta, situate in the village of Loluwagoda, in Udugaha pattu of the Hapitigam korale, in the Negombo District of the Western Province, and of "The Waste Lands Ordinances of 1897, 1899, 1900, and 1903."

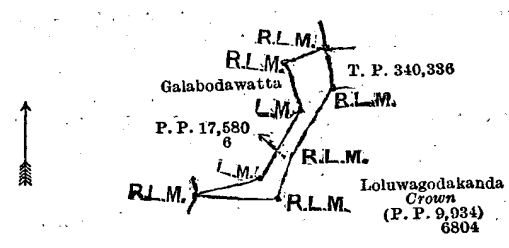
THE notice required by section 1 of "The Waste Lands Ordinances of 1897, 1899, 1900, and 1903," having been duly published in manner prescribed by that section in respect of the above-named land (*vide* Notice No. 8,306), and no claim having been made to the said land or to any interest therein within the period of three months from the date specified in the said notice, I, Hubert Ernest Newnham, Assistant Government Agent of Colombo and Negombo Districts, under and by virtue of the powers vested in me in that behalf by section 2 of the said Ordinances, do hereby on this 16th day of July, 1923, order and declare that the said land, as more fully described herein below, situate in the village of Loluwagoda, in Udugaha pattu of the Hapitigam korale, in the Negombo District, of the Western Province, and shown as lot 6 in preliminary plan 17,580 and in the annexed diagram, and containing in extent about 31 perches, is the property of the Crown.

Description of the Land referred to.

The following lot situated in the village of Loluwagoda, in Udugaha pattuwa of the Hapitigam korale, in the Negombo District of the Western Province, as described in the annexed diagram :—

| Preliminary plan 17,580. | | |
|--------------------------|---------------|------------------|
| Lot. | Name of Land. | Extent, A. R. P. |
| 6 | Galabodawatta | 0 0 31 |

and bounded as follows : on the north by Galabodawatta claimed by U. Jacolis Appu ; on the east by land depicted in title plan 340,336 and Loluwagodakanda claimed by the Crown (P. P. 9,934/6,804) ; on the south by Loluwagodakanda claimed by the Crown (P. P. 9,934/6,804) ; and on the west by Galabodawatta claimed by U. Jacolis Appu.



Surveyor-General's Office,
Colombo, October 7, 1922.

Scale of 4 Chains to an Inch.

C. R. LUNDIE,
for Surveyor-General.

July 16, 1923.

H. E. NEWNHAM,
Assistant Government Agent.

**Order under Section 2 of "The Waste Lands Ordinances of 1897, 1899, 1900, and 1903,"
declaring Land to be Crown Property.**

In the matter of the land commonly called or known as Pitakandemukulana *alias* Welikandemukulana (reservation for Gansabhawa road), situate in the village of Uduwewela, in Egodapota pattu of Galboda korale, in the Kegalla District of the Province of Sabaragamuwa, and of "The Waste Lands Ordinances of 1897, 1899, 1900, and 1903."

THE notice required by section 1 of "The Waste Lands Ordinances of 1897, 1899, 1900, and 1903," having been duly published in manner prescribed by that section in respect of the above-named land (*vide* Notice No. 8,197), and no claim having been made to the said land or to any interest therein within the period of three months from the date specified in the said notice, I, Roger Herbert Whitehorn, Assistant Government Agent of the Kegalla District, Province of Sabaragamuwa, under and by virtue of the powers vested in me in that behalf by section 2 of the said Ordinances, do hereby on this 23rd day of June, 1923, order and declare that the said land, as more fully described herein below, situate in the village of Uduwewela, in Egodapota pattu of Galboda korale, in the Kegalla District of the Province of Sabaragamuwa, and shown as lot 5 in preliminary plan 2,776 and in the annexed diagram, and containing in extent 29 perches, is the property of the Crown.

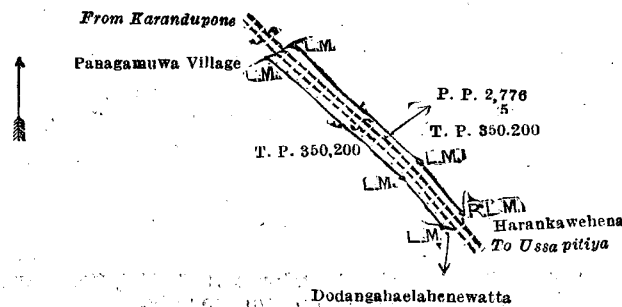
Description of the Land referred to.

The following lot situated in the village of Uduwewela, in Egodapota pattu of Galboda korale, in the Kegalla District of the Province of Sabaragamuwa, as described in the annexed diagram:—

Preliminary plan 2,776.

| Lot. | Name of Land. | Extent, A. B. P. |
|------|--|------------------|
| 5 | Pitakandemukulana <i>alias</i> Welikandemukulana (reservation for Gansabhawa road) | 0 0 29 |

and bounded as follows: on the north by the boundary limits of Panagamuwa village; on the east and west by title plan 350,200; on the south by Harankawehena claimed by Mr. Molligoda and another and Dodangahaelahenawatta claimed by B. Hemapala.



Surveyor-General's Office,
Colombo, March 13, 1923.

Scale of 4 Chains to an Inch.

G. K. THORNHILL,
for Surveyor-General.

June 23, 1923.

R. H. WHITEHORN,
Assistant Government Agent.

**Order under Section 2 of "The Waste Lands Ordinances of 1897, 1899, 1900, and 1903,"
declaring Land to be Crown Property.**

In the matter of the land commonly called or known as Pitakandemukulana *alias* Welikandemukulana (reservation for Gansabhawa road), situate in the village of Panagamuwa, in Egodapota pattu of Galboda korale, in the Kegalla District of the Province of Sabaragamuwa, and of "The Waste Lands Ordinances of 1897, 1899, 1900, and 1903."

THE notice required by section 1 of "The Waste Lands Ordinances of 1897, 1899, 1900, and 1903," having been duly published in manner prescribed by that section in respect of the above-named land (*vide* Notice No. 8,198), and no claim having been made to the said land or to any interest therein within the period of three months from the date specified in the said notice, I, Roger Herbert Whitehorn, Assistant Government Agent of the Kegalla District, Province of Sabaragamuwa, under and by virtue of the powers vested in me in that behalf by section 2 of the said Ordinances, do hereby on this 23rd day of June, 1923, order and declare that the said land, as more fully described herein below, situate in the village of Panagamuwa, in Egoda pattu of Galboda korale, in the Kegalla District of the Province of Sabaragamuwa, and shown as lots 1 and 4 in preliminary plan 2,776 and in the annexed diagram, and containing in extent 1 rood and 2 perches, is the property of the Crown.

Description of the Land referred to.

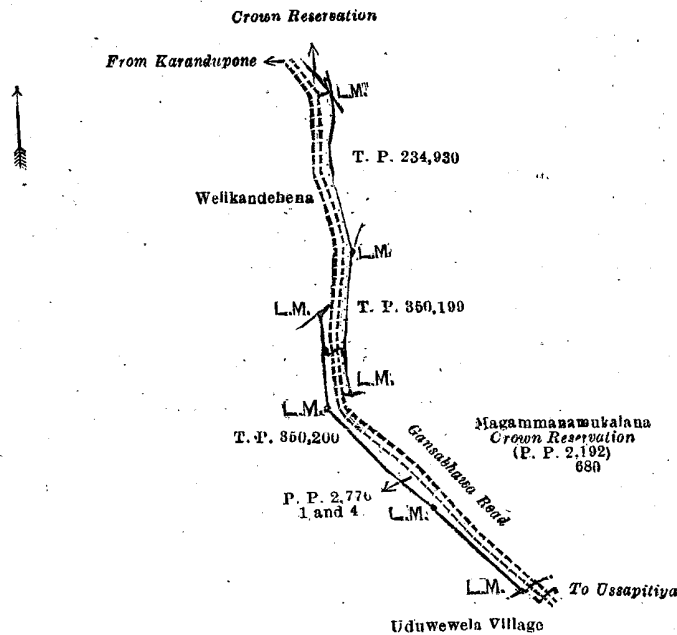
The following lots situated in the village of Panagamuwa, in Egodapota pattu of Galboda korale, in the Kegalla District of the Province of Sabaragamuwa, as described in the annexed diagram:—

Preliminary plan 2,776.

| Lot. | Name of Land. | Extent, A. B. P. |
|------|--|------------------|
| 1 | Pitakandemukulana <i>alias</i> Welikandemukulana (reservation for Gansabhawa road) | 0 0 18 |
| 4 | Do. | 0 0 24 |

0 1 2

and bounded as follows: on the north by Crown reservation; on the east by title plans 234,930 and 350,199 and Magamanamukulana Crown reservation (P. P. 2,192/680); on the south by the boundary limits of Uduwewela village; on the west by title plan 350,200 and Welikandehena claimed by D. Appu Upasakarala.



Surveyor-General's Office,
Colombo, March 13, 1923.

Scale of 4 Chains to an Inch.

G. K. THORNHILL,
for Surveyor-General.

June 23, 1923.

R. H. WHITEHORN,
Assistant Government Agent.

PRELIMINARY NOTICES.

Jaffna Notice No. 8,457.

Notice under "The Waste Lands Ordinances of 1897, 1899, 1900, and 1903."

TAKE notice that unless within three months from October 26, 1923, the persons, if any, who claim any interest in the lands hereinafter mentioned or in any one or more of such lands or to some interest therein make claim in person or in writing to the said lands or any one of them or to some interest therein to the Government Agent, Northern Province :

Such Government Agent, in pursuance of the powers in him vested by the said Ordinances, will declare by writing under his hand that the said lands, or such of them as to which no claim has been made, are the property of the Crown.

L. W. C. SCHRADER,
Government Agent.

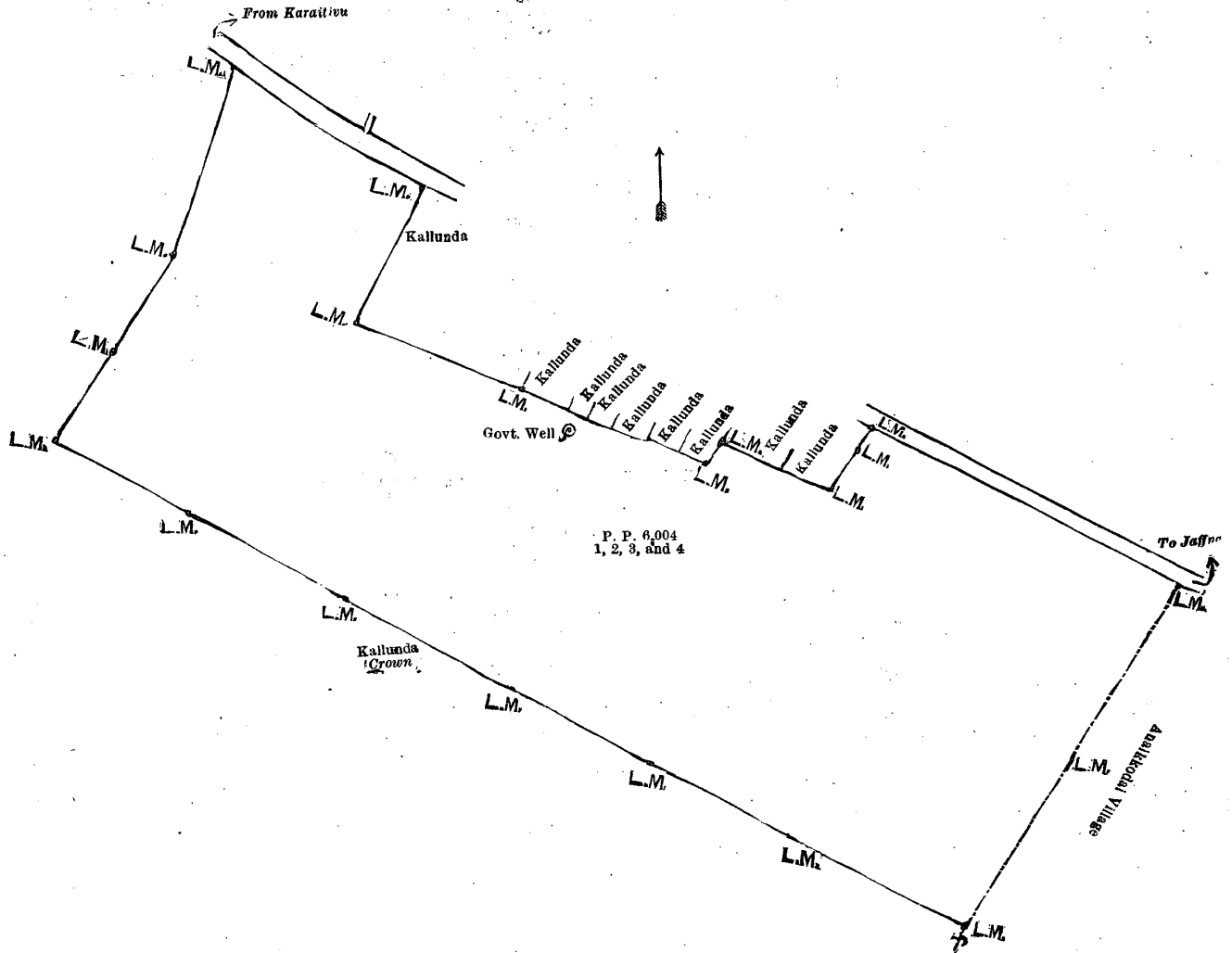
NOTE.—A claim to a right of way over the said lands or any of them is a claim to an interest in the land or lands.

Description of the Lands referred to.

The following lots situated in the village of Navali, in Valikamam West division of the Jaffna District, in the Northern Province, as described in the annexed diagram :—

| Preliminary plan 6,004. | | | Extent, A. R. P. | | |
|-------------------------|----------------------------------|----|------------------|---|----|
| Lot. | Name of Land. | | | | |
| 1 .. | Kallunda | .. | 2 | 1 | 3 |
| 2 .. | Do. | .. | 11 | 3 | 30 |
| 3 .. | Do. | .. | 8 | 1 | 21 |
| 4 .. | Do. (reservation along the road) | .. | 0 | 1 | 2 |
| | | | 22 | 3 | 16 |

and bounded as follows : on the north by the road from Karaitivu to Jaffna, Kallunda claimed by C. Tambiah, Kallunda claimed by M. Suppiah, Kallunda claimed by M. Nagalingam, Kallunda claimed by Paruwati, wife of Suppiah, Kallunda claimed by N. Arunasalam, Kallunda claimed by Annappillai, daughter of Kanapathy, Kallunda claimed by Mrs. Chellacutty, Kallunda claimed by C. Nagalingam, Kallunda claimed by K. Sellamattu, the road from Karaitivu to Jaffna ; on the east by the village limit of Anaikodda ; on the south and west by Kallunda claimed by the Crown.



Surveyor-General's Office,
Colombo, June 25, 1923.

Scale of 4 Chains to an Inch.

G. K. THORNHILL,
for Surveyor-General.

Jaffna Notice No. 8,458.

Notice under "The Waste Lands Ordinances of 1897, 1899, 1900, and 1903."

TAKE notice that unless within three months from October 26, 1923, the persons, if any, who claim any interest in the lands hereinafter mentioned or in any one or more of such lands or to some interest therein make claim in person or in writing to the said lands or any one of them or to some interest therein to the Government Agent, Northern Province;

Such Government Agent, in pursuance of the powers in him vested by the said Ordinances, will declare by writing under his hand that the said lands, or such of them as to which no claim has been made, are the property of the Crown.

B. CONSTANTINE,
Government Agent.

NOTE.—A claim to a right of way over the said lands or any of them is a claim to an interest in the land or lands.

Description of the Lands referred to.

The following lots situated in the village of Tanakkarakurichehi in Uduppiddi in Vadamaradchi West division of the Jaffna District, in the Northern Province, as described in the annexed diagram:—

Preliminary plan 5,182.

| Lot. | Name of Land. | Extent, A. R. P. | Lot. | Name of Land. | Extent, A. R. P. |
|-------|---------------------------------------|------------------|-------|---------------------------------------|------------------|
| 1 .. | Kuluthavankoddali .. | 0 2 18 | 22 .. | Puthuvayal .. | 0 0 19 |
| 2 .. | Koddali .. | 0 0 35 | 23 .. | Kiraivayal .. | 0 0 13 |
| 3 .. | Do. .. | 0 3 25 | 24 .. | Kallampar .. | 0 0 17 |
| 4 .. | Thodaikamanpathi .. | 0 1 18 | 26 .. | Kaddukkuvaddukku .. | 1 3 34 |
| 5 .. | Do. .. | 0 2 23 | 27 .. | Do. .. | 0 1 0 |
| 6 .. | Suruntheni .. | 0 1 23 | 28 .. | Kaladdi .. | 6 3 3 |
| 7 .. | Do. .. | 0 2 29 | 30 .. | Yamangalai .. | 3 2 24 |
| 8 .. | Surunthenikulam .. | 0 1 6 | 31 .. | Palmoddai .. | 0 1 4 |
| 10 .. | Suruntheni .. | 0 3 25 | 32 .. | Do. .. | 0 1 24 |
| 11 .. | Do. .. | 1 1 14 | 33 .. | Do. .. | 0 1 0 |
| 12 .. | Do. .. | 1 0 23 | 34 .. | Do. .. | 0 2 10 |
| 14 .. | Do. .. | 0 2 10 | 35 .. | Do. .. | 2 2 0 |
| 15 .. | Suruntheni (reservation for road) | 1 0 39 | 36 .. | Roddarugunilam (reservation for road) | 0 2 12 |
| 16 .. | Roddarugunilam (reservation for road) | 0 2 29 | 37 .. | Palmoddai .. | 0 2 7 |
| 17 .. | Kumulampilam .. | 0 1 11 | 38 .. | Do. .. | 0 1 18 |
| 18 .. | Do. .. | 0 1 16 | | | |
| 19 .. | Kallampar .. | 1 1 6 | | | |
| 20 .. | Kallampar (reservation for a path) | 0 1 0 | | | |
| 21 .. | Mukkiluvampilam .. | 2 2 7 | | | |
| | | | | | 33 0 22 |

and bounded as follows : on the north by Kuluthevan Koddali claimed by Sinnatankachchi, wife of Cumaraswamy, Koddali claimed by Seethevan, widow of N. Mailvaganam, Thodaikamanpathi claimed by S. Kumarasami, Thodaikamanpathi claimed by V. Kanthar and others, Suruntheni claimed by S. Veerakaththi and others, Suruntheni claimed by the heirs of V. Nitchinger, Suruntheni claimed by E. Eliakuddi, Syruntheni claimed by the Crown (P. P. 5,182/9), Suruntheni claimed by V. Ponnaiah and others, Suruntheni claimed by V. Veluppillai and others, Tharavai claimed by the Crown, the road from Jaffna to Valvedditturai, Tharavai claimed by the Crown, Kumulampilam claimed by K. Chellathurai and others, Puthuvayal claimed by A. Simmathambi, Kallampar claimed by V. Chellathurai and others, Puthuvayal claimed by Nallapillai, daughter of V. Ponnaiah, Kiravayal claimed by Sinnaval, widow of K. Velan, Kaddukkuvadukku claimed by Paruvathi, wife of A. Kandiah and others, Kaddukkuvadukku claimed by Annamma, wife of K. Chelliah and others, Kaddukkuvadukku claimed by V. Sinnathambi and others, Kaddukkuvadukku claimed by Ponnu, wife of V. Murugupillai, Kaddukkuvadukku claimed by K. Chelliah and others, Uduppiddikulam (tank) ; on the east by Uduppiddikulam (tank), Kaddukkuvadukku claimed by S. Subramaniam, Palmoddai claimed by Latchimi, wife of V. Murugupillai, Palmoddai claimed by Sethevan, widow of N. Mailvaganam, Palmoddai claimed by the heirs of Araththi, wife of Ramu Ponnaiah, Palmoddai claimed by E. Veluppillai and others, Palmoddai claimed by the Pandakapillaiarkoil, Palmoddai claimed by Paruvathi, wife of S. Seenivasagam, Palmoddai claimed by Annamma, wife of K. Chelliah and others, Palmoddai claimed by K. Sinkaravelu ; on the south by the road from Karaveddi to Tondaimanar, Uduppiddikirai or Paravani Kaladdi claimed by the Crown (P. P. 5,182/29), Mukkiluvampilam claimed by V. Kiddinar and others (P. P. 5,182/25), the road from Karaveddi to Tondaimanar, the road from Jaffna to Valvedditturai ; on the west by the road from Karaveddi to Tondaimanar, Tharavai claimed by the Crown.

NOTE.—The following lot lying within the above-mentioned boundaries is excluded from this notice, and its extent of 2 acres 1 rood and 7 perches is not included in the acreage of 33 acres and 22 perches given above :—

| | | | |
|-------------------------|----|---------------|------------------|
| Preliminary plan 5,182. | | | |
| Lot. | | Name of Land. | Extent, A. R. P. |
| 13 | .. | Suruntheni | 2 1 7 |

[For Diagram see page 1468.]

Kurunegala Notice No. 8,459.

Notice under "The Waste Lands Ordinances of 1897, 1899, 1900, and 1903."

TAKE notice that unless within three months from October 26, 1923, the persons, if any, who claim any interest in the lands hereinafter mentioned or in any one or more of such lands or to some interest therein make claim in person or in writing to the said lands or any of them or to some interest therein to N. A. Hampton, Esq., Special Officer appointed under section 28 of "The Waste Lands Ordinances of 1897, 1899, 1900, and 1903," at his office at Colombo :

Such Special Officer, in pursuance of the powers vested in him by the said Ordinances, will declare by writing under his hand that the said lands, or such of them as to which no claim has been made, are the property of the Crown.

N. A. HAMPTON,
Special Officer.

NOTE.—A claim to a right of way over the said lands or any of them is a claim to an interest in the land or lands.

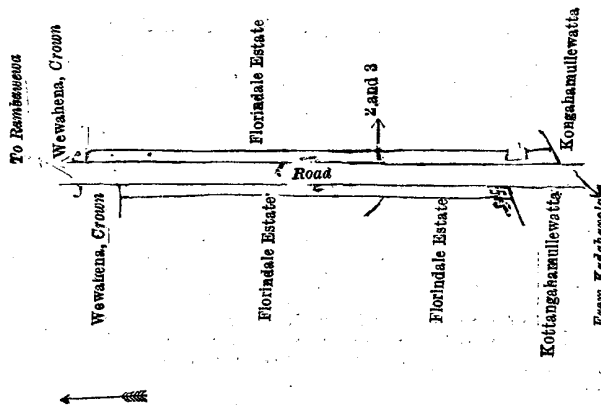
Description of the Lands referred to.

The following lots situate in the village of Polpitiya, in the Meddeketiya korale of the Katugampola hatpattu, in the Kurunegala District, of the North-Western Province, as described in the annexed diagram :—

| | | | |
|-------------------------|----|--|------------------|
| Preliminary plan 5,274. | | | |
| Lot. | | Name of Land. | Extent, A. R. P. |
| 2 | .. | Florindale estate (reservation for road) | 0 1 2 |
| 3 | .. | Do. (do. do.) | 0 0 29 |

(Exclusive of the road passing through the land.)

and bounded as follows : on the north by Wewahena belonging to the Crown ; on the east by Florindale estate claimed by Mrs. L. F. Scharenguivel ; on the south by Kongahamullewatta claimed by P. Lappaya and Kira ; Kottanghamullewatta claimed by Liyana Duraya ; on the west by Florindale estate claimed by Mrs. L. F. Scharenguivel.

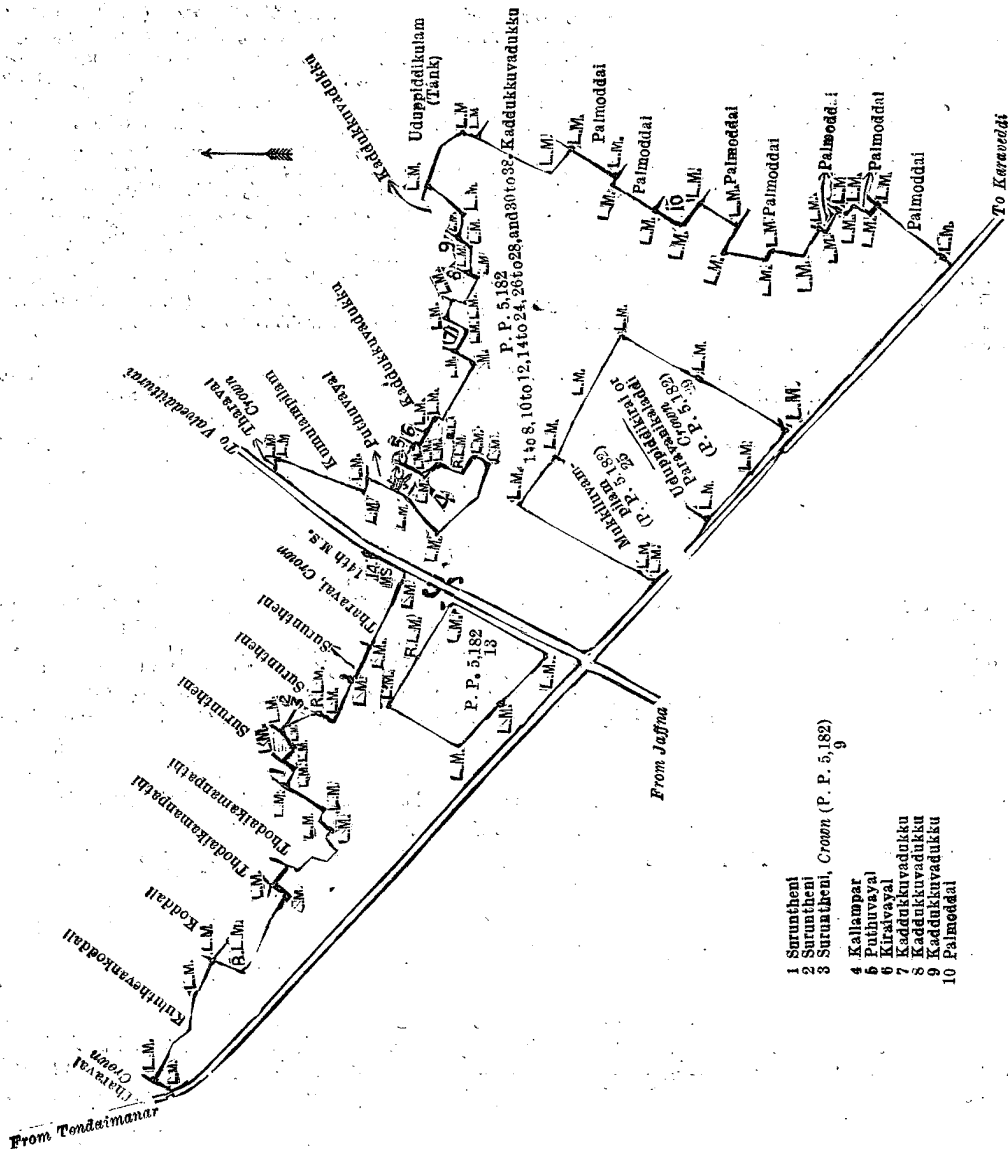


Surveyor-General's Office,
Colombo, June 4, 1923.

Scale of 4 Chains to an Inch.

Kurunegala S. O. 42—1923.

C. H. VINCE,
for Surveyor-General.



Surveyor-General's Office,
Colombo, July 11, 1922.

Scale of 8 Chains to an Inch.

C. R. LUNDIE,
for Surveyor-General.

Kurunegala Notice No. 8,460.

Notice under "The Waste Lands Ordinances of 1897, 1899, 1900, and 1903."

TAKE notice that unless within three months from October 26, 1923, the persons, if any, who claim any interest in the land hereinafter mentioned make claim in person or in writing to the said land or to some interest therein to N. A. Hampton, Esq., Special Officer appointed under section 28 of "The Waste Lands Ordinances of 1897, 1899, 1900, and 1903," at his office at Colombo :

Such Special Officer, in pursuance of the powers vested in him by the said Ordinances, will declare by writing under his hand that the land, to which no claim has been made, is the property of the Crown,

N. A. HAMPTON,
Special Officer.

NOTE.—A claim to a right of way over the said land is a claim to an interest in the land.

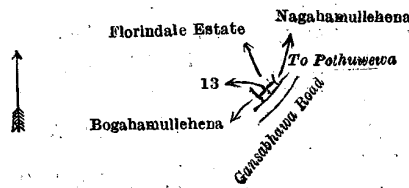
Description of the Land referred to.

The following lot situate in the village of Godawela, in the Meddeketiya korale of the Katugampola hatpattu, in the Kurunegala District of the North-Western Province, as described in the annexed diagram :—

| Lot. | Name of Land. | Extent, A. R. P. |
|-------|--|------------------|
| 13 .. | Florindale estate (reservation for road) | 0 0 1 |

Preliminary plan 5,274.

and bounded as follows : on the north by Florindale estate claimed by Mrs. L. F. Scharenguivel, Nagahamullehena claimed by P. Kira and P. Happu ; on the east by a Gansabhawa road ; on the south by a Gansabhawa road, Bogahamullehena claimed by T. Bandiya ; on the west by Bogahamullehena claimed by T. Bandiya, Florindale estate claimed by Mrs. L. F. Scharenguivel.



Surveyor-General's Office,
Colombo, June 4, 1923.

Scale of 4 Chains to an Inch.

Kurunegala S. O. 43—1923.

C. H. VINCE,
for Surveyor-General.

Kurunegala Notice No. 8,461.

Notice under "The Waste Lands Ordinances of 1897, 1899, 1900, and 1903."

TAKE notice that unless within three months from October 26, 1923, the persons, if any, who claim any interest in the land hereinafter mentioned make claim in person or in writing to the said land or to some interest therein to N. A. Hampton, Esq., Special Officer appointed under section 28 of "The Waste Lands Ordinances of 1897, 1899, 1900, and 1903," at his office at Colombo :

Such Special Officer, in pursuance of the powers vested in him by the said Ordinances, will declare by writing under his hand that the said land, to which no claim has been made, is the property of the Crown.

N. A. HAMPTON,
Special Officer.

NOTE.—A claim to a right of way over the said land is a claim to an interest in the land.

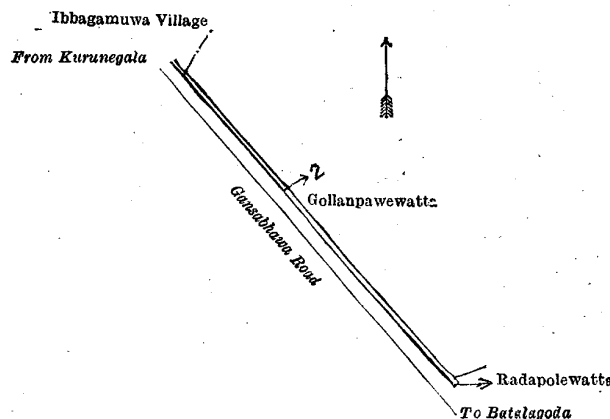
Description of the Land referred to.

The following lot situate in the village of Radapola, in the Ihala Wisideke korale of the Hiriyala hatpattu of the Kurunegala District of the North-Western Province, as described in the annexed diagram :—

| Lot. | Name of Land. | Extent, A. R. P. |
|------|---|------------------|
| 2 .. | Gallanpawewatta (reservation for Gansabhawa road) | 0 0 9 |

Preliminary plan 5,108.

and bounded as follows : on the north by the village limit of Ibbagamuwa, Gollanpawewatta sold by the Crown ; on the east by Gollanpawewatta sold by the Crown, Radapolewatta claimed by Tambi Lebbe ; on the south by Radapolewatta claimed by Tambi Lebbe, the Gansabhawa road from Batalagoda to Kurunegala ; on the west by the Gansabhawa road from Batalagoda to Kurunegala, the village limit of Ibbagamuwa.



Surveyor-General's Office,
Colombo, July 9, 1923.

Scale of 4 Chains to Inch.

Kurunegala S. O. 44—1923.

C. H. VINCE,
for Surveyor-General.

Anuradhapura Notice No. 8,462.

Notice under "The Waste Lands Ordinances of 1897, 1899, 1900, and 1903."

TAKE notice that unless within three months from October 26, 1923, the persons, if any, who claim any interest in the lands hereinafter mentioned or in any one or more of such lands or to some interest therein make claim in person or in writing to the said lands or any of them or to some interest therein to L. L. Hunter, Esq., Special Officer appointed under section 28 of "The Waste Lands Ordinances of 1897, 1899, 1900, and 1903," at his office at Colombo :

Such Special Officer, in pursuance of the powers vested in him by the said Ordinances, will declare by writing under his hand that the said lands, or such of them as to which no claim has been made, are the property of the Crown.

L. L. HUNTER,
Special Officer.

NOTE.—A claim to a right of way over the said lands or any of them is a claim to an interest in the land or lands.

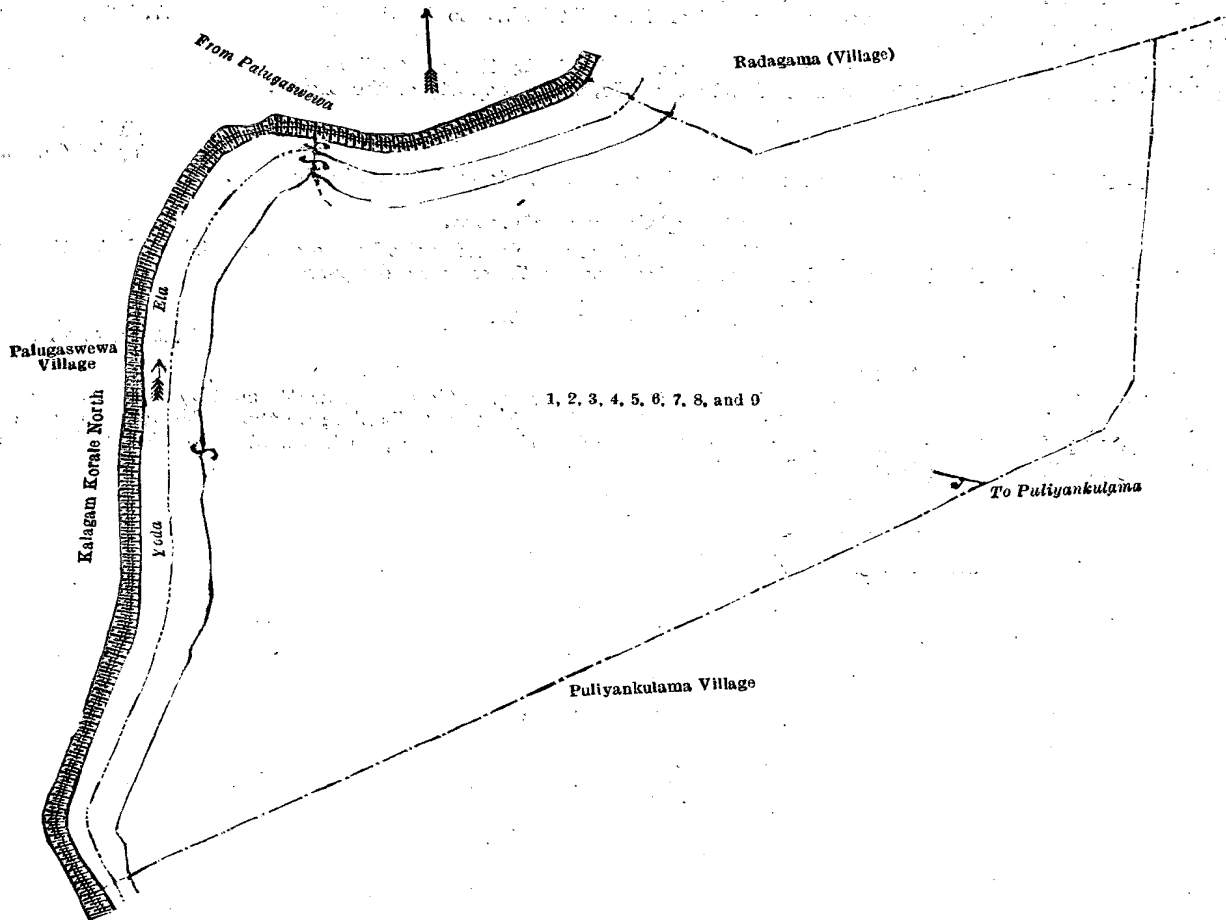
Description of the Lands referred to.

The following lots situate in the village of Pugallagama, in Medalassa tulana of Kalagam korale south of the North-Central Province, as described in the annexed diagram :—

Block survey preliminary plan 897.

| Lot. | Name of Land. | Extent, A. R. P. | Lot. | Name of Land. | Extent, A. R. P. |
|------|--|------------------|------|-----------------------------------|------------------|
| 1 .. | Yoda-ela (part of Yoda-ela) | .. 6 0 32 | 6 .. | Wekanda (tank bund) abandoned | .. 0 3 8 |
| 2 .. | Siyambalahahena, Pugallagamakele, and Pahalawewa | .. 18 1 32 | 7 .. | Footpath | .. 0 0 22 |
| 3 .. | Wekanda (tank bund) abandoned | .. 0 1 26 | 8 .. | Pugallagamakele and Pahalawewa | .. 41 0 18 |
| 4 .. | Pugallagamamukalana and Ihalawewa | 13 1 11 | 9 .. | Pugallagamamukalana and Ihalawewa | 12 0 19 |
| 5 .. | Footpath | .. 0 0 5 | | | |
| | | | | | 92 2 13 |

and bounded on the north by part of Yoda-ela (the village limit of Palugaswewa in Kalagam korale north), the village limit of Radagama ; on the east and south by the village limit of Puliyankulama ; on the west by part of Yoda-ela (the village limit of Palugaswewa in Kalagam korale north).



Surveyor-General's Office,
Colombo, August 6, 1923.

Scale of 8 Chains to an Inch.

C. H. VINCE,
for Surveyor-General.

LAND SALES IN THE NORTH-CENTRAL PROVINCE.

No. 2,312, N.C. P.—The Government Agent, North-Central Province, will on Monday, December 10, 1923, at 1 P.M., at his office in Anuradhapura, put up to auction for sale or settlement, or will otherwise dispose of, the under-mentioned portions of Crown land, in accordance with the regulations of Government regarding land sales. Forty allotments of land situated in the Nuwaragam palata of the Nuwarakalawiya district of the North-Central Province.

| Lot. | Name of Land. | Final village plan | Name of Applicant. | Description. | Village— | | Extent. | | Upset price per acre, Rs. |
|-------|---|--------------------|--|--------------------------|---------------------------------|------------------------------|---------|-------|---------------------------|
| | | | | | Kalanchiya in Kende korale. | Urapinuwewa in Kende korale. | A. | R. P. | |
| 5A | Wekandeaddaramukalana alias Uruléunnagamakele | 539 | Dissanayaka Punchi Banda and 12 others | Jungle | Kalanchiya in Kende korale. | 2 | 0 25 | 23 | |
| 9T8 | Kallanchiyakele | 539 | U. G. Kapuruhamy | Forest | Kalanchiya in Kende korale. | 4 | 1 8 | 25 | |
| 12U | Parasangahahena lanchiyakele | 539 | U. G. Kapuruhamy and another | Chena | Kalanchiya in Kende korale. | 0 | 3 26 | 22 | |
| 43U12 | Kurundulahena lanchiyakele | 539 | A. Punchirala and another | do. | Kalanchiya in Kende korale. | 0 | 3 38 | 22 | |
| 43U14 | Do. | 539 | do. | do. | Kalanchiya in Kende korale. | 1 | 2 5 | 22 | |
| 43U15 | Do. | 539 | W. Dingiri Banda | do. | Kalanchiya in Kende korale. | 0 | 3 37 | 22 | |
| 1N | Urapinuwewakele | 586 | W. Sella and another | Chena | Urapinuwewa in Kende korale. | 1 | 1 17 | 22 | |
| 1O | Do. | 586 | W. Sella and 2 others | do. | Urapinuwewa in Kende korale. | 1 | 3 39 | 22 | |
| 1P | Kongahaidama | 586 | K. Naide and another | do. | Urapinuwewa in Kende korale. | 1 | 0 23 | 22 | |
| 1Q | Do. | 586 | K. Naide | do. | Urapinuwewa in Kende korale. | 2 | 0 13 | 22 | |
| 1R | Urapinuwewakele | 586 | N. Pedyage Pimcha | do. | Urapinuwewa in Kende korale. | 0 | 0 18 | 22 | |
| 1S | Do. | 586 | do. | do. | Urapinuwewa in Kende korale. | 0 | 1 24 | 22 | |
| 1T | Do. | 586 | K. Pedyage Naide and another | do. | Urapinuwewa in Kende korale. | 0 | 2 11 | 22 | |
| 1U | Do. | 586 | do. | do. | Urapinuwewa in Kende korale. | 0 | 1 18 | 22 | |
| 1V | Do. | 586 | W. Sella | do. | Urapinuwewa in Kende korale. | 0 | 3 6 | 22 | |
| 1W | Do. | 586 | do. | do. | Urapinuwewa in Kende korale. | 0 | 0 36 | 22 | |
| 1X | Do. | 586 | K. Pedyage Naide and another | do. | Urapinuwewa in Kende korale. | 0 | 2 13 | 22 | |
| 1Y | Do. | 586 | do. | do. | Urapinuwewa in Kende korale. | 0 | 1 23 | 22 | |
| 1Z | Do. | 586 | W. Kadira | do. | Urapinuwewa in Kende korale. | 0 | 0 16 | 22 | |
| 1AA | Do. | 586 | do. | do. | Urapinuwewa in Kende korale. | 0 | 3 16 | 22 | |
| 14D | Konakumbukwewakele alias Kumbukwewakele | 596 | J. Velate, Vel-Vidane and another | Chena fit for paddy | Konakumbukwewa in Kende korale. | 1 | 2 25 | 18 50 | |
| 14E | Do. | 596 | J. Velate, Vel-Vidane and 16 others | Jungle fit for paddy | Konakumbukwewa in Kende korale. | 5 | 2 1 | 24 | |
| 14F | Do. | 596 | do. | Low jungle fit for paddy | Konakumbukwewa in Kende korale. | 8 | 0 20 | 24 | |
| 14G | Do. | 596 | Velatege Appurala and 4 others of Nekatinuwewa | Chena fit for paddy | Konakumbukwewa in Kende korale. | 4 | 0 6 | 31 | |
| 14H | Landukele alias Kumbukwewakele | 596 | P. Appurala and 2 others | Chena fit for ga den | Konakumbukwewa in Kende korale. | 2 | 0 23 | 23 | |
| 14I | Do. | 596 | U. Malhami Vel-Vidane and 4 others | Chena fit for paddy | Konakumbukwewa in Kende korale. | 6 | 0 17 | 23 | |
| 21B | Konakumbukwewakele | 596 | S. V. V. Appuhamy and 3 others | do. | Konakumbukwewa in Kende korale. | 4 | 3 20 | 21 | |
| 2G | Pinogamakele | 599 | B. V. Pedyage Kanda | Chena fit for paddy | Pinogama in Kende korale. | 1 | 1 16 | 22 | |
| 7B1 | Do. | 599 | do. | do. | Pinogama in Kende korale. | 0 | 1 22 | 22 | |
| 7D | Do. | 599 | do. | Jungle | Pinogama in Kende korale. | 0 | 2 13 | 22 | |
| 26J | Mahakadiyawakele | 599 | M. M. Seeni Packir Vel-Vidane of Diulwewa | Chena | Pinogama in Kende korale. | 2 | 1 7 | 22 | |
| 10B | Kadiyawakele | 599 | K. Ussen Bawa and 7 others of Diulwewa | Low jungle | Pinogama in Kende korale. | 1 | 2 31 | 23 | |
| 10D | Do. | 599 | do. | do. | Pinogama in Kende korale. | 3 | 1 20 | 23 | |
| 1A2 | Pinogamakele | 599 | P. H. Kiriya | Jungle | Pinogama in Kende korale. | 0 | 1 26 | 23 | |
| 1A4 | Do. | 599 | B. V. Pedyage Kandu | Jungle fit for paddy | Pinogama in Kende korale. | 1 | 3 29 | 23 | |
| 1A5 | Do. | 599 | do. | do. | Pinogama in Kende korale. | 0 | 0 36 | 23 | |
| 1A6 | Do. | 599 | K. Dingiriya and 3 others | do. | Pinogama in Kende korale. | 0 | 3 7 | 23 | |
| 1A7 | Do. | 599 | do. | do. | Pinogama in Kende korale. | 3 | 0 22 | 23 | |
| 1A8 | Do. | 599 | P. V. Pedyage Kanda and 2 others | do. | Pinogama in Kende korale. | 2 | 0 7 | 23 | |
| 1A9 | Do. | 599 | K. V. P. Tikira, Vel-Pediya and 3 others | do. | Pinogama in Kende korale. | 0 | 3 38 | 23 | |

All these lots were sold previously, but they are advertised for re-sale, as the purchasers have not paid the balance purchase amounts within the time as laid down in the conditions of sale.

Further particulars regarding these lands can be had from the Government Agent, North-Central Province, and the plans of them from the Surveyor-General.

Colonial Secretary's Office,
Colombo, October 23, 1923.

CECIL CLEMENTI,
Colonial Secretary.

No. 2,313, N.C. P.—The Government Agent, North-Central Province, will on Thursday, December 6, 1923, at 2 P.M., at his office in Kahatagasdigiliya Resthouse, put up to auction, for sale or settlement, or will otherwise dispose of, the under-mentioned portions of Crown land, in accordance with the regulations of Government regarding land sales. Forty-one allotments of land situated in the Hurulu palata of the Nuwarakalawiya district of the North-Central Province.

| Lot. | Name of Land. | Name of Applicant. | Description. | Extent, | | | Upset price per acre, Rs. |
|--|---------------------------------------|--|--|---------|----|----|---------------------------|
| | | | | A. | R. | P. | |
| Preliminary plan 6,273. Village—Manankattiya in Uddiyankulam korale. | | | | | | | |
| 1 | Migahaidama | K. Dingiri Banda | Low jungle fit for paddy | 3 | 0 | 1 | 20 |
| 2 | Migahakumbura | — | Paddy field (encroachment by S. G. Wannihamy, Vel-Vidane | 0 | 1 | 22 | 30 |
| 3 | Do. | — | do. | 0 | 0 | 5 | 30 |
| 4 | Dambagahaidama | P. Naindurala | Paddy field and low jungle being cleared for paddy | 5 | 3 | 8 | 16 |
| Village—Kawarakkulama in Uddiyankulam korale. | | | | | | | |
| 5 | Diulgahaidama | R. Ran Banda, Vel-Vidane | Paddy field.. | 1 | 1 | 26 | 16 |
| Village—Manankattiya. | | | | | | | |
| 6 | — | — | Reservation for road | 0 | 3 | 2 | —* |
| 7 | Ehatugahaidama | W. Mudalihamy, Vel-Vidane of Pahala-ambatale | Low jungle | 0 | 3 | 19 | 28 |
| 8 | Do. | do. | do. | 2 | 0 | 29 | 30 |
| Village—Kawarakkulama. | | | | | | | |
| 9 | Mailagahayaya alias Mailagahaidama | W. Banda | Low jungle fit for paddy | 4 | 0 | 7 | 21 |
| Village—Manankattiya. | | | | | | | |
| 10 | Kadurugahaidama | A. Kirihamy | Garden contains 2 mud huts and plantation | 1 | 1 | 13 | 20 |
| 11 | Do. | — | Reservation for tisbamba | 0 | 0 | 34 | —* |
| Village—Kawarakkulama. | | | | | | | |
| 12 | Kongahayaya alias Kongahaidama | K. Banda | Low jungle fit for paddy | 5 | 0 | 3 | 25 |
| Preliminary plan 6,274. Village—Manankattiya. | | | | | | | |
| 1 | Kumbukgahaidama | K. Udayare Lekama and 9 others | Low jungle fit for paddy | 2 | 2 | 16 | 30 |
| 2 | Do. | — | Reservation along the ela | 1 | 2 | 15 | —* |
| 3 | Do. | — | Low jungle | 1 | 1 | 28 | 30 |
| 4 | Migahaidama | — | do. | 0 | 3 | 16 | 24 |
| 5 | Do. | K. Malhamy and another | Low jungle fit for paddy | 2 | 0 | 26 | 30 |
| 6 | Amuna | — | Water-hole | 1 | 1 | 29 | —* |
| 7 | Migahaidama | — | Low jungle and open land | 1 | 3 | 39 | 20 |
| Preliminary plan 6,503. Village—Ihalagama (palu) in Uddiyankulam korale. | | | | | | | |
| 1 | Dambagahaidama | K. Kapurala of Aspayabendiwewa | Jungle fit for paddy | 2 | 0 | 8 | 20 |
| Preliminary plan 6,511. Village—Ilukwewa in Uddiyankulam korale. | | | | | | | |
| 1 | Ehatugahaidama | A. Kandappu, Vel-Vidane | Jungle fit for garden | 1 | 0 | 13 | 30 |
| 2 | Do. | — | Reservation along the minor road | 0 | 0 | 6 | —* |
| Preliminary plan 6,524. Village—Paluketuwewa in Uddiyankulam korale. | | | | | | | |
| 1 | Paluketuwewakele | S. Kapurala, Vel-Vidane of Elapatwewa | Low jungle fit for paddy | 0 | 0 | 37 | 20 |
| 2 | Do. | do. | do. | 3 | 0 | 6 | 24 |
| 3 | Do. | do. | do. | 0 | 3 | 4 | 24 |
| Preliminary plan 6,525. Village—Palugollegama in Uddiyankulam korale. | | | | | | | |
| 1 | Diulgahaidama | W. L. Ukku Banda | Jungle fit for garden | 0 | 3 | 20 | 24 |
| Preliminary plan 6,526. Village—Galenbinduniwewa in Uddiyankulam korale. | | | | | | | |
| 1 | Dambagahaidama alias Mailagahalanda | S. Keerala | Jungle fit for paddy | 2 | 3 | 26 | 20 |
| 2 | Do. | — | Reservation along the road.. | 0 | 0 | 26 | —* |
| 3 | Do. | — | Jungle | 1 | 3 | 2 | 20 |
| Preliminary plan 6,528. Village—Kannimaduwa in Uddiyankulam korale. | | | | | | | |
| 1 | Dambagahaidama alias Wagahaidama | R. Kapurala | Jungle fit for garden | 0 | 3 | 38 | 20 |
| 2 | Do. | — | Reservation along the pinpara | 0 | 0 | 7 | —* |
| Preliminary plan 6,529. Village—Getalewa (palu) Kannimaduwa. | | | | | | | |
| 1 | Dambagahaidama alias Panakhagahaidama | P. Kadira Velate, Vel-Vidane | Jungle fit for paddy | 3 | 0 | 0 | 25 |
| 2 | Do. | — | Reservation along the Kada-wala-ela | 0 | 1 | 19 | —* |
| 3 | Akkaaraidama | — | do. | 0 | 2 | 24 | —* |
| Village—Getalewa (palu) Kannimaduwa in Uddiyankulam korale. | | | | | | | |
| 4 | Akkaaraidama | — | Paddy field (encroachment by Kadira Velate, Vel-Vidane) | 1 | 0 | 11 | 30 |

Preliminary plan 6,549. Village—Wannankulama in Uddiyankulam korale.

| Lot. | Name of Land. | Name of Applicant. | Description. | Extent. | | | Upset price per acre, Rs. |
|------|----------------|--------------------|----------------------|---------|----|----|---------------------------|
| | | | | A. | R. | P. | |
| 1 | Dambagahaidama | E. Banda | Jungle fit for paddy | 2 | 3 | 23 | 22 |

Preliminary plan 6,551. Village—Tenkuttiyawewa (palu) in Uddiyankulam korale.

| | | | | | | | |
|---|--------------|---------------------------------------|----------------------------------|---|---|----|----|
| 1 | Kongahaidama | K. Kapurala, Arachchi of Kayin-attawa | Low chena | 2 | 1 | 20 | 20 |
| 2 | Do. | — | Reservation along the tank bund | 0 | 1 | 28 | —* |
| 3 | Do. | — | Reservation along the cart track | 0 | 2 | 27 | —* |

Preliminary plan 6,557. Village—Elapatgama (palu) (Migahadigiliya) in Uddiyankulam korale.

| | | | | | | | |
|---|----------------|---------------------------|--------------------------|---|---|----|----|
| 1 | Dambagahaidama | S. Puncha, Vel-Pannikkaya | Scrub fit for paddy | 0 | 3 | 16 | 20 |
| 2 | Do. | — | Reservation for footpath | 0 | 0 | 6 | —* |

* Not for sale.

Further particulars regarding these lands can be had from the Government Agent, North-Central Province, and the plans of them from the Surveyor-General.

Colonial Secretary's Office,
Colombo, October 23, 1923.

CECIL CLEMENTI,
Colonial Secretary.

No. 2,314, N.C. P.—The Government Agent, North-Central Province, will on Wednesday, December 12, 1923, at 1 P.M., at his office in Anuradhapura, put up to auction, for sale or settlement, or will otherwise dispose of, the under-mentioned portions of Crown land, in accordance with the regulations of Government regarding land sales. Forty-two allotments of land situated in the Nuwaragam palata of the Nuwarakalawiya district of the North-Central Province.

Final village plan 125. Village—Horowutikkawewa in Kende korale.

| Lot. | Name of Land. | Name of Applicant. | Description. | Extent. | | | Upset price per acre, Rs. |
|------|---|--------------------------------------|---------------------------|---------|----|----|---------------------------|
| | | | | A. | R. | P. | |
| 1H | Nugagahahena <i>alias</i> Horowutikkawewakele | U. Ukku Banda, Vel-Vidane and others | 2 Chena | 5 | 0 | 33 | 26 |
| 1F | Do. | V. Wannihamy and another | Chena cultivated in paddy | 2 | 3 | 16 | 31 |
| 1G | Do. | U. Punchirala and 3 others | Chena | 5 | 3 | 34 | 26 |

Final village plan 157. Village—Rambewa in Kende korale.

| | | | | | | | |
|-----|---------------|------------------------|--|---|---|----|----|
| 1BP | Rambewakele | W. Kawrala and another | Low jungle | 3 | 3 | 10 | 38 |
| 1BQ | Purana-accare | do. | Paddy field (encroachment by W. Appuhamy and others) | 0 | 1 | 32 | 36 |

Final village plan 159. Village—Palukandawewa in Kende korale.

| | | | | | | | |
|----|---|----------------------|-------|---|---|----|----|
| 4H | Palukandawewalanda <i>alias</i> Palukandawewakele | K. Sinna and another | Paddy | 1 | 3 | 39 | 26 |
|----|---|----------------------|-------|---|---|----|----|

Final village plan 163. Village—Kopakulama in Kende korale.

| | | | | | | | |
|----|----------------|------------------------------------|--------------------------|---|---|---|----|
| 1M | Kopakulamakele | V. Sabapathipillai of Anuradhapura | Low jungle fit for paddy | 4 | 3 | 2 | 40 |
|----|----------------|------------------------------------|--------------------------|---|---|---|----|

Final village plan 457. Village—Bellankadawala in Kende korale.

| | | | | | | | |
|------|------------------------|----------------------------|------------------------|---|---|----|-------|
| 12 I | Kudabellankadawalakele | P. Punchirala and 3 others | Paddy field and jungle | 7 | 3 | 15 | 23.50 |
|------|------------------------|----------------------------|------------------------|---|---|----|-------|

Final village plan 458. Village—Puleliya in Kende korale.

| | | | | | | | |
|-----|--------------|--------------------------|------------------------|---|---|----|----|
| 14H | Puleliyakele | U. Kadirate and 4 others | Paddy field and jungle | 9 | 2 | 12 | 21 |
|-----|--------------|--------------------------|------------------------|---|---|----|----|

Final village plan 528. Village—Tammanneelawaka in Kende korale.

| | | | | | | | |
|-----|---------------------|------------------------------|-------|---|---|----|----|
| 1Q1 | Tammanneelawakakele | A. G. Ukku Banda and another | Chena | 0 | 3 | 33 | 21 |
|-----|---------------------|------------------------------|-------|---|---|----|----|

Final village plan 537. Village—Namadagaswewa in Kende korale.

| | | | | | | | |
|----|-------------------|--|-----------------|---|---|----|----|
| 1K | Namadagaswewakele | K. G. Appurala of Kallanchiya and 5 others of Nikawewa | Chena and paddy | 6 | 0 | 6 | 25 |
| 1J | Do. | D. Loku Banda and 2 others of Kallanchiya | do. | 5 | 0 | 25 | 25 |

Final village plan 538. Village—Ginikatuwewa in Kende korale.

| | | | | | | | |
|----|--|---|--|---|---|----|----|
| 1J | Ginikatuwewamukalana, Palugahamukalana, Kon-gaselumukalana <i>alias</i> Ginikatuwewakele | K. L. Punchirala, Vel-Vidane, of Ham-millewa and 3 others of Ginikatuwewa | Paddy field (encroachment by Punchirala, Vel-Vidane of Ham-millewa and others) | 0 | 0 | 17 | 21 |
| 1K | Do. | do. | do. | 0 | 0 | 38 | 21 |

Final village plan 551. Village—Kapitigama in Kende korale.

| | | | | | | | |
|----|-------------------------------------|------------------------------|---|---|---|---|----|
| 1N | Bogahalanda, Lewhena, Dambagahahena | P. M. Awsadahamy and another | Garden contains 28 coconut trees (encroachment by P. M. Kiri Banda) | 0 | 3 | 6 | 22 |
|----|-------------------------------------|------------------------------|---|---|---|---|----|

| Lot. | Name of Land. | Name of Applicant. | Description. | Extent. | | Upset price Rs. |
|---|---|--|--------------------------------------|---------|-------|--------------------|
| | | | | A. | R. P. | |
| 67AJ | Kapirigamakele | K. V. Ukku Banda and another | Chena fit for garden | 1 | 3 21 | 24 |
| 67AM | Do. | A. D. T. J. Tennekoon | Chena fit for paddy | 4 | 1 3 | 26 |
| 67AN | Do. | K. Kirihamy | do. | 4 | 3 35 | 26 |
| 67AO | Do. | do. | do. | 0 | 2 22 | 26 |
| 67AP | Do. | Rewata High Priest of Kapirigama temple | Jungle fit for garden | 1 | 1 30 | 24 |
| 67AR | Do. | do. | do. | 1 | 1 35 | 24 |
| 67AW | Do. | B. U. Ran Menika | do. | 1 | 0 16 | 22 |
| Final village plan 561. Village—Kirimetiya in Kende korale. | | | | | | |
| 1T | Ambagahawatta | N. N. Kalu Naide | Garden (encroachment by S. Wijendra) | 0 | 0 3 | 21 |
| 13C | Do. | do. | do. | 0 | 1 2 | 21 |
| Final village plan 580. Village—Pihimbiyagollewa in Kende korale. | | | | | | |
| 31E6 | Pihimbiyagollewakele | N. Ukkurala | Chena | 1 | 0 2 | 25 |
| Final village plan 588. Village—Tamarahammillewa in Kende korale. | | | | | | |
| 3J | Tamarahammillewakele | U. K. Punchi Ethani and 5 others | Low jungle | 7 | 3 15 | 21 |
| 4R | Do. | M. Wannihamy and 2 others | Chena | 3 | 0 9 | 24 |
| 4S | Do. | D. K. M. C. Jinapala | do. | 2 | 3 1 | 23 |
| 4T | Do. | do. | do. | 0 | 2 6 | 23 |
| 3B | Do. | do. | Low jungle | 1 | 2 7 | 24 |
| Final village plan 589. Village—Wewelketiya in Kende korale. | | | | | | |
| 1AB | Landukele | G. Kapurala | Jungle fit for paddy | 1 | 0 5 | 25 |
| 1AC | Do. | do. | do. | 2 | 0 26 | 25 |
| 1AL | Timbirigahaidama | G. Kapurala and another | do. | 0 | 3 17 | 25 |
| 1AV | Lolugaswewakele | K. Appuhamy Mohattala and another of Tambalagollewa | Forest | 0 | 3 31 | 24 |
| 1AW | Do. | do. | do. | 1 | 0 1 | 24 |
| 6C | Palugahaidama <i>alias</i> Lolugaswewakele | do. | Chena | 0 | 0 9 | 21 |
| 1BB | Lolugaswewakele <i>alias</i> Tambalagollewakele | K. Punchappurala and another of Tambalagollewa | Forest | 1 | 3 38 | 24 |
| 1BC | Do. | K. K. Appuhamy Mohattala and another of Tambalagollewa | do. | 0 | 1 29 | 24 |
| 1BD | Lolugaswewakele | do. | do. | 1 | 0 13 | 24 |
| Final village plan 602. Village—Miwamalewa in Kende korale. | | | | | | |
| 3F1 | Bogahalanduyaya <i>alias</i> Miwamalewakele | U. A. Tikiri Banda, Vel-Vidane and 6 others | Low jungle | 1 | 0 12 | 23 |
| 3F2 | Do. | do. | do. | 1 | 3 28 | 23 |
| 5B | Mukalana <i>alias</i> Miwamalewakele | U. V. V. Appurala and 2 others | do. | 3 | 0 10 | 24 |

All these lots were sold previously, but they are advertised for re-sale, as the purchaser have not paid the balance purchase amounts within the time as laid down in the conditions of sale.

Further particulars regarding these lands can be had from the Government Agent, North-Central Province, and the plans of them from the Surveyor-General.

Colonial Secretary's Office,
Colombo, October 24, 1923.

CECIL CLEMENTI,
Colonial Secretary.

LAND SALES IN THE PROVINCE OF UVA.

No. 1,535, P. of U.—The Government Agent, Province of Uva, will on Monday, December 10, 1923, at 1 P.M., at his office in the Badulla Kacheheri, put up to auction, for sale or settlement, or will otherwise dispose of, the under-mentioned portions of Crown land, in accordance with the regulations of Government regarding land sales. Twenty-one allotments of land situated in the Buttala, Wellessa, Yatikinda, Wellawaya, and Udukinda division of the Badulla District of the Province of Uva.

| Lot. | Name of Land. | Name of Applicant. | Description. | Extent. | | Upset price Rs. |
|------|---------------|--|-----------------------------------|---------|-------|--------------------|
| | | | | A. | R. P. | |
| 1 | Ramalanda | A. M. Ukku Banda, Vederala, of Bokag nna | Chena | 1 | 0 0 | 40 |
| 2 | Do. | — | Chena, reservation for minor road | 0 | 0 16 | —* |
| 3 | Do. | — | Chena, reservation for footpath | 0 | 0 7 | —* |

| Final village plan 240. Village—Naranwatta in Kandukara korale of Buttala division. | | | | Claimant—Crown. | |
|---|---|---|---|---------------------|------------------------------|
| Lot. | Name of Land. | Name of Applicant. | Description. | Extent. A. R. P. | Upset price per acre, Rs. |
| 30 | Henwelawattehena | Pahalawattegdera Wannakura of Naranwattegama | Chena | 1 0 8 | 35 |
| Final village plan 172. Village—Muppene in Buttala Wedirata korale of Buttala division. | | | | Claimant—Crown. | |
| 94 | Kahaketiyelandehena | Mr. J. P. Ireson | High jungle and chena | 23 3 27 | 33 |
| 48AH | Daragodamukalana <i>alias</i> Danuhangodamukalana | — | Forest, chena, and patana | 137 1 38 | 33 |
| 48AJ | Do. | — | Forest | 83 1 12 | 33 |
| 48AJ | Do. | — | do. | 59 1 39 | 33 |
| 48AK | Do. | Mr. J. P. Ireson | do. | 1 0 1 | 33 |
| 48AL | Do. | do. | Forest, reservation for Gansabhawa path | 0 0 28 | —* |
| 48AM | Do. | do. | Forest, reservation for main road | 3 2 8 | —* |
| Final village plan 72. Village—Welikada in Dambawini palata korale of Udukinda division. | | | | Claimant—Crown. | |
| 5 | Kohunearawa <i>alias</i> Kumbukwelakumbura | Sana Muttiahpillai, Pidakumbura Malpota | Paddy field | 0 1 8 | 56 |
| Preliminary plan 2,312. Village—Ihala Kandane in Rilpola korale of Yatikinda division. encroachment by D. E. de Silva of Badulla. | | | | Claimant—Crown. | |
| 1 | Panulpota | — | Contains tea, reservation along minor road | 0 0 10 | —* |
| 2 | Do. | — | Contains tea about 4 years old | 0 2 38 | 510 |
| 3 | Do. | — | do. | 0 1 21 | 510 |
| 4 | Welibissehena | Claimant—Mr. W. D. Attanayake of Mylagastenne. D. E. de Silva of Godumunne estate, Badulla. | Abandoned tea about 10 years old, portion planted with tapioca, plantains, orange, mango, &c. | 2 1 9 | 80† |
| 5 | Do. | — | Chena, reservation along minor road | 0 0 4 | —* |
| Preliminary plan 2,319. Village—Siyambalagune in Wellawaya korale of Wellawaya division. | | | | Claimant—Crown. | |
| 1 | Palgaspitiyamukalana <i>alias</i> Palgaspitiya | — | Forest, reservation for path | 0 0 8 | —* |
| 2 | Do. | Mr. R. W. Glassborow Hingurukanda estate, Wellawaya | Forest | 2 0 16 | 70 |
| Final village plan 210. Village—Alupota in Kandukara korale of Buttala division. | | | | Claimant—Crown. | |
| 1BN | Hapugaslandehena | P. B. Jayasingha of Talwatta. | Chena | 2 0 34 | 26 |
| Preliminary plan 2,232. Village—Alutnuwara in Bintenne korale of Bintenne division. encroachment by D. S. Dias of Alutnuwara. | | | | Claimant—Crown. | |
| 3 | Kuruwiya-aswedduma | — | Paddy field | 2 2 2 | 66‡ |

* Reserved (not for sale).

† The purchaser of this lot should pay a further sum of Rs. 80 to the purchase amount, being the value of a mud hut on the land.

‡ Re-advertised for non-payment of balance purchase amount.

Further particulars regarding the sale of the above lots can be obtained from the Government Agent, Province of Uva, and the plans from the Surveyor-General.

Colonial Secretary's Office,
Colombo, October 23, 1923.

CECIL CLEMENTI,
Colonial Secretary.

LAND SALES IN THE PROVINCE OF SABARAGAMUWA.

No. 1,113, P. of S.—The Assistant Government Agent, Kegalla, will on Monday, December 10, 1923, at 11 A.M., at his office in Kegalla, put up to auction, for sale or settlement, or will otherwise dispose of, the under-mentioned portions of Crown land, in accordance with the regulations of Government regarding land sales. Twelve allotments of land situated in the Kinigoda korale of the Kegalla District of the Province of Sabaragamuwa.

| Final village plan 163. Village—Kansalgamuwa. | | | | Extent. Upset price | |
|---|---|---|--|---------------------|---------------|
| Lot. | Name of Land. | Name of Applicant. | Description. | A. R. P. | per acre, Rs. |
| 88B | Kandedeniya <i>alias</i> Kandedeniye mukalana | Baddevidanelagegedara Appu Naide (lessee) | Kiri Paddy field | 1 0 21 | 150* |
| 102A | Kansalgomuwaela | do. | do. | 0 0 4 | 150* |
| 88B | Kandedeniya <i>alias</i> Kandedeniye mukalana | Baddevidanelagegedara Appu Naide | Kiri Contains a house and vegetable tables | 0 1 32 | 60 |

Final village plan 122. Village—Taldewa. Claimants—Appuhamy and Mudalihamy, sons of the late N. Kirihamy who encroached upon this land.

| Lot. | Name of Land. | Name of Applicant. | Description. | Extent. | | | Upset price per acre, Rs. |
|------|--|----------------------------------|--|---------|----|----|---------------------------|
| | | | | A. | R. | P. | |
| 34B | Gondenikandemukalana.. | — | Garden, declared Crown under Waste Lands Ordinances | 0 | 1 | 36 | 100* |
| | | Preliminary plan 3,253. | Village—Madeyiyawa. | | | | |
| 2 | Gallindahena .. | — | Garden with rubber, encroachment by Mr. Gabriel Fernando | 0 | 0 | 14 | 600* |
| 3 | Do. .. | — | do. | 0 | 0 | 9 | 600* |
| | | Preliminary plan 3,162. | Village—Puwakdeniya. | | | | |
| 2 | Oladeniyahena <i>alias</i> Ambagahamulahena | — | Coconut 2 to 8 years | 0 | 0 | 6 | 85 |
| | | Preliminary plan 3,206. | Village—Kotagama. | | | | |
| 1 | Ridihenkandehena .. | W. E. M. Tikiri Banda Boya-goda | Coconut 1½ years old, encroachment by applicant | 1 | 0 | 35 | 61.50* |
| | | Preliminary plan 3,200. | Village—Yodagama. | | | | |
| 1 | Punchiwagolla .. | K. B. Nugapitiya | Leased to applicant | 3 | 1 | 15 | 120 |
| | | Preliminary plan 3,217. | Village—Kiwulpone. | | | | |
| 1 | Dummalemukalana .. | Beligammana Mudiyansele Setuhamy | Forest | 4 | 0 | 32 | 150 |
| 2 | Do. .. | — | Forest reservation for Aliya-wetichchihena-ela | 1 | 2 | 5 | —† |
| 3 | Do. .. | Beligammana Mudiyansele Setuhamy | Forest, reservation for Mad-dele-ela | 0 | 3 | 7 | —† |

* For settlement.

† Not for sale.

Further particulars regarding these lands can be obtained from the Assistant Government Agent, Kegalla, and their plans from the Surveyor-General.

Colonial Secretary's Office,
Colombo, October 20, 1923.

CECIL CLEMENTI,
Colonial Secretary.

No. 1,114, P. of S.—The Government Agent, Province of Sabaragamuwa, will on Tuesday, December 11, 1923, at 1 P.M., at his office in Ratnapura, put up to auction, for sale or settlement, or will otherwise dispose of, the under-mentioned portions of Crown land, in accordance with the regulations of Government regarding land sales. Eleven allotments of land situated in the Ratnapura District of the Province of Sabaragamuwa.

| Lot. | Name of Land. | Name of Applicant. | Description. | Extent. | | | Upset price per acre, Rs. |
|------|--|--|--|---------|----|----|---------------------------|
| | | | | A. | R. | P. | |
| | | Preliminary plan 3,271. | Village—Damahana—Meda korale. | | | | |
| | | Claimant—Crown. | | | | | |
| 1 | Pitatennearawa .. | L. Ratranhamy | Paddy field | 0 | 1 | 37 | 30 |
| | | Preliminary plan 3,272. | Village—Damahana—Meda korale. | | | | |
| | | Claimant—Crown. | | | | | |
| 1 | Ganitangeowita <i>alias</i> Dambagahaliyaddeowita | Mr. B. Ratwatte, Rata Mahatmaya | Paddy field | 1 | 2 | 19 | 15 |
| 2 | Do. .. | — | do. | 0 | 0 | 10 | —* |
| | | Preliminary plan 3,188. | Village—Pelendagama—Nawadun korale. | | | | |
| | | Claimant—Crown. | | | | | |
| 1 | Potuetatennemukalana .. | — | Forest | 60 | 2 | 3 | 106 |
| | | Preliminary plan 3,192. | Village—Silogama—Kadawata korale. | | | | |
| | | Claimant—Crown. | | | | | |
| 4 | Kelemeda-arawa <i>alias</i> Delgahayata-arawa | Encroachment by P. M. Kiriappuhamy | Paddy field | 0 | 0 | 11 | 150 |
| | | Preliminary plan 3,059. | Village—Kirimetitenna—Meda korale. | | | | |
| | | Claimant—Crown. | | | | | |
| 2 | Lankabaranawatta .. | — | High jungle | 0 | 2 | 36 | —* |
| 2A | Do. .. | — | Chena | 0 | 0 | 3 | —* |
| | | Claimant—Crown, disputed by P. I. Cooray and others. | | | | | |
| 2B | Lankabaranawatta .. | — | Native garden 15 to 26 years old | 0 | 0 | 13 | 60 |
| | | Claimant—Crown, disputed by C. L. M. Marikkar. | | | | | |
| 2C | Lankabaranawatta .. | — | Native garden 20 years old | 0 | 0 | 9 | 50 |
| | | Claimant—Crown, disputed by C. L. M. Marikkar. | | | | | |
| 3 | Lankabaranawatta .. | Encroachment by C. L. M. Marikkar | Rubber 5 years old | 0 | 1 | 0 | 150 |
| 4 | Do. .. | do. | Garden contains coconuts about 2 years | 5 | 0 | 4 | 175 |

| Lot. | Name of Land. | Name of Applicant. | Description. | Extent. | | Upset price per acre, Rs. |
|--|------------------|---|--------------------------|---------|------|---------------------------|
| | | | | A. R. | P. | |
| Claimant—Crown, disputed by P. I. Cooray and others. | | | | | | |
| 6 | Lankabaranawatta | Encroachment by P. I. Cooray and others | Garden 15 to 26 years | 0 | 0 11 | 40 |
| Claimant—Crown, disputed by C. L. M. Marikkar. | | | | | | |
| 7 | Lankabaranawatta | Encroachment by C. L. M. Marikkar. | Chena contains a mud hut | 0 | 0 16 | 40 |
| Claimant—Crown. | | | | | | |
| 8 | Lankabaranawatta | — | High jungle | 0 | 2 35 | 60 |

* Reservation for minor road (not for sale).

Note.—Lot 1 in preliminary plan No. 3,271 and lot 1 in preliminary plan No. 3,272 have been asweddumized on Crown permits, viz., lot 1 in preliminary plan No. 3,271 by Lekamalage Ratranhamy and lot 1 in preliminary plan No. 3,272 by Mr. B. Ratwatts, Ratemahatmaya. These lots are therefore to be sold to them.

Further information respecting these lands may be obtained from the Government Agent, Province of Sabaragamuwa, and their plans from the Surveyor-General.

Colonial Secretary's Office,
Colombo, October 23, 1923.

CECIL CLEMENTI,
Colonial Secretary.

LAND ACQUISITION NOTICES.

HAVING been duly directed by the Governor, with the advice of the Executive Council, acting under the provisions of "The Land Acquisition Ordinance of 1876," section 6, to take order for the acquisition of the following lands, required for a public purpose, namely, removing the encroachments by the Railway Department on Ukuwala estate land and similar encroachments by the estate on Railway land, to wit:—

| Lot. | Name of Land. | Description. | Name of Claimant. | Extent. | |
|--|----------------|------------------------|--------------------------|---------|-------|
| | | | | A. R. | P. |
| Preliminary plan 7,565. Village—Elwala and Ukuwala in Matale Medasiya pattu. | | | | | |
| 1 | — | Railway reservation | Ukuwala estate Co., Ltd. | 0 | 0 6.1 |
| 2 | Ukuwala estate | Bare land | do. | 0 | 0 2.4 |
| 3 | Do. | Contains 1 rubber tree | do. | 0 | 0 1 |

I hereby give public notice, as required by section 7, that the Government proposes to take possession of the lands. All persons interested in the aforesaid lands are hereby required to appear personally or by agent before me at Matale Kachcheri, on December 1, 1923, at 10.30 A.M., and to state the nature of their respective interests in the lands, and the amount and particulars of their claims to compensation for such interests.

Matale Kachcheri,
October 22, 1923.

C. HARRISON-JONES,
Assistant Government Agent.

HAVING been duly directed by the Governor, with the advice of the Executive Council, acting under the provisions of "The Land Acquisition Ordinance of 1876," section 6, to take order for the acquisition of the following lands, required for a public purpose, namely, for a site for a minor oil installation at Ambalangoda Station, to wit:—

| Lot. | Name of Land | Description. | Name of Claimant. | Extent. | |
|---|--------------------------------------|-------------------|--|---------|-------|
| | | | | A. R. | P. |
| Preliminary plan 12,385. Village—Nabimulla within the Sanitary Board limits of Ambalangoda. | | | | | |
| 1 | Dangahawatta | Contains coconut | (1) M. C. de Silva, (2) M. C. Juwanis, (3) L. Charles, (4) P. H. Kathoris, (5) S. Selonona | 0 | 0 0.4 |
| 2 | Maradanawatta | do. | (1) M. K. de S. Jayatilleka, (2) R. T. Simaris, (3) L. Ubeyhami | 0 | 0 2.8 |
| 3 | Do. | Dwelling compound | L. Ubeyhami | 0 | 0 0.5 |
| 4 | Do. | Open land | M. D. S. Jayatilleka | 0 | 0 0.1 |
| 5 | Kopparakoratuwa-aderagorakagahawatta | Contains coconut | Misinona Weerasekera | 0 | 0 7.2 |
| 6 | Do. | do. | L. Daniel Silva | 0 | 0 6.2 |
| 7 | Do. | do. | R. M. N. Pidaris Silva | 0 | 0 2.5 |

I hereby give public notice, as required by section 7, that the Government proposes to take possession of the lands. All persons interested in the aforesaid lands are hereby required to appear personally or by agent before me at Galle Kachcheri, on November 30, 1923, at 2 P.M., and to state the nature of their respective interests in the lands, and the amount and particulars of their claims to compensation for such interests.

The Kachcheri,
Galle, October 20, 1923.

F. BARILETT,
Government Agent.

HAVING been duly directed by the Governor, with the advice of the Executive Council, acting under the provisions of "The Land Acquisition Ordinance of 1876," section 6, to take order for the acquisition of the following lands, required for a public purpose, namely, for erecting a latrine, to wit:—

| Preliminary plan 12,411. Village—Within the Sanitary Board limits of Hikkaduwa. | | | | Extent. |
|---|-----------------|----------------|---|----------|
| Lot. | Name of Land. | Description. | Name of Claimant. | A. R. P. |
| 1 | Bandarawatta | Coconut garden | (1) Umaris de Silva, (2) M. W. Eliyas de Silva | 0 0 0.3 |
| 2 | Pokunagodawatta | do. | (1) H. L. Pedrishamy, (2) D. V. Gunatilleka and 11 others | 0 0 4.6 |

I hereby give public notice, as required by section 7, that the Government proposes to take possession of the lands. All persons interested in the aforesaid lands are hereby required to appear personally or by agent before me at Galle Kachcheri, on November 30, 1923, at 2 P.M., and to state the nature of their respective interests in the lands, and the amount and particulars of their claims to compensation for such interests.

The Kachcheri,
Galle, October 20, 1923.

F. BARTLETT,
Government Agent.

HAVING been duly directed by the Governor, with the advice of the Executive Council, acting under the provisions of "The Land Acquisition Ordinance of 1876," section 6, to take order for the acquisition of the following land, required for a public purpose, namely, for the extension of the Government Vernacular school premises at Elalai, in Valikamam North division, to wit:—

| Preliminary plan 6,060. Village—Elalai. | | | | Extent. |
|---|---------------|-------------------|---|----------|
| Lot. | Name of Land. | Description. | Name of Claimant. | A. R. P. |
| 1 | Sinnavadalai | Dwelling compound | (1) Velu Vaithilingam, (2) Sinnachchi, wife of Appukkuddi, (3) Rasamma, daughter of Appukkuddi, (4) Velu Sinnatambi | 0 1 14.4 |

I hereby give public notice, as required by section 7, that the Government proposes to take possession of the land. All persons interested in the aforesaid land are hereby required to appear personally or by agent before me at Jaffna Kachcheri, on November 20, 1923, at 11 A.M., and to state the nature of their respective interests in the land, and the amount and particulars of their claims to compensation for such interests.

The Kachcheri,
Jaffna, October 17, 1923.

L. W. C. SCHRADER,
Government Agent.