



Ceylon Government Gazette

Published by Authority.

No. 7,359 — FRIDAY, NOVEMBER 2, 1923.

Part III.—Lands.

Separate paging is given to each Part in order that it may be filed separately.

	PAGE		PAGE		PAGE
Land Settlement Notices :—		Land Sales by the Government Agents :—		Land Sales by the Settlement Officer :—	
Final Orders ..	1479	North-Western Province ..	—	Northern Province ..	—
Preliminary Notices ..	1491	North-Central Province ..	1515	Eastern Province ..	—
Land Sales by the Government Agents :—		Province of Uva ..	—	North-Western Province ..	—
Western Province ..	1510	Province of Sabaragamuwa ..	—	North-Central Province ..	—
Central Province ..	1510	Land Sales by the Settlement Officer :—		Province of Uva ..	—
Southern Province ..	1511	Western Province ..	—	Province of Sabaragamuwa ..	1518
Northern Province ..	1512	Central Province ..	—	Land Acquisition Notices ..	1519
Eastern Province ..	—	Southern Province ..	—	Land Resumption Notices ..	—

FINAL ORDERS.

It is hereby notified for general information that the number of the Final Order appearing on page 1451 of Part III. of the *Government Gazette* of October 26, 1923, is Trincomalee S. O. No. 5, and not Trincomalee S. O. No. 1.

October 29, 1923.

L. L. HUNTER,
Special Officer.

Kurunegala S. O. No. 3,443.

Order under Section 4, Sub-section (1), of "The Waste Lands Ordinances of 1897, 1899, 1900, and 1903," declaring Land to be Crown Property.

In the matter of the land commonly called or known as Wewaismattehana (exclusive of the reservation for footpath passing through the land), situate in the village of Uswewa, in the Karanda pattu korale of the Katugampola hatpattu of the Kurunegala District, in the North-Western Province, and of "The Waste Lands Ordinances of 1897, 1899, 1900, and 1903."

WHEREAS in pursuance of section 1 of the said Ordinances it was duly notified on the 23rd day of July, 1920, that if no claim to the land commonly called or known as Wewaismattehana (exclusive of the reservation for footpath passing through the land), situate in the village of Uswewa, in the Karanda pattu korale of the Katugampola hatpattu of the Kurunegala District, in the North-Western Province, containing in extent 25 acres 1 rood 22 perches, and shown as lot s 94 in preliminary plan 4,415 and in the annexed diagram, was made to Harry Chambers Toller, Special Officer appointed under section 28 of the said Ordinances, within the period of three months from the date specified in such notice, such land would be declared the property of the Crown, and dealt with on account of the Crown (*vide* Notice No. 7,570) :

And whereas (1) Suriya Mudiyansele Bandi Vidaneralage Mudiyanse, (2) Vendakoon Mudiyansele Hendrick Appuhamy, (3) ditto Punchi Sinno Appuhamy, (4) Suriya Mudiyansele Bandi Vidaneralage Pinhamy for themselves, and Ekanayake Mudiyansele Mudalihamy, for and on behalf of (5) Ekanayake Mudiyansele Manelhamy, (6) ditto Bandappu (minor), (7) ditto Punchirala (minor), (8) ditto Punchihamy (minor), made claim thereto ; and whereas the said 1st claimant entered into an agreement in writing dated the 6th day of July, 1921, whereby in consideration of his being declared the purchaser of 3 acres more or less of lot s 94 of the notice and of the preliminary plan 4,415, now shown as lot s 94B on the same plan, upon payment on or before the 6th day of January, 1922, to the Government Agent at Kurunegala, or to the Settlement Officer, of a sum of Rupees Forty-eight only (Rs. 48), the said 1st claimant with drew his claim to the above-mentioned lot s 94 of this order ; and whereas the said 2nd and 3rd claimants entered into an agreement in writing dated the 6th day of July, 1921, whereby in consideration of their being declared the purchasers of 24 acres more or less of lot s 94 of the notice and of the preliminary plan 4,415, now shown as lot s 94A on the same plan, upon payment to the Treasury Officer, Chilaw, of a sum of Rupees Four hundred and Eighty only (Rs. 480), the said 2nd and 3rd claimants

withdrew their claim to the above-mentioned lot s 94 of this order; and whereas the said 4th claimant entered into an agreement in writing dated the 6th day of July, 1921, whereby in consideration of his being declared the purchaser of 1 acre more or less of lot s 94 of the notice and of the preliminary plan 4,415, upon payment to the Government Agent at Kurunegala, or to the Settlement Officer, of a sum of Rupees Sixteen only (Rs. 16), the said 4th claimant, withdrew his claim to the above-mentioned lot s 94 of this order; and whereas it was further agreed that in default of such payment the claim of the said 4th claimant to the said portion of land in respect of which the said payment was to be made should also be considered to have been withdrawn and the said portion of land should be declared to be the property of the Crown; and whereas the said 4th claimant has failed to make the said payment by the due date; and whereas his claim to the said 1 acre more or less of the above-mentioned lot s 94 of this order is considered to have been withdrawn; and whereas the said 5th claimant having been duly called upon by notice in writing under section 4, sub-section (1), of the said Ordinances duly served upon him to produce before me, Norman Albert Hampton, Special Officer appointed under section 28 of the said Ordinances, the evidence and documents upon which he may rely in proof of his claim, did not so appear or produce such evidence and documents; and whereas the said Ekanayake Mudiyanse Mudalihamy as the duly appointed guardian of the said 6th, 7th, and 8th minor claimants entered into an agreement in writing dated the 14th day of February, 1922, whereby in consideration of his being declared, as the guardian of the 6th, 7th, and 8th minor claimants, the purchaser of 4 acres 1 rood and 10 perches more or less of lot s 94 of the notice and of the preliminary plan 4,415, upon payment to the Treasury Officer at Chilaw, or to the Settlement Officer, of a sum of Rupees Sixty-nine only (Rs. 69), the said Ekanayake Mudiyanse Mudalihamy withdrew his claim as guardian over the said 6th, 7th, and 8th minors to the above-mentioned lot s 94 of this order; and whereas it was further agreed that in default of such payment, the claim of the said Ekanayake Mudiyanse Mudalihamy as guardian over the said 6th, 7th, and 8th minor claimants to the said portion of land in respect of which the said payment was to be made, should also be considered to have been withdrawn, and the said portion of land should be declared to be the property of the Crown; and whereas the said Ekanayake Mudiyanse Mudalihamy, as guardian over the said 6th, 7th, and 8th minor claimants has failed to make the said payment to the due date; and whereas his claim as guardian over the said 6th, 7th, and 8th minor claimants to the said 4 acres 1 rood and 10 perches more or less of this order is considered to have been withdrawn, I, Norman Albert Hampton, Special Officer appointed under section 28 of the said Ordinances, under and by virtue of the powers vested in me in that behalf by section 4 of the said Ordinances, do hereby on this 20th day of July, 1923, order and declare under section 4, sub-section (1), of the said Ordinances, that the said land, as more fully described herein below, is the property of the Crown.

Description of the Land referred to.

The land commonly called or known as Wewaismattehenya (exclusive of the reservation for footpath passing through the land), situate in the village of Uswewa, in the Karanda pattu korale of the Katugampola hatpattu of the Kurunegala District, in the North-Western Province, containing in extent 25 acres 1 rood and 22 perches, and shown as lot s 94 in preliminary plan 4,415 and in the annexed diagram; and bounded as follows: on the north by the boundary of the Kinyama korale (the village limit of Ganegoda), the village limit of Ratmale; on the east by the village limit of Ratmale, Wewaismattehenya sold to Suriya Mudiyanse Mudiyansa under the Waste Lands Ordinances; on the south by reservation for cart track from Uswewa to Wellewa, Wewaismattehenyaya (reservation for tank and bund) declared to be the property of the Crown under the Waste Lands Ordinances, Wewaismattehenya sold to Vendakoon Mudiyanse Hendrick Appuhamy and another under the Waste Lands Ordinances; on the west by the village limit of Taranagama.

[For Diagram see page 1481.]

Kurunegala S. O. No. 3,444.

Order under Section 4, Sub-section (1), of "The Waste Lands Ordinances of 1897, 1899, 1900, and 1903."

In the matter of the land commonly called or known as Wewaismattehenya, situate in the village of Uswewa, in the Karanda pattu korale of the Katugampola hatpattu of the Kurunegala District, in the North-Western Province, and of "The Waste Lands Ordinances of 1897, 1899, 1900, and 1903."

WHEREAS in pursuance of section 1 of the said Ordinances it was duly declared and notified on the 23rd day of July, 1920, that if no claim to the land commonly called or known as Wewaismattehenya, situate in the village of Uswewa, in the Karanda pattu korale of the Katugampola hatpattu of the Kurunegala District, in the North-Western Province, containing in extent 24 acres and 15 perches, and shown as lot s 94A in preliminary plan 4,415 and in the annexed diagram, was made to Harry Chambers Toller, Special Officer appointed under section 28 of the said Ordinances, within the period of three months from the date specified in the said notice, such land would be declared the property of the Crown, and dealt with on account of the Crown (*vide* Notice No. 7,570):

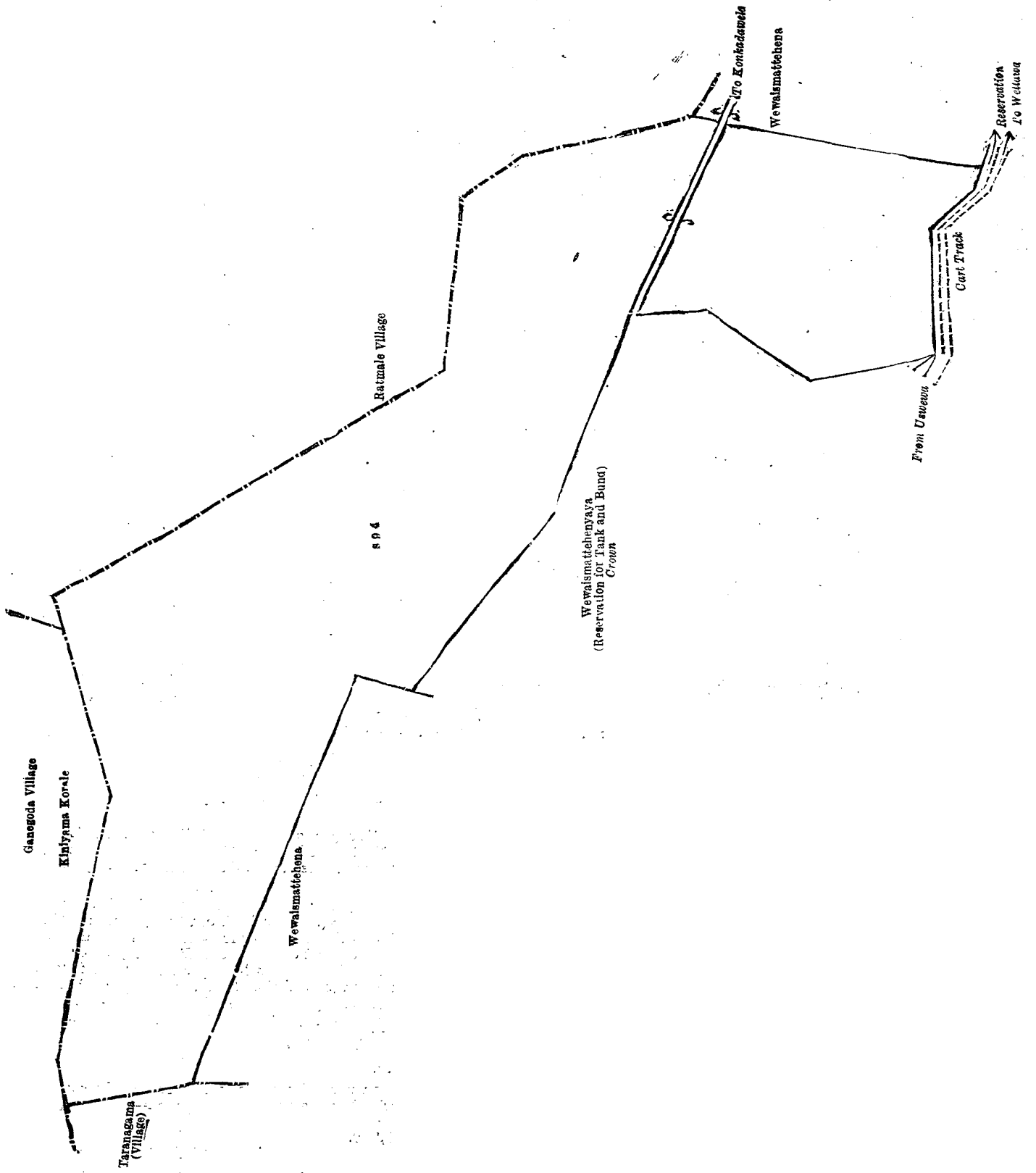
And whereas (1) Vendakoon Mudiyanse Hendrick Appuhamy, (2) ditto Punchi Sinno Appuhamy, made claim thereto, and I, Norman Albert Hampton, Special Officer appointed under section 28 of the said Ordinances, made due inquiry into such claim; and whereas the said claimants and I, with the consent of His Excellency the Governor, came to an agreement in writing dated the 6th day of July, 1921, concerning the said land, under section 4, sub-section (1), of the said Ordinances, whereby it was agreed that the said claimants should be declared the purchasers of the said land upon payment, on or before the 6th day of January, 1922, to the Treasury Officer at Chilaw, of a sum of Rupees Four hundred and Eighty only (Rs. 480), as the purchase amount of the said land; and whereas the said amount has been duly paid by the said claimants, they are hereby, in pursuance of the agreement aforementioned, declared to be the purchasers of the said land, as more fully described herein below.

Description of the Land referred to.

The land commonly called or known as Wewaismattehenya, situate in the village of Uswewa, in the Karanda pattu Korale of the Katugampola hatpattu of the Kurunegala District, in the North-Western Province, containing in extent 24 acres and 15 perches, shown as lot s 94A in preliminary plan 4,415 and in the annexed diagram; and bounded as follows: on the north by Wewaismattehenya to be declared the property of the Crown under the Waste Lands Ordinances; on the east by Wewaismattehenyaya (reservation for tank and bund) declared to be the property of the Crown under the Waste Lands Ordinances; on the south by Halambagahamullahenyaya claimed by Appuhamy and others; on the west by the village limit of Taranagama.

NOTE.—The following lot lying within the above-mentioned boundaries is excluded from this order, and its extent of 1 rood and 5 perches is not included in the acreage of 24 acres and 15 perches given above:—

Lot.	Name of Land.	Preliminary plan 4,415.	Extent, A. R. P.
s 94	Wewaismattehenyaya (reservation for footpath)		0 1 5



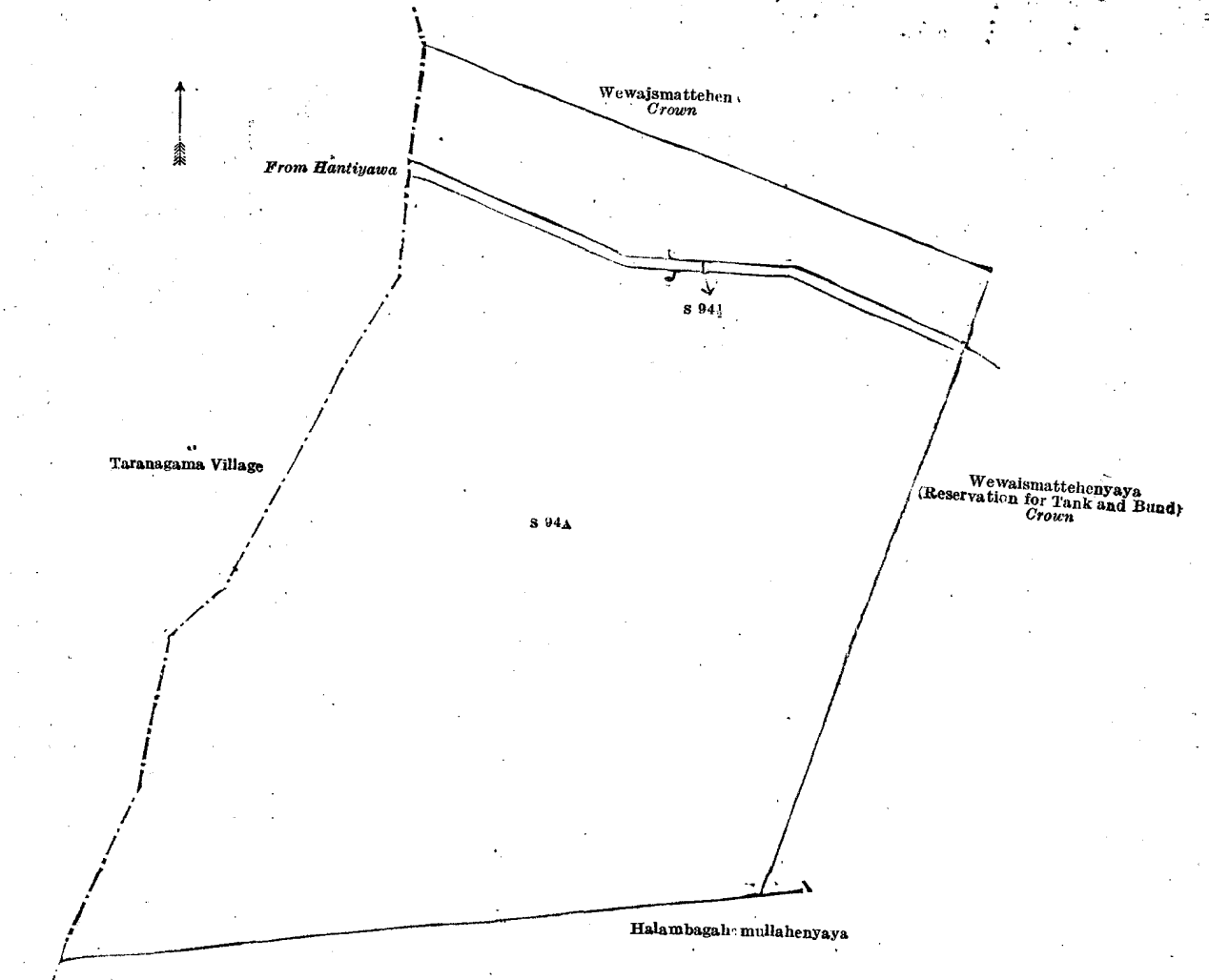
Surveyor-General's Office,
Colombo, April 18, 1923.

Scale of 4 Chains to an Inch.

July 20, 1923.

N. A. HAMPTON,
Special Officer.

C. H. VINCE,
for Surveyor-General.



Surveyor-General's Office,
Colombo, April 18, 1923.

Scale of 4 Chains to an Inch.

C. H. VINCE,
for Surveyor-General.

July 20, 1923.

N. A. HAMPTON,
Special Officer.

Kurunegala S. O. No. 3,445.

**Order under Section 2 of "The Waste Lands Ordinances of 1897, 1899, 1900, and 1903,"
declaring Land to be Crown Property.**

In the matter of the lands commonly called or known as Meegahamulawetiya (abandoned tank), Pahalawewa (tank and bund), &c., situate in the village of Pahala Batawalagama, in the Giratalane korale of the Dewamedhi hatpattu of the Kurunegala District, in the North-Western Province, and of "The Waste Lands Ordinances of 1897, 1899, 1900, and 1903."

THE notice required by section 1 of "The Waste Lands Ordinances of 1897, 1899, 1900, and 1903," having been duly published in manner prescribed by that section in respect of the above-named lands (*vide* Notice No. 7,720), and no claim having been made to the said lands or to any interest therein within the period of three months from the date specified in the said notice, I, Norman Albert Hampton, Special Officer appointed under section 28 of the said Ordinances, under and by virtue of the powers vested in me in that behalf by section 2 of the said Ordinances, do hereby on this 29th day of August, 1923, order and declare that the said lands, as more fully described herein below, situate in the village of Pahala Batawalagama, in the Giratalane korale of the Dewamedhi hatpattu of the Kurunegala District, in the North-Western Province, and shown as lots 4, 15, 18, 20, 33, and 35 in block survey preliminary plan 1,750 and in the annexed diagrams, and containing in extent 21 acres 1 rood and 36 perches, are the property of the Crown.

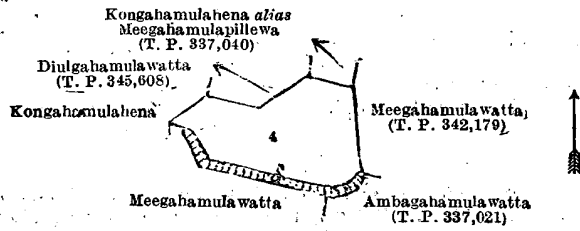
Description of the Lands referred to.

The following lots situate in the village of Pahala Batawalagama, in the Giratalane korale of the Dewamedhi hatpattu of the Kurunegala District, in the North-Western Province, as described in the annexed diagrams:—

I.—Block survey preliminary plan 1,750.

Lot.	Name of Land.	Extent, A. R. P.
4	Meegahamulawetiya (abandoned tank) ...	0 2 35

and bounded as follows: on the north by Kongahamulahena (private), Diulgahamulawatta sold by the Crown (T. P. 345,608), Kongahamulahena *alias* Meegahamulapillewa sold by the Crown (T. P. 337,040); on the east by Meegahamulawatta sold by the Crown (T. P. 342,179), Ambagahamulawatta sold by the Crown (T. P. 337,021); on the south by Ambagahamulawatta sold by the Crown (T. P. 337,021), Meegahamulawatta (private); on the west by Meegahamulawatta (private), Kongahamulahena (private).



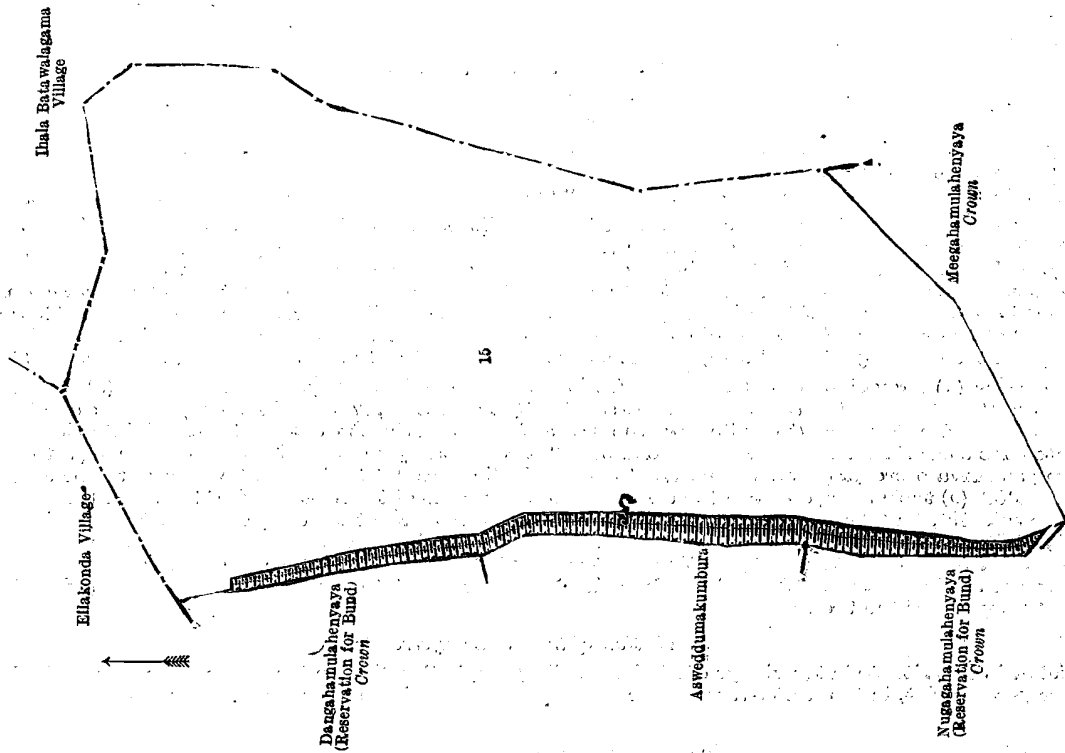
Surveyor-General's Office,
Colombo, March 24, 1923.

Scale of 4 Chains to an Inch.

C. H. VINCE,
for Surveyor-General.
Extent, A. R. P.
17 3 4

Lot. Name of Land. II.—Block survey preliminary plan 1,750.
15 . . . Pahalawewa (tank and bund)

and bounded as follows : on the north by the village limits of Ellakonda and Ihala Batawalagama ; on the east by the village limit of Ihala Batawalagama ; on the south by Meegahamulahenyaya to be declared the property of the Crown under the Waste Lands Ordinances ; on the west by Nugagahamulahenyaya (reservation for bund) to be declared the property of the Crown under the Waste Lands Ordinances, Asweddumakumbura claimed by Bamunu Mudiyansele Kapuruhamy and others, Dangahamulahenyaya (reservation for bund) to be declared the property of the Crown under the Waste Lands Ordinances.



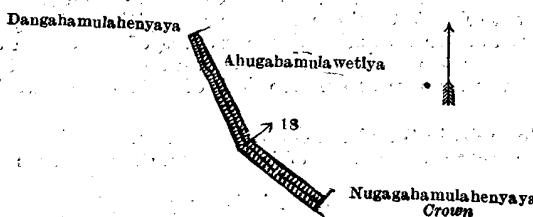
Surveyor-General's Office,
Colombo, March 24, 1923.

Scale of 4 Chains to an Inch.

C. H. VINCE,
for Surveyor-General.
Extent, A. R. P.
0 0 17

Lot. Name of Land. III.—Block survey preliminary plan 1,750.
18 . . . Bund

and bounded as follows : on the north by Dangahamulahenyaya (private), Ahugahamulawetiya claimed by Bandaranayaka Atapattu Mudiyansele Appuhamy and others ; on the east by Ahugahamulawetiya claimed by Bandaranayaka Atapattu Mudiyansele Appuhamy and others, Nugagahamulahenyaya to be declared the property of the Crown under the Waste Lands Ordinances ; on the south and west by Dangahamulahenyaya (private).



Surveyor-General's Office,
Colombo, May 24, 1923.

Scale of 4 Chains to an Inch.

C. H. VINCE,
for Surveyor-General.

IV.—Block survey preliminary plan 1,750.

Lot.	Name of Land.	Extent, A. R. P.
20	Gansabhawa road	1 1 20
33	Watugaswewawetiya (tank and bund)	1 1 23
35	Gansabhawa road (half the area)	0 0 17
		2 3 20

and bounded as follows : on the north by the village limit of Ellakonda ; on the east by Dangahamulahenyaya (private), Dangahamulawatta sold by the Crown (T. P. 345,577), Dangahamulahenyaya (private), Palugahamulawatta sold by the Crown (T. P. 343,773), Meegahamulahenyaya (private), Nugagahamulahenyaya (reservation for bund) to be declared the property of the Crown under the Waste Lands Ordinances, Meegahamulahenyaya (private), Meegahamulahenyaya (reservation) to be declared the property of the Crown under the Waste Lands Ordinances, the village limit of Rembewa (part of the Gansabhawa road to Rembewa); on the south by the village limit of Rembewa, Talgahamulahenyaya (private); on the west by Talgahamulahenyaya (private), Aswedduma claimed by Bamunu Mudiyansele Kapuruhamy and others, Gaswedimalgahamulawatta belonging to the Crown, Gaswedimalgahamulawatta sold by the Crown (T. P. 340,111), Gaswedimalgahamulahena sold by the Crown (T. P. 345,588), Siyambalagaswetiawatta sold by the Crown (T. P. 343,772).

[For Diagram see page 1485.]

Kurunegala S. O. No. 3,446.

Order under Section 4, Sub-section (1), of "The Waste Lands Ordinances of 1897, 1899, 1900, and 1903," declaring Land to be Crown Property.

In the matter of the lands commonly called or known as Wattagawahena, Kongahamulayaya, Ratmalawalagawayaya, situate in the village of Pimburuwellegama, in the Divigandahaye korale of the Hiriyala hatpattu of the Kurunegala District, in the North-Western Province, and of "The Waste Lands Ordinances of 1897, 1899, 1900, and 1903."

WHEREAS in pursuance of section 1 of the said Ordinances it was duly notified on the 23rd day of June, 1922, that if no claim to the lands commonly called or known as Wattagawahena, Kongahamulayaya, Ratmalawalagawayaya, situate in the village of Pimburuwellegama, in the Divigandahaye korale of the Hiriyala hatpattu of the Kurunegala District, in the North-Western Province, containing in extent 103 acres and 25 perches, and shown as lot 10 in block survey preliminary plan 1,863 and in the annexed certified diagram, was made to Maxwell MacLagan Wedderburn, Special Officer appointed under section 28 of the said Ordinances, within the period of three months from the date specified in such notice, such land would be declared the property of the Crown, and dealt with on account of the Crown, (*vide* Notice No. 8,115):

And whereas (1) Punchi Banda Ekanayake, (2) Ekanayake Mudiyansele Kapuru Banda, (3) ditto Neelamma, (4) ditto Keerala, (5) ditto Punchi Banda Hatigamuwa, (6) ditto Mudiyanse, (7) ditto Ranhamy, made claim thereto; and whereas the 1st, 2nd, 4th, 5th, and 7th claimants, the 3rd claimant and the 6th claimant entered into three agreements in writing dated the 8th, 9th, and 24th days of November, 1922, respectively, whereby in consideration of (a) the Settlement Officer settling as private property outside the Waste Lands Ordinances, lot 5 of the notice and of the block survey preliminary plan 1,863, (b) their being declared the owners of lots 13 and 14 of the notice and of the block survey preliminary plan 1,863, the said 1st, 2nd, 3rd, 4th, 5th, 6th, and 7th claimants withdrew their claims to the afore-mentioned lot 10 of this order; I, Walter Terence Stace, Special Officer appointed under section 28 of the said Ordinances, under and by virtue of the powers vested in me in that behalf by section 4 of the said Ordinances, do hereby on this 25th day of July, 1923, order and declare under section 4, sub-section (1), of the said Ordinances, that the said lands, as more fully described herein below, are the property of the Crown.

Description of the Lands referred to.

The following lot situate in the village of Pimburuwellegama, in the Divigandahaye korale of the Hiriyala hatpattu of the Kurunegala District, in the North-Western Province, as described in the annexed diagram :—

Block survey preliminary plan 1,863.

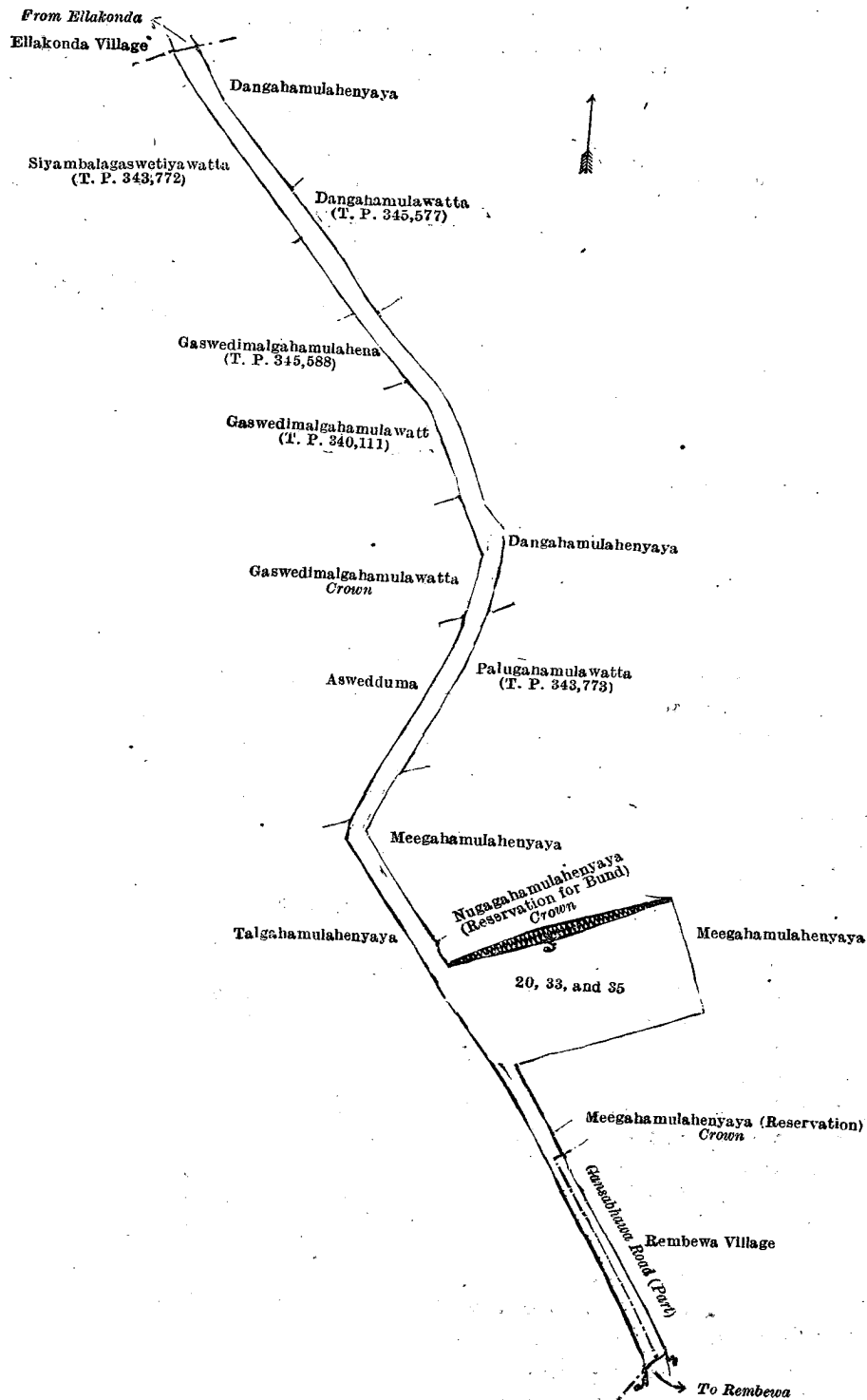
Lot.	Name of Land.	Extent, A. R. P.
10	Wattagawahena, Kongahamulayaya, Ratmalawalagawayaya	103 0 25

and bounded as follows : on the north by reservation for metal quarry to be declared the property of the Crown under the Waste Lands Ordinances, main road and reservation (part of road) to be declared the property of the Crown under the Waste Lands Ordinances, reservation for gravel quarry to be declared the property of the Crown under the Waste Lands Ordinances, main road and reservation (part of road) to be declared the property of the Crown under the Waste Lands Ordinances; on the east by the village limit of Hatigamuwa, Gambiriyagahakumbura, Pahalakumbura, Meegahakumbura (private), Welkotuwa (T. P. 211,650), Welkotuwa (private), Kolongahamulahena (reservation for tank bund) to be declared the property of the Crown under the Waste Lands Ordinances, Alutwewa (tank and bund) to be declared the property of the Crown under the Waste Lands Ordinances, Monaragalpitiya sold by the Crown, T. P. 225,999, Kumbukgahamulahena (reservation for tank bund) to be declared the property of the Crown under the Waste Lands Ordinances, Ihalawewa (tank and bund) to be declared the property of the Crown under the Waste Lands Ordinances; on the south by the village limit of Hatigamuwa; on the west by the village limit of Kattambuwwa in Pahalawisideke korale, the village limit of Radawagama.

NOTE.—The following lot lying within the above-mentioned boundaries is excluded from this order, and its extent of 3 roods and 30 perches is not included in the acreage of 103 acres and 25 perches given above :—

Block survey preliminary plan 1,863.

Lot.	Name of Land.	Extent, A. R. P.
5	Paluwatta	0 3 30



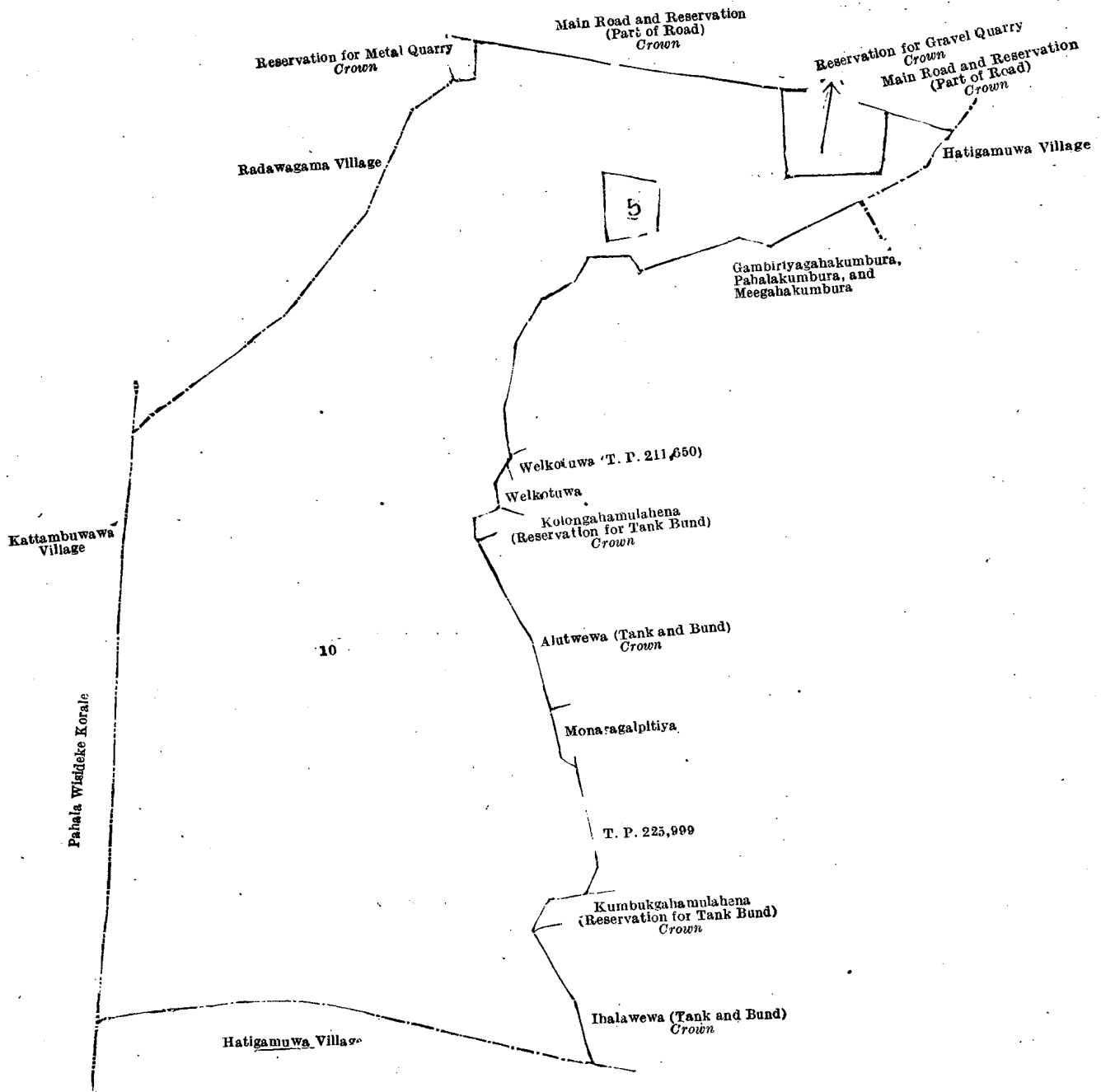
Surveyor-General's Office,
Colombo, March 24, 1923.

Scale of 4 Chains to an Inch.

C. H. VINCE,
for Surveyor-General.

August 29, 1923.

N. A. HAMPTON,
Special Officer.



Surveyor-General's Office,
 Colombo, March 15, 1923.

Scale of 8 Chains to an Inch.

C. H. VINCE,
 for Surveyor-General.

July 25, 1923.

W. T. STACE,
 Special Officer.

Puttalam S. O. No. 122.

Order under Section 4, Sub-section (1), of "The Waste Lands Ordinances of 1897, 1899, 1900, and 1903," declaring Land to be Crown Property.

In the matter of the lands commonly called or known as Helambagahayaya, Korakahawewaismattehena, &c., situate in the village of Karadikkulama, in the Kumarawanni pattu korale of the Demala hatpattu of the Puttalam District, in the North-Western Province, and of "The Waste Lands Ordinances of 1897, 1899, 1900, and 1903."

WHEREAS in pursuance of section 1 of the said Ordinances it was duly notified on the 17th day of March 1922, that if no claim to the lands commonly called or known as Helambagahayaya, Korakahawewaismattehena, &c., situate in the village of Karadikkulama, in the Kumarawanni pattu korale of the Demala hatpattu of the Puttalam District, in the

North-Western Province, containing in extent 255 acres 1 rood and 4 perches, and shown as lots 1, 2, 3, 4, 5, 6, 7, 8, 9, 10, 12, 13, 14, 15, 16, 18, 19, 20, 22, 23, 24, 25, 27, 28, and 29 in block survey preliminary plan 1,825 and in the annexed diagram, was made to Walter Ernest Wait, Special Officer appointed under section 28 of the said Ordinances, within the period of three months from the date specified in such notice, such lands would be declared the property of the Crown, and dealt with on account of the Crown (*vide* Notice No. 8,060):

And whereas (1) Kader Tamby Ali Tamby for himself and on behalf of (2) Kader Tamby Neina Levvai, (3) Kader Tamby Mohammadu Umma, (4) Pakir Tamby Ahamadu Levvai, (5) Assana Levvai Sella Marikar, and (6) Pakir Tamby Ismail Levvai, made claim thereto; and whereas (7) Neina Nagoor Pichchai for himself and on behalf of (8) Pichchai Tamby Uduma, (9) Levvai Tamby Uduma Levvai, (10) Segu Tamby Sella Marikar, and (11) Levvai Tamby Seina Marikar, made claim thereto; and whereas the said 7th claimant having died during the pendency of the inquiry his heirs, viz., (7a) Nagoor Pichchai Sara Beebi (minor) and (7b) Nagoor Pichchai Sanda Umma (minor), were substituted as claimants; and whereas the said 1st, 2nd, 4th, 5th, 6th, 9th, 10th, and 11th claimants entered into an agreement in writing dated the 2nd day of May, 1923, whereby in consideration of an extent of 75 acres more or less of lots 8, 12, 16, and 28 of the notice and of the block survey preliminary plan 1,825 being set apart as a communal chena reserve within which the field owners of Karadikkulama may practise chena cultivation, they withdrew their claim to all the above-mentioned lots of this order; and whereas the said 3rd claimant entered into an agreement in writing dated the 21st day and the 25th day of June, 1923, whereby in consideration of an extent of 75 acres more or less of lots 8, 12, 16, and 28 of the notice and of the block survey preliminary plan 1,825, being set apart as a communal chena reserve within which the field owners of Karadikkulama may practise chena cultivation, she withdrew her claim to all the above-mentioned lots of this order; and whereas Miyanna Pana Seina Maraika, as the duly appointed guardian of the said 7a and 7b minor claimants, entered into an agreement in writing dated the 6th day and the 9th day of July, 1923, whereby in consideration of an extent of 75 acres more or less of lots 8, 12, 16, and 28 of the notice and of the block survey preliminary plan 1,825 being set apart as a communal chena reserve within which the field owners of Karadikkulama may practise chena cultivation, the said Miyanna Pana Seina Maraika withdrew the claim of the said 7a and 7b minor claimants to all the above-mentioned lots of this order; and whereas the said 8th claimant having been duly called upon by a notice in writing under section 4, sub-section (1), of the said Ordinances, duly served upon him to produce before me the evidence and documents upon which he might rely in proof of his claim, did not so appear or produce such evidence and documents; I, Maxwell MacLagan Wedderburn, Special Officer appointed under section 28 of the said Ordinances, under and by virtue of the powers vested in me in that behalf by section 4 of the said Ordinances, do hereby on this 4th day of August, 1923, order and declare under section 4, sub-section (1), of the said Ordinances, that the said lands, as more fully described herein below, are the property of the Crown.

Description of the Lands referred to.

The following lots situate in the village of Karadikkulama, in the Kumarawanni pattu korale of the Demala hatpattu of the Puttalam District, in the North-Western Province, as described in the annexed diagram:—

Block survey preliminary plan 1,825.

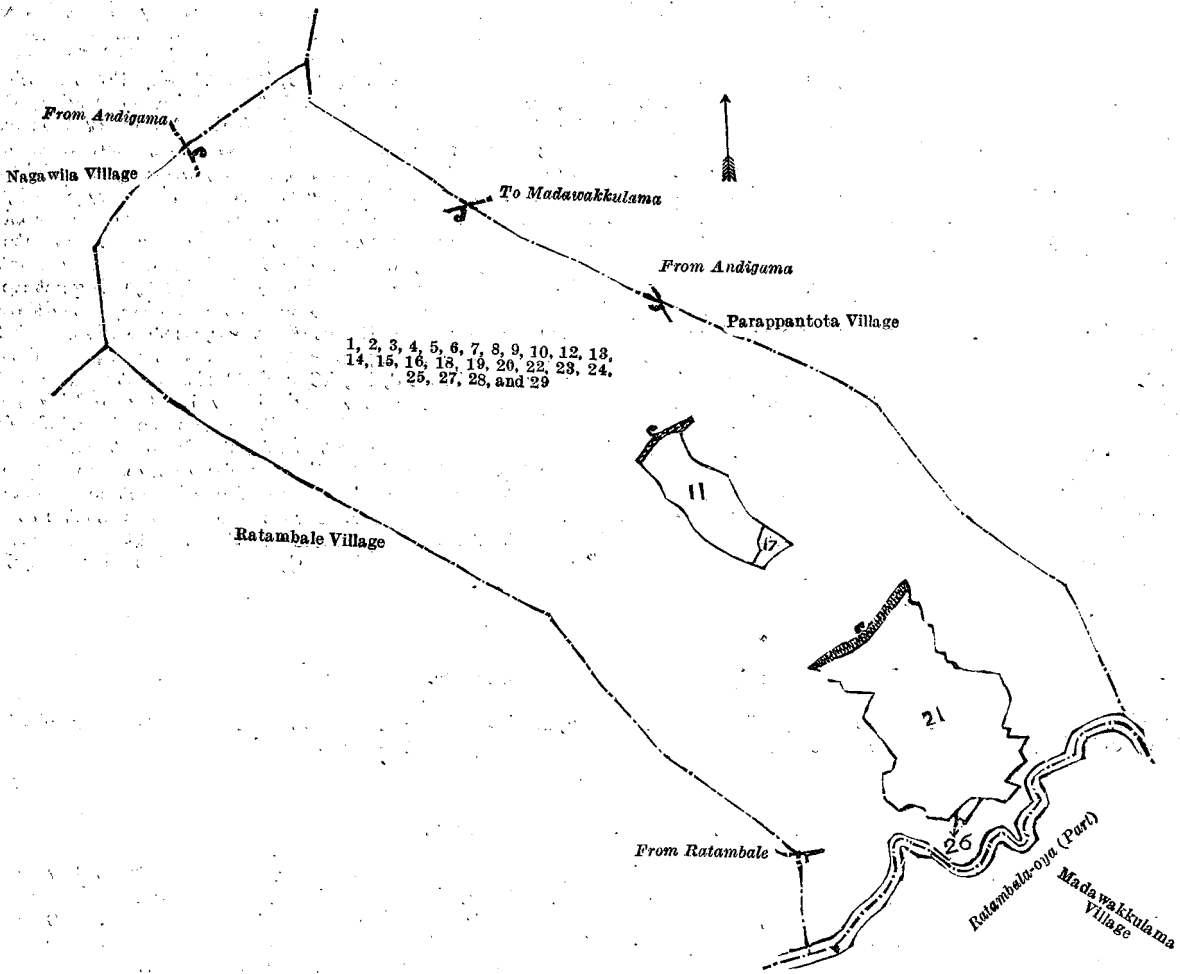
Lot.	Name of Land.	Extent, A. R. P.	Lot.	Name of Land.	Extent, A. R. P.
1 ..	Helambagahayaya, Korakahawewaismatteheha, Korakahaismattekele, Korakahawilemahawila	.. 14 0 16	14 ..	Helambagahahenyaya (reservation for tank bund)	.. 0 0 33
2 ..	Footpath	.. 0 0 7	15 ..	Footpath	.. 0 0 8
3 ..	Korakahawewa (tank and bund)	.. 2 0 17	16 ..	Meegahahena, Wewaismattahena Wela-gawahena	.. 42 1 36
4 ..	Ehetugahahenyaya (reservation for tank bund)	.. 0 0 11	18 ..	Wella-ela (stream)	.. 0 0 8
5 ..	Korakahawila (water-hole)	.. 3 1 33	19 ..	Pahala Karadikkulamewewa (tank and bund)	.. 11 1 16
6 ..	Ehetugahahenyaya (reservation for tank bund)	.. 0 0 10	20 ..	Dangahamulahenyaya (reservation for tank bund)	.. 0 0 6
7 ..	Footpath	.. 0 0 10	22 ..	Kongahahenyaya (reservation for tank bund)	.. 0 0 15
8 ..	Wilagawahena, Welroda, Kongahahena, Helambagahahena, Helambagahayaya, Iswetiayahena, Korakahawilamahamukalana	.. 151 3 17	23 ..	Do. (reservation for Ratambale-oya)	.. 11 1 37
9 ..	Ihalawewa (tank and bund)	.. 9 1 6	24 ..	Footpath	.. 0 0 1
10 ..	Dangahamulahena (reservation for tank bund)	.. 0 0 34	25 ..	Ratambale-oya (part of stream)	.. 2 0 2
12 ..	Helambagahahenyaya, Welagawahenyaya	.. 1 3 10	27 ..	Footpath	.. 0 0 8
13 ..	Footpath	.. 0 0 8	28 ..	Oyagawahena	.. 1 3 28
			29 ..	Mahawila (water-hole)	.. 2 1 27
					255 1 4

and bounded as follows: on the north by the village limit of Parappantota; on the east by the village limit of Parappantota, part of Ratambala-oya (the village limit of Madawakkulama); on the south by part of Ratambala-oya (the village limit of Madawakkulama, the village limit of Ratambale); on the west by the village limit of Ratambale, the village limit of Nagawila.

NOTE.—The following lots lying within the above-mentioned boundaries are excluded from this order, and their aggregate acreage of 23 acres 2 roods and 12 perches is not included in the acreage of 255 acres 1 rood and 4 perches given above:—

Block survey preliminary plan 1,825.

Lot.	Name of Land.	Extent, A. R. P.	Lot.	Name of Land.	Extent, A. R. P.
11 ..	Ihala Karadikkulamewela	.. 5 0 9	26 ..	Kongahahenyaya	.. 0 1 4
17 ..	Kuda Karadikkulamekumbura	.. 0 2 23			
21 ..	Kumbukgahakumbura	.. 17 2 16			23 2 12



Surveyor-General's Office,
Colombo, November 29, 1921.

Scale of 16 Chains to an Inch.

G. K. THORNHILL,
for Surveyor-General

August 4, 1923.

M. M. WEDDERBURN,
Special Officer.

Anuradhapura S. O. No. 1,136.

**Order under Section 2 of "The Waste Lands Ordinances of 1897, 1899, 1900, and 1903,"
declaring Land to be Crown Property.**

In the matter of the lands commonly called or known as Warayaya and Hettiyagalayaya, cart track, Palugahaweleyaya, &c., situate in the village of Nellyagama, in the Medalassa tulana of the Unduruwakorale of the Kalagam palata, in the North-Central Province, and of "The Waste Lands Ordinances of 1897, 1899, 1900, and 1903."

THE notice required by section 1 of "The Waste Lands Ordinances of 1897, 1899, 1900, and 1903," having been duly published in manner prescribed by that section in respect of the above-named lands (*vide* Notice No. 8,338), and no claim having been made to the said lands or to any interest therein within the period of three months from the date specified in the said notice, I, Louis Lucien Hunter, Special Officer appointed under section 28 of the said Ordinances,

under and by virtue of the powers vested in me in that behalf by section 2 of the said Ordinances, do hereby on this 3rd day of September, 1923, order and declare that the said lands, as more fully described herein below, situate in the village of Nelliagama, in the Medalassa tulana of the Unduruwa korale of the Kalagam palata of the North-Central Province, and shown as lots 1, 2, 3, 4, 5, 6, 7, 8, 9, 10, 11, 12, 13, 14, 17, 18, 20, 21, 22, 23, 24, 25, 26, 27, 28, 29, 30, 31, 34, 42, 49, 51, 53, 55, 57, 61, 62, 63, 65, 67, 68, 69, 70, 72, 73, 74, 76, 77, 78, 79, 80, 82, 83, 84, 85, 86, 87, 88, 89, 90 in block survey preliminary plan 855 and in the annexed diagram, and containing in extent 567 acres 1 rood and 20·8 perches, are the property of the Crown.

Description of the Lands referred to.

The following lots situated in the village of Nelliagama, in the Medalassa tulana of the Unduruwa korale of the Kalagam palata, in the North-Central Province, as described in the annexed diagram:—

Block survey preliminary plan 855.

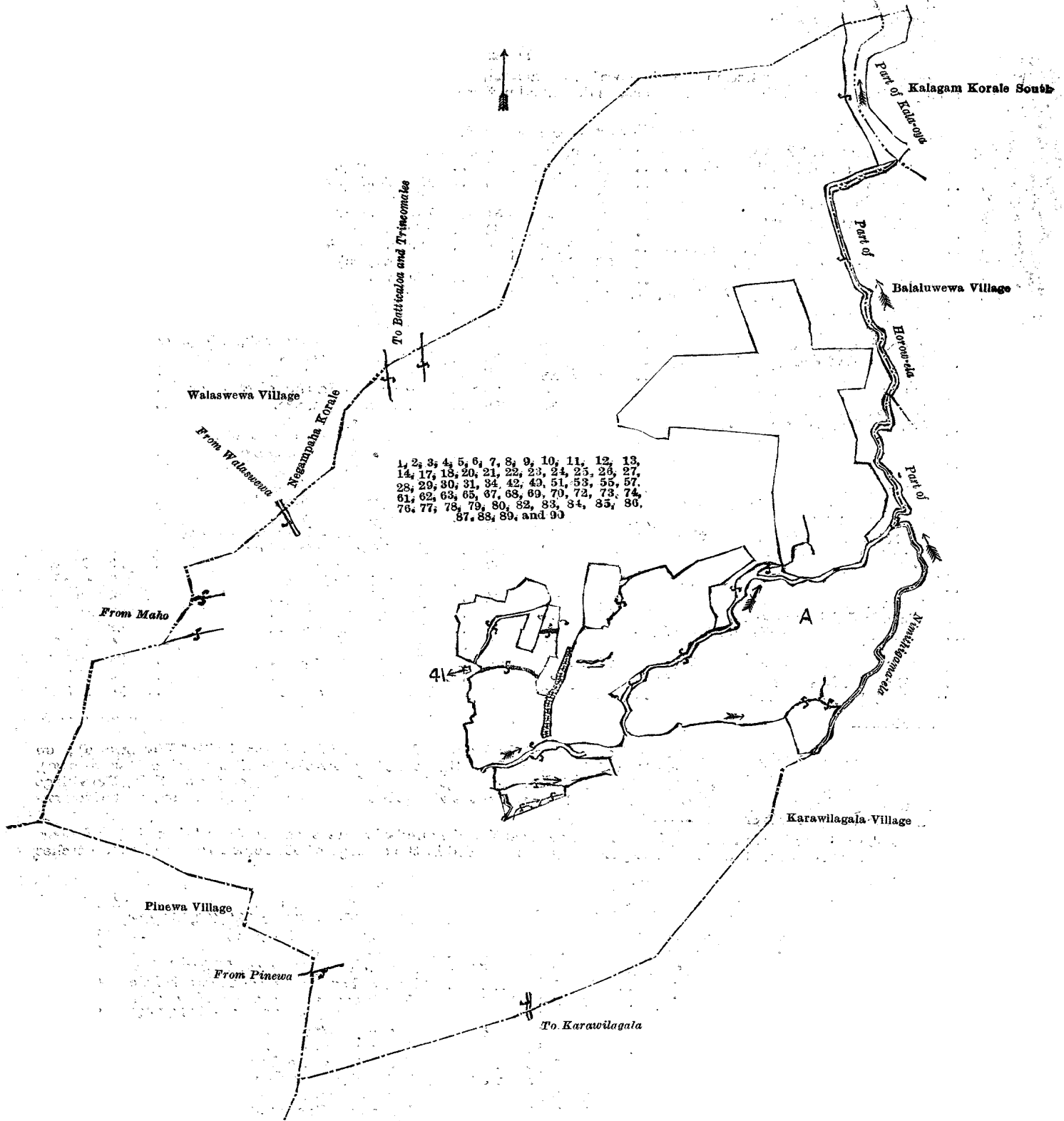
Lot.	Name of Land.	Extent, A. R. P.	Lot.	Name of Land.	Extent, A. R. P.
1 ..	Warayaya and Hettiyagalayaya	12 1 4·5	34 ..	Tisbambe (open land)	0 3 14
2 ..	Cart track	0 0 19·5	42 ..	Dewata (path)	0 0 26
3 ..	Palugahawaleyaya	6 3 9·8	49 ..	Tisbambe (open land)	1 1 6
4 ..	Do.	7 2 24	51 ..	Dewata (path)	0 0 24
5 ..	Cart track	0 0 37	53 ..	Tisbambe	1 0 12
6 ..	Warayaya and Hettiyagalayaya	11 2 6	55 ..	Tisbambekele (reservation for means of access)	0 0 7
7 ..	Ditto and Kapuhenyaya	83 0 33	57 ..	Tisbambekele and Siyambalagahaland	1 2 4
8 ..	Palukelemukalana	4 2 25	61 ..	Footpath	0 0 2
9 ..	Indigollagamalanda, Kapuhenyaya	55 3 31	62 ..	Wella (channel)	0 0 10
10 ..	Indigollagamamukalana and Palukatuwemukalana	46 0 35	63 ..	Diggalelanda (reservation for bund)	1 0 10
11 ..	Kala-oya (part of)	3 0 35	65 ..	Wella (channel)	0 0 9
12 ..	Horow-ela (do.)	1 0 33	67 ..	Do. (do.)	0 0 6
13 ..	Palukatuwemukalana	5 3 23	68 ..	Yodaelekanda (bund) abandoned	0 1 38
14 ..	Nimithigama-ela (part of)	1 0 0	69 ..	Ganwasankumburekele	0 1 31
17 ..	Wella (channel)	0 0 16	70 ..	Do.	0 1 26
18 ..	Diggalelanda and Dematagahalanda	15 1 5	72 ..	Mahawela-ela and Wan-ela	2 3 30
20 ..	Yodakanda (bund) abandoned	1 3 39	73 ..	Pahala Amunagawakele	0 1 18
21 ..	Palukelemukalana (reservation for bund)	1 2 36	74 ..	Mahawe-ela	0 2 37
22 ..	Diggalelanda	20 0 37	76 ..	Mahawe-ella (channel)	0 1 33
23 ..	Yodaelekanda (bund) abandoned	5 0 27	77 ..	Pukollankotuwanata	0 3 14
24 ..	Maiyatupiti (cemetery)	0 2 0	78 ..	Weeragalalanda	15 2 19
25 ..	Hettiyagalelanda (reservation for path to cemetery)	0 0 13	79 ..	Yodaelekanda bund (abandoned)	1 1 0
26 ..	Cart track	0 1 34	80 ..	Timbirigahakotuwekele	1 0 10
27 ..	Palugahawaleyaya, Wetadachchilanda	36 2 21	82 ..	Timbirigahakotuwa	0 1 5
28 ..	Wetadachchimukalana	24 0 17	83 ..	Timbirigahakotuwekele	0 0 34
29 ..	Wetadachchiwekanda (bund) abandoned	0 2 10	84 ..	Wella (channel)	0 0 6
30 ..	Nelliagamawewa (tank and bund)	78 3 38	85 ..	Wanagawahena	0 0 34
31 ..	Wekandebima (reservation for tank bund)	4 1 28	86 ..	Boraluwaleyaya	53 2 33
32 ..	Not used	—	87 ..	Cart track	0 2 16
33 ..			88 ..	Wadiyagaleyaya	35 1 19
			89 ..	Footpath	0 0 20
			90 ..	Wewihalayaya	15 2 31
					567 1 20·8

and bounded as follows: on the north by the boundary of the Negampaha korale (the village limit of Walaswewa); on the east by part of Kala-oya (the boundary of the Kalagam korale south), part of Horow-ela (the village limit of Balaluwewa), part of Nimithigama-ela (the village limit of Karawilagala), the village limit of Karawilagala; on the south by the village limit of Karawilagala, the village limit of Pinewa; on the west by the village limits of Pinewa, the boundary of the Negampaha korale (the village limit of Walaswewa).

NOTE.—The following lots lying within the above-mentioned boundaries are excluded from this order, and their aggregate acreage of 143 acres 3 roods and 34 perches is not included in the acreage of 567 acres 1 rood and 20·8 perches given above:—

Block survey preliminary plan 855.

Lot.	Name of Land.	Extent, A. R. P.	Lot.	Name of Land.	Extent, A. R. P.
A 15 ..	Palukeleakkare	0 2 13	A 50 ..	Akkaraidama (T.Ps. 229,406, 229,404, 228,733, and 229,405)	1 3 31
A 16 ..	Ditto and Palukatuweakkare (T. Ps. 250,542, 214,542, 230,152, 204,406, 239,664, 172,179, 270,439, 206,328, 239,663, 158,888, and 271,633)	47 0 18	A 52 ..	Pahalagangoda	2 0 33
A 19 ..	Dematagalehena (T. P. 348,736)	1 3 33	A 54 ..	Diwulgahawatta <i>alias</i> Tisbambekele	0 2 0
A 35 ..	Ehetugahawatta	0 0 19	A 56 ..	Millagahapitiya <i>alias</i> Tisbambekele	0 2 21
A 36 ..	Ambagahawatta	0 0 19	A 58 ..	Keeriyagaha-akkare and Mylagaha-akkare (T.Ps. 329,958 and 329,959)	0 3 33
A 37 ..	Gansuriyagahawatta	0 0 20	A 59 ..	Kosgahawatta	0 2 7
A 38 ..	Kohombagahawatta	0 1 20	A 60 ..	Ihalagangoda	2 2 20
A 39 ..	Talgahawatta	0 0 25	A 64 ..	Kohombagaha-akkare	0 1 12
A 40 ..	Dehigahawatta	0 0 20	A 66 ..	Watuakkare, Goda-akkare, Dambagaha-akkare, Kohombagaha-akkare, Ganwasankumbura, and Kotuwela	30 3 1
A 41 ..	Palliyawatta	0 0 12	A 71 ..	Akkarawela	0 0 4
A 43 ..	Kongahawatta	0 0 23	A 75 ..	Pahala-akkara, Weeragaleakkare, Mahawela, and Pukollankotuwa	43 2 38
A 44 ..	Galgodawatta	0 2 2	A 81 ..	Timbirigahakotuwa and Timbirigahakotuweakkare	6 0 9
A 45 ..	Pahalagangoda	0 3 14			
A 46 ..	Ambagahawatta	0 0 24			
A 47 ..	Pahalagangoda <i>alias</i> Ambagahawatta	0 2 2			
A 48 ..	Do.	0 3 1			
					143 3 34



Surveyor-General's Office,
Colombo, February 12, 1923.

Scale of 16 Chains to an Inch.

C. H. VINCE,
for Surveyor-General.

September 3, 1923.

L. L. HUNTER,
Special Officer.

PRELIMINARY NOTICES.

Colombo Notice No. 8,463.

Notice under "The Waste Lands Ordinances of 1897, 1899, 1900 and 1903."

TAKE notice that unless within three months from November 2, 1923, the persons, if any, who claim any interest in the land hereinafter mentioned appear before the Additional Assistant Government Agent of the Colombo District of the Western Province, at his office in Colombo, and make claim in person or in writing to the said land or to some interest therein :

Such Additional Assistant Government Agent, in pursuance of the powers in him vested by the said Ordinances, will declare by writing under his hand that the said land, to which no claim has been made, is the property of the Crown.

P. SARAVANAMUTTU,
Additional Assistant Government Agent.

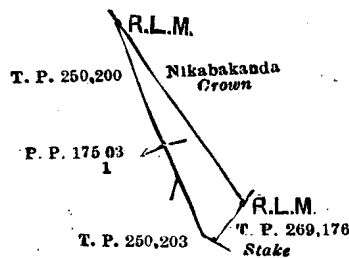
NOTE.—A claim to a right of way over the said land is a claim to an interest in the said land.

Description of Land referred to.

The following lot situated in the vilage of Malagala, in Meda pattuwa of Hewagam korale, in the Colombo District of the Western Province, as described in the annexed diagram :—

Lot.	Name of Land.	Preliminary plan 17,503.	Extent, A. R. P.
1	Maragahalanda <i>alias</i> Nikabakanda		0 1 6

and bounded as follows : on the north by Nikabakanda claimed by the Crown, east by Nikabakanda claimed by the Crown and land depicted in T. P. 269,176, south by lands depicted in T. Ps. 250,203 and 250,200, and west by land depicted in T. P. 250,200.



Surveyor-General's Office,
Colombo, December 12, 1921.

Scale of 4 Chains to an Inch.

C. R. LUNDIE,
for Surveyor-General.

Hambantota Notice No. 8,464.

Notice under "The Waste Lands Ordinances of 1897, 1899, 1900, and 1903."

TAKE notice that unless within three months from November 2, 1923, the persons, if any, who claim any interest in the lands hereinafter mentioned or in any one or more of such lands or to some interest therein, make claim in person or in writing to the said lands or any of them or to some interest therein to P. J. Hudson, Esq., Special Officer appointed under section 28 of "The Waste Lands Ordinances of 1897, 1899, 1900, and 1903," at his office at Colombo :

Such Special Officer, in pursuance of the powers vested in him by the said Ordinances, will declare by writing under his hand that the said lands, or such of them as to which no claim has been made, are the property of the Crown.

P. J. HUDSON,
Special Officer.

NOTE.—A claim to a right of way over the said lands or any of them is a claim to an interest in the land or lands.

Description of the Lands referred to.

The following lots situate in the village of Getamana of West Giruwa pattu, in the Hambantota District of the Southern Province, as described in the annexed diagrams :—

I.—Block survey preliminary plan 296.

Lot.	Name of Land.	Extent, A. R. P.	Lot.	Name of Land.	Extent, A. R. P.
454A	Egodawatta (school garden)	0 2 24	701	Road	0 1 4
697	Road	0 0 8	702	Do.	0 0 34
698	Do.	1 0 23	704	Do.	0 1 30
699	Do.	0 0 12			
700	Do.	0 0 26			3 0 1

and bounded as follows: on the north by Bimbullekumbura claimed by Hinbunna, Vidane Arachchi and others, Pittawatta (private), Gedarawatta claimed by Singarakara Suriachcharige Kiriyanse and others, Borellehena sold by Crown (T. P. 348,318), Pelawatta claimed by Abeysinghe Malawikankanange Don Mathes and others, Pelawatta claimed by Gunasekera Gamage Don Juwanis and others, Pelawatta claimed by Gallawakankanange Dineshamy and others, T. P. 69,633, Peleruppa (private), T. P. 69,680, road, T. P. 69,680, Bandarawatta (private), Manigewatta claimed by Hendaduwa James and others, Koragahadanumaniyawatta claimed by Hondamunige Sanchohamy, Beliketiyewatta (private), T. P. 69,692, Tena-achchigewatta *alias* Baduwatta (private), Parehena claimed by Kodituwakankanange Don Davith, Egodawatta claimed by Don Abraham Wijesinghe and others; on the east by village limit of Mahahilla; on the south by Bogahahenewatta claimed by

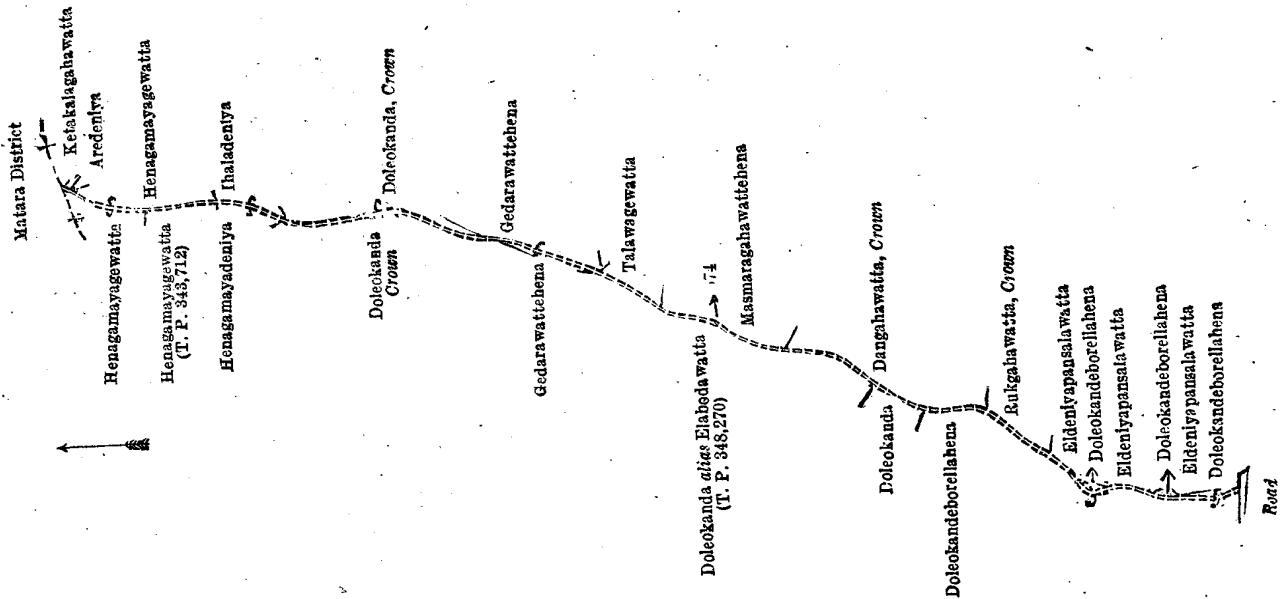
Jayawardena Patiranaage Don Raphel and others, Parehena claimed by Kodituwakankanage Don Davith, Mahaparatte-hena claimed by Don Abraham Wijesinghe, Nugehena claimed by Don Abraham Wijesinghe and others, Beliketiyewatta (private), Koragahadanumaniyawatta claimed by Hondamunige Sanchohamy, Ambagahawatta *alias* Bogahawatta claimed by Don Abraham Wijesinghe, Manigewatta claimed by Hendadurage James and others, T. P. 69,680, Pelawatta claimed by Don Abraham Wijesinghe and others, T. P. 69,693, Pattinigewatta claimed by Don Abraham Wijesinghe, Mahaparakoruwa sold by Crown (T. P. 332,208), Kanabibulegawahena sold by Crown, Mahahena and Mahaparahena sold by Crown, Gurugahakoruwa claimed by Singarakara Neketige Dingirise and others, Paranawatta claimed by Singarakara Neketige Jandirisa, Gedarawattakella (private), road, Kendalamullearambeowita (private); on the west by Kendalamullearambeowita (private), T. P. 69,820, road.

[For Diagram see page 1493.]

II.—Block survey preliminary plan 296.

Lot.	Road	Name of Land.	Extent, A. R. P.
674	0 1 18

and bounded as follows : on the north by the boundary of the Matara District ; on the east by Ketakalagahawatta claimed by Ruan Patiranaage Don Davith, Aredeniya claimed by Ruan Patiranaage Don Davith and others, Henagamayagewatta claimed by Ruan Patiranaage Don Davith, Ihaladeniya claimed by Ruan Patiranaage Don Andris, Doleokanda belonging to the Crown, Gedarawattahena sold by the Crown, Talawagewatta sold by the Crown, Masmoragahawattahena sold by the Crown, Dangahawatta belonging to the Crown, Rukgahawatta belonging to the Crown, Eldeniyapansalawatta claimed by the Trustees of Eldeniya temple, Doleokandeborellahena sold by the Crown, Eldeniyapansalawatta claimed by the Trustees of Eldeniya temple, Doleokandeborellahena sold by the Crown, Eldeniyapansalawatta claimed by the Trustees of Eldeniya temple, Doleokandeborellahena sold by the Crown ; on the south by the road ; on the west by Doleokandeborellahena sold by the Crown, Doleokanda sold by the Crown, Doleokanda *alias* Elabodawatta sold by the Crown (T. P. 348,270), Gedarawattahena sold by the Crown, Doleokanda belonging to the Crown, Henagamayadeniya claimed by Tupphahige Jayanhamy and others, Henagamayagewatta sold by the Crown (T. P. 343,712), Henagamayagewatta claimed by Ruan Patiranaage Don Davith.



Surveyor-General's Office,
Colombo, June 22, 1923.

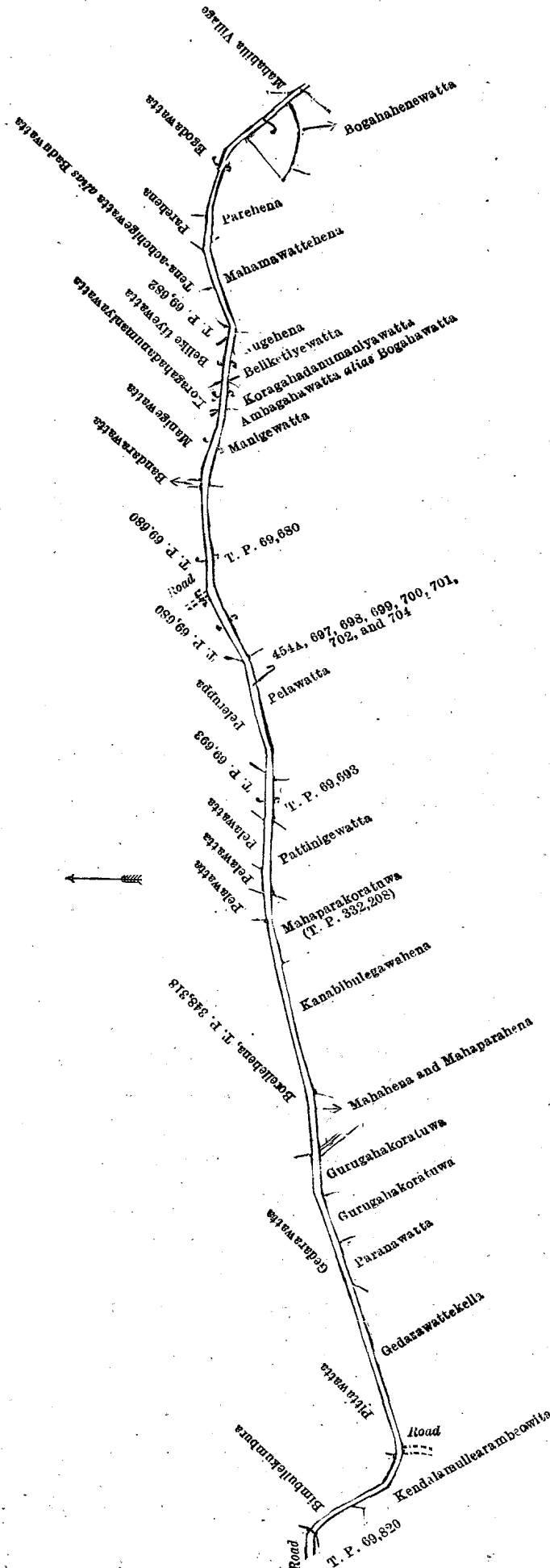
Scale of 8 Chains to an Inch.

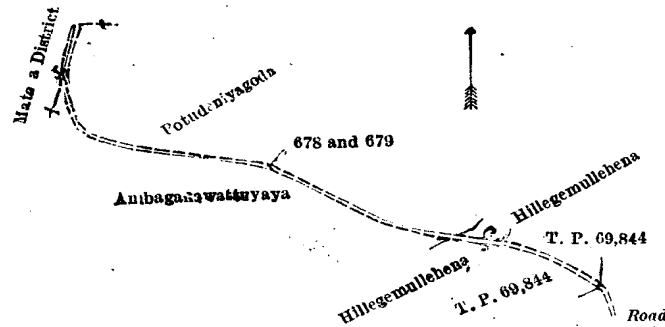
C. H. VINCE,
for Surveyor-General.

III.—Block survey preliminary plan 296.

Lot.	Road	Name of Land.	Extent, A. R. P.
678	0 1 23
679	0 0 15
			0 1 38

and bounded as follows : on the north by the boundary of the Matara District, Potudeniyagoda (private), Hillegemullena (private), T. P. 69,844 ; on the east by T. P. 69,844, road ; on the south by T. P. 69,844, Hillegemullena (private), Ambagahawattuyaya (private) ; on the west by Ambagahawattuyaya (private), the boundary of the Matara District.





Surveyor-General's Office,
Colombo, June 23, 1923.

Scale of 8 Chains to an Inch.

C. H. VINCE,
for Surveyor-General.

IV.—Block survey preliminary plan 296.

Lot.	Road	Name of Land.	Extent, A. R. P.
680	2 0 25

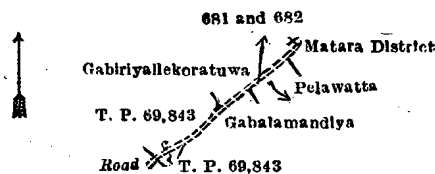
and bounded as follows : on the north by the road, Pinwatta (private), Ketakalagahawatta (private), road; on the east by Gahalamandiya claimed by Hewa Walasmullage Don Juwanis, Bogahahena claimed by Hewa Walasmullage Don Juwanis, Bogahahenekella claimed by Pallege Don Carolis, Paragahamulana claimed by Pallege Don Carolis and others, Indipittenehena claimed by Pallege Baronis and others, Hikgahakoratuwa (private), Julgahakoratuwa claimed by Pallege Siyadoris and another, Beliyakuladeniya claimed by Pallege Babahamy and another, Bogahawatta claimed by Wallawarusakonder Liyana Arachchige Don Bastian, Tikamulla (private), Muduruwanadeniyeatmaga claimed by D. A. Wijesinghe, Giruwage-watta claimed by Hewa Tantirige Don Peneris and another, Mahakumbureyaya (private), Muduruwanadeniya-atmaga claimed by D. A. Wijesinghe, Galedeniya (private), Bulatwelgodawatta claimed by Kodituwakankanange Don Juanis and others, Maddemagemandiya claimed by D. A. Wijesinghe, Gorakgahadeniya (private), Kunsendurawewatta claimed by D. A. Wijesinghe, Pindeniya claimed by Trustees of Rajawatta Vihare, T. P. 276,754 ; on the south by T. P. 276,754, bund, road ; on the west by Uluwatta claimed by D. A. Wijesinghe, Liyanaunnahegewatta claimed by D. A. Wijesinghe, Walakaddewatta claimed by Don Juanis Wijesinghe, Gorokgahadeniya (private), T. P. 69,650, Galedeniya (private), T. P. 69,655, Mahakumbureyaya (private) T. P. 69,614, Pideniyakumbura claimed by Ekanayaka Hatarasin Arachchige Don Simon, Uduwewa (tank and bund) declared the property of the Crown under the Waste Lands Ordinances, Wattegedeniyeakumbura claimed by Kottagoda Vidanage Andris Hamy and others, Paragahamulana claimed by Pallege Don Carolis and others, (T. P. 69,611, Pambekanabogahakumbura (private), Pinwatta (private), Pambekanabogahakumbura (private).

[For Diagram see page 1495.]

V.—Block survey preliminary plan 296.

Lot.	Road	Name of Land.	Extent, A. R. P.
681	0 0 5
682	..	Do.	0 0 15
			0 0 20

and bounded as follows : on the north by the boundary of Matara District ; on the east by Pelawatta (private), Gahalamandiya claimed by Hewa Walasmullage Don Juwanis, T. P. 69,843 ; on the south by T. P. 69,843, road ; on the west by T. P. 69,843, Gabiriyallekoratuwa (private).



Surveyor-General's Office,
Colombo, June 22, 1923.

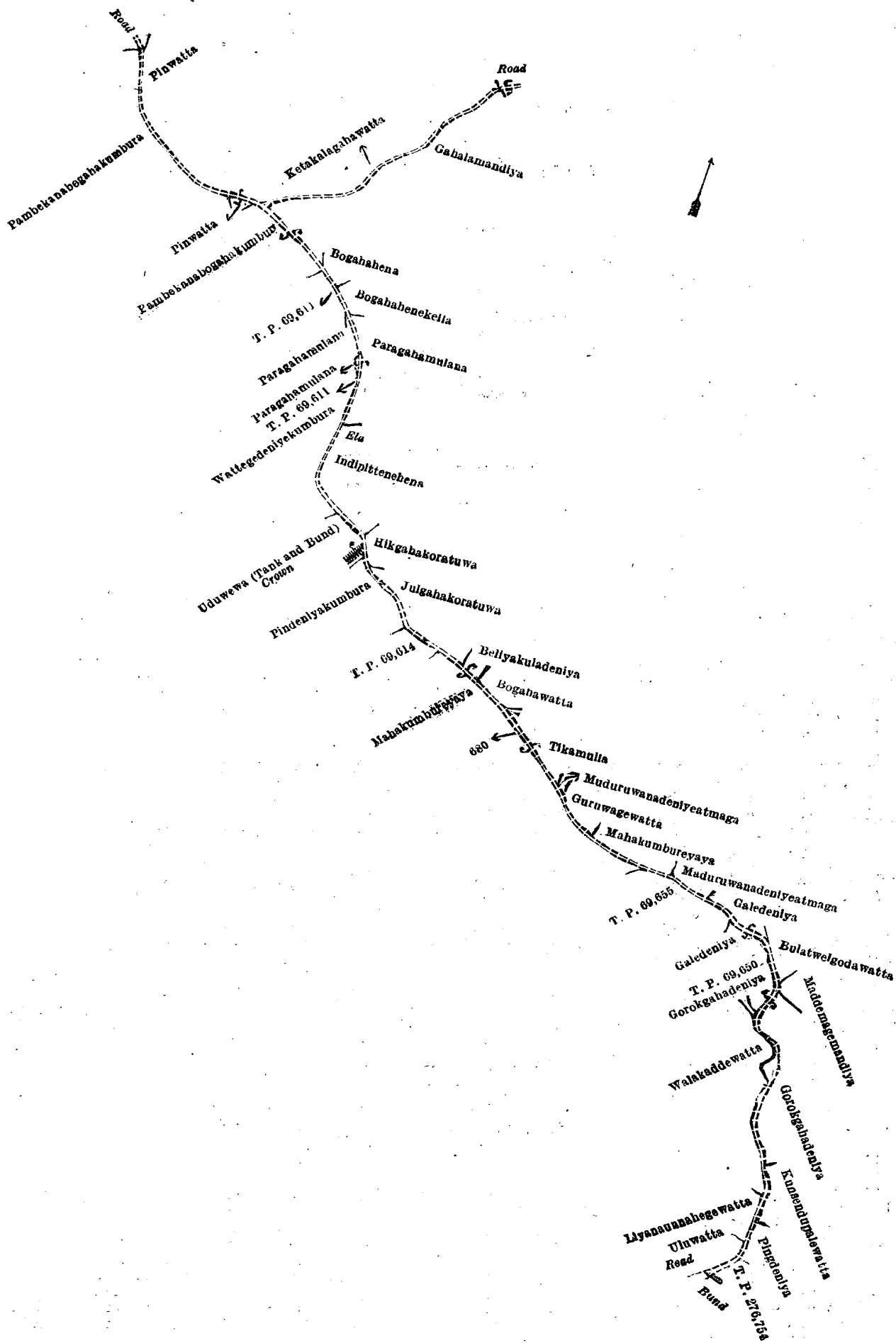
Scale of 8 Chains to an Inch.

C. H. VINCE,
for Surveyor-General.

VI.—Block survey preliminary plan 296.

Lot.	Road	Name of Land.	Extent, A. R. P.
683	0 0 14
684	..	Do.	0 1 10
			0 1 24

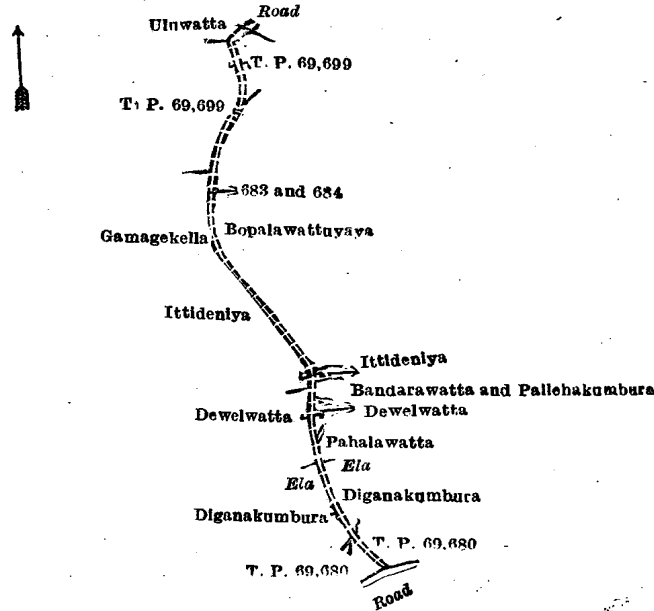
and bounded as follows : on the north by the road ; on the east by T. P. 69,699, Bopalawattuyaya (private), Ittideniya (private), Bandarawatta and Pallehakumbura (private), Dewelwatta claimed by Pattiya Liyana Arachchige Don Nikulas and others, Pahalawatta claimed by Galletunge Kankanange Don Dionis, Ela, Diganakumbura claimed by Don Abraham Wijesinghe Appuhami, T. P. 69,680 ; on the south by the road ; on the west by T. P. 69,680, Diganakumbura claimed by Don Abraham Wijesinghe Appuhami, Ela, Dewelwatta claimed by Pattiya Liyana Arachchige Don Nikulas and others, Ittideniya (private), Gamagekella (private), T. P. 69,699, Uluwatta claimed by D. A. Wijesingha.



Surveyor-General's Office,
Colombo, June 22, 1923.

Scale of 8 Chains to an Inch.

C. H. VINCE,
for Surveyor-General.



Surveyor-General's Office,
Colombo, June 22, 1923.

Scale of 8 Chains to an Inch.

C. H. VINCE,
for Surveyor-General.

VII.—Block survey preliminary plan 296.

Lot.	Name of Land.	Extent, A. R. P.
692 .. Road	..	1 2 30

and bounded as follows: on the north by Pahaladeniya claimed by Hewakankanange Babunhamy, Kirindegemahawatta claimed by Hewakankanange Babunhamy, Pahaladeniya claimed by Hewakankanange Babunhamy, Kirimaduawatta claimed by Hewakankanange Babunhamy, Kirimaduwaittekella claimed by Hewakankanange Babunhamy, Ketakelagahawatta *alias* Kongahawatta claimed by Hewakankanange Babunhamy, Dolaskanda *alias* Ketakelagahawatta claimed by Hewakankanange Babunhamy, Doleckanda claimed by Hinbunna, Vidane Arachchi, Titweladeniya claimed by Hinbunna, Vidane Arachchi and others, Dolawekandekella claimed by Hinbunna, Vidane Arachchi, Titweladeniya claimed by Hinbunna, Vidane Arachchi, Dangahawatta *alias* Millagahawatta claimed by Hewakankanange Babunhamy, Beddegedara *alias* Millagahawatta claimed by Hewakankanange Babunhamy, Atmagawattehena claimed by Kodituwakkukankanange Lama Etna, Atmagawatta claimed by Hewakankanange Babun Appu, Hapugodagewatta claimed by Hewakankanange Babunhamy, Karagahawatta claimed by Hewakankanange Lewishamy, Patambegahawatta claimed by Hewabatagodage Don Davith and others, Millagahawatta claimed by Hewakankanange Don Charlis, Dolekandeborellahena sold by the Crown, road; on the east by Eldeniyapansalawatta claimed by the Trustees of Eldeniya Temple; on the south by the road, Dolekandeborellahena sold by the Crown (T. P. 69,850), Dolekandeborellahena sold by the Crown, Patambegahawatta claimed by Hewabatagodage Don Davith and others, Digandeniya claimed by Hewakankanange Don Andris and others, Ehetugahakoratuweyaya (reservation for road) claimed by H. Dinghamy and others, Hapugodagewatta claimed by Hewakankanange Louihamy and others, Atmagawatta claimed by Hewakankanange Babun Appu, Dangahawatta *alias* Millagahawatta claimed by Hewakankanange Babunhamy, Paragahadeniya claimed by Hewakankanange Babunhamy and others, Dolawekandekella claimed by Hinbunna, Vidane Arachchi, Kirimandiyadeniya claimed by Hewakankanange Babunhamy, Dolekanda claimed by Hinbunna, Vidane Arachchi, Ketakelagahawatta claimed by Hewakankanange Babunhamy, Illuketiyahena *alias* Gallalapatatenna claimed by Hewakankanange Babunhamy and another, Kirimadewatta claimed by Hewakankanange Babunhamy, Halpankossa claimed by Kodituwakkuge Dingi Appu, Kirindegemahawatta claimed by Hewakankanange Babunhamy; on the west by the boundary of the Matara District.

[For Diagram see page 1497.]

VIII.—Block survey preliminary plan 296.

Lot.	Name of Land.	Extent, A. R. P.	Lot.	Name of Land.	Extent, A. R. P.
693 .. Road	..	0 0 6	696 .. Road	..	1 3 29
694 .. Do.	..	0 0 2			
695 .. Do.	..	0 0 5			2 0 2

and bounded as follows: on the north by the road, T. P. 69,850, Rukgahakumbura claimed by Hewakankanange Kalu Appu and others, T. P. 69,850, Liyangahawatta claimed by Patiyagamage Baban Appu and others, Delgahawatta claimed by Hewabatukadege Babanhamy, Tanipolgahawatta (private), Ihalahibulayara claimed by Hewakankanange Kalu Appu and others, Bata-atagewatta claimed by Pategamage Wattuhamy and others, Bata-atagewatta sold by the Crown (T. P. 363,966), T. P. 333,258, Dehella claimed by D. A. Wijesinghe, Maddumagekongahakoratuwa *alias* Bogahakoratuwa (reservation for road) claimed by Don Migel Wijesinghe, Pelawatta (reservation for road) claimed by D. D. S. Wijesingha, Mohandiramkoratuwa *alias* Vitaranagewatta claimed by Don Migel Wijesinghe and others, path, Gedarawatta *alias* Maddumagewatta (private), Maddumagewatta claimed by Hinbunna, Vidane Arachchi; on the east by the road; on the south by Maragahadepela (encroachment) claimed by D. D. S. Wijesinghe, Gedarawatta claimed by Don Migel Wijesinghe, Vidane Arachchi and others, Pelwatta (reservation for road) claimed by D. D. S. Wijesinghe, Witaranakankanange-bogahakoratuwa (reservation for road) claimed by Don Migel Wijesinghe and another, Maddumagekongahakoratuwa *alias* Bogahakoratuwa (reservation for road) claimed by Don Migel Wijesinghe and another, Ganitegekoratuwa claimed by Singarakara Suriyachcharige Kirianse and others, Gombarayawatta claimed by Kurugamage Don Andris and others,

IX.—Block survey preliminary plan 296.

Lot.	Name of Land.	Extent, A. R. P.	Lot.	Name of Land.	Extent, A. R. P.
722 ..	Road ..	0 2 33	727 ..	Road ..	0 0 14
723 ..	Do. ..	0 0 3	728 ..	Do. ..	0 0 36
724 ..	Do. ..	0 0 1			
725 ..	Do. ..	0 0 5			1 0 36
726 ..	Do. ..	0 0 24			

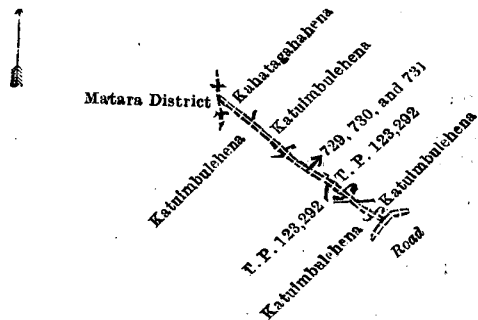
and bounded as follows : on the north by Aithappuligewattedeniya claimed by Don Abraham Wijesinghe and others, Aithappuligewatta sold by the Crown, Talpotayawatta declared Crown under the Waste Lands Ordinances, Penikolahena sold by the Crown, Bogahahena sold by the Crown, (T. P. 333,365), Bogahahenewatta claimed by Don Allias de Silva Wijesinghe, Gombarayawatta claimed by Kurugamage Don Andris and others, a road ; on the east by Gambarayawatta claimed by Kurugamage Don Andris and others, Gomarayawatta sold by the Crown (T. P. 333,485); Talapotayahena *alias* Arehena sold by the Crown, Bogahahenewatta claimed by Don Allias de Silva Wijesinghe and others, Talapotayahena *alias* Arehena, T. P. 343,965 sold by the Crown, Talapotayawatta declared to be the property of the Crown under the Waste Lands Ordinances T. P. 69,809, Berawadeniya claimed by Don Allias de Silva Wijesinghe and others, T. P. 171,499, Kekunehena sold by the Crown, Wattedehena *alias* Beligahawatta (private), Etambehehena sold by the Crown, Wattedehena *alias* Beligahawatta (private), T. P. 171,501, Borellehena sold by the Crown, (T. P. 276,546), Pattiyakoratuwa claimed by Aranwelage Bala Appu and others, Korosseyakella claimed by Waraputigamage Babunhamy, Kongaslanda sold by the Crown, Korosseyakella claimed by Waraputigamage Babunhamy, Kohilawala-athmaga claimed by Hewapannillage Don Allias and another ; on the south by Kohilawala-athmaga claimed by Hewapannillage Don Allias and another, path ; on the west by Kohilawala-athmaga claimed by Hewapannillage Don Allias and another, Korosseyakella claimed by Waraputigamage Babunhamy, Kongaslanda sold by the Crown, Pattiyakoratuwa claimed by Aranwelage Bala Appu and others, Kohilawala (private), Borellehena (private), Kongahakoratuwakella claimed by Don Abraham Wijesinghe and others, Alikehena sold by the Crown (T. P. 171,501), Wattedehena *alias* Beligahawatta, T. P. 171,499, Berawadeniya claimed by Don Allias de Silva Wijesinghe and others, T. P. 69,809, Talapotayawatta sold by the Crown, Beligahawattedeniya claimed by Don Allias de Silva Wijesinghe and others, Beligahawattekebella claimed by Don Allias de Silva Wijesinghe.

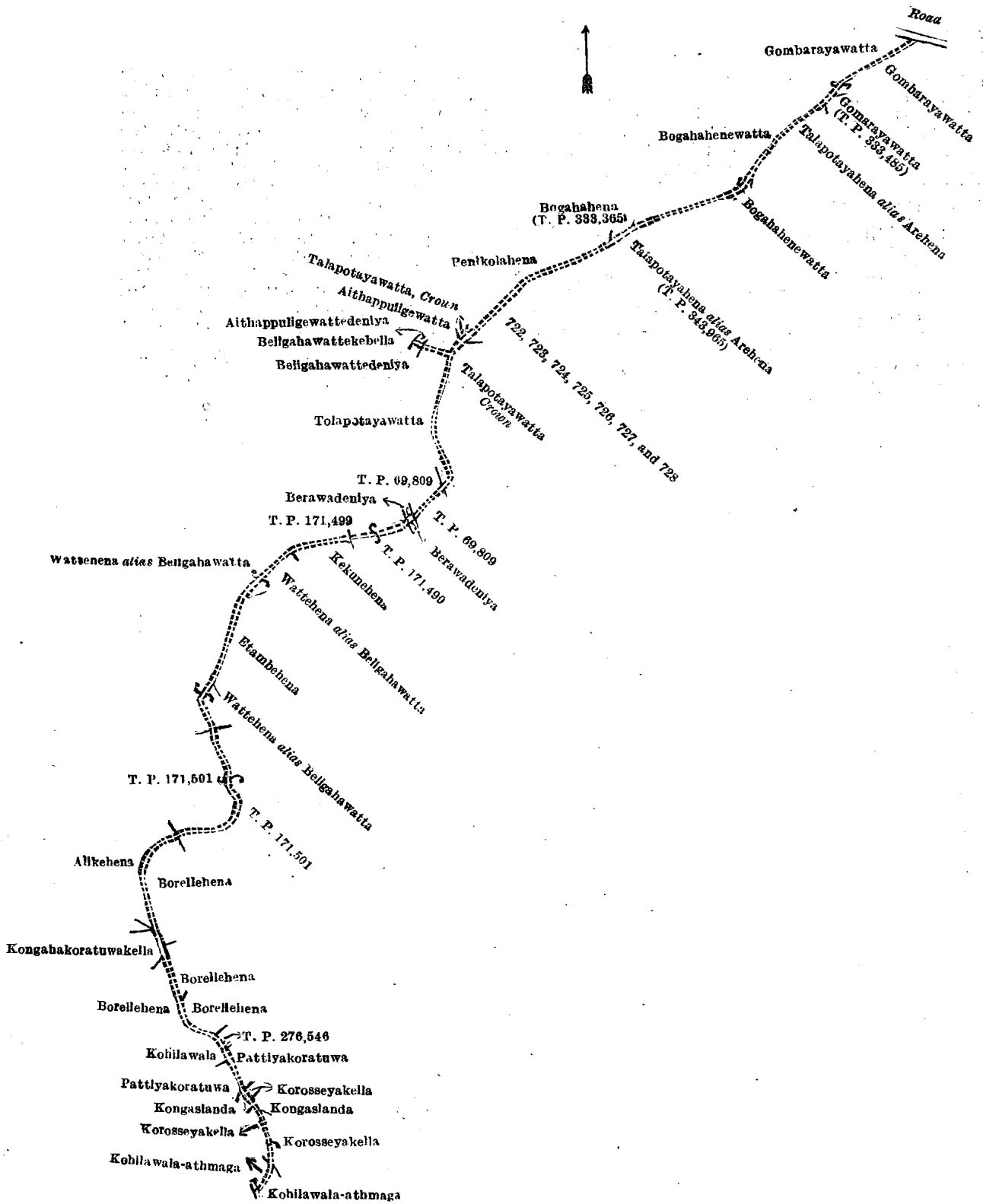
[For Diagram see page 1500.]

X.—Block survey preliminary plan 296.

Lot.	Name of Land.	Extent, A. R. P.
729 ..	Road ..	0 0 9
730 ..	Do. ..	0 0 2
731 ..	Do. ..	0 0 2
		0 0 13

and bounded as follows : on the north by Kahatagahahena sold by the Crown, Katuimbulehena sold by the Crown ; on the east by T. P. 123,292, Katuimbulehena sold by the Crown, road ; on the south by the road, Katuimbulehena sold by the Crown, T. P. 123,292 ; on the west by T. P. 123,292, Katuimbulehena sold by the Crown, by the boundary of the Matara District.





Scale of 8 Chains to an Inch.

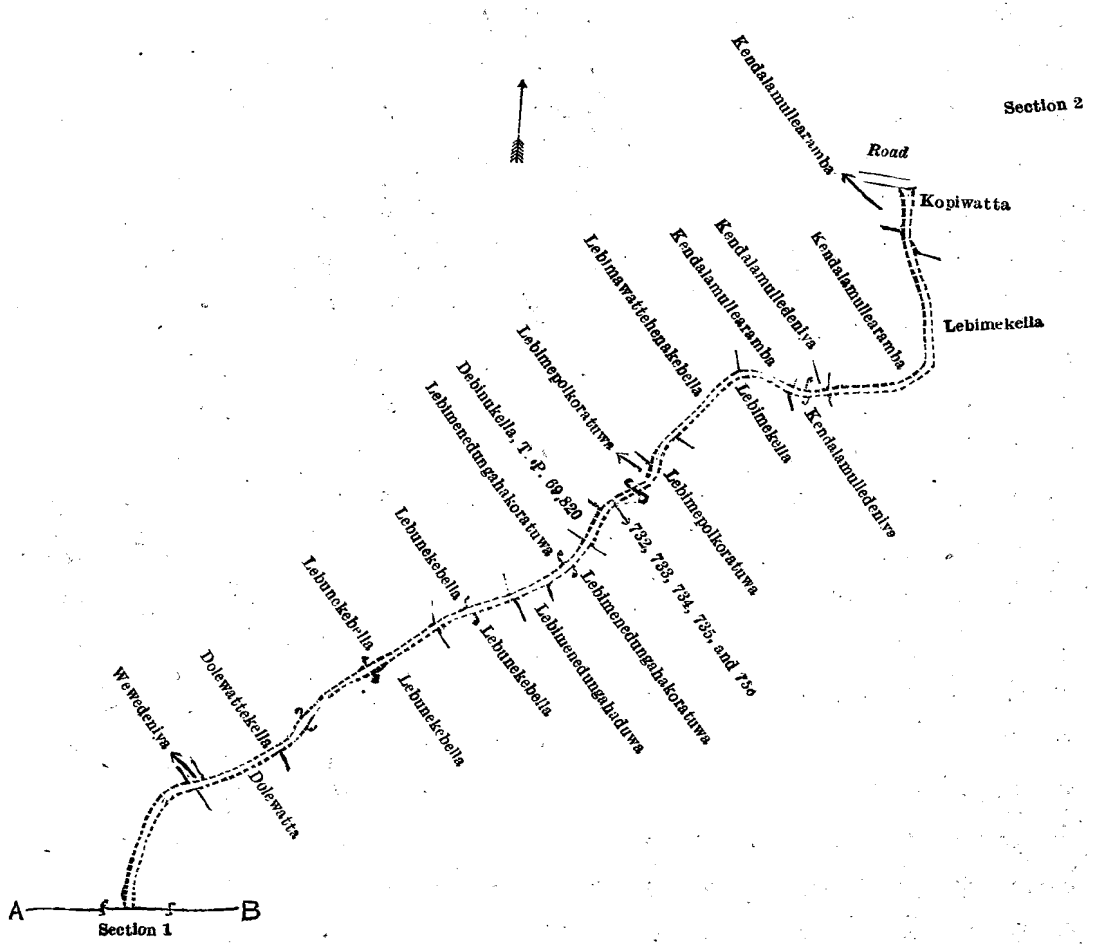
Surveyor-General's Office,
Colombo, June 22, 1923.

C. H. VINCE,
for Surveyor-General.

XI.—Block survey preliminary plan 296.

Lot.	Name of Land.	Extent, A. R. P.	Lot.	Name of Land.	Extent, A. R. P.
732 ..	Road	0 1 0	736 ..	Road	0 3 33
733 ..	Do.	0 0 22			
734 ..	Do.	0 1 27			2 1 36
735 ..	Do.	0 2 34			

and bounded as follows : on the north by T. P. 69,820, Lebimepolkoratuwa claimed by Hettiachchykankanapatiranage Baban Appu, Labimawattehenakebella claimed by Hettiachchykankanapatiranage Baban Appu, Kendalamullearamba claimed by Don Nikulas Wiratunge and others, Kendalamulledeniya claimed by Hettiachchykankanapatiranage Baban Appu, Kendalamullearamba claimed by Don Nikulas Wiratunga and others, Kendalamullearamba (private), road ; on the east by Kopiwatta claimed by Hettiachchykankan Don Migel and others, Lebimekella claimed by Hettiachchykankanapatiranage Asohami, Kendalamulledeniya claimed by Hettiachchykankanapatiranage Baban Appu, Lebimekella claimed by Hettiachchykankanapatiranage Babun Appu, Lebimepolkoratuwa claimed by Hettiachchykankanapatiranage Babun Appu, Lebimenedungahakoratuwa claimed by Wijetunkankanage Babunhamy, Lebimenedungahaduwa claimed by Wijetunkankanage Babunhamy, Lebunekebella claimed by Hewabulatkananage Don Abaran, Lebunekebella claimed by Hewabulatkanage Salaman, Dolewatta claimed by Kaludurage Sidoris ; on the south by Delgahawatta or Millagahawatta claimed by Getamanapatiranage Abeysin Appu and others, Korosseyakella claimed by Waraputigamage Babunhamy, Kajugahawatta claimed by Hinbunna, Vidane Arachchi and others, Lindagawadeniya claimed by Ambepitiyage Loku Appu and others, Kongaslanda *alias* Pandiyagahawatta (private), Pandiyagahawatta (private), T. P. 123,292, T. P. 276,545, part of T. P. 277,394, Ketakelagahawatta *alias* Galarehena sold by the Crown (T. P. 283,318), boundary of Matara District ; on the west by T. P. 343,777, Kongahawatta sold by the Crown, Galarehena sold by the Crown (T. P. 348,272), Katuimbulehena sold by the Crown, road, T. P. 123,292, Pandiyagahawatta (private), Andigawatta *alias* Kajugahawatta *alias* Ketakelagahawatta (private), Korosseyakella claimed by Waraputigamage Babunhamy, Matiyawattekella claimed by Don Allias Wijesinghe, path, Kohilawala-athmaga claimed by Hewapannillage Don Allias and another, Korosseyakella claimed by Waraputigamage Babunhamy, T. P. 156,585, Wewedeniya claimed by Don Dines Wijesinghe and others, Dolewattakella claimed by Hewabulakandage Salaman, Lebunekebella claimed by Hewabulatkanage Salaman, Lebunekebella claimed by Hewabulatkananage Don Abaran, Lebimenedungahakoratuwa claimed by Wijetunkankanage Babunhamy, Debinukella (private), T. P. 69,820.



XII.—Block survey preliminary plan 296.

Lot.	Name of Land.	Extent, A. R. P.	Lot.	Name of Land.	Extent, A. R. P.
737 ..	Road 0 1 29	740 ..	Road 0 0 16
738 ..	Do. 0 0 29			
739 ..	Do. 0 1 28			1 0 22

and bounded as follows : on the north by the road ; on the east by Mahahena and Mahaparahena sold by the Crown, Welipotehena sold by the Crown, Ambagahawatta claimed by Rubasinghe Don Abran (T. P. 354,194), Hindaketiarewatta (private), Hindaketiarewatta claimed by Don Abraham Wijesinghe, Ambagahawatta claimed by Don Abraham Wijesinghe, Hindaketiarewatta claimed by Don Abraham Wijesinghe, Ambagahawatta claimed by Don Abraham Wijesinghe, Galpalehena sold by the Crown (T. P. 353,594), T. P. 177,444, Paluwatta claimed by Hewapuhulwellige Don Dionis, Ikkalgewatta claimed by Jayasundarapatirana Bandappu, Wikkalgewatta claimed by Jayawardenapatirana Obiashamy and others, Ambagahawatta claimed by Lalpe Wickramage Don Lewis and others, Bogahahena *alias* Kongahahena sold by the Crown (T. P. 333,414) ; on the south by the boundary of the Matara District ; on the west by Bogahahena *alias* Kongahahena sold by the Crown (T. P. 333,414), Pelawatta claimed by Hettiachchikankanapatirana Matheshamy and others, Ihala-wattehena claimed by Hewapullalage Don Lewis and others, T. P. 177,444, Hindaketiarewatta claimed by Don Abraham Wijesinghe, Hindaketiarehena sold by the Crown, Ketakellagewatta claimed by Don Abraham Wijesinghe and another, Welipotehena sold by the Crown, Mahahena and Mahaparahena sold by the Crown.

[For Diagram see page 1504.]

Anuradhapura Notice No. 8,465.

Notice under "The Waste Lands Ordinances of 1897, 1899, 1900, and 1903."

TAKE notice that unless within three months from November 2, 1923, the persons, if any, who claim any interest in the lands hereinafter mentioned or in any one or more of such lands or to some interest therein make claim in person or in writing to the said lands or to any of them or to some interest therein to L. L. Hunter, Esq., Special Officer appointed under section 28 of "The Waste Lands Ordinances of 1897, 1899, 1900, and 1903," at his office at Colombo :

Such Special Officer, in pursuance of the powers vested in him by the said Ordinances, will declare by writing under his hand that the said lands, or such of them as to which no claim has been made, are the property of the Crown.

L. L. HUNTER,
Special Officer.

NOTE.—A claim to a right of way over the said lands or any of them is a claim to an interest in the land or lands.

Description of the Lands referred to.

The following lots situate in the village of Dehiattewelawewa, in the Moragaswewa tulana, in the Sinhala pattu of the Tamankaduwa palata, in the North-Central Province, as described in the annexed diagram :—

Block survey preliminary plan 885.

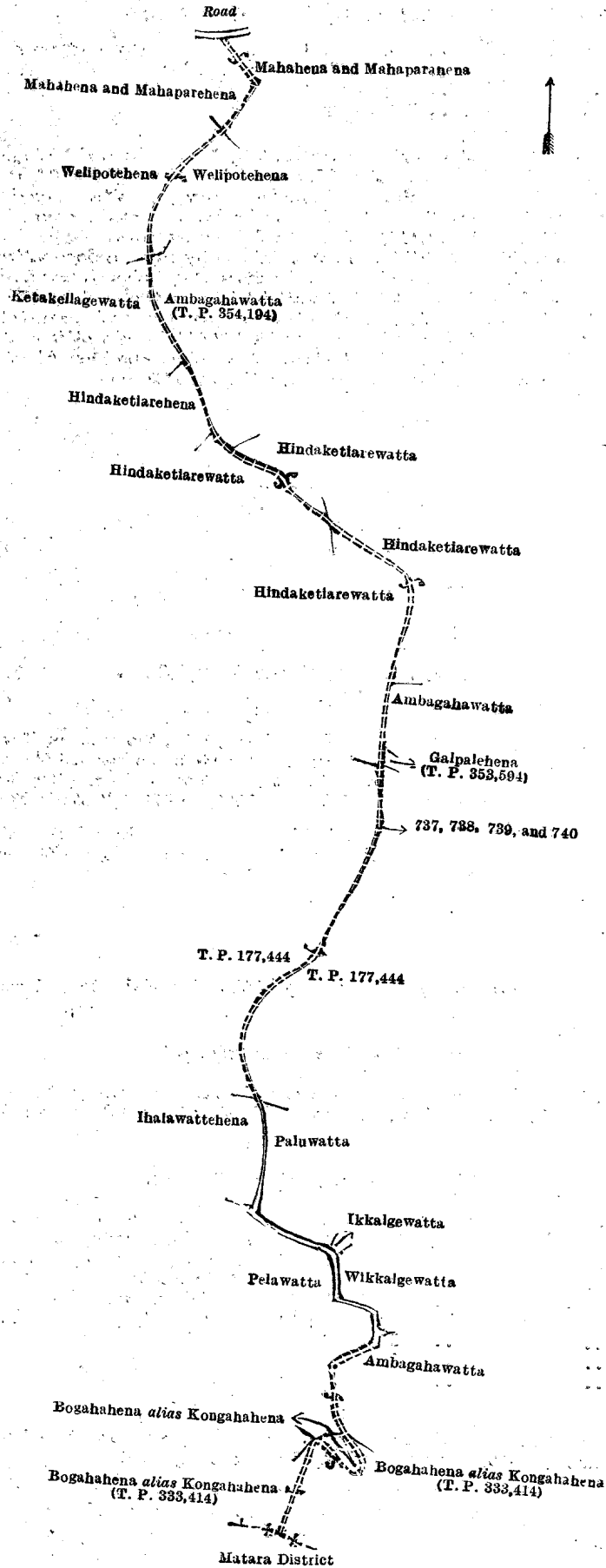
Lot.	Name of Land.	Extent, A. R. P.	Lot.	Name of Land.	Extent, A. R. P.
1 ..	Elakapapuhena 51 2 14	9 ..	Helambagahahena 0 3 26
2 ..	Footpath 0 0 16	10 ..	Meegahahena 4 3 10
3 ..	Galagawamukalana 377 1 13	11 ..	Footpath 0 0 2
4 ..	Dehiattewelawewa (tank bund)	.. 32 2 12	12 ..	Galagawamukalana 172 0 35
5 ..	Wekandabima (reservation for tank bund)	.. 1 3 9	13 ..	Footpath 0 1 20
6 ..	Horow-ela (channel) 0 0 2			642 3 21
7 ..	Kongahabima 1 0 22			

and bounded as follows : on the north by the village limit of Moragaswewa ; on the east by Topo P. P. No. 9 ; on the south by the village limit of Unagollewa ; on the west by the village limit of Unagollewa.

NOTE.—The following lot lying within the above-mentioned boundaries is excluded from this notice, and its acreage of 10 acres 1 rood and 7 perches is not included in the acreage of 642 acres 3 roods and 21 perches given above :—

Block survey preliminary plan 885.

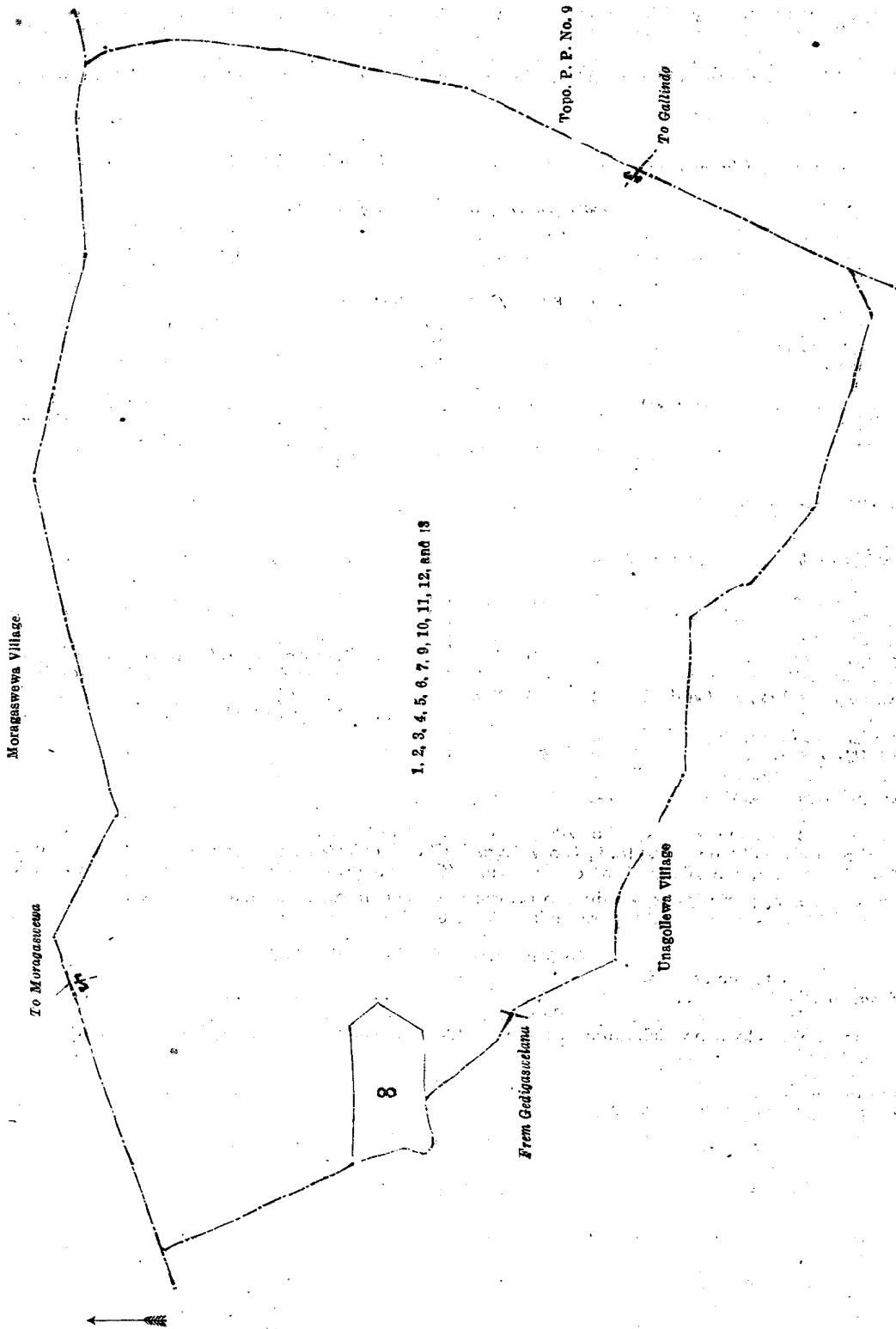
Lot.	Name of Land.	Extent, A. R. P.
8 ..	Puranawela 10 1 7



Surveyor-General's Office,
Colombo, June 22, 1923.

Scale of 8 Chains to an Inch.
Hambantota S. O. 3—1923.

C. H. VINCE,
for Surveyor-General.



Surveyor-General's Office,
Colombo, August 4, 1923.

Scale of 16 Chains to an Inch.

Anuradhapura S. O. 42—1923.

C. H. VINCE,
for Surveyor-General.

Anuradhapura Notice No. 8,466.

Notice under "The Waste Lands Ordinances of 1897, 1899, 1900, and 1903."

TAKE notice that unless within three months from November 2, 1923, the persons, if any, who claim any interest in the lands hereinafter mentioned or in any one or more of such lands or to some interest therein make claim in person or in writing to the said lands or to any of them or to some interest therein to L. L. Hunter, Esq., Special Officer appointed under section 28 of "The Waste Lands Ordinances of 1897, 1899, 1900, and 1903," at his office at Colombo :

Such Special Officer, in pursuance of the powers vested in him by the said Ordinances, will declare by writing under his hand that the said lands, or such of them as to which no claim has been made, are the property of the Crown.

L. L. HUNTER,
Special Officer.

NOTE.—A claim to a right of way over the said lands or any of them is a claim to an interest in the land or lands.

Description of the Lands referred to.

The following lots situate in the village of Moragaswewa, in Moragaswewa tulana of the Sinhala pattu, in the Tamankaduwa palata of the North-Central Province, as described in the annexed diagrams :—

Block survey preliminary plan 884.

Lot.	Name of Land.	Extent, A. R. P.	Lot.	Name of Land.	Extent, A. R. P.
1 ..	Pahigalamukalana, Kadahetaelamukalana ..	16 3 3	25 ..	Habarattamukalana ..	298 3 36
2 ..	Pahala-accare ..	1 3 38	26 ..	Bogahalanda, Batalahena, Moragodalanda, Waralanda, Kamburuwelayaya, Kiriwelhinnalanda, Kalugalgodehenyaya, Migahayaya, Nikagahagodawalelanda ..	355 0 20
3 ..	Do. (reservation for road) ..	0 0 18	27 ..	Footpath ..	0 0 25
4 ..	Lunupitiya ..	1 2 20	28 ..	Welihena ..	0 1 8
5 ..	Cart track ..	0 0 26	29 ..	Footpath ..	0 0 18
6 ..	Road ..	15 2 4	30 ..	Welihena ..	0 1 36
7 ..	Accarewella ..	0 0 39	31 ..	Gansabhawa tishamba ..	2 1 19
9 ..	Road and reservation ..	0 0 24	32 ..	Gansabawawatta (Gansabhawa premises) ..	0 1 6
10 ..	Minipitiya (cemetery) ..	1 0 5	33 ..	Footpath ..	0 0 1
12 ..	Horataladapuwalalanda ..	4 0 17	34 ..	Dewalaidama (reservation for tank bund) ..	0 1 1
13 ..	Gansabhawa tishamba (reservation for road) ..	0 0 25	35 ..	Moragaswewa (tank and bund) ..	61 3 7
14 ..	Gansabagodella ..	1 1 35	36 ..	Wekandebima (reservation for tank bund) ..	0 2 22
15 ..	Tishamba (sanitary reserve) ..	4 3 39	37 ..	Moragodamukalana ..	660 1 39
17 ..	Tishamba (waste land) ..	0 2 7			
20 ..	School garden ..	0 1 16			
21 ..	Tishamba (sanitary reserve) ..	0 2 22			
22 ..	Kudawewa Wekanda (tank bund) (abandoned) ..	0 2 33			
23 ..	Bogahadamanahena, Ilukpitiyehena, Kiulpitiyehena ..	561 0 4			
24 ..	Galwalamullamukalana, Malligamoragodamukalana ..	1,001 2 33			

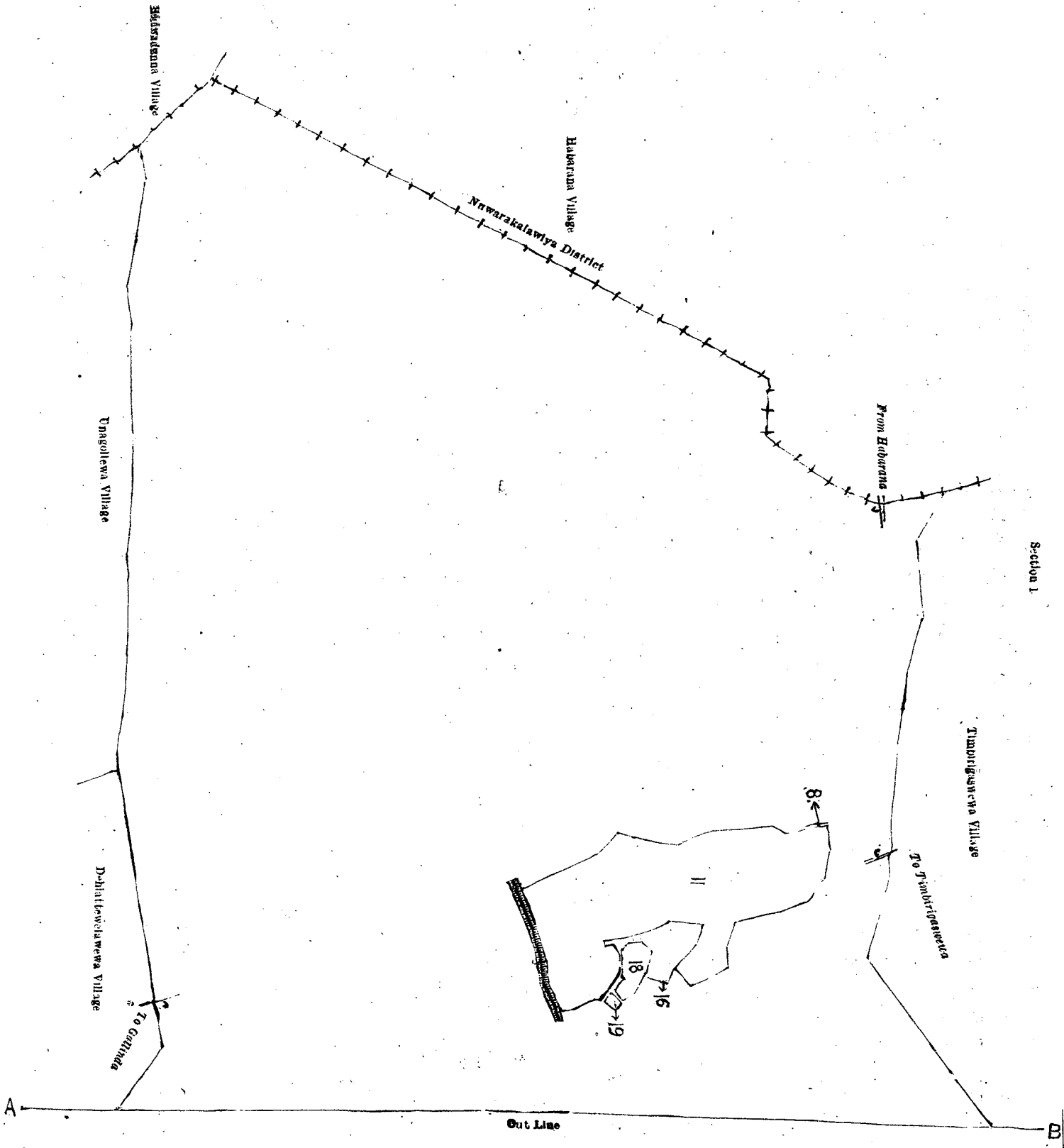
and bounded as follows : on the north by the village limit of Timbirigaswewa, Topo P. P. No. 9 ; on the east by Topo P. P. No. 9 ; on the south by Topo P. P. No. 9, the village limit of Dehiattewelawewa and Unagollewa ; on the west by the village limit of Hiriwadunna, the village limit of Habarana (the boundary limit of Nuwarakalawiya district).


NOTE.—The following lots lying within the afore-mentioned boundaries are excluded from this notice, and their aggregate acreage of 46 acres 1 rood and 7 perches is not included in the acreage of 2,994 acres 1 rood and 6 perches given above :—

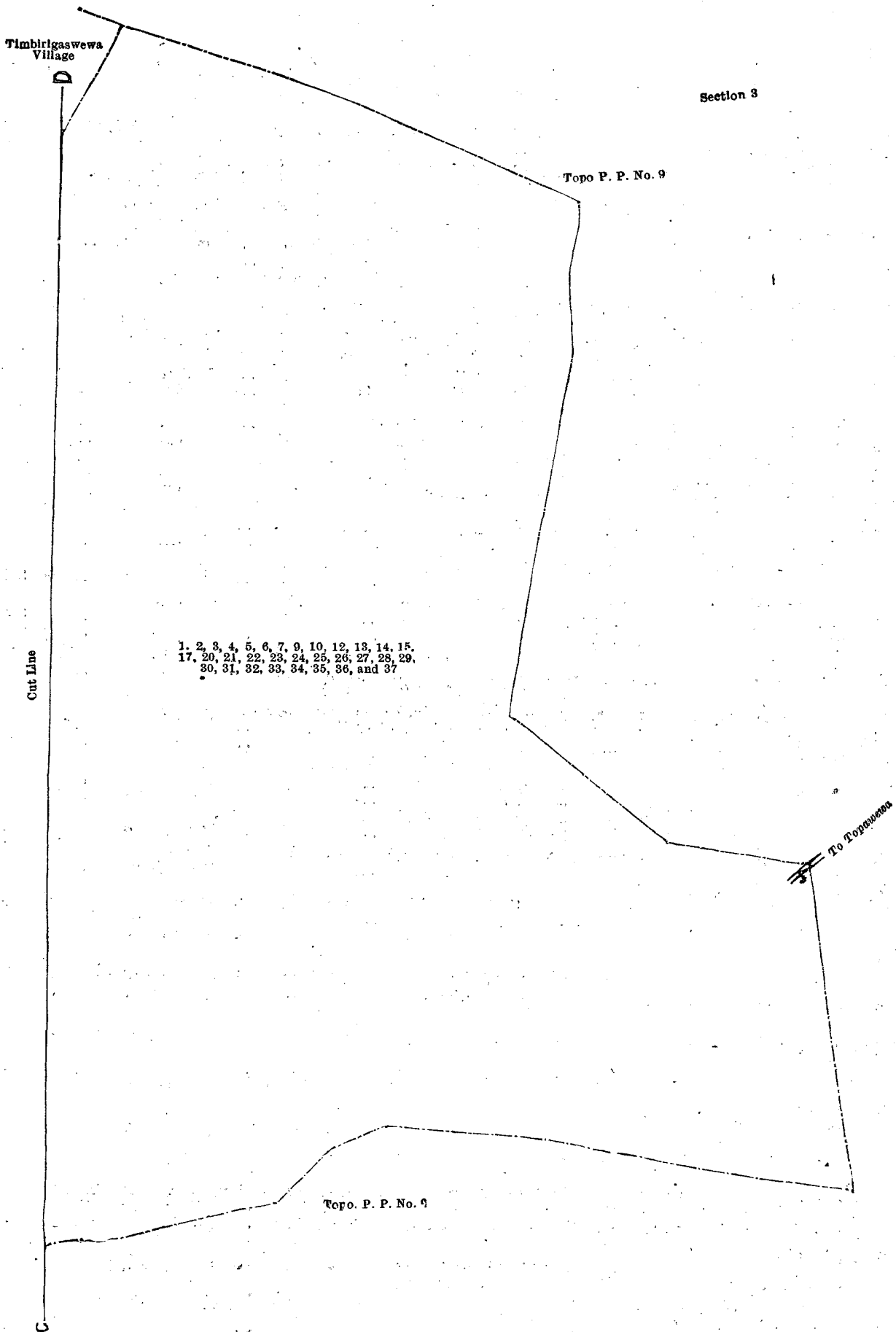
Block survey preliminary plan 884.

Lot.	Name of land.	Extent, A. R. P.
8 ..	Accarewella ..	0 0 12
11 ..	Puranawela, Accarawela, Gangodalanda, Moragaswewa, Pahalawela, Moragaswewa, Ihalawela, Gansaba tishambe, Gangoda, T. Ps. 186,899, 269,819, 269,820, and 319,845 ..	44 0 1
16 ..	Tishambe (T. P. 269,821) ..	0 0 5
18 ..	Gangoda ..	1 3 32
19 ..	Tishambekelle (T. P. 292,766) ..	0 0 37
		46 1 7

[For Diagrams of Sections 1, 2, and 3, see pages 1507, 1508, and 1509.]







Surveyor-General's Office,
Colombo, August 7, 1923.

Scale of 16 Chains to an Inch.
Anuradhapura S. O. 43—1923.

C. H. VINCE,
for Surveyor-General.

C 6

LAND SALES IN THE WESTERN PROVINCE.

No. 3,379, W. P.—The Government Agent, Western Province, will on Tuesday, December 18, 1923, at 12 noon, at his office in Colombo, put up to auction, for sale or settlement, or will otherwise dispose of, the under-mentioned portions of Crown land, in accordance with the regulations of Government regarding land sales. Twenty-three allotments of land situated in the Hapitigam and Hewagam korale divisions of the Negombo and Colombo Districts of the Western Province.

Preliminary plan 14,595. Village—Kudagammana, Yatigaha pattu, Hapitigam korale.		Extent.		
Lot.	Name of Land.	Name of Applicant.	Description.	A. R. P.
1984	Bulugahalanda	Don Davith Jayakody of Balagalla, Divulapitiya	Jungle	1 3 0
1985	Do.	do.	do.	4 2 4
Preliminary plan 15,372. Village—Botale, Udugaha pattu, Hapitigam korale.				
5055	Mirigankanda alias Kos-gahawatta	Encroachment by Dewagamage Girigoris and Loku-tutiripitige Juanis	Garden	0 1 31
Advance extract No. 4 of block survey preliminary plan 63. Village—Elamalawala, Udugaha pattu, Hewagam korale.				
1	Horagahalanda	Encroachment by Gamalajjage Sarnelis	Garden	0 0 24
2	Horagahalanda alias Kelagahawatta	Encroachment by Gamalajjage Johanis	do.	1 1 11
3	Alubogahawatta	Encroachment by Gamalajjage Bempi	do.	0 1 8
4	Kelagahawatta alias Alubogahalanda	Encroachment by Ranasinghe Aratchige Perera and Kondurage Babu Singho	Christian do.	1 0 17
5	Kelagahawatta	Encroachment by Liyanage Thegis	do.	0 1 24
6	Horagahalanda	Encroachment by Gamalajjage Davith	do.	0 1 19
Preliminary plan 16,596. Village—Panaluwa, Medapattu, Hewagam korale.				
2	Galwalamullelanda	D. C. D. Jayasuriya of Migoda	Jungle	11 3 17
3	Miriswatumukalana	do.	do.	12 3 22
Preliminary plan 16,672. Village—Watareka, Medapattu, Hewagam korale.				
1	Miriswattemukalana	D. C. D. Jayasuriya of Migoda	Jungle	9 3 15
Preliminary plan 16,927. Village—Panaluwa, Medapattu, Hewagam korale.				
1	Mahayayelanda or Barawa	Mr. D. N. D. Jayasuriya of Migoda	Jungle	0 3 38
2	Do.	do.	do.	0 0 5.3
Preliminary plan 17,115. Village—Mabula, Udugaha pattu, Hewagam korale.				
8	Mellagalalanda	L. Isan Perera of Grandpass and Wanigasooriyage Don Sidoris Perera of Green street (defaulters)	Jungle	5 1 36
Preliminary plan 17,807. Village—Pannagula, Udugaha pattu, Hewagam korale.				
2	Thiniyamandiyadeniya	K. Gironisa and R. Charles Appu of Welikanna	Chena	4 3 11
3	Do.	do.	do.	0 3 25
Preliminary plan 18,113. Village—Atigala, Medapattu, Hewagam korale.				
1	Barawagodella	—	Chena	0 2 36
2	Batayakumburadeniya	Henadirapatirage Don James	Paddy field	1 3 3
Village—Panaluwa, Medapattu, Hewagam korale.				
3	Batayakumburadeniya	Henadirapatirage Don James	Paddy field	4 1 13
Preliminary plan 18,215. Village—Batawala, Medapattu, Hewagam korale.				
1	Dawatagahalanda alias Hedawakagahalanda	Vitanage Don Arnolis	Scrub jungle	1 0 15
2	Do.	Encroachment by Sudasingatchige Sanis	Garden	0 0 15
3	Do.	—	Reservation along Gansabhawa road	0 0 1*

* Not for sale.

Upset price per acre varying from Rs. 85 to Rs. 760. Further information regarding these lands may be obtained from the Government Agent, Western Province, and respecting their plans from the Surveyor-General.

Colonial Secretary's Office,
Colombo, October 31, 1923.

CECIL CLEMENTI,
Colonial Secretary.

LAND SALES IN THE CENTRAL PROVINCE.

No. 2,691, C. P.—The Assistant Government Agent, Nuwara Eliya, will on Thursday, December 20, 1923, at 10 A.M., at his office in Nuwara Eliya, put up to auction, for sale or settlement, or will otherwise dispose of, the under-mentioned portions of Crown land, in accordance with the regulations of Government regarding land sales. Four allotments of land situated within the limits of the Board of Improvement, Nuwara Eliya, Central Province.

Preliminary plan 6,941. Village—Within the limits of the Board of Improvement, Nuwara Eliya.		Applicant—Nil.		Extent.		Upset price	
Lot.	Name of Land.	Name of Applicant.	Name of Claimant.	Description.	A. R. P.	Rs.	
1	Kelegawatta	—	Crown (encroachment by Liyanage Dona Catherinahamy Perera of Nuwara Eliya and others)	Open land (reservation for road)	0 0 10.55	—*	

Lot.	Name of Land.	Name of Applicant.	Name of Claimant.	Description.	Extent.		Upset price per acre, Rs.
					A.	R. P.	
2	Kelagalawatta	—	Crown (encroachment by Liyanage Dona Catherinahamy Perera of Nuwara Eliya and others)	Open land	0	0 16·24	50†
3	Do.	—	do.	do.	0	0 0·57	
4	Do.	—	Crown (encroachment by W. Don Dias Appuhamy of Nuwara Eliya and another)	Vegetable garden with a permanent building	0	1 5·16	100†

* Not for sale.

† For settlement.

Further particulars regarding these lands can be obtained from the Assistant Government Agent, Nuwara Eliya, and plans of them from the Surveyor-General.

Colonial Secretary's Office,
Colombo, October 31, 1923.

CECIL CLEMENTI,
Colonial Secretary.

LAND SALES IN THE SOUTHERN PROVINCE.

No. 4,069, S. P.—The Government Agent, Southern Province, will on Tuesday, December 18, 1923, at 1 P.M., at his office in Galle Kachcheri, put up to auction, for sale or settlement, or will otherwise dispose of, the under-mentioned portions of Crown land, in accordance with the regulations of Government regarding land sales. Thirteen allotments of land situated in the Wellaboda pattu division of the Galle District of the Southern Province.

Lot.	Name of Land.	Name of Applicant.	Name of Claimant.	Description.	Extent.		Upset price per acre, Rs.
					A.	R. P.	
Preliminary plan 11,182. Village—Magala South. Claimant—Crown.							
4	Angulugallekele	..	Ilandaridewa Simaris	..	Patana	1 0 2	105
Preliminary plan 11,816. Village—Batapola. Claimant—Crown.							
2	Millagahudumuledeniya	..	K. W. Jandoris of Kobeituduwa	..	Garden Plantation	0 1 29	75 34·50
Preliminary plan 12,200. Village—Magala South. Claimant—Crown.							
1	Angulugallehumbasgodella	..	Tommayahakuru Oiso of Magala	..	High jungle	0 3 34	121
Preliminary plan 12,203. Village—Madakumbura. Claimant—T. H. James.							
1	Oliyapolakele <i>alias</i> polabedda	Oliya-	Tommayahakuru James	..	Contains cinnamon	0 0 15	150*
Claimant—Crown.							
2	Oliyapolakele <i>alias</i> polabedda	Oliya-	Tommayahakuru James	..	Chena	0 2 13	76
3	Do.	..	do.	..	do.	1 0 1	76
Preliminary plan 12,208. Village—Talgahawatta. Claimant—P. H. Amadiris.							
4	Talgahawattehiwathigewalanga	..	I. D. Sirineris of Magala South	..	Native garden	0 1 32	150*
Claimant—P. H. Heralis.							
7	Talgahawattehiwathigewalanga	..	I. D. Sirineris of Magala South	..	Contains cinnamon	0 1 10	150*
Preliminary plan 12,230. Village—Manangoda. Claimant—Crown.							
2	Keenagahaudumulla	..	Don Bastian Amarasiri Goonewardena of Batapola	..	Paddy field	0 0 16	81
Preliminary plan 12,275. Village—Pinikahana. Claimant—Crown.							
1	Manangodella	..	H. K. Perelis of Kahaduwa	..	Chena and deniya	0 3 27	56
2	Do.	..	do.	..	Chena	0 3 2	58
4	Do.	..	do.	..	do.	3 1 38	56
Preliminary plan 12,280. Village—Arachchikanda. Claimant—Crown.							
1	Gandelgahawatta-addarakumbura	..	Dampella Gamage Samuel Appu <i>alias</i> Hinniappuhamy of Arachchikanda	..	Paddy field	1 1 2	80

* Value of land per acre with plantation.

Further information regarding these lands can be obtained from the Government Agent, Southern Province, and their plans from the Surveyor-General.

Colonial Secretary's Office,
Colombo, October 31, 1923.

CECIL CLEMENTI,
Colonial Secretary.

The Assistant Government Agent, Matara, will on January 14, 1924, at 11 A.M., at his office in Deniyaya Resthouse, put up for settlement the under-mentioned portion of Crown land, in accordance with Government instructions. One allotment of land situated in the Morawak korale of the Matara District of the Southern Province.

Lot.	Name of Land.	Description.	Extent, A. R. P.		
			A.	R. P.	
11	Godawelukehena	..	Low jungle	..	15 0 20*

* To be given in exchange for land acquired by the Crown.

Colonial Secretary's Office,
Colombo, October 29, 1923.

CECIL CLEMENTI,
Colonial Secretary.

LAND SALES IN THE NORTHERN PROVINCE.

No. 979, N. P.—The Assistant Government Agent, Mullaittivu, will on Tuesday, December 18, 1923, at 11 A.M., at his office in Vavuniya, put up to auction, for sale or settlement, or will otherwise dispose of, the under-mentioned portions of Crown land, in accordance with the regulations of Government regarding land sales. Fifty-eight allotments of land situated in the Vavuniya South division of the Mullaittivu District of the Northern Province.

Lot.	Name of Land.	Name of Applicant.	Description.	Extent.		Upset price per acre, Rs.
				A.	R. P.	
		Preliminary plan 5,621.	Village—Vavuniya.	Claimant—Crown.		
1	Navaladikkadu	V. Murugesu	Low jungle	1	0 5	51.50*
		Preliminary plan 5,663.	Village—Palamaikkallu.	Claimant—Crown.		
1	Panichchaiadikamam	M. Sinniah	Jungle	1	0 3	22*
		Preliminary plan 5,786.	Village—Alaikalluppoddakulam.	Claimant—Crown.		
1	Naruviliyadi	K. Kanapathippillai	Jungle	1	0 1	21*
2	Ittiyadikkadu	S. Paramu	do.	2	0 10	20
		Preliminary plan 5,796.	Village—Tavasiur.	Claimant—Crown.		
1	Ittiyadivalavu	Sethupillai, wife of Aiyampillai	Open waste land	0	2 27	20
		Preliminary plan 5,916.	Village—Ilamarutankulam.	Claimant—Crown.		
3	Yarkadu	V. Kanapathy	New clearing	0	2 35	28*
		Preliminary plan 5,917.	Village—Parasankulam.	Claimant—Crown.		
2	Aladikkadu	P. Ummuni	Jungle	1	0 3	20*
		Preliminary plan 5,934.	Village—Irapaikkulam.	Claimant—Crown.		
1	Sellanilam	G. Dominic	Low jungle	1	0 6	52*†
2	Do.	do.	do.	1	0 6	52*†
3	Do.	do.	do.	1	0 6	52*†
4	Do.	do.	do.	1	0 5	52*†
5	Do.	do.	do.	1	0 5	52*†
6	Do.	—	Reservation for path	0	1 22	—†
		Preliminary plan 5,954.	Village—Irapaikkulam.	Claimant—Crown.		
1	Virayadikkadu	S. Kanapathypillai	Low jungle	0	3 35	50†
		Preliminary plan 6,000.	Village—Mankulam.	Claimant—Crown.		
1	Navaladikkadu	K. Katharbachcha	Jungle	1	1 26	44*
2	Do.	—	Reservation along the road	0	0 37	—†
		Preliminary plan 6,001.	Village—Mankulam.	Claimant—Crown.		
1	Ithiyadikkamam	G. Thevasagayam	Jungle	1	1 24	22*
2	Do.	—	Reservation along the irrigation channel	0	0 11	—†
		Preliminary plan 6,006.	Village—Tudduwakai.	Claimant—Crown.		
1	Palayadikkamam	S. Kathiran	Jungle	2	0 1	22*
		Preliminary plan 6,008.	Village—Navatkulam.	Claimant—Crown.		
1	Veerayadikkadu	—	Reservation along the railway line	0	0 11	—†
		Village—Salampaikkulam.	Claimant—Crown.			
2	Veerayadikkadu	—	Reservation along the railway line	0	0 29	—†
3	Veerayadikkamam	N. Anthony	Jungle	1	0 38	22*
4	Do.	—	Reservation along the ela	0	0 31	—†
5	Palayadikkani	S. Elias	Jungle	1	0 36	24*
		Preliminary plan 6,015.	Village—Kalveerankulam.	Claimant—Crown.		
1	Iluppaiyadikkamam	A. Marku	Jungle	2	3 2	21*
2	Do.	—	Reservation along the irrigation channel	0	0 4	—†
3	Palayadikkamam	K. Kathiresu of Periyanochchikulam	Jungle	2	1 29	21*
4	Do.	—	Reservation along the minor road	0	0 30	—†
		Preliminary plan 6,016.	Village—Periyanochchikkulam.	Claimant—Crown.		
1	Navaladivalavu	A. Sinnatamby	Jungle	2	1 10	25*
2	Do.	—	Reservation along the tank bund.	1	1 11	—†
		Preliminary plan 6,017.	Village—Neriyakulam.	Claimant—Crown.		
1	Vilathiyadikkamam	V. Somasundaram	Jungle	0	3 30	24*
2	Do.	—	Reservation along the Van-ela	0	0 19	—†
3	Netpila	—	Reservation along the railway line	0	1 14	—†
4	Do.	V. Somasundaram	Jungle	4	1 5	21*
5	Do.	—	Reservation along the road	0	0 28	—†
6	Do.	—	Reservation along the Van-ela	0	3 2	—†
7	Puliyadikkani	—	Reservation along the tank bund.	0	0 31	—†
8	Do.	G. Thevasagayam	Open land and jungle	1	2 20	31*
9	Do.	—	Reservation along the minor road.	0	0 18	—†
10	Do.	—	Reservation along the Vaikkal	0	0 16	—†
		Preliminary plan 6,021.	Village—Sonakasalampaikkulam.	Claimant—Crown.		
1	Palayadikkamam	S. Ahammathu	Jungle	3	0 6	28*
		Preliminary plan 6,026.	Village—Parayanalankulam.	Claimant—Crown.		
1	Kaddukkani	V. S. Anthonippillai	Jungle	1	0 10	20
2	Do.	—	Reservation along the road	0	0 15	—†

Lot.	Name of Land.	Name of Applicant.	Description.	Extent.		Upset price per acre, Rs.
				A.	R. P.	
Preliminary plan 6,030. Village—Sinkanur. Claimant—Crown.						
1	Vempadivalavu	M. Sellathurai	Jungle partly cleared	0	3 14	23*
2	Vempadikkadu	—	Reservation along the minor road	0	0 16	—†
3	Do.	—	Reservation along the footpath	0	0 3	—†
4	Do.	—	do.	0	0 5	—†
Preliminary plan 6,031. Village—Sopalapuliyankulam. Claimant—Crown.						
1	Palaiyadikkamam	A. Kachchumarakkayar	Jungle	5	3 10	28*
Preliminary plan 6,036. Village—Adappankulam. Claimant—Crown.						
1	Attiyadikkadu	Parupathy, wife of Murugesu	Jungle	2	0 10	20
2	Do.	—	Reservation along the Vaikkal	0	0 18	—†
3	Do.	—	Reservation along the railway line	0	1 16	—†
Preliminary plan 5,355. Village—Iratperiyakulama. Claimant—Crown.						
1	Katuwelaihala	—	Reservation for minor road	0	0 30	—†
2	Do.	Siralage Sinnate	Jungle	2	1 29	21§
Preliminary plan 5,405. Village—Iratperiyakulama. Claimant—Crown.						
4	Veragahaidama	K. Kappurula and others	Jungle	6	1 24	20†
Preliminary plan 5,738. Village—Pirappammaduwa. Claimant—Crown.						
1	Siyambalagahawatta	A. Punchirala and 2 others	Open waste land	1	0 0	24*
2	Do.	do.	do.	0	2 35	24*
Preliminary plan 5,828. Village—Iratperiyakulama. Claimant—Crown.						
1	Palugahawatta	K. Kappurula and another	Jungle	3	1 38	23*
2	Namadagahawela	Claimant—K. Kappurula and others.	Paddy field	2	0 36	80§

* Includes value of timber.

† These lots are sold as unirrigable.

‡ Not for sale.

§ Irrigable by Iratperiyakulam tank and subject to levy of irrigation rate at the rate of Re. 1 per acre per annum liable to revision at any time.

|| This lot will be settled on the encroacher at 90 per cent. off assessed value.

Further information regarding these lots may be obtained from the Assistant Government Agent, Mullaittivu, and plans of them from the Surveyor-General.

Colonial Secretary's Office,
Colombo, October 30, 1923.

CECIL CLEMENTI,
Colonial Secretary.

No. 980, N. P.—The Government Agent, Northern Province, will on Friday, December 14, 1923, commencing at 11 A.M., at the sale bungalow attached to the Jaffna Kachcheri, put up to auction, for sale or settlement, or will otherwise dispose of, the under-mentioned portions of Crown land, in accordance with the regulations of Government regarding land sales. Sixty-six allotments of land situated in the divisions of Tenmaradchi, Punakari, Islands, Pachchilaippali, Vadamaradchi West, Valikamam West, and Jaffna of the Jaffna District, Northern Province.

Tenmaradchi Division.

Lot.	Name of Land.	Name of Applicant.	Description.	Extent.		Upset price per acre, Rs.
				A.	R. P.	
Preliminary plan 5,889. Village—Sarasalai.						
2	Vellan	General sale	Scrub fit for paddy	0	2 38	20
Preliminary plan 5,893. Village—Nunavil West.						
1	Thilathampallamkulam	—	Tank (to be reserved)	0	1 13	—*
2	Pandivilunthamkulam	—	do.	0	0 32	—*
3	Vaddakkulam	—	do.	0	0 25	—*
4	Eyangampallamkulam	—	do.	0	0 8	—*
Village—Nunavil East.						
5	Adeippuvayal	Encroachment by S. Ilayakuddi <i>alias</i> Periyatambi Kesinatar	Paddy field	0	0 8	600
6	Aralkulamvayal	Encroachment by M. Kandiah and another	Ditto (to be reserved for a water way)	0	0 20	—*
7	Aralkulam and Pooma- kulam	—	Tank (to be reserved)	0	1 26	—*
Preliminary plan 5,903. Village—Tanankilappu.						
2	Ambalavanartoddam	Encroachment by Arumugam Ampalavanar	Coconut garden	2	1 0	120
3	Thundimanalkadu	—	Jungle (to be reserved for road)	0	2 26	—*
5	Do.	V. Kanakasabei, V. Kasitambi, and K. Sinnappillai	Jungle fit for coconuts	9	2 31	20
6	Do.	—	Jungle (to be reserved for channel)	0	3 9	—*
7	Kulam	—	Tank (to be reserved)	0	2 21	—*
Preliminary plan 5,415. Village—Kaitadi.						
1	Ulavippulam	Sedayar Thamotarar of Kaitadi	Paddy field	3	0 15	16†
Preliminary plan 5,925. Village—Kaitadi Nunavil.						
1	Kandathuvayal	Arumugam Vairamuttu	Open land fit for paddy	1	0 21	24

Lot.	Name of Land.	Name of Applicant.	Description.	Extent.			Upset price per acre, Rs.
				A.	R.	P.	
Preliminary plan 5,928. Village—Kaitadi.							
1	Karaippallam	Encroachment by Sinnachchi, widow of Mailvakanam	Palmyra garden	0	0	16	25
2	Karipulam	—	Ditto (to be reserved for path)	0	1	36	—*
3	Do.	M. Appapillai	Palmyra garden	1	1	33	20
4	Thanippanayadi	Encroachment by M. Sundarampillai	Native garden	0	0	34	22
5	Nevawatta	A. Kanapathippillai	Open land fit for palmyras	2	3	31	20
Preliminary plan 5,927. Village—Kaitadi.							
2	Pandavayalkaladdy	—	Open land (to be reserved for path)	0	0	13	—*
Punakari Division.							
Preliminary plan 5,909. Village—Palavi.							
1	Thivappiddy	Vinasitambi Muttiah	Jungle fit for paddy	1	0	9	20
2	Minnikkulam and Kōiladikkadu	—	Open waste land (to be reserved for road)	1	0	27	—*
3	Koiladikkadu	Ramu Veluppillai	Jungle fit for paddy	5	0	8	21
Preliminary plan 5,900. Village—Nallur.							
3	Thurumpammoddai	Vyruppillai, wife of R. Nagalingam of Vannarponnai West	Jungle fit for paddy	4	0	36	20
4	Do.	—	Open waste land (to be reserved for path)	0	0	37	—*
Preliminary plan 5,911. Village—Kiranchi.							
1	Manalkadu	S. Kumaraswamy Udayar	Jungle fit for coconuts	4	0	11	20½
Preliminary plan 5,948. Village—Kavitarimunai.							
1	Kandukadutivu	Kantavanam Arumugam of Alaveddi North	Sand hills and lagoon which is salt marsh during dry weather, fit for coconuts	8	2	19	20
2	Do.	—	Open land (to be reserved for path)	0	1	28	—*
3	Do.	—	Open land (to be reserved for cart track)	0	1	7	—*
Preliminary plan 5,617. Village—Chittankurichchi.							
24	Anaiantarai	Appah Kanagasabai and M. Vairamuttu, both of Tinneveli	Paddy field	13	1	28	16½
Islands Division.							
Preliminary plan 4,681. Village—Karampan.							
21	Oorundi	Nagalingam Ramanatar	Open land fit for paddy and tobacco	0	2	18	20
Pachchilaiappali Division.							
Preliminary plan 5,913. Village—Mukamalal.							
1	Mukamalaiyayal	S. Kandavanam of Vannarponnai West	Paddy field	2	2	31	16½
Vadamaradchi West Division.							
Preliminary plan 5,428. Village—Karanavai South.							
1	Koddaiyadikirai	M. Sanmugam and K. Veerakatti	Open land (to be reserved for pasture)	20	1	15	—*
2	Urikulam	—	Tank (to be reserved)	0	1	8	—*
3	Koddaiyadikirai	—	Open land (to be reserved for means of access)	4	1	9	—*
5	Mullaiyanpulukulam	—	Tank (to be reserved)	0	0	30	—*
6	Ilantaippallam	S. Sittampalam	Open land (to be reserved for pasture)	4	3	23	—*
7	Do.	A. Vallipuram	do.	1	3	38	—*
8	Vilattiyadi	S. Erampar	do.	10	0	3	—*
Preliminary plan 5,875. Village—Karaveddi West.							
1	Mathoopaddiodai	Murugar Alavar	Paddy field	1	1	3	50
Preliminary plan 5,971. Village—Kerudavil.							
1	Seeranthanaikkukilakku	Encroachment by K. Veerakatti and M. Vairamuttu	Stony waste fit for coconuts	1	0	32	25
2	Avulakkaddukkuvadakku	Encroachment by Sivakami, wife of Muruguppillai	do.	1	0	8	25
3	Do.	do.	Native garden	0	0	14	80
4	Do.	do.	Native garden (to be reserved for footpath)	0	0	3	—*
5	Do.	Encroachment by Murugar Sina-durai	do.	0	0	4	—*
6	Do.	—	Stony waste (to be reserved for footpath)	0	0	1	—*
7	Do.	Encroachment by Murugar Sina-durai	Native garden with a hut and a few coconut plants	0	3	11	80
8	Do.	Encroachment by Murugar Sina-durai and Sivakami, wife of Muruguppillai	Stony waste (to be reserved for road)	0	0	21	—*

Lot.	Name of Land.	Name of Applicant.	Description.	Extent.			Upset price per acre, Rs.
				A.	R.	P.	
9	Avulakkaddukkuvadakku	Encroachment by Murugar Sina-durai	Stony waste fit for coconuts ..	1	3	34	25
10	Avulakkaddukkukilakku	Encroachment by M. Kandiah and others	do. ..	1	2	18	25
4	Neelantannai	Preliminary plan 5,873. Encroachment by K. Mailu; M. Kanapathipillai, and N. Veluppillai	Village—Kerudavil. Stony waste fit for coconuts	0	3	29	20
5	Do.	Encroachment by M. Kanapathipillai	do. ..	0	1	0	20
6	Seerantannai or Neelantannaikkuvadakku	Encroachment by N. Veluppillai	do. ..	1	0	28	20
7	Neelantannai	Encroachment by K. Mailu and N. Veluppillai	do. ..	0	0	32	20
8	Neelantannaikkuvadakku	Encroachment by K. Muttu, K. Sinnatambi, K. Sinniah, and K. Amanani	do. ..	1	2	2	20
<i>Valikamam West Division.</i>							
1	Karaiyanadaippu	Preliminary plan 5,930. Encroachment by S. Asseervatam and Marimuttu, wife of Vyramuttu	Village—Matakai. Coconut garden (to be reserved for seashore)	0	0	37	—*
2	Do.	do. ..	Native garden (to be reserved for road)	0	0	4	—*
3	Do.	do. ..	Coconut and palmyra garden	0	1	5	2,400
4	Do.	do. ..	Native garden (to be reserved for road)	0	0	2	—*
5	Ramawatta	do. ..	do. ..	0	0	3	—*
6	Do.	Encroachment by Nakamuttu Marimuttu	Coconut garden	0	0	4	2,400
7	Thennamtoddam	do. ..	do. ..	0	0	23	2,400
8	Do.	do. ..	Ditto (to be reserved for water-course)	0	0	10	—*
9	Do.	do. ..	Coconut garden	0	0	20	2,400
<i>Jaffna Division.</i>							
1	Thillaiadivayal	Preliminary plan 5,436. K. Thuraiappah	Village—Ariaijai. Open land fit for paddy	1	0	10	20

* Not for sale.

† To be settled on applicants at the appraised value under the scheme for increased production of rice.

‡ Timber on this land will be removed by Forest Department.

Further information regarding these lands can be had from the Government Agent, Northern Province, and plans of them from the Surveyor-General.

Colonial Secretary's Office,
Colombo, October 31, 1923.

CECIL CLEMENTI,
Colonial Secretary.

LAND SALES IN THE NORTH-CENTRAL PROVINCE.

No. 2,315, N.C. P.—The Government Agent, North-Central Province, will on Friday, December 14, 1923, at 1 P.M., at his office in Anuradhapura Kacheheri, put up to auction, for sale or settlement, or will otherwise dispose of, the under-mentioned portions of Crown land, in accordance with the regulations of Government regarding land sales. Thirty-five allotments of land situated in the Nuwaragam palata of the Nuwarakalawiya district of the North-Central Province.

Lot.	Name of Land.	Name of Applicant.	Description.	Extent.			Upset price, per acre, Rs.
				A.	R.	P.	
3BN	Kidawarankulamamukalana <i>alias</i> Kidawarankulama- kele	K. G. Kandate, Vel-Vidane, and two others	Forest ..	1	0	4	24
Final village plan 42. Village—Kidawarankulama in Kadawat korale.							
2V	Siyambalagaswewakele	K. G. Kandappurula, <i>ex</i> Vel-Vidane, and three others	Jungle ..	4	3	22	24.50
2AA	Do.	K. V. V. Murugate, Vel-Vidane, and three others	do. ..	4	0	28	27
2AD	Do.	do. ..	do. ..	2	3	35	22.50
2AF	Do.	K. V. V. Suddhahamy	do. ..	2	0	29	22.50
2AC5	Do.	V. Walli Ethani	do. ..	1	3	33	22.50
Final village plan 616. Village—Etambagaskada in Kadawat korale.							
22	Meegahakele <i>alias</i> Etamba- gaskadakele	K. Kandate	.. New clearing sown with paddy	8	1	34	19

Lot.	Name of Land.	Name of Applicant.	Description.	Extent.			Upset price per acre, Rs.
				A.	R.	P.	
22A	Etambagaskadakele Dombagahawela	<i>alias</i> P. Naidurala	Paddy field (encroachment by P. Naidurala)	0	1	5	21
22C	Etambagaskadakele	do.	do.	0	1	38	21
22B	Do.	P. Velate and another	New clearing sown with paddy	2	0	8	18 50
2B	Do.	P. Mudalihamy and five others	do.	6	1	16	21
2C	Do.	W. Kapuruhamy and another	Ditto (encroachment by Wannakuralage Kapuruhamy)	0	3	15	21
2I	Do.	P. Wannihamy, <i>ex</i> Vel-Vidane	Chena	0	3	31	18 50
2J	Do.	do.	Paddy field (encroachment by P. Wannihamy, <i>ex</i> Vel-Vidane)	0	1	3	21
2K	Do.	J. V. V. Gammanehirala and two others	New clearing sown with paddy (encroachment by J. Gammanehirala)	0	3	14	21
2L	Do.	T. V. V. Velate and another	Paddy field	2	3	16	18
4I	Do.	G. Tikirala and another	Chena partly cultivated with paddy	2	3	4	26
4O	Do.	K. N. Punchirala of Kuda Meegaskada	Low jungle	1	0	22	22
4C	Etambagaskadalanda	K. V. Tikirala, Vel-Vidane	Chena	0	3	33	21
4D	Do.	P. Wannihamy, <i>ex</i> Vel-Vidane, and another	do.	1	0	32	21
4E	Do.	S. V. D. Kandate Appuhamy and two others	do.	1	3	33	21
19A	Do.	do.	do.	0	0	6	21
27A	Do.	do.	do.	0	0	1	21
Final village plan 617. Village—Diulgaskada in Kadawat korale.							
5M	Mahadiulgaskadakele	G. Sinni Ethany and another	Low jungle fit for paddy	0	3	33	23
5O	Do.	K. V. Tikirala, Vel-Vidane, and three others	do.	2	0	12	23
5N	Do.	P. Wannihamy	do.	0	3	28	23
8B	Accarawelahena	do.	Chena	0	0	13	22
9B	Diulgaskadamukalana Mahadiulgaskadakele	<i>alias</i> D. Kandate Appuhamy and two others	Low jungle fit for paddy	1	3	2	23
Final village plan 642. Village—Hiralugama in Kadawat korale.							
1AS	Hiralugamakudagamakele	W. Lekamage Ukkurala and another	Paddy cultivation	1	0	7	23
1AV	Kudawewakele	M. Ukkurala, <i>ex</i> Vel-Vidane, and three others	Chena	1	0	3	25
1AX	Hiralugamakele	K. Punchirala, Vel-Vidane, and four others	do.	2	0	24	23
1AY	Do.	K. V. V. Sellate and five others	do.	1	3	34	23
1AZ	Do.	K. Sellate and three others	do.	1	3	24	23
1BB	Do.	do.	do.	0	0	29	23
1BJ	Do.	K. V. V. Sellate and two others	Chena (part of bed of abandoned tank)	2	0	13	21

All these lots were sold previously, but they are advertised for re-sale, as the purchasers have not paid the balance purchase amounts within the time as laid down in the conditions of sale.

Further particulars regarding these lands can be had from the Government Agent, North-Central Province, and the plans of them from the Surveyor-General.

Colonial Secretary's Office,
Colombo, October 30, 1923.

CECIL CLEMENTI,
Colonial Secretary.

No. 2,316, N.C. P.—The Government Agent, North-Central Province, will on Friday, December 14, 1923, at 2 P.M., at his office in Tirappane Resthouse, put up to auction, for sale or settlement, or will otherwise dispose of, the under-mentioned portions of Crown land, in accordance with the regulations of Government regarding land sales. Seventy-three allotments of land situated in the Hurulu palata of the Nuwarakalawiya district of the North-Central Province.

Lot.	Name of Land.	Name of Applicant.	Description.	Extent.			Upset price per acre, Rs.
				A.	R.	P.	
Preliminary plan 6,202. Village—Kadurugaspiya in Ulagalla korale. Claimant—Crown.							
1	Dambagahaidama	A. Naidurala of Padiketuwewa	Chena fit for paddy	2	0	16	20
Preliminary plan 6,208. Village—Perimiyankulama in Ulagalla korale. Claimant—Crown.							
1	Palugahaidama	B. Appuhamy and another	Low jungle fit for garden	1	2	6	21
2	Do.	—	Reservation along the cart track	0	0	37	—*
3	Mahawela	—	Paddy field (encroachment by N. B. Kumarasekera)	0	0	24	30
Claimant—Naidurala Vederala, M. B. Tilekeratne and others.							
4	Mahawelapawarapola	—	Threshing floor in low jungle	0	0	19	21
Claimant—Crown.							
5	Mahawela	—	Paddy field (encroachment by Naidurala Vederala and others)	0	0	20	24
Preliminary plan 6,215. Village—Aminichchiya in Ulagalla korale. Claimant—Crown.							
1	Kadurugaha-accaraya	Hapuwagewela	Chena fit for paddy	1	0	1	20

Preliminary plan 6,249. Village—Periyakulama in Ulagalla korale. Claimant—Crown.						
Lot.	Name of Land.	Name of Applicant.	Description.	Extent.		Upset price per acre, Rs.
				A.	R. P.	
1	Hurigahaidama	K. V. Bandirala	Chena fit for paddy	3	1 1	20
2	Do.	—	Reservation along the cart track	0	0 18	—*
3	Migaha-akkaraya	K. V. V. Kirihamy	Chena fit for paddy	2	2 24	22
4	Do.	—	Reservation along the Horow-ela	0	1 26	—*
5	Dambagahaidama	W. Udayare and another of Konwewa	Chena fit for paddy	2	0 21	20
6	Do.	—	Reservation along the channel	0	0 9	—*
Preliminary plan 6,304. Village—Manampediagama (palu) in Ulagalla korale. Claimant—Crown.						
1	Dambagahaidama	—	Reservation along Malwatu-oya	0	3 27	—*
2	Do.	D. Velate of Pahala Ambatale	Chena (cultivated with paddy)	4	2 27	20
Preliminary plan 6,447. Village—Periyakulama in Ulagalla korale. Claimant—Crown.						
1	Timbirigahaidama	S. Punchirala, Fiscal Peon	Scrub jungle fit for paddy	1	0 33	23
2	Do.	—	Reservation along the Horow-ela	0	0 37	—*
3	Do.	—	Reservation along the tank bund	0	1 17	—*
Preliminary plan 6,450. Village—Konwewa in Ulagalla korale. Claimant—Crown.						
1	Dambagahaidama	M. Mudalihamy of Periyakulama	Jungle fit for paddy	2	0 12	20
Preliminary plan 6,252. Village—Karambewa in Ulagalla korale. Claimant—Crown.						
1	Migahaidama	—	Reservation along Ulpota-ela	0	2 7	—*
2	Do.	W. L. Meera Saibo of Bamunugama	Chena fit for paddy	0	3 30	27
3	Kongahaidama	A. M. Rajamarikar of Bamunugama	do.	2	1 26	27
4	Kongahakumbura	—	Paddy field (encroachment by A. M. Rajamarikar of Bamunugama)	0	1	30
5	Do.	—	Paddy field (encroachment by Isupu, Vel-Vidane, and others of Bamunugama)	0	0 14	30
6	Dambagahaidama	—	Reservation along Ulpota-ela	0	1 37	—*
7	Do.	—	Paddy field (encroachment by Habibu, Vel-Vidane, and others of Uttupitiya)	0	1 13	30
8	Do.	A. Uduma Lebbe of Ganewalpola	Chena fit for paddy	1	3 12	20
9	Migahaidama	Habibu, Vel-Vidane, of Uttupitiya	do.	1	3 13	21
Preliminary plan 6,464. Village—Karambewa in Ulagalla korale. Claimant—Crown.						
1	Meegahaidama	E. Mammadu, Vel-Vidane, of Uttupitiya and 11 others	Chena fit for paddy	5	1 22	20
2	Karambewewela	—	Paddy field (encroachment by Madaru, Vel-Vidane, and others of Bamunugama)	0	0 21	30
3	Meegahaidama	—	Reservation along footpath	0	0 3	—*
Preliminary plan 6,465. Village—Muriyakadawala in Ulagalla korale. Claimant—Crown.						
1	Dambagahaidama	Mudalihamy, ex Vel-Vidane, and others	Jungle fit for paddy	8	2 9	22
2	Do.	Punchiappu, Vel-Vidane, and others	do.	8	1 34	22
3	Ihalawela	—	Paddy field (encroachment by Uduma Lebbe and Habibu Lebbe of Bamunugama)	0	0 24	25
Preliminary plan 6,468. Village—Payirimaduwa in Ulagalla korale. Claimant—Crown.						
1	Mailagahaidama	W. Tikiri Appu and another of Dematawewa	Jungle fit for paddy	1	3 9	20
2	Do.	—	Reservation along the road	0	0 22	—*
3	Dambagahaidama	Tikiri Appu Mohottala	Jungle fit for paddy	1	0 32	20
Preliminary plan 6,472. Village—Katukeliyawa in Ulagalla korale. Claimant—Crown.						
1	Hurigahaidama	K. V. V. Kiri Banda, Vel-Vidane, of Dematawewa	Jungle fit for garden	1	0 0	20
2	Do.	—	Reservation along tank bund	0	0 30	—*
Preliminary plan 6,473. Village—Miwellewa in Ulagalla korale. Claimant—Crown.						
1	Kongahaidama	Pina Panikkiya and 9 others	Jungle fit for paddy	0	1 16	25
2	Do.	do.	do.	7	2 29	25
3	Do.	do.	do.	1	2 25	25
4	Dambagahaidama	L. Kadira and 9 others	do.	8	0 21	28
5	Do.	K. Jaya Panikkiya and 9 others	do.	6	2 14	26
6	Do.	—	Cart track and reservation	0	1 26	—*
7	Do.	K. Jaya Panikkiya and 9 others	Jungle fit for paddy	1	2 30	26
8	Do.	T. Sarana and 9 others	do.	9	0 8	22
9	Migahaidama	K. Pinagam Panikkiya and 9 others	do.	9	1 28	28
10	Migahakele	—	Reservation along the tank bund	1	0 28	—*

Preliminary plan 6,476. Village—Ihala Sandanankulama in Ulagalla korale. Claimant—Crown.						
Lot.	Name of Land.	Name of Applicant.	Description.	Extent,		Upset price per acre, Rs.
				A.	R. P.	
1	Ehetugahaidama ..	—	Reservation along the Wel-ela ..	0	0 8	—*
2	Do. ..	Kauwa, Vel-Duraya ..	Jungle fit for paddy ..	1	3 27	25
3	Wiragahaidama <i>alias</i> Mailagahaidama ..	P. Bandiya, Vel-Duraya, ..	do. ..	1	0 2	25
4	Ehetugahaidama ..	U. V. D. Kauwa, Vel-Duraya and others ..	do. ..	10	3 8	25
5	Do. ..	—	Reservation along the Wel-ela ..	0	1 15	—*
6	Akkarawela ..	—	Paddy field (encroachment by U. Kauwa, Vel-Duraya, and others)	0	0 15	30
Preliminary plan 6,477. Village—Katu Puliyankulama (palu) in Ulagalla korale. Claimant—Crown.						
1	Akkarawela ..	—	Paddy field (encroachment by Kapuwa, Vel-Duraya, and 5 others)	0	0 36	26
2	Panakkagahaidama ..	K. Baiya, Vel-Duraya, of Labunoruwa ..	Jungle fit for paddy ..	8	3 15	20
3	Do. ..	A. V. D. Kapuwa, Vel-Duraya, and others of Labunoruwa ..	do. ..	9	1 5	20
Preliminary plan 6,492. Village—Moragoda (palu) in Ulagalla korale. Claimant—Crown.						
1	Nugagahaidama ..	R. Balaya of Labunoruwa ..	Jungle fit for paddy ..	5	2 0	22
2	Nugagahakele ..	—	Reservation along Maha-ela ..	1	0 20	—*
Preliminary plan 6,513. Village—Mawatawewa in Ulagalla korale. Claimant—Crown.						
1	Kadurugahaidama ..	K. L. Kapuruwa ..	Jungle fit for garden ..	2	0 1	20
Preliminary plan 6,516. Village—Galapittawewa (palu) in Ulagalla korale. Claimant—Crown.						
1	Kongahaidama ..	S. Sirimala and another ..	Jungle fit for paddy ..	2	3 30	22
2	Accarawela ..	—	Paddy field (encroachment by Kanda, Vel-Vidane, of Padiketuwewa)	0	2 20	22
Preliminary plan 6,523. Village—Mawatawewa in Ulagalla korale. Claimant—Crown.						
1	Mailagahaidama ..	S. Kanda, Vel-Vidane, and another ..	Jungle fit for paddy ..	2	0 28	21
2	Accarawela ..	—	Paddy field (encroachment by Seera Lekama)	0	1 21	30
3	Mailagahakele ..	—	Reservation along the road ..	0	0 7	—*
4	Ehetugahaidama ..	N. Kapuwa, Vel-Vidane ..	Jungle fit for paddy ..	2	3 16	20
5	Dambagahaidama ..	—	Reservation along the cart track ..	0	1 10	—*
6	Accarawela ..	—	Paddy field (encroachment by Kapuwa Lekama)	0	1 24	30
7	Do. ..	—	do. ..	0	2 0	30
8	Dambagahaidama ..	K. L. Kapuruwa ..	Jungle fit for paddy ..	2	3 24	22
9	Mailagahaidama ..	V. Seera Lekama ..	do. ..	2	3 22	22
10	Accarawela ..	—	Paddy field (encroachment by Kapuwa Lekama)	0	1 28	22

* Not for sale.

Further particulars regarding these lands can be had from the Government Agent, North-Central Province, and the plans of them from the Surveyor-General.

Colonial Secretary's Office,
Colombo, October 30, 1923.

CECIL CLEMENTI,
Colonial Secretary.

LAND SALES BY THE SETTLEMENT OFFICER.

PROVINCE OF SABARAGAMUWA.

No. 6,675, S. O.—On Friday, December 21, 1923, at 10 A.M., the Land Settlement Officer will put up for sale or settlement, at Karawita, the under-mentioned portions of Crown land, on the terms authorized by Government Nineteen allotments of land situated in the Meda pattu of Kukulukorale division of the Ratnapura District of the Province of Sabaragamuwa.

Block survey preliminary plan 1.—Delgoda.					
Lot.	Name of Land.	Name of Claimant.	Description.	Extent,	
				A.	R. P.
1BD	Diviakelehenakumbura	Crown, encroachment by Handuwelage Aseringa and others of Waturawa in Delgoda	Paddy field	3	1 30
1CM	Bogahawattehena	Crown, encroachment by Galpottelaje Setumalee	Chena	0	3 33
1DF	Dangalawatta	Crown, encroachment by Notary Wijesinghe of Ratnapura	Rubber	18	2 18
1DG	Titpolehena, Dangalahenyaya	do. ..	Chena	12	3 30
1DI	Gongaldeniyakumbura	Crown, encroachment by Tapassara Muhandirama-lage Punchimahatmaya and others	Paddy field	0	0 39
27Fl	Dunhena	Crown, encroachment by (1) D. L. Senaratne, (2) Kuda Arachchilage Balahamy and others	High jungle with rubber	4	0 27

Lot.	Name of Land.	Name of Applicant.	Description.	Extent.	
				A.	R. P.
27AT	Moragahatotevatta	Crown, encroachment by Ellawalagametige Chandanahamy	Garden	0	2 29
27AU	Do.	do.	do.	0	2 18
27AW	Otuduwearawa	Crown, encroachment by Kuda Arachchilai Balahamy	Paddy field	0	0 25
27AX	Elawellewatta	do.	Garden	0	3 11
27AY	Alutgederawatta	Crown, encroachment by Ellawalagamaetige Silinduhamy and others	do.	0	0 15
33AS	Meneriwatta	Crown, encroachment by Petigalage Pedirisa and others	do.	0	0 12
1CN	Bomaluokanda	Crown	Chena	0	3 12
1DB	Puswelketiyehena, Galaudahena	do.	do.	13	2 19
1DT	Hettipaterigehena, Parakoluwawehena	do.	Chena with scattered forest trees	41	2 3
1DH	Tippalegodahena, Torapanaketahena, and Dangalahena	do.	Chena	5	1 25
1DE	Dangalawatta	Crown, encroachment by Notary Wijesinghe of Ratnapura	Rubber and coconut (reservation for road)	0	1 19*
27CA	Radageheenehena	Crown, encroachment by Radage Mainahenaya	Chena (reservation for Delgoda-ganga)	2	1 8*
33AU	Ellapitikaraowita	Crown, encroachment by Hapuachchige Andiya of Delgoda	Chena (reservation for Pitakele-ganga)	1	3 14*

* For lease only.

Upset price at Rs. 16 to Rs. 50 per acre. Further information regarding these lands can be obtained from the Land Settlement Officer, and plans of them from the Surveyor-General.

Colonial Secretary's Office,
Colombo, October 31, 1923.

CECIL CLEMENTI,
Colonial Secretary.

No. 6,676, S. O.—On Tuesday, December 18, 1923, at 10 A.M., the Land Settlement Officer will put up for sale or settlement, at Ratnapura Kachcheri, the under-mentioned portions of Crown land, on the terms authorized by Government. Two allotments of land situated in the Meda pattu of Nawadun korale division of the Ratnapura District of the Province of Sabaragamūwa.

Block survey preliminary plan 74.—Muwagama.

Lot.	Name of Land.	Name of Claimant.	Description.	Extent.	
				A.	R. P.
2B	Jambugahalanda	Crown, applied for by M. L. Zaineedeen Marikkar of 64A, Main street, Ratnapura	Forest	1	1 3
2c	Do.	do.	do.	0	3 5

Upset price at Rs. 16 to Rs. 50 per acre. Further information regarding these lands can be obtained from the Land Settlement Officer, and plans of them from the Surveyor-General.

Colonial Secretary's Office,
Colombo, October 31, 1923.

CECIL CLEMENTI,
Colonial Secretary.

LAND ACQUISITION NOTICES.

HAVING been duly directed by the Governor, with the advice of the Executive Council, acting under the provisions of "The Land Acquisition Ordinance of 1876," section 6, to take order for the acquisition of the following lands, required for a public purpose, namely, for the construction of Colombo South Flood Protection Scheme, to wit:—

Preliminary plan 18,279.—Dematagoda.

Lot.	Name of Land.	Description.	Name of Claimant.	Extent.	
				A.	R. P.
1	Part of assessment No. 8	Grass land	E. Abeysekere	0	0 1.63
2	Do.	do.	L. D. Thomas Appuhami	0	0 13.08
3	Do.	do.	Nonohamy	0	0 37.37
4	Do.	Owita	B. Hinnias Fernando	0	1 27.87
5	Do.	Garden contains 1 coconut tree 5 years old	do.	0	0 7.70
6	Do.	Contains 7 coconut trees 30 years old	K. Juse Fernando	0	0 12.11
7	Do.	Contains 3 coconut trees 5 years old, 1 masonry tiled house, 1 masonry tiled latrine and a well	Eliza Boteju	0	1 1.01
8	Do.	Owita contains a well	do.	0	1 21.89
9	Do.	Contains 8 coconut trees 10 to 15 years old, 1 coconut tree 5 years old, and a masonry tiled house	William Sinno/Baas	0	0 11.85
10	Do.	Bare land	W. Adonis/Silva	0	0 3.76
11	Do.	Owita and marshy land	do.	0	1 3.60
12	Do.	Bare land and part of a road reservation and a ditch	Crown	0	0 29.50

Lot.	Name of Land.	Description.	Name of Claimant.	Extent.		
				A.	R.	P.
13	Part of assessment No. 62	Grass land	K. D. Alexander	0	0	8.94
14	Do.	do.	Crown	0	0	4.76
15	Do.	do.	E. Abeyesekere	0	0	0.79
16	Do.	do.	L. D. Thomas Appuhami	0	0	6.04
17	Do.	Grass land and part of a well	Nonohamy	0	0	13.42
18	Do.	Bare land	L. D. Thomas Appuhami	0	0	0.47
19	Do.	Contains 5 coconut trees 40 years old and a masonry tiled latrine	Nonohamy	0	0	5.74
20	Do.	Owita	B. Hinnias Fernando	0	0	1.86
21	Do.	Contains 5 coconut trees 40 years old, 3 coconut plants 2 to 5 years old, and a masonry tiled latrine	do.	0	0	16.26

I hereby give public notice, as required by section 7, that the Government proposes to take possession of the lands. All persons interested in the aforesaid lands are hereby required to appear personally or by agent before me at this office, on November 26, 1923, at 10 A.M., and to state the nature of their respective interests in the lands, and the amount and particulars of their claims to compensation for such interests.

The Kachcheri,
Colombo, November 1, 1923.

J. G. FRASER,
Government Agent.

HAVING been duly directed by the Governor, with the advice of the Executive Council, acting under the provisions of "The Land Acquisition Ordinance of 1876," section 6, to take order for the acquisition of the following lands, required for a public purpose, namely, for the reconstruction of Mawanella Anglo-Vernacular School and Girls' School, to wit:—

Lot.	Name of Land.	Description.	Name of Claimant.	Extent.		
				A.	R.	P.
Preliminary plan 3,258. Village—Dewaragampola.						
1	Galwala <i>alias</i> Diganewatta <i>alias</i> Niyapotewatta	Metal quarry ..	Crown, disputed by Meena Noor Deen and others	0	0	9.6
2	Diganewatta <i>alias</i> Niyapotewatta	Garden ..	Meena Noor Deen and others ..	1	0	8.5
3	Diganewatta	do. ..	S. Marthelis Perera ..	0	0	12
4	Diganewatta <i>alias</i> Niyapotewatta	do. ..	Meena Noor Deen and others ..	0	2	15.1
5	Do.	do. ..	Ana Abdul Cader Lebbe ..	0	2	38.6
6	Do.	do. ..	do. ..	0	2	38
7	Diganewatta	do. ..	Meena Noor Deen and others ..	0	2	1.2
8	Do.	do. ..	do. ..	0	1	25.2

I hereby give public notice, as required by section 7, that the Government proposes to take possession of the lands. All persons interested in the aforesaid lands are hereby required to appear personally or by agent before me at Mawanella on November 29, 1923, at 10 A.M., and to state the nature of their respective interests in the lands, and the amount and particulars of their claims to compensation for such interests.

Kegalla Kachcheri,
October 30, 1923.

R. H. WHITEHORN,
Assistant Government Agent.