

# Ceylon Government Gazette

Published by Authority.

No. 7,361 — FRIDAY, NOVEMBER 16, 1923.

## Part III.—Lands.

Separate paging is given to each Part in order that it may be filed separately.

	PAGE		PAGE		PAGE
Land Settlement Notices :—		Land Sales by the Government Agents :—		Land Sales by the Settlement Officer :—	
Final Orders ..	1561	North-Western Province ..	—	Northern Province ..	—
Preliminary Notices ..	1582	North-Central Province ..	—	Eastern Province ..	—
Land Sales by the Government Agents :—		Province of Uva ..	—	North-Western Province ..	1597
Western Province ..	1589	Province of Sabaragamuwa ..	1596	North-Central Province ..	—
Central Province ..	1591	Land Sales by the Settlement Officer :—		Province of Uva ..	—
Southern Province ..	1592	Western Province ..	—	Province of Sabaragamuwa ..	—
Northern Province ..	—	Central Province ..	—	Land Acquisition Notices ..	1601
Eastern Province ..	1595	Southern Province ..	—	Land Resumption Notices ..	—

### FINAL ORDERS.

#### Colombo S. O. No. 29.

Order under Section 2 of "The Waste Lands Ordinances of 1897, 1899, 1900, and 1903,"  
declaring Land to be Crown Property.

In the matter of the lands commonly called or known as Railway reservation, Alubogahawatta (encroachment), &c., situate in the village of Heendeniya, in the Meda pattuwa of the Siyane korale west of the Colombo District, in the Western Province, and of "The Waste Lands Ordinances of 1897, 1899, 1900, and 1903."

THE notice required by section 1 of "The Waste Lands Ordinances of 1897, 1899, 1900, and 1903," having been duly published in manner prescribed by that section in respect of the above-named lands (*vide* Notice No. 8,331), and no claim having been made to the said lands or to any interest therein within the period of three months from the date specified in the said notice, I, Louis Lucien Hunter, Special Officer appointed under section 28 of the said Ordinances, under and by virtue of the powers vested in me in that behalf by section 2 of the said Ordinances, do hereby on this 17th day of September, 1923, order and declare that the said lands, as more fully described herein below, situate in the village of Heendeniya, in the Meda pattuwa of the Siyane korale west of the Colombo District, in the Western Province, and shown as lots 1, 3, 4, 5, 6, 7, 8, 9, 10, 11, 12, 13, 15, 16, and 18 in preliminary plan 16,132 and in the annexed diagram, and containing in extent 8 acres and 4·19 perches, are the property of the Crown.

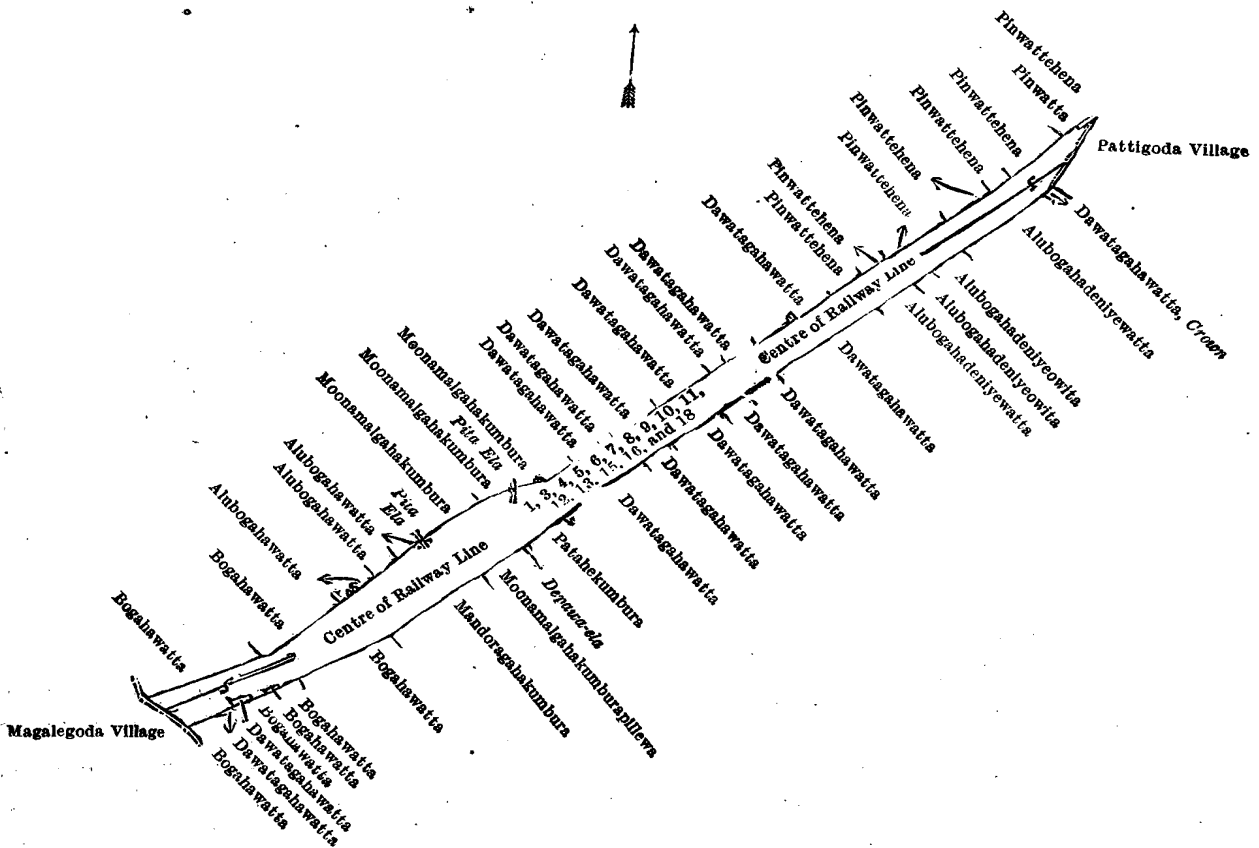
#### Description of the Lands referred to.

The following lots situate in the village of Heendeniya, in the Meda rattuwa of the Siyane korale west of the Colombo District, in the Western Province, as described in the annexed diagram:—

#### Preliminary plan 16,132.

Lot.	Name of Land.	Extent, A. R. P.	Lot.	Name of Land.	Extent, A. R. P.
1 ..	Railway reservation	7 3 16·25	10 ..	Pinwattehena	0 0 0·16
3 ..	Alubogahawatta (encroachment)	0 0 0·81	11 ..	Do.	0 0 0·40
4 ..	Do.	0 0 0·75	12 ..	Do.	0 0 1
5 ..	Munamalgahakumbura (encroachment)	0 0 1·25	13 ..	Do. (encroachment)	0 0 0·50
6 ..	Do. (encroachment)	0 0 10·37	15 ..	Dawatagahawatta	0 0 0·31
7 ..	Dawatagahawatta (do.)	0 0 3·87	16 ..	Patahakumbura (railway bima)	0 0 4·37
8 ..	Do. (do.)	0 0 0·06	18 ..	Bogahawatta	0 0 4
9 ..	Do. (do.)	0 0 0·09			
					8 0 4·19

and bounded as follows : on the north by Dawatagahawatta claimed by H. Arnolis Appu and others, Dawatagahawatta claimed by H. John Singho and others, Dawatagahawatta claimed by H. Lisohamy and others, Dawatagahawatta claimed by W. D. Pieris and others, Pinwattehana claimed by ditto, Pinwattehana claimed by W. D. Pieris, Pinwattehana claimed by R. Davith Appu, Pinwattehana claimed by A. Sedohamy, Pinwattehana claimed by S. R. Don Abraham Appuhamy, Pinwattehana claimed by A. Migochchihamy, Pinwatta claimed by E. Haramanis Appu, Pinwattehana claimed by the Ceylon Government Railway ; on the east by the village limit of Pattigoda, Dawatagahawatta belonging to the Crown, Alubogahadeniyawatta claimed by H. Hendrick Appu and others, Alubogahadeniyewatta claimed by ditto, Alubogahadeniyewatta claimed by W. Abraham Singho, Alubogahadeniyewatta claimed by ditto, Dawatagahawatta claimed by W. D. Pieris and others, Dawatagahawatta claimed by H. Lisohamy, Dawatagahawatta claimed by P. Charles Appu, Dawatagahawatta claimed by H. Arnolis Appu and others ; on the south by Dawatagahawatta claimed by H. Sarnelis Appu and others, Patahekumbura claimed by H. Bachechamy and others, the Depawela, Moonamalgahakumburapillewa claimed by A. Bastian Appu, Mandoragahakumbura claimed by W. Singho Nona, Bogahawatta claimed by S. R. Andris Appuhamy and others, Bogahawatta claimed by W. Asappuhamy and others, Bogahawatta claimed by the Ceylon Government Railway and Wanniachchikankanamalage Nonababahamy, Bogahawatta claimed by W. Asappuhamy and others, Dawatagahawatta claimed by the Ceylon Government Railway (encroachment by Wanniachchikankanamalage Nonababahamy), Dawatagahawatta claimed by W. Asappuhamy and others, Bogahawatta claimed by ditto, the village limit of Magalegoda ; on the west by the village limit of Magalegoda, Bogahawatta claimed by W. Elias Appu, Bogahawatta claimed by S. Andris Appuhamy and others, Alubogahawatta claimed by A. Siyadoris Appu, Alubogahawatta claimed by W. Elias Appu, Alubogahawatta claimed by S. R. Grigoris Appuhamy and others, Moonamalgahakumbura claimed by W. Punchi Singho Appuhamy and others, Moonamalgahakumbura claimed by M. Punchi Singho and others, Dawatagahawatta claimed by W. Elias Appuhamy, Dawatagahawatta claimed by W. Piloris Appu and others, Dawatagahawatta claimed by H. Esan Appu and others.



Surveyor-General's Office,  
Colombo, February 14, 1923.

Scale of 8 Chains to an Inch.

C. H. VINCE,  
for Surveyor-General.

September 17, 1923.

L. L. HUNTER,  
Special Officer.

**Kurunegala S. O. No. 3,450.**

**Order under Section 4, Sub-section (1), of "The Waste Lands Ordinances of 1897, 1899, 1900, and 1903, admitting Land to be Private Property.**

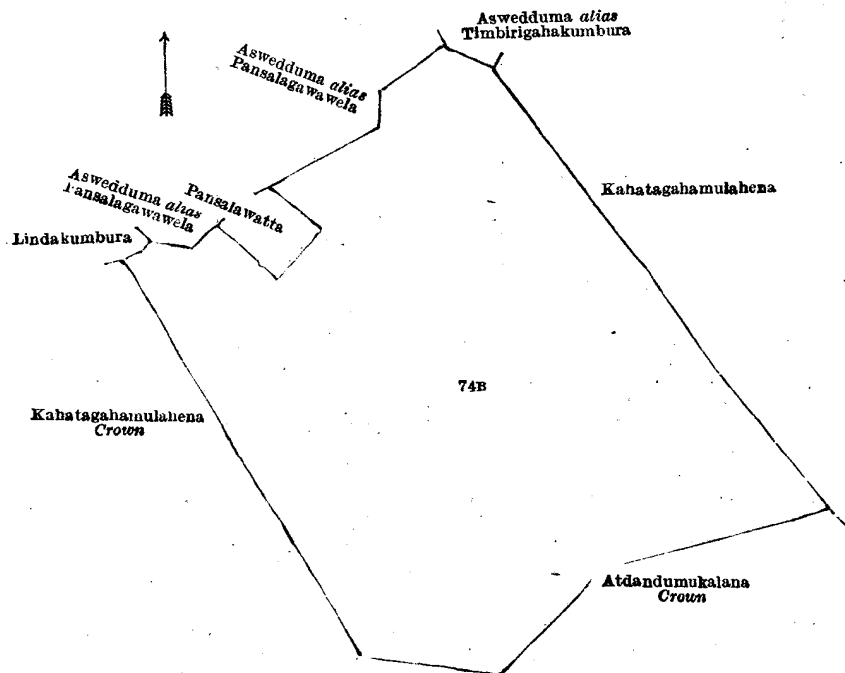
In the matter of the land commonly called or known as Kahatagahamulahena, situate in the village of Danwila, in the Baladora korale of the Dewameddi hatpattu of the Kurunegala District, in the North-Western Province, and of "The Waste Lands Ordinances of 1897, 1899, 1900, and 1903."

WHEREAS in pursuance of section 1 of the said Ordinances it was duly notified on the 19th day of January, 1917, that if no claim to the land commonly called or known as Kahatagahamulahena, situate in the village of Danwila, in the Baladora korale of the Dewameddi hatpattu of the Kurunegala District, in the North-Western Province, containing in extent 11 acres and 7 perches, and shown as lot 74B in block survey preliminary plan 1,594 and in the annexed diagram, was made to John Murray Davies, Special Officer appointed under section 28 of the said Ordinances, within the period of three months from the date specified in such notice, such land would be declared the property of the Crown, and dealt with on account of the Crown (*vide* Notice No. 6,147):

And whereas Arachchillage Herathamy made claim thereto, and Howard Orme Fox and John Murray Davies, Special Officers appointed under section 28 of the said Ordinances, made due inquiry into such claim, I, Norman Albert Hampton, Special Officer appointed under section 28 of the said Ordinances, with the consent of His Excellency the Governor, do hereby, in pursuance of the agreement dated the 19th day of July, 1917, admit the claim of the said claimant to the said land, as more fully described herein below, under section 4, sub-section (1), of the said Ordinances.

*Description of the Land referred to.*

The land commonly called or known as Kahatagahamulahena, situate in the village of Danwila, in the Baladora korale of the Dewamedhi hatpattu of the Kurunegala District, in the North-Western Province, containing in extent 11 acres and 7 perches, and shown as lot 74B in block survey preliminary plan 1,594 and in the annexed diagram; and bounded as follows: on the north by Lindakumbura (private), Aswedduma *alias* Pansalagawawela claimed by Wannihamilage Kiri Menika, Pansalawatta (private), Aswedduma *alias* Pansalagawawela claimed by Wannihamilage Kiri Menika, Aswedduma *alias* Timbirigahakumbura claimed by Arachchillage Herathamy and others; on the east by Kahatagahamulahena to be declared the property of Arachchillage Ukku Menika under the Waste Lands Ordinances, Atdandumukalana declared to be the property of the Crown under the Waste Lands Ordinances; on the south by Atdandumukalana declared to be the property of the Crown under the Waste Lands Ordinances; on the west by Kahatagahamulahena to be declared the property of the Crown under the Waste Lands Ordinances.



Surveyor-General's Office,  
Colombo, March 23, 1923.

Scale of 4 Chains to an Inch.

C. H. VINCE,  
for Surveyor-General.

July 31, 1923.

N. A. HAMPTON,  
Special Officer.

**Kurunegala S. O. No. 3,451.**

**Order under Section 4, Sub-section (1), of "The Waste Lands Ordinances of 1897, 1899, 1900, and 1903," admitting Land to be Private Property.**

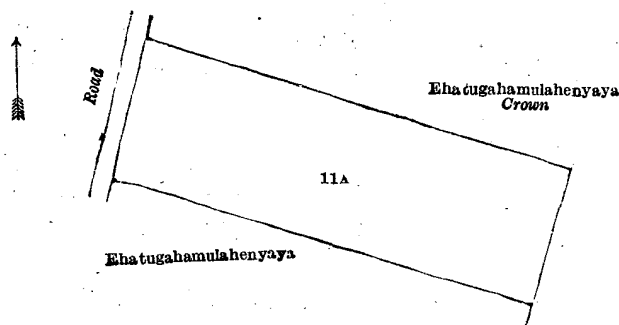
In the matter of the land commonly called or known as Ehatugahamulahenyaya, situate in the village of Danwila, in the Baladora korale of the Dewamedhi hatpattu of the Kurunegala District, in the North-Western Province, and of "The Waste Lands Ordinances of 1897, 1899, 1900, and 1903."

WHEREAS in pursuance of section 1 of the said Ordinances it was duly notified on the 19th day of January, 1917, that if no claim to the land commonly called or known as Ehatugahamulahenyaya, situate in the village of Danwila, in the Baladora korale of the Dewamedhi hatpattu of the Kurunegala District, in the North-Western Province, containing in extent 3 acres and 12 perches, and shown as lot 11A in block survey preliminary plan 1,594 and in the annexed diagram, was made to John Murray Davies, Special Officer appointed under section 28 of the said Ordinances, within the period of three months from the date specified in such notice, such land would be declared the property of the Crown, and dealt with on account of the Crown (*vide* Notice No. 6,147):

And whereas Arachchillage Pinhamy made claim thereto, and Howard Orme Fox and John Murray Davies, Special Officers appointed under section 28 of the said Ordinances, made due inquiry into such claim, I, Norman Albert Hampton, Special Officer appointed under section 28 of the said Ordinances, with the consent of His Excellency the Governor, do hereby, in pursuance of the agreement dated the 20th day of July, 1917, admit the claim of the said claimant to the said land, as more fully described herein below, under section 4, sub-section (1), of the said Ordinances.

*Description of the Land referred to.*

The land commonly called or known as Ehatugahamulahenyaya, situate in the village of Danwila, in the Baladora korale of the Dewamedhi hatpattu of the Kurunegala District, in the North-Western Province, containing in extent 3 acres and 12 perches, and shown as lot 11A in block survey preliminary plan 1,594 and in the annexed diagram; and bounded as follows: on the north and east by Ehatugahamulahenyaya to be declared the property of the Crown under the Waste Lands Ordinances; on the south by Ehatugahamulahenyaya to be declared the property of Arachchillage Puchi Appahamy under the Waste Lands Ordinances; on the west by a road.



Surveyor-General's Office,  
Colombo, March 23, 1923.

Scale of 4 Chains to an Inch.

C. H. VINCE,  
for Surveyor-General.

July 31, 1923.

N. A. HAMPTON,  
Special Officer.

**Kurunegala S. O. No. 3,452.**

**Order under Section 4, Sub-section (1), of "The Waste Lands Ordinances of 1897, 1899, 1900, and 1903," admitting Land to be Private Property.**

In the matter of the land commonly called or known as Kahatagamahulahena, situate in the village of Danwila, in the Baladora korale of the Dewamedhi hatpattu of the Kurunegala District, in the North-Western Province, and of "The Waste Lands Ordinances of 1897, 1899, 1900, and 1903."

WHEREAS in pursuance of section 1 of the said Ordinances it was duly notified on the 19th day of January, 1917, that if no claim to the land commonly called or known as Kahatagamahulahena, situate in the village of Danwila, in the Baladora korale of the Dewamedhi hatpattu of the Kurunegala District, in the North-Western Province, containing in extent 11 acres, and shown as lot 74A in block survey preliminary plan 1,594 and in the annexed diagram, was made to John Murray Davies, Special Officer appointed under section 28 of the said Ordinances, within the period of three months from the date specified in such notice, such land would be declared the property of the Crown, and dealt with on account of the Crown (*vide* Notice No. 6,147):

And whereas Arachchillage Ukku Menika made claim thereto, and Howard Orme Fox and John Murray Davies, Special Officers appointed under section 28 of the said Ordinances, made due inquiry into such claim, I, Norman Albert Hampton, Special Officer appointed under section 28 of the said Ordinances, with the consent of His Excellency the Governor, do hereby, in pursuance of the agreement dated the 20th day of July, 1917, admit the claim of the said claimant to the said land, as more fully described herein below, under section 4, sub-section (1), of the said Ordinances.

*Description of the Land referred to.*

The land commonly called or known as Kahatagamahulahena, situate in the village of Danwila, in the Baladora korale of the Dewamedhi hatpattu of the Kurunegala District, in the North-Western Province, containing in extent 11 acres and shown as lot 74A in block survey preliminary plan 1,594 and in the annexed diagram; and bounded as follows: on the north by Wiragahamuladepela claimed by Liyanaralalage Kir. Banda and others, Kahatagamahulahena to be declared the property of the Crown under the Waste Lands Ordinances; on the east by Kahatagamahulahena to be declared the property of the Crown under the Waste Lands Ordinances, the village limit of Kosgahagoda of the Kinyama korale of the Katugampola hatpattu; on the south by the village limit of Kosgahagoda of the Kinyama korale of the Katugampola hatpattu, Atdandumulalana declared to be the property of the Crown under the Waste Lands Ordinances; on the west by Kahatagamahulahena to be declared the property of Arachchillage Herathamby under the Waste Lands Ordinances, Aswedduma *alias* Timbirigahakumbura claimed by Arachchillage Herathamby and others, Wiragahamuladepela claimed by Liyanaralalage Kiri Banda and others.

[For Diagram see page 1565.]

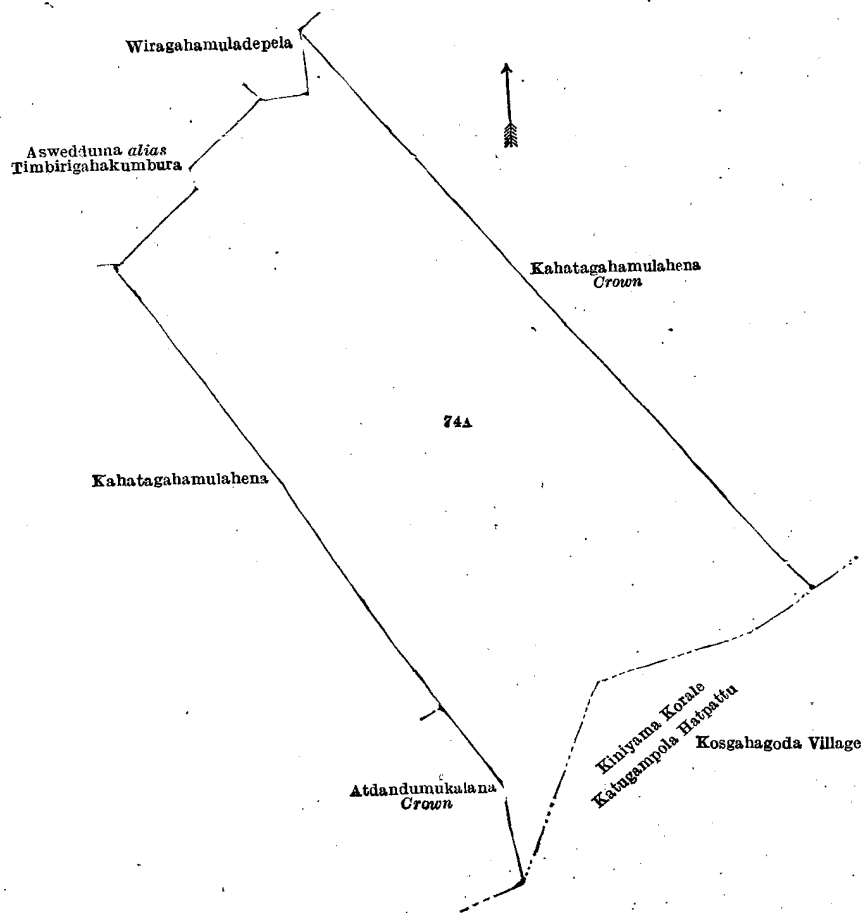
**Kurunegala S. O. No. 3,453.**

**Order under Section 4, Sub-section (1), of "The Waste Lands Ordinances of 1897, 1899, 1900, and 1903," admitting Land to be Private Property.**

In the matter of the land commonly called or known as Ehatugamahulahenyaya, situate in the village of Danwila, in the Baladora korale of the Dewamedhi hatpattu of the Kurunegala District, in the North-Western Province, and of "The Waste Lands Ordinances of 1897, 1899, 1900, and 1903."

WHEREAS in pursuance of section 1 of the said Ordinances it was duly notified on the 19th day of January, 1917, that if no claim to the land commonly called or known as Ehatugamahulahenyaya, situate in the village of Danwila, in the Baladora korale of the Dewamedhi hatpattu of the Kurunegala District, in the North-Western Province, containing in extent 1 acre 2 roods and 2 perches, and shown as lot 11c in block survey preliminary plan 1,594 and in the annexed diagram, was made to John Murray Davies, Special Officer appointed under section 28 of the said Ordinances, within the period of three months from the date specified in such notice, such land would be declared the property of the Crown, and dealt with on account of the Crown (*vide* Notice No. 6,147):

And whereas Lekamalage Punchirala made claim thereto, and Howard Orme Fox and John Murray Davies, Special Officers appointed under section 28 of the said Ordinances, made due inquiry into such claim, I, Norman Albert Hampton, Special Officer appointed under section 28 of the said Ordinances, with the consent of His Excellency the Governor, do hereby, in pursuance of the agreement dated the 19th day of July, 1917, admit the claim of the said claimant to the said land, as more fully described herein below, under section 4, sub-section (1), of the said Ordinances.



Surveyor-General's Office,  
Colombo, March 23, 1923.

Scale of 4 Chains to an Inch.

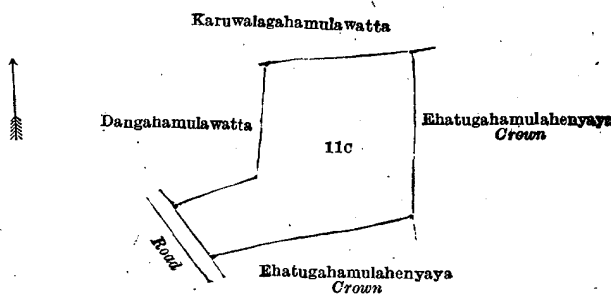
C. H. VINCE,  
for Surveyor-General.

July 31, 1923.

N. A. HAMPTON,  
Special Officer.

*Description of the Land referred to.*

The land commonly called or known as Ehatugahamulahenyaya, situate in the village of Danwila, in the Baladora korale of the Dewamedhi hatpattu of the Kurunegala District, in the North-Western Province, containing in extent 1 acre 2 roods and 2 perches, and shown as lot 11c in block survey preliminary plan 1,594 and in the annexed diagram; and bounded as follows: on the north by Karuwalagahamulawatta claimed by Liyanaralalage Sindersahmy and another; on the east by Ehatugahamulahenyaya to be declared the property of the Crown under the Waste Lands Ordinances; on the south by Ehatugahamulahenyaya to be declared the property of the Crown under the Waste Lands Ordinances; on the west by a road, Dangahamulawatta claimed by Patiranalage Bendirala.



Surveyor-General's Office,  
Colombo, March 23, 1923.

Scale of 4 Chains to an Inch.

C. H. VINCE,  
for Surveyor-General.

July 31, 1923.

N. A. HAMPTON,  
Special Officer.

Kurunegala S. O. No. 3,454.

Order under Section 2 of "The Waste Lands Ordinances of 1897, 1899, 1900, and 1903,"  
declaring Land to be Crown Property.

In the matter of the lands commonly called or known as Gansabhawa road, Alutwewa (tank and bund), &c., situate in the village of Madulla, in the Giratalane korale of the Dewamedhi hatpattu of the Kurunegala District, in the North-Western Province, and of "The Waste Lands Ordinances of 1897, 1899, 1900, and 1903."

THE notice required by section 1 of "The Waste Lands Ordinances of 1897, 1899, 1900, and 1903," having been duly published in manner prescribed by that section in respect of the above-named lands (*vide* Notice No. 7,591), and no claim having been made to the said lands or to any interest therein within the period of three months from the date specified in the said notice, I, Norman Albert Hampton, Special Officer appointed under section 28 of the said Ordinances, under and by virtue of the powers vested in me in that behalf by section 2 of the said Ordinances, do hereby on this 5th day of September, 1923, order and declare that the said lands, as more fully described herein below, situate in the village of Madulla, in the Giratalane korale of the Dewamedhi hatpattu of the Kurunegala District, in the North-Western Province, and shown as lots 2, 3, 4, 5, 7, 13, 18, 19, 21, 27, 28, 30, 32, 62, 23, 48, 49, 55, 65, 69, 70, 79, 80, 81, 82, 83, 84, 85, 88, 89, 90, 91, 92, 93, 94, 95, 96, 97, 98, 170, 71, 72, 74, 75, 76, 77, 103, 111, 115, 133, 135, 147, 171, 175, 176, 177, 183, 118, 129, 141, 158, 161, 162, 178, 180, 181, 182, 201, 205, 206, 165, 190, 202, 196, 197, 199, 200, and 204 in block survey preliminary plan 1,768 and in the annexed diagrams, and containing in extent 111 acres 3 roods and 2 perches, are the property of the Crown.

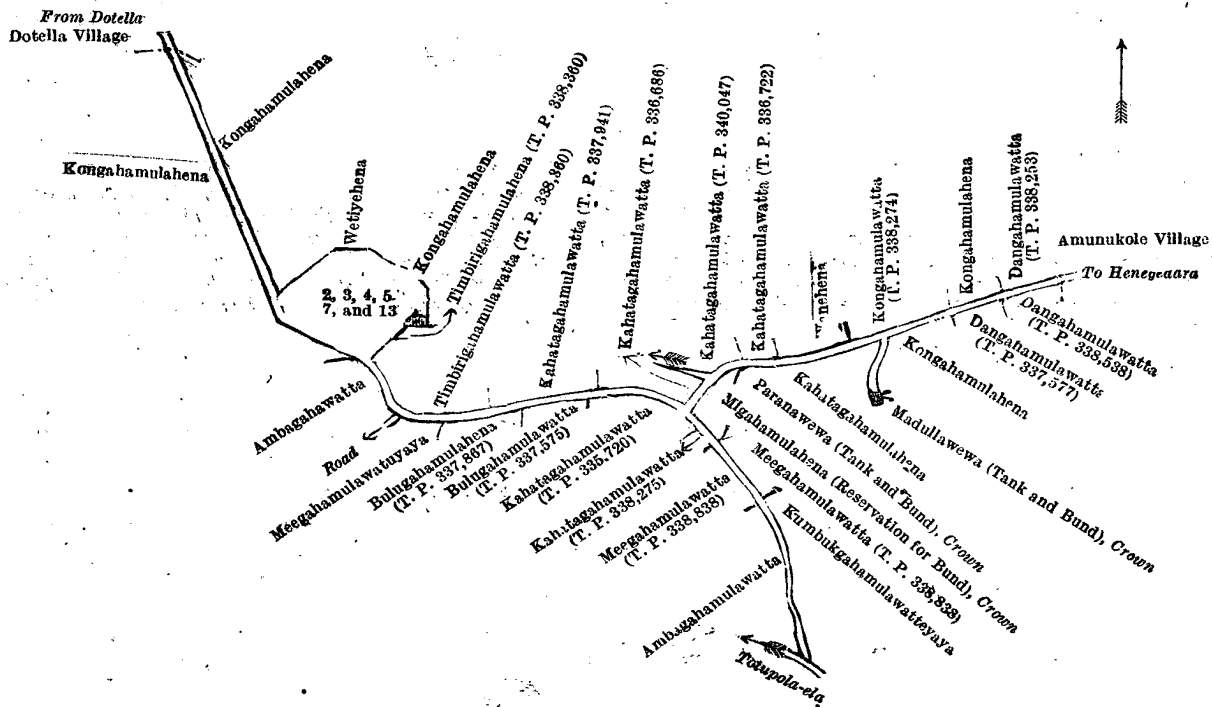
Description of the Lands referred to.

The following lots situate in the village of Madulla, in the Giratalane korale of the Dewamedhi hatpattu of the Kurunegala District, in the North-Western Province, as described in the annexed diagrams:—

I.—Block survey preliminary plan 1,768.

Lot.	Name of Land.	Extent, A. R. P.	Lot.	Name of Land.	Extent, A. R. P.
2 ..	Gansabhawa road	.. 2 2 24	7 ..	Ehatugahamulahena (reservation for bund)	.. 0 0 16
3 ..	Alutwewa (tank and bund)	.. 1 2 5	13 ..	Ela (stream)	.. 0 0 5
4 ..	Wetiypaulahena (reservation for bund)	0 1 2			
5 ..	Do.	.. 0 0 23			4 2 35

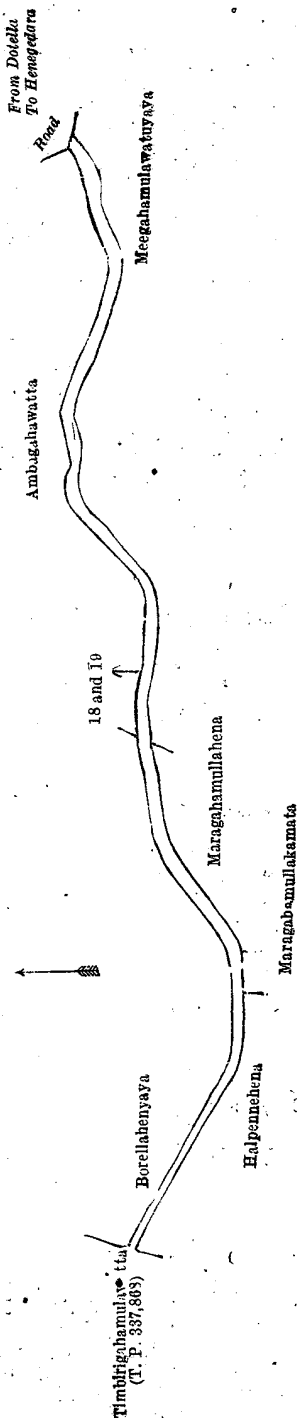
and bounded as follows: on the north by the village limit of Dotella, Kongahamulahena (private), Wetiyehehena (private), Kongahamulahena (private), Timbrigahamulahena (T. P. 338,360), Timbrigahamulawatta (T. P. 338,360), Kahatagahamulawatta (T. P. 337,941), Kahatagahamulawatta (T. P. 336,686), Kahatagahamulawatta (T. P. 340,047), Kahatagahamulawatta (T. P. 336,722), Wanehena (private), Kongahamulawatta (T. P. 338,274), Kongahamulahena (private), Dangahamulawatta (T. P. 338,253); on the east by the village limit of Amunukole; on the south by Dangahamulawatta (T. P. 338,538), Dangahamulawatta (T. P. 337,577), Kongahamulawatta (private), Madullawewa (tank and bund) to be declared the property of the Crown under the Waste Lands Ordinances, Kahatagahamulahena (private), Paranawewa (tank and bund) to be declared the property of the Crown under the Waste Lands Ordinances, Migahamulahena (reservation for bund) to be declared the property of the Crown under the Waste Lands Ordinances, Meegahamulawatta (T. P. 338,838), Kumbukgahamulawattayaya claimed by Dewasingha Mudiyanseleage Punchirala and others, Totupola-ela, Ambagahamulawatta claimed by Koralagedara Kiribanda Hittapu Arachchi and others, Meegahamulawatta (T. P. 338,838), Kahatagahamulawatta (T. P. 338,275), Kahatagahamulawatta (T. P. 335,720), Bulugahamulawatta (T. P. 337,575), Bulugahamulahena (T. P. 337,867), Meegahamulawattuyaya claimed by Dewasingha Mudiyanseleage Ukkubanda and others, a road, Ambagahawatta claimed by Gorakadeniya Appuhamy and others, Kongahamulahena (private); on the west by Kongahamulahena (private).



II.—Block survey preliminary plan 1,768.

Lot.	Name of Land.	Extent, A. R. P.
18 .. Road	.. .. .	0 1 6
19 .. Do.	.. .. .	0 1 1
		0 2 7

and bounded as follows : on the north by Borellahenyaya (private), Ambagahawatta calimed by Gorakadeniya Appuhamy and others ; on the east by a road from Dotella to Henegedara ; on the south by Meegahamulawatiyaya claimed by Dewasingha Mudiyansele Uku Banda and others, Maragahamullahena claimed by Wahala Mudiyansele Ausadahamy and others, Maragahamullakamata claimed by Wahala Mudiyansele Ausadahamy and others, Halpennehena claimed by Welpitiye Kirietana and others ; on the west by Timbirigahamulawatta (T. P. 337,868).



Kurunegala S. O. No. 3,454.

Order under Section 2 of "The Waste Lands Ordinances of 1897, 1899, 1900, and 1903,"  
declaring Land to be Crown Property.

In the matter of the lands commonly called or known as Gansabhawa road, Alutwewa (tank and bund), &c., situate in the village of Madulla, in the Giratalane korale of the Dewamedhi hatpattu of the Kurunegala District, in the North-Western Province, and of "The Waste Lands Ordinances of 1897, 1899, 1900, and 1903."

THE notice required by section 1 of "The Waste Lands Ordinances of 1897, 1899, 1900, and 1903," having been duly published in manner prescribed by that section in respect of the above-named lands (*vide* Notice No. 7,591), and no claim having been made to the said lands or to any interest therein within the period of three months from the date specified in the said notice, I, Norman Albert Hampton, Special Officer appointed under section 28 of the said Ordinances, under and by virtue of the powers vested in me in that behalf by section 2 of the said Ordinances, do hereby on this 5th day of September, 1923, order and declare that the said lands, as more fully described herein below, situate in the village of Madulla, in the Giratalane korale of the Dewamedhi hatpattu of the Kurunegala District, in the North-Western Province, and shown as lots 2, 3, 4, 5, 7, 13, 18, 19, 21, 27, 28, 30, 32, 62, 23, 48, 49, 55, 65, 69, 70, 79, 80, 81, 82, 83, 84, 85, 88, 89, 90, 91, 92, 93, 94, 95, 96, 97, 98, 170, 71, 72, 74, 75, 76, 77, 103, 111, 115, 133, 135, 147, 171, 175, 176, 177, 183, 118, 129, 141, 158, 161, 162, 178, 180½, 181, 182, 201, 205, 206, 165, 190, 202, 196, 197, 199, 200, and 204 in block survey preliminary plan 1,768 and in the annexed diagrams, and containing in extent 111 acres 3 roods and 2 perches, are the property of the Crown.

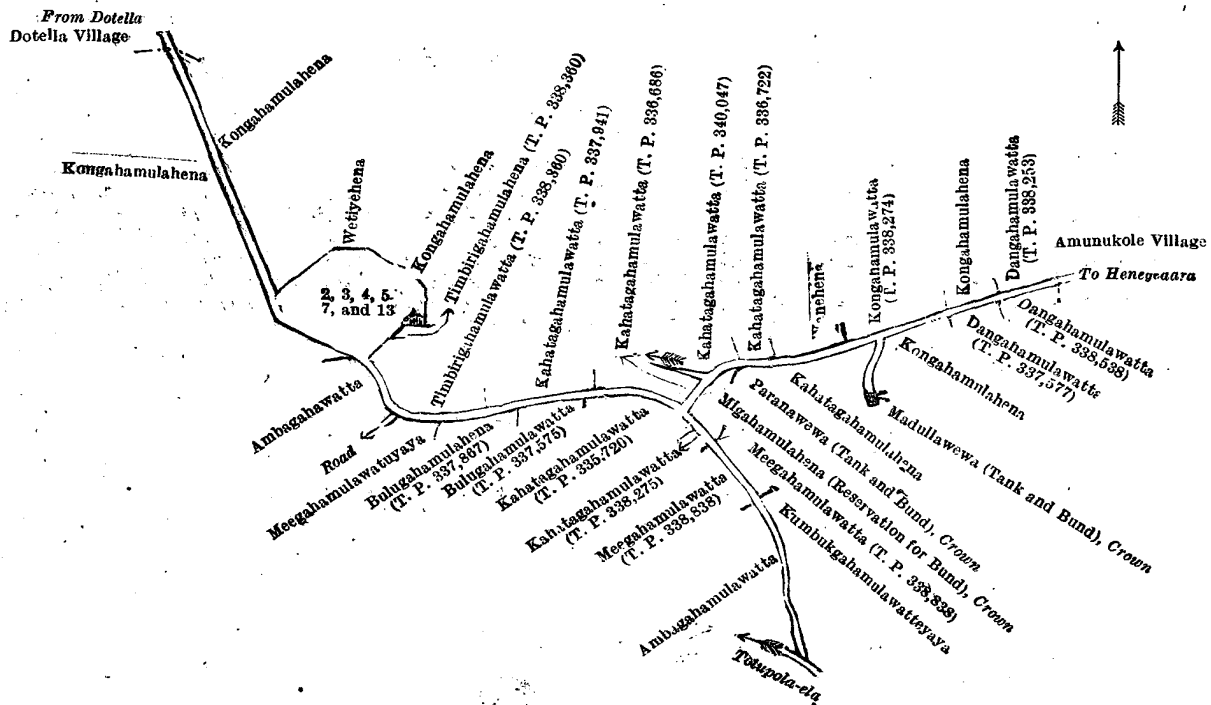
Description of the Lands referred to.

The following lots situate in the village of Madulla, in the Giratalane korale of the Dewamedhi hatpattu of the Kurunegala District, in the North-Western Province, as described in the annexed diagrams:—

I.—Block survey preliminary plan 1,768.

Lot.	Name of Land.	Extent, A. R. P.	Lot.	Name of Land.	Extent, A. R. P.
2 ..	Gansabhawa road ..	.. 2 2 24	7 ..	Ehatugahamulahena (reservation for bund) ..	.. 0 0 16
3 ..	Alutwewa (tank and bund) ..	.. 1 2 5	13 ..	Ela (stream) ..	.. 0 0 5
4 ..	Wetiypaulahena (reservation for bund) ..	0 1 2			
5 ..	Do. ..	.. 0 0 23			4 2 35

and bounded as follows: on the north by the village limit of Dotella, Kongahamulahena (private), Wetiyehena (private), Kongahamulahena (private), Timbirigahamulahena (T. P. 338,360), Timbirigahamulawatta (T. P. 338,360), Kahatagahamulawatta (T. P. 337,941), Kahatagahamulawatta (T. P. 336,686), Kahatagahamulawatta (T. P. 340,047), Kahatagahamulawatta (T. P. 336,722), Wanehena (private), Kongahamulawatta (T. P. 338,274), Kongahamulahena (private), Dangahamulawatta (T. P. 338,253); on the east by the village limit of Amunukole; on the south by Dangahamulawatta (T. P. 338,538), Dangahamulawatta (T. P. 337,577), Kongahamulahena (private), Madullawewa (tank and bund) to be declared the property of the Crown under the Waste Lands Ordinances, Kahatagahamulahena (private), Paranawewa (tank and bund) to be declared the property of the Crown under the Waste Lands Ordinances, Migahamulahena (reservation for bund) to be declared the property of the Crown under the Waste Lands Ordinances, Meegahamulawatta (T. P. 338,838), Kumbukgahamulawattayaya claimed by Dewasingha Mudiyansele Punchirala and others, Totupola-ela, Ambagahamulawatta claimed by Korallengedara Kiribanda Hittapu Arachchi and others, Meegahamulawatta (T. P. 338,838), Kahatagahamulawatta (T. P. 338,275), Kahatagahamulawatta (T. P. 335,720), Bulugahamulawatta (T. P. 337,575), Bulugahamulahena (T. P. 337,867), Meegahamulawattayaya claimed by Dewasingha Mudiyansele Ukkubanda and others, a road, Ambagahawatta claimed by Gorakadeniya Appuhamy and others, Kongahamulahena (private); on the west by Kongahamulahena (private).

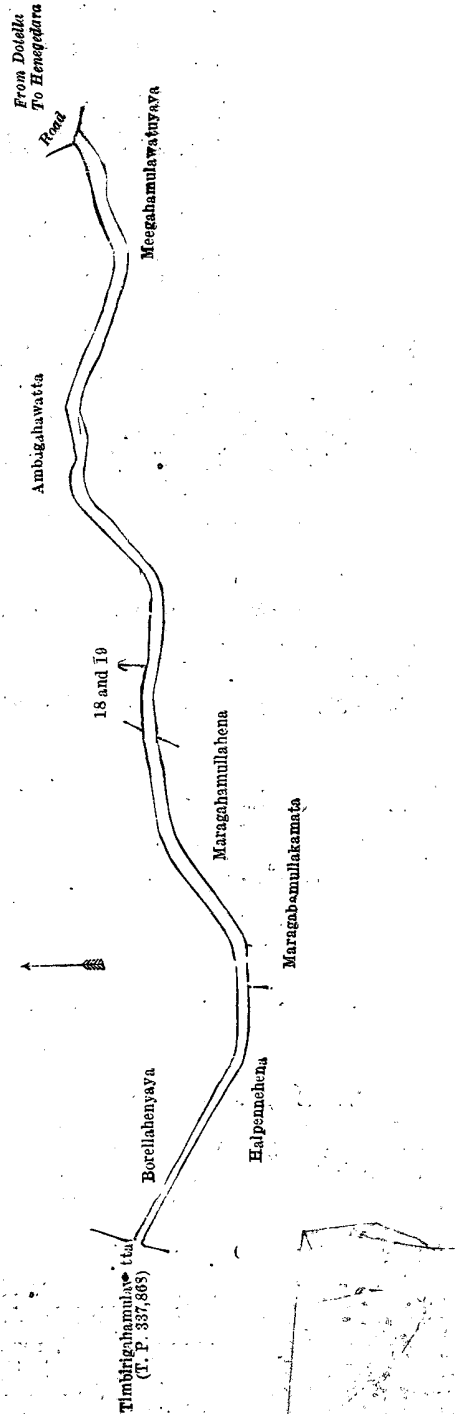




II.—Block survey preliminary plan 1,768.

Lot.	Name of Land.	Extent, A. R. P.
18 .. Road	.. .. .	0 1 6
19 .. Do.	.. .. .	0 1 1
		0 2 7

and bounded as follows : on the north by Borellahenyaya (private), Ambagahawatta calimed by Gorakadeniya Appuhamy and others ; on the east by a road from Dotella to Henegedara ; on the south by Meegahamulawatuwaya claimed by Dewasingha Mudiyansele Ukku Banda and others, Maragahamullahena claimed by Wahala Mudiyansele Ausadahamy and others, Maragahamullakamata claimed by Wahala Mudiyansele Ausadahamy and others, Halpennehena claimed by Welpitiye Kirietana and others ; on the west by Timbirigahamulawatta (T. P. 337,868).



Surveyor-General's Office,  
Colombo, July 31, 1923.

Scale of 4 Chains to an Inch.

C. H. VINCE,  
for Surveyor-General.

## III.—Block survey preliminary plan 1,768.

Lot.	Name of Land.	Extent, A. R. P.	Lot.	Name of Land.	Extent, A. R. P.
21 ..	Weli-ela (water-course)	.. 0 0 9	32 ..	Pallewelawala (water-course)	.. 0 3 38
27 ..	Dehigahapitiyawala (water-hole)	.. 1 0 16	62 ..	Totupola-ela (stream)	.. 2 2 36
28 ..	Totupola-ela (stream)	.. 0 0 33			
30 ..	Weli-ela (stream)	.. 0 0 2			5 0 14

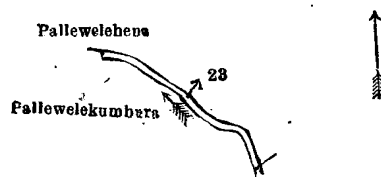
and bounded as follows : on the north by Dehigahakumburahena claimed by Dewasingha Mudiyansele Kiribanda and others, Siyambalagahakumburapahaladepela claimed by Dewasingha Mudiyansele Kiribanda and others, Pallewelakumbura claimed by Dewasingha Mudiyansele Appuhamy and another, Pallewela claimed by Dewasingha Mudiyansele Kiribanda, *ex* Arachchi, and others, Pallewelehena claimed by Dewasingha Mudiyansele Kiribanda, *ex* Arachchi, and others, Pallewelakumbura claimed by Dewasingha Mudiyansele Appuhamy and another, Meegahakumburakarnata claimed by Dewasingha Mudiyansele Appuhamy and another, Timbirigahamulawatta (T. P. 337,868), Pallewelahena (T. P. 337,868), Halpennekumbura claimed by Welipitiye Kirietana and others, Ambagahainiya claimed by Karunanayake Mudiyansele Appuhamy and another, Ambagahainna claimed by Rajaguru Mudiyansele Appuhamy and others, Ambagahainna claimed by W. M. Ausadahamy and others, Mainniekumbura claimed by Rajaguru Mudiyansele Banda and another, Hinniyakumbura claimed by Kumarasingha Mudiyansele Mudalihamy and another, Pahaladigallegama claimed by Andividanelage Arachchiya Naide Vidane and another, Ithaladigallekumbura claimed by Ekanayaka Mudiyansele Appuhamy and another, Udakotuwa claimed by Rajaguru Mudiyansele Appuhamy and others, Udakotuwa claimed by Dewasingha Mudiyansele Kiribanda, *ex* Arachchi, Dodangahakumbura claimed by Dewasingha Mudiyansele Utku Banda and others, Dodangahakumbura claimed by Dewasingha Mudiyansele Kiribanda, *ex* Arachchi, and another, Ambagahamulawatta claimed by Korallengedara Kiribanda, Hittapu Arachchi and others, Kumbukgahamulawattuyaya claimed by Dewasingha Mudiyansele Punchirala and others ; on the east by Kajugahamulahena (T. P. 101,005 ; on the south by Meegahamulawatta claimed by Galahenaralalage Mudalihamy and others ; Meegahamulawatta claimed by Galahenaralalage Mudalihamy and others, Kajugahamulahenyaya (part of T. P. 101,005), Nawatekumbura claimed by Kumarasingha Mudiyansele Appuhamy and others, Mahakumbura claimed by Dewasingha Mudiyansele Bandi Etana and another, Mahakumbura claimed by Kumarasingha Mudiyansele Mudalihamy and another, Mahakumbura claimed by Dewakumara Vannitilaka Herat Mudiyansele Kalu Banda, *ex* Arachchi, and others, Ithaladigallakumbura claimed by Ekanayaka Mudiyansele Appuhamy and another, Pahaladigallegama claimed by Andividanelage Arachchiya Naide Vidane and another, Hinniyakumbura claimed by Kumarasingha Mudiyansele Mudalihamy and another, Mainniekumbura claimed by Rajaguru Mudiyansele Banda and another, Ambagahainna claimed by W. M. Ausadahamy and others, Ambagahainna claimed by Rajaguru Mudiyansele Appuhamy and others, Ambagahainiya claimed by Karunanayaka Mudiyansele Appuhamy and another, Halpennekumbura claimed by Rajaguru Mudiyansele Mudalihamy, Pahalakarandagahakumbura claimed by Karunanayaka Mudiyansele Appuhamy Korala and another, Pallewela claimed by Dewasingha Mudiyansele Punchirala and others, Pallewela claimed by W. M. Ranmenika and others, Pallewela claimed by Dewasingha Mudiyansele Punchirala and others, Pallewela claimed by Dewasingha Mudiyansele Kiri Banda Arachchi and others, Dehigahapitiyahena (private) ; on the west by the village limit of Wattegama.

[For Diagram see page 1569.]

## IV.—Block survey preliminary plan 1,768.

Lot.	Name of Land.	Extent, A. R. P.
24 ..	Weli-ela (stream)	.. 0 0 7

and bounded as follows : on the north and east by Pallewelehena (private) ; on the south and west by Pallewelekumbura (private).



Surveyor-General's Office,  
Colombo, July 31, 1923.

Scale of 4 Chains to an Inch.

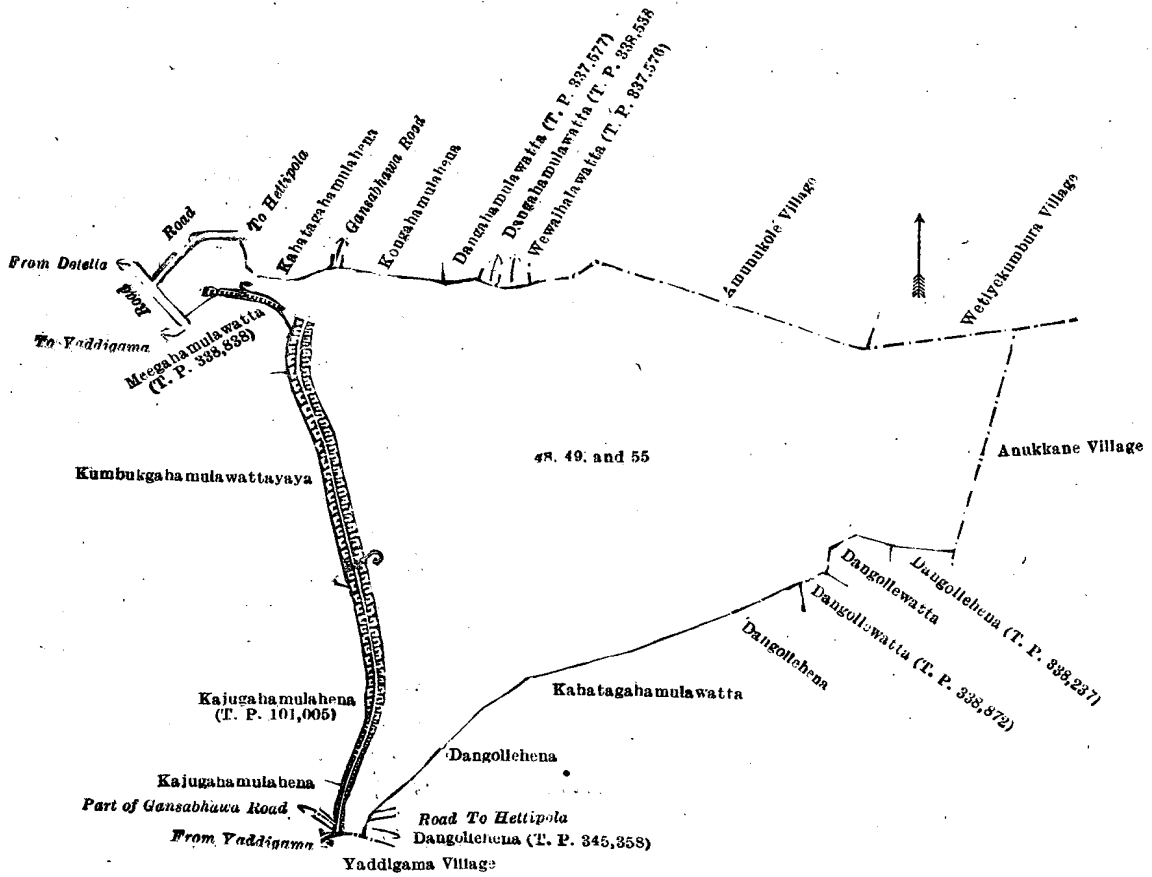
C. H. VINCE,  
for Surveyor-General.

## V.—Block survey preliminary plan 1,768.

Lot.	Name of Land.	Extent, A. R. P.
48 ..	Migahamulahena (reservation for bund)	.. 0 1 3
49 ..	Paranawewa (tank and bund)	.. 1 0 5
55 ..	Madullawewa ( do. )	.. 42 3 5
		44 0 13

and bounded as follows : on the north by a road from Dotella to Henegedara, Kahatagahamulahena (private), Gansabhawa road, Kongahamulahena (private), Dangahamulawatta (T. P. 337,577), Dangahamulawatta (T. P. 338,538), Wewaihawatta (T. P. 337,576), the village limits of Amunukole and Wetiyeekumbura ; on the east by the village limit of Anukkane ; on the south by the Dangollehena (T. P. 338,237), Dangollewatta claimed by Kumarasingha Mudiyansele Kiri Banda and others, Dangollewatta (T. P. 338,872), Dangollehena (private), Kahatagahamulawatta (private), Dangollehena (private), a road from Yaddigama to Hettipola, Dangollehena (T. P. 345,358), the village limit of Yaddigama ; on the west by a road from Yaddigama to Hettipola, part of Gansabhawa road, Kajugahamulahena claimed by Ratnapala Unnanse, Kajugahamulahena (T. P. 101,005), Kumbukgahamulawattayaya (private), Meegahamulawatta (T. P. 338,838), road from Dotella to Yaddigama.





Surveyor-General's Office,  
Colombo, July 31, 1923.

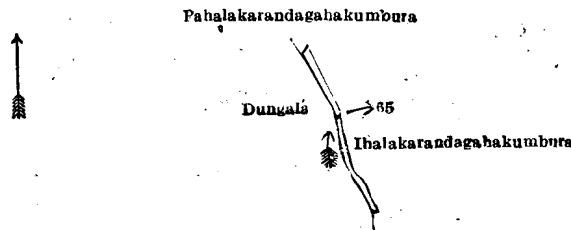
Scale of 8 Chains to an Inch.

C. H. VINCE,  
for Surveyor-General.

VI.—Block survey preliminary plan 1,768.

Lot.	Name of Land.	Extent, A. R. P.
65	Pita-ela (water-course)	0 0 7

and bounded as follows : on the north by Pahala Karandagahakumbura claimed by Karunanayaka Mudiyansele Appuhamy Korala and another ; on the east by Pahala Karandagahakumbura claimed by Karunanayaka Mudiyansele Appuhamy Korala and another, Ihala Karandagahakumbura claimed by Karunanayaka Mudiyansele Appuhamy Korala ; on the south by Ihala Karandagahakumbura claimed by Karunanayaka Mudiyansele Appuhamy Korala ; on the west by Dungala claimed by Dewasingha Mudiyansele Punchirala and another.



Surveyor-General's Office,  
Colombo, July 31, 1923.

Scale of 4 Chains to an Inch.

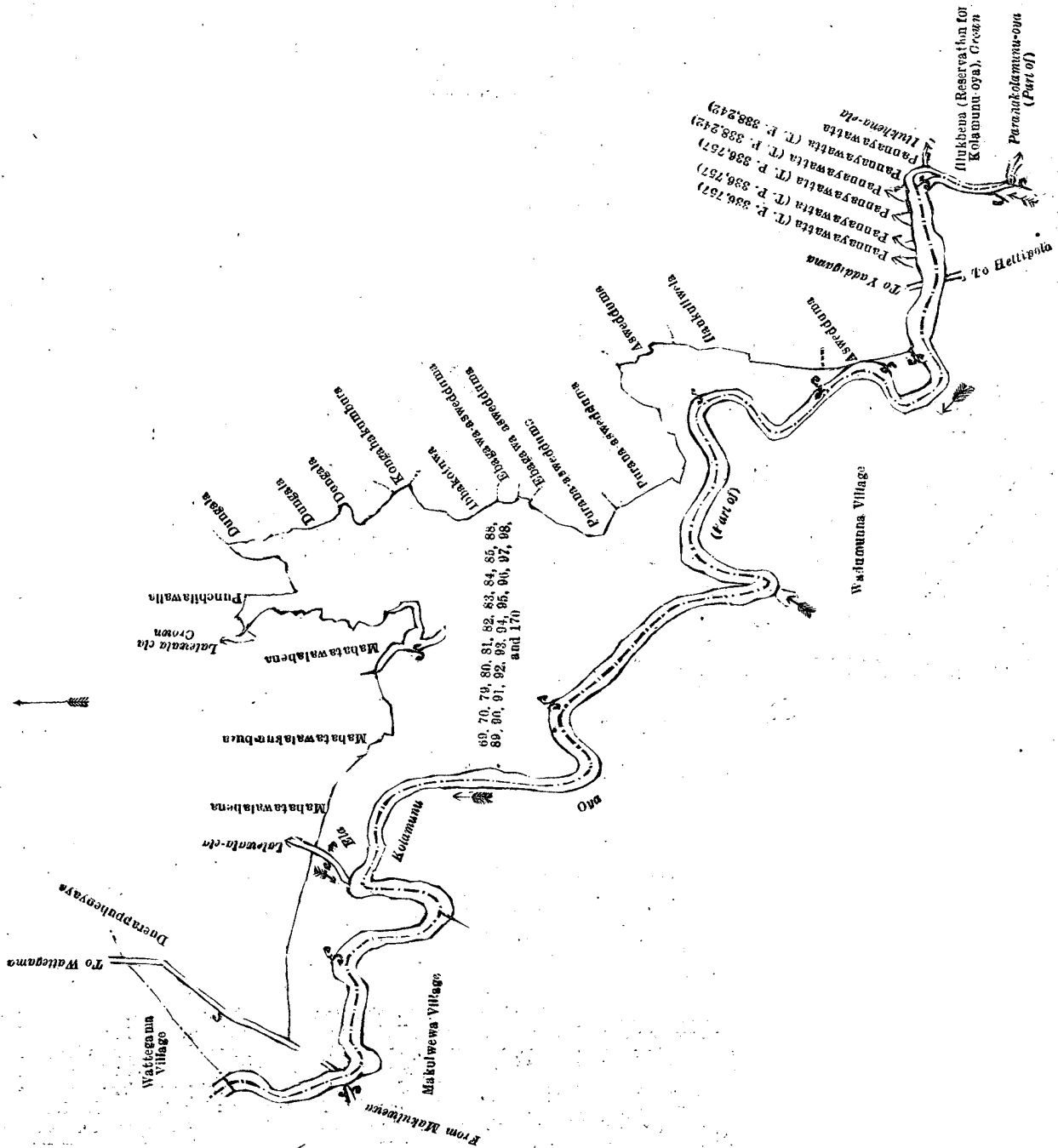
C. H. VINCE,  
for Surveyor-General.

VII.—Block survey preliminary plan 1,768.

Lot.	Name of Land.	Extent, A. R. P.	Lot.	Name of Land.	Extent, A. R. P.
69	Pita-ela (stream)	0 0 13	91	Ela (stream)	0 0 6
70	Punchitawattawela (water-hole)	0 1 1	92	Punchitawalakumburehena	1 2 17
79	Cart track	0 1 1	93	Ela (stream)	0 0 16
80	Duerappuhenyaya	1 0 12	94	Galkepuelagawahena	4 0 31
81	Do. (reservation for Kolamunu-oya)	1 0 30	95	Galkeppuwala-ela (stream)	0 2 37
82	Do. (do.)	3 0 8	96	Oyagawa-ebba (water-hole)	0 1 23
83	Part of Kolamunu-oya	10 3 31	97	Moderahena alias Oyagawahena	1 1 37
84	Do.	3 1 24	98	Aswedduma-ebba (water-hole)	1 2 29
85	Oya reservation	10 0 16	170	Welpitiyahena (stream reservation)	0 1 21
88	Mahatawala-ebba (water-hole)	0 1 30			
89	Mahatawalahena	3 3 15			
90	Mahatawala (water-hole)	0 1 0			
					35 1 38

(Exclusive of the ela passing through the lands.)

and bounded as follows: on the north by the village limit of Wattedgama, a road from Makulwewa to Wattedgama, Duerappuhenyaya (private), Lalewala-ela, Mahatawalahena (private), Mahatawalakumbura claimed by Dewasingha Mudiyansele Puchirala and others, Mahatawalahena (private), Lalewala-ela to be declared the property of the Crown under the Waste Lands Ordinances, Puchilawatta claimed by Dewasingha Mudiyansele Puchirala and others; on the east by Dungala claimed by Dewasingha Mudiyansele Puchirala and another, Dungala claimed by W. M. Ausadahamy and another, Kongahakumbura claimed by W. M. Ausadahamy and others, Ibbakotuwa claimed by Kumarasinghe Mudiyansele Appuhamy and others, Ebagawa-aswedduma claimed by W. M. Ausadahamy and others, Ebagawa-aswedduma claimed by Rajaguru Mudiyansele Appuhamy and others, Purana-aswedduma claimed by Disanayaka Mudiyansele Mudalihamy of Kahatawila, Purana-aswedduma claimed by Kumarasinghe Mudiyansele Appuhamy and others, Aswedduma claimed by Karunanayaka Mudiyansele Appuhamy Arachchi and another, Ilankuliwela claimed by Madulla Mudalihamy, Aswedduma claimed by Dewakumara Vannitilaka Herat Mudiyansele Kalubanda, *ex* Arachchi, Pannayawatta (T. P. 336,757), Pannayawatta (T. P. 338,242), Pannayawatta sold by Crown, Illukhena (reservation for Kolamunu-oya) to be declared the property of the Crown under the Waste Lands Ordinances; on the south by a part of Parana Kolamunu-oya, a part of Kolamunu-oya (the village limit of Wadumunna), a part of Kolamunu-oya (the village limit of Makulwewa); on the west by a part of Kolamunu-oya (the village limit of Makulwewa), the village limit of Wattedgama.



Surveyor-General's Office,  
Colombo July 31, 1923.

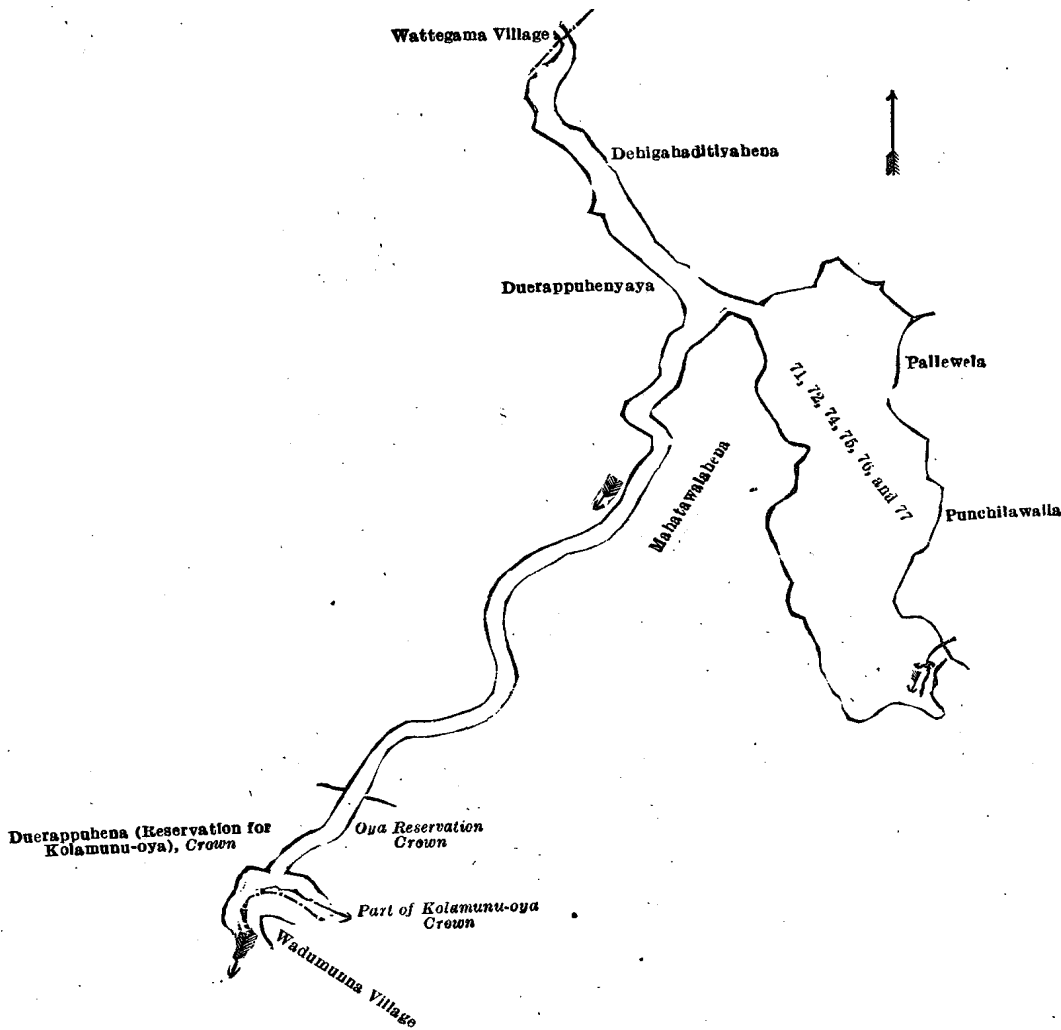
Scale of 8 Chains to an Inch.

C. H. VINCE,  
for Surveyor-General.

VIII.—Block survey preliminary plan 1,768.

Lot.	Name of Land.	Extent, A. R. P.	Lot.	Name of Land.	Extent, A. R. P.
71 ..	Punchitawattepillewa, Welepillewa	.. 2 0 3	76 ..	Lalewala-ela (stream)	.. 0 1 15
72 ..	Dehigahapitiyawala (water-hole)	.. 0 1 6	77 ..	Do. ( do. )	.. 0 2 6
74 ..	Lalewala (water-hole) ..	.. 0 1 39			
75 ..	Ela (stream)	.. 0 0 3			3 2 32

and bounded as follows : on the north by the village limit of Wattagama, Dehigahaditiyahena (private) ; on the east by Pallewela claimed by Madulla Mudalihamy, Punchilawalla claimed by Dewasingha Mudiyansele Punchirala and others, Mahatawalahena (private) ; on the south by Mahatawalahena (private), oya reservation to be declared the property of the Crown under the Waste Lands Ordinances, a part of Kolamunu-oya to be declared the property of the Crown under the Waste Lands Ordinances, (the village limit of Wadumunna) ; on the west by Duerappuhena (reservation for Kalamunu-oya) to be declared the property of the Crown under the Waste Lands Ordinances, Duerappuhenyaya (private), the village limit of Wattagama.



Surveyor-General's Office,  
Colombo, July 31, 1923.

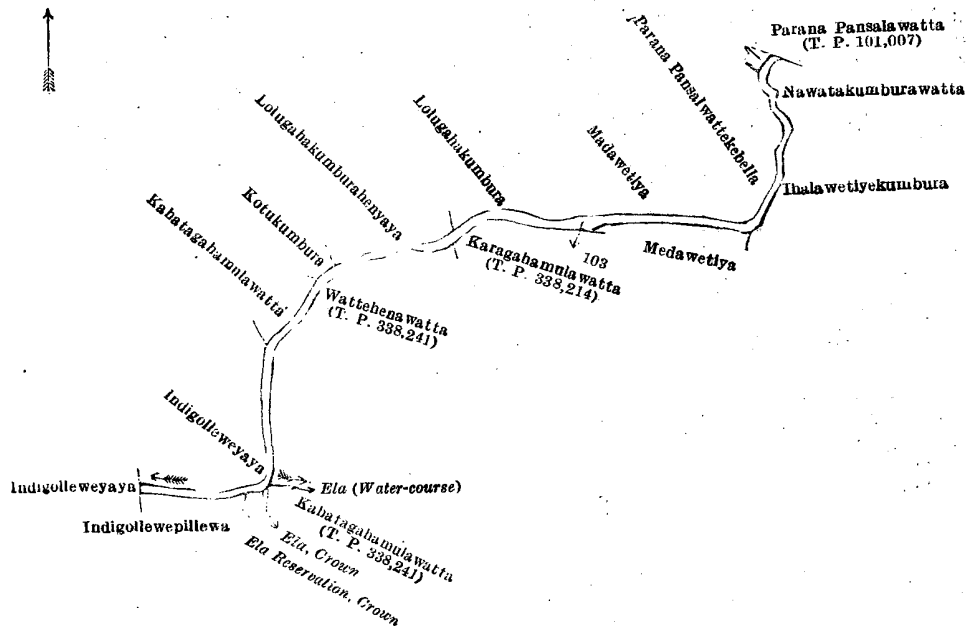
Scale of 4 Chains to an Inch.

C. H. VINCE,  
for Surveyor-General.

IX.—Block survey preliminary plan 1,768.

Lot.	Name of Land.	Extent, A. R. P.
103 ..	Godaweli-ela (stream)	.. .. . 0 1 17

and bounded as follows : on the north by Kotukumbura claimed by W. M. Battehamy and another, Lolugahakumbura-henyaya claimed by Kumarasinghe Mudiyansele Mudalihamy and others, Lolugahakumbura claimed by Kumarasingha Mudiyansele Mudalihamy and another, Madawetiya claimed by Kumarasinghe Mudiyansele Ukkumenika, Parapansalawattekebella claimed by Ratanapala Unnanse of Madulla Vihare, Parapansalawatta (T. P. 101,007) ; on the east by Nawatakumburawatta claimed by Kumarasingha Mudiyansele Banda and others, Ihalawetiyekumbura (private) ; on the south by Medawetiya claimed by Kumarasingha Mudiyansele Ukkumenika, Karagahamulawatta (T. P. 338,214), Wattenawatta (T. P. 338,241), an ela (water-course), Kahatagahamulawatta (T. P. 338,241), an ela to be declared the property of the Crown under the Waste Lands Ordinances, ela reservation to be declared the property of the Crown under the Waste Lands Ordinances, Indigollewepillewa (private) ; on the west by Indigolleweyaya claimed by Kumarasingha Mudiyansele Banda and others, Indigolleweyaya claimed by Kumarasinghe Mudiyansele Mudalihamy and another, Kahatagahamulawatta claimed by Wahala Mudiyansele Ausadahamy and another.



Surveyor-General's Office,  
Colombo, July 31, 1923.

Scale of 4 Chains to an Inch.

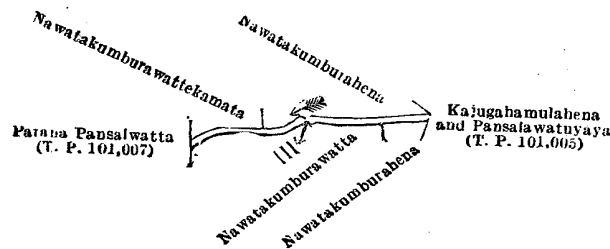
C. H. VINCE,  
for Surveyor-General.

X.—Block survey preliminary plan 1,768.

Lot.	Name of Land.
111	Godaweli-ela (stream)

Extent, A. R. P.
0 0 11

and bounded as follows: on the north by Nawatakumburawattekamata claimed by Kumarasinghe Mudiyansele Banda and others, Nawatakumburahena claimed by Kumarasinghe Mudiyansele Banda and others; on the east by Kajugahamulahena and Pansalawatuyaya (T. P. 101,005); on the south by Nawatakumburawatta claimed by Kumarasinghe Mudiyansele Appuhamy and others, Nawatakumburawatta claimed by Kumarasinghe Mudiyansele Banda and others; on the west by Parana Pansalawatta (T. P. 101,007).



Surveyor-General's Office,  
Colombo, July 31, 1923.

Scale of 4 Chains to an Inch.

C. H. VINCE,  
for Surveyor-General.

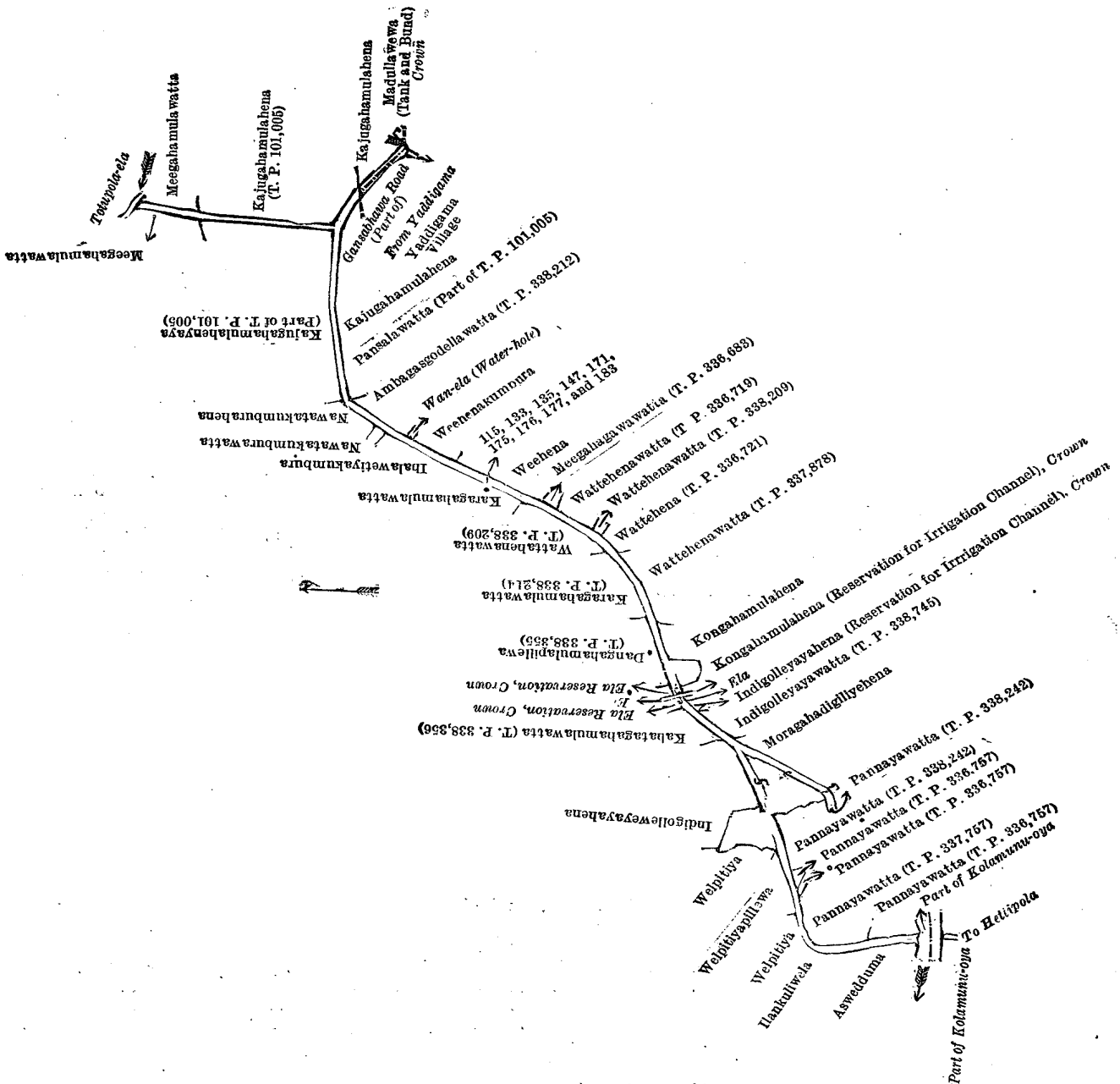
XI.—Block survey preliminary plan 1,768.

Lot.	Name of Land.	Extent, A. R. P.
115	Gansabhawa road	0 0 20
133	Do. (half the area of road)	0 0 11
135	Do.	0 3 3
147	Do.	1 0 4
171	Do.	1 0 26
175	Kumbukgahamulawala (water-hole)	0 0 26

Lot.	Name of Land.	Extent, A. R. P.
176	Welpitiyawala (water-hole)	0 1 31
177	Indigolleweyayahena	0 1 19
183	Netolghawala (water-hole)	0 0 22
		4 1 2

and bounded as follows: on the north by Ilankuliwela claimed by Madulla Mudalihamy, Welpitiya claimed by Wahala Mudiyansele Ausadahamy and another, Welpitiyapillewa claimed by Wahala Mudiyansele Ausadahamy and another, Welpitiya claimed by Wahala Mudiyansele Ausadahamy and others, Indigolleweyayahena (private), Kahatagahamulawatta (T. P. 338,356), ela reservation to be declared the property of the Crown under the Waste Lands Ordinances, an ela, ela reservation to be declared the property of the Crown under the Waste Lands Ordinances, Dangahamulapillewa (T. P. 338,355), Karagahamulawatta (T. P. 338,214), Wattahenawatta (T. P. 338,209), Karagahamulawatta claimed by Kumarasingha Mudiyansele Mudalihamy, Ihalawetiye-kumbura (private), Nawatakumburawatta claimed by Kumarasingha Mudiyansele Banda and others, Nawatakumburawatta claimed by Kumarasingha Mudiyansele Appuhamy and others, Kajugahamulahenyaya (part of T. P. 101,005), Meegahamulawatta claimed by Galahenaralalage Mudalihamy and others, Totupola-ela; on the east by Meegahamulawatta claimed by Galahenaralalage Mudalihamy and others, Kajugahamulahena (T. P. 101,005), Kajugahamulahena claimed by Ratanapala Unnanse, Madullawewa (tank and bund) to be declared the property of the Crown under the Waste Lands Ordinances; on the south by a part of the Gansabhawa

road from Yaddigama to Hettipola (the village limit of Yaddigama), Kajugahamulahena Fansalawatta (part of T. P. 101,005), Ambagasodellawatta (T. P. 338,212), Wan-ela (water-hole), Weehenakumbura claimed by Wahala Mudi-yanselage Ausadahamy and others, Weehena (private), Meegahagawawatta (T. P. 336,683), Wattehenawatta (T. P. 336,719), Wattehenawatta (T. P. 338,209), Wattehena (T. P. 336,721), Wattehenawatta (T. P. 337,878), Kongahamulahena (private), Kongahamulahena (reservation for irrigation channel) to be declared the property of the Crown under the Waste Lands Ordinances, an ela, Indigolleyayahena (reservation for irrigation channel) to be declared the property of the Crown under the Waste Lands Ordinances, Indigolayawatta (T. P. 338,745), Moragahadigiliyehena (private), Pannayawatta (T. P. 338,242), Pannayawatta (T. P. 336,757), Pannayawatta (T. P. 337,767), Pannayawatta (T. P. 336,757), a part of Kolamunu-oya; on the west by Aswedduma claimed by Dewakumara Vannitilaka Herat Mudiyansele Kalu Banda, or Arachchi, Ilankuliwela claimed by Madulla Mudalihamy.



Surveyor-General's Office,  
Colombo, July 31, 1923.

Scale of 8 Chains to an Inch.

C. H. VINCE,  
for Surveyor-General.

Lot.	Name of Land.
118 ..	Dangollehena
129 ..	Gansabhawa road

XII.—Block survey preliminary plan 1,768.

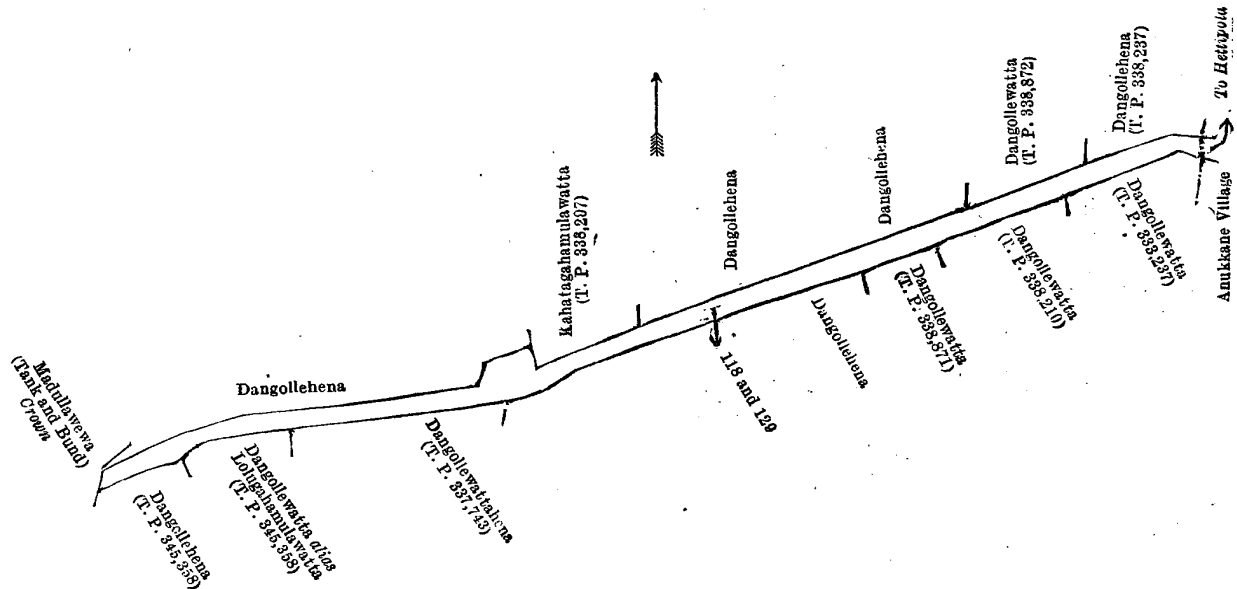
Extent, A. R. P.
0 0 13
1 0 9

1 0 22

and bounded as follows: on the north by Dangollehena (private), Kahatagahamulawatta (T. P. 338,207), Dangollehena (private), Dangollehena (T. P. 338,237); on the east by the village limit of Anukkana; on the south by Dangollewatta (T. P. 338,237); Dangollewatta (T. P. 338,210), Dangollewatta (T. P. 338,871), Dangollehena



(private), Dangollewattchena (T. P. 337,743), Dangollewatta *alias* Lolugahamulawatta (T. P. 345,358), Dangollehena (T. P. 345,358); on the west by Madullawewa (tank and bund) to be declared the property of the Crown under the Waste Lands Ordinances.



Surveyor-General's Office,  
Colombo, July 31, 1923.

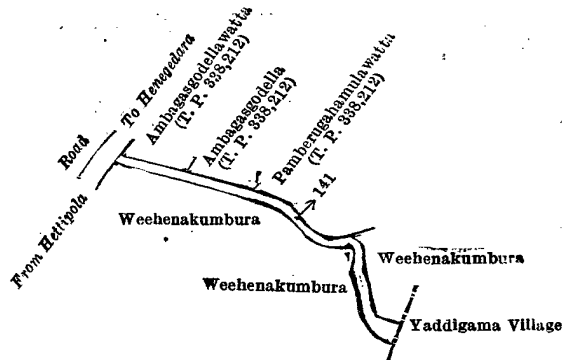
Scale of 4 Chains to an Inch.

C. H. VINCE,  
for Surveyor-General.

XIII.—Block survey preliminary plan 1,768.

Lot.	Name of Land.	Extent, A. R. P.
141 ..	Wan-ela (water-hole)..	0 0 32

and bounded as follows: on the north by Ambagasodellawatta (T. P. 338,212), Ambagasodella (T. P. 338,212), Pamberugahamulawatta (T. P. 338,212); on the east by Weehenakumbura claimed by Kumarasingha Mudiyansele Mudalihamy and another, the village limit of Yaddigama; on the south by Weehenakumbura claimed by Kumarasingha Mudiyansele Mudalihamy and another, Weehenakumbura claimed by Kumarasingha Mudiyansele Mudalihamy and others; on the west by the road from Hettipola to Henegedera.



Surveyor-General's Office,  
Colombo, July 31, 1923.

Scale of 4 Chains to an Inch.

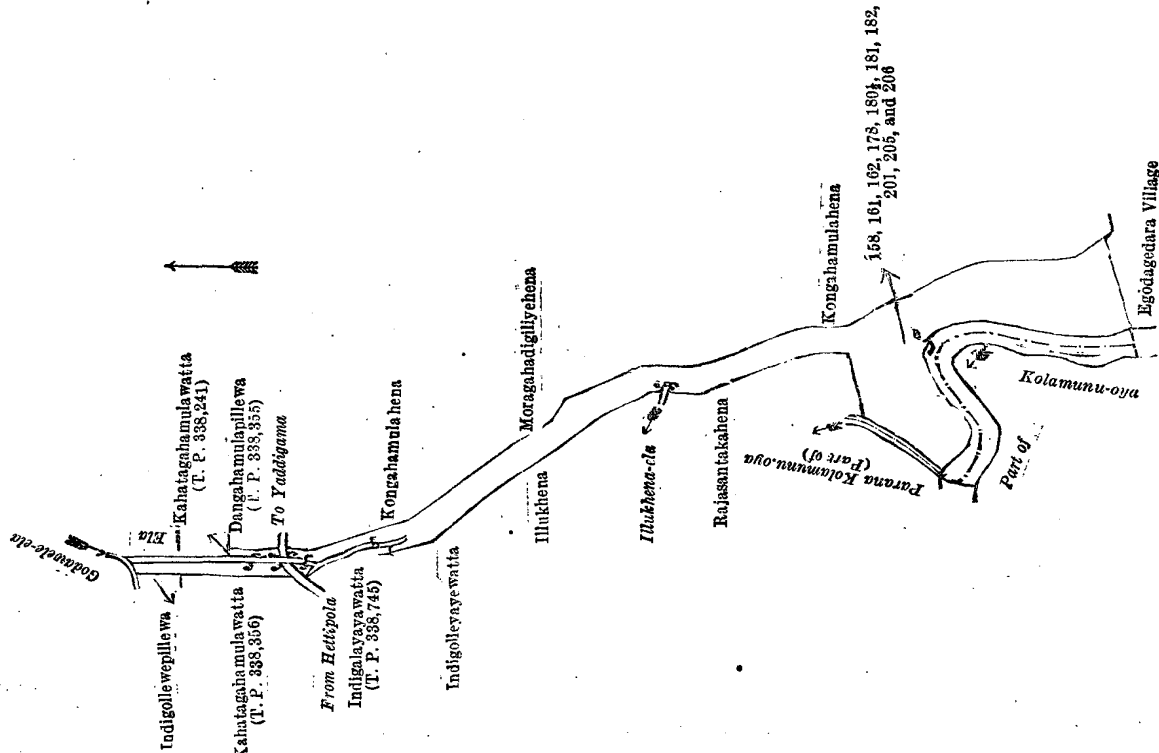
C. H. VINCE,  
for Surveyor-General.

XIV.—Block survey preliminary plan 1,768.

Lot.	Name of Land.	Extent, A. R. P.	Lot.	Name of Land.	Extent, A. R. P.
158 ..	Ela reservation ..	0 0 14	182 ..	Kongahamulahena (reservation for irrigation channel)	1 2 13
161 ..	Do. ..	0 0 12	201 ..	Moragahadigiliyahena (reservation for irrigation channel)	0 1 6
162 ..	Do. ..	0 0 34	205 ..	Moragahadigiliyahena (reservation for Kolamunu-oya)	3 3 32
178 ..	Illukhena (reservation for irrigation channel)	0 2 6	206 ..	Part of Kolamunu-oya	0 3 23
180½ ..	Indigolleyayahena (do.)	0 0 3			
181 ..	Ela ..	0 3 24			
					8 2 7

(Exclusive of the ela and road passing through the lands.)

and bounded as follows : on the north by Godaweli-ela ; on the east by Kahatagahamulawatta (T. P. 338,241), Dangahamulapillewa (T. P. 338,355), Kongahamulahena (private), Moragahadigiliyehena (private), Kongahamulahena (private) ; on the south by the village limit of Egodagedera ; on the west by a part of Kolamunu-oya, a part of Parana Kolamunu-oya, Rajasantakahena (private), Illukhena (private), Indigolleyawatta (private), Indigalayawatta (T. P. 338,745), Kahatagahamulawatta (T. P. 338,356), Indigollewepillewa (private).



Surveyor-General's Office,  
Colombo, July 31, 1923.

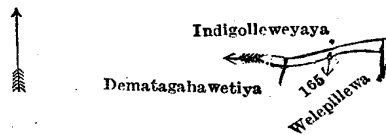
Scale of 8 Chains to an Inch.

C. H. VINCE,  
for Surveyor-General.

XV.—Block survey preliminary plan 1,768.

Lot.	Name of Land.	Extent, A. R. P.
165	Pita-ela (water-hole)	0 0 5

and bounded as follows : on the north and east by Indigolleweyaya claimed by Kumarasingha Mudiyansele Banda and others ; on the south by Welapillewa (private) ; on the west by Dematagahawetiya claimed by Wahala Mudiyansele Ausadahamy and others.



Surveyor-General's Office,  
Colombo, July 31, 1923.

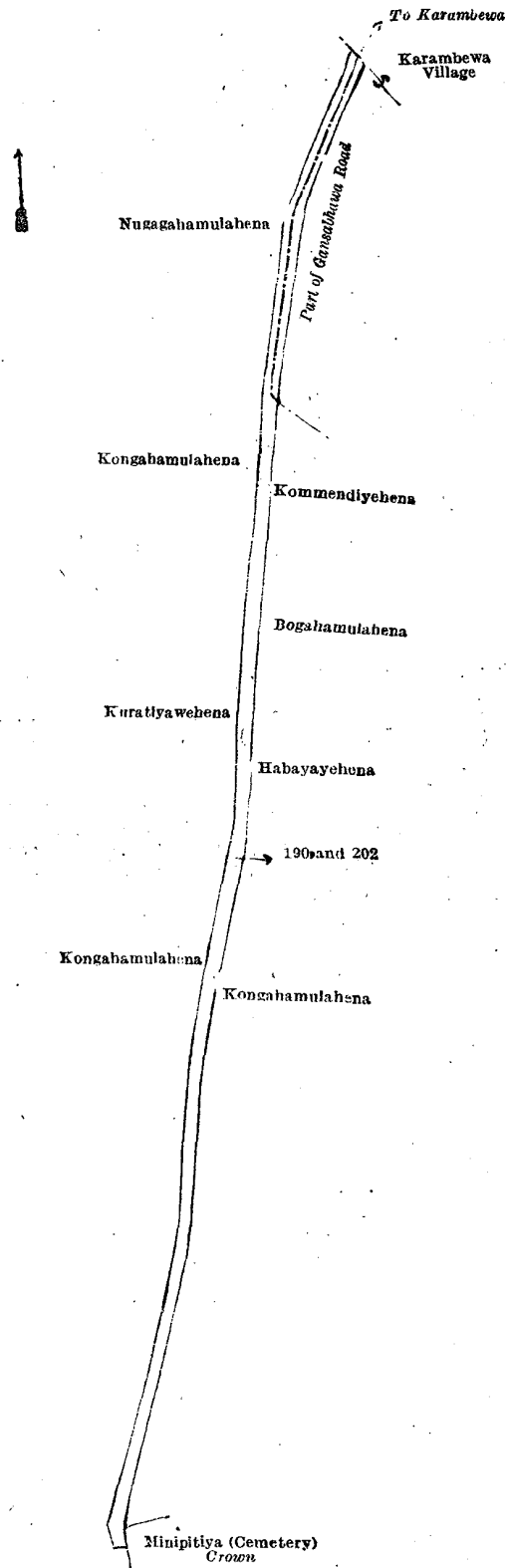
Scale of 4 Chains to an Inch.

C. H. VINCE,  
for Surveyor-General.

XVI.—Block survey preliminary plan 1,768.

Lot.	Name of Land.	Extent, A. R. P.
190	Gansabhawa road (part of)	0 0 22
202	Do.	1 0 2
		1 0 24

and bounded as follows : on the north by the village limit of Korambewa ; on the east by a part of the Gansabhawa road (the village limit of Korambewa), Kammendiyehena (private), Bogahamulahena (private), Habayayehena (private), Kongahamulahena (private), Minipitiya (cemetery) to be declared the property of the Crown under the Waste Lands Ordinances ; on the south by Kongahamulahena (private) ; on the west by Kongahamulahena (private), Kuratiyawehena (private), Kongahamulahena (private), Nugagahamulahena (private).



Surveyor-General's Office,  
Colombo, July 31, 1923.

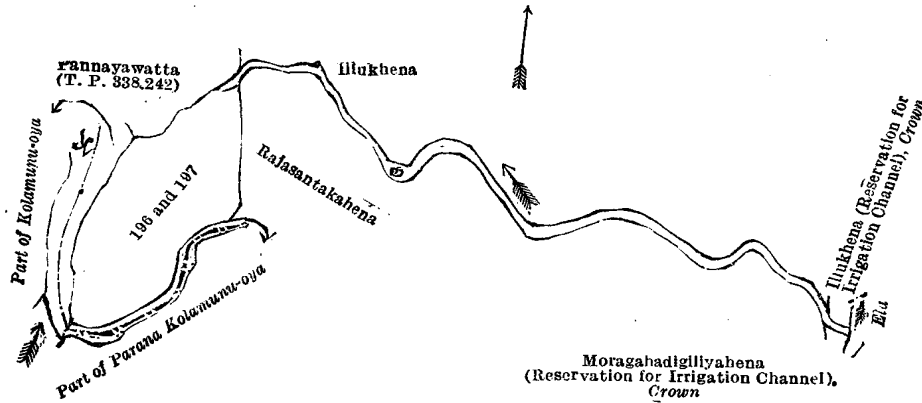
Scale of 4 Chains to an Inch.

C. H. VINCE,  
for Surveyor-General.

XVII.—Block survey preliminary plan 1,768.

Lot.	Name of Land.	Extent, A. R. P.
196 ..	Illukhena (reservation for Kolamunu-oya)	1 0 6
197 ..	Illukhena-ela (stream)	0 1 18
		1 1 24

and bounded as follows : on the north by Pannayawatta (T. P. 338,242), Illukhena (private), Illukhena (reservation for irrigation channel) to be declared the property of the Crown under the Waste Lands Ordinances ; on the east by an ela ; on the south by Moragahadigiliyahena (reservation for irrigation channel) to be declared the property of the Crown under the Waste Lands Ordinances, Rajasantakahena (private), a part of Parana Kolamunu-oya ; on the west by a part of Kolamunu-oya, Pannayawatta (T. P. 338,242).



Surveyor-General's Office,  
Colombo, July 31, 1923.

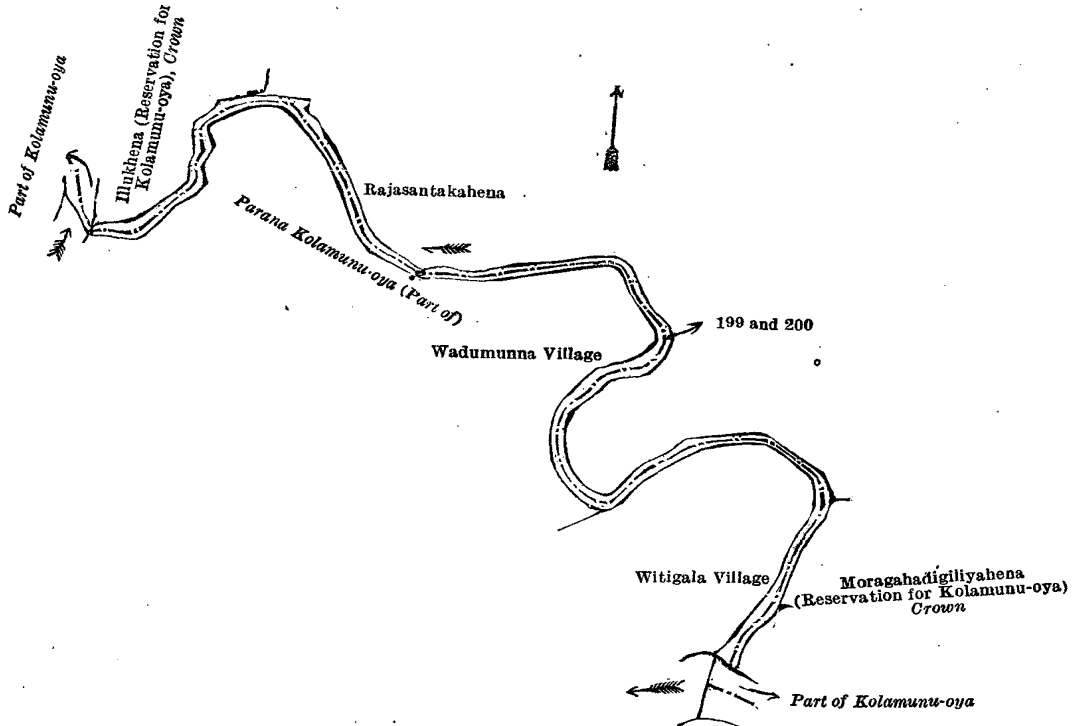
Scale of 4 Chains to an Inch.

C. H. VINCE,  
for Surveyor-General.

XVIII.—Block survey preliminary plan 1,768.

Lot.	Name of Land.	Extent, A. R. P.
199 ..	Parana Kolamunu-oya (half the area of stream)	0 1 8
200 ..	Do. ( do. )	0 0 19
		0 1 27

and bounded as follows : on the north by Illukhena (reservation for Kolamunu-oya) to be declared the property of the Crown under the Waste Lands Ordinances, Rajasantakahena (private) ; on the east by Rajasantakahena (private), Moragahadigiliyahena (reservation for Kolamunu-oya) to be declared the property of the Crown under the Waste Lands Ordinances ; on the south by a part of Kolamunu-oya, a part of Parana Kolamunu-oya (the village limits of Witigala and Wadumunna) ; on the west by a part of Kolamunu-oya.



Surveyor-General's Office,  
Colombo, July 31, 1923.

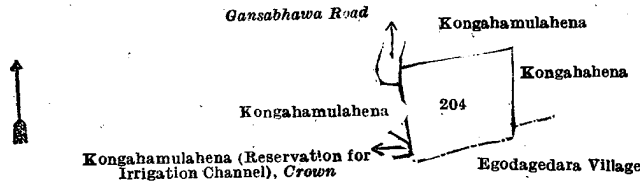
Scale of 4 Chains to an Inch.

C. H. VINCE,  
for Surveyor-General.

## XIX.—Block survey preliminary plan 1,768.

Lot.	Name of Land.	Extent, A. R. P.
204	Mimipitiya (cemetery)	0 1 38

and bounded as follows: on the north by Kongahamulahena (private); on the east by Kongahahena (private); on the south by the village limit of Egodagedera; on the west by Kongahamulahena (reservation for irrigation channel) to be declared the property of the Crown under the Waste Lands Ordinances, Kongahamulahena (private), a Gansabhawa road.



Surveyor-General's Office,  
Colombo, July 31, 1923.

Scale of 4 Chains to an Inch.

C. H. VINCE,  
for Surveyor-General.

N. A. HAMPTON,  
Special Officer.

November 5, 1923.

## Trincomalee S. O. No. 6.

Order under Section 2 of "The Waste Lands Ordinances of 1897, 1899, 1900, and 1903,"  
declaring Land to be Crown Property.

In the matter of the lands commonly called or known as Kavaddikkudapalath-arr (part of stream), Railway reservation, &c., situate in the village of Chinanvadi, in the Tamblegam pattu of the Trincomalee District, in the Eastern Province, and of "The Waste Lands Ordinances of 1897, 1899, 1900, and 1903."

The notice required by section 1 of "The Waste Lands Ordinances of 1897, 1899, 1900, and 1903," having been duly published in manner prescribed by that section in respect of the above-named lands (*vide* Notice No. 8,343), and no claim having been made to the said lands or to any interest therein within the period of three months from the date specified in the said notice, I, Philip James Hudson, Special Officer appointed under section 28 of the said Ordinances, under and by virtue of the powers vested in me in that behalf by section 2 of the said Ordinances, do hereby on this 19th day of September, 1923, order and declare that the said lands, as more fully described herein below, situate in the village of Chinanvadi, in the Tamblegam pattu of the Trincomalee District, in the Eastern Province, and shown as lots 1, 3, 5, 7, 8, 9, 11, 12, 13, 15, 17, 21, 22, 23, 24, 25, 26, 27, 28, 29, 30, 31, 32, 33, 33½, 35, 37, 38, 39, 40, 42, 43, 44, 49, 59, 63, 66, 68, 71, 74, 78, 79, 83, 84, 85, 86, 87, 88, 89, 90, and 91 in block survey preliminary plan 18 and in the annexed diagram, and containing in extent 914 acres 1 rood and 20·4 perches, are the property of the Crown.

## Description of the Lands referred to.

The following lots situate in the village of Chinanvadi, in the Tamblegam pattu of the Trincomalee District, in the Eastern Province, as described in the annexed diagram:—

## Block survey preliminary plan 18.

Lot.	Name of Land.	Extent, A. R. P.	Lot.	Name of Land.	Extent, A. R. P.
1	Kavaddikkudapalath-arr (stream)	0 0 7·2	38	Kavaddikkudapalath-arr(stream)part	1 0 29
3	Railway reservation	1 2 2·8	39	Odai (stream) part	0 1 38
5	Do.	0 1 34·7	40	Chinanvadichcholaikkadu, Kaveradi-malaikkadu	640 2 15
7	Do.	0 0 13·5	42	Chinanvadikkadu	0 0 20
8	Odai (dry stream)	0 0 11	43	Dry stream	0 0 3
9	Railway reservation	0 1 24·6	44	Chinanvadikkadu	0 0 6
11	Do.	4 0 2·9	49	Kavaddikkudapalath-arr(stream)part	1 3 1
12	Odai (dry stream)	0 0 6·1	59	Odai (stream)	1 0 12
13	Railway reservation	1 2 18	63	Kurisimundal	13 1 3
15	Path	0 0 3·3	66	Kurisimundalkadu (reservation for main road)	0 1 2
17	Chinanvadipalath-arr (stream)	0 0 19·2	68	Dry stream	0 0 20
21	Railway reservation	3 2 18·3	71	Chinanvadipalath-arr (stream)	0 3 10
22	Do.	0 1 28·3	74	Path	0 0 3
23	Dry stream	0 0 4	78	Chinanvadikkadu	0 1 1
24	Railway reservation	0 1 28·3	79	Chinanvadipalath-arr	2 1 7
25	Do.	9 2 25·2	83	Chinanvadikkadu	0 3 7
26	Do.	0 1 5·7	84	Saripukulattukkadu	6 1 25
27	Dry stream	0 0 27·1	85	Saripukulam (abandoned tank)	2 2 10
28	Railway reservation	5 1 2·2	86	Dry stream	0 0 8
29	Dry stream	0 0 33·1	87	Saripukulattukkadu	3 3 30
30	Railway reservation	0 0 18·7	88	Dry stream	0 0 5
31	Do.	0 2 6·2	89	Chinanvadikkadu	203 0 33
32	Main road (path)	1 0 26	90	Odai (dry stream)	0 0 30
33	Main road	2 2 22	91	Chinanvadi-arr (dry stream)	1 1 33
33½	Do.	0 1 3			
35	Dry stream	0 0 20			
37	Do.	0 0 18			
					914 1 20·4

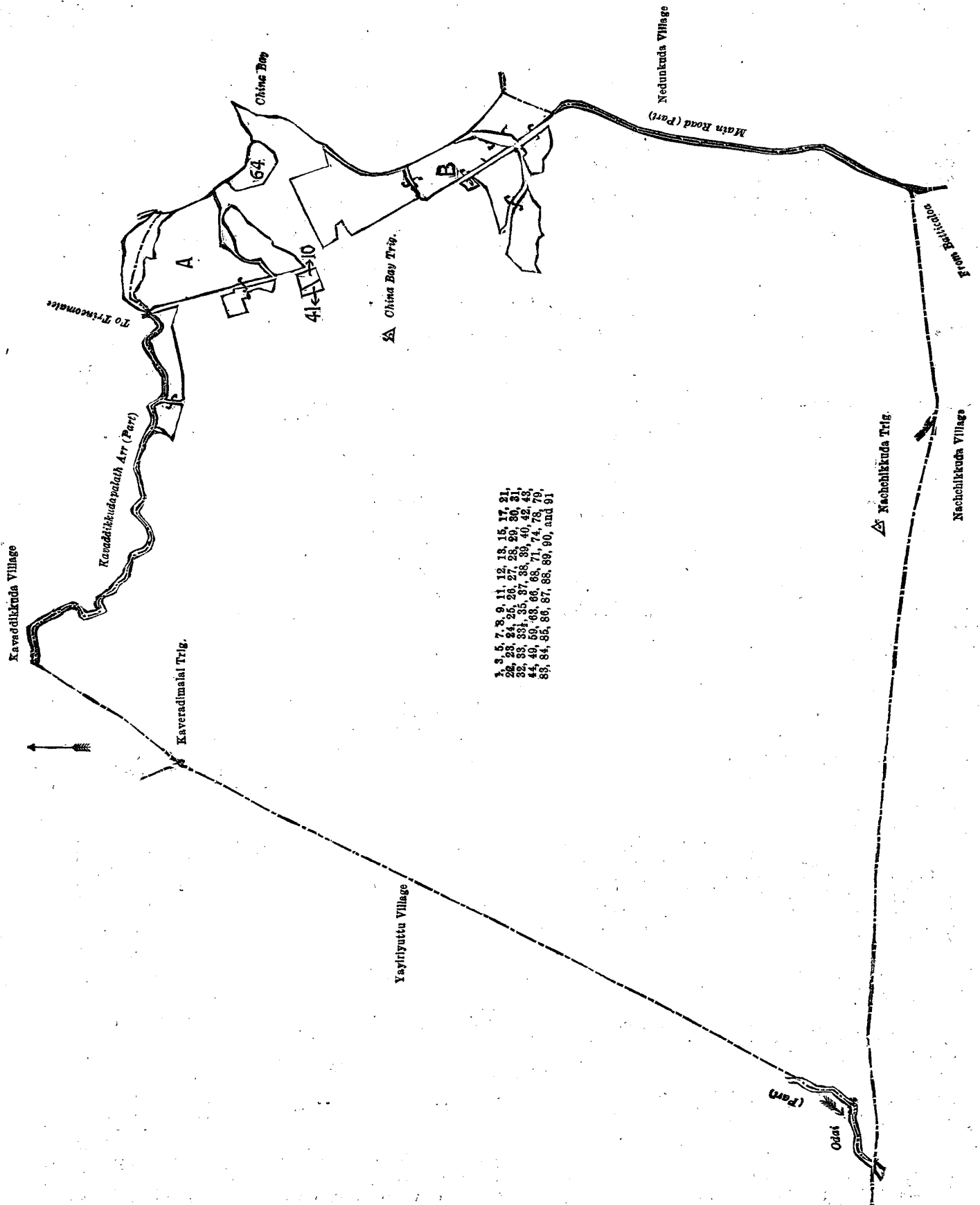
and bounded as follows : on the north by part of Kavaddikkudapalath-arr (the village limit of Kavaddikkuda) ; on the east by the China Bay, the village limit of Nedunkuda, the village limit of Nedunkuda (part of main road to Batticaloa) ; on the south by the village limit of Nachchikkuda ; on the west by part of Odai (the village limit of Vayiriyuttu), the village limit of Vayiriyuttu and Kavaddikkuda.

NOTE.—The following lots lying within the above-mentioned boundaries are excluded from this order, and their aggregate acreage of 50 acres and 1 rood is not included in the acreage of 914 acres 1 rood and 20·4 perches given above :—

## Block survey preliminary plan 18.

Lot.	Name of Land.	Extent, A. R. P.	Lot.	Name of Land.	Extent, A. R. P.
A 2	Chinanvaditottam (railway reservation)	0 1 17·7	A 62	Chinanvaditottam	1 0 27
A 4	Chinanvadi (part of T. P. 321,141) (railway reservation)	0 1 30·7	B 14	Chinanvadi (railway reservation)	0 0 33·8
A 6	Chinanvadi (part of T. P. 92,760) (railway reservation)	0 2 3·4	B 16	Do. (do.)	0 3 11·4
A 34	Chinanvaditottam	2 1 16	B 16½	Do. (part of T. P. 103,564) (railway reservation)	0 0 5
A 36	Do.	1 1 5	B 18	Do. (railway reservation)	0 0 9·5
A 45	Chinanvadikkani (part of T. P. 321,141)	0 0 32	B 19	Do. (do.)	0 1 27·6
A 46	Chinanvaditottam	1 0 9	B 20	Do. (do.)	0 1 0·7
A 47	Do.	0 1 29	B 65	Kurisimundalkani (T. Ps. 212,078 and 178,403)	7 2 39
A 48	Do.	0 1 14	B 67	Kurisimundaltottam	2 1 11
A 50	Chinanvadikkani (parts of T. Ps. 92,756 and 92,757)	0 1 36	B 69	Chinanvaditottam	4 1 19
A 51	Chinanvaditottam	0 0 20	B 70	Do.	0 1 38
A 52	Do.	0 0 17	B 72	Do.	1 0 15
A 53	Do. (part of T. P. 92,756)	0 1 30	B 73	Do.	0 2 0
A 54	Do.	1 0 20	B 75	Do. (part of T. P. 103,564)	1 2 22
A 55	Do. (parts of T. Ps. 92,757 and 92,758)	5 3 17	B 75½	Do. (do.)	0 0 10
A 56	Do. (part of T. P. 92,759)	0 1 38	B 76	Chinanvaditottam	0 1 11
A 57	Do. (part of T. P. 92,760)	0 1 4	B 77	Do. (T. P. 103,574)	3 1 11
A 58	Do. (do.)	2 0 28	B 80	Do.	0 1 37
A 60	Do. (part of T. P. 92,761)	0 3 2	B 81	Do.	0 0 4
A 61	Do. (do.)	1 1 1	B 82	Do.	2 0 5
			10	Chinanvadi (part of T. P. 335,524) (railway reservation)	0 2 0·2
			41	Chinanvadikkani (part of T. P. 335,524)	0 1 12
			64	Chinanvaditottam	2 0 1
					50 1 0

[For Diagram see page 1581.]



Surveyor-General's Office,  
Colombo, March 6, 1923.

Scale of 16 Chains to an Inch.

September 19, 1923.

P. J. HUDSON,  
Special Officer.

C. H. VINCE,  
for Surveyor-General.

**PRELIMINARY NOTICES.**

**Colombo Notice No. 8,473.**

**Notice under "The Waste Lands Ordinances of 1897, 1899, 1900, and 1903."**

TAKE notice that unless within three months from November 16, 1923, the persons, if any, who claim any interest in the land hereinafter mentioned appear before the Additional Assistant Government Agent of the Colombo District of the Western Province, at his office in Colombo, and make claim in person or in writing to the said land or to some interest therein :

Such Additional Assistant Government Agent, in pursuance of the powers in him vested by the said Ordinances, will declare by writing under his hand that the said land, to which no claim has been made, is the property of the Crown.

P. SARAVANAMUTTU,  
Additional Assistant Government Agent.

NOTE.—A claim to a right of way over the said land is a claim to an interest in the said land.

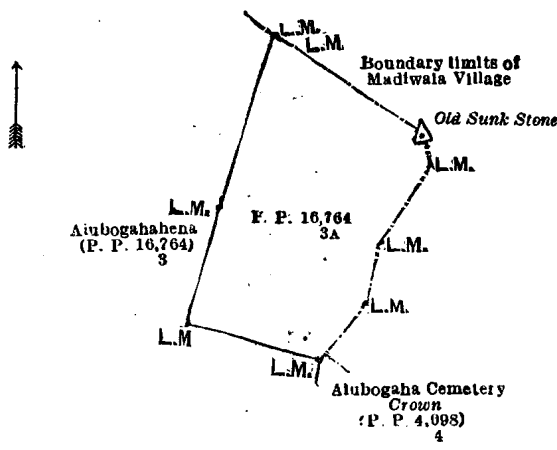
*Description of the Land referred to.*

The following lot situated in the village of Udahamulla, in Palle pattuwa of the Salpiti korale in the Colombo District of the Western Province, as described in the annexed diagram :—

Preliminary plan 16,764.

Lot.	Name of Land.	Extent, A. R. P.
3A	Alubogahahena	2 0 0

and bounded as follows : on the north by the boundary limits of Madiwala village ; on the east by the boundary limits of Madiwala village and Alubogaha cemetery claimed by the Crown (P. P. 4,098/4) ; and on the south and west by Alubogahahena claimed by M. S. de Costa and others jointly in undivided shares of Udahamulla (P. P. 16,764/3).



Surveyor-General's Office,  
Colombo, October 2, 1922.

Scale of 4 Chains to an Inch.

C. R. LUNDIE,  
for Surveyor-General.

**Kurunegala Notice No. 8,474.**

**Notice under "The Waste Lands Ordinances of 1897, 1899, 1900, and 1903."**

TAKE notice that unless within three months from November 16, 1923, the persons, if any, who claim any interest in the lands hereinafter mentioned or in any one or more of such lands or to some interest therein make claim in person or in writing to the said lands or any of them or to some interest therein to N. A. Hampton, Esq., Special Officer appointed under section 28 of "The Waste Lands Ordinances of 1897, 1899, 1900, and 1903," at his office at Colombo :

Such Special Officer, in pursuance of the powers vested in him by the said Ordinances, will declare by writing under his hand that the said lands, or such of them as to which no claim has been made, are the property of the Crown.

N. A. HAMPTON,  
Special Officer.

NOTE.—A claim to a right of way over the said lands or any of them is a claim to an interest in the land or lands.

*Description of the Lands referred to.*

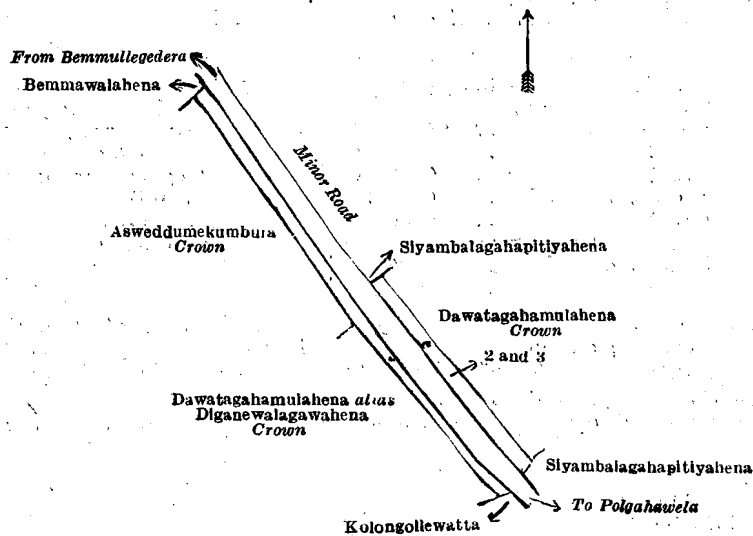
The following lots situated in the village of Edandupitiya, in the Udapola Otota korale in the Dambadeni hatpattu of the Kurunegala District of the North-Western Province, as described in the annexed diagrams :—

I.—Advance extract No. 1 of block survey preliminary plan 572.

Lot.	Name of Land,	Extent, A. R. P.
2	Dawatagahamulahena (reservation for road)	0 0 24
3	Dawatagahamulahena alias Diganewalagawahena (reservation for road)	0 1 4
		0 1 28

and bounded as follows : on the north by Bemmawalahena claimed by Maiya and others, minor road from Bemmullegedera to Polgahawela, Siyambalagahapitiyahena claimed by Mudalihami ; on the east by Dawatagahamulahena belonging to the Crown, Siyambalagahapitiyahena claimed by Mudalihami ; on the south by the minor road from Polgahawela to Bemmullegedera, Kolongollewatta claimed by Madar Lebbe, Police Officer, Dawatagahamulahena alias Diganewalagawahena belonging to the Crown ; on the west by Dawatagahamulahena alias Diganewalagawahena belonging to the Crown, Asweddumekumbura belonging to the Crown, Bemmawalahena claimed by Maiya and others.





Surveyor-General's Office,  
Colombo, August 20, 1923.

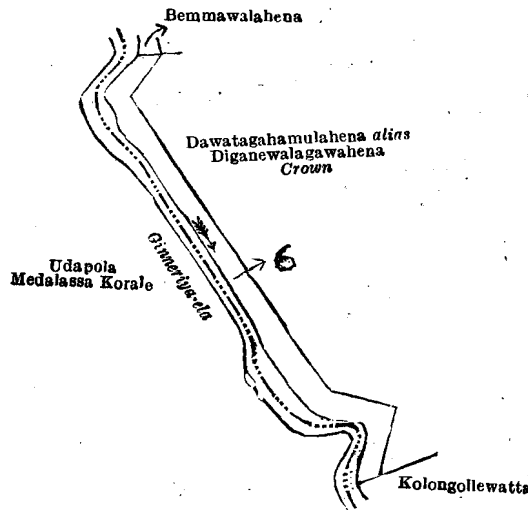
Scale of 4 Chains to an Inch.

C. H. VINCE,  
for Surveyor-General.

II.—Advance extract No. 1 in block survey preliminary plan 572.

Lot.	Name of Land.	Extent, A. R. P.
6	Dawatagahamulahena alias Diganewalagawahena (reservation for ela)	0 2 16

and bounded as follows : on the north by the Ginneriya-ela, Bemmawalahena claimed by Maiya and others ; on the east by Dawatagahamulahena alias Diganewalagawahena belonging to the Crown ; on the south by Kolongollewatta claimed by Madar Lebbe, Police Officer, the Ginneriya-ela ; on the west by the Ginneriya-ela.



Surveyor-General's Office,  
Colombo, August 20, 1923.

Scale of 4 Chains to an Inch.

C. H. VINCE,  
for Surveyor-General.

Kurunegala S. O. 46-1923.

Anuradhapura Notice No. 8,475.

Notice under "The Waste Lands Ordinances of 1897, 1899, 1900, and 1903."

TAKE notice that unless within three months from November 16, 1923, the persons, if any, who claim any interest in the lands hereinafter mentioned or in any one or more of such lands or to some interest therein make claim in person or in writing to the said lands or any of them or to some interest therein to L. L. Hunter, Esq., Special Officer appointed under section 28 of "The Waste Lands Ordinances of 1897, 1899, 1900, and 1903," at his office at Colombo :

Such Special Officer, in pursuance of the powers vested in him by the said Ordinances, will declare by writing under his hand that the said lands, or such of them as to which no claim has been made, are the property of the Crown.

L. L. HUNTER,  
Special Officer.

NOTE.—A claim to a right of way over the said lands or any of them is a claim to an interest in the land or lands.

*Description of the Lands referred to.*

The following lots situate in the village of Katuwelligama, in the Medalassa tulana of the Kalagam korale south of the Kalagam palata of the North-Central Province, as described in the annexed diagram:—

## Block survey preliminary plan 887.

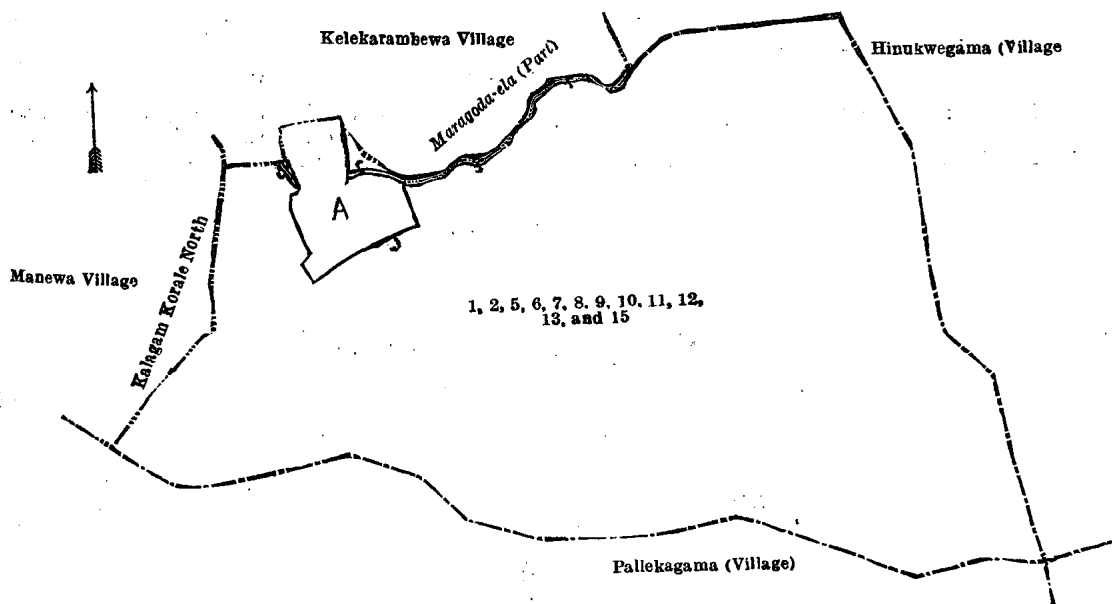
Lot.	Name of Land.	Extent, A. R. P.	Lot.	Name of Land.	Extent, A. R. P.
1 ..	Kolongahenyaya, Katuwelligama-kele, Katuwelligamalanda	.. 21 0 34	10 ..	Ihalakatuwelligama Wekanda (bund abandoned)	.. 0 2 37
2 ..	Ela (stream)	.. 0 0 7	11 ..	Katuwelligamawewa (tank and bund)	14 3 15
5 ..	Moragoda-ela (stream)	.. 0 0 10	12 ..	Meegahahena (reservation for tank bund)	.. 1 0 14
6 ..	Akkaraidama, Kongaha-akkara	.. 0 1 36	13 ..	Meegahakumbura	.. 0 0 13
7 ..	Moragoda-ela (stream)	.. 0 0 39	15 ..	Katuwelligamamukalana	.. 10 0 22
8 ..	Indigalayaya, Katuwelligama-kele, Ihala Katuwelligamawewa	.. 154 0 31			
9 ..	Katuwelligamamukalana	.. 9 2 21			212 2 39

and bounded as follows: on the north by the boundary of Kalagam korale north (the village limit of Kelekarambewa), the village limit of Hinukwegama; on the east by the village limit of Hinukwegama; on the south by the village limit of Pallekagama; on the west by the boundary of Kalagam korale north (the village limit of Manewa).

NOTE.—The following lots lying within the above-mentioned boundaries are excluded from this notice, and their aggregate acreage of 8 acres 2 roods and 33 perches is not included in the acreage of 212 acres 2 roods and 39 perches given above:—

## Block survey preliminary plan 887.

Lot.	Name of Land.	Extent, A. R. P.
A 3 ..	Meegahakumbura	.. 0 0 15
A 4 ..	Akkaraidama, Kongaha-akkara, Meegahakumbura (T. Ps. 340,729, 340,733)	.. 8 2 18
14 ..	Not used	.. ..
		8 2 33



Surveyor-General Office,  
Colombo, August 25, 1923.

Scale of 16 Chains to an Inch.

Anuradhapura S. O. 46-1923.

C. R. LUNDIE,  
for Surveyor-General.

## Anuradhapura Notice No. 8,476.

## Notice under "The Waste Lands Ordinances of 1897, 1899, 1900, and 1903."

TAKE notice that unless within three months from November 16, 1923, the persons, if any, who claim any interest in the lands hereinafter mentioned or in any one or more of such lands or to some interest therein make claim in person or in writing to the said lands or any of them or to some interest therein to L. L. Hunter, Esq., Special Officer appointed under section 28 of "The Waste Lands Ordinances of 1897, 1899, 1900, and 1903," at his office at Colombo:

Such Special Officer, in pursuance of the powers vested in him by the said Ordinances, will declare by writing under his hand that the said lands, or such of them as to which no claim has been made, are the property of the Crown.

L. L. HUNTER,  
Special Officer.

NOTE.—A claim to a right of way over the said lands or any of them is a claim to an interest in the land or lands.

*Description of the Lands referred to.*

The following lots situate in the village of Kottalbeddekarambewa, in the Karukkankulama tulana of the Maminiya korale of the Kalagam palata, in the North-Central Province, as described in the annexed diagram :—

## Block survey preliminary plan 895.

Lot.	Name of Land.	Extent, A. R. P.	Lot.	Name of Land.	Extent, A. R. P.
1 ..	Karambewalamukalana	.. 18 3 15	25 ..	Galgodehena	.. 13 2 28
5 ..	Galgodehena	.. 29 1 38	26 ..	Galgodehenawewakanda (abandoned tank bund)	.. 0 1 9
6 ..	Do. (reservation for footpath)	0 0 32	28 ..	Galgodehena (reservation for tank bund)	0 1 9
8 ..	Do.	2 1 3	30 ..	Orugalahena	1 1 15
9 ..	Cart track and footpath	0 0 5	32 ..	Pangurugahahena (reservation for road)	0 0 24
13 ..	Kottalbeddekarambewewa (tank and bund)	24 2 11	33 ..	Footpath from tank bund to cart track	0 0 1
14 ..	Galgodehena (reservation for tank bund)	1 3 15	34 ..	Galgodehena	6 1 24
21 ..	Do.	6 2 38	35 ..	Do. (reservation for means of access)	0 0 27
22 ..	Cart track from Kalawewa to Hiripitiyagama	0 2 4	36 ..	Kottalbeddemukalana	2 2 29
23 ..	Karambewemukalana (road reservation)	0 0 33	37 ..	Do. (cemetery)	0 3 30
24 ..	Karambewemukalana	1 1 15	38 ..	Kottalbeddekarambewemukalana	2 0 31
					114 0 36

and bounded as follows : on the north by the boundary of Kalagam korale south (the village limit of Kumbukwewa) ; on the east by the village limits of Mudaperumagama and Mayilanperumawa ; on the south by the village limits of Mayilanperuma, the boundary of Kalagam korale south (the village limit of Radagama) ; and on the west by the boundary of Kalagam korale south and (the village limit of Radagama).

NOTE.—The following lots lying within the above-mentioned boundaries is excluded from this notice, and their aggregate acreage of 29 acres 3 roods and 27 perches is not included in the acreage of 114 acres and 36 perches given above :—

## Block survey preliminary plan 895.

Lot.	Name of Land.	Extent, A. R. P.	Lot.	Name of Land.	Extent, A. R. P.
2 ..	Not used	.. — —	A 12 ..	Galgodewatta	.. 0 1 32
4 ..	Do.	.. — —	B 3 ..	Kahatagahawela (T. P. 180,141)	.. 4 3 34
15 ..	Do.	.. — —	B 16 ..	Galgodehena (T.P. 194,155)	.. 3 0 12
18 ..	Do.	.. — —	B 17 ..	Kohombagahakumbura	.. 16 3 33
19 ..	Do.	.. — —	B 27 ..	Ambagahawatta	.. 0 3 23
20 ..	Do.	.. — —	31 ..	Pangurugahahena, T. Ps. 288,970, 287,095	.. 1 1 25
29 ..	Do.	.. — —			29 3 27
A 7 ..	Dambagahawatta	.. 1 1 11			
A 10 ..	Do.	.. 0 1 24			
A 11 ..	Kohombagahawatta	.. 0 1 33			

[For Diagram see page 1586.]

## Ratnapura Notice No. 8,477.

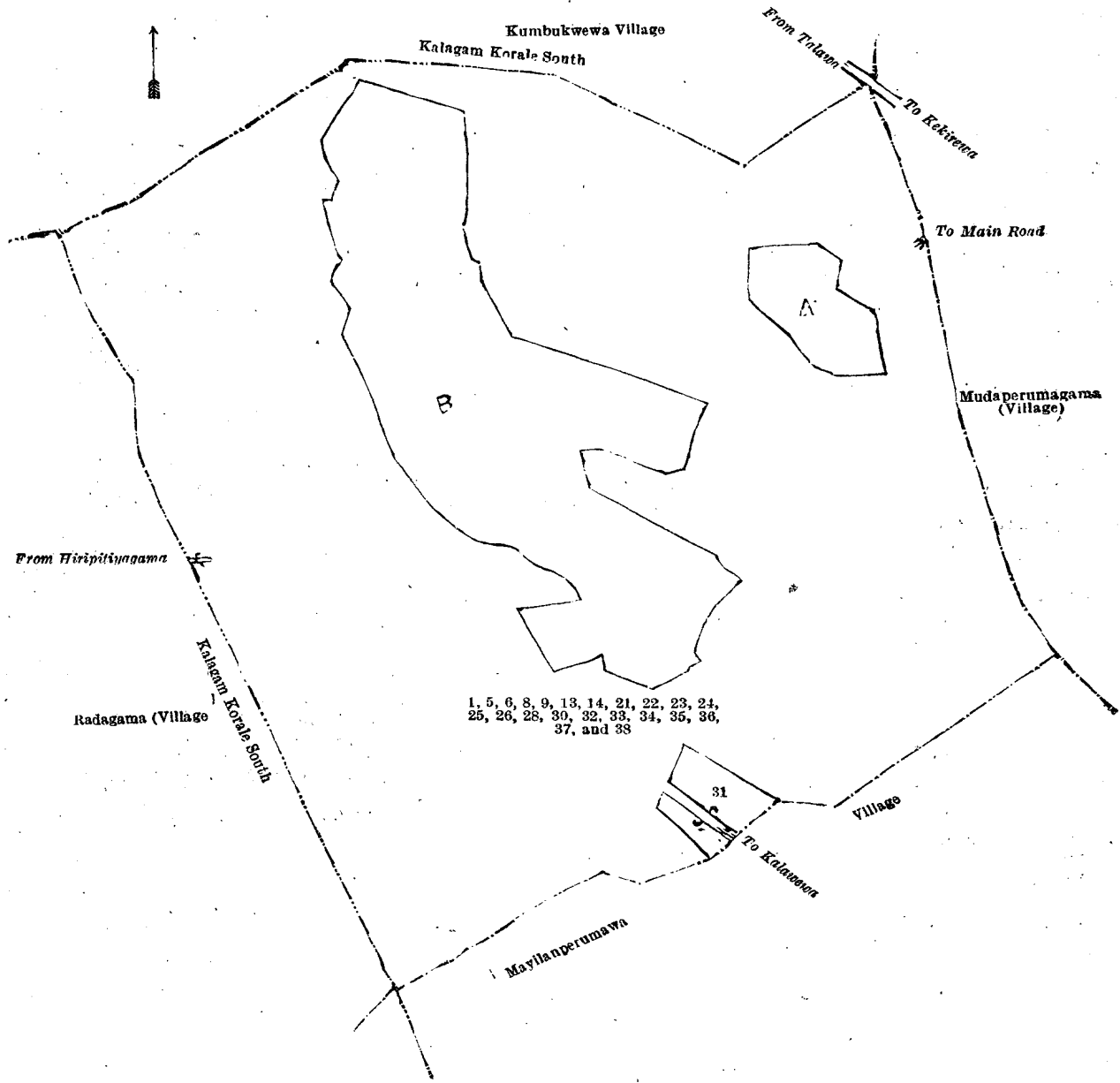
## Notice under "The Waste Lands Ordinances of 1897, 1899, 1900, and 1903."

TAKE notice that unless within three months from November 16, 1923, the persons, if any, who claim any interest in the lands hereinafter mentioned or in any one or more of such lands or to some interest therein make claim in person or in writing to the said lands or any of them or to some interest therein to M. T. Archibald, Esq., Special Officer appointed under section 28 of "The Waste Lands Ordinances of 1897, 1899, 1900, and 1903," at his office at Colombo :

Such special Officer, in pursuance of the powers vested in him by the said Ordinances, will declare by writing under his hand that the said lands, or such of them as to which no claim has been made, are the property of the Crown.

M. T. ARCHIBALD,  
Special Officer.

NOTE.—A claim to a right of way over the said lands or any of them is a claim to an interest in the land or lands.



Surveyor-General's Office,  
Colombo, September 28, 1923.

Scale of 8 Chains to an Inch.  
Anuradhapura S. O. 47—1923.

C. H. VINCE,  
for Surveyor-General.

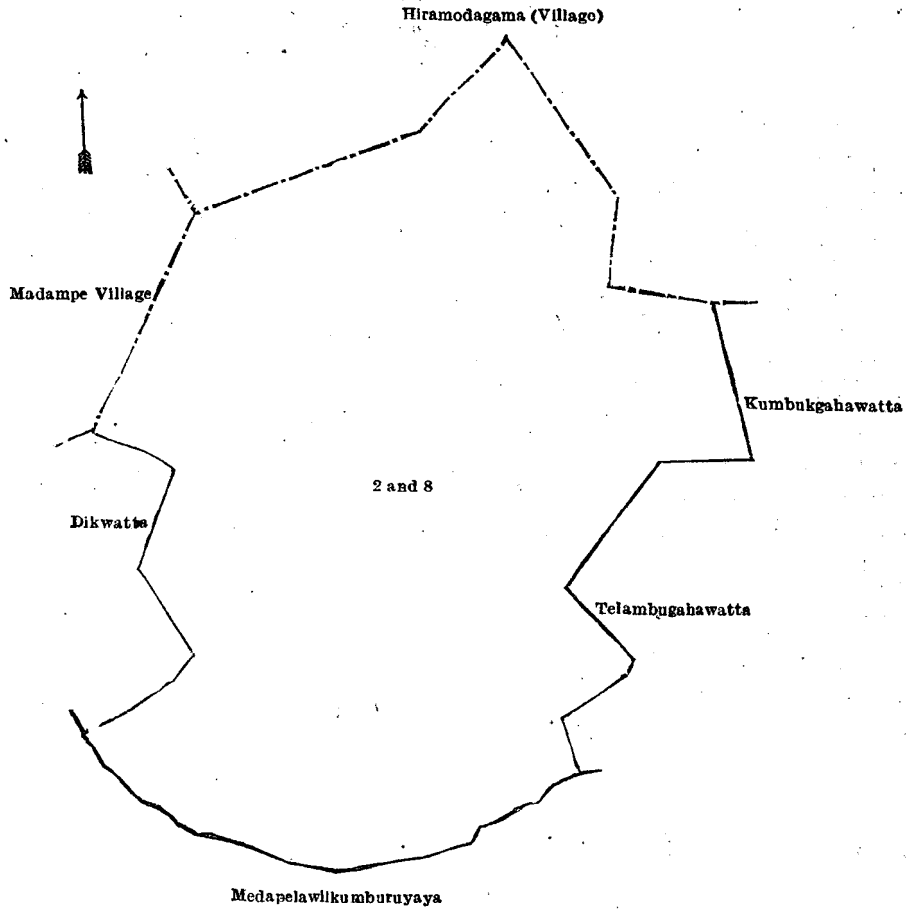
*Description of the Lands referred to.*

The following lots situate in the village of Kawuduwawa, in the Meda pattu of the Atakalan korale in the Ratnapura District of the Province of Sabaragamuwa, as described in the annexed diagrams:—

I.—Block survey preliminary plan 191.

Lot.	Name of Land.	Extent, A. R. P.
2	Mahahena, Delgahagawamahahena, Dikwattchena, Kudugalehena, Pillagawahena	15 1 20
8	Dikwattchena <i>alias</i> Pellawattchena	0 3 16
		16 0 36

and bounded as follows: on the north by the village limit of Hiramodagama; east by the village limit of Hiramodagama, Kumbukgahawatta claimed by Lekamalage Mohottihami and others, Telambugahawatta claimed by Lekamalage Mohottihami and others; on the south by Medapelawilkumburuyaya claimed by Delgahage Rattranhami and others; and on the west by Medapelawilkumburuyaya claimed by Delgahage Rattranhami and others, Dikwatta claimed by Lekamalaya Mohottihami and others, the village limit of Madampe.



Surveyor-General's Office,  
Colombo, September 5, 1923.

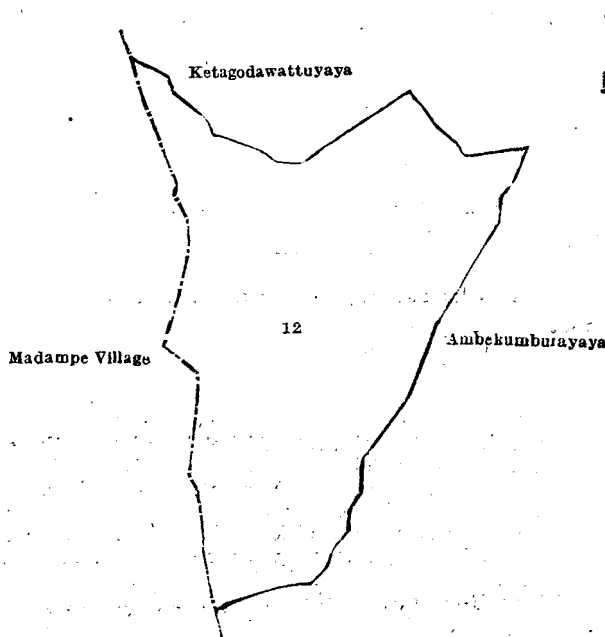
Scale of 4 Chains to an Inch.

C. H. VINCE,  
for Surveyor-General.

Lot.	Name of Land.	II.—Block survey preliminary plan 191.	Extent, A. R. P.
5	Pupulehena, Galvetehehena, Kumbuke-yatahena	and bounded as follows : on the north by Kumbukgahawatta claimed by Mitrahani and others, the village limit of Hiramodagama ; on the east and south by the village limit of Madampe ; and on the west by Udagewattuyaya (private), Halgahakumbura claimed by Delgahage Rattranhami and others, Kumbukgahawatta claimed by Mittrahani and others.	33 1 34

[For Diagram see page 1588.]

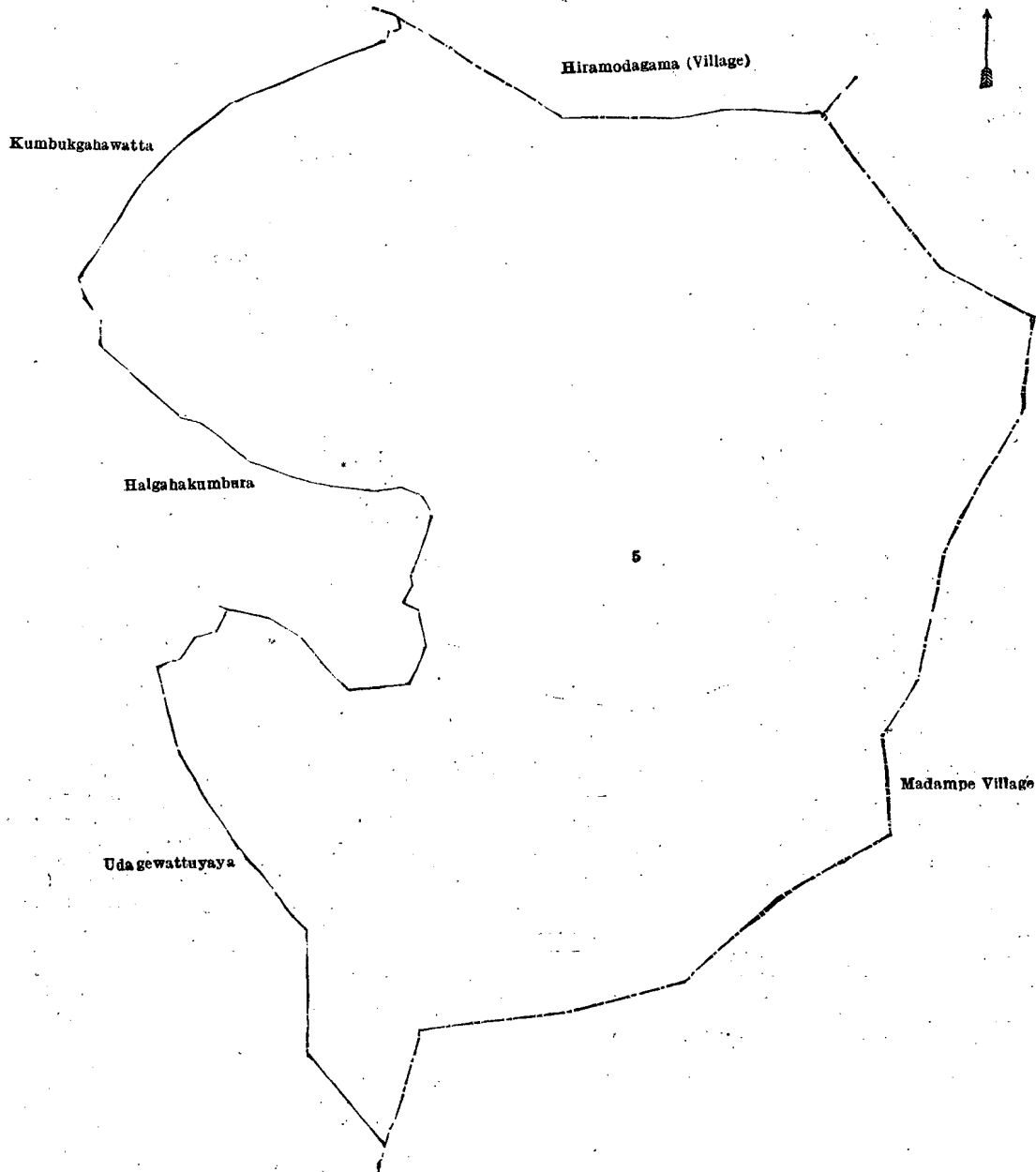
Lot.	Name of Land.	III.—Block survey preliminary plan 191.	Extent, A. R. P.
12	Ketagodahena, Dimiyankosgahagawahena	and bounded as follows : on the north by Ketagodawattuyaya (private) ; on the east and south by Ambekumburuyaya (private) ; west by the village limit of Madampe.	5 0 38



Surveyor-General's Office,  
Colombo, September 5, 1923.

Scale of 4 Chains to an Inch.

C. H. VINCE,  
for Surveyor-General.



Surveyor-General's Office,  
Colombo, September 5, 1923.

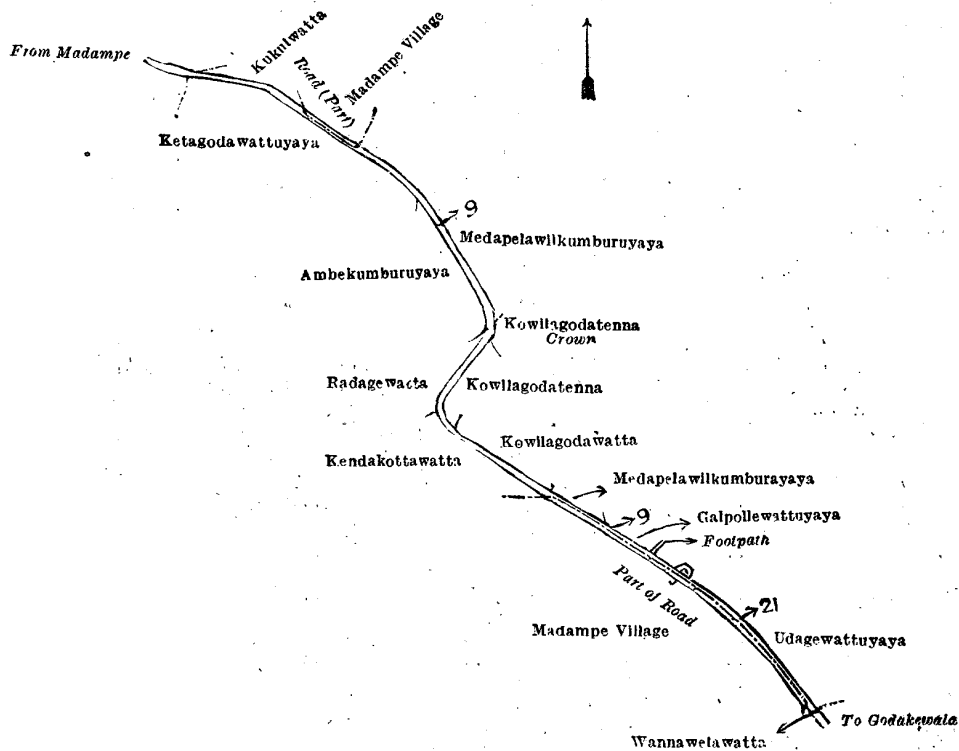
Scale of 4 Chains to an Inch.

C. H. VINCE,  
for Surveyor-General.

IV.—Block survey preliminary plan 191.

Lot.	Name of Land.	Extent, A. R. P.
9 ..	Road	0 3 39
21 ..	Road (part)	0 0 24
		1 0 23

and bounded as follows : on the north by Kukulwatta claimed by Mohottihami and others, the village limit of Madampe ; on the east by Medapelawilkumburuyaya claimed by Delgahage Rattranhami and others, Kowilagodattenna acquired by Crown, Kowilagodattenna claimed by Lekamalage Mohottihami and others, Kowilagodawatta claimed by Lekamalage Mohottihami and others, Medapelawilkumburuyaya claimed by Delgalage Rattranhami and others, Galpottewattuyaya (private), footpath, Udagewattuyaya claimed by Lekamalage Mohottihami and others ; on the south by the road from Madampe to Godapewela, Wannawelawatta claimed by Delgahage Siribohami, the village limit of Madampe ; and on the west by the village limit of Madampe (part of road), Kendakottawatta claimed by Kaduwawelekamalage Induhami, Radagewatta claimed by Lekamalage Mohottihami, Ambekumburuyaya (private), Ketagodawattuyaya (private), the road from Madampe to Godakewela.



Surveyor-General's Office  
Colombo, September 5, 1923.

Scale of 8 Chains to an Inch.  
Ratnapura S. O. 8—1923.

C. H. VINCE,  
for Surveyor-General.

**LAND SALES IN THE WESTERN PROVINCE.**

No. 3,380, W. P.—The Assistant Government Agent, Kalutara, will on Monday, January 7, 1924, at 10 A.M., at his office in the Kalutara Kachcheri, put up to auction, for sale or settlement, or will otherwise dispose of, the under-mentioned portions of Crown land, in accordance with the regulations of Government regarding land sales. Eight allotments of land situated in the Rayigam korale division of the Kalutara District of the Western Province.

Lot.	Name of Land.	Name of Applicant.	Name of Claimant.	Description.	Extent.		
					A.	R.	P.
Preliminary plan 17,239. Village—Ingiriya.							
1	Kuranamadakadamukaladeniya or Ingiriyaeladeniya	A. Coombe, Esq.	Crown	Land leased for paddy	2	2	11
2	Do.	do.	do.	do.	3	2	15
Preliminary plan 18,194. Village—Ingiriya.							
1	Galendakele	A. Coombe, Esq.	Crown	Forest	18	3	4
2	Berukanda	do.	do.	Beds of tea plant	0	1	32
3	Berukandekela	do.	do.	Forest	9	1	35
4	Do.	—	do.	Reservation for ela	2	0	33*
5	Kuranamadakada	A. Coombe, Esq.	B. Soidahamy	Coconut and jak	0	1	20
6	Do.	do.	Crown	Forest	9	0	24

\* Not for sale or settlement.

Upset price will be notified at the time of the sale. Further particulars regarding these lands can be obtained from the Assistant Government Agent, Kalutara, and plans of them from the Surveyor-General.

Colonial Secretary's Office,  
Colombo, November 10, 1923.

CECIL CLEMENTI,  
Colonial Secretary.  
C 5

**No. 3,381, W. P.**—The Assistant Government Agent, Kalutara, will on Monday, January 7, 1924, at 10 A.M., at his office in the Kalutara Kachcheri, put up to auction, for sale or settlement, or will otherwise dispose of, the under-mentioned portions of Crown land, in accordance with the regulations of Government regarding land sales. Five allotments of land situated in the Kalutara totamune division of the Kalutara District of the Western Province.

Lot.	Name of Land.	Preliminary plan 17,876. Village—Handururemunagoda.		Description.	Extent.		
		Name of Applicant.	Name of Claimant.		A.	R.	P.
1	Gorakagahalanda	R. Velun Hamy	Crown	Jungle	1	0	9
2	Do.	T. Don John Singho	do.	do.	0	3	32
3	Do.	Imbulagodage Arnolis	do.	do.	0	3	35
5	Do.	—	Imbulagodage Aronlis Appu	Coco	0	0	35
7	Silberageduwa	—	Crown	Jungle	1	1	25

Upset price per acre will be notified at the time of the sale.

Further particulars regarding these lands can be obtained from the Assistant Government Agent, Kalutara, and plans of them from the Surveyor-General.

Colonial Secretary's Office,  
Colombo, November 12, 1923.

CECIL CLEMENTI,  
Colonial Secretary.

**No. 3,382, W. P.**—The Assistant Government Agent, Kalutara, will on Monday, January 7, 1924, at 10 A.M., at his office in the Kalutara Kachcheri, put up to auction, for sale or settlement, or will otherwise dispose of, the under-mentioned portions of Crown land, in accordance with the regulations of Government regarding land sales. Five allotments of land situated in the Pasdun korale east division of the Kalutara District of the Western Province.

Lot.	Name of Land.	Preliminary plan 17,295. Village—Lathpandura.		Description.	Extent.		
		Name of Applicant.	Claimant—Crown.		A.	R.	P.
1	Weligodella	Mr. J. B. White	—	Low Jungle	5	3	11
1	Walacumbura	—	—	Field	0	0	20
2	Walacumburewatta	—	—	Plantains and manioc	0	0	26
3	Walacumburehena	Mrs. C. White	—	High jungle	7	1	7
4	Walacumburehenedeniya	do.	—	Land leased for paddy	0	2	30*

\* Land leased for paddy for three years. This lot will be settled on the lessee if she has complied with the conditions of the permit.

Upset price per acre will be notified at the time of the sale.

Further particulars regarding these lands can be obtained from the Assistant Government Agent, Kalutara, and plans of them from the Surveyor-General.

Colonial Secretary's Office,  
Colombo, November 13, 1923.

CECIL CLEMENTI,  
Colonial Secretary.

**No. 3,383, W. P.**—The Assistant Government Agent, Kalutara, will on Monday, January 7, 1924, at 10 A.M., at his office in the Kalutara Kachcheri, put up to auction, for sale or settlement, or will otherwise dispose of, the under-mentioned portions of Crown land, in accordance with the regulations of Government regarding land sales. Four allotments of land situated in the Pasdun korale east division of the Kalutara District of the Western Province.

Lot.	Name of Land.	Preliminary plan 16,082. Village—Halwatura.		Description.	Extent.			Upset price, per acre, Rs.
		Name of Applicant.	—		A.	R.	P.	
7	Marakkayahena	—	—	Jungle	76	3	33	180
16	Wattehena	—	—	do.	88	3	0	170
35	Mahawitiyalkanda	—	—	do.	138	3	6	185
49	Handuwalakanda	—	—	do.	94	2	7	185

Further particulars regarding these lands can be obtained from the Assistant Government Agent, Kalutara, and plans of them from the Surveyor-General.

Colonial Secretary's Office,  
Colombo, November 13, 1923.

CECIL CLEMENTI,  
Colonial Secretary.

The Assistant Government Agent, Kalutara, will on Monday, January 7, 1924, at 10 A.M., at the Kalutara Kachcheri, put up to auction the sale of the lease for a period of not less than 30 years nor more than 99 years from January 7, 1924, the under-mentioned portions of Crown lands to be planted with coconut, rubber or tea, or other produce, in accordance with the regulations of the Government regarding the lease of Crown lands.

The condition of the lease are obtainable from the Assistant Government Agent, Kalutara, and plans of the lands from the Surveyor-General.

Three allotments of Crown land situated in the Kalutara totamune, in the Kalutara District, Western Province.

Lot.	Name of Land.	Description.	Extent.	Preliminary plan 16,791. Village—Handururemunagoda.			Name of Applicant.
				Annual rent per acre for the first 30 years.	Upset premium per acre.	Each of the first 6 years.	
1	Gorakagaslanda	Jungle	A. R. P. 1 0 15	Rs. c. 30 0	Rs. c. 5 0	Rs. c. 15 0	Mudaliyar Edmund Peiris
4	Gorakagahalanda	Jungle	Preliminary plan 17,876. Village—Handururemunagoda. 3 3 8	Rs. c. 25 0	Rs. c. 5 0	Rs. c. 15 0	Mudaliyar Edmund Peiris
4	Gorakeduwelanda alias Gorakaduwa- kele	Jungle	Preliminary plan 17,576. Village—Metiyalamulla. 8 2 39	Rs. c. 22 60	Rs. c. 4 20	Rs. c. 12 60	Mr. J. F. Dias and others

Colonial Secretary's Office,  
Colombo, November 12, 1923.

CECIL CLEMENTI,  
Colonial Secretary.



## LAND SALES IN THE CENTRAL PROVINCE.

**No. 2,694, C. P.**—The Government Agent, Central Province, will on Friday, January 18, 1924, at 2 P.M., at his office in Kandy Kachcheri, put up to auction, for sale or settlement, or will otherwise dispose of, the under-mentioned portions of Crown land, in accordance with the regulations of Government regarding land sales. Seven allotments of land situated in the Yatinuwara division of the Kandy District of the Central Province.

Preliminary plan 7,451. Villages—Embilimigama in Medapalata korale, Ranawana and Bulumulla in Gangapalata korale of Yatinuwara division.

Lot.	Name of Land.	Name of Applicant.	Description.	Extent.		Upset price per acre, Rs.		
				A. R. P.				
<i>Embilimigama.</i>								
1	Deniyahena	—	Chena contains cooly lines and metal quarry	2	0	37	—*	
2	Do.	—	Chena contains a few catch crops and a masonry well	0	0	19	—†	
3	Do.	—	Chena	0	0	6	—†	
4	Do.	—	Contains tea bushes about 17 years old	0	0	11	500	
<i>Bulumulla.</i>								
5	Nandana estate	—	Garden contains coconut trees 5 to 10 years old	5	10	0	7	50
6	Do.	—	Garden contains coconut trees 15 to 20 years old, parts of a permanent building and latrine, and a few arecanut trees	0	0	24	50	
<i>Ranawana.</i>								
7	Nandana estate	—	Garden contains coconut trees 15 to 20 years old and a few arecanut trees	0	0	8	50	

\* To be reserved for Public Works Department.

† Admitted private to be acquired.

Further particulars regarding these lands can be obtained from the Government Agent, Central Province, and their plans from the Surveyor-General.

Colonial Secretary's Office,  
Colombo, November 10, 1923.

CECIL CLEMENTI,  
Colonial Secretary.

**No. 2,695, C. P.**—The Government Agent, Central Province, will on Saturday, January 26, 1924, at 11 A.M., at his office in Kandy Kachcheri, put up to auction, for sale or settlement, or will otherwise dispose of, the under-mentioned portions of Crown land, in accordance with the regulations of Government regarding land sales. Two allotments of land situated in the Udapalata division of the Kandy District of the Central Province.

Advance extract No. 2 of block survey preliminary plan 3. Village—Eregoda in Ganga Ihala korale of Udapalata.

Lot.	Name of Land.	Name of Applicant.	Description.	Extent.		Upset price per acre, Rs.		
				A. R. P.				
1	Yakmuruta	P. B. Eregoda, Gampola	Native garden contains 4 jak, 3 mango, and 2 coconut trees, all about 50 years old, and ruins of the late Infectious Disease Hospital	2	0	2	14	310*
2	Do.	do.	Deniya	0	0	9	810	

\* A sum of Rs. 164, being value of the timber on the land, will be added to the purchase amount of the lot at the sale.

Further particulars regarding these lands can be obtained from the Government Agent, Central Province, and their plans from the Surveyor-General.

Colonial Secretary's Office,  
Colombo, November 10, 1923.

CECIL CLEMENTI,  
Colonial Secretary.

**No. 2,696, C. P.**—The Government Agent, Central Province, will on Thursday, January 24, 1924, at 2 P.M., at his office in Kandy Kachcheri, put up to auction, for sale or settlement, or will otherwise dispose of, the under-mentioned portions of Crown land, in accordance with the regulations of Government regarding land sales. Four allotments of land situated in the Uda palata division of the Kandy District of the Central Province.

Preliminary plan 6,804. Village—Atabage Pallegama in Kandukara Ihala korale of Udapalata.

Lot.	Name of Land.	Name of Applicant.	Description.	Extent.		Upset price per acre, Rs.	
				A. R. P.			
1	Mahakahatahena	—	Low jungle	3	3	26	90
Preliminary plan 7,544. Village—Ulapane in Ganga Ihala korale of Udapalata.							
1	Khelambuwalahena alias Pissuellegammana	M. Omar Lebbe of Ulapane	Jungle	1	3	20	220
2	Bulbeddawatta	—	Contains tea bushes 8 years old	0	0	19	500
3	Khelambuwalahena alias Pissuellegammana	—	Jungle very steep land	3	2	12	—*

\* To be reserved.

Further particulars regarding these lands can be obtained from the Government Agent, Central Province, and their plans from the Surveyor-General.

Colonial Secretary's Office,  
Colombo, November 10, 1923.

CECIL CLEMENTI,  
Colonial Secretary.

**No. 2,697, C. P.**—The Government Agent, Central Province, will on Monday, January 28, 1924, at 2 P.M., at his office in Kandy Kachcheri, put up to auction, for sale or settlement, or will otherwise dispose of, the under-mentioned portions of Crown land, in accordance with the regulations of Government regarding land sales. Three allotments of land situated in the Uda Bulatgama division of the Kandy District of the Central Province.

Preliminary plan 7,561. Village—Warakawa in Pasbage korale of Uda Bulatgama.

Lot.	Name of Land.	Name of Applicant.	Description.	Extent.		Upset price per acre, Rs.
				A.	R. P.	
1	Dandubendiruppe	S. Gnanakan of Shamrock estate, Nawalapitiya	Patana and scrub jungle	3	2 7	210
2	Do.	..	do.	1	3 20	—*

Preliminary plan 7,497. Village—Norwood in Ambagamuwa korale of Uda Bulatgama.

1	Public Works Department premises on Venture Estate	—	Native garden contains vegetables, also overseer's quarters, cooly lines, cattle sheds, and portion of road	0	2 18 36	—*
---	--	---	---	---	---------	----

\* To be reserved.

Further particulars regarding these lands can be obtained from the Government Agent, Central Province, and their plans from the Surveyor-General.

Colonial Secretary's Office,  
Colombo, November 12, 1923.

CECIL CLEMENTI,  
Colonial Secretary.

**No. 2,698, C. P.**—The Government Agent, Central Province, will on Monday, February 18, 1924, at 2 P.M., at his office in Kandy Kachcheri, put up to auction, for sale or settlement, or will otherwise dispose of, the under-mentioned portions of Crown land, in accordance with the regulations of Government regarding land sales. Five allotments of land situated in the Uda Dumbara division of the Kandy District of the Central Province.

Preliminary plan 6,626. Village—Pallewela in Gandeke korale of Uda Dumbara division. Claimant—Crown.

Lot.	Name of Land.	Name of Applicant.	Description.	Extent.		Upset price per acre, Rs.
				A.	R. P.	
1	Nidanekumbura	—	Paddy field	0	1 4	100*

Preliminary plan 7,397. Villages—Doraliyadda and Watuliyadda in Medasiya pattu of Uda Dumbara division.

Claimant—Crown (claimed by S. Nagalingam, P. W. D. Overseer of Udis pattu).

1	Indigollehena	—	Village—Doraliyadda. Chena, cleared and sown with kurakkan a year ago	6	0 14	40*
2	Indigollehena	—	Village—Watuliyadda. Chena, cleared and sown with kurakkan a year ago	2	1 20	40*
3	Wewatēnewatta	—	Native garden contains plantain trees two years old, a few rubber plants one year old, a nursery containing 258 coconut plants six months old, holes dug for coconut plants, a well, a temporary building, and a masonry building, unoccupied	7	2 34	50
6	Wewetenna	—	Claimant—Crown. Ditto contains holes dug for coconut plants and a temporary building	1	1 3	40*

\* Re-advertised.

Further particulars regarding these lands can be obtained from the Government Agent, Central Province, and their plans from the Surveyor-General.

Colonial Secretary's Office,  
Colombo, November 14, 1923.

CECIL CLEMENTI,  
Colonial Secretary.

## LAND SALES IN THE SOUTHERN PROVINCE.

**No. 4,070, S. P.**—The Government Agent, Southern Province, will on Tuesday, January 8, 1924, at 1 P.M., at his office in Galle Kachcheri, put up to auction, for sale or settlement, or will otherwise dispose of, the under-mentioned portions of Crown land, in accordance with the regulations of Government regarding land sales. Two allotments of land situated in the Gangaboda pattu division of the Galle District of the Southern Province.

Lot.	Name of Land.	Name of Applicant.	Description.	Extent.		Upset price per acre, Rs.
				A.	R. P.	
4	Boraluweduwa <i>alias</i> Lenamalhena <i>alias</i> Mudubēnakanda	M. G. Salman of Pataweliwitiya	High jungle	0	2 15	53 50
2	Nagaskanda-addarahena	James Dissanayaka of Pahala Lelwala	Low jungle	1	0 9	53 50

Further information regarding these lands can be obtained from the Government Agent, Southern Province, and their plans from the Surveyor-General.

Colonial Secretary's Office,  
Colombo, November 10, 1923.

CECIL CLEMENTI,  
Colonial Secretary.

**No. 4,071, S. P.**—The Government Agent, Southern Province, will on Thursday, January 17, 1924, at 1 P.M., at his office in Galle Kachcheri, put up to auction, for sale or settlement, or will otherwise dispose of, the under-mentioned portions of Crown land, in accordance with the regulations of Government regarding land sales. Eighteen allotments of land situated in the Talpe pattu division of the Galle District of the Southern Province.

Lot.	Name of Land.	Name of Applicant.	Description.	Extent.			Upset price per acre, Rs.
				A.	R.	P.	
Preliminary plan 11,505. Village—Udumalagala. Claimant—Crown.							
4	Atahaulhena	Mr. W. Y. Mackintosh of Nakiya-deniya	Jungle	21	3	24	117.50
18	Bataketiyedeniya	do.	Deniya	3	3	14	100
35	Wanabodagoda	do.	Jungle	10	1	15	101
Preliminary plan 12,270. Village—Udumalagala. Claimant—Crown.							
1	Wattahenegoda	G. Dhanayaka of Sri Bhavana, Galle	Jungle	3	0	5	55
2	Do.	do.	do.	3	0	12	55
Preliminary plan 11,282. Village—Kottawa. Claimant—Kottawagama Teberis of Kottawa.							
1	Eliasseygodawatta		Garden	0	0	22.6	60
			Plantation				3.50
Preliminary plan 12,288. Village—Kabaragala. Claimant—Crown.							
1	Gallegederawatta-addaragoda	Eriwarawemahadurage Nedoris of Kabaragala	Chena	0	1	5	57
Preliminary plan 12,337. Village—Udumalagala. Claimant—Crown.							
1	Berawaliaddekanda	Udalamatte Gamage Odiris of Udumalagala	Chena	1	0	2	58
Claimant—U. G. Odiris.							
2	Berawaliaddekanda	Udalamatte Gamage Odiris of Udumalagala	Contains rubber.	0	1	8	56
			Plantation				9.40
Preliminary plan 12,348. Village—Kottawa. Claimant—M. V. Hendrick.							
2	Etumalakandegoda	Mabotuwana Vitanage Hendrick of Kottawa	Garden	0	1	17	66
			Plantation				15.30
Preliminary plan 12,406. Village—Talgampola. Claimant—Mr. W. A. Goonetilleka of Kitulampitiya.							
1	Wadiyawatta alias Godadeniyegoda	Mr. W. A. Goonetilleka of Kitulampitiya	Garden	3	0	20	60
			Plantation				31.23
2	Do.	do.	Garden	2	0	28	60
			Plantation				20.25
Claimant—Crown.							
3	Wadiyawatta alias Godadeniyegoda	Mr. W. A. Goonetilleka of Kitulampitiya	Chena	0	0	9	—*
Claimant—H. V. Don Noris de Silva of Talgampola.							
4	Godadeniyegoda	Mr. W. A. Goonetilleka of Kitulampitiya	Garden	1	3	11	60
			Plantation				1.60
Claimant—Crown.							
	Godadeniyegoda	Mr. W. A. Goonetilleka of Kitulampitiya	Chena	0	0	8	—*
Preliminary plan 12,407. Village—Udubettawa. Claimant—Crown.							
1	Daladawwewatta-addarakanda	A. P. G. Don Luwis de Silva of Udubettawa	Chena	1	1	9	58
Claimant—Obadamudalige Carolis of Udubettawa.							
2	Daladawwewatta-addarawatta	A. P. G. Don Luwis de Silva of Udubettawa	Native garden	0	1	4	55
			Plantation				0.30
Claimant—Talahitiya Vitanage Mendoris of Udubettawa.							
3	Daladawwewatta-addarawatta	A. P. G. Don Luwis de Silva of Udubettawa	Native garden	0	0	26	57
			Plantation				8
Claimant—Crown.							
4	Daladawwewatta-addarakanda alias Mimanagodakanda	Obadamudalige Carolis of Udubettawa	Low jungle	0	3	24	58
Preliminary plan 12,281. Village—Malalgodapitiya South. Claimant—Crown.							
1	Galdenikanda alias Galketiye-kanda	Pettadurage Appu Singho	Chena	2	2	39	61†

\* Reservation (not for sale).

† Lot No. 1 in preliminary plan 12,281 will be settled at appraised value of Rs. 61 per acre on (1) Manikku Badaturege Nonis de Silva, (2) D. L. S. David de Silva, and (3) P. Sandoris de Silva, under Land Sale Regulation No. 35.

Further information regarding these lands can be obtained from the Government Agent, Southern Province, and their plans from the Surveyor-General.

Colonial Secretary's Office,  
Colombo, November 10, 1923.

CRCIL CLEMENTI,  
Colonial Secretary.

**No. 4,072, S. P.**—The Government Agent, Southern Province, will on Thursday, January 10, 1924, at 1 P.M., at his office in Galle Kachcheri, put up to auction, for sale or settlement, or will otherwise dispose of, the under-mentioned portions of Crown land, in accordance with the regulations of Government regarding land sales. Seven allotments of land situated in the Bentota-Walallawiti korale division of the Galle District of the Southern Province.

Preliminary plan 11,427. Village—Yatagala. Claimants—(1) Tommayahakuru Kaisi, (2) Hewahakuru Meida.

Lot.	Name of Land.	Name of Applicant.	Description.	Extent.			Upset price per acre, Rs.
				A.	R.	P.	
3	Kurunduwatta-addarakumbura alias Parapawaturewela	L. P. A. Wickramaratna, Korale Arachchi of Kosgoda	Paddy field	4	1	0	100
Preliminary plan 12,244. Village—Yatagala. Claimant—Crown.							
1	Ambagahaudumullekele	P. M. Aheyasekera, Vidana Arachchi of Kosgoda	Low jungle	2	0	7	210*

**No. 2,697, C. P.**—The Government Agent, Central Province, will on Monday, January 28, 1924, at 2 P.M., at his office in Kandy Kacheheri, put up to auction, for sale or settlement, or will otherwise dispose of, the under-mentioned portions of Crown land, in accordance with the regulations of Government regarding land sales. Three allotments of land situated in the Uda Bulatgama division of the Kandy District of the Central Province.

Preliminary plan 7,561. Village—Warakawa in Pasbage korale of Uda Bulatgama.

Lot.	Name of Land.	Name of Applicant.	Description.	Extent.			Upset price per acre, Rs.
				A.	R.	P.	
1	Dandubendiruppe	S. Gnanakan of Shamrock estate, Nawalapitiya	Patana and scrub jungle	3	2	7	210
2	Do.	—	do.	1	3	20	—*

Preliminary plan 7,497. Village—Norwood in Ambagamuwa korale of Uda Bulatgama.

1	Public Works Department premises on Venture Estate	—	Native garden contains vegetables, also overseer's quarters, cooly lines, cattle sheds, and portion of road	0	2	18.36	—*
---	--	---	---	---	---	-------	----

\* To be reserved.

Further particulars regarding these lands can be obtained from the Government Agent, Central Province, and their plants from the Surveyor-General.

Colonial Secretary's Office,  
Colombo, November 12, 1923.

CECIL CLEMENTI,  
Colonial Secretary.

**No. 2,698, C. P.**—The Government Agent, Central Province, will on Monday, February 18, 1924, at 2 P.M., at his office in Kandy Kacheheri, put up to auction, for sale or settlement, or will otherwise dispose of, the under-mentioned portions of Crown land, in accordance with the regulations of Government regarding land sales. Five allotments of land situated in the Uda Dumbara division of the Kandy District of the Central Province.

Preliminary plan 6,626. Village—Pallewela in Gandeke korale of Uda Dumbara division. Claimant—Crown.

Lot.	Name of Land.	Name of Applicant.	Description.	Extent.			Upset price per acre, Rs.
				A.	R.	P.	
1	Nidanekumbura	—	Paddy field	0	1	4	100*

Preliminary plan 7,397. Villages—Doraliyadda and Watuliyadda in Medasiya pattu of Uda Dumbara division.

Claimant—Crown (claimed by S. Nagalingam, P. W. D. Overseer of Udis pattu).

Village—Doraliyadda.

1	Indigollehena	—	Chena, cleared and sown with kurakkan a year ago	6	0	14	40*
				Village—Watuliyadda.			
2	Indigollehena	—	Chena, cleared and sown with kurakkan a year ago	2	1	20	40*
3	Wewatennewatta	—	Native garden contains plantain trees two years old, a few rubber plants one year old, a nursery containing 258 coconut plants six months old, holes dug for coconut plants, a well, a temporary building, and a masonry building, unoccupied	7	2	34	50
				Claimant—Crown.			
6	Wewetenna	—	Ditto contains holes dug for coconut plants and a temporary building	1	1	3	40*

\* Re-advertised.

Further particulars regarding these lands can be obtained from the Government Agent, Central Province, and their plants from the Surveyor-General.

Colonial Secretary's Office,  
Colombo, November 14, 1923.

CECIL CLEMENTI,  
Colonial Secretary.

## LAND SALES IN THE SOUTHERN PROVINCE.

**No. 4,070, S. P.**—The Government Agent, Southern Province, will on Tuesday, January 8, 1924, at 1 P.M., at his office in Galle Kacheheri, put up to auction, for sale or settlement, or will otherwise dispose of, the under-mentioned portions of Crown land, in accordance with the regulations of Government regarding land sales. Two allotments of land situated in the Gangaboda pattu division of the Galle District of the Southern Province.

Preliminary plan 12,211. Village—Pataweliwitiya.

Lot.	Name of Land.	Name of Applicant.	Description.	Extent.			Upset price per acre, Rs.
				A.	R.	P.	
4	Boraluweduwa <i>alias</i> Lenamalhena <i>alias</i> Mudubenakanda	M. G. Salman of Pataweliwitiya	High jungle	0	2	15	53.50

Preliminary plan 12,299. Village—Pahala Lelwala.

2	Nagaskanda-addarahena	James Dissanayaka of Pahala Lelwala	Low jungle	1	0	9	53.50
---	-----------------------	-------------------------------------	------------	---	---	---	-------

Further information regarding these lands can be obtained from the Government Agent, Southern Province, and their plans from the Surveyor-General.

Colonial Secretary's Office,  
Colombo, November 10, 1923.

CECIL CLEMENTI,  
Colonial Secretary.

No. 4,071, S. P.—The Government Agent, Southern Province, will on Thursday, January 17, 1924, at 1 P.M., at his office in Galle Kachcheri, put up to auction, for sale or settlement, or will otherwise dispose of, the under-mentioned portions of Crown land, in accordance with the regulations of Government regarding land sales. Eighteen allotments of land situated in the Talpe pattu division of the Galle District of the Southern Province.

Lot.	Name of Land.	Name of Applicant.	Description.	Extent.		Upset price per acre, Rs.
				A.	R. P.	
Preliminary plan 11,505. Village—Udumalagala. Claimant—Crown.						
4	Atahaulhena	Mr. W. Y. Mackintosh of Nakiya-deniya	Jungle	21	3 24	117.50
18	Bataketiyyedeniya	do.	Deniya	3	3 14	100
35	Wanabodagoda	do.	Jungle	10	1 15	101
Preliminary plan 12,270. Village—Udumalagala. Claimant—Crown.						
1	Wattahenegoda	G. Dhanayaka of Sri Bhavana, Galle	Jungle	3	0 5	55
2	Do.	do.	do.	3	0 12	55
Preliminary plan 11,282. Village—Kottawa. Claimant—Kottawaganage Teberis of Kottawa.						
1	Eliasseygodawatta	—	Garden	0	0 22.6	60
			Plantation	—	—	3.50
Preliminary plan 12,288. Village—Kabaragala. Claimant—Crown.						
1	Gallegederawatta-addaragoda	Eriwarawemahadurage Nedoris of Kabaragala	Chena	0	1 5	57
Preliminary plan 12,337. Village—Udumalagala. Claimant—Crown.						
1	Berawaliaddekanda	Udalamatte Gamage Odiris of Udumalagala	Chena	1	0 2	58
Claimant—U. G. Odiris.						
2	Berawaliaddekanda	Udalamatte Gamage Odiris of Udumalagala	Contains rubber..	0	1 8	56
			Plantation	—	—	9.40
Preliminary plan 12,348. Village—Kottawa. Claimant—M. V. Hendrick.						
2	Etumalakandegoda	Mabotuwana Vitanage Hendrick of Kottawa	Garden	0	1 17	66
			Plantation	—	—	15.30
Preliminary plan 12,406. Village—Talgampola. Claimant—Mr. W. A. Goonatilleka of Kitulampitiya.						
1	Wadiyawatta alias Godadeniyegoda	Mr. W. A. Goonetilleka of Kitulampitiya	Garden	3	0 20	60
			Plantation	—	—	31.23
2	Do.	do.	Garden	2	0 28	60
			Plantation	—	—	20.25
Claimant—Crown.						
3	Wadiyawatta alias Godadeniyegoda	Mr. W. A. Goonetilleka of Kitulampitiya	Chena	0	0 9	—*
Claimant—H. V. Don Noris de Silva of Talgampola.						
4	Godadeniyegoda	Mr. W. A. Goonetilleka of Kitulampitiya	Garden	1	3 11	60
			Plantation	—	—	1.60
Claimant—Crown.						
	Godadeniyegoda	Mr. W. A. Goonetilleka of Kitulampitiya	Chena	0	0 8	—*
Preliminary plan 12,407. Village—Udubettawa. Claimant—Crown.						
1	Daladawwewatta-addarakanda	A. P. G. Don Luwis de Silva of Udubettawa	Chena	1	1 9	58
Claimant—Obadamudalige Carolis of Udubettawa.						
2	Daladawwewatta-addarawatta	A. P. G. Don Luwis de Silva of Udubettawa	Native garden	0	1 4	55
			Plantation	—	—	0.30
Claimant—Talahitiya Vitanage Mendoris of Udubettawa.						
3	Daladawwewatta-addarawatta	A. P. G. Don Luwis de Silva of Udubettawa	Native garden	0	0 26	57
			Plantation	—	—	8
Claimant—Crown.						
4	Daladawwewatta-addarakanda alias Mimanagodakanda	Obadamudalige Carolis of Udubettawa	Low jungle	0	3 24	58
Preliminary plan 12,281. Village—Malalgodapitiya South. Claimant—Crown.						
	Galdenikanda alias Galketiye-kanda	Pettadurage Appu Singho	Chena	2	2 39	61†

\* Reservation (not for sale).

† Lot No. 1 in preliminary plan 12,281 will be settled at appraised value of Rs. 61 per acre on (1) Manikku Badaturege Nonis de Silva, (2) D. L. S. David de Silva, and (3) P. Sandoris de Silva, under Land Sale Regulation No. 35.

Further information regarding these lands can be obtained from the Government Agent, Southern Province, and their plans from the Surveyor-General.

Colonial Secretary's Office,  
Colombo, November 10, 1923.

CECIL CLEMENTI,  
Colonial Secretary.

No. 4,072, S. P.—The Government Agent, Southern Province, will on Thursday, January 10, 1924, at 1 P.M., at his office in Galle Kachcheri, put up to auction, for sale or settlement, or will otherwise dispose of, the under-mentioned portions of Crown land, in accordance with the regulations of Government regarding land sales. Seven allotments of land situated in the Bentota-Walallawiti korale division of the Galle District of the Southern Province.

Preliminary plan 11,427. Village—Yatagala. Claimants—(1) Tommayahakuru Kaisi, (2) Hewahakuru Meida.

Lot.	Name of Land.	Name of Applicant.	Description.	Extent.		Upset price per acre, Rs.
				A.	R. P.	
3	Kurunduwatta-addarakumbura alias Parapawaturewela	L. P. A. Wickramaratna, Korale Arachchi of Kosgoda	Paddy field	4	1 0	100
Preliminary plan 12,244. Village—Yatagala. Claimant—Crown.						
1	Ambagahaudumullekele	P. M. Abeyasekera, Vidana Arachchi of Kosgoda	Low jungle	2	0 7	210*

Preliminary plan 12,227. Village—Walinguruketiya. Claimant—Crown.

Lot.	Name of Land.	Name of Applicant.	Description.	Extent.			Upset price per acre, Rs.
				A.	R.	P.	
3	Keraketieyekele	R. D. J. Karunaratna, Fiscal's Arachchi of Induruwa	Low Jungle	0	3	39	211*
Preliminary plan 12,168. Village—Mahawila. Claimant—D. Igorisa.							
9	Kandegodawatta	Rev. M. A. Naradharatissa	Garden Plantation	1	0	12	66 42·95
Preliminary plan 12,032. Village—Goluwamulla. Claimant—Crown.							
1	Annasigodakele <i>alias</i> Heenpanwela-addaramanana	Opatakankanange Wattuappu of Goluwamulla	Jungle	1	0	20	51
Preliminary plan 12,066. Village—Horangalla. Claimant—Crown.							
2	Kawdelladuwa <i>alias</i> yawakele	Sam. G. Solomon of Talgaswela	Kudamulane estate, Jungle	18	2	8	86
Preliminary plan 12,295. Village—Pahalaomatta. Claimant—A. K. Pedrick Appu.							
1	Teligalahena	Adimalikankanange Davith Sinno	Low jungle Plantation	0	3	27	58 1·20

\* Value of land per acre with mining rights.

Further information regarding these lands can be obtained from the Government Agent, Southern Province, and their plans from the Surveyor-General.

Colonial Secretary's Office,  
Colombo, November 13, 1923.

CECIL CLEMENTI,  
Colonial Secretary.

No. 4,073, S. P.—The Government Agent, Southern Province, will on Tuesday, February 5, 1924, at 1 P.M., at his office in Galle Kacheheri, put up to auction, for sale or settlement, or will otherwise dispose of, the under-mentioned portions of Crown land, in accordance with the regulations of Government regarding land sales. Twenty-one allotments of land situated in the Bentota-Walallawiti korale division of the Galle District of the Southern Province.

Preliminary plan 12,260. Village—Nanatotapalata. Claimant—B. M. Wijerama of Kosgoda.

Lot.	Name of Land.	Name of Applicant.	Description.	Extent.			Upset price per acre, Rs.
				A.	R.	P.	
1	Allandaraudumulla	—	Contains cinnamon	0	0	24	310*
Claimants—(1) Siyadoris Perera Wickremaratna, (2) S. Arnolis Silva, both of Kosgoda.							
2	Galwalakele	—	Contains cinnamon	0	0	14	—†
3	Do.	—	do.	0	0	22	310*
Claimant—Crown.							
4	Duwabeddekiriwallagahakele	—	Low jungle	4	0	36	110
Claimants—(1) Siyadoris Perera Wickremaratna, (2) S. Arnolis Silva, both of Kosgoda.							
5	Galwalakele	—	Contains cinnamon	0	1	9	310*
Claimant—Crown.							
6	Duwabeddediriwallagahakele	A. Jamiel Mendis of Nape	Low jungle	2	0	0	110
7	Do.	A. Livaris Mendis of Nape	do.	1	3	28	110
8	Do.	A. Geeson Mendis of Nape	do.	2	0	0	110
9	Do.	Demuni Carnelis Zoysa of Welangoda	do.	1	3	27	110
10	Do.	—	do.	1	1	10	—†
Claimants—S. P. Wickremaratne and another.							
11	Duwabedda	—	Cinnamon garden	0	0	23	310*
Claimant—Crown.							
12	Duwebeddekiriwallagahakele	—	Low jungle	0	1	13	—†
Preliminary plan 12,121. Village—Igala. Claimant—Crown.							
1	Nugegodamanana Igalkanda-addarakattiya <i>alias</i> Nugegodadeniya	Don Martin Dias Jayaweera Abeyasekera of Balapitiya	Deniya	0	1	6	100
2	Do.	do.	Patana	1	3	24	100
Claimant—J. R. Pullenayagam of Elpitiya.							
5	Nugegodamanana Igalakanda-addarakattiya <i>alias</i> Nugegodadeniya	Don Martin Dias Jayaweera Abeyasekera of Balapitiya	Paddy field	0	3	25	75
6	Do.	do.	do.	1	0	15	75
7	Do.	do.	Deniya	0	0	17	75
Claimant—Mr. H. J. M. Wickramaratne, Proctor, Balapitiya.							
9	Nugegodamanana Igalakanda-addarakattiya <i>alias</i> Nugegodadeniya	Don Martin Dias Jayaweera Abeyasekera of Balapitiya	Chena, &c.	0	1	24	300*
Preliminary plan 12,371. Village—Magala North. Claimant—Crown.							
1	Nugagahadeniya	P. H. Thepanis of Magala South	Deniya	0	1	18	250‡
2	Bogahamanana <i>alias</i> Nugagahamanana	do.	Patana	1	0	2	250‡
3	Nugagahadeniya	do.	Deniya	0	0	4	250‡
4	Bogahamanana	do.	Patana and deniya	0	0	27	—†
5	Do.	do.	Patana	1	2	6	250‡
6	Do.	do.	do.	1	0	39	250‡
7	Do.	do.	Deniya	—	—	—	—§
Claimant—Kaluwahakuru Kitcha.							
8	Kekunagahaduwa	P. H. Thepanis of Magala South	Garden Plantation	0	0	25	70‡ 3·80

\* Value of land per acre with plantation.

‡ Value of land per acre with mining rights.

† Reservation (not for sale).

§ Land unclaimed by Crown (not for sale).

Further information regarding these lands can be obtained from the Government Agent, Southern Province, and their plans from the Surveyor-General.

Colonial Secretary's Office,  
Colombo, November 13, 1923.

CECIL CLEMENTI,  
Colonial Secretary.

## LAND SALES IN THE EASTERN PROVINCE.

No. 1,578, E. P.—The Assistant Government Agent, Trincomalee, will on Tuesday, January 29, 1924, at 10 A.M., at the Kuchchaveli Resthouse, put up to auction, for sale or settlement, or will otherwise dispose of, the under-mentioned portions of Crown land, in accordance with the regulations of Government regarding land sales. Fifty-eight allotments of land situated in the Kaddukkulam East division of the Trincomalee District of the Eastern Province.

Lot.	Name of Land.	Preliminary plan 5,805. Name of Applicant.	Village—Kuchchaveli (Moor). Description.	Extent.			Upset price per acre, Rs.
				A.	R.	P.	
1	Sumarilluvayalarugathegam	P. Peerumuhamadu	Low jungle fit for paddy	0	3	38	26
2	Do.	—	Reservation for main road	0	1	27	—*
3	Do.	For general sale	Low jungle fit for garden	1	0	34	26
1	Thalaiadikadu	Preliminary plan 5,755. S. Abdulcader	Village—Kuchchaveli (Moor). Low jungle fit for garden	2	0	12	26†
2	Vadiadikadakkaraikadu	S. Veluppillai	Village—Kuchchaveli (Tamil). Low jungle fit for garden	1	0	16	26†
3	Kadalkaraivalavu	S. Vanniyatampi	do.	1	0	9	26†
4	Do.	For general sale	do.	1	0	33	26†
5	Do.	—	Reservation along the sea	2	0	34	—*
6	Kadalkaraivalavu	—	Village—Kuchchaveli (Moor). Reservation along the sea	1	0	37	—*
7	Do.	—	Reservation along main road	0	1	37	—*
8	Pallivasaladikadu	S. Abdulcader	Low jungle fit for garden	2	3	29	26†
9	Do.	—	Reservation for path	0	1	27	—*
10	Do.	—	Cemetery	0	3	33	—*
11	Do.	—	Reservation along the main road	0	2	16	—*
12	Do.	For general sale	Low jungle fit for garden	0	3	23	28†
13	Murukkadivalavu	Encroachment by K. N. Muttiah	Garden contains 1 coconut tree of 25 years old	0	0	4	34†
14	Vampadivalavu alias Vadiadipumi	V. Ratnasingam and S. Murugesu	Village—Kuchchaveli (Tamil). Low jungle fit for garden	1	0	1	23†
15	Do.	—	Reservation along main road	0	0	14	—*
1	Kesarpula	Preliminary plan 5,773. S. Kanagasabai	Village—Kumpurupiddy. Jungle fit for paddy	8	1	8	24†
1	Velauthertharai	Preliminary plan 5,794. E. S. Muhammadusultan	Village—Kuchchaveli (Moor). Low jungle fit for paddy	0	1	23	24†
2	Do.	do.	do.	3	1	0	24†
4	Kusavanattupulavu	S. Murugesu	do.	3	3	25	24†
3	Velauthertharai	—	Reservation for footpath	0	0	15	—*
5	Kusavanattupulavu	Encroachment by S. Murugesu	Paddy field	0	3	10	50†
6	Do.	—	Reservation for cart track	0	1	16	—*
7	Ichchankaddupulavu	E. Muhammadusultan	Paddy field	3	3	1	24††
8	Do.	K. Uduman	do.	4	2	8	24††
9	Do.	A. Kappanaina	do.	11	2	30	24††
10	Kusavanathuvayal	S. Madarsaibu	do.	2	2	1	24††
1	Murichchankulam alias Murichchankaduvayal	Preliminary plan 5,797. S. Murugesu	Village—Kuchchaveli (Tamil). Low jungle fit for paddy	3	0	5	30†
2	Do.	do.	Paddy field	3	2	22	27.50†
3	Do.	—	Reservation along cart track	0	0	18	—*
4	Periyavayalarugathegam	K. Nagamuttu	Low jungle fit for paddy	1	0	26	27
5	Do.	do.	do.	2	0	1	33†
6	Do.	do.	Open land fit for paddy	0	0	32	33†
7	Do.	For general sale	do.	0	1	0	27
8	Do.	—	Reservation along the channel	0	0	11	—*
9	Do.	—	do.	0	0	6	—*
10	Do.	—	do.	0	0	23	—*
11	Do.	—	do.	0	0	12	—*
12	Do.	—	do.	0	0	35	—*
13	Do.	—	Reservation along the cart track	0	0	35	—*
14	Do.	—	do.	0	1	16	—*
1	Nallathanimodda	Preliminary plan 5,834. A. Matarsa	Village—Kuchchaveli. Low jungle fit for paddy	0	1	21	24†
2	Do.	do.	do.	1	1	18	21†
3	Do.	—	Low jungle reservation for cart track	0	3	3	—*
4	Do.	—	Reservation for footpath	0	0	18	—*
5	Do.	Encroachment by K. Kartigesapillai	Paddy field	0	3	31	26†
6	Malukaranpulavu	S. M. Mavulana	Low jungle fit for paddy	1	3	1	24†
7	Do.	Encroachment by ditto	Paddy field	0	0	37	26†
1	Puliankulatuvayal	Preliminary plan 5,844. For general sale	Village—Pulmodda. Jungle fit for paddy	2	2	2	32
2	Do.	Encroachment by K. Assana Marakayar	Paddy field	2	1	29	60
3	Do.	Ditto by M. S. Muhammadu	do.	0	3	24	60
4	Do.	Ditto by ditto and applied for by S. Matarsah and Pichchaimma	do.	2	0	18	60

Lot.	Name of Land.	Preliminary plan 5,118. Name of Applicant.	Village—Kuchchaveli. Description.	Extent.			Upset price per acre, Rs.
				A.	R.	P.	
5	Vulankeliyankulatuvayal	K. Sinnavan	Paddy field	3	1	28	22
1	Sentamarakkantotamal-kandal	K. Kuppaitampi	Paddy field	3	3	16	26
2	Sentamarakantotam	Encroachment by a Aymya-pillai	do.	2	0	17	30
3	Peramadupaniyavayal	K. Ahammadulebbai	do.	3	3	4	26

\* Not for sale.

† Contains timber.

‡ Settlement of land under Circular No. 36 of April 15, 1920.

Further information regarding these lots can be obtained from the Assistant Government Agent, Trincomalee, and plans of them from the Surveyor-General.

Colonial Secretary's Office,  
Colombo, November 10, 1923.

CECIL CLEMENTI,  
Colonial Secretary.

### LAND SALES IN THE PROVINCE OF SABARAGAMUWA.

No. 1,115, P. of S.—The Government Agent, Province of Sabaragamuwa, will on Tuesday, January 8, 1924, at 2 P.M., at his office in Ratnapura, put up to auction, for sale or settlement, or will otherwise dispose of, the under-mentioned portions of Crown land, in accordance with the regulations of Government regarding land sales. Twenty-three allotments of land situated in the Ratnapura District of the Province of Sabaragamuwa.

Lot.	Name of Land.	Name of Applicant.	Description.	Final village plan 85. Village—Hapurugala, Nawadun korale.			Upset price. per acre, Rs.
				A.	R.	P.	
18A	Hapurugalamukalana <i>alias</i> Banduradeniyehenyaya, Palagallehena	—	Forest	3	3	36	—*
18A5	Hapurugala estate	Encroachment by Mr. G. W. Greenshields	Rubber 10 to 15 years old	0	3	37	506
18A6	Do.	do.	do.	0	0	16	506
18A7	Do.	do.	do.	0	0	32	506
18A8	Do.	do.	do.	0	0	35	506
18A9	Do.	do.	do.	0	0	28	506
18A10	Do.	do.	do.	0	0	7	506
18A11	Hapurugalamukalana <i>alias</i> Pangwillehenyaya, Magadeniyehena, Millagahawillemukalana	—	Forest	2	0	6	—†
18A12	Udahapangwilla	—	Deniya	0	0	15	—†
18A13	Hapurugalamukalana	Encroachment by Mr. G. W. Greenshields	Estate road	0	0	3	106
18A4	Hapurugalamukalana <i>alias</i> Atambagahadeniyehenyaya	—	Forest	2	3	4	—‡
18A4A	Do.	—	Deniya	0	0	15	—‡
18A4B	Hapurugala estate	Encroachment by Mr. G. W. Greenshields	Rubber 10 to 15 years	0	0	7	506
18A4C	Do.	do.	do.	0	0	34	506
18A4D	Do.	do.	do.	0	0	16	506
18A4E	Do.	do.	do.	0	0	6	506

#### Preliminary plan 3,176. Village—Tennehena, Atakalan korale.

2	Indiketiya	—	Chena	1	0	25	27.50
5	Mahadeniyehena	D. Kirimenika	do.	1	1	1	30

#### Preliminary plan 3,144. Village—Galapallelanda, Nawadun korale.

1	Epagamamukalana	—	Jungle	30	3	32	106
---	-----------------	---	--------	----	---	----	-----

#### Final village plan 116. Village—Opata, Atakalan korale.

12A	Udakumburegodahenemukalana	—	High jungle	2	2	7	—§
12A1	Udakumburegodahenemukalana <i>alias</i> Opata estate	Encroachment by Opata Tea and Rubber Company, Limited	Rubber and tea about 10 years old and part of an estate road	0	1	27	1,010
12A2	Do.	do.	do.	0	0	8	1,010
12A3	Do.	do.	do.	0	0	4	1,010
12A4	Do.	do.	do.	0	1	4	1,010
15A1	Egodawattemukalana <i>alias</i> Opata estate	Encroachment by Opata Tea and Rubber Company, Limited	Rubber 10 years old	0	1	20	1,010
15A2	Do.	do.	do.	0	0	25	1,010



Lot.	Name of Land.	Name of Applicant.	Description.	Extent.			Upset price per acre, Rs.
				A.	R.	P.	
7	Wellagawakumbura	The late D. T. D. Dissanayaka	Paddy field	11	0	12	15
22	Tudugalekumbura	The late Y. A. Andris Appu	do.	17	1	3	15
23	Do.	do.	do.	3	0	29	15

\* Reservation for Etoya-ela and Hin-dola (not for sale).

† Reservation for Hin-dola and Gansabhawa road (not for sale).

‡ Reservation for Etoya-ela (not for sale).

§ Reservation for paddy fields (not for sale).

Note.—Lots 7, 22, and 23 in preliminary plan 3,030 have been asweddumized by the above applicants on Crown permits under Food Production Circulars, and will be sold to their heirs subject to an irrigation rate of Rs. 2 per acre per annum, subject to revision at any time.

Further information respecting these lands may be obtained from the Government Agent, Province of Sabaragamuwa, and their plans from the Surveyor-General.

Colonial Secretary's Office,  
Colombo, November 10, 1923.

CECIL CLEMENTI,  
Colonial Secretary.

## LAND SALES BY THE SETTLEMENT OFFICER.

### NORTH-WESTERN PROVINCE.

No. 6,677, S. O.—On Wednesday, January 9, 1924, at 9 A.M., the Land Settlement Officer will put up for sale or settlement at Hettipola, the under-mentioned portions of Crown land, on the terms authorized by Government. Four allotments of land situated in the Giratalane korale of Dewamedhi hatpattu division of the Kurunegala District of the North-Western Province.

Block survey preliminary plan 1,693.—Panikgama.

Lot.	Name of Land.	Name of Claimant.	Description.	Extent.		
				A.	R.	P.
21	Kahatagahamulawatta	Crown; balance not paid by (1) Maweella Naidelage Appu Naide, (2) ditto Puchi Naide	Garden	0	2	12
11	Godellehena	Crown	Chena	5	2	21
12A	Kahatagahamulahena	do.	do.	1	3	5
12B	Talgahamulahena	do.	do.	1	3	8

Upset price at Rs. 16 to Rs. 50 per acre. Further information regarding these lands can be obtained from the Land Settlement Officer, and plans of them from the Surveyor-General.

Colonial Secretary's Office,  
Colombo, November 13, 1923.

CECIL CLEMENTI,  
Colonial Secretary.

No. 6,678, S. O.—On Wednesday, January 9, 1924, at 9 A.M., the Land Settlement Officer will put up for sale or settlement at Hettipola, the under-mentioned portions of Crown land, on the terms authorized by Government. Three allotments of land situated in the Giratalane korale of Dewamedhi hatpattu division of the Kurunegala District of the North-Western Province.

Block survey preliminary plan 1,686.—Tambiyagama.

Lot.	Name of Land.	Name of Claimant.	Description.	Extent.		
				A.	R.	P.
29	Dangahamulahena	Crown	Chena	8	3	27
29B	Kongahamulahena	do.	do.	3	2	27

Block survey preliminary plan 1,722.—Giratalana.

228E	Kongahamulawatta	Crown	Garden	0	2	2
------	------------------	-------	--------	---	---	---

Upset price at Rs. 16 to Rs. 50 per acre. Further information regarding these lands can be obtained from the Land Settlement Officer, and plans of them from the Surveyor-General.

Colonial Secretary's Office,  
Colombo, November 13, 1923.

CECIL CLEMENTI,  
Colonial Secretary.

No. 6,679, S. O.—On Thursday, January 10, 1924, at 9 A.M., the Land Settlement Officer will put up for sale or settlement at Hettipola, the under-mentioned portions of Crown land, on the terms authorized by Government. Four allotments of land situated in the Giratalane korale of Dewamedhi hatpattu division of the Kurunegala District of the North-Western Province.

Block survey preliminary plan 1,815.—Dambagollegama.

Lot.	Name of Land.	Name of Claimant.	Description.	Extent.		
				A.	R.	P.
10A	Dangahamulawatta	Crown; balance not paid by Kilagamayalage Puchi	Garden	0	2	35
6	Ihalawetiyehehena	Block survey preliminary plan 1,687.—Kiriwellewa. Crown; balance not paid by (1) Ponnampemurage Marianu Fernando of Tekewa, (2) Wannu Arachchige Elaris Appu, (3) ditto Esili Nona of Meegahapeissa in Katugampola korale	Chena	8	1	5
33G	Mylagahamulahena	Crown; balance not paid by Richard Mendis Abeysekera	Garden	1	3	21
21	Gaswedimalgahamulawatta	Block survey preliminary plan 1,750.—Pahala Batawalagama. Crown; balance not paid by (1) Bandaranayake Atapattu Mudiyansele Kiri Banda of Batawalagama, (2) Wanigasuriya Mudiyansele Puchi Banda of Yayagedera in Tissawa korale, (3) ditto Tikiri Banda, (4) ditto Ran Menika of Ellakonda	Garden	1	2	22

Upset price at Rs. 16 to Rs. 50 per acre. Further information regarding these lands can be obtained from the Land Settlement Officer, and plans of them from the Surveyor-General.

Colonial Secretary's Office,  
Colombo, November 13, 1923.

CECIL CLEMENTI,  
Colonial Secretary.

**No. 6,680, S. O.**—On Wednesday, January 9, 1924, at 9 A.M., the Land Settlement Officer will put up for sale or settlement at Hettipola, the under-mentioned portions of Crown land, on the terms authorized by Government. Three allotments of land situated in the Giratalane korale of Dewamedhi hatpattu division of the Kurunegala District of the North-Western Province.

Block survey preliminary plan 1,816.—Akurana.

Lot.	Name of Land.	Name of Claimant.	Description.	Extent.		
				A.	R.	P.
12	Wattehena	Crown ; balance not paid by (1) Wijesekera Tennekon Mudi- yanselage Ukku Banda Korala, (2) ditto Kiri Banda	Chena	1	2	25
13	Ehatugahamulawatta	do.	Garden	3	1	16
17	Kadurugahamulawatta	Crown ; balance not paid by Kitagamayalage Guruwa	do.	0	1	25

Upset price at Rs. 16 to Rs. 50 per acre. Further information regarding these lands can be obtained from the Land Settlement Officer, and plans of them from the Surveyor-General.

Colonial Secretary's Office,  
Colombo, November 13, 1923.

CECIL CLEMENTI,  
Colonial Secretary.

**No. 6,681, S. O.**—On Wednesday, January 9, 1924, at 9 A.M., the Land Settlement Officer will put up for sale or settlement at Hettipola, the under-mentioned portions of Crown land on the terms authorized by Government. Seven allotments of land situated in the Giratalane korale of Dewamedhi hatpattu division of the Kurunegala District of the North-Western Province.

Block survey preliminary plan 1,682.—Talkuduwa.

Lot.	Name of Land.	Name of Claimant.	Description.	Extent.		
				A.	R.	P.
5c	Kolongahamulahena	Crown ; balance not paid by (1) John Graham Tennakoon, Ratemahatmaya, (2) Kowulwewe Arachchilage Sinnappuwa of Talkuduwa, (3) Wahalamuni Arachchilage Rani of Kalu- neliya	Chena	6	2	8
8	Kahatagahamulahena	Crown ; balance not paid by Talkuduwe Teragollelage Podi- sinno	Garden	2	1	5
2	Tolabokelemukalana	Block survey preliminary plan 1,691.—Tengodagedera. Crown ; balance not paid by John Perera Wijetunga of Ambe- hera estate, Uhumiya	Forest	16	0	39
14	Kongahamulahena	do.	Chena	3	2	37
12D	Medabemmahena	Crown ; balance not paid by Tennekoon Mudiyanse- lage Punchirala	do.	1	3	31
12E	Do.	do.	do.	1	2	7
33	Ambagahamullepillewa	Crown ; balance not paid by Rajapakse Subasinghage Baba Sinno	do.	1	2	2

Upset price at Rs. 16 to Rs. 50 per acre. Further information regarding these lands can be obtained from the Land Settlement Officer, and plans of them from the Surveyor-General.

Colonial Secretary's Office,  
Colombo, November 13, 1923.

CECIL CLEMENTI,  
Colonial Secretary.

**No. 6,682, S. O.**—On Thursday, January 10, 1924, at 9 A.M., the Land Settlement Officer will put up for sale or settlement at Hettipola, the under-mentioned portions of Crown land, on the terms authorized by Government. Six allotments of land situated in the Giratalane korale of Dewamedhi hatpattu division of the Kurunegala District of the North-Western Province.

Block survey preliminary plan 1,683.—Tekewa.

Lot.	Name of Land.	Name of Claimant.	Description.	Extent.		
				A.	R.	P.
123	Siyambalagahahena	Crown ; balance not paid by Sinhalapedidurayalage Bandiya	Chena	4	1	39
128	Do.	do.	do.	4	2	24
128B	Kadurugahakotuwa	do.	Abandoned to- bacco gala	0	1	23
128c	Do.	do.	Garden	0	2	38
6J	Tanahena	Block survey preliminary plan 1,727.—Diggalagedera. Crown ; balance not paid by Jayasinghe Mudiyanse- lage Kirihami Vel-Vidane	Chena	2	1	36
16	Siyambalagahamulahena	Block survey preliminary plan 1,747.—Ihala Palamugedera. Crown ; balance not paid by (1) Dissanayake Mudi- yanse- lage Naidehami of Amunukola, (2) ditto Appuhami of Giratalana, (3) ditto Gunarathami of Halmillakotuwa in Baladora korale	Chena	1	1	22

Upset price at Rs. 16 to Rs. 50 per acre. Further information regarding these lands can be obtained from the Land Settlement Officer, and plans of them from the Surveyor-General.

Colonial Secretary's Office,  
Colombo, November 13, 1923.

CECIL CLEMENTI,  
Colonial Secretary.

**No. 6,683, S. O.**—On Thursday, January 10, 1924, at 9 A.M., the Land Settlement Officer will put up for sale or settlement at Hettipola, the under-mentioned portions of Crown land, on the terms authorized by Government. Ten allotments of land situated in the Giratalane korale of Dewamedhi hatpattu division of the Kurunegala District of the North-Western Province.

Block survey preliminary plan 1,684.—Gorakadeniya.

Lot.	Name of Land.	Name of Claimant.	Description.	Extent.		
				A.	R.	P.
4B	Koluhena	Crown ; balance not paid by (1) Ekanayake Mudiyanse- lage Kiri Banda, (2) ditto Ran Menika, (3) Atapattu Herat Mudiyanse- lage Kiri Mudiyanse, (4) Tennakoon Mudiyanse- lage Kiri Banda Vel-Vidane, (5) ditto Mudaliami Vel-Vidane, (6) ditto Tikiri Banda	Garden	4	1	8
9	Do.	do.	Chena	2	0	37

Lot.	Name of Land.	Name of Claimant.	Description.	Extent.		
				A.	R.	P.
34P	Guruwanehena..	Crown ; balance not paid by (1) Ekanayake Mudiyanse- lage Appuhami, (2) ditto Dingiri Banda, (3) ditto Kiri Banda, (4) Tenna- kon Mudiyanse- lage Tikiri Banda Block survey preliminary plan 1,802.—Kahatawila.	Chena ..	2	3	26
6	Siyambalagaha- watta	Crown ; balance not paid by (1) Dissanayake Mudiyanse- lage Appuhami, (2) ditto Ukku Menika	Garden ..	0	1	22
7	Do.	do.	do.	2	0	33
11	Lolugahamula- watta	Crown ; balance not paid by Dissanayake Mudiyanse- lage Kiri Banda	Garden and chena	2	1	25
33	Talgahamula- watta	Crown ; balance not paid by (1) Dissanayake Mudiyanse- lage Appuhami, (2) ditto Bandi Etana, (3) ditto Kaluhamy	Garden ..	0	1	29
60	Daminagaha- mulawatta	Crown ; balance not paid by (1) Dissanayake Mudiyanse- lage Ukku Menika, (2) ditto Ran Menika, (3) ditto Anagihamy	Coconut ..	2	3	1
70	Kongahamula- watta	Crown ; balance not paid by Dissanayake Mudiyanse- lage Ukku Menika	Garden ..	1	0	7
72	Talgahamula- watta	Crown ; balance not paid by Dissanayake Mudiyanse- lage Kiri Bande Vidane	do. ..	3	2	19

Upset price at Rs. 16 to Rs. 50 per acre. Further information regarding these lands can be obtained from the Land Settlement Officer, and plans of them from the Surveyor-General.

Colonial Secretary's Office,  
Colombo, November 13, 1923.

CECIL CLEMENTI,  
Colonial Secretary.

**No. 6,684, S. O.**—On Thursday, January 10, 1924, at 9 A.M., the Land Settlement Officer will put up for sale or settlement at Hettipola, the under-mentioned portions of Crown land, on the terms authorized by Government. Three allotments of land situated in the Giratalane korale of Dewamedhi hatpattu division of the Kurunegala District of the North-Western Province.

Lot.	Name of Land.	Name of Claimant.	Description.	Extent.		
				A.	R.	P.
35	Siyambalawewatta ..	Crown ; balance not paid by (1) Karunanayake Mudiyanse- lage Mudalihami of Marapahambiya, (2) ditto Ran Menika of Pallegama Block survey preliminary plan 1,762.—Pallegama.	Garden ..	0	1	19
18c	Kadurugahamulahena ..	Crown ; balance not paid by Batayakdessayalage Ratrana .. Block survey preliminary plan 1,741.—Pulunduwagama.	Chena ..	1	0	16
41A	Maditiyagahamulahena ..	Crown ; balance not paid by (1) Rajaguru Mudiyanse- lage Mudiyanse, Vel-Vidane of Dotella, (2) Yapa Mudiyanse- lage Kirietana of Diwulwewa Block survey preliminary plan 1,769.—Dotella.	Chena ..	0	0	22

Upset price at Rs. 16 to Rs. 50 per acre. Further information regarding these lands can be obtained from the Land Settlement Officer, and plans of them from the Surveyor-General.

Colonial Secretary's Office,  
Colombo, November 13, 1923.

CECIL CLEMENTI,  
Colonial Secretary.

**No. 6,685, S. O.**—On Thursday, January 10, 1924, at 9 A.M., the Land Settlement Officer will put up for sale or settlement at Hettipola, the under-mentioned portions of Crown land, on the terms authorized by Government. Six allotments of land situated in the Giratalane korale of Dewamedhi hatpattu division of the Kurunegala District of the North-Western Province.

Lot.	Name of Land.	Name of Claimant.	Description.	Extent.		
				A.	R.	P.
1	Dangahamulahena ..	Crown ; balance not paid by Meeraussa Lekamalage Omaru Lebbe of Madige Anukkane Block survey preliminary plan 1,755.—Yaddigama.	Chena ..	1	0	29
2	Dangahamulawatta ..	do.	Garden ..	1	0	12
4	Dangahamulahena ..	do.	Chena ..	0	1	16
8	Do.	do.	do.	1	0	5
17G	Kongahamulawatta ..	Crown ; balance not paid by Galadeni Patirannehelage Punchi Menika of Diwulwewa Block survey preliminary plan 1,763.—Digdeniya.	Garden ..	3	3	25
19	Kohombagahamulahena ..	Crown ; balance not paid by (1) Ahamadu Lebbelage Isma Lebbe, (2) ditto Alima Nachchire Block survey preliminary plan 1,819.—Asanakotuwa.	Chena ..	5	1	28

Upset price at Rs. 16 to Rs. 50 per acre. Further information regarding these lands can be obtained from the Land Settlement Officer, and plans of them from the Surveyor-General.

Colonial Secretary's Office,  
Colombo, November 13, 1923.

CECIL CLEMENTI,  
Colonial Secretary.

**No. 6,686, S. O.**—On Thursday, January 10, 1924, at 9 A.M., the Land Settlement Officer will put up for sale or settlement at Hettipola, the under-mentioned portions of Crown land, on the terms authorized by Government. Nine allotments of land situated in the Giratalane korale of Dewamedhi hatpattu division of the Kurunegala District of the North-Western Province.

Lot.	Name of Land.	Name of Claimant.	Description.	Extent.		
				A.	R.	P.
12	Elagawapillewa ..	Crown ; balance not paid by (1) Jayakodi Arachchilage Kiri Naide, (2) ditto Punchi Naide Block survey preliminary plan 1,694.—Medagama.	Chena ..	0	2	8
18G	Kahatagahamulahena ..	Crown ; balance not paid by Moragolle Naidelagedera Singha Naide	do. ..	0	2	4
18K	Do.	Crown ; balance not paid by Jayakodi Arachchilage Kombi Nachchire	do. ..	1	1	7
1	Bemmagawahena ..	Crown ; balance not paid by (1) Marasinghe Mudiyanse- lage Vidaneralage Ukku Menika, (2) ditto Dingiri Manamali, (3) ditto Appu Sinno, (4) ditto Dingira Manamali Block survey preliminary plan 1,715.—Hiripokuna.	Chena ..	0	0	16
2	Do.	do.	do.	0	1	25
5	Do.	do.	do.	0	3	32
25	Do.	do.	do.	0	2	23

Lot.	Name of Land.	Name of Claimant.	Description.	Extent.		
				A.	R.	P.
10B	Kongahamulahena	Crown; balance not paid by (1) Marasinghe Mudiyansele	Chena	0	2	10
		Vidanelage Appu Sinno, (2) ditto Sirimala Naide				
19	Do.	do.	do.	0	1	16

Upset price at Rs. 16 to Rs. 50 per acre. Further information regarding these lands can be obtained from the Land Settlement Officer, and plans of them from the Surveyor-General.

Colonial Secretary's Office,  
Colombo, November 13, 1923.

CECIL CLEMENTI,  
Colonial Secretary.

**No. 6,687, S. O.**—On Thursday, January 10, 1924, at 9 A.M., the Land Settlement Officer will put up for sale or settlement, at Hettipola, the under-mentioned portions of Crown land, on the terms authorized by Government. Eight allotments of land situated in the Giratalane korale of Dewamedhi hatpattu division of the Kurunegala District of the North-Western Province.

Lot.	Name of Land.	Name of Claimant.	Description.	Extent.		
				A.	R.	P.
11D	Kolongahamulahena	Crown; balance not paid by Karumatilake Panditalage Kira Nachchire	Garden	0	3	35
12	Siyambalagahamulawatta	do.	do.	0	0	30
43	Iswetiyeheha	Crown; balance not paid by (1) Potuwewe Naidelage Bandiya Naide, (2) ditto Ukku Naide, (3) Veda Naidelage Kaluwa Naide	Chena	0	1	10
44	Isweti yawatta	do.	Garden	0	0	28
48	Kahatagahamulahena	do.	Chena	1	0	8
48A	Iswetiyeheha	do.	Garden	0	2	1

Block survey preliminary plan 1,708.—Ambagahawewa.

Block survey preliminary plan 1,700.—Lokurugama.

24D	Kongahamulahena	Crown; balance not paid by (1) Wadu Vidanelage Pina Naide of Lokurugama, (2) Batuwitage Hinnias Chittara of 18, Old Kolonnawa road of Dematagoda, Colombo	Chena	7	3	39
24F	Bogahamulahena	Crown; balance not paid by (1) Wadu Vidanelage Tikiri Appu Naide, (2) ditto Henda Naide	do.	0	2	21

Upset price at Rs. 16 to Rs. 50 per acre. Further information regarding these lands can be obtained from the Land Settlement Officer, and plans of them from the Surveyor-General.

Colonial Secretary's Office,  
Colombo, November 13, 1923.

CECIL CLEMENTI,  
Colonial Secretary.

**No. 6,688, S. O.**—On Wednesday, January 9, 1924, at 9 A.M., the Land Settlement Officer will put up for sale or settlement at Hettipola, the under-mentioned portions of Crown land, on the terms authorized by Government. Five allotments of land situated in the Giratalane korale of Dewamedhi hatpattu division of the Kurunegala District of the North-Western Province.

Lot.	Name of Land.	Name of Claimant.	Description.	Extent.		
				A.	R.	P.
14G	Kongahamulahena	Crown; balance not paid by (1) Tennekoon Mudiyansele Kirihami, (2) ditto Dingiri Menika, (3) Nawaratne Mudiyansele Ranhamy	Chena	1	0	13
27	Do.	Crown; balance not paid by (1) Tennekoon Mudiyansele Kirihami, (2) Nawaratne Mudiyansele Mudalihami, (3) ditto Ranhamy	Garden	0	1	14
88B	Kongahamulahena	Crown; balance not paid by (1) Karunanayake Mudiyansele Appuhami ex Arachchi, (2) Jayasundera Mudiyansele Appuhami	Garden	6	0	35
201F	Do.	Crown; balance not paid by (1) Karunanayake Mudiyansele Kapuruhami of Giratalana, (2) ditto Dingiri Banda of Gomugamuwa in Yatikhaha korale	Chena	1	2	24
201 I	Do.	Crown; balance not paid by (1) Tennakoon Mudiyansele Mudalihami of Hettipola, (2) ditto Ukkuhami of ditto, (3) ditto Kiri Menika of Dotella, (4) ditto Dingiri Banda of Bunnehopola, (5) Karunanayake Mudiyansele Kapuruhami, (6) ditto Ran Menika	do.	3	0	19

Upset price at Rs. 16 to Rs. 50 per acre. Further information regarding these lands can be obtained from the Land Settlement Officer, and plans of them from the Surveyor-General.

Colonial Secretary's Office,  
Colombo, November 13, 1923.

CECIL CLEMENTI,  
Colonial Secretary.

**No. 6,689, S. O.**—On Wednesday, January 9, 1924, at 9 A.M., the Land Settlement Officer will put up for sale or settlement, at Hettipola, the under-mentioned portions of Crown land, on the terms authorized by Government. Twelve allotments of land situated in the Giratalane korale of Dewamedhi hatpattu division of the Kurunegala District of the North-Western Province.

Lot.	Name of Land.	Name of Claimant.	Description.	Extent.		
				A.	R.	P.
49H	Niyarawalapitiyeheha, Kebellagahapitiyeheha	Crown; applied for by Lankahenayalage Rana-henaya and Kiriyahenaya	Chena	6	0	14
49H1	Lindewehena	Crown	do.	1	2	35

Block survey preliminary plan 1,718.—Keliyawa.

Lot.	Name of Land.	Name of Claimant.	Description.	Extent.		
				A.	R.	P.
14B	Kahatagahamulahena	Crown	Garden	0	2	31
26	Dangahamulahena	do.	Chena and garden	0	1	24
26A	Do.	do.	Chena	0	1	20
53A	Wirandagahamulahena	do.	do.	0	3	1
53	Kadurugahamulahena	do.	do.	1	0	17
12B	Madugahamulahena	do.	Forest	4	2	31
24B	Dangahamulahena	do.	Chena	1	0	31
24C	Kahatagahamulahena	do.	do.	0	0	32
43H	Bulugahamulahena	do.	do.	1	3	6
50	Kongahamulakotuwa	do.	do.	2	1	11

Upset price at Rs. 16 to Rs. 50 per acre. Further information regarding these lands can be obtained from the Land Settlement Officer, and plans of them from the Surveyor-General.

Colonial Secretary's Office,  
Colombo, November 13, 1923.

CECIL CLEMENTI,  
Colonial Secretary.

**No. 6,690, S. O.**—On Wednesday, January 9, 1924, at 9 A.M., the Land Settlement Officer will put up for sale or settlement, at Hettipola, the under-mentioned portion of Crown land, on the terms authorized by Government. An allotment of land situated in the Giratalane korale of Dewamedhi hatpattu division of the Kurunegala District of the North-Western Province.

Lot.	Name of Land.	Block survey preliminary plan 1,816.—Akurana.		Description.	Extent.	
		Name of Claimant.			A. R. P.	
24	Daminaghamulawatta	Kitagamayalage Prancina		Garden	0	2 12

Upset price at Rs. 16 to Rs. 50 per acre. Further information regarding this lands can be obtained from the Land Settlement Officer, and plan of it from the Surveyor-General.

Colonial Secretary's Office,  
Colombo, November 13, 1923.

CECIL CLEMENTI,  
Colonial Secretary.

**No. 6,691, S. O.**—On Thursday, January 10, 1924, at 9 A.M., the Land Settlement Officer will put up for sale or settlement, at Hettipola, the under-mentioned portions of Crown land, on the terms authorized by Government. Five allotments of land situated in the Giratalane korale of Dewamedhi hatpattu division of the Kurunegala District of the North-Western Province.

Lot.	Name of Land.	Block survey preliminary plan, 1681.—Palaha Malagane.		Description.	Extent.	
		Name of Claimant.			A. R. P.	
16G	Kadurugahamulawatta	Crown ; balance not paid by (1) Tennakoon Mudiyansele		Garden	3	2 11
		Punchi Banda, (2) ditto Kiri Banda, (3) ditto Appuhamy				
43	Kahatagahawepillewa	Crown ; balance not paid by (1) Tennakoon Mudiyansele		Chena	2	3 14
		Mudiyanse, (2) ditto Ukku Banda Arachchi, (3) ditto				
		Malhami, (4) ditto Ranhami, Vidane, (5) ditto Mutu				
		Menika, (6) ditto Ukku Menika, (7) Kadugat Bandaralage				
		Mudalihami				
74	Migahamulahena	Crown ; balance not paid by (1) Tennakoon Mudiyansele		do.	7	2 5
		Punchirala Arachchi, (2) ditto Kalu Banda, Vidane, of				
		Pahala Malagane, (3) ditto Mudalihamy, Vidane, of				
		Kurundukumbura				
74B	Pidumeralagewepillewa	Crown ; balance not paid by (1) Tennakoon Mudiyansele		do.	1	0 38
		Kiri Banda, Vidane, of Pahala Malagane, (2) ditto Ran				
		Menika, (3) ditto Mutu Menika of Welipitiya				
105	Medakumburapillewa	Crown, balance not paid by (1) Koralalage Punchi Banda,		Garden	0	1 6
		(2) ditto Kiri Banda, (3) ditto Appuhami, (4) ditto Kiri				
		Mudiyanse, (5) ditto Dingiri Amma, (6) ditto Mekamma,				
		(7) ditto Ukku Banda				

Upset price at Rs. 16 to Rs. 50 per acre. Further information regarding these lands can be obtained from the Land Settlement Officer, and plans of them from the Surveyor-General.

Colonial Secretary's Office,  
Colombo, November 13, 1923.

CECIL CLEMENTI,  
Colonial Secretary.

### LAND ACQUISITION NOTICES.

HAVING been duly directed by the Governor, with the advice of the Executive Council, acting under the provisions of Ordinance No. 3 of 1876, section 6, as amended by section 3 of Ordinance No. 10 of 1911, to take order for the acquisition of the following lands, required for a public purpose, namely, for road improvements, Kochchikade-Jampettah street junction :—

Lot.	Name of Land.	Preliminary plan 18,281.—Kochchikade.		Description.	Name of Claimant.	Extent.	
						A. R. P.	
1	Part of land bearing assessment No. 2	..	Part of a tiled masonry building used as two tenements		W. E. Silva and others	0	0 0 18
2	Part of land bearing assessment No. 108/115	..	Bare land with a masonry wall		James de Alwis and others	0	0 18 28
						0	0 18 46

I hereby give public notice, as required by section 7, that the Government proposes to take possession of the above lands. All persons interested in the aforesaid lands are hereby required to appear personally or by agent before me at the Municipal Office, Colombo, on Thursday, December 13, 1923, at 10.30 A.M., and to state nature of their respective interests in the lands, and the amount and particulars of their claims to compensation for such interests.

The Municipal Office,  
Colombo, November 13, 1923.

T. REID,  
Chairman, Municipal Council, and Mayor of Colombo.

HAVING been duly directed by the Governor, with the advice of the Executive Council, acting under the provisions of "The Land Acquisition Ordinance of 1876," section 6, to take order for the acquisition of the following lands, required for a public purpose, namely, for an English School at Udugampola, to wit :—

Lot.	Name of Land.	Preliminary plan 18,243. Village—Udugampola.		Description.	Name of Claimant.	Extent.	
						A. R. P.	
1	Migahawatta	..	Contains 9 coconut trees		D. C. Jayatilaka	0	1 34 5
2	Do.	..	Contains 52 coconut trees and a pit		Heirs of the late J. P. Samarasekera and J. W. P. Samarasekera	0	2 24 5

I hereby give public notice, as required by section 7, that the Government proposes to take possession of the lands. All persons interested in the aforesaid lands are hereby required to appear personally or by agent before me at the spot on December 11, 1923, at 10 A.M., and to state the nature of their respective interests in the lands, and the amount and particulars of their claims to compensation for such interests.

The Kachcheri,  
Colombo, November 13, 1923.

H. E. NEWNHAM,  
Assistant Government Agent.

HAVING been duly directed by the Governor, with the advice of the Executive Council, acting under the provisions of "The Land Acquisition Ordinance of 1876," section 6, to take order for the acquisition of the following lands, required for a public purpose, namely, for a mental quarry on the 1½ milepost of the Dimbula-Dikoya junction road, to wit :—

Lot.	Name of Land.	Preliminary plan 7,564. Town—Within the Local Board limits of Hatton.		Description.	Name of Claimant.	Extent.	
						A. R. P.	
1	Hatton estate	..	Old metal quarry		The Hatton Estate Co. and Mr. C. E. A. Dias	0	1 22 4
2	Do.	..	Metal quarry now being worked		do.	0	0 31 2

Lot.	Name of Land.	Description.	Name of Claimant.	Extent.	
				A. R. P.	
3	Hatt on estate	Contains tea bushes	The Hatton Estate Co. and Mr. C. E. A. Dias	0	6 13·5
4	Do.	Patana contains mana grass and rock	do.	0	0 10·1
5	Do.	Contains tea bushes	do.	0	0 26·4

I hereby give public notice, as required by section 7, that the Government proposes to take possession of the lands. All persons interested in the aforesaid lands are hereby required to appear personally or by agent before me at the Kandy Kachcheri, on December 11, 1923, at 11.45 A.M., and to state the nature of their respective interests in the lands, and the amount and particulars of their claims to compensation for such interests.

Kandy Kachcheri,  
November 16, 1923.

W. L. KINDERSLEY,  
Government Agent.

HAVING been duly directed by the Governor, with the advice of the Executive Council, acting under the provisions of "The Land Acquisition Ordinance of 1876," section 6, to take order for the acquisition of the following lands, required for a public purpose, namely, for a path to the proposed cemetery for Elpitiya hospital, to wit:—

Preliminary plan 12,365. Village—Batuwanhena.

Lot.	Name of Land.	Description.	Name of Claimant.	Extent.	
				A. R. P.	
1	Kahambiliyagoda-kurunduwatta	Cinnamon garden	Appuwadumestrige Podinona	0	1 30·2
2	Kahambiliyagoda	Waste land	(1) Charlis Siriwardena of Elpitiya, (2) Maglin Kannangara, (3) Francis Kannangara, (4) Harry Kannangara, (5) Hilda Kannangara, (6) Ossen Kannangara, (7) Emaliya Kannangara, (8) Freddy Kannangara, all of Galle	0	0 0·5
3	Do.	do.	Crown	0	0 2
4	Do.	do.	do.	0	0 0·3
5	Do.	Open land	Appuwadumestrige Podinona of Ambalangoda	0	0 1·7

I hereby give public notice, as required by section 7, that the Government proposes to take possession of the lands. All persons interested in the aforesaid lands are hereby required to appear personally or by agent before me at Galle Kachcheri on December 3, 1923, at 2 P.M., and to state the nature of their respective interests in the lands, and the amount and particulars of their claims to compensation for such interests.

The Kachcheri,  
Galle, November 10, 1923.

F. BARTLETT,  
Government Agent.

HAVING been duly directed by the Governor, with the advice of the Executive Council, acting under the provisions of "The Land Acquisition Ordinance of 1876," section 6, to take order for the acquisition of the following land, required for a public purpose, namely, for building an additional vernacular school at Sainthamaruthu, to wit:—

Preliminary plan 5,879. Village—Sainthamaruthu, Division No. 4.

Lot.	Name of Land	Description.	Name of Claimant.	Extent.	
				A. R. P.	
1	Kanadivalavu	Garden containing coconut and palmyra trees 10 to 40 years old, and a well	Meeralebbe Ahamadulebbe Marakayer	0	0 28·2

I hereby give public notice, as required by section 7, that the Government proposes to take possession of the land. All persons interested in the aforesaid land are hereby required to appear personally or by agent before me at the Kalmunai Resthouse, on December 13, 1923, at 10 A.M., to state the nature of their respective interests in the land, and the amount and particulars of their claims to compensation for such interests, and to produce the deeds on which they claim the land

Batticaloa Kachcheri,  
November 12, 1923.

R. B. NAISH,  
Assistant Government Agent.

HAVING been duly directed by the Governor, with the advice of the Executive Council, acting under the provisions of "The Land Acquisition Ordinance of 1876," section 6, to take order for the acquisition of the following lands, required for a public purpose, namely, the construction of the Maho-Trincomalee and Batticaloa Railway, to wit:—

Extract No. 1 of block survey preliminary plan 852. Village—Kusalangama.

Lot.	Name of Land.	Description.	Name of Claimant.	Extent.	
				A. R. P.	
7	Kanakkanmaduwewela	Paddy	A. Umarmandu of Kalawewa	0	1 6·8
8	Do.	do.	K. Mariyambo of Kalawewa	0	0 25
11	Do.	do.	N. Casim of Kalawewa	0	0 17·7
12	Do.	do.	K. Mohamado of Kalawewa	0	0 16·6
15	Do.	do.	U. Ebram Saibo	0	0 14·2
16	Do.	do.	E. Mohamado Lebbe	0	1 0·5
19	Do.	do.	P. Mohamado Lebbe of Kalawewa	0	0 10·6
20	Do.	do.	N. Packer Pitche of Weliakkara	0	0 8·7
23	Do.	do.	K. Saibo, Vel-Vidane of Kalawewa	0	0 15·2
24	Do.	do.	K. Mohamado of Kalawewa	0	0 16·8
27	Do.	do.	K. Saibo, Vel-Vidane of Kalawewa	0	0 16·6
28	Do.	do.	M. Habibu of Kalawewa	0	0 19·6
31	Do.	do.	E. Mohamado Lebbe	0	0 29·2
32	Do.	do.	K. Mohideen Pitche	0	0 6
34	Do.	do.	Abram Saibo, Vel-Vidane	0	0 24·1
35	Do.	do.	M. Moosa	0	0 5·2
36	Do.	do.	N. Cassim	0	0 10·6
37	Do.	do.	E. Mohamado Lebbe	0	0 30
38	Do.	do.	K. Mohideen Pitche and M. Ibram Saibo	0	0 23·2
39	Do.	do.	K. Piche	0	0 37
40	Do.	do.	M. Piche and M. Moosa Lebbe	0	1 15·2
41	Do.	do.	M. Yusubu of Nelliagama	0	0 23
42	Do.	do.	A. Nagoora	0	0 37·5

I hereby give public notice, as required by section 7, that the Government proposes to take possession of the lands. All persons interested in the aforesaid lands are hereby required to appear personally or by agent before me at Kalawewa bungalow, on January 11, 1924, at 2 P.M., and January 12, 1924, at 10 A.M., and to state the nature of their respective interests in the lands, and the amount and particulars of their claims to compensation for such interests.

Anuradhapura Kachcheri,  
November 12, 1923.

J. N. ARUMUGAM,  
for Government Agent.