

# Ceylon Government Gazette

Published by Authority.

No. 7,362 — FRIDAY, NOVEMBER 23, 1923.

## Part III. — Lands.

*Separate paging is given to each Part in order that it may be filed separately.*

	PAGE		PAGE		PAGE
Land Settlement Notices :—		Land Sales by the Government Agents :—		Land Sales by the Settlement Officer :—	
Final Orders ..	1603	North-Western Province ..	—	Northern Province ..	—
Preliminary Notices ..	1616	North-Central Province ..	—	Eastern Province ..	—
Land Sales by the Government Agents :—		Province of Uva ..	1633	North-Western Province ..	1635
Western Province ..	1623	Province of Sabaragamawa ..	1634	North-Central Province ..	—
Central Province ..	1625	Land Sales by the Settlement Officer :—		Province of Uva ..	—
Southern Province ..	1627	Western Province ..	—	Province of Sabaragamawa ..	1634
Northern Province ..	—	Central Province ..	—	Land Acquisition Notices ..	1640
Eastern Province ..	1630	Southern Province ..	—	Land Resumption Notices ..	—

### FINAL ORDERS.

#### Colombo S. O. No. 30.

Order under Section 2 of "The Waste Lands Ordinances of 1897, 1899, 1900, and 1903,"  
declaring Land to be Crown Property.

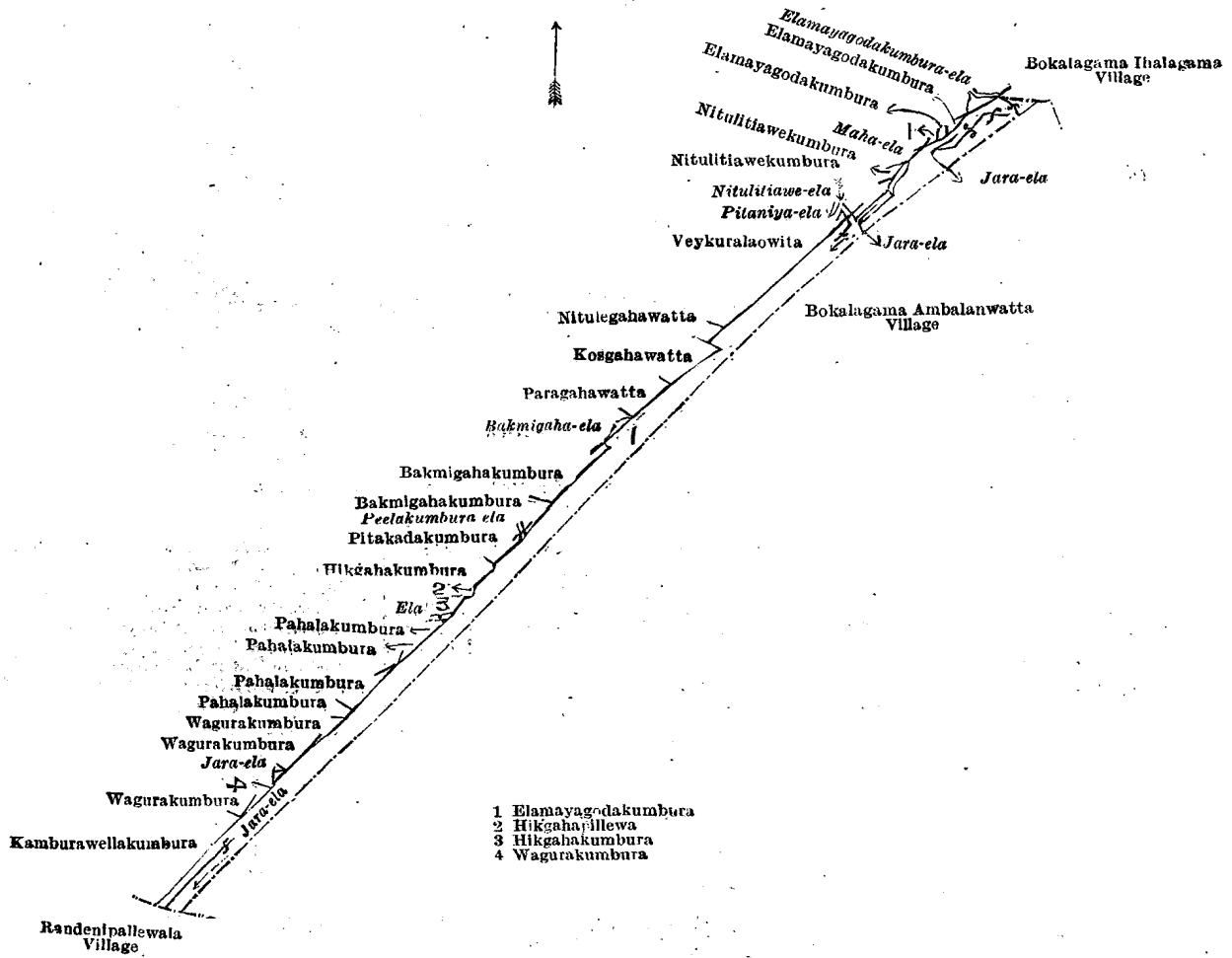
In the matter of the land commonly called or known as Kamburuwellepillewa (bare land and ela), situate in the village of Bokalagama Panawallanda, in the Yatigaha pattuwa of the Hapitigam korale of the Negombo District, in the Western Province, and of "The Waste Lands Ordinances of 1897, 1899, 1900, and 1903."

THE notice required by section 1 of "The Waste Lands Ordinances of 1897, 1899, 1900, and 1903," having been duly published in manner prescribed by that section in respect of the above-named land (*vide* Notice No. 8,355), and no claim having been made to the said land or to any interest therein within the period of three months from the date specified in the said notice, I, Louis Lucien Hunter, Special Officer appointed under section 28 of the said Ordinances, under and by virtue of the powers vested in me in that behalf by section 2 of the said Ordinances, do hereby on this 28th day of September, 1923, order and declare that the said land, as more fully described herein below, situate in the village of Bokalagama Panawallanda, in the Yatigaha pattuwa of the Hapitigam korale of the Negombo District, in the Western Province, and shown as lot 1 in preliminary plan 16,150 and in the annexed diagram, and containing in extent 4 acres 3 roods and 34 perches, is the property of the Crown.

#### *Description of the Land referred to.*

The land commonly called or known as Kamburuwellepillewa (bare land and ela), situate in the village of Bokalagama Panawallanda, in the Yatigaha pattuwa of the Hapitigam korale of the Negombo District, in the Western Province, containing in extent 4 acres 3 roods and 34 perches, shown as lot 1 in preliminary plan 16,150 and in the annexed diagram; and bounded as follows: on the north by Bakmigahakumbura claimed by the Ceylon Government Railway, the Bakmigahala-ela, Paragahawatta claimed by Thambiliya and others, Kosgahawatta claimed by the Ceylon Government Railway and Handaripedige Sasira, Nitulegahawatta claimed by M. Samara and others, Veykuralaowita claimed by M. Sanga, Police Vidane, Pitaniya-ela, the Nitulitiawe-ela, Nitulitiawekumbura claimed by the Ceylon Government Railway, Nitulitiawekumbura claimed by P. Siriya, the Maha-ela, Elamayagodakumbura (encroachment by M. Pinna) claimed by the Ceylon Government Railway, Elamayagodakumbura (encroachment by M. Sawariya and others) claimed by the Ceylon Government Railway, Elamayagodakumbura (encroachment by Boyagodage Menika) claimed by the Ceylon Government Railway, Elamayagodakumbura-ela, the village limit of Bokalagama Ihalagama; on the east by the village limit of Bokalagama Ambalanwatta; on the south by the village limits of Bokalagama Ambalanwatta and Randeni-pallewala; on the west by Kumburawellakumbura claimed by P. Livinis Appu and others, Wagurakumbura claimed by H. Gawariya and others, Wagurakumbura claimed by the Ceylon Government Railway and Hewapedige Gavariya, the Jara-ela, Wagurakumbura claimed by M. Sobana and others, Wagurakumbura claimed by the Ceylon Government Railway, Pahalakumbura (encroachment by M. Menika) claimed by the Ceylon Government Railway, Pahalakumbura (encroachment

by Piramanage Sobana) claimed by the Ceylon Government Railway, Pahalakumbura claimed by the Ceylon Government Railway, an ela, Hikkahakumbura (encroachment by Warusage Sobana and others) claimed by the Ceylon Government Railway, Hikkahapillewa (encroachment by Warusage Sobana and others) claimed by the Ceylon Government Railway, Hikkahakumbura (encroachment by Warusage Sobana and others) claimed by the Ceylon Government Railway, Pitakadakumbura (encroachment by H. Setuwa and others) claimed by the Ceylon Government Railway, the Peelakumbura-ela Bakmigahakumbura claimed by the Ceylon Government Railway.



- 1 Elamayagodakumbura
- 2 Hikkahapillewa
- 3 Hikkahakumbura
- 4 Wagurakumbura

Surveyor-General's Office,  
Colombo, March 8, 1923.

Scale of 8 Chains to an Inch.

C. H. VINCE,  
for Surveyor-General.

September 28, 1923.

L. L. HUNTER,  
Special Officer.

**Colombo S. O. No. 31.**

**Order under Section 2 of "The Waste Lands Ordinances of 1897, 1899, 1900, and 1903,"  
declaring Land to be Crown Property.**

In the matter of the lands commonly called or known as Delgahakumbura and Batadombagahakumbura (encroachment), situate in the village of Narangodapaluwa, in the Ragam pattuwa of the Alutkuru korale south of the Colombo District, in the Western Province, and of "The Waste Lands Ordinances of 1897, 1899, 1900, and 1903."

The notice required by section 1 of "The Waste Lands Ordinances of 1897, 1899, 1900, and 1903," having been duly published in manner prescribed by that section in respect of the above-mentioned lands (*vide* Notice No. 8,330), and no claim having been made to the said lands or to any interest therein within the period of three months from the date specified in the said notice, I, Louis Lucien Hunter, Special Officer appointed under section 28 of the said Ordinances, under and by virtue of the powers vested in me in that behalf by section 2 of the said Ordinances, do hereby on this 15th day of September, 1923, order and declare that the said lands, as more fully described herein below, situate in the village of Narangodapaluwa, in the Ragam pattuwa of the Alutkuru korale south of the Colombo District, in the Western Province, and shown as lots 29, 30, 31, and 32 in preliminary plan 16,135 and in the annexed diagrams, and containing in extent 12.84 perches, are the property of the Crown.

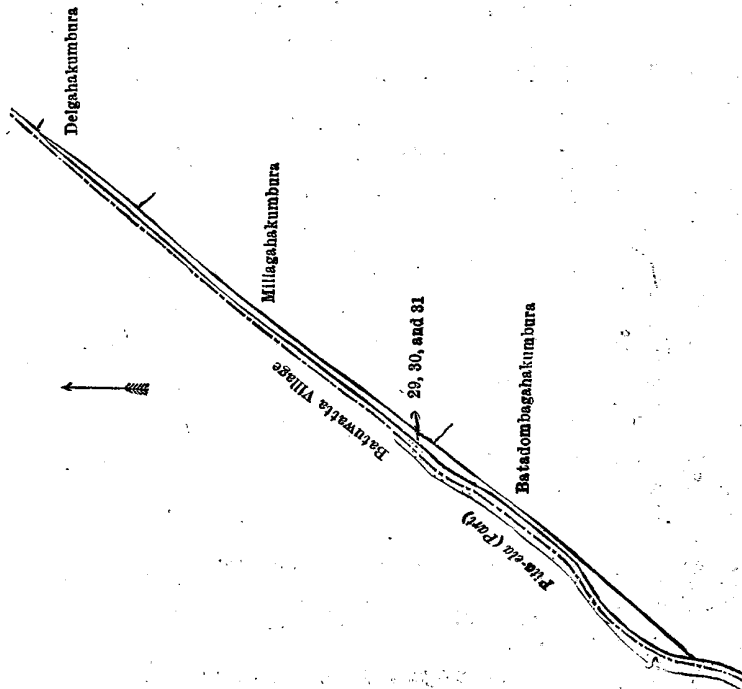
*Description of the Lands referred to.*

The following lots situate in the village of Narangodapaluwa, in the Ragam pattuwa of the Alutkuru korale south of the Colombo District, in the Western Province, as described in the annexed diagrams :—

I.—Preliminary plan 16,135.

Lot.	Name of Land.	Extent, A. R. P.
29	Delgahakumbura	0 0 1.50
30	Do.	0 0 4
31	Batadombagahakumbura (encroachment)	0 0 6.50
		0 0 12

and bounded as follows : on the north by the village limit of Batuwatta; on the east by Delgahakumbura claimed by H. Arnolis Appu, Millagahakumbura claimed by V. Joronis Appu; on the south by Millagahakumbura claimed by V. Joronis Appu, Batadombagahakumbura claimed by Punchi Vidaneralage Don Abalinu and others; on the west by part of Pita-ela (the village limit of Batuwatta).



Surveyor-General's Office,  
Colombo, February 23, 1923.

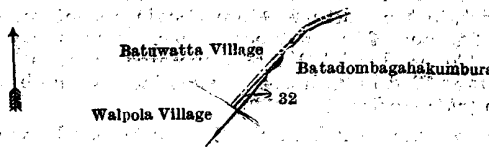
Scale of 2 Chains to an Inch.

C. H. VINCE,  
for Surveyor-General.

II.—Preliminary plan 16,135.

Lot.	Name of Land.	Extent, A. R. P.
32	Batadombagahakumbura (encroachment)	0 0 0.84

and bounded as follows : on the north by the village limit of Batuwatta; on the east and south by Batadombagahakumbura claimed by Punchi Vidaneralage Don Abalinu and others; on the west by the village limits of Walpola and Batuwatta.



Surveyor-General's Office,  
Colombo, February 23, 1923.

Scale of 2 Chains to an Inch.

C. H. VINCE,  
for Surveyor-General.

L. L. HUNTER,  
Special Officer.

September 15, 1923.

**Kurunegala S. O. No. 3,455.**

**Order under Section 4, Sub-section (1), of "The Waste Lands Ordinances of 1897, 1899, 1900, and 1903," admitting Land to be Private Property.**

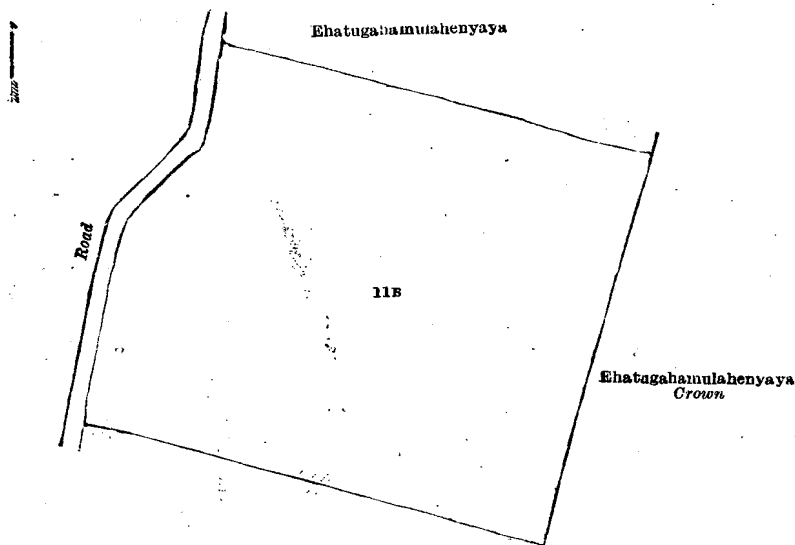
In the matter of the land commonly called or known as Ehatugamulahenyaya, situate in the village of Danwila, in the Baladora korale of the Dewameddi hatpattu of the Kurunegala District, in the North-Western Province, and of "The Waste Lands Ordinances of 1897, 1899, 1900, and 1903."

WHEREAS in pursuance of section 1 of the said Ordinances it was duly notified on the 19th day of January, 1917, that if no claim to the land commonly called or known as Ehatugamulahenyaya, situate in the village of Danwila, in the Baladora korale of the Dewameddi hatpattu of the Kurunegala District, in the North-Western Province, containing in extent 8 acres 3 roods and 35 perches, and shown as lot 11B in block survey preliminary plan 1,594 and in the annexed diagram, was made to John Murray Davies, Special Officer appointed under section 28 of the said Ordinances, within the period of three months from the date specified in such notice, such land would be declared the property of the Crown, and dealt with on account of the Crown (*vide* Notice No. 6,147):

And whereas Arachchillage Punchi Appuhamy made claim thereto, and Howard Orme Fox and John Murray Davies, Special Officers appointed under section 28 of the said Ordinances, made due inquiry into such claim, I, Norman Albert Hampton, Special Officer appointed under section 28 of the said Ordinances, with the consent of His Excellency the Governor, do hereby, in pursuance of the agreement dated the 19th day of July, 1917, admit the claim of the said claimant to the said land, as more fully described herein below, under section 4, sub-section 1, of the said Ordinances.

*Description of the Land referred to.*

The land commonly called or known as Ehatugamahulohenyaya, situate in the village of Danwila, in the Baladora korale of the Dewamedhi hatpattu of the Kurunegala District, in the North-Western Province, containing in extent 8 acres 3 roods and 35 perches, and shown as lot 11B in block survey preliminary plan 1,594 and in the annexed diagram; and bounded as follows; on the north by Ehatugamahulohenyaya to be declared the property of Arachchillage Pinhamy, under the Waste Lands Ordinances; on the east and south by Ehatugamahulohenyaya to be declared the property of the Crown under the Waste Lands Ordinances; on the west by a road.



Surveyor-General's Office,  
Colombo, March 23, 1923.

Scale of 4 Chains to an Inch.

C. H. VINCE,  
for Surveyor-General.

July 31, 1923.

N. A. HAMPTON,  
Special Officer.

**Kurunegala S. O. No. 3,456.**

**Order under Section 4, Sub-section (1), of "The Waste Lands Ordinances of 1897, 1899, 1900, and 1903," declaring Land to be Crown Property.**

In the matter of the lands commonly called or known as Dangahamulohenyaya (reservation for bund), Nugagahamulohenyaya (reservation for bund), &c., situate in the village of Pahala Batawalagama, in the Giratalane korale of the Dewamedhi hatpattu of the Kurunegala District, in the North-Western Province, and of "The Waste Lands Ordinances of 1897, 1899, 1900, and 1903."

WHEREAS in pursuance of section 1 of the said Ordinances it was duly notified on the 21st day of January, 1921, that if no claim to the lands commonly called or known as Dangahamulohenyaya (reservation for bund), Nugagahamulohenyaya (reservation for bund), &c., situate in the village of Pahala Batawalagama, in the Giratalane korale of the Dewamedhi hatpattu of the Kurunegala District, in the North-Western Province, containing in extent 21 acres 1 rood and 2 perches, and shown as lots 14, 16, 32, 34, and 34B in block survey preliminary plan 1,750 and in the annexed diagrams, was made to Harry Chambers Toller, Special Officer, appointed under section 28 of the said Ordinances, within the period of three months from the date specified in such notice, such lands would be declared the property of the Crown, and dealt with on account of the Crown (*vide* Notice No. 7,720):

And whereas (1) Bamunu Mudiyansele Herathamy, (2) Bamunu Mudiyansele Punchimenika, (3) Bandaranayaka Atapattu Mudiyansele Ukkubanda, (4) Bandaranayaka Atapattu Mudiyansele Appuhamy, (5) Bandaranayaka Atapattu Mudiyansele Appuhamy, (6) Bandaranayaka Atapattu Mudiyansele Kirimenika, (7) Weerasekera Bamunu Mudiyansele Pinhamy, (8) Bamunu Mudiyansele Kapuruhamy, (9) Bamunu Mudiyansele Appuhamy, (10) ditto Mudiyanse, (11) ditto Menuhamy, (12) Bandaranayaka Atapattu Mudiyansele Dingiribanda (minor), (13) Bamunu Mudiyansele Gunarathamy (minor), (14) Bamunu Mudiyansele Kaluhamy (minor), (15) Weerasekera Bamunu Mudiyansele Wannihamy (minor), (16) Bandaranayaka Atapattu Mudiyansele Banda (minor), (17) Ausadahamillagedera Mudalihamy, and (18) Bamunu Mudiyansele Kapuruhamy, made claim thereto; and whereas the said 1st, 2nd, 3rd, 4th, 5th, 6th, 7th, 8th, 9th, 10th, and 11th claimants entered into an agreement in writing dated the 29th day of August, 1921, whereby in consideration of the Settlement Officer settling as private property outside the Waste Lands Ordinances, (a) lots 1, 13, 30, and 31 of the notice and of the block survey preliminary plan 1,750, and (b) 5 acres more or less of lot 34 of the notice and of the block survey preliminary plan 1,750, now shown as lot 34A on the same plan, they withdrew their claims to the above-mentioned lots 14, 16, 32, 34, and 34B of this order; and whereas Bamunu Mudiyansele Mudiyanse, as the duly appointed guardian of the said 12th, 13th, and 14th minor claimants, and Weerasekera Bamunu Mudiyansele Pinhamy, as the duly appointed guardian of the said 15th minor claimant, entered into an agreement in writing dated the 7th day of July, 1922, whereby in consideration of the Settlement Officer settling as private property outside the Waste Lands Ordinances, (a) lots 1, 13, 30, and 31 of the notice and of the block survey preliminary plan 1,750, and (b) 5 acres more or less of lot 34 of the notice and of the block survey preliminary plan 1,750, now shown as lot 34A on the same plan, the said Bamunu Mudiyansele Mudiyanse and Weerasekera Bamunu Mudiyansele Pinhamy withdrew claim to the above-mentioned lots 14, 16, 32, 34, and 34B of this order; and whereas Dissanayaka Mudiyansele Punchimenika, as the duly appointed guardian of the said 16th minor claimant, entered into an agreement in writing dated the

8th day of July, 1922, whereby in consideration of the Settlement Officer settling as private property outside the Waste Lands Ordinances, (a) lots 1, 13, and 31 of the notice and of the block survey preliminary plan 1,750, and (b) 5 acres more or less of lot 34 of the notice and of the block survey preliminary plan 1,750, now shown as lot 34A on the same plan, the said Dissanayaka Mudiyansele Punchimenika withdrew claim to the above-mentioned lots 14, 16, 32, 34, and 34B of this order; and whereas the said 17th and 18th claimants having been duly called upon by notices in writing under section 4, sub-section (1), of the said Ordinances, duly served upon them to produce before me, Norman Albert Hampton, Special Officer appointed under section 28 of the said Ordinances, the evidence and documents, upon which they might rely in proof of their claims, did not so appear or produce such evidence and documents I, Norman Albert Hampton, one of the aforesaid Special Officers under and by virtue of the powers vested in me in that behalf by section 4 of the said Ordinances, do hereby on this 29th day of August, 1923, order and declare under section (4), sub-section (1), of the said Ordinances, that the said lands, as more fully described herein below, are the property of the Crown.

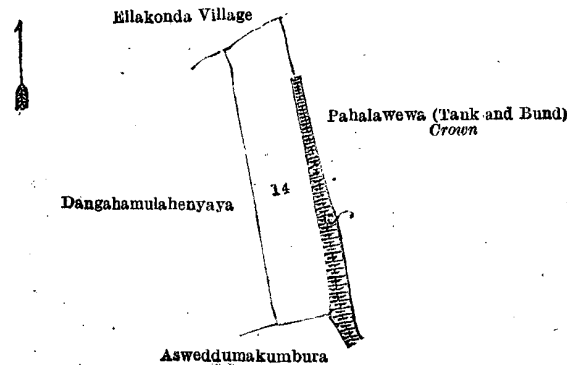
*Description of the Lands referred to.*

The following lots situate in the village of Pahala Batawalagama, in the Giratalane korale of the Dewamede hatpattu of the Kurunegala District, in the North-Western Province, as described in the annexed diagrams:—

I.—Block survey preliminary plan 1,750.

Lot.	Name of Land.	Extent, A. R. P.
14	Dangahamulahenyaya (reservation for bund)	0 3 6

and bounded as follows: on the north by the village limit of Ellakonda; on the east by Pahalawewa (tank and bund) to be declared the property of the Crown under the Waste Lands Ordinances; on the south by Asweddumakumbura claimed by Bamunu Mudiyansele Kapuruhamy and others; on the west by Dangahamulahenyaya (private).



Scale of 4 Chains to an Inch.

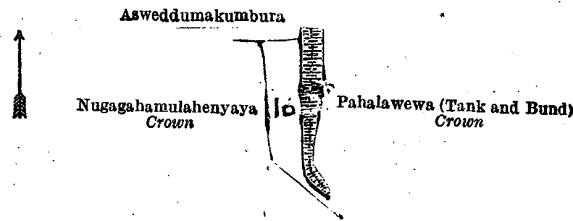
Surveyor-General's Office,  
Colombo, March 24, 1923.

C. H. VINCE,  
for Surveyor-General.

II.—Block survey preliminary plan 1,750.

Lot.	Name of Land.	Extent, A. R. P.
16	Nugagahamulahenyaya (reservation for bund)	0 1 1

and bounded as follows: on the north by Asweddumakumbura claimed by Bamunu Mudiyansele Kapuruhamy and others; on the east by Pahalawewa (tank and bund) to be declared the property of the Crown under the Waste Lands Ordinances; on the south and west by Nugagahamulahenyaya to be declared the property of the Crown under the Waste Lands Ordinances.



Scale of 4 Chains to an Inch.

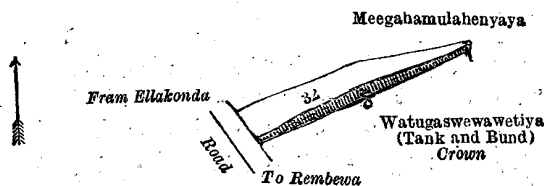
Surveyor-General's Office,  
Colombo, March 24, 1923.

C. H. VINCE,  
for Surveyor-General.

III.—Block survey preliminary plan 1,750.

Lot.	Name of Land.	Extent, A. R. P.
32	Nugagahamulahenyaya (reservation for bund)	0 0 32

and bounded as follows: on the north by Meegahamulahenyaya (private); on the east and south by Watugaswewawetiya (tank and bund) to be declared the property of the Crown under the Waste Lands Ordinances; on the west by the road from Rembewa to Ellakonda.



Scale of 4 Chains to an Inch.

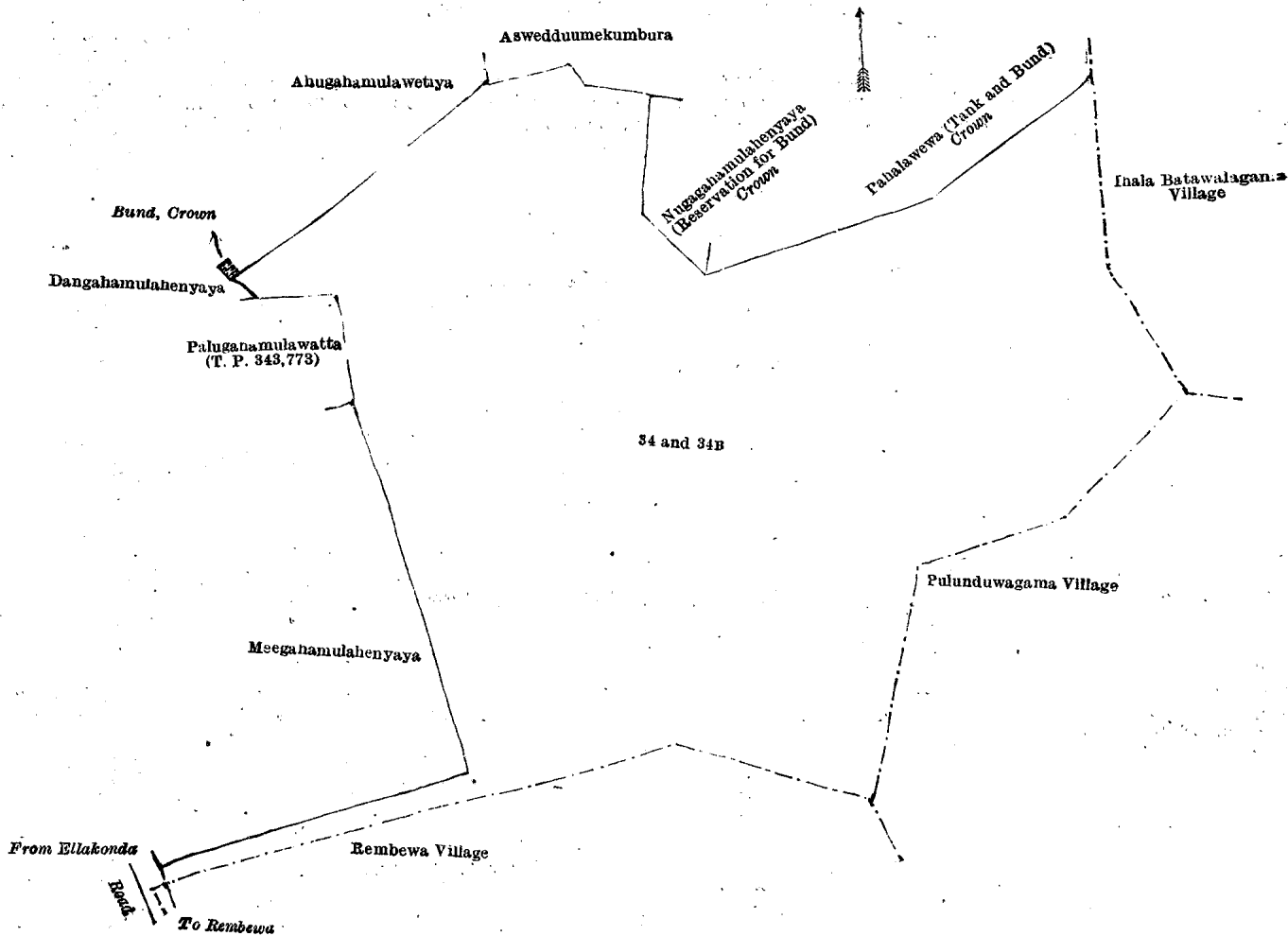
Surveyor-General's Office,  
Colombo, March 24, 1923.

C. H. VINCE,  
for Surveyor-General.

IV.—Block survey preliminary plan 1,750.

Lot.	Name of Land.	Extent, A. R. P.
34	Méegahamulahenyaya	19 3 8
34B	Do. (reservation for right of ways)	0 1 16
		20 0 24

and bounded as follows: on the north by Asweddumekumbura claimed by Bamunu Mudiyansele Kapuruhamy and others, Nugaghamulahenyaya (reservation for bund) to be declared the property of the Crown under the Waste Lands Ordinances, Pahalawewa (tank and bund) to be declared the property of the Crown under the Waste Lands Ordinances; on the east by the village limit of Ihala Batawalagama and Pulunduwagama; on the south by the village limit of Rembewa; on the west by the road from Rembewa to Ellakonda, Meegahamulahenyaya (private), Palugamulahawatta sold by the Crown (T. P. 343,773), Dangahamulahenyaya (private), a bund to be declared the property of the Crown under the Waste Lands Ordinances, Ahugamulahewetiya claimed by Bandaranayaka Atapattu Mudiyansele Appuhamy and others.



Surveyor-General's Office,  
Colombo, March 24, 1923.

Scale of 4 Chains to an Inch.

C. H. VINCE,  
for Surveyor-General.

August 29, 1923.

N. A. HAMPTON,  
Special Officer.

Kurunegala S. O. No. 3,457.

Order under Section 4, Sub-section (1), of "The Waste Lands Ordinances of 1897, 1899, 1900, and 1903,"  
declaring Land to be Crown Property.

In the matter of the lands commonly called or known as Kapuhena (reservation for road), &c., situate in the village of Pahala Malagane, in the Giratalane korale of the Dewamedi hatpattu of the Kurunegala District, in the North-Western Province, and of "The Waste Lands Ordinances of 1897, 1899, 1900, and 1903."

WHEREAS in pursuance of section 1 of the said Ordinances it was duly notified on the 21st day of January, 1921, that if no claim to the lands commonly called or known as Kapuhena (reservation for road), &c., situate in the village of Pahala Malagane, in the Giratalane korale of the Dewamedi hatpattu of the Kurunegala District, in the North-Western Province, containing in extent 20 acres 2 roods and 2 perches, and shown as lots 3, 4, 5, 18, and 16 in block survey preliminary plan 1,681 as described in the annexed diagrams, was made to Harry Chambers Toller, Special Officer appointed under section 28 of the said Ordinances, within the period of three months from the date specified in such notice, such land would be declared the property of the Crown, and dealt with on account of the Crown (*vide* Notice No. 7,724):

And whereas (1) Tennakoon Mudiyansele Punchi Banda, (2) ditto Kiri Banda, (3) ditto Appuhamy, (4) ditto Kiri Mudiyanse (minor), (5) ditto Ukku Banda (minor), (6) ditto Dingiri Menika (minor), (7) ditto Mekamma (minor), made claim to the above-mentioned lot 16; and whereas (8) Nawanna Chena Seyadu Mohammadu Saibo made claim to the above-mentioned lots 3, 4, 5, and 18, and whereas the said 1st, 2nd, and 3rd claimants, and the 4th, 5th, 6th, and 7th minor claimants, by their duly appointed guardian the said 1st claimant, entered into an agreement in writing dated the 16th day of February, 1922, whereby in consideration of the Settlement Officer settling as private property outside the Waste Lands Ordinances, (a) lots 33c, 77c and of the notice and of the block survey preliminary plan 1,681, (b) 8 acres more or less of lot 16 of the notice and of the block survey preliminary plan 1,681, now shown as lot 16k, the said 1st, 2nd, and 3rd claimants and the 1st claimant, as duly appointed guardian of the 4th, 5th, 6th, and 7th claimants, withdrew their claim to the above-mentioned lot 16 of this order; and whereas the 8th claimant having been duly called upon by a notice in writing under section 4, sub-section (1), of the said Ordinances, duly served upon him to produce before me the evidence and documents upon which he might rely in proof of his claim, did not so appear or produce such evidence and documents, I, Norman Albert Hampton, Special Officer appointed under section 28 of the said Ordinances, under and by virtue of the powers vested in me in that behalf by section 4 of the said Ordinances, do hereby on this 2nd day of July, 1923, order and declare under section 4, sub-section (1), of the said Ordinances, that the said lands, as more fully described herein below, are the property of the Crown.

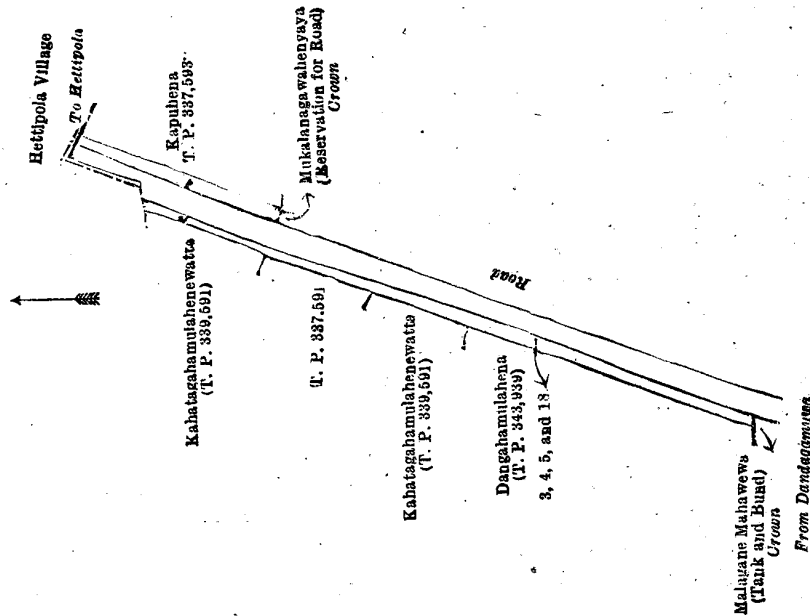
*Description of the Lands referred to.*

The following lots situate in the village of Pahala Malagane, in the Giratalane korale of the Dewamede hatpattu of the Kurunegala District, in the North-Western Province, as described in the annexed diagrams:—

I.—Block survey preliminary plan 1,681.

Lot.	Name of Land.	Extent, A. R. P.	Lot.	Name of Land.	Extent, A. R. P.
3 ..	Kapuhena (reservation for road)	.. 0 0 7	18 ..	Kapuhena (reservation for road)	.. 0 0 37
4 ..	Do. ( do. )	.. 0 0 7			
5 ..	Do. ( do. )	.. 0 0 22			0 1 33

and bounded as follows: on the north by the village limit of Hettipola; on the east by Kapuhena (T. P. 337,593), Mukalanagawahenyaya (reservation for road) to be declared the property of the Crown under the Waste Lands Ordinances, the road from Hettipola to Dandagamuwa; on the south by Malagane Mahawewa (tank and bund) to be declared the property of the Crown under the Waste Lands Ordinances; on the west by Dangahamulahena (T. P. 343,939); Kahatagahamulahenewatta (T. P. 339,591), T. P. 337,591, Kahatagahamulahenewatta (T. P. 339,591), the village limit of Hettipola.



Surveyor-General's Office,  
Colombo, May 10, 1923.

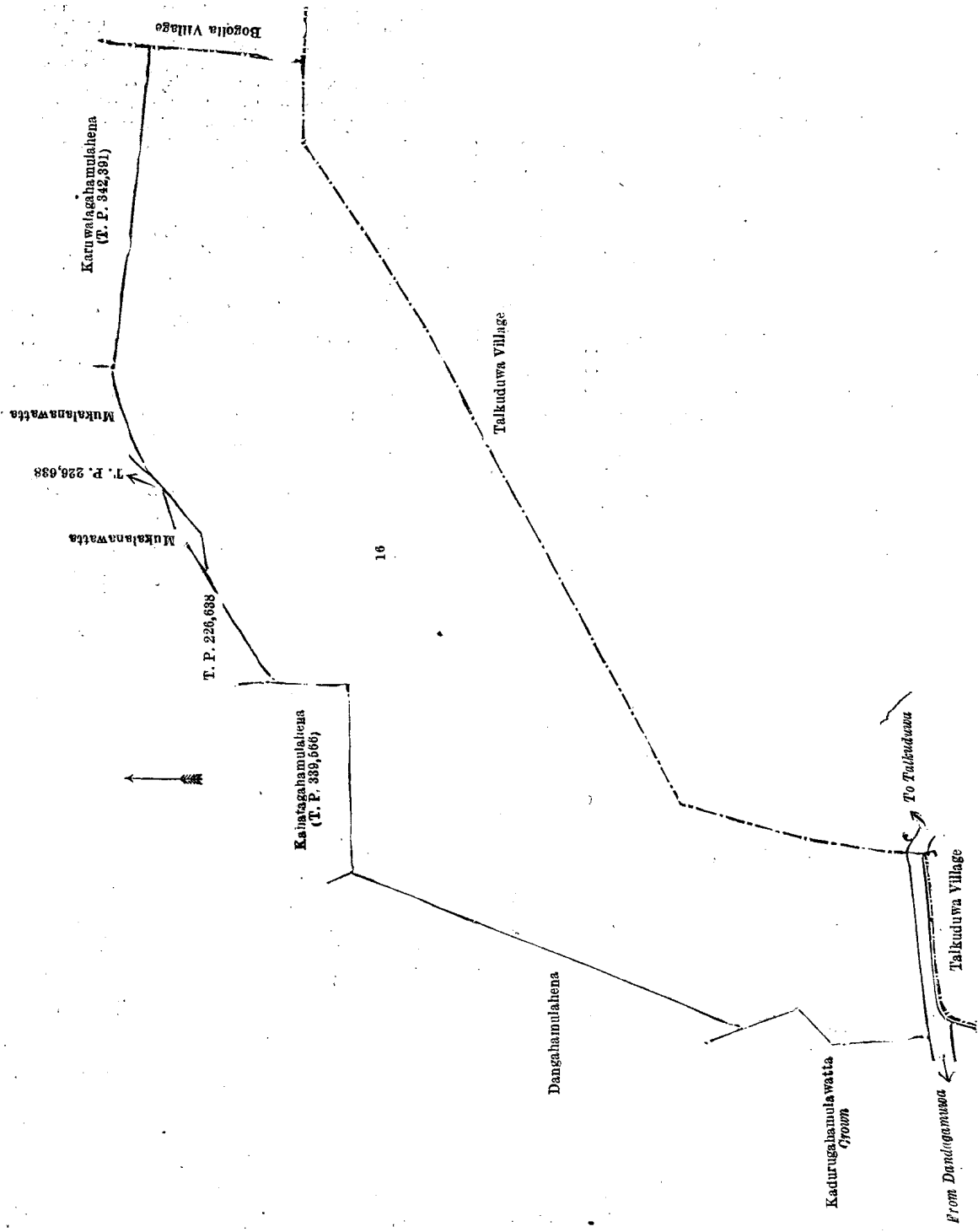
Scale of 4 Chains to an Inch.

C. H. VINCE,  
for Surveyor-General.

II.—Block survey preliminary plan 1,681.

Lot.	Name of Land.	Extent, A. R. P.
16 ..	Galagawahenyaya	.. 20 0 9

and bounded as follows: on the north by Kahatagahamulahena (T. P. 339,566), T. P. 226,638, Mukalanawatta claimed by Tennakoon Mudiyansele Mudalihamy and others, T. P. 226,638, Mukalanawatta claimed by Tennakoon Mudiyansele Mudalihamy and others, Karuwalahamulahena sold by the Crown (T. P. 342,391); on the east by the village limit of Bogolla; on the south by the village limit of Talkaduwa, (road from Talkaduwa to Dandagamuwa); on the west by Kadurugahamulahatta belonging to the Crown, Dangahamulahena (private).



Surveyor-General's Office,  
Colombo, November 22, 1922.

Scale of 4 Chains to an Inch.

C. H. VINOE,  
for Surveyor-General.

July 2, 1923.

N. A. HAMPTON,  
Special Officer.



## Kurunegala S. O. No. 3,458.

Order under Section 4, Sub-section (1), of "The Waste Lands Ordinances of 1897, 1899, 1900, and 1903,"  
declaring Land to be Crown Property.

In the matter of the lands commonly called or known as Kolonyayehena, Dematayayehena, Bogahahena, &c., situate in the village of Moragollegama, in the Nikawagampaha korale of the Hiriyala hatpattu of the Kurunegala District, in the North-Western Province, and of "The Waste Lands Ordinances of 1897, 1899, 1900, and 1903."

WHEREAS in pursuance of section 1 of the said Ordinances it was duly notified on the 25th day of August, 1922, that if no claim to the lands commonly called or known as Kolonyayehena, Dematayayehena, Bogahahena, &c., situate in the village of Moragollegama, in the Nikawagampaha korale of the Hiriyala hatpattu of the Kurunegala District, in the North-Western Province, containing in extent 268 acres 3 roods and 33·6 perches, and shown as lots 1, 2, 3, 4, 5, 6, 7, 8, 9, 10, 11, 12, 15, 16, 17, 19, 20, 22, 23, 24, 25, 27, 31, 33, 34, 35, 36, 58 in block survey preliminary plan 1,875 as described in the annexed diagram was made to Walter Terence Stace, Special Officer appointed under section 28 of the said Ordinances, within the period of three months from the date specified in such notice, such lands would be declared the property of the Crown, and dealt with on account of the Crown (*vide* Notice No. 8,168):

And whereas T. B. Delwita for and on behalf of (1) Punchi Banda Delwita, (2) Dissanayake Mudiyansele Appuhamy for himself, made claim to the above-mentioned lots 1, 2, 3, 4, 5, 6, 7, 8, 9, 10, 11, 12, 15, 16, 17, 19, 20, 22, 23, 24, 25, 27, 31, 33, 34, 35, 36, and 58; and whereas (3) Sri Narayana Wijesundera Dissanayake Abeyakoon Wijeyapala Mudiyansele Nambirala Atapattuwe Mohattala Tikiri Banda, made claim to the above-mentioned lot 34; and whereas the said 1st claimant Punchi Banda Delwita entered into an agreement in writing dated the 29th day of January, 1923, whereby in consideration of his being declared the purchaser of lots 26 and 29 of the notice and of the block survey preliminary plan 1,875, upon payment on or before the 28th day of February, 1923, to the Government Agent at Kurunegala, of a sum of Rupees Eight only (Rs. 80), he withdrew his claim to the above-mentioned lots 1, 2, 3, 4, 5, 6, 7, 8, 9, 10, 11, 12, 15, 16, 17, 19, 20, 22, 23, 24, 25, 27, 31, 33, 34, 35, 36, and 58 of this order; and whereas the said 2nd claimant withdrew his claim to the above-mentioned lots 1, 2, 3, 4, 5, 6, 7, 8, 9, 10, 11, 12, 15, 16, 17, 19, 20, 22, 23, 24, 25, 27, 31, 33, 34, 35, 36, and 58 of this order; and whereas the said 3rd claimant withdrew his claim to the above-mentioned lot 34 of this order, I, Walter Terence Stace, Special Officer appointed under section 28 of the said Ordinances, under and by virtue of the powers vested in me in that behalf by section 4, of the said Ordinances, do hereby on this 16th day of July, 1923, order and declare under section 4, sub-section (1), of the said Ordinances, that the said lands, as more fully described herein below, are the property of the Crown.

## Description of the Lands referred to.

The following lots situate in the village of Moragollegama, in the Nikawagampaha korale of the Hiriyala hatpattu of the Kurunegala District, in the North-Western Province, as described in the annexed diagram:—

## Block survey preliminary plan 1,875.

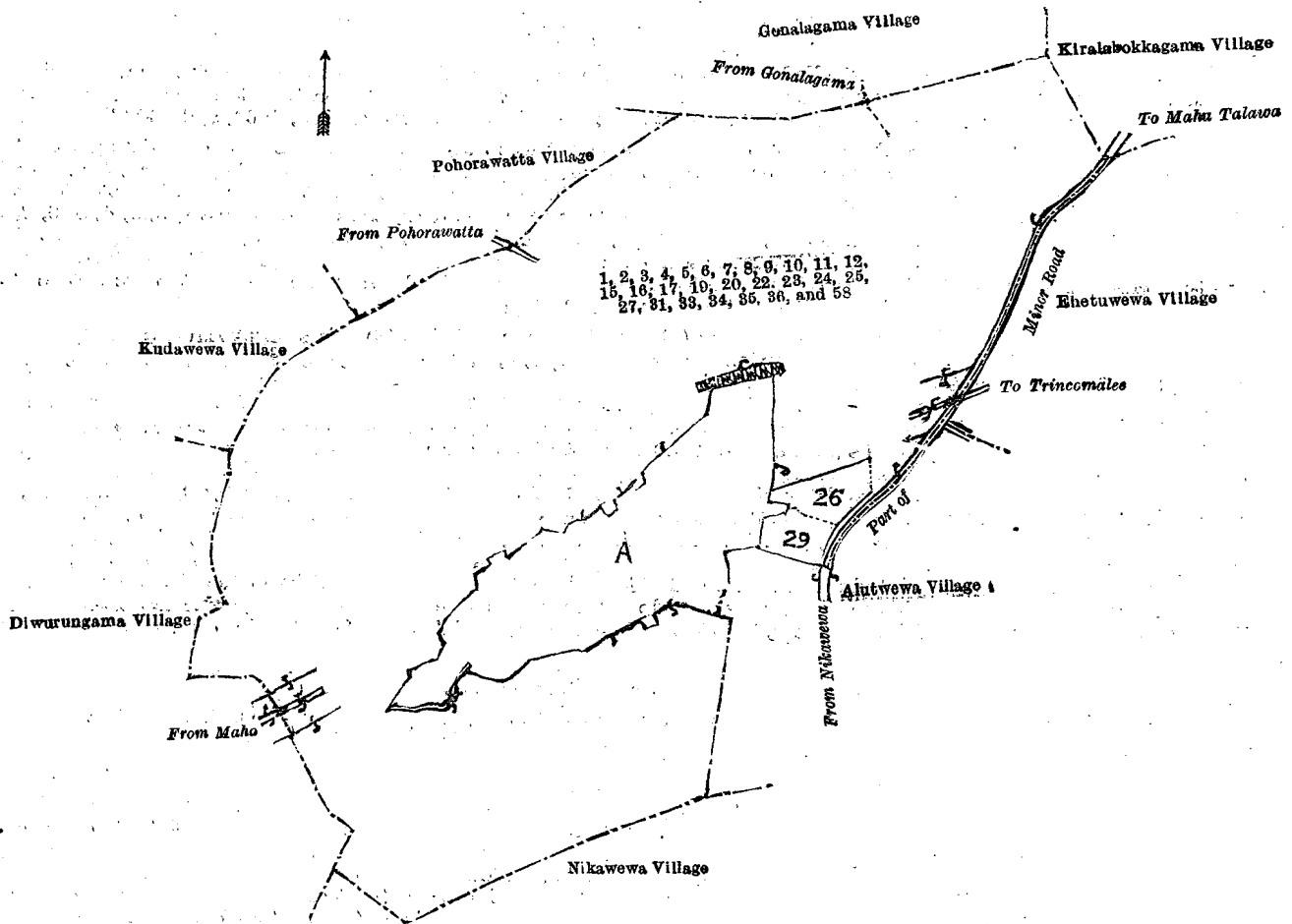
Lot.	Name of Land.	Extent, A. R. P.	Lot.	Name of Land.	Extent, A. R. P.
1	Kolonyayehena, Dematayayehena, Bogahahena	27 0 31	19	Ela	0 0 12
2	Footpath	0 0 16	20	Wewapaulahena	1 1 2
3	Palugahamulahena	16 0 19	22	Minor road (part of)	9 3 17
4	Bogahahena (reservation for road)	0 1 26	23	Gangodahena (reservation for road)	0 2 35
5	Moragollegamawewa (part of tank)	9 1 29	24	Do.	0 3 11
6	Do. (tank and bund)	44 1 23	25	Footpath	0 0 2
7	Wewapaulahena (reservation for bund)	1 2 17	27	Do.	0 0 4
8	Do. (do.)	2 3 16	31	Ela	0 0 5
9	Gansabhawa road	0 1 32	33	Do.	0 0 9
10	Petankandepaulahena, Mumyaya, Katukomeyaya	82 2 34	34	Kuratihena, Maredikotuwa, and Ingingaskotuwa	58 3 2
11	Petanhinnemukalana	4 1 19	35	Konkumbure-ela	0 0 39
12	Do.	3 2 16	36	Konkumburehena	6 1 1·5
15	Ela	0 0 6	58	Gangodahena and Wewapaulahena	6 1 32·1
16	Do.	0 0 4			268 3 33·6
17	Do.	0 0 14			

and bounded as follows: on the north by the village limits of Pohorawatta and Gonalagama; on the east by the village limit of Kiralabokkagama, part of minor road from Maha Talawa to Nikawewa (the village limits of Ehetuwewa and Alutwewa), the village limits of Alutwewa and Nikawewa; on the south by the village limit of Nikawewa; on the west by the village limits of Diwurungama, Kudawewa, and Pohorawatta.

NOTE.—The following lots lying within the above-mentioned boundaries are excluded from this order, and their aggregate acreage of 40 acres 1 rood and 32 perches is not included in the acreage of 268 acres 3 roods and 33·6 perches given above:—

## Block survey preliminary plan 1,875.

Lot.	Name of Land.	Extent, A. R. P.	Lot.	Name of Land.	Extent, A. R. P.
A 14	Alligodellekamata (threshing-floor)	0 0 11	A 46	Lindakumbura	0 0 30·8
A 18	Bogahakumbura	10 2 25	A 47	Do.	0 0 36·7
A 28	Ihalakamata (threshing-floor)	0 0 32	A 48	Pamburugahakumbura	0 1 12·5
A 30	Moragollegamawela	18 1 30	A 49	Nikgahakumbura	0 1 6
A 32	Migahakamata (threshing-floor)	0 0 14	A 50	Do.	0 1 4·7
A 37	Konkumbura	1 0 18·2	A 51	Do.	0 0 31·1
A 38	Aligodellekumbura	0 3 4·1	A 52	Do.	0 0 28·6
A 39	Pahalakumbura	0 0 35·8	A 53	Migahakumbura	0 0 36·6
A 40	Mahakumbura	0 0 39·6	A 54	Bogahakumbura	0 0 38·6
A 41	Kumbukgahakumbura	0 0 14	A 55	Kamattagarekumbura	0 0 34·7
A 42	Do.	0 0 13·6	A 56	Mahakumbura	0 2 6·2
A 43	Do.	0 1 13	A 57	Ihalakumbura	0 0 33·2
A 44	Migahakumbura	0 0 29·8	26	Gangodahena	2 2 7
A 45	Do.	0 0 16·2	29	Do.	2 0 29



Surveyor-General's Office,  
Colombo, June 25, 1923.

Scale of 16 Chains to an Inch.

C. H. VINCE,  
for Surveyor-General.

July 16, 1923.

W. T. STAGE,  
Special Officer.

**Kurunegala S. O. No. 3,459.**

**Order under Section 2 of "The Waste Lands Ordinances of 1897, 1899, 1900, and 1903,"  
declaring Land to be Crown Property.**

In the matter of the lands commonly called or known as Millagahamulahena (reservation along the road) and Ihala pitiyekahatagahamulahena (reservation along the road), situate in the village of Bunnehepola, in the Katugampola korale south of the Katugampola hatpattu of the Kurunegala District, in the North-Western Province, and of "The Waste Lands Ordinances of 1897, 1899, 1900, and 1903."

THE notice required by section 1 of "The Waste Lands Ordinances of 1897, 1899, 1900, and 1903," having been duly published in manner prescribed by that section in respect of the above-named lands (*vide* Notice No. 8,274), and no claim having been made to the said lands or to any interest therein within the period of three months from the date specified in the said notice, I, Norman Albert Hampton, Special Officer appointed under section 28 of the said Ordinances, under and by virtue of the powers vested in me in that behalf by section 2 of the said Ordinances, do hereby on this 2nd day of October, 1923, order and declare that the said lands, as more fully described herein below, situate in the village of Bunnehepola, in the Katugampola korale south of the Katugampola hatpattu of the Kurunegala District, in the North-Western Province, and shown as lots 2 and 4 in preliminary plan 5,162 and in the annexed diagrams, and containing in extent 1 rood and 39 perches, are the property of the Crown.

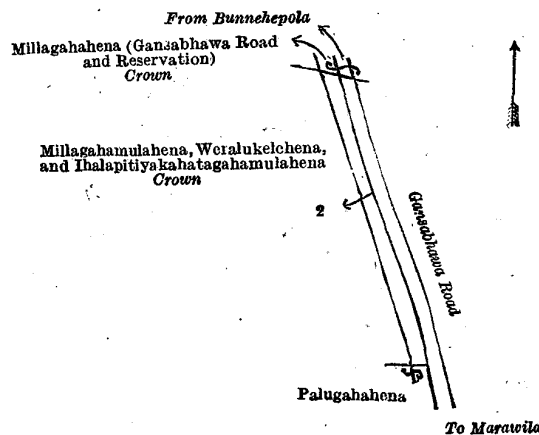
*Description of the Lands referred to.*

The following lots situate in the village of Bunnehepola, in the Katugampola korale south of the Katugampola hatpattu of the Kurunegala District, in the North-Western Province, as described in the annexed diagrams:—

I.—Preliminary plan 5,162.

Lot.	Name of Land.	Extent, A. R. P.
2	Millagahamulahena (reservation along the road)	0 0 36

and bounded as follows: on the north by Millagahahena (Gansabhawa road and reservation) claimed by the Crown; on the east by the Gansabhawa road from Bunnehepola to Marawila; on the south by Palugahahena claimed by Appuhamy and others; on the west by Millagahamulahena, Weralukelehena, and Ihalapitiyakahatagahamulahena claimed by the Crown.



Surveyor-General's Office,  
Colombo, November 28, 1922.

Scale of 4 Chains to an Inch.


C. H. VINCE,  
for Surveyor-General.

II.—Preliminary plan 5,162.

Lot.	Name of Land.
4	Ihalapitiyekahatagahamulahena (reservation along the road)

Extent, A. R. P.  
0 1 3

and bounded as follows: on the north by Millagahamulahena, Weralukehena, and Ihalapitiyakahatagahamulahena claimed by the Crown; on the east by Kahatagahahena claimed by Thomas and others; on the south by the cart track from the Gansabhawa road to Bunnehopola; on the west by Kahatagahawatta claimed by Ausadahami and others.



Surveyor-General's Office,  
Colombo, November 28, 1922.

Scale of 4 Chains to an Inch.

C. H. VINCE,  
for Surveyor-General.

October 2, 1923.

N. A. HAMPTON,  
Special Officer.

**Kurunegala S. O. No. 3,460.**

**Order under Section 2 of "The Waste Lands Ordinances of 1897, 1899, 1900, and 1903,"  
declaring Land to be Crown Property.**

In the matter of the lands commonly called or known as Galagawahena and Bogahamullehena, situate in the village of Kaluarachchigama, in the Tissawa korale of the Dewameddi hatpattu of the Kurunegala District, in the North-Western Province, and of "The Waste Lands Ordinances of 1897, 1899, 1900, and 1903."

THE notice required by section 1 of "The Waste Lands Ordinances of 1897, 1899, 1900, and 1903," having been duly published in manner prescribed by that section in respect of the above-named lands (*vide* Notice No. 8,352), and no claim having been made to the said lands or to any interest therein within the period of three months from the date specified in the said notice, I, Norman Albert Hampton, Special Officer appointed under section 28 of the said Ordinances, do hereby on this 1st day of October, 1923, order and declare that the said lands, as more fully described herein below, situate in the village of Kaluarachchigama, in the Tissawa korale of the Dewameddi hatpattu of the Kurunegala District, in the North-Western Province, and shown as lots 12 and 14 in preliminary plan 5,169 and in the annexed diagrams, and containing in extent 8 acres 1 rood and 17 perches, are the property of the Crown.

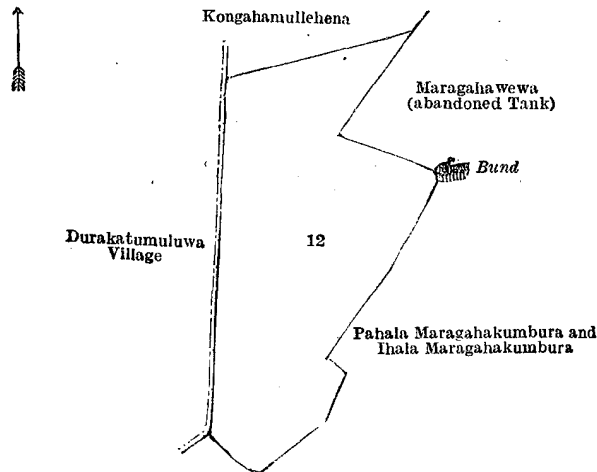
*Description of the Lands referred to.*

The following lots situated in the village of Kaluarachchigama, in the Tissawa korale of the Dewameddi hatpattu of the Kurunegala District, in the North-Western Province, as described in the annexed diagrams:—

I.—Preliminary plan 5,169.

Lot.	Name of Land.	Extent, A. R. P.
12	Galagawahena	2 3 30

and bounded as follows: on the north by Kongahamullehena claimed by H. Vander Poorten; on the east by Maragahawewa (abandoned tank) claimed by H. Vander Poorten, bund, Pahala Maragahakumbura, and Ihala Maragahakumbura (private); on the south by Pahala Maragahakumbura and Ihala Maragahakumbura (private); on the west by the village limit of Durakatumulawa.



Surveyor-General's Office,  
Colombo, April 23, 1923.

Scale of 4 Chains to an Inch.

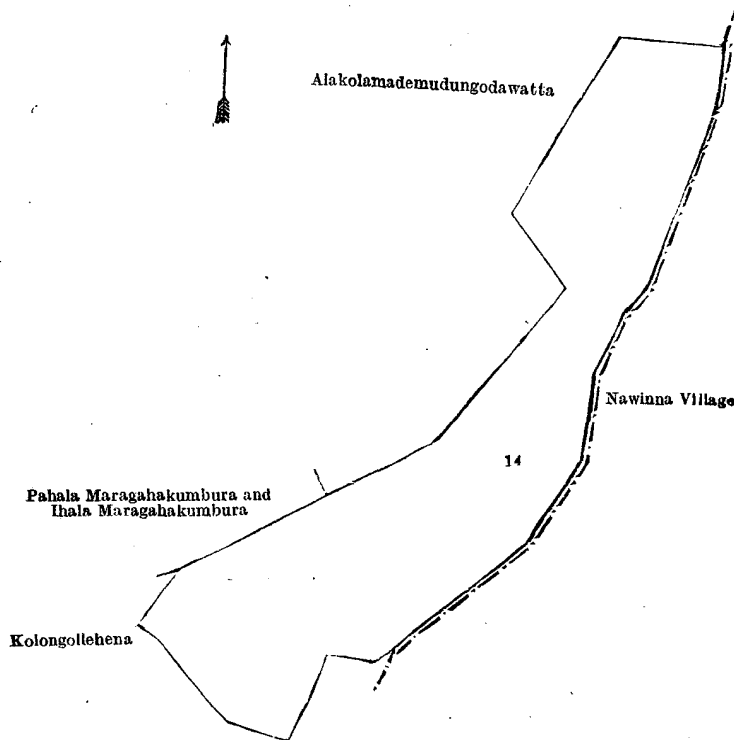
C. H. VINCE,  
for Surveyor-General.

II.—Preliminary plan 5,169.

Lot.	Name of Land.
14	Bogahamullehena

Extent, A. R. P.
5 1 27

and bounded as follows : on the north by Alakolamademudungodawatta claimed by H. Vander Poorten ; on the east by the village limit of Nawinna ; on the south by Kolongollehena claimed by H. Vander Poorten ; on the west by Kolongollehena claimed by H. Vander Poorten, Pahala Maragahakumbura and Ihala Maragahakumbura (private).



Surveyor-General's Office,  
Colombo, April 23, 1923.

Scale of 4 Chains to an Inch.

C. H. VINCE,  
for Surveyor-General.

N. A. HAMPTON,  
Special Officer.

October 1, 1923.

**Order under Section 4, Sub-section (1), of "The Waste Lands Ordinances of 1897, 1899, 1900, and 1903," declaring Land to be Crown Property.**

In the matter of the land commonly called or known as Atupolemukalana (reservation for Gansabhawa path), situate in the village of Polmalagama in Gangaihalakorale of the Uda palata division of the Kandy District of the Central Province, and of "The Waste Lands Ordinances of 1897, 1899, 1900, and 1903."

WHEREAS in pursuance of section 1 of the said Ordinances it was duly notified on the 5th day of July, 1918, that if no claim to the land commonly called or known as Atupolemukalana (reservation for Gansabhawa path), situate in the village of Polmalagama in Gangaihalakorale of the Uda palata division of the Kandy District of the Central Province, containing in extent 25 perches, and shown as lot 14 in preliminary plan 6,807 as described in the annexed diagram, was made to the Assistant Government Agent, of the Kandy District of the Central Province, within the period of three months from the date specified in such notice, such land would be declared the property of the Crown, and dealt with on account of the Crown (*vide* Notice No. 6,948) :

And whereas (1) Martin Kotalawala of Gampola made claim to half share of the above-mentioned lot 14; (2) and whereas Kiripitiga Amaris Alwis Rowel of Nagolla for himself and on behalf of his sister, Leisa Rowel and his brother Aruma Rowel made claim to the remaining half share of the above-mentioned lot 14; and whereas the said Martin Kotalawala, having mortgaged his interest of the said land to Arthur Pate of Kandy, who subsequently purchased the said share of the said land, died leaving no heirs; and whereas the said Amaris Alwis Rowel, Leisa Rowel, and Aruma Rowel, all having transferred their interest of the said land to the said Arthur Pate, withdrew their claim to the said land; and whereas the said Arthur Pate, who thus became the owner of the entirety of the said land, as successor in title to the above-mentioned claimants, entered into an agreement in writing dated 11th March, 1921, whereby in consideration of his being declared the purchaser of lots 5, 9, and 10 of the notice and of preliminary plan 6,807, upon payment to the Government Agent at Kandy, of a sum of Rupees One thousand three hundred and Seventy-six only (Rs. 1,376), he withdrew his claim to the above-mentioned lot 14 of this order, I, Alan Norman Hutt, Assistant Government Agent, of the Kandy District of the Central Province, under and by virtue of the powers vested in me in that behalf by section 4 of the said Ordinances, do hereby on this 6th day of September, 1923, order and declare under section 4, sub-section (1), of the said Ordinances, that the said land, as more fully described herein below, is the property of the Crown.

*Description of the Land referred to.*

The following lot situated in the village of Polmalagama, in the Gangaihala korale of the Uda palata division of the Kandy District of the Central Province, as described in the annexed diagram:—

Preliminary plan 6,807.

Lot.	Name of Land.	Extent, A. R. P.
14	Atupolemukalana (reservation for Gansabhawa path)	0 0 25

and bounded as follows: on the north by Atupolemukalana claimed by the Crown (P. P. 6,807/5); on the east by Galwaduwehena claimed by M. Kotalawala of Gampola; on the south by Gansabhawa path; and on the west by Sassinigodawatta claimed by Samsudeen Tambi.



Surveyor-General's Office,  
Colombo, July 21, 1923.

Scale of 4 Chains to an Inch.

G. K. THORNHILL,  
for Surveyor-General.

September 6, 1923.

A. N. HUTT,  
Assistant Government Agent.

**Order under Section 4, Sub-section (1), of "The Waste Lands Ordinances of 1897, 1899, 1900, and 1903."**

In the matter of the lands commonly called or known as Atupolemukalana, Wilaudahena, ditto, situate in the village of Polmalagama in Gangaihala korale of the Uda palata division of the Kandy District of the Central Province, and of "The Waste Lands Ordinances of 1897, 1899, 1900, and 1903."

WHEREAS in pursuance of section 1 of the said Ordinances it was duly declared and notified on the 5th day of July, 1918, that if no claim to the lands commonly called or known as Atupolemukalana, Wilaudahena, ditto, situate in the village of Polmalagama in Gangaihala korale of the Uda palata division of the Kandy District of the Central Province, containing in extent 20 acres and 1 rood, and shown as lots 5, 9, and 10 in preliminary plan 6,807 and in the annexed diagram, was made to the Assistant Government Agent, of the Kandy District of the Central Province, within the period of three months from the date specified in the said notice, such lands would be declared the property of the Crown, and dealt with on account of the Crown (*vide* Notice No. 6,948):

And whereas Martin Kotalawala of Gampola made claim to half share of the above-mentioned lots 5, 9, and 10 of this order; and whereas Kiripitiga Amaris Alwis Rowel of Nagolla for himself and on behalf of his sister, Leisa Rowel and his brother Aruma Rowel made claim to the remaining half share of the above-mentioned lots 5, 9, and 10 of this order; and whereas the said Martin Kotalawala, having mortgaged his interest of the said lands to Mr Arthur Pate of Kandy, who subsequently purchased the said share of the said lands, died leaving no heirs; and whereas the said Amaris Alwis Rowel, Leisa Rowel, and Aruma Rowel, all having transferred their interest of the said lands to the said Arthur Pate, withdrew their claims to the said lands; and whereas the said Arthur Pate made claim to the entirety of the above-mentioned lots 5, 9, and 10, as successor in title to the aforesaid claimants, and Thomas Graham Willett, the then Assistant Government Agent of the Kandy District, of the Central Province, made due inquiry into such claims; and whereas the said claimant, Arthur Pate of Kandy, and the said Assistant Government Agent, with the consent of His Excellency the Governor, came to an agreement in writing dated the 11th day of March, 1921, concerning the said lands, under section 4, sub-section (1), of the said Ordinances, whereby it was agreed that the said claimants should be declared the purchaser of the said lands, upon payment to the Government Agent of the Central Province, at Kandy of a sum of Rupees One thousand three hundred and Seventy-six only (Rs. 1,376), as the purchase amount of the said lands; and whereas the said amount has been duly paid by the said claimant, he is hereby, in pursuance of the agreement aforementioned, declared to be the purchaser of the said lands, as more fully described herein below.

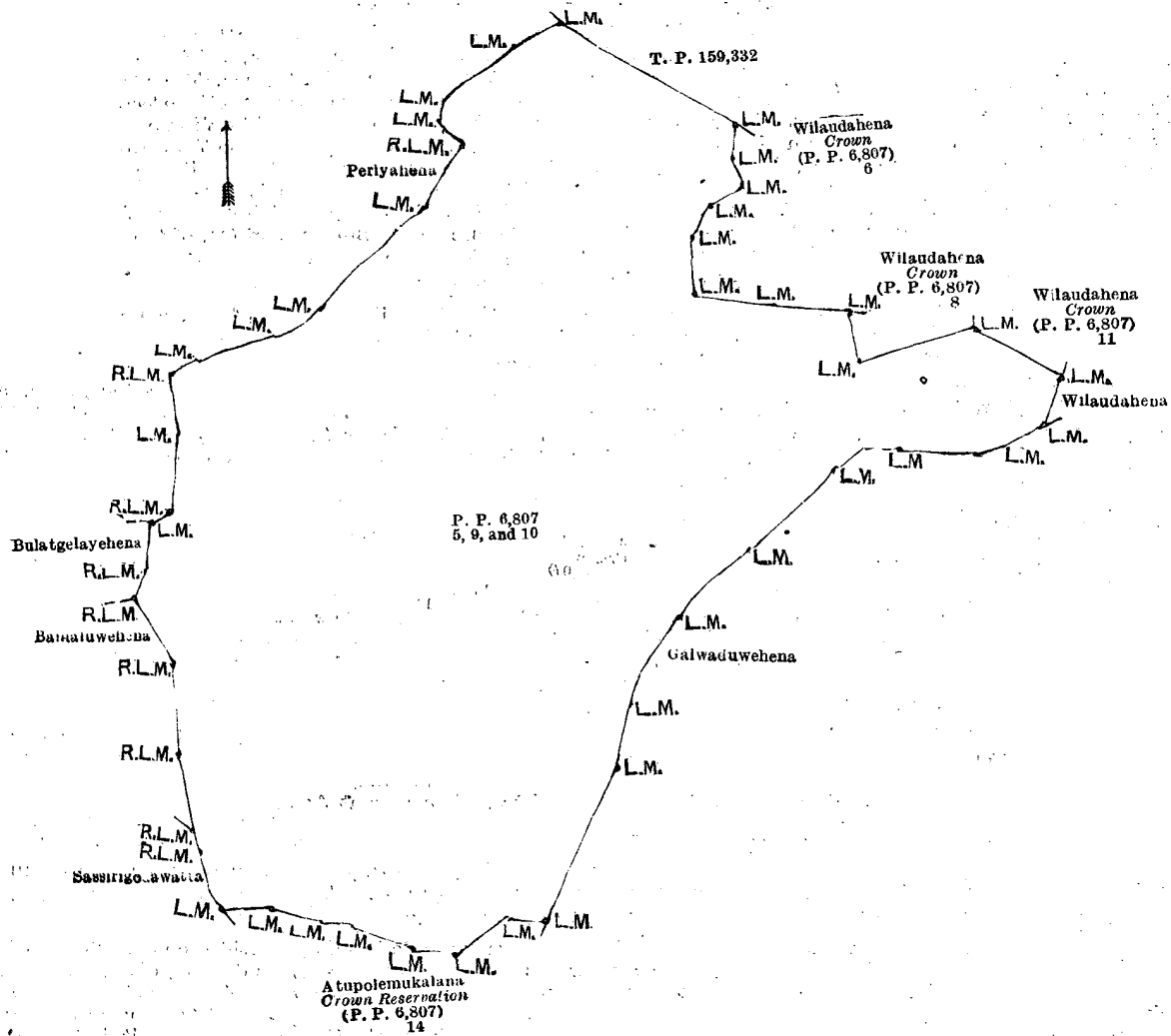
*Description of the Lands referred to.*

The following lots situated in the village of Polmalagama in Gangaihala korale of the Uda palata division of the Kandy District of the Central Province, as described in the annexed diagram:—

Preliminary plan 6,807.

Lot.	Name of Land.	Extent, A. R. P.
5	Atupolemukalana	19 1 26
9	Wilaudahena	0 2 12
10	Do.	0 1 2
		20 1 0

and bounded as follows: on the north by Periyahena claimed by Singho Appuhamy, T. P. 159,332 and Wilaudahena claimed by the Crown (P. Ps. 6,807/6, 6,807/8, 6,807/11); on the east by Wilaudahena claimed by Elisa Rowel and others, and Galwaduwehena claimed by M. Kotalawala of Gampola; on the south by Atupolemukalana, Crown reservation (P. P. 6,807/14); and on the west by Sassinigodawatta claimed by Samsudeen Tambi, Bamaluwehena claimed by Aruma Rowel, Bulatg.layehena claimed by William Singho and others, and Periyahena claimed by Singho Appuhamy.



Surveyor-General's Office,  
Colombo, July 21, 1923.

Scale of 4 Chains to an Inch.

G. K. THORNHILL,  
for Surveyor-General.

September 6, 1923.

A. N. HUTT,  
Assistant Government Agent.

The consent of His Excellency the Governor has been obtained to the publication of the above order under section 4 (2) of the said Ordinances.

Dated at Colombo, this 19th day of October, 1923.

B. BELETH,  
for Colonial Secretary.

**PRELIMINARY NOTICES.**

**Colombo Notice No. 8,478.**

**Notice under "The Waste Lands Ordinances of 1897, 1899 1900, and 1903."**

TAKE notice that unless within three months from November 23, 1923, the persons, if any, who claim any interest in the lands hereinafter mentioned appear before the Additional Assistant Government Agent of the Colombo District of the Western Province, at his office in Colombo, and make claim in person or in writing to the said lands or to some interest therein :

Such Additional Assistant Government Agent, in pursuance of the powers in him vested by the said Ordinances, will declare by writing under his hand that the said lands, to which no claim has been made, are the property of the Crown.

P. SARAVANAMUTTU,  
Additional Assistant Government Agent.

NOTE.—A claim to a right of way over the said lands is a claim to an interest in the said lands.

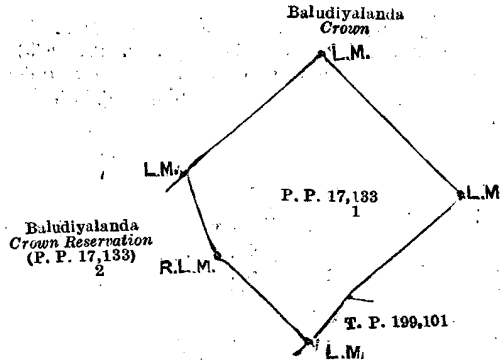
*Description of the Lands referred to.*

The following lots situated in the village of Pinnawāla in Meda pattuwa of Hewagam korale, in the Colombo District of the Western Province, as described in the annexed sketches:—

I.—Preliminary plan 17,133.

Lot.	Name of Land.	Extent, A. R. P.
1	Baludiyalanda	2 0 6

and bounded as follows: on the north and east by Baludiyalanda claimed by the Crown; south by land depicted in T. P. 199,101; and west by Baludiyalanda Crown reservation (P. P. 17,133/2).



Surveyor-General's Office,  
Colombo, July 31, 1923.

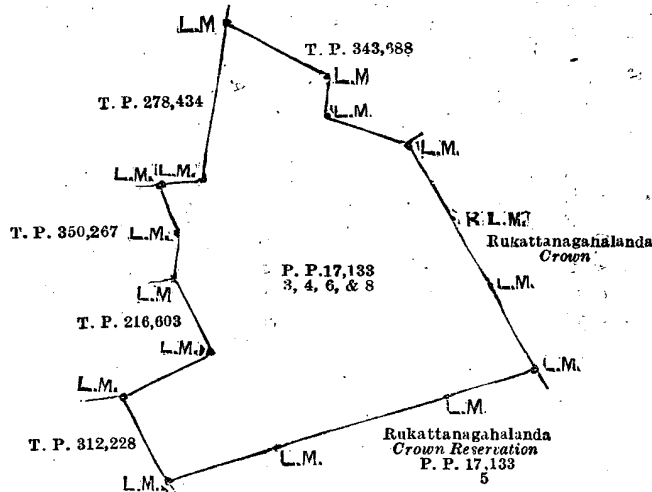
Scale of 4 chains to an Inch.

G. K. THORNHILL,  
for Surveyor-General.

II.—Preliminary plan 17,133.

Lot.	Name of Land.	Extent, A. R. P.
3	Rukattanagahalanda	1 0 11
4	Do.	0 3 29
6	Do.	2 0 3
8	Do.	0 2 33
		4 2 36

and bounded as follows: on the north by land depicted in T. P. 343,688; east by Rukattanagahalanda claimed by the Crown; south by Rukattanagahalanda Crown reservation (P. P. 17,133/5); and west by lands depicted in title plans Nos. 278,434, 350,267, 216,603, and 312,228.



Surveyor-General's Office,  
Colombo, July 31, 1923.

Scale of 4 Chains to an Inch.

G. K. THORNHILL,  
for Surveyor-General.

Colombo Notice No. 8,479.

Notice under "The Waste Lands Ordinances of 1897, 1899, 1900, and 1903."

TAKE notice that unless within three months from November 23, 1923, the persons, if any, who claim any interest in the lands hereinafter mentioned appear before the Additional Assistant Government Agent, of the Colombo District of the Western Province, at his office in Colombo, and make claim in person or in writing to the said lands or to some interest therein:

Such Additional Assistant Government Agent, in pursuance of the powers in him vested by the said Ordinances, will declare by writing under his hand that the said lands, to which no claim has been made, are the property of the Crown.

P. SARAVANAMUTTU,  
Additional Assistant Government Agent.

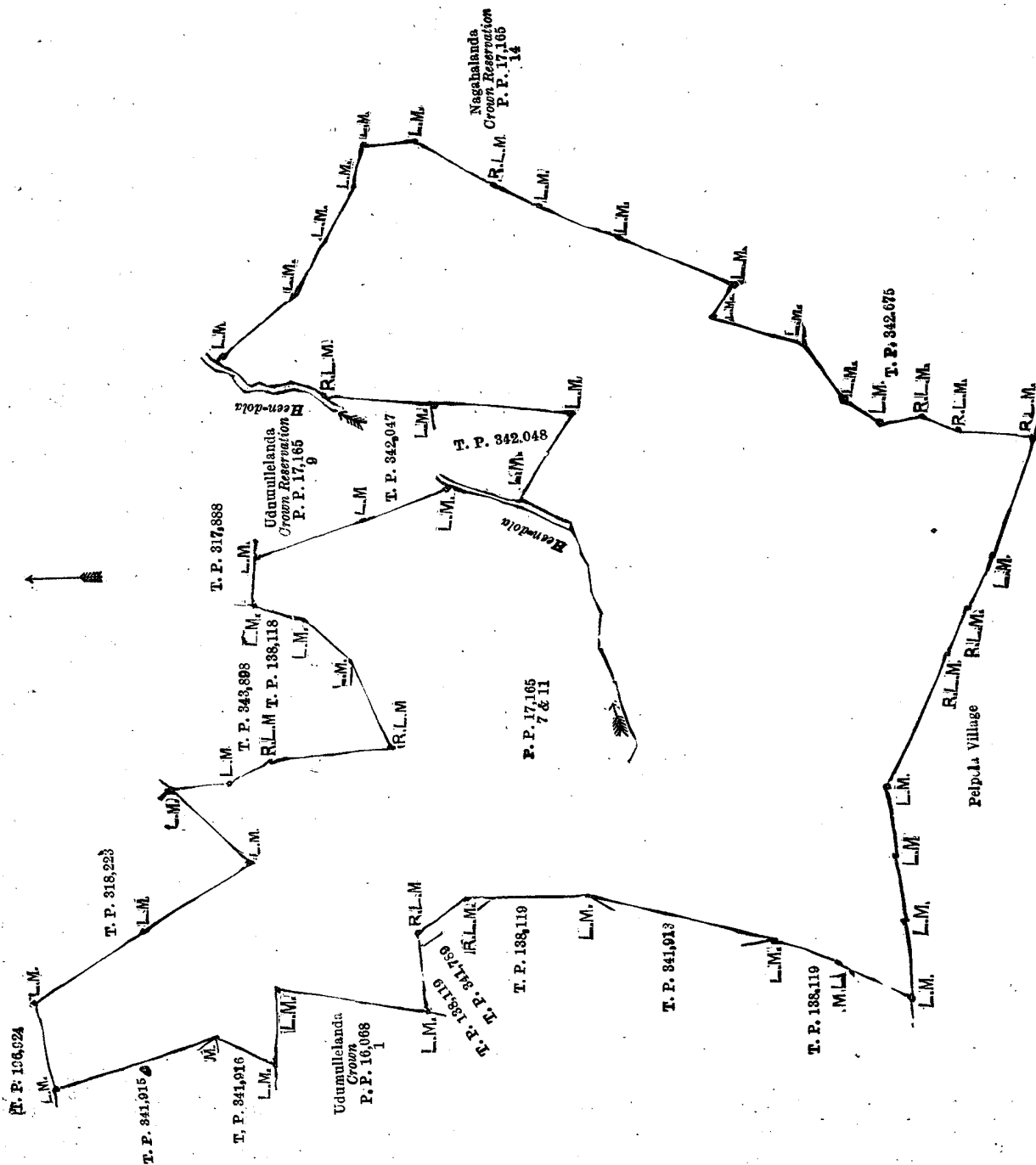
NOTE.—A claim to a right of way over the said lands is a claim to an interest in the said lands.

*Description of the Lands referred to.*

The following lots situated in the village of Welikanna in Udugaha pattuwa of Hewagam korale, in the Colombo District of the Western Province, as described in the annexed sketch :—

Lot.	Name of Land.	Preliminary plan 17,165.	Extent, A. B. P.
7	Udumullelanda	..	18 2 26
11	Udumullelanda and Nagahalanda	..	10 1 8
			<hr/> 28 3 34

and bounded as follows : on the north by lands depicted in title plans Nos. 196,924, 318,223, 343,898, 138,118, 317,888, 342,047, and 342,048 and Udumullelanda Crown reservation (P. P. 17,165/9) and Heen-dola ; east by Nagahalanda Crown reservation (P. P. 17,165/14) and land depicted in T. P. 342,675 ; south by Pelpola village ; and west by lands depicted in title plans Nos. 138,119, 341,913, 138,119, 341,789, 138,119, 341,916, and 341,915, and Udumullelanda claimed by the Crown (P. P. 16,068/1).



Surveyor-General's Office,  
Colombo, July 31, 1923.

Scale of 4 Chains to an Inch.

G. K. THORNHILL,  
for Surveyor-General.



## Anuradhapura Notice No. 8,480.

## Notice under "The Waste Lands Ordinances of 1897, 1899, 1900, and 1903."

TAKE notice that unless within three months from November 23, 1923, the persons, if any, who claim any interest in the lands hereinafter mentioned or in any one or more of such lands or to some interest therein make claim in person or in writing to the said lands or any of them or to some interest therein to L. L. Hunter, Esq., Special Officer appointed under section 28 of "The Waste Lands Ordinances of 1897, 1899, 1900, and 1903," at his office at Colombo.

Such Special Officer, in pursuance of the powers vested in him by the said Ordinances, will declare by writing under his hand that the said lands, or such of them as to which no claim has been made, are the property of the Crown.

L. L. HUNTER,  
Special Officer.

NOTE.—A claim to a right of way over the said lands or any of them is a claim to an interest in the land or lands.

## Description of the Lands referred to.

The following lots situate in the village of Timbirigaswewa, in the Moragaswewa tulana of the Sinhala pattu of the Tamankaduwa palata of the North-Central Province, as described in the annexed diagram:—

## Block-survey preliminary plan 883.

Lot.	Name of Land.	Extent, A. R. P.	Lot.	Name of Land.	Extent, A. R. P.
1 ..	Main road, Kandy to Trincomalee (half area) ..	0 0 4	25 ..	Timbirigaswewa (tank and bund) ..	32 3 2
2 ..	Do. ( do. ) ..	0 0 14·8	26 ..	Wekandabima (reservation for tank bund) ..	0 3 10
3 ..	Do. ( do. ) ..	0 0 10	27 ..	Timbirigaswewekele, Telambugahalanda, Noolalapitiyakanda, Adiparelanda, Kayanelalanda ..	243 0 28
4 ..	Para-addaraidama (reservation for main road) ..	0 0 35·6	28 ..	Main road from Kandy to Trincomalee (half area) ..	2 0 20
5 ..	Timbirigaswewekele ..	20 2 36·8	29 ..	Footpath from main road to Gangoda ..	0 0 27
6 ..	Footpath from Timbirigaswewa to Karandagaswewa ..	0 0 5	30 ..	Adiparelanda, Minipitiyekele, Palugahalanda ..	11 1 14
7 ..	Karandagaswewekele, Timbirigaswewekele, and Bendurugalamukalana ..	33 2 10·5	31 ..	Kadaheta-ela (stream) (half area) ..	0 0 4
8 ..	Main road, Kandy to Trincomalee (half area) ..	1 2 9	32 ..	Do ( do. ) ..	2 0 9
9 ..	Do. ( do. ) ..	0 2 7	33 ..	Minipitiya cemetery ..	0 2 4
10 ..	Palugahamukalana ..	218 2 26	34 ..	Minipitiyekele (approach road to cemetery) ..	0 0 25
11 ..	Palugahalanda ..	53 3 31	35 ..	Kadahetawewamukalana <i>alias</i> Palugahamukalana ..	6 0 6
12 ..	Footpath from Karandagaswewa to Timbirigaswewa ..	0 0 31	36 ..	Footpath from main road to Gangoda ..	0 0 5
13 ..	Tanahenalanda, Palugahalanda ..	42 1 28	37 ..	Moragoda <i>alias</i> Pappolgaslanda ..	0 1 11
14 ..	Karandagaswewa (tank and bund) ..	19 2 32	39 ..	Horow-ela (channel) ..	0 0 20
15 ..	Wekandabima (reservation for tank bund) ..	0 0 18	40 ..	Wekandebima (reservation for tank bund) ..	0 2 29
18 ..	Do. ( do. ) ..	1 0 28	42 ..	Tisbamba (sanitary reserve) ..	5 0 16
19 ..	Bendurugalamukalana ..	187 2 9	43 ..	Cart track from Timbirigaswewa to Moragaswewa ..	0 2 16
20 ..	Warahena, Galwalamullalanda, Telambugahalanda, Bogahalanda, Millagahalanda, Dambagahahena ..	858 0 0	44 ..	Dambagahalanda, Kumbukgahahena, Nugagahalanda, and Talakolahena ..	22 1 32
21 ..	Noolalapitiyamukalana ..	20 0 28	45 ..	Kumbukgahahena, Dambagahalanda ..	16 2 25
22 ..	Footpath from Timbirigaswewa to Karandagaswewa ..	0 1 18	46 ..	Pahigalamukalana, Palugahamukalana ..	43 2 30
23 ..	Diyagilmemukulana ..	12 3 12			
24 ..	Do. ..	6 3 16			
					1,867 2 22·7

and bounded as follows: on the north by the boundary of the Matombuwa korale, topo preliminary plan 10; on the east by topo preliminary plan 9; on the south by the village limit of Moragaswewa; on the west by the Matombuwa korale, the village limit of Habarana (the boundary of the Matombuwa korale of Nuwarakalawiya district).

NOTE.—The following lots lying within the above-mentioned boundaries are excluded from this notice, and their aggregate acreage of 14 acres 1 rood and 25 perches is not included in the acreage of 1,867 acres 2 roods and 22·7 perches given above:—

## Block survey preliminary plan 883.

Lot.	Name of Land.	Extent, A. R. P.
16 ..	Not used ..	..
17 ..	Dambagahakumbura ..	3 3 12
38 ..	Dambagahakumbura, Timbirigaswewewela ..	8 9 32
41 ..	Dambagahawatta ..	2 1 21
		14 1 25

[For Diagram see page 1620.]

## Anuradhapura Notice No. 8,481.

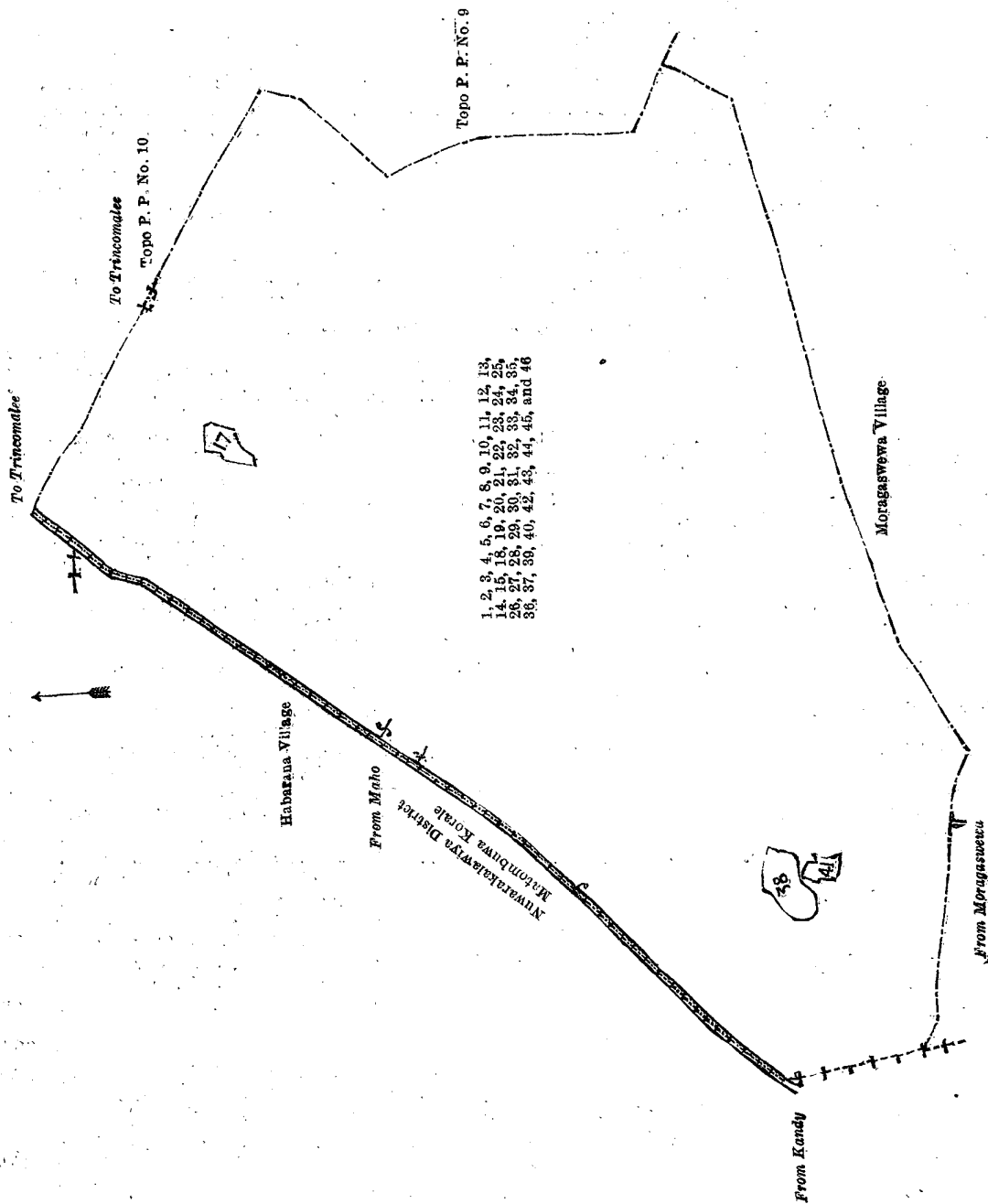
## Notice under "The Waste Lands Ordinances of 1897, 1899, 1900, and 1903."

TAKE notice that unless within three months from November 23, 1923, the persons, if any, who claim any interest in the lands hereinafter mentioned or in any one or more of such lands or to some interest therein make claim in person or in writing to the said lands or any of them or to some interest therein to L. L. Hunter, Esq., Special Officer appointed under section 28 of "The Waste Lands Ordinances of 1897, 1899, 1900, and 1903," at his office at Colombo:

Such Special Officer, in pursuance of the powers vested in him by the said Ordinances, will declare by writing under his hand that the said lands, or such of them as to which no claim has been made, are the property of the Crown.

L. L. HUNTER,  
Special Officer.

NOTE.—A claim to a right of way over the said lands or any of them is a claim to an interest in the land or lands.



Surveyor-General's Office,  
Colombo, August 30, 1923.

Scale of 32 Chains to an Inch.  
Anuradhapura S. O. 48—1923.

C. H. VINCE,  
for Surveyor-General.

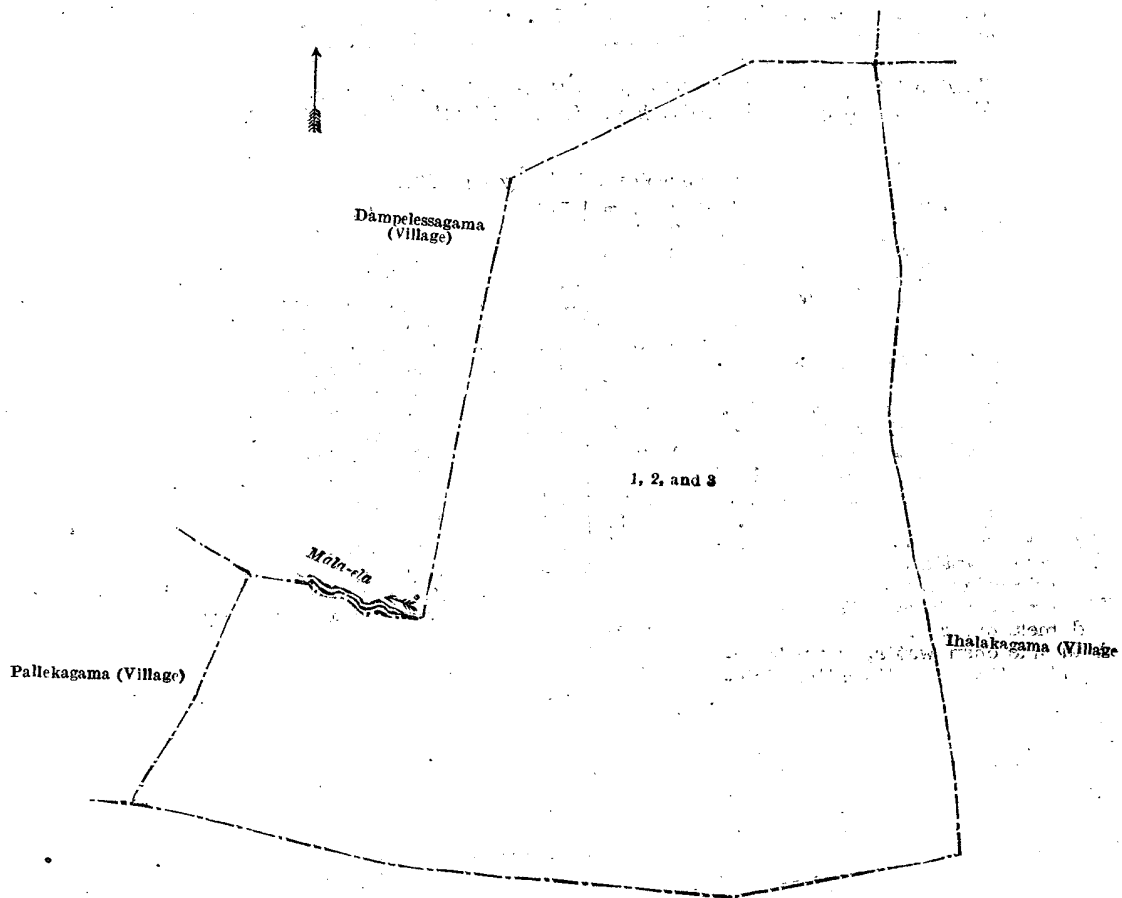
*Description of the Lands referred to.*

The following lots situate in the village of Matomgama, in the Medalassa tulane of the Kalagam korale south, in the Kalagam palata of the North-Central Province, as described in the annexed diagram:—

Block survey preliminary plan 890.

Lot.	Name of Land.	Extent, A. R. P.
1	Kebellagalamukalana, Matomgamalandukele, Ketakelehena, Matomgamalandu, Matomgamawewa	74 1 30
2	Matomgamawekanda (palu tank bund)	0 3 19
3	Andarahena, Kebellagalahena	5 0 12
		80 1 21

and bounded as follows: on the north by the village limit of Dampelessagama; on the east and south by the village limit of Ihalakagama; and on the west by the village limits of Pallekagama and Dampelessagama.



Surveyor-General's Office,  
Colombo, September 7, 1923.

Scale of 8 Chains to an Inch.  
Anuradhapura S. O. 49—1923.

C. H. VINCE,  
for Surveyor-General.

**Ratnapura Notice No. 8,482.**

**Notice under "The Waste Lands Ordinances of 1897, 1899, 1900, and 1903."**

TAKE notice that unless within three months from November 23, 1923, the persons, if any, who claim any interest in the lands hereinafter mentioned or in any one or more of such lands or to some interest therein make claim in person or in writing to the said lands or any of them or to some interest therein to M. T. Archibald, Esq., Special Officer appointed under section 28 of "The Waste Lands Ordinances of 1897, 1899, 1900, and 1903," at his office at Colombo :

Such Special Officer, in pursuance of the powers vested in him by the said Ordinances, will declare by writing under his hand that the said lands, or such of them as to which no claim has been made, are the property of the Crown.

M. T. ARCHIBALD,  
Special Officer.

NOTE.—A claim to a right of way over the said lands or any of them is a claim to an interest in the lands or lands.

*Description of the Lands referred to.*

The following lots situate in the village of Agaregama, in the Meda pattu of the Atakalan korale, in the Ratnapura District of the Province of Sabaragamuwa, as described in the annexed diagram :—

Block survey preliminary plan 189.

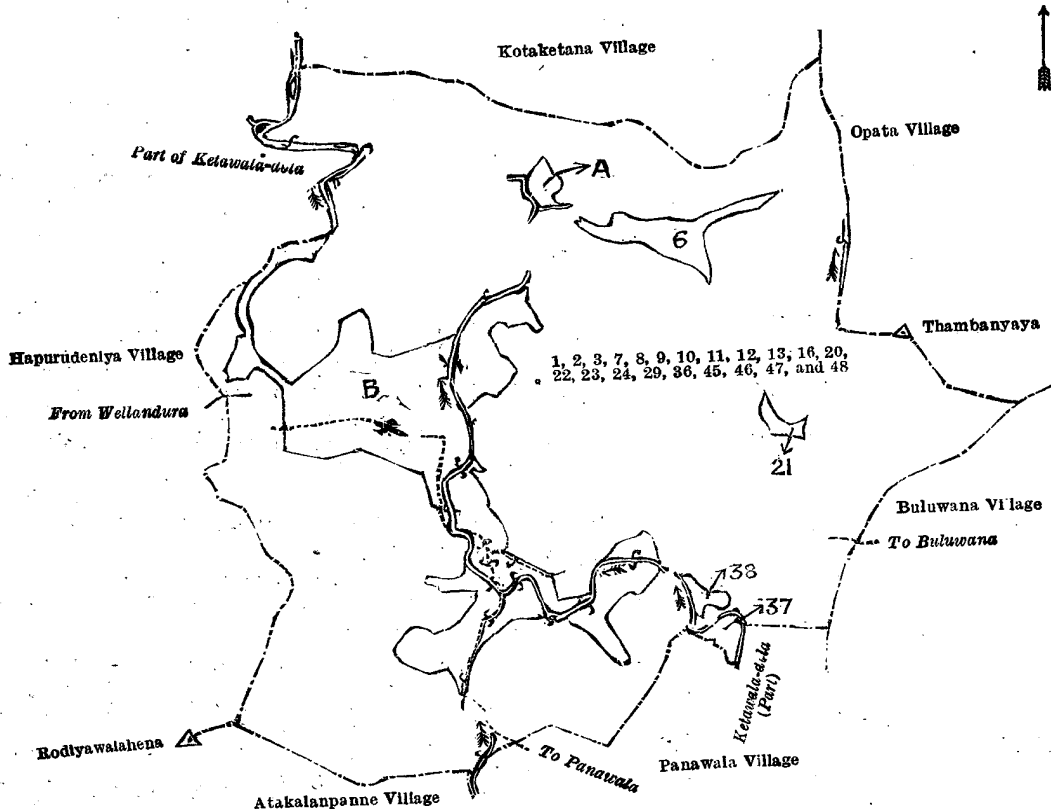
Lot.	Name of Land.	Extent, A. R. P.	Lot.	Name of Land.	Extent, A. R. P.
1 ..	Part of Ketawala-dola (stream)	1 0 11	20 ..	Egodawattehenyaya, Yabbekottehena,	
2 ..	Ketawalahenamukalana	1 2 1		Yaddekottehena, Goruadigehena ..	49 0 6
3 ..	Divikotuwewattahenyaya, Wanawala-		22 ..	Gornadige-dola (stream)	0 0 14
	watta, Getanduhena	37 1 38	23 ..	Adipara (footpath)	0 1 35
7 ..	Thambanyagemukalana <i>alias</i> Goru-		24 ..	Gorokgahagodadeniyahenyaya	15 3 39
	adigemukalana ..	30 1 27	29 ..	Thorokolahenyaya <i>alias</i> Heendeniye-	
8 ..	Mala-dola (stream)	0 0 21		godahenyaya, Berakarayayehena,	
9 ..	Thambanyagemukalana (reservation			Heennegehena, Tundolohena ..	48 1 12
	for Trig. station) ..	0 0 29	36 ..	Ketawala-dola (part of stream)	0 0 4
10 ..	Gornadige-dola (stream)	0 1 5	45 ..	Ketawala-dola (stream)	0 0 27
11 ..	Divikotuwegodamukalana, Dehigaha-		46 ..	Hapugahahenyaya, Mahadeniyegoda-	
	godahena ..	13 0 8		hena ..	17 3 10
12 ..	Ketawala-dola (stream)	1 3 21	47 ..	Thorokolahena	0 0 4
13 ..	Hompolawattehenyaya, Galpottahena	27 0 34	48 ..	Thun-dola (stream)	0 0 4
16 ..	Pideniyegodahena ..	3 3 4			
					248 3 34

and bounded as follows : on the north by the village limit of Kotaketana ; on the east by the village limits of Opata and Buluwana ; on the south by the village limits of Panawala and Atakalanpanne ; and on the west by the village limit of Hapurudeniya.

NOTE.—The following lots lying within the above-mentioned boundaries are excluded from this notice, and their aggregate acreage of 41 acres 2 roods and 12 perches is not included in the acreage of 248 acres 3 roods and 34 perches given above :—

Block survey preliminary plan 189.

Lot.	Name of Land.	Extent, A. R. P.	Lot.	Name of Land.	Extent, A. R. P.
A 4	Epitawatta	0 1 0			
A 5	Gedaragawakumbura	0 2 14			
6	Asweddumekumbura, Divikotuwe-pahalakella, Divikotuweudahakella, Pandeniya	3 2 8	B 30	Amunukarehena	4 3 39
B 14	Pideniya	0 3 15	B 31	Asweddumekumbura	0 0 15
B 15	Pideniyaudahakella, Udadeniyakumbura	0 3 38	B 32	Asweddagodawatta	0 1 29
B 17	Mohottalageudahawatta, Udawatta, Medawatta, Pelakoswatta, Koratuwewatta, Pahalaowita	9 2 20	B 33	Asweddumegodahena	0 0 3
B 18	Dehigahakumbura, Pahaladeniya, Asweddumekumbura, Dombogahadeniya	3 0 33	B 34	Asweddumegodawatta	1 2 30
B 19	Egodawatta	0 3 18	B 35	Asweddumekumbura	0 3 2
B 25	Yabbokuttewatta	1 1 39	B 39	Gorokgahadeniya	0 2 21
B 26	Asweddumekumbura	0 0 20	B 40	Baddegewatta	1 1 3
B 27	Lindagawakumbura alias Asweddumekumbura	1 0 37	B 41	Mahadeniya	1 1 27
B 28	Amunukerehenawatta, Asweddumegodawatta, Kanattewatta, Pela-		B 42	Hapugahahenewatta	1 0 26
			B 43	Heenetikumbura	2 2 26
			B 44	Kiragewatta	1 1 38
			21	Goruadigedeniya	0 2 23
			37	Asweddumekumbura	0 2 30
			38	Kapukoratuwekumbura	0 2 27
					41 2 12



Surveyor-General's Office,  
Colombo, September 6, 1923.

Scale of 16 Chains to an Inch.

C. H. VINCE,  
for Surveyor-General.

Ratnapura S. O. 9—1923.

## LAND SALES IN THE WESTERN PROVINCE.

No. 3,384, W. P.—The Assistant Government Agent, Kalutara, will on Monday, January 21, 1924, at 10 A.M., at his office in the Kalutara Kachcheri, put up to auction, for sale or settlement, or will otherwise dispose of, the under-mentioned portions of Crown land, in accordance with the regulations of Government regarding land sales. Nine allotments of land situated in the Rayigam, Pasdun korale west, and Kalutara totamune divisions of the Kalutara District of the Western Province.

Lot.	Name of Land.	Name of Applicant.	Name of Claimant.	Description.	Extent. A. R. P.
4	Dikhena <i>alias</i> Etaheraliyagahawatta	—	Sold to M. Munis Perera, but payment incomplete	Rubber	0 1 32*
6	Do.	—	do.	do.	0 1 33*
2	Udamullecumbureowita or Kambokkawa	—	Preliminary plan 17,525. Village—Rerukana. Crown	To be reserved for a threshing floor	0 1 10†
3	Do.	—	do.	do.	0 1 24†
4	Udamulledeniya <i>alias</i> Kambokkawa	—	Babbu Sinno Rodrigo	Coco	0 0 27
6	Dolahena	—	Settled on U. Babbu Sinno and another, but not paid in full	Field	0 1 13*
9	Dikhenekela	P. Jamis Sinno	Preliminary plan 16,874. Village—Gammanpila. Crown	Bare land	1 0 8
13	Ganekande	—	Preliminary plan 16,096. Village—Kindelpitiya. Crown	Rock	0 1 7†
9	Kollugodakela	—	Preliminary plan 17,046. Village—Henpita. Crown	Coco (abandoned)	0 0 15

\* Re-advertised as the original purchasers failed to complete the payment.

† Not for sale or settlement.

N.B.—The upset price of these lots will be notified at the sale.

Further particulars regarding these lands can be obtained from the Assistant Government Agent, Kalutara, and plans of them from the Surveyor-General.

Colonial Secretary's Office,  
Colombo. November 17, 1923.

CRCIL CLEMENTI,  
Colonial Secretary.

No. 3,385, W. P.—The Government Agent, Western Province, will on Friday, January 11, 1924, at 12.15 P.M., at his office in Colombo, put up to auction, for sale or settlement, or will otherwise dispose of, the under-mentioned portions of Crown land, in accordance with the regulations of Government regarding land sales. Twenty-nine allotments of land situated in the Colombo Mudaliyar's, Hewagam korale, Alutkuru korale south, Salpiti, Salpiti korale east, and Hapitigam korale divisions of the Colombo and Negombo Districts of the Western Province.

Preliminary plan 17,990. Village—Welikada, Municipal limits of Colombo.

Lot.	Name of Land.	Name of Applicant.	Description.	Extent. A. R. P.
1A	Part of assessment No. 6A	Encroachment by B. James Perera, Kuruppu road, Welikada	Garden	0 0 28.58
1	Meegahadeniya	Preliminary plan 16,943. Village—Yatawatura, Medapattu, Hewagam korale. Ranaweke-aratchige Methias, ditto Lewis, ditto Edmond Sinno, and ditto Podisinno of Yatawatura	Paddy field	5 1 26
1	Millagahawatta	Preliminary plan 18,251. Village—Polpitimukalana, Ragam pattu, Alutkuru korale south. Encroachment by P. D. Louis and P. D. Sidoris Fernando; A. R. Fernando, 20, Upper Chatham street, Fort (applicant)	Planted with cinnamon	0 1 36
2	Do.	do.	do.	1 0 17
1	Kitaladuwa	Preliminary plan 17,684. Village—Jambureliya, Udugaha pattu, Salpiti korale. Paramullage Hendrick Peris of Hirana, Panadure	Paddy field	0 1 0
2	Do.	do.	Deniya	0 3 9
1	Marawa Pansalawatta	Advance extract No. 2 of block survey preliminary plan 19. Village—Ganihigama, Gangaboda pattu, Siyane korale east. Encroachment by Dhammatilaka Terunnanse of Ganihigama temple	Garden	0 1 34
2	Horakanda <i>alias</i> Kekirihenkanda	Dhammatilaka Terunnanse of Ganihigama temple	Jungle	1 2 7
2	Lindamuladeniya	Advance extract No. 1 of block survey preliminary plan 40. Village—Meddegama, Gangaboda pattu, Siyane korale east. Rannitiradage Callis Fernando	Deniya	0 0 30
1	Hikgahawatta	Advance extract No. 8 of block survey preliminary plan 55. Village—Hissella, Gangaboda pattu, Siyane korale east. Encroachment by Kalanchidewage Lisa and others	Garden	2 0 25
2	Gullanawatta	Encroachment by Kahangamadewage Thepanisa	do.	0 10 22
2	Palagala-atualanda	Advance extract No. 2 of block survey preliminary plan 56. Village—Mitirigala, Gangaboda pattu, Siyane korale east. Encroachment by Lapaya Fernando	Garden	1 1 28
3	Annasigalalandawatta	do.	do.	0 1 32
4	Do.	do.	do.	3 1 9
5245	Gorakagahalanda	Preliminary plan 15,402. Village—Atupatdeniya, Udugaha pattu, Hapitigam korale. Gennappuliradage Lavaris Veda of Walbotale	Forest	6 1 2
4	Welikulakanda	Preliminary plan 18,052. Village—Kelepitigama, Udugaha pattu, Hapitigam korale. Hewapedige Babiya (defaulter)	Jungle	2 3 15

Lot.	Name of Land.	Name of Applicant.	Description.	Extent.	
				A. R. P.	
Preliminary plan 18,211. Village—Maditiyawala, Yatigaha pattu, Hapitigam korale.					
1	Alutwattekele <i>alias</i> Kiripellagahalanda	R. P. James Pieris, Police Vidane No. 46, and A. T. L. Podiappy, Police Vidane No. 44 of Banduragoda	Jungle	6	2 24
2	Do.	—	Reservation along Pita-ela	0	0 13*
3	Do.	—	do.	0	0 6*
4	Do.	—	Reservation along Kuda-oya	0	3 14*
5	Do.	—	Reservation along cart track	0	2 8*
6	Pansalwatta	Encroachment by the trustees of Maditiyawala Buddhist temple	Garden	0	1 28
7	Alutwattekele <i>alias</i> Kiripellagahalanda	R. P. James Pieris, Police Vidane No. 46, and A. T. L. Podiappy, Police Vidane No. 44 of Banduragoda	Low jungle	1	0 31
8	Do.	do.	do.	1	0 7
9	Do.	Encroachment by Wijendra Acharige Anthony Naide	Garden	0	0 17
10	Do.	—	Reservation for footpath	0	0 10*
11	Kiripellagahawatta	Encroachment by Gamage Karnelis	Garden	0	2 0
12	Kiripellagahalanda <i>alias</i> Alutwattekele	R. P. James Peiris, Police Vidane No. 46, and A. T. L. Podiappy, Police Vidane No. 44 of Banduragoda	Low jungle	0	1 3
Preliminary plan 18,229. Village—Kindiwela, Udugaha pattu, Hapitigam korale.					
1	Mirigankanda	Kekulupurage Buriya Veda	Low jungle	1	0 14

\* Not for sale.

Upset price per acre varying from Rs. 33 to Rs. 7,500. Further information regarding the lands may be obtained from the Government Agent, Western Province, and respecting their plans from the Surveyor-General.

Colonial Secretary's Office,  
Colombo, November 19, 1923.

CECIL CLEMENTI,  
Colonial Secretary.

THE Assistant Government Agent, Kalutara, will on Monday, January 21, 1924, at 10 A.M., at the Kalutara Kacheri, put up to auction the sale of the lease for a period of not less than 30 years nor more than 99 years from January 21, 1924, the under-mentioned portions of Crown lands, to be planted with coconut, rubber, or tea, or other produce, in accordance with the regulations of Government regarding the lease of Crown lands. The highest bidder for the premium shall be the purchaser of the lease.

The conditions of the lease are obtainable from the Assistant Government Agent, Kalutara, and plans of the lands from the Surveyor-General.

Sixteen allotments of Crown land situated in Rayigam korale, Pasdun korale east and west, and Kalutara totamma of the Kalutara District of the Western Province.

Lot.	Name of Land.	Name of Applicant.	Description.	Extent.	Survey fees per acre.	Upset premium per acre.	Annual rent per acre for the first 30 years.	
							Each of the first 6 years.	Each of the remaining 24 years.
							Rs. c.	Rs. c.
1	Dikhena	Crown	Bare land	13 3 22	—	18 0	6 0	18 0*
Preliminary plan 17,280. Village—Raddegoda.								
1	Kambokkawa	Mr. C. E. A. Dias, Colombo	Bare land	26 0 5	—	18 0	6 0	18 0
Preliminary plan 16,938. Village—Raddegoda.								
1	Nugagahakanda	Muhandiram W. Daniel Fernando	Bare land	6 3 25	—	24 50	6 0	18 0
Preliminary plan 16,874. Village—Gammanpila.								
1	Kahatagahahena	D. M. Gammanpila	Jungle	12 0 32	—	43 0	6 0	18 0
5	Do.	—	do.	6 0 17	—	38 0	6 0	18 0
Preliminary plan 16,096. Village—Kindelpitiya.								
1	Ganekanda	—	Bare land	3 2 27	—	15 0	5 0	15 0
9	Do.	D. B. Gunatileka	do.	2 1 23	—	15 0	5 0	15 0
10	Do.	W. Don Arnolis	do.	4 3 37	—	15 0	5 0	15 0
12	Do.	D. B. Gunatileka	do.	2 3 17	—	15 0	5 0	15 0
Preliminary plan 16,951. Village—Munhena.								
1	Annasigalahenalanda	(1) D. S. A. Seneviratna and another, (2) Mrs. Hinton de Silva	Jungle	14 2 39	—	33 0	6 0	18 0
Preliminary plan 17,046. Village—Henpita.								
2	Kollugodakela	Mudaliyar D. T. Perera	Jungle	14 2 32	—	33 0	6 0	18 0
Preliminary plan 17,284. Village—Wettewa.								
1	Walahedihenakattiya	W. Babichan	Jungle	0 3 28	—	25 0	5 0	15 0
5	Walahedihena	Mr. H. W. de Zoyza	do.	10 2 29	—	25 0	5 0	15 0
6	Do.	Mr. B. D. S. Perera	do.	2 1 24	—	30 0	5 0	15 0
7	Do.	L. Wijesuriya	do.	5 0 26	—	25 0	5 0	15 0
Preliminary plan 16,909. Village—Mahagama.								
13	Tennapitakele	Manuel Fernando	Jungle	9 3 3	—	20 0	5 0	15 0

Products to be cultivated are coconut, rubber, tea, and cinnamon.

\* A sum of Rs. 5 will be charged as value of timber for the entire area of lot 1 in preliminary plan 17,525.

Colonial Secretary's Office,  
Colombo, November 17, 1923.

CECIL CLEMENTI,  
Colonial Secretary.

## LAND SALES IN THE CENTRAL PROVINCE.

No. 2,699, C. P.—The Government Agent, Central Province, will on Friday, February 1, 1924, at 2 P.M., at his office in Kandy Kacheheri, put up to auction, for sale or settlement, or will otherwise dispose of, the under-mentioned portions of Crown land, in accordance with the regulations of Government regarding land sales. Seven allotments of land situated in the Uda palata division of the Kandy District of the Central Province.

Lot.	Name of Land.	Name of Applicant.	Description.	Claimant—Crown.	
				Extent.	Upset price
				A. R. P.	per acre, Rs.
Preliminary plan 7,142. Village—Warakawa in Pasbage korale of Uda Bulatgama.					
60	Katukitulepatana	Mr. M. H. Reeves, Superintendent, Monte Cristo estate	Patana	2 0 4	200
62	Nugaheenepatana	do.	do.	9 1 29	200
64	Do.	do.	do.	1 1 10	200
65	Nugaheenagommana	do.	Forest	0 2 0	300
66	Do.	do.	do.	0 0 35	300
68	Nugaheenepatana	do.	Patana	1 3 27	200
82	Andangodde estate	—	Contains tea 6 to 8 years old	0 1 13	306*

\* Re-advertised to be settled on the Andangodde Tea and Rubber Co., Ltd.

Further particulars regarding these lands can be obtained from the Government Agent, Central Province, and their plans from the Surveyor-General.

Colonial Secretary's Office,  
Colombo, November 17, 1923.

CECIL CLEMENTI,  
Colonial Secretary.

No. 2,700, C. P.—The Assistant Government Agent, Nuwara Eliya, will on Monday, January 7, 1924, at 10 A.M., at his office in Nuwara Eliya, put up to auction, for sale or settlement, or will otherwise dispose of, the under-mentioned portions of Crown land, in accordance with the regulations of Government regarding land sales. Twenty-three allotments of land situated in the Kotmale division of the Nuwara Eliya District of the Central Province.

Lot.	Name of Land.	Name of Applicant.	Name of Claimant.	Description.	Extent. Upset price	
					A. R. P.	per acre, Rs.
Preliminary plan 7,458. Village—Hapugastalawa.						
1	Kobandreawatta <i>alias</i> Andakalawatta	—	Crown (encroachment by Raman Chetty)	Tea	0 0 2	410
2	Do.	—	do.	do.	0 0 2	410
3	Do.	—	Crown (encroachment by Chelliah Chetty)	do.	0 0 3	410
4	Do.	—	do.	do.	0 0 6	410
5	Do.	—	Crown (encroachment by Natchiappan Chetty)	do.	0 0 4	410
6	Katakitulgommana <i>alias</i> Hurihela	—	Crown (reservation for road)	Forest	0 0 20	—*
7	Do.	Lankahaluge Moises Fernando	Crown	do.	0 1 22	210
8	Do.	do.	Crown	Patana	1 2 18	195
9	Hurihela	Mr. Oswald Balean	do.	Forest	0 3 38	195
10	Do.	—	Crown (reservation for stream)	do.	1 1 37	—*
12	Do.	—	do.	do.	0 0 34	—*
13	Donside estate	—	Crown (encroachment by the Donside estate; agents, Messrs. Colombo Commercial Co., Ltd.)	Tea	0 1 31	1,000
14	Do.	—	do.	Estate path	0 0 11	185
15	Hurihela	—	Crown (reservation for stream)	Forest	0 0 17	—*
16	Donside estate	—	Crown (encroachment by the Donside estate; agents, Messrs. Colombo Commercial Co., Ltd.)	Tea	0 0 36	1,000
17	Hurihela	—	Crown (reservation for stream)	Forest	0 0 27	—*
18	Donside estate	—	Crown (encroachment by the Donside estate; agents, Messrs. Colombo Commercial Co., Ltd.)	Tea	0 0 15	1,000
19	Do.	—	do.	Estate path	0 0 2	1,000
20	Do.	—	do.	Cleared land	0 0 3	185
21	Do.	—	do.	Estate path	0 0 3	185
22	Hurihela	Mr. Oswald Balean	Crown	Forest	2 0 4	200
23	Do.	do.	do.	Patana	18 0 17	181
24	Do.	—	do.	do.	6 3 13	185

\* No for sale.

Further particulars regarding these lands can be obtained from the Assistant Government Agent, Nuwara Eliya, and plans of them from the Surveyor-General.

Colonial Secretary's Office,  
Colombo, November 19, 1923.

CECIL CLEMENTI,  
Colonial Secretary.

**No. 2,701, C. P.**—The Government Agent, Central Province, will on Friday, February 15, 1924, at 10 A.M., at the Gampola Resthouse, put up to auction, for sale or settlement, or will otherwise dispose of, the under-mentioned portions of Crown land, in accordance with the regulations of Government regarding land sales. Ten allotments of land situated in the Uda palata division of the Kandy District of the Central Province.

Preliminary plan 7,552. Village—Dunukeula in Kandukara Ihala korale of Uda palata.

Lot.	Name of land.	Name of Applicant.	Description.	Extent.		Upset price per acre, Rs.
				A. R. P.	per acre, Rs.	
1	Rajatalawa estate	—	Contains tea bushes and rubber trees 10 years old	0	0 30	410
2	Kumbalangodapatana	—	Contains tea bushes 7 years old	1	1 26	410
3	Do.	H. B. Martin de Silva, Sydney Hill estate, Pussellawa	do.	2	2 15	310
4	Do.	—	Patana	7	1 37	160
5	Do.	—	do.	8	0 37	160
6	—	—	Road	0	0 33	—*
7	Beaumont estate	—	Contains tea bushes 10 years old	0	1 27	410

Preliminary plan 7,537. Village—Pussellawa in Kandukara Ihala korale of Uda palata.

2	Alubogollehena	—	Chena	0	0 3	—*
4	Do.	—	High jungle	0	3 24	—*
7	Diyabubulemukalana	—	Forest	2	0 37	—*

\* To be reserved.

Further particulars regarding these lands can be obtained from the Government Agent, Central Province, and their plans from the Surveyor-General.

Colonial Secretary's Office,  
Colombo, November 19, 1923.

CECIL CLEMENTI,  
Colonial Secretary.

**No. 2,702, C. P.**—The Government Agent, Central Province, will on Friday, February 8, 1924, at 2 P.M., at his office in Kandy Kachcheri, put up to auction, for sale or settlement, or will otherwise dispose of, the under-mentioned portions of Crown land, in accordance with the regulations of Government regarding land sales. Four allotments of land situated in the Tumpane division of the Kandy District of the Central Province.

Preliminary plan 7,440. Village—Polwatta Ihalagama in Pallepatala korale of Tumpane division.

Lpt.	Name of Land.	Name of Applicant.	Description.	Extent.		Upset price per acre, Rs.
				A. R. P.	per acre, Rs.	
1	Iyagalumukalana <i>alias</i> Koshinnemukalana	D. Ukku Banda of Dehideniya	Cleared land cultivated with hill paddy	4	0 28	60
2	Do.	do.	do.	1	0 28	60
3	Do.	do.	do.	0	2 27	60
4	Do.	—	do.	1	0 5	—*

\* To be reserved.

Further particulars regarding these lands can be obtained from the Government Agent, Central Province, and their plans from the Surveyor-General.

Colonial Secretary's Office,  
Colombo, November 19, 1923.

CECIL CLEMENTI,  
Colonial Secretary.

**No. 2,703, C. P.**—The Assistant Government Agent, Nuwara Eliya, will on Monday, January 7, 1924, at 10 A.M., at his office in Nuwara Eliya, put up to auction, for sale or settlement, or will otherwise dispose of, the under-mentioned portions of Crown land, in accordance with the regulations of Government regarding land sales. Twenty-five allotments of land situated in the Kotmale division of the Nuwara Eliya District of the Central Province.

Preliminary plan 7,453. Village—Hapugastalawa.

Lot.	Name of Land.	Name of Applicant.	Description.	Extent.		Upset price per acre, Rs.
				A. R. P.	per acre, Rs.	
1	Hurihela	Mr. M. S. Milne	Forest	0	0 28	250
2	Do.	do.	Patna	0	0 7	200
3	Do.	do.	Estate path	0	0 10	200
4	Do.	do.	Tea	0	3 27	350
5	Hurihela <i>alias</i> Kaludemada	do.	Patna	1	1 27	200
6	Do.	do.	Forest	0	3 34	—*
7	Do.	—	Forest (reservation for stream)	2	1 34	—*
8	Kaludemada	—	Tea (encroachment by S. M. Maulana of Hapugastalawa)	0	1 5	375
9	Hurihela	Mr. M. S. Milne	Forest	0	0 36	215
10	Hurihelapatana	do.	Patna	5	2 15	212
11	Kaludemada	—	Tea (encroachment by S. M. Maulana of Hapugastalawa)	3	3 36	400
12	Do.	—	do.	0	0 36	400
13	Do.	—	do.	1	3 26	400
14	Do.	—	do.	0	0 11	325
15	Do.	—	do.	0	1 7	375
16	Do.	—	do.	0	0 5	400
17	Do.	—	do.	0	0 4	400

Preliminary plan 7,457. Village—Meddegodaratagammedda.  
P. Ratnajothi Unnanse of Pusulpitiya Vihare

1	Wetalawa	do.	Tea	3	2 34	400
2	Do.	do.	Patna	4	1 36	160
3	Wetalawa <i>alias</i> Yambuwelapatana	—	Patna (reservation for roads)	1	0 5	—*



Lot.	Name of Land.	Name of Applicant.	Description.	Extent.		Upset price per acre, Rs.
				A.	R. P.	
4	Yambuwelapatana	P. Ratnajothi Unnanse of Pusulpitiya Vihare	Patna	8	3 36	170
5	Paladoraella	—	Tea (encroachment by Migama Don Aron Sinno)	0	0 27	400
6	Kapuhellonda	Welagedera Punchirala	Cardamoms	2	1 39	400
7	Do.	do.	Jungle	0	2 33	400
8	Do.	—	Cardamoms (reservation for road)	0	0 39	—*

\* Not for sale.

Further particulars regarding these lands can be obtained from the Assistant Government Agent, Nuwara Eliya, and plans of them from the Surveyor-General.

Colonial Secretary's Office,  
Colombo, November 20, 1923.

CECIL CLEMENTI,  
Colonial Secretary.

### LAND SALES IN THE SOUTHERN PROVINCE.

No. 4,074, S. P.—The Assistant Government Agent, Hambantota, will on Monday, January 7, 1924, at 2 p.m., at his office in Hambantota Kachcheri, put up to auction, for sale or settlement, or will otherwise dispose of, the under-mentioned portions of Crown land, in accordance with the regulations of Government regarding land sales. Six allotments of land situated in the West Giruwa pattu division of the Hambantota District of the Southern Province.

Lot.	Name of Land.	Name of Applicant.	Description.	Extent.	
				A.	R. P.
Final village plan 148. Village—Kongastenna. Purchaser—(1) Ehelapitiyahewage Suwandirisa, (2) Ilandarige Anda, both of Elpitiya.					
5D	Kolongahahena <i>alias</i> Pelakoswatta	Kankananvitaranage Siyadorishamy of Watukanda	Chena	0	3 38
Final village plan 214. Village—Namaneliya. Purchaser—Balage Juwanisa.					
1D5	Makarambawelhena	—	Chena	0	1 25
Final village plan 216. Village—Weledegoda. Purchaser—Domingu Hewage Mendias de Silva of Walasmulla.					
8AC	Watawalahena <i>alias</i> Rukattanagaha hena	Kankanidurage Saga of Namaneliya	Chena	1	0 9
Final village plan 226. Village—Koholana. Purchaser—Don Andris Abeysirinarayana Wanigaratna of Galahitiya.					
3L	Indiketiyehena <i>alias</i> Naiwalehena	—	Chena	0	0 24
Final village plan 229. Village—Murutawela. Purchaser—Giruwagamage Abaranhami.					
13D	Gonawalahena	Giruwagamage Abaranhami	Chena	1	1 35
Final village plan 335. Village—Helakadagala. Purchaser—Don Andrayas Prathapasin Ratnayaka of Jandura.					
1F	Nugagahahena <i>alias</i> Suriyawewehena, Bogahahena	D. A. P. Ratnayaka	Chena	3	0 30

All these lots were sold previously, but they are advertised for re-sale, as the purchasers have not paid the balance purchase amounts within the time as laid down in the conditions of sale.

Further particulars regarding these lots can be had from the Assistant Government Agent, Hambantota, and the plans of them from the Surveyor-General.

Upset price of these lots will be notified at the time of sale.

Colonial Secretary's Office,  
Colombo, November 17, 1923.

CECIL CLEMENTI,  
Colonial Secretary.

No. 4,075, S. P.—The Government Agent, Southern Province, will on Thursday, February 7, 1924, at 1 p.m., at his office in Galle Kachcheri, put up to auction, for sale or settlement, or will otherwise dispose of, the under-mentioned portions of Crown land, in accordance with the regulations of Government regarding land sales. Fifteen allotments of land situated in the Bentota-Walallawiti korale division of the Galle District of the Southern Province.

Preliminary plan 11,694. Village—Nawadagala. Claimant—Crown.

Lot.	Name of Land.	Name of Applicant.	Description.	Extent.		Upset price per acre, Rs.
				A.	R. P.	
1	Embaraliyagahahena	Nawadagalagamage Puchi Singho	Manana	1	0 5	100
2	Do.	do.	Manana (not for sale)	0	0 10	—*
3	Do.	A. A. Seneviratna of Elpitiya	Low jungle	2	0 4	110
4	Do.	do.	Low jungle (not for sale)	0	0 27	—*
5	Jambugahahena	do.	Jungle (not for sale)	0	0 18	—*
6	Do.	K. D. A. Abeysundera of Balapitiya	Jungle	0	3 31	110
Claimant—Migalahandi Suwaris of Mahakarawa.						
7	Embaraliyagahahena	K. D. A. Abeysundera of Balapitiya	Garden Plantation	0	1 12	100
Claimant—Crown.						
8	Do.	S. R. de Fonseka of Bambalapitiya	Low jungle	14	3 30	110
Claimant—P. A. Thocho Appu.						
9	Embaraliyagahahena	S. R. de Fonseka of Bambalapitiya	Native garden Plantation	0	1 38	100
Claimants—(1) P. A. Thocho Appu, (2) P. A. Andris.						
10	Adipuwayakumbura	S. R. de Fonseka of Bambalapitiya	Paddy field	0	0 33	100

## Claimant—P. A. Thocheho Appu.

Lot.	Name of Land.	Name of Applicant.	Description.	Extent.		Upset price per acre, Rs.
				A.	R. P.	
11	Embaraliyagahahene-watta	S. R. de Fonseka of Bambalapitiya	Garden Plantation	1	0 1	100 7
Claimant—Crown.						
12	Embaraliyagahahena	S. R. de Fonseka of Bambalapitiya	Low jungle Plantation	0	1 36	100 10
Claimant—P. A. Agris.						
13	Embaraliyagahahene-watta	S. R. de Fonseka of Bambalapitiya	Garden Plantation	2	0 23	100 219
14	Do.	do.	Garden Plantation	0	1 4	100 111.50
Claimant—K. H. K. Elias Appu.						
15	Embaraliyagahahene-watta	S. R. de Fonseka of Bambalapitiya	Garden	0	2 16	150†
Claimant—Crown.						
16	Embaraliyagahahena	S. R. de Fonseka of Bambalapitiya	Low jungle (not for sale)	0	1 22	—*
Claimant—P. A. Abilian.						
17	Embaraliyagahahene-kumbura	S. R. de Fonseka of Bambalapitiya	Paddy field	1	0 13	100
Claimant—Crown.						
18	Embaraliyagahahena	S. R. de Fonseka of Bambalapitiya	Low jungle (not for sale)	0	0 10	—*
19	Do.	do.	Low jungle	0	2 2	115
20	Embaraliyagodahena	P. P. A. Peoris, Vel-Vidane	do.	1	0 29	110

\* Reservation.

† Value of land per acre with plantation.

Further information regarding these lands can be obtained from the Government Agent, Southern Province, and their plans from the Surveyor-General.

Colonial Secretary's Office,  
Colombo, November 17, 1923.

CECIL CLEMENTI,  
Colonial Secretary.

No. 4,076, S. P.—The Government Agent, Southern Province, will on Tuesday, February 12, 1924, at 1 P.M., at his office in Galle Kachcheri, put up to auction, for sale or settlement, or will otherwise dispose of, the under-mentioned portions of Crown land, in accordance with the regulations of Government regarding land sales. Twelve allotments of land situated in the Bentota-Walallawiti korale division of the Galle District of the Southern Province.

## Preliminary plan 12,345. Village—Pelagaspalata. Claimant—Crown.

Lot.	Name of Land.	Name of Applicant.	Description.	Extent.		Upset price per acre, Rs.
				A.	R. P.	
1	Puwakgahabokkekele	D. A. D. Z. Jayatilleka of Kosgoda	Low jungle	1	3 25	—*
2	Do.	do.	do.	2	0 3	—*
3	Do.	A. S. de Z. Jayatilleka of Kosgoda	do.	2	0 17	—*
4	Do.	do.	Low jungle	0	1 15	—†
5	Do.	D. A. D. Z. Jayatilleka of Kosgoda	do.	1	3 16	—*
6	Do.	A. H. de Z. Jayatilleka of Kosgoda	do.	2	0 2	—*
Claimant—Wallawita Maha-arachehige Noris Appu of Induruwa.						
7	Puwakgahabokkekumbura	A. H. de Z. Jayatilleka of Kosgoda	Paddy field	0	2 9	85
8	Puwakgahabokkeowita	do.	Owita	0	1 30	85
9	Puwakgahabokka	do.	do.	—	—	—†
Preliminary plan 12,320. Village—Polatupalata. Claimant—Crown.						
1	Punchikadawalakanda	G. W. Ondiris Silva of Nelligoda	Low jungle	1	0 2	—*
2	Do.	S. A. de Silva of Nelligoda	do.	0	3 39	—*
3	Do.	S. W. Amadoris Silva of Nelligoda	do.	1	0 1	—*
4	Do.	G. W. Angoris Silva of Nelligoda	do.	1	0 7	—*
5	Do.	do.	do.	1	0 5	—*
6	Do.	R. Charlis Silva of Nelligoda	do.	1	0 13	—*
7	Do.	S. A. de Silva of Nelligoda	do.	1	0 11	—*
8	Do.	do.	do.	0	3 38	—*
Claimant—Nil.						
9	Malakunawa Ihalakattiya	—	Paddy field and grass and	—	—	—†
Claimant—Liyanawattege Janis Appu of Duwemodera.						
10	Malakunawa Ihalakattiya	—	Paddy field and grass land	0	0 36	100
Preliminary plan 11,806. Village—Nawadagala. Claimant—Crown.						
5	Atakohotatennamanana Batalawala	Ponnamperuma Aratchige Amaneris	Low jungle	0	3 12	82
Preliminary plan 12,212. Village—Magala North. Claimant—Crown.						
2	Nadumeneriya	Dikwelle Appuhewage Isan Appu of Magala	Patana	0	3 36	206§
Preliminary plan 12,215. Village—Walinguruketiya. Claimant—Crown.						
1	Ambagahaudumullekele	R. D. J. Karunaratna, Fiscal's Arachchi, Induruwa	High jungle	2	0 8	230§
2	Do.	do.	do.	2	2 8	230§
Preliminary plan 12,311. Village—Talagaspé. Claimants—(1) K. Isan Appu, (2) S. Gabriel.						
1	Galkadullewatta	—	Native garden Plantation	0	1 16	74 14.40
Claimants—(1) S. Gabriel, (2) Issan Appu.						
2	Galkadulleowita kadulledeniya	Gal-	Owita	0	1 0	74

Claimant—Munasinha Seneris Silva of Balapitiya.

Lot.	Name of Land.	Name of Applicant.	Description.	Extent.			Upset price per acre, Rs.
				A.	R.	P.	
3	Galkadulledeniya	—	Paddy field	0	0	35	74
		Claimant—Issan Appu.					
4	Galkaduljekalawita	—	Threshing-floor Plantation	0	0	6	74 25
		Claimant—K. K. Janis of Talagaspe.					
5	Galkadullegripola	—	Paddy field	0	0	7	74

\* These lands will be reserved at the sale.

† Reservation (not for sale).

‡ Land unclaimed by Crown (not for sale).

§ Value of land per acre, with mining rights.

Further information regarding these lands can be obtained from the Government Agent, Southern Province, and their plans from the Surveyor-General.

Colonial Secretary's Office,  
Colombo, November 19, 1923.

CECIL CLEMENTI,  
Colonial Secretary.

No. 4,077, S. P.—The Government Agent, Southern Province, will on Thursday, January 24, 1924, at 1 P.M., at his office in Galle Kachcheri, put up to auction, for sale or settlement, or will otherwise dispose of, the under-mentioned portions of Crown land, in accordance with the regulations of Government regarding land sales. Ten allotments of land situated in the Bentota-Walallawiti korale division of the Galle District of the Southern Province.

Preliminary plan 12,057. Village—Uragaha. Claimant—Crown.

Lot.	Name of Land.	Name of Applicant.	Description.	Extent.			Upset price per acre, Rs.
				A.	R.	P.	
1	Jambugahahena <i>alias</i> Polongetitavalla	H. D. S. Karunaratna, No. 44, Dam street, Colombo	New clearing	29	1	8	70
		Claimant—Ambana Radage Podina.					
2	Etorawawatta	H. D. S. Karunaratna, No. 44, Dam street, Colombo	Garden Plantation	1	2	7	70 62.35
		Claimants—(1) Singappuli Radage Sara, (2) Noronsuwahalu Endoris.					
3	Etorawawatta	H. D. S. Karunaratna, No. 44, Dam street, Colombo	Garden Plantation	0	3	13	70 62
		Claimants—(1) A. R. Babanis, (2) Baba, (3) Podina, (4) Pina.					
4	Etorawawatta	H. D. S. Karunaratna, No. 44, Dam street, Colombo	Garden Plantation	0	2	37	70 466.20
		Claimant—S. R. Sara.					
5	Etorawawatta	H. D. S. Karunaratna, No. 44, Dam street, Colombo	Garden	0	0	39	70
6	Do.	do.	do. Plantation	0	1	0	70 50
		Claimant—Crown.					
7	Polangetilavalla	H. D. S. Karunaratna, No. 44, Dam street, Colombo	Garden	0	1	15	71
		Preliminary plan 12,127. Village—Wallambagala. Claimants—(1) W. Girigoris, (2) L. G. Owinis.					
12	Kottakandaweleovita	Leniagodage Owinis and Kodituwakku Babun of Pelandagoda	Chena Plantation	0	1	38	70 4.75
		Claimant—Crown.					
13	Kottakandaweleovita	Leniagodage Owinis and Kodituwakku Babun of Pelandagoda	Chena	0	0	18	—*
		Claimants—(1) W. Girigoris, (2) L. G. Owinis.					
14	Kottakandaweleovita	Leniagodage Owinis and Kodituwakku Babun of Pelandagoda	Chena Plantation	0	2	2	70 1
15	Kottakanda-addara- kattiya	Kalinga Therolis of Uduwila, and Kodi- tuwakkuge Babun of Kadirandola	Chena	2	0	23	60

\* Reservation (not for sale).

Further information regarding these lands can be obtained from the Government Agent, Southern Province, and their plans from the Surveyor-General.

Colonial Secretary's Office,  
Colombo, November 20, 1923.

CECIL CLEMENTI,  
Colonial Secretary.

No. 4,078, S. P.—The Government Agent, Southern Province, will on Tuesday, January 22, 1924, at 1 P.M., at his office in Galle Kachcheri, put up to auction, for sale or settlement, or will otherwise dispose of, the under-mentioned portions of Crown land, in accordance with the regulations of Government regarding land sales. Eighteen allotments of land situated in the Wellaboda pattu division of the Galle District of the Southern Province.

Preliminary plan 11,699. Village—Pinikahana. Claimant—P. H. Janis de Silva of Batapola.

Lot.	Name of Land.	Name of Applicant.	Description.	Extent.			Upset price per acre, Rs.
				A.	R.	P.	
9	Halgahadolakumbura	—	Paddy field	1	1	7	60
		Claimant—G. Arnolis.					
22	Mahawela-agulumullawatta	—	Garden Plantation	0	1	3	60 4.50
		Claimant—G. James.					
26	Walipollanwaduwa	—	Deniya Plantation	0	0	35	60 2
		Claimant—A. G. Elias.					
27	Mahawelakumbura	—	Paddy field	0	0	36	60
		Claimant—K. Marshal.					
28	Kosgahaduwa	—	Garden Plantation	0	1	12	60 26
29	Do.	—	Garden Plantation	0	0	32	60 1

Lot.	Name of Land.	Name of Applicant.	Description.	Extent.			Upset price per acre, Rs.
				A.	R.	P.	
Preliminary plan 11,659. Village—Magala South. Claimant—Crown.							
1	Ketakerellagahamanana <i>alias</i> Delgahagoipolamanana	Puncha Hakuru Issaperis	Patana	1	0	11	90
3	Delgahagoipolamanana <i>alias</i> Ketakerellagahamanana	do.	do.	0	3	35	90
Preliminary plan 12,076. Village—Magala south. Claimant—Crown.							
2	Kotawilawatta <i>alias</i> kele	Ilandaridewa Uparis of Karandeniya	Jungle	2	3	24	88.50
3	Do.	do.	Scrub jungle	1	0	9	86
Preliminary plan 12,080. Village—Kosatumanana. Claimant—H. H. Sodiris.							
2	Anganaketiyakele <i>alias</i> Kosatumanana,	R. Kilamen Sinno de Silva of Randoombe	Garden Plantation	0	1	25	66 29.50
5	Anganaketiyakele <i>alias</i> Kosatumanana	R. Kilamen Sinno de Silva of Randoombe	Garden Plantation	0	2	30	66 45.75
Preliminary plan 12,118. Village—Moderapatuwata and patuwata within the Sanitary Board limits of Dodanduwa. Claimant—Crown.							
1	Midigahaovitewatta	—	Deniya	0	0	21	306
Preliminary plan 12,119. Village—Magala South. Claimant—Crown.							
2	Kotawelamanana	Pettawadu Nandoris de Silva of Ambalangoda	Patana	1	0	19	76
Preliminary plan 12,151. Village—Polgahawila. Claimants—(1) D. Carolis, (2) D. Adirian.							
2	Jambugaha-agulumulleihala-deniya <i>alias</i> Jambugaha-henedeniya	Domminige Carolis Appu	Paddy field	3	0	25	86
Preliminary plan 12,164. Village—Madakumbura. Claimant—Crown.							
1	Oliyapolakele	Ilandaridewa Indoris	Jungle	1	0	0	66
2	Oliyapolakele	Ilandaridewa Indoris	Contains cinnamon	0	0	35	200*
Preliminary plan 12,165. Village—Mandakanda. Claimant—P. H. Sinna.							
8	Baladombagahamanana <i>alias</i> Talgahawattabedda	H. H. Babel	Contains cinnamon Plantation	0	0	30	66 7.50

\* Value of land with plantation.

Further information regarding these lands can be obtained from the Government Agent, Southern Province, and their plans from the Surveyor-General.

Colonial Secretary's Office,  
Colombo November, 21, 1923.

CECIL CLEMENTI,  
Colonial Secretary.

WITH reference to land sale notice No. 4,069 of October 31, 1923, published in *Government Gazette* No. 7,359 of November 2, 1923. It is hereby notified for general information that the under-mentioned lots will be withdrawn from the sale of December 18, 1923:—

Preliminary plan No.	Lot No.
12,200	1
12,203	1, 2, and 3
12,208	4

The Kachcheri,  
Galle, November 16, 1923.

E. F. MARSHALL,  
for Government Agent.

## LAND SALES IN THE EASTERN PROVINCE.

No. 1,579, E. P.—The Assistant Government Agent, Trincomalee, will on Thursday, February 14, 1924, at 10 A.M., at the Village Tribunal Court, at Ichchilampattai, put up to auction, for sale or settlement, or will otherwise dispose of, the under-mentioned portions of Crown land, in accordance with the regulations of Government regarding land sales. Forty allotments of land situated in the Koddiyar division of the Trincomalee District of the Eastern Province.

Lot.	Name of Land.	Preliminary plan 5,848. Name of Applicant.	Village—Valaitoddam. Description.	Extent.			Upset price per acre, Rs.
				A.	R.	P.	
1	Verugalmuhatuvaram	S. Sittiravy	Fit for garden, contains 17 coconut plants	0	3	34	25 8.50*
2	Do.	—	Reservation along the sea-shore	0	3	3	—†
3	Do.	—	Reservation along the foot-path	0	0	3	—†
4	Valaitoddam	V. Kanapathy	Fit for garden, contains 16 coconut plants	0	3	25	20 8*
5	Do.	—	Reservation for path	0	0	16	—†
6	Do.	—	do.	0	0	10	—†
7	Do.	—	Reservation along the village path	0	0	7	—†
Preliminary plan 5,850. Village—Anaitivu.							
1	Pirampukulatuarugu.	Encroachment by S. Muttucumararu	Paddy field	4	0	0	20
2	Do.	Encroachment by S. Ledchumanan	do.	5	0	25	20

Lot.	Name of Land.	Name of Applicant.	Description.	Extent.			Upset price per acre, Rs.
				A.	R.	P.	
3	Anaitivuoorarugu	K. Ponniah and one	Low jungle fit for paddy	0	3	36	23
4	Do.	—	Reservation along the foot-path	0	0	8	—†
Preliminary plan 5,851. Village—Chennaiur.							
1	Mavadichenai	V. Mootatampi	Fit for chena	4	0	4	22
2	Do.	—	Reservation along the main road	0	0	25	—†
3	Do.	—	Reservation for path	0	1	0	—†
4	Do.	S. Katiramatampi and one	Fit for chena	4	0	0	22
5	Do.	—	Reservation along main road	0	0	23	—†
6	Do.	S. Pattakuddy	Fit for chena	2	0	0	22
7	Do.	—	Reservation along the main road	0	0	19	—†
Preliminary plan 5,853. Village—Anaittivu.							
1	Vaddavanchenai	K. Kantan	Paddy field	2	0	15	21‡
2	Do.	do.	do.	1	3	9	21‡
3	Do.	N. Kanapathy	do.	1	3	3	21‡
4	Do.	K. Kathiran	do.	1	3	15	21‡
5	Do.	P. Kanapathy	do.	1	3	5	21‡
6	Do.	K. Kanapathy	do.	1	2	35	21‡
7	Do.	S. Kanapathy	do.	1	3	15	21‡
8	Do.	K. Sempan	do.	1	3	19	21‡
9	Do.	P. Kanapathy	do.	1	3	10	21‡
10	Do.	S. Kanapathy	do.	1	3	26	21‡
11	Do.	—	Reservation for road	0	2	28	—†
12	Do.	S. Sinnathampi	Paddy field	1	3	7	21‡
13	Do.	P. Sinnathampi	do.	1	3	10	21‡
14	Do.	K. Kathiran	do.	1	3	19	21‡
15	Do.	V. Sinnathampi	do.	1	3	3	21‡
16	Do.	V. Kanapathy	do.	1	2	15	21‡
17	Do.	P. Kumaran	do.	1	2	1	21‡
18	Do.	K. James	do.	1	2	11	21‡
19	Do.	S. Ramen	do.	1	3	3	21‡
20	Do.	S. Kantan	do.	1	2	29	21‡
21	Do.	V. Kumarian	do.	1	2	16	21‡
22	Do.	—	Reservation along the road	0	3	15	—†

\* Value of plantations.

† Not to be sold.

‡ For settlement under Circular No. 36 of April 15, 1920.

Further information regarding these lots can be obtained from the Assistant Government Agent at Trincomalee, and plans of them from the Surveyor-General.

Colonial Secretary's Office,  
Colombo, November 17, 1923.

CECIL CLEMENTI,  
Colonial Secretary.

No. 1,580, E. P.—The Assistant Government Agent, Trincomalee, will on Friday, January 18, 1924, at 10 A.M., at the Village Tribunal Court at Muttur, put up to auction, for sale or settlement, or will otherwise dispose of, the under-mentioned portions of Crown land, in accordance with the regulations of Government regarding land sales. Forty-nine allotments of land situated in the Kodiacatt division of the Trincomalee District of the Eastern Province.

Lot.	Name of Land.	Name of Applicant.	Description.	Extent.			Upset price per acre, Rs.
				A.	R.	P.	
Preliminary plan 5,809. Village—Sampur.							
1	Neenakeni	K. Chinniah	Open land fit for dwelling	2	0	2	20
3	Kurankuchenaikadu	V. Nagappen	Jungle fit for dwelling	1	0	2	20
Preliminary plan 5,838. Village—Toppur.							
1	Palaiadipallam	S. Varusaithampi	Paddy field	11	0	16	20*
Preliminary plan 5,839. Village—Toppur.							
1	Araipattakadu	P. Muahaideenbawa	Jungle suitable for paddy	2	1	31	22
Preliminary plan 5,864. Village—Toppur.							
1	Sinnapoomalaiwettavayal	—	Reservation for road	5	3	1	—†
2	Varikkanchenaivayal	Encroachment by Konamalai	Paddy field	0	0	37	60‡
3	Do.	—	Reservation along the main road and irrigation channel	6	0	8	—†
Preliminary plan 5,813. Village—Sampur.							
1	Kelaveliarugukadu	K. Arulampalam	Fit for paddy	3	2	13	20*
Village—Marutadichenai.							
3	Kelavelikadu	K. Nagamuttu	Fit for paddy	3	0	14	22
4	Sampukalikadu	alias K. Veerakatti	do.	1	2	17	22
6	Sampukalikadu	R. Marimuttu	do.	1	0	37	18*
7	Do.	M. Veerakutty	do.	4	0	19	18*
Preliminary plan 5,821. Village—Kaddaiparichchan.							
1	Pallavelichchenai	P. Vairavypillai	Jungle fit for paddy	2	0	0	44‡
Preliminary plan 5,830. Village—Kaddaiparichchan.							
1	Mudalaipoddai	M. Naina	Fit for garden	1	3	19	22
2	Do.	—	Reservation for Kaddaiparichchanaru	0	3	36	—†
3	Do.	—	Reservation for path	0	0	19	—†

C 5

Lot.	Name of Land.	Name of Applicant.	Description.	Extent.		Upset price per acre, Rs.
				A.	R. P.	
Preliminary plan 5,831. Village—Kaddaiparichchan.						
1	Adampavaddavankadu..	S. Kumarasu ..	Jungle fit for paddy ..	3	1 33	28§
2	Do.	—	Reservation for footpath ..	0	0 11	—†
3	Do.	S. Kumarasu ..	Jungle fit for paddy ..	0	1 10	21·50§
Preliminary plan 5,833. Village—Kaddaiparichchan.						
1	Pallikkudaladivempukadu	V. Murugesu ..	Fit for dwelling and gardening	0	3 27	23·50
2	Do.	—	Reservation along cart track	0	0 20	—†
3	Do.	—	Reservation for path ..	0	0 8	—†
4	Do.	Encroachment by V. Ramu	Fit for dwelling and gardening	0	2 0	26
Preliminary plan 5,837. Village—Kaddaiparichchan.						
1	Muthalaimadukadu ..	Encroachment by A. Davoodu ..	Fit for gardening ..	4	3 15	24
2	Do.	—	Reservation for means of access	0	1 0	—†
3	Do.	—	do.	0	0 21	—†
4	Do.	—	Ditto along Kaddaiparichchan-aru	1	2 33	—†
Preliminary plan 5,776. Village—Marutadichchenai.						
1	Irattamaddikaliarugu ..	C. Kattamuttu	Open land fit for coconut garden	1	0 7	16
Preliminary plan 5,728. Village—Muttur.						
1	Vedimarudukudakadu	M. A. R. Alimsa	Jungle fit for coconut ..	3	0 16	48
Preliminary plan 5,872. Village—Muttur.						
2	Uppukkachchinamadu ..	—	Reservation along the Manal-aru	6	3 1	—†
3	Do.	For general sale	Jungle fit for coconut ..	2	3 15	35
1	Do.	A. Abdulkasim ..	Low jungle fit for coconut	2	0 20	45
1459	Marawettikulamkadu ..	For general sale	Jungle fit for paddy and garden	4	3 10	20
Preliminary plan 5,791. Village—Sampur.						
1	Mavilankaikadu ..	A. Tampiah ..	Paddy field ..	1	3 38	32*§
2	Do.	K. Arumugam ..	do.	2	1 12	21*
3	Do.	—	Reservation for footpath	0	0 30	—†
Preliminary plan 5,866. Village—Kaddaiparichchan.						
1	Adampavaddavankadu	K. Velanathan and another	Jungle fit for garden ..	2	3 1	30§
2	Do.	do.	do.	2	1 30	28§
3	Do.	—	Reservation along the channel	0	1 5	—†
Preliminary plan 5,727. Village—Sampur.						
1	Periyaraipattaikadu alias Sirualankulatuarugukadu	M. Katuramatampi and 2 others	Jungle fit for paddy ..	7	3 33	22
2	Do.	—	Reservation along the cart track	0	1 22	—†
Preliminary plan 5,826. Village—Muttur.						
1	Vannanchenai	L. Vapputampi ..	Open land fit for paddy	1	0 3	18§
Preliminary plan 5,828. Village—Muttur.						
1	Irakuly	K. Murugupillai..	Paddy field ..	8	2 25	20*
Preliminary plan 5,871. Village—Muttur.						
1	Vannankuli	Encroachment by M. Francis and 2 others	Paddy field	1	0 38	22
2	Do.	M. Francis and 2 others	Open land fit for paddy	1	2 35	24
3	Do.	—	Reservation for road ..	0	0 32	—†
4	Do.	—	Ditto along the Kotti-aru	3	3 4	—†
5	Vannankulivayal	Encroachment by M. Francis and 2 others	Paddy field ..	0	2 13	26
6	Do.	Encroachment by S. Susei	do.	0	1 19	28

\* For settlement under Circular No. 36 of April 15, 1920.

† Not to be sold.

‡ If in the future these lots are rendered irrigable the owner shall pay such irrigation rate as to His Excellency the Governor may seem fit.

§ Contains timber.

Further information regarding these lots can be obtained from the Assistant Government Agent, Trincomalee, and plans of them from the Surveyor-General.

## LAND SALES IN THE PROVINCE OF UVA.

No. 1,538, P. of U.—The Government Agent, Province of Uva, will on Monday, January 21, 1924, at 1 P.M., at his office in the Badulla Kachcheri, put up to auction, for sale or settlement, or will otherwise dispose of, the under-mentioned portions of Crown land, in accordance with the regulations of Government regarding land sales. Twenty-six allotments of land situated in the Wellassa, Udukinda, Wiyaluwa, and Buttala divisions of the Badulla District of the Province of Uva.

Lot.	Name of Land.	Name of Applicant.	Description.	Extent.		Upset price per acre, Rs.
				A.	R. P.	
Final village plan 169. Village—Kendawinna in Medagam pattu korale of Wellassa division. Claimant—Crown.						
28c	Millagahawatta	Millagahawatte Jamis of Kendawinna	Contains 6 coconut plants about 3 years old, 30 plantain bushes, and a mud hut	0	1 30	35*
28d	Do.	—	Chena contains 3 coconut plants about 3 years old and 15 plantain bushes	0	0 33	—†
Preliminary plan 2,295. Village—Perawella in Yatipalata korale of Udukinda division.						
Claimants—Crown and Dambewelagedera Punchirala of Perawella.						
3	Tennehena alias Tennewatta	Dambawelagedera Punchirala of Perawella	Chena	0	2 20	41
4	Do.	do.	do.	0	0 18	41
Preliminary plan 2,309. Village—Therela in Dambagalla korale of Wellassa division. Claimant—Crown.						
1	Kumbukgolla	Egodagedera Appuhami of Bolgolla	Forest	1	0 17	55
2	Do.	Egodagedera Mudalahami of Bolgolla	do.	1	0 10	50
3	Do.	Egodagedera W. M. Kiriwante of Bolgolla	do.	1	0 7	50
4	Do.	—	do.	0	0 14	—†
5	Do.	Bogahawelagedera Appuhami of Bolgolla	do.	2	0 22	50
6	Do.	Elagedera Siyatu of Bolgolla	do.	0	3 39	50
Preliminary plan 2,307. Village—Kiwulegedera in Wiyaluwa korale of Wiyaluwa. Claimant—Crown.						
1	Karambawelpitiya	Mr. W. S. B. Attanayake, Kiwulegedera	Chena 2 years	12	0 26	40.50
2	Do.	—	High jungle, reservation for Wela-oya	2	0 31	—†
3	Do.	—	Chena, reservation for footpath	0	1 15	—†
4	Do.	do.	do.	0	1 18	—†
Final village plan 210. Village—Alupota in Kandukara korale of Buttala division. Claimant—Crown.						
1c	Kotugodella alias Hapugaslandehenyaya	K. M. S. Banda, R. M. Sudu Banda, and D. M. Sudu Banda, all of Alupota	Chena	2	0 20	24†
Final village plan 161. Village—Dahagoniya in Medagam pattu korale of Wellassa division. Claimant—Crown.						
1d1	Dodangollewattahena	W. H. Baba Appu of Kalagahawa	Chena, contains 5 tal trees	0	3 38	35
1d2	Do.	—	Chena, reservation for main and Gansabhawa roads	0	0 25	—†
Preliminary plan 2,323. Village—Radaliyadda in Wegam pattu korale of Wellassa division. Claimant—Crown.						
1	Ambagollewattahena	—	Chena, reservation along the footpath and the Galpitiyawa-kandura	0	1 28	—†
2	Do.	D. G. Punchi Banda of Radaliyadda	Chena, suitable for coconut	0	3 8	30
Preliminary plan 2,258. Village—Kiwulegedera in Wiyaluwa korale of Wiyaluwa division. Claimant—Crown.						
4	Korawakarawapaulakele	Ulpothegedera Ratnayake Mudiyansele of Kiwulegedera	Forest, being partly asweddamized	0	1 16	36
Claimants—Crown and Bokanoruwe Lunuatagedera Appuhamy.						
5	Korawakarawapaulakele	Ulpothegedera Ratnayake Mudiyansele of Kiwulegedera	Forest and paddy field	0	0 20	38
Final village plan 160. Village—Kalagahawaka in Medagam pattu korale of Wellassa division. Claimant—Crown, encroachment by the applicant.						
1v	Pitiywatta	K. Dawaya of Kalagahawaka	Chena, contains 2 coconut trees and part of a mud hut	0	0 5	50

Lot.	Name of Land.	Name of Applicant.	Description.	Claimant—Crown.	
				Extent.	Upset price
				A.	R. P. per acre, Rs.
1w	Dodangollewatta	—	Chena, reservation for the Gansabhawa road	0 0 3½	—†
1v	Do.	W. H. Baba-appu of Kalagahawaka	Chena, contains about 5 tal trees	1 0 10	37
1B	Goiyagewatta	K. K. A. Sinna	Garden	1 1 0	30
1T	Pitiyewatta	P. Singha of Kalagahawaka	Chena, contains 2 jak trees and 1 talipot tree	0 3 33	36

\* The purchaser of this lot should pay a further sum of Rs. 30 to the purchase amount, being value of the mud hut on the land.

† To be reserved (not for sale).

‡ Re-advertised for non-payment of the balance purchase amount.

Further information regarding the sale of the above lands can be had from the Government Agent, Province of Uva, and the plans from the Surveyor-General.

Colonial Secretary's Office,  
Colombo, November 21, 1923.

CECIL CLEMENTI,  
Colonial Secretary.

### LAND SALES IN THE PROVINCE OF SABARAGAMUWA.

No. 1,116, P. of S.—The Government Agent, Province of Sabaragamuwa, will on Tuesday, January 22, 1924, at 1.30 P.M., at his office in Ratnapura, put up to auction, for sale or settlement, or will otherwise dispose of, the under-mentioned portions of Crown land, in accordance with the regulations of Government regarding land sales. Fifteen allotments of land situated in the Ratnapura District of the Province of Sabaragamuwa.

Final village plan 39. Village—Karawita, Nawadun korale.

Lot.	Name of Land.	Name of Applicant.	Description.	Extent.		Upset price
				A.	R. P. per acre, Rs.	
42 i	Nagahaokandedeniya	A. Pranseku and another	Paddy field..	2 0 18	36	
42j	Do.	do.	do.	0 0 25	36	
42k	Nagahaokandehena	—	Jungle	1 1 36	—*	
Preliminary plan 3,249. Village—Gangalagomuwa, Kukulukorale.						
1	Tippolekandedeniya	G. N. Elias Naide	Paddy field..	0 3 8	16	
Preliminary plan 3,284. Village—Hatarabage, Kadawata korale.						
1	Miriyagollepaula	M. A. Fernando	Paddy field..	0 0 30	36	
Preliminary plan 3,285. Village—Hatarabage, Kadawata korale.						
1	Diyameketiya	M. A. Fernando	Paddy field..	0 2 0	36	
Preliminary plan 2,814. Village—Bulutota, Kolonna korale.						
1	Maragahahenyaya	—	Chena containing abandoned plantation, 8 to 10 years old	4 3 2	30	
2	Do.	—	Chena	0 3 26	—†	
Preliminary plan 2,719. Village—Yahalewela, Atakalan korale.						
1	Udakumbura	—	Chena	0 0 3.3	—‡	
2	Do.	—	do.	0 0 3	110	
3	Tanipolgahawatta	—	do.	0 1 33	110	
4	Meegahawatta	—	do.	0 0 18.8	110	
5	Kalumananalagewatta	—	do.	0 0 14.7	110	
6	Baronsinnogewatta	—	do.	0 0 2.3	110	
7	Medawatta	—	do.	0 0 3.6	110	
8	Daminagahalanda	—	Chena containing a coconut tree	0 0 4.3	110	
9	Deniyagodawatta	—	Chena containing 2 breadfruit trees	0 0 20	110	
10	Peeligala-aturamukalana	—	Forest	42 2 27.3	210	
11	Do.	—	do.	9 0 10	—‡	

\* Reservation (not for sale).

† Reservation for Bulutota-ganga (not for sale).

‡ Reservation for Rakwana-ganga (not for sale).

NOTE.—Lots 42i and 42j in final village plan 39, 1 in preliminary plan 3,249, 1 in preliminary plan 2,384, and 1 in preliminary plan 3,285 have been asweddumized by the applicants on Crown permits under Food Production Circulars, and will be sold to them at the upset prices noted against each lot.

Further information respecting these lands may be obtained from the Government Agent, Province of Sabaragamuwa, and plans of them from the Surveyor-General.

Colonial Secretary's Office,  
Colombo, November 19, 1923.

CECIL CLEMENTI,  
Colonial Secretary.



No. 1,117, P. of S.—The Assistant Government Agent, Kegalla, will on Thursday, January 10, 1924, at 11 A.M., at his office in Kegalla, put up to auction, for sale or settlement, or will otherwise dispose of, the under-mentioned portions of Crown land, in accordance with the regulations of Government regarding land sales: Seventeen allotments of land situated in the Paranakuru korale division of the Kegalla District of the Province of Sabaragamuwa.

Lot.	Name of Land.	Preliminary plan Name of Applicant.	Village—Nimmalgoda. Description.	Extent.		Upset price per acre, Rs.
				A.	R. P.	
1	Haduwemukalana and Puwakgahadeniya	—	Reservation for the road	0	0 35	*—*
2	Puwakgahadeniya	Suduhakurudewayalage	Bilinda Asweddumized deniya	0	0 31	50†
3	Do.	do.	do.	0	0 17	50†
Village—Behera.						
5	Puwakgahadeniya	Suduhakurudewayalage	Bilinda Asweddumized deniya	0	0 33	50†
6	Do.	—	Chena	0	0 34	66
7	Do.	—	Reservation for the road	0	0 10	—*
Preliminary plan 1,644. Village—Nimmalgoda.						
4549	Welikumburukandemuka- lana	—	Encroachment by Mr. Chris- toffelsz, rubber 3½ years old	0	1 35	55†
4553	Bukendegollehena	—	Encroachment by K. Mudali- hamy, 2 coconut trees and 2 rubber trees	0	0 14	50†
Preliminary plan 2,183. Village—Malawita.						
666	Ratmalaketiyemukalana	Superintendent, Golinde estate.	Forest	0	1 0	100
Preliminary plan 3,195. Village—Wewaladeniya.						
1	Kandewatthena	—	Claimant—Mrs. K. S. Wijeyaratne. Rubber 4 years old	0	1 21	104†
2	Do.	—	do.	0	1 26	104†
3	Malaelehena	—	Encroachment by Senevi- ratne Kannangarage	0	3 12	80†
4	Do.	—	do. Simon Singho	0	3 20	80†
Claimant—W. Charles Fernando.						
5	Do.	—	Rubber 4 to 9 and coconut 6 to 10 years old	5	2 12	155†
6	Do.	—	do.	0	1 8	155†
Claimant—Mrs. K. S. Wijeyaratne.						
7	Kandewatthena	—	Rubber 4 years old	2	2 35	104†
Preliminary plan 3,219. Village—Gurullawala.						
1	Mellagalemukalana	W. D. Menika	Forest	5	1 15	64

Further information regarding these lands can be obtained from the Assistant Government Agent, Kegalla, and their plans from the Surveyor-General.

Colonial Secretary's Office,  
Colombo, November 20, 1923.

CECIL CLEMENTI,  
Colonial Secretary.

## LAND SALES BY THE SETTLEMENT OFFICER.

### NORTH-WESTERN PROVINCE.

No. 6,692, S. O.—On Monday, January 14, 1924, at 9 A.M., the Land Settlement Officer will put up for sale or settlement, at Maho Resthouse, the under-mentioned portions of Crown land, on the terms authorized by Government. Three allotments of land situated in the Nikawagampaha korale of Hiriyala hatpattu division of the Kurunegala District of the North-Western Province.

Lot.	Name of Land.	Block survey preliminary plan 1,875.—Moragollegama. Name of Claimant.	Description.	Extent.	
				A.	R. P.
10A	Munhena	Crown, applied for by Vedawanam Eliya Perumal of Batticaloa- Trincomalee Light Railway, Maho	Chena	5	0 0
34B	Konkumburewehena	Crown, applied for by (1) Adikari Mudiyanse Appuhami, Vedarala, (2) ditto Appuhami, both of Pohorawatta	do.	3	1 30
34C	Do.	Crown, applied for by (1) Adikari Mudiyanse Dingiri Banda, Arachchi of Gonalagama, (2) Dissanayake Mudiyanse Appuhami, ex Arachchi, of Mapegamuwa	do.	3	2 14

Upset price at Rs. 16 to Rs. 50 per acre. Further information regarding these lands can be obtained from the Land Settlement Officer, and plans of them from the Surveyor-General.

Colonial Secretary's Office,  
Colombo, November 21, 1923.

CECIL CLEMENTI,  
Colonial Secretary.

No. 6,693, S. O.—On Tuesday, January 15, 1924, at 9 A.M., the Land Settlement Officer will put up for sale or settlement, at Maho Resthouse, the under-mentioned portions of Crown land, on the terms authorized by Government. Two allotments of land situated in the Pahalawisideke korale of Wannu hatpattu division of the Kurunegala District of the North-Western Province.

Lot.	Name of Land.	Block survey preliminary plan 1,845.—Digane. Name of Claimant.	Description.	Extent.	
				A.	R. P.
48	Wewaihalawatta	Pradana Mudiyanse Mudiyanse	Garden	0	0 17
49	Kadurugamulawatta	Basnayake Mudiyanse Dingiri Banda	do.	0	0 4

Upset price at Rs. 16 to Rs. 50 per acre. Further information regarding these lands can be obtained from the Land Settlement Officer, and plans of them from the Surveyor-General.

Colonial Secretary's Office,  
Colombo, November 21, 1923.

CECIL CLEMENTI,  
Colonial Secretary.

**No. 6,694, S. O.**—On Tuesday, January 15, 1924, at 9 A.M., the Land Settlement Officer will put up for sale or settlement, at Maho Resthouse, the under-mentioned portion of Crown land, on the terms authorized by Government. An allotment of land situated in the Nikawagampaha korale of Hiriyaala hatpattu division of the Kurunegala District of the North-Western Province.

Block survey preliminary plan 1,880.—Katupatwewa.

Lot.	Name of Land.	Name of Claimant.	Description.	Extent.		
				A.	R.	P.
30	Kohombagahamulahena <i>alias</i> Diulgahamulahena	Crown	Chena	1	2	6

Upset price at Rs. 16 to Rs. 50 per acre. Further information regarding this land can be obtained from the Land Settlement Officer, and plan of it from the Surveyor-General.

Colonial Secretary's Office,  
Colombo, November 21, 1923.

CECIL CLEMENTI,  
Colonial Secretary.

**No. 6,695, S. O.**—On Tuesday, January 15, 1924, at 9 A.M., the Land Settlement Officer will put up for sale or settlement, at Maho Resthouse, the under-mentioned portion of Crown land, on the terms authorized by Government. An allotment of land situated in the Nikawagampaha korale of Hiriyaala hatpattu division of the Kurunegala District of the North-Western Province.

Block survey preliminary plan 1,867.—Kandubodagama.

Lot.	Name of Land.	Name of Claimant.	Description.	Extent.		
				A.	R.	P.
19	Welapaulahena	Crown	Chena	2	2	13

Upset price at Rs. 16 to Rs. 50 per acre. Further information regarding this land can be obtained from the Land Settlement Officer, and plan of it from the Surveyor-General.

Colonial Secretary's Office,  
Colombo, November 21, 1923.

CECIL CLEMENTI,  
Colonial Secretary.

**No. 6,696, S. O.**—On Tuesday, January 15, 1924, at 9 A.M., the Land Settlement Officer will put up for sale or settlement, at Maho Resthouse, the under-mentioned portions of Crown land, on the terms authorized by Government. Eleven allotments of land situated in the Pahalawisideke korale of Wannu hatpattu division of the Kurunegala District of the North-Western Province.

Block survey preliminary plan 1,855.—Pailigama.

Lot.	Name of Land.	Name of Claimant.	Description.	Extent.		
				A.	R.	P.
7A	Etawarawehena	Crown, applied for by (1) Rajapakse Mudiyansele Kawwala, (2) ditto Suddahami, (3) Nekathiallagegedera Pinhami, (4) Appuhamilage Awusadahami	Chena	4	0	0
7B	Do.	Crown, applied for by Rajapakse Mudiyansele Pinhami.	do.	1	0	4
7C	Do.	Crown, applied for by (1) Ratnayake Mudiyansele Dingiri Banda, (2) ditto Nonnohami	do.	4	0	2
7D	Do.	Crown, applied for by (1) Rajapakse Mudiyansele Dingiri Appu, (2) ditto Punchirala, (3) ditto Kapuru Banda, (4) ditto Appuhami	do.	8	0	5
7E	Millagollehena	Crown, applied for by Rajapakse Mudiyansele Kuda Dingiri Banda	do.	2	0	3
7G	Meegahamulahena	Crown, applied for by Rajapakse Mudiyansele Kawwala	do.	1	0	7
7I	Meegaskotuwa	Crown, encroachment by Rajapakse Mudiyansele Kawwala and Appuhami	Paddy field	0	0	18
7J	Kadurugahamulawatta	Crown, applied for by Rajapakse Mudiyansele Dingiri Banda Vidane	Garden	1	1	28
7K	Meegahamulawatta	Crown, applied for by Rajapakse Mudiyansele Kapuruhami	do.	4	0	11
7L	Dangahamulawatta	Crown, applied for by Rajapakse Mudiyansele Kirihamige Mudalihamy	do.	1	3	4
7M	Do.	Crown, applied for by Rajapakse Mudiyansele Kirihaminge Heratham	do.	1	1	34

Upset price at Rs. 16 to Rs. 50 per acre. Further information regarding these land can be obtained from the Land Settlement Officer, and plans of them from the Surveyor-General.

Colonial Secretary's Office,  
Colombo, November 21, 1923.

CECIL CLEMENTI,  
Colonial Secretary.

**No. 6,697, S. O.**—On Monday, January 14, 1924, at 9 A.M., the Land Settlement Officer will put up for sale or settlement, at Maho Resthouse, the under-mentioned portions of Crown land, on the terms authorized by Government. Five allotments of land situated in the Pahalawisideke korale of Wannu hatpattu division of the Kurunegala District of the North-Western Province.

Block survey preliminary plan 1,860.—Ihala Nettipolagama.

Lot.	Name of Land.	Name of Claimant.	Description.	Extent.		
				A.	R.	P.
1A	Kongahamulahena	Crown, applied for by Pradana Mudiyansele Kuma	Chena	1	0	7
1B	Do.	Crown, applied for by (1) ditto Ukku Banda, (2) ditto Appuhami	do.	1	0	10
57A	Palugahamulahena	Crown, applied for by (1) Pradana Mudiyansele Punchirala, (2) ditto Ukku Banda, (3) ditto Kiri Banda Gamarala, (4) ditto Herat Banda, (5) ditto Dingiri Banda	do.	5	0	8
57B	Sammattiyehena	Crown, applied for by (1) Pradana Mudiyansele Dingiri Banda, (2) ditto Kuda Dingiri Banda, (3) ditto Punchirala, (4) ditto Ranhami, (5) ditto Kuda Ranhami	do.	4	0	10
57C	Siyambalagahamulahena	Crown, applied for by Pradana Mudiyansele Menikralage Ranhami	do.	1	0	6

Upset price at Rs. 16 to Rs. 50 per acre. Further information regarding these lands can be obtained from the Land Settlement Officer, and plans of them from the Surveyor-General.

Colonial Secretary's Office,  
Colombo, November 21, 1923.

CECIL CLEMENTI,  
Colonial Secretary.

**No. 6,698, S. O.**—On Monday, January 14, 1924, at 9 A.M., the Land Settlement Officer will put up for sale or settlement, at Maho Resthouse, the under-mentioned portion of Crown land, on the terms authorized by Government. An allotment of land situated in the Pahalawasideke korale of Wannu hatpattu division of the Kurunegala District of the North-Western Province.

Lot.	Name of Land.	Name of Claimant.	Description.	Extent. A. R. P.
11	Bogahamulahena	(1) Pradana Mudiyansele Maha Banda, (2) ditto Herat Banda	Chena	1 2 17

Upset price at Rs. 16 to Rs. 50 per acre. Further information regarding this land can be obtained from the Land Settlement Officer, and plan of it from the Surveyor-General.

Colonial Secretary's Office,  
Colombo, November 21, 1923.

CECIL CLEMENTI,  
Colonial Secretary.

**No. 6,699, S. O.**—On Monday, January 14, 1924, at 9 A.M., the Land Settlement Officer will put up for sale or settlement, at Maho Resthouse, the under-mentioned portion of Crown land, on the terms authorized by Government. An allotment of land situated in the Nikawagampaha korale of Hiriyala hatpattu division of the Kurunegala District of the North-Western Province.

Lot.	Name of Land.	Name of Claimant.	Description.	Extent. A. R. P.
20	Wewapaulahena	(1) Kambuwatana Kumarihami, (2) Sirimalhami, (3) Vedaralage Kaw Amma, (4) Dissanayake Mudiyansele Kalu Banda, (5) ditto Menikahamy, (6) ditto Dingiri Banda, (7) ditto Kuma, (8) ditto Herathami, (9) ditto Menikhami	Chena	1 1 2

Upset price at Rs. 16 to Rs. 50 per acre. Further information regarding this land can be obtained from the Land Settlement Officer, and plan of it from the Surveyor-General.

Colonial Secretary's Office,  
Colombo, November 21, 1923.

CECIL CLEMENTI,  
Colonial Secretary.

**No. 6,700, S. O.**—On Tuesday, January 15, 1924, at 9 A.M., the Land Settlement Officer will put up for sale or settlement, at Maho Resthouse, the under-mentioned portions of Crown land, on the terms authorized by Government. Two allotments of land situated in the Divigandaha korale of Hiriyala hatpattu division of the Kurunegala District of the North-Western Province.

Lot.	Name of Land.	Name of Claimant.	Description.	Extent. A. R. P.
62	Ahugahamulahena, Kumbukgahamulahena alias Kongahamulahena	Ekanayake Mudiyansele Punchirala and others	Chena	6 2 11
90	Siyambalagahamulawatta	(1) Ekanayake Mudiyansele Kapuru Banda, (2) Keerala	Waste land	0 3 22

Upset price at Rs. 16 to Rs. 50 per acre. Further information regarding these lands can be obtained from the Land Settlement Officer, and plans of them from the Surveyor-General.

Colonial Secretary's Office,  
Colombo, November 21, 1923.

CECIL CLEMENTI,  
Colonial Secretary.

**No. 6,701, S. O.**—On Tuesday, January 15, 1924, at 9 A.M., the Land Settlement Officer will put up for sale or settlement, at Maho Resthouse, the under-mentioned portion of Crown land, on the terms authorized by Government. An allotment of land situated in the Nikawagampaha korale of Hiriyala hatpattu division of the Kurunegala District of the North-Western Province.

Lot.	Name of Land.	Name of Claimant.	Description.	Extent. A. R. P.
1A	Kadurugahamulahena	Crown; applied for by (1) Ranasinghe Arachchige Kumaru appu, (2) Warnasuriya Mudiyansele Ungurala, both of Bulnewa, also claimed by Ratanapala Ummase of Bulnewa Pansala	Chena	3 0 28

Upset price at Rs. 16 to Rs. 50 per acre. Further information regarding this land can be obtained from the Land Settlement Officer, and plan of it from the Surveyor-General.

Colonial Secretary's Office,  
Colombo, November 21, 1923.

CECIL CLEMENTI,  
Colonial Secretary.

**No. 6,702, S. O.**—On Tuesday, January 15, 1924, at 9 A.M., the Land Settlement Officer will put up for sale or settlement, at Maho Resthouse, the under-mentioned portion of Crown land, on the terms authorized by Government. An allotment of land situated in the Pahalawasideke korale of Wannu hatpattu division of the Kurunegala District of the North-Western Province.

Lot.	Name of Land.	Name of Claimant.	Description.	Extent. A. R. P.
1	Kiwuleweliyayehena, Kiwulehena	(1) Baby Nona Jayawickrema, (2) Meni Nona Jayawickrema of Kurunegala and others	Chena	10 1 19

Upset price at Rs. 16 to Rs. 50 per acre. Further information regarding this land can be obtained from the Land Settlement Officer, and plan of it from the Surveyor-General.

Colonial Secretary's Office,  
Colombo, November 21, 1923.

CECIL CLEMENTI,  
Colonial Secretary.

**No. 6,703, S. O.**—On Monday, January 14, 1924, at 9 A.M., the Land Settlement Officer will put up for sale or settlement, at Maho Resthouse, the under-mentioned portions of Crown land, on the terms authorized by Government. Nine allotments of land situated in the Pahalawasideke korale of Wannu hatpattu division of the Kurunegala District of the North-Western Province.

Lot.	Name of Land.	Name of Claimant.	Description.	Extent. A. R. P.
11B	Heenlandehena	Crown, applied for by Koralalage Punchirala	Chena	1 0 4
11C	Do.	Crown, applied for by Punchiralage Ukku Banda	do.	1 0 3
11D	Do.	Crown, applied for by Koralalagedera Kalu Banda	do.	2 0 7
11F	Pilessewahena	Crown, applied for by (1) Koralalagedera Menikrala, (2) ditto Awasdahami	do.	1 0 6

Lot.	Name of Land.	Name of Claimant.	Description.	Extent.		
				A.	R.	P.
16A	Hatara-andahena	Crown, applied for by (1) Semasinghe Mudiyansele Kalu Banda, (2) ditto Mudalihami	Chana	2	1	28
24A	Weehena	Crown, applied for by (1) Jayatileke Atapattu Mudiyansele Ausadahami of Maho, (2) Wanninayake Kawrala, ex Registrar of Digane	do.	4	0	15
24B	Hatara-andahena	Crown, applied for by (1) Semasinghe Mudiyansele Kalu Banda, (2) ditto Mudalihami	do.	2	2	18
35A	Ihalakumbureismatta	Crown, applied for by Jayatileke Atapattu Mudiyansele Dingiri Banda	do.	2	0	12
35B	Do.	Crown, applied for by Velata Appuhamillage Herathami	do.	1	0	6

Upset price at Rs. 16 to Rs. 50 per acre. Further information regarding these lands can be obtained from the Land Settlement Officer, and plans of them from the Surveyor-General.

Colonial Secretary's Office,  
Colombo, November 21, 1923.

CECIL CLEMENTI,  
Colonial Secretary.

**No. 6,704, S. O.**—On Monday, January 14, 1924, at 9 A.M., the Land Settlement Officer will put up for sale or settlement, at Maho Resthouse, the under-mentioned portions of Crown land, on the terms authorized by Government. Eighteen allotments of land situated in the Pahalawisideke korale of Wannu hatpattu division of the Kurunegala District of the North-Western Province.

Lot.	Name of Land.	Block survey preliminary plan 1,853.—Nettipolagama.		Description.	Extent.		
		Name of Claimant.			A.	R.	P.
26	Palugahamulahena	Crown, applied for by Loku Arachchilage Punchi Banda and Awusadahami, Vidane		Chena	2	0	17
26A	Do.	Crown, applied for by ditto Appuhami		do.	1	0	14
26B	Do.	Crown, applied for by Kuda Arachchilage Dingiri Banda		do.	1	0	6
26C	Do.	Crown, applied for by Ranhamige Punchi Banda		do.	1	0	6
40	Dangahamulahena	Crown, applied for by Banda Vedaralage Menikhami		do.	0	2	11
40A	Do.	Crown, applied for by Badderage Kiri Banda		do.	0	2	9
42A	Kiriyagahamulahena	Crown, applied for by Loku Arachchilage Appuhami		do.	1	3	28
42B	Do.	Crown, applied for by Loku Arachchilage Herathami and Mudiyanse		do.	2	0	0
49A	Wewapaulahena alias Kadurugahamulahena	Crown, applied for by Pradana Mudiyansele Menikrala and Ukku Banda, both of Karuwalgahawatta		do.	1	3	0
65A	Dangahamulahena, Kadurugahamulahena	Crown, applied for by Pradana Mudiyansele Menikrala and Ukku Banda		do.	3	1	8
65B	Do.	Crown, applied for by Loku Arachchilage Ausadahami, Vel-Vidane		do.	10	0	25
65C	Do.	Crown, applied for by Nekatralage Punchirala		do.	4	0	18
78	Kongahamulahena	Crown		do.	20	1	9
82	Kongahamulaboraluwahena	do.		Gravel quarry	0	2	39
84A	Palugahamulahena	Crown, applied for by Ullalapola Kiri Banda Vairavan Chetty of Kurunegala		Chena	1	0	2
86	Dangahamulahena	Crown, applied for by Imihamillage Kirimenika of Kumbukwewa		do.	3	0	8
92C	Dangahamulahena, Aswedduma	Crown, encroachment by Liyanarallage Appuhami		Paddy field	0	1	0
92D	Dangahamulahena	Crown, applied for by Imihamillage Punchirala, Gan Arachchi of Kumbukwewa		Chena	2	0	3

Upset price at Rs. 16 to Rs. 50 per acre. Further information regarding these lands can be obtained from the Land Settlement Officer, and plans of them from the Surveyor-General.

Colonial Secretary's Office,  
Colombo, November 21, 1923.

CECIL CLEMENTI,  
Colonial Secretary.

**No. 6,705, S. O.**—On Tuesday, January 15, 1924, at 9 A.M., the Land Settlement Officer will put up for sale or settlement, at Maho Resthouse, the under-mentioned portions of Crown land, on the terms authorized by Government. Twelve allotments of land situated in the Pahalawisideke korale of Wannu hatpattu division of the Kurunegala District of the North-Western Province.

Lot.	Name of Land.	Block survey preliminary plan 1,852.—Kumbukwewa.		Description.	Extent.		
		Name of Claimant.			A.	R.	P.
2A	Ratmalagahayaya	Crown, applied for by Imihamillage Kapuruhami, Vel-Vidane		Chena	5	0	10
2B	Do.	do.		do.	5	0	4
57A	Helembagahadalupotehena	Crown, applied for by Imihamillage Punchirala, Arachchi		do.	10	0	2
33A	Welaismattehena	Crown, applied for by ditto Kiri Banda		do.	1	0	7
47A	Walanodawehena	Crown, applied for by ditto Menikhami		do.	1	0	8
47B	Do.	Crown, applied for by Tennakoon Mudiyansele Dingiri Banda		do.	2	0	6
47D	Do.	Crown, applied for by Dissanayake Mudiyansele Ukku Banda		do.	1	0	6
47E	Kongahamulahena	Crown, applied for by Tennakoon Mudiyansele Punchi Banda		do.	1	0	6
47G	Ehatugahamulahena	Crown, applied for by Imihamillage Kapuruhami, Vel-Vidane		do.	2	0	6
47H	Galagawahena	Crown, applied for by Imihamillage Punchirala, Arachchi		do.	2	0	7
47I	Do.	Crown, applied for by Imihamillage Kirihami		do.	1	0	3
47C	Walanodawehena	Crown, applied for by Dissanayake Mudiyansele Appuhami		do.	1	0	4

Upset price at Rs. 16 to Rs. 50 per acre. Further information regarding these lands can be obtained from the Land Settlement Officer, and plans of them from the Surveyor-General.

Colonial Secretary's Office,  
Colombo, November 21, 1923.

CECIL CLEMENTI,  
Colonial Secretary.

**No. 6,706, S. O.**—On Tuesday, January 15, 1924, at 9 A.M., the Land Settlement Officer will put up for sale or settlement at Maho Resthouse, the under-mentioned portions of Crown land, on the terms authorized by Government. Eleven allotments of land situated in the Katuwana korale of Wannī hatpattu division of the Kurunegala District of the North-Western Province.

Lot.	Name of Land.	Block survey preliminary plan 1,895.	Village—Tisanpolagama.	Name of Claimant.	Description.	Extent.		
						A.	R.	P.
15	Meegahamulahena	..	Korale Arachchilagedera Kāvrala	..	Chena	0	1	5
16	Halambagahumulawatta	..	(1) Loku Arachchilagedera Menik Hamy, (2) Kiri Banda	..	Garden	0	0	38
17	Dangahumulawatta	..	(1) Loku Arachchilagedera Kirihamy, (2) ditto Ukku Banda, (3) ditto Wannihamy	..	do.	0	1	18
18	Kohombagahumulawatta	..	Do. Suddahamy	..	do.	0	1	5
19	Kongahumulawatta	..	(1) Kumbukwerallegedera Ranhami, (2) Punchi Banda	..	do.	0	2	27
20	Dangahumulawatta	..	(1) Loku Arachchilagedera Banda, (2) Ranmenika, (3) Herat Hami	..	do.	2	0	10
26 I	Helambagahumulawatta	..	(1) Loku Arachchilagedera Menikhami, (2) Kiri Banda	..	do.	0	0	6
*20A	Dangahumulawatta	..	(1) Loku Arachchilagedera Banda, (2) Ranmenika, (3) Herat Hamy	..	do.	0	0	18
*26N	Do.	..	do.	..	do.	0	0	10
*26 O	Do.	..	do.	..	do.	0	0	2
*26H	Helambagahumulawatta	..	(1) Loku Arachchilagedera Menikhamy, (2) Kiri Banda	..	do.	0	0	8

\* For lease only.

Upset price at Rs. 16 to Rs. 50 per acre. Further information regarding these lands can be obtained from the Land Settlement Officer, and plans of them from the Surveyor-General.

Colonial Secretary's Office,  
Colombo, November 21, 1923.

CECIL CLEMENTI,  
Colonial Secretary.

**No. 6,707, S. O.**—On Saturday, January 5, 1924, at 9 A.M., the Land Settlement Officer will put up for sale or settlement at Pelmadulla Resthouse, the under-mentioned portions of Crown land, on the terms authorized by Government. Twenty-two allotments of land situated in the Uda pattu of Nawadun korale division of the Ratnapura District of the Province of Sabaragamuwa.

Lot.	Name of Land.	Block survey preliminary plan 194.	Village—Moratota.	Name of Claimant.	Description.	Extent.		
						A.	R.	P.
72	Peellagawahena	..	Crown	..	Chena	3	0	36
72A	Peellagawawatta	..	do.	..	Garden	0	1	20
72B	Dummalayatatamandiya	..	do.	..	Chena	0	1	19
72C	Migahawatta	..	do.	..	Garden	0	2	18
72D	Katukitulmandiya	..	do.	..	Chena	0	3	22
72E	Kalugahahena	..	do.	..	do.	0	3	29
72F	Rukattanagahahena	..	do.	..	do.	0	0	3
189	Nilagama Tea Estate	..	Crown; encroachment by Mr. A. J. Ingram	..	Tea	0	0	23
191	Do.	..	do.	..	do.	0	1	16
192	Do.	..	do.	..	do.	0	0	9
193	Do.	..	do.	..	do.	0	0	7
194	Do.	..	do.	..	do.	0	0	6
195	Do.	..	do.	..	do.	0	0	4
196	Do.	..	do.	..	do.	1	0	32
197	Do.	..	do.	..	do.	0	2	19
199	Do.	..	do.	..	do.	0	2	1
215	Do.	..	do.	..	do.	0	0	6
221	Do.	..	do.	..	do.	0	0	9
223	Do.	..	do.	..	do.	0	1	1
229	Do.	..	do.	..	do.	0	0	12
*225	Do.	..	do.	..	do.	1	3	23
*226	Do.	..	do.	..	do.	1	2	7

\* For lease only.

Upset price at Rs. 16 to Rs. 50 per acre. Further information regarding these lands can be obtained from the Land Settlement Officer, and plans of them from the Surveyor-General.

Colonial Secretary's Office,  
Colombo, November 21, 1923.

CECIL CLEMENTI,  
Colonial Secretary.

**No. 6,708, S. O.**—On Saturday, January 5, 1924, at 9 A.M., the Land Settlement Officer will put up for sale or settlement at Pelmadulla Resthouse, the under-mentioned portions of Crown land, on the terms authorized by Government. Six allotments of land situated in the Uda pattu of Nawadun korale division of the Ratnapura District of the Province of Sabaragamuwa.

Lot.	Name of Land.	Block survey preliminary plan 211.	Village—Palugampola.	Name of Claimant.	Description.	Extent.		
						A.	R.	P.
68	Suduhakuruaramba	..	Crown; encroachment by (1) Tippole Punchihatna, (2) Kiralage Punchihatana, (3) Suduhakuruwatte Dingiriya, (4) Kottawatta Arachchilage Loku Mahatmaya	..	Garden	0	0	19
69	Wallagahagulana	..	Crown; encroachment by Pelmadulla Valley Tea and Rubber Co.	..	Tea	0	2	11
74	Angurukaramukalana	..	do.	..	do.	0	0	37
79	Do.	..	do.	..	Rubber	0	3	14
88	Tennaekunshena, Angurukaramukalana	..	do.	..	do.	0	3	14
92	Magalkandedeniya	..	Crown; encroachment by Tippole Allisa	..	Deniya	2	0	28

Upset price at Rs. 16 to Rs. 50 per acre. Further information regarding these lands can be obtained from the Land Settlement Officer, and plans of them from the Surveyor-General.

Colonial Secretary's Office,  
Colombo, November 21, 1923.

CECIL CLEMENTI,  
Colonial Secretary.

### LAND ACQUISITION NOTICES.

HAVING been duly directed by the Governor, with the advice of the Executive Council, acting under the provisions of "The Land Acquisition Ordinance of 1876," section 6, to take order for the acquisition of the following land, required for a public purpose, namely, for a burial ground at the Dolosbage Hospital, to wit:—

Lot.	Name of Land.	Description.	Name of Claimant.	Extent.
				A. R. P.
1	Gallamudena estate	Chena	The United Planters' Co. of Ceylon, Ltd. (Colombo Agents, Messrs. Boustead Bros.)	1 3 33.2

I hereby give public notice, as required by section 7, that the Government proposes to take possession of the land. All persons interested in the aforesaid land are hereby required to appear personally or by agent before me at the Kandy Kachcheri on December 17, 1923, at 2 P.M., and to state the nature of their respective interests in the land, and the amount and particulars of their claims to compensation for such interests.

Kandy Kachcheri,  
November 23, 1923.

W. L. KINDERS EY,  
Government Agent.

HAVING been duly directed by the Governor, with the advice of the Executive Council, acting under the provisions of "The Land Acquisition Ordinance of 1876," section 6, to take order for the acquisition of the following lands, required for a public purpose, namely, the extension of the general cemetery at Batticaloa, to wit:—

Lot.	Name of Land.	Description.	Name of Claimant.	Extent.
				A. R. P.
1	Alaiyadihelolai	Jungle	(1) Chellappa Aiyathurai, (2) ditto Thambippillai, (3) Ramacutty Elayathamby of Valaiyiravu	0 0 18.74
2	Do.	do.	do.	1 0 24.63

I hereby give public notice, as required by section 7, that the Government proposes to take possession of the lands. All persons interested in the aforesaid lands are hereby required to appear personally or by agent before me at the Batticaloa Kachcheri, on December 20, 1923, at 10 A.M., to state the nature of their respective interests in the lands, and the amount and particulars of their claims to compensation for such interests and to produce the deeds on which they claim the lands.

Batticaloa Kachcheri,  
November 12, 1923.

R. B. NAISH,  
Assistant Government Agent.

HAVING been duly directed by the Governor, with the advice of the Executive Council, acting under the provisions of "The Land Acquisition Ordinance of 1876," section 6, to take order for the acquisition of the following lands, required for a public purpose, namely, for the Puttalam Railway Extension, to wit:—

Lot.	Name of Land.	Description.	Name of Claimant.	Extent.
				A. R. P.
1	Koloyankotuwawatta	Open land	Mrs. S. Thambiah of Colombo	0 0 11
2	Do.	Coconut garden	Mr. W. A. S. Fernando of Chilaw	0 0 35.4
3	Margaret estate	Open bare land	Mr. D. P. Fernando of Chilaw	0 1 10.7
4	Do.	Coconut garden	do.	0 2 27.1

I hereby give public notice, as required by section 7, that the Government proposes to take possession of the lands. All persons interested in the aforesaid lands are hereby required to appear personally or by agent before me at the Chilaw Kachcheri, on December 18, 1923, at 10 A.M., and to state the nature of their respective interests in the lands, and the amount and particulars of their claims to compensation for such interests.

Puttalam Kachcheri,  
November 14, 1923.

W. K. H. CAMPBELL,  
Assistant Government Agent.

HAVING been duly directed by the Governor, with the advice of the Executive Council, acting under the provisions of "The Land Acquisition Ordinance of 1876," section 6, to take order for the acquisition of the following lands, required for a public purpose, namely, for a recreation ground, to wit:—

Lot.	Name of Land.	Description.	Name of Claimant.	Extent.
				A. R. P.
1	Welawalakumbura	Paddy field	M. W. Danasena and others of Nattandiya	1 2 6.8
2	Kajugahakumbura	do.	K. A. Hendrick Appuhami and others of Nattandiya.	0 1 7.3

I hereby give public notice, as required by section 7, that the Government proposes to take possession of the lands. All persons interested in the aforesaid lands are hereby required to appear personally or by agent before me at the Chilaw Kachcheri on December 18, 1923, at 10 A.M., and to state the nature of their respective interests in the lands, and the amount and particulars of their claims to compensation for such interests.

The Kachcheri,  
Puttalam, November 16, 1923.

W. K. H. CAMPBELL,  
Assistant Government Agent.

HAVING been duly directed by the Governor, with the advice of the Executive Council, acting under the provisions of "The Land Acquisition Ordinance of 1876," section 6, to take order for the acquisition of the following lands, required for a public purpose, namely, metal quarries on Kegalla-Bulatkohupitiya road, to wit:—

Lot.	Name of Land.	Description.	Name of Claimant.	Extent.
				A. R. P.
1	Pinnagollewatta	Rubber	Mr. J. Samarasingha, Proctor	0 1 1.7
1	Magurudenyehena	Chena and rock	A. Rengasamy Chetty	0 0 17.
2	Kankiriyehena	do.	Heirs of late Mr. Fairweather	0 0 9.2
3	Hondeniyehena	do.	K. H. Justina	0 0 18.1
1	Panwattewatta	Garden	K. V. Appusanno	0 1 23.4
2	Puwakgahapelehena	Chena	K. W. Kiribaiya	0 0 9.5
1	Malpandeniyewatta	Rubber and coconut	Mr. A. P. Siriwardana	0 0 26.6

I hereby give public notice, as required by section 7, that the Government proposes to take possession of the lands. All persons interested in the aforesaid lands are hereby required to appear personally or by agent before me at Kegalla Kachcheri, on December 17, 1923, at 10 A.M., and to state the nature of their respective interests in the lands, and the amount and particulars of their claims to compensation for such interests.

Kegalla Kachcheri,  
November 17, 1923.

R. H. WHITEHORN,  
Assistant Government Agent.