

Ceylon Government Gazette

Published by Authority.

No. 7,364 — FRIDAY, DECEMBER 7, 1923.

Part III.—Lands.

Separate paging is given to each Part in order that it may be filed separately.

	PAGE		PAGE		PAGE
Land Settlement Notices :—		Land Sales by the Government Agents :—		Land Sales by the Settlement Officer :—	
Final Orders ..	1673	North-Western Province ..	—	Northern Province ..	—
Preliminary Notices ..	1680	North-Central Province ..	1688	Eastern Province ..	—
Land Sales by the Government Agents :—		Province of Uva ..	1692	North-Western Province ..	—
Western Province ..	—	Province of Sabaragamuwa ..	—	North-Central Province ..	—
Central Province ..	—	Land Sales by the Settlement Officer :—		Province of Uva ..	—
Southern Province ..	1688	Western Province ..	—	Province of Sabaragamuwa ..	—
Northern Province ..	—	Central Province ..	—	Land Acquisition Notices ..	—
Eastern Province ..	—	Southern Province ..	1693	Land Resumption Notices ..	1694

FINAL ORDERS.

Colombo S. O. No. 34.

Order under Section 2 of "The Waste Lands Ordinances of 1897, 1899, 1900, and 1903," declaring Land to be Crown Property.

In the matter of the lands commonly called or known as railway reservation, Ehalagahakumbura, &c., situate in the village of Walpola, in the Ragam pattuwa of the Alutkuru korale south of the Colombo District, in the Western Province, and of "The Waste Lands Ordinances of 1897, 1899, 1900, and 1903."

THE notice required by section 1 of "The Waste Lands Ordinances of 1897, 1899, 1900, and 1903," having been duly published in manner prescribed by that section in respect of the above-named lands (*vide* Notice No. 8,363), and no claim having been made to the said lands or to any interest therein within the period of three months from the date specified in the said notice, I, Louis Lucien Hunter, Special Officer appointed under section 28 of the said Ordinances, under and by virtue of the powers vested in me in that behalf by section 2 of the said Ordinances, do hereby on this 21st day of October, 1923, order and declare that the said lands, as more fully described herein below, situate in the village of Walpola, in the Ragam pattuwa of the Alutkuru korale south of the Colombo District, in the Western Province, and shown as lots 1, 2, 3, 4, 5, 6, 7, 8, 9, 10, 11, 12, 13, 14, 15, 16, 17, 18, 19, 20, 21, 22, 23, 24, 25, 26, 27, 30, 31, 36, 38, 39, 40, 41, 42, 43, 44, and 47 in preliminary plan 16,136 and in the annexed diagram, and containing in extent 16 acres 2 roods and 23·1 perches, are the property of the Crown.

Description of the Lands referred to.

The following lots situate in the village of Walpola, in the Ragam pattuwa of the Alutkuru korale south of the Colombo District, in the Western Province, as described in the annexed diagram :—

Preliminary plan 16,136.

Lot.	Name of Land.	Extent, A. R. P.	Lot.	Name of Land.	Extent, A. R. P.
1 ..	Railway reservation	15 3 39·25	13 ..	Millagahakumbura	0 0 0·75
2 ..	Ehalagahakumbura	0 0 3·12	14 ..	Do.	0 0 1
3 ..	Do.	0 0 0·18	15 ..	Telumbugahawatta	0 0 5·75
4 ..	Higgahawatta	0 0 0·81	16 ..	Millagahakumbura	0 0 0·50
5 ..	Ehalagahakumbura	0 0 0·43	17 ..	Telumbugahawatta	0 0 0·75
6 ..	Do.	0 0 0·12	18 ..	Do.	0 0 0·50
7 ..	Do.	0 0 0·43	19 ..	Millagahakumbura	0 0 0·50
8 ..	Millagahakumbura	0 0 0·50	20 ..	Kosgahawatta	0 0 0·75
9 ..	Do.	0 0 4	21 ..	Do.	0 0 0·75
10 ..	Ehalagahakumbura	0 0 0·62	22 ..	Paragahakumbura	0 0 3·31
11 ..	Do.	0 0 0·56	23 ..	Do.	0 0 2·50
12 ..	Do.	0 0 0·37	24 ..	Paragahakumbureowita	0 0 0·50

Lot	Name of Land.	Extent, A. R. P.	Lot.	Name of Land.	Extent, A. R. P.
25	Kahatagahakumburepillewa	0 0 0·87	40	Siyambalagahawatta (part of kad- jan boutique)	0 0 0·04
26	Do.	0 0 0·93	41	Millagahawatta	0 0 2·75
27	Galakumbura (bare land)	0 0 0·12	42	Hanwellagewatta	0 0 0·38
30	Halgahawatta	0 0 3·50	43	Do.	0 0 0·06
31	Do.	0 0 0·37	44	Do.	0 0 1·68
36	Millagahawatta	0 0 20·37	47	Millagahawatta <i>alias</i> Delgahawatta	0 0 18·87
38	Pansalwattehisbima (bare land)	0 0 2·37			
39	Road	0 0 22·75			
					16 2 23·01

and bounded as follows: on the north by Kosgahawatta claimed by W. Colis Fernando, Telumbugahawatta claimed by G. Joronis Fernando and others, Millagahakumbura claimed by P. Don Abilinu Vedarala, Millagahakumbura claimed by R. Pularis Fernando, Millagahakumbura claimed by Singho Podia, the village limit of Batuwatta; on the east by Ahalagahakumbura claimed by V. Saradiel Boteju, Ahalagahakumbura claimed by E. Celestinu and others, Ahalagahakumbura claimed by K. Thomas Fernando, Ahalagahakumbura claimed by V. Saradiel Boteju, Ahalagahakumbura claimed by M. Denis Fernando and others, Ahalagahakumbura claimed by V. Colis Fernando, Millagahakumbura claimed by R. Aranolis Fernando and others, Millagahakumbura claimed by Don Juanis Karunaratna, Kanda claimed by Sudahavage Haramanis and others, Millagahakumbura claimed by Don Juanis Karunaratna, Paragahakumbura claimed by V. Saradiel Boteju, Paragahakumbureowita claimed by P. Christo Fernando and others, Paragahakumbureowita claimed by Sudadevage Nonis, Paragahakumbureowita claimed by E. Kirinelis Appu, Kahatagahakumburepillewa claimed by Sudadevage Poloris, Kahatagahakumburepillewa claimed by ditto and others, Halgahawatta claimed by Sudadevage Julis Appu and others, Halgahawatta (encroachment by Ramahipuradevage Tepanis Fernando) claimed by the Ceylon Government Railway, Halgahawatta claimed by Sudadevage Julis Appu and others, Halgahakumbura claimed by Ranpatidevage Magris Fernando, Millagahawatta claimed by R. Porolis Fernando and others, Millagahawatta (encroachment by Hevdurage Romanis Fernando) claimed by the Ceylon Government Railway, Millagahawatta claimed by R. Romanis Fernando, Ambagahawatta claimed by Malavapauladevage Girigoris Fernando and another, Millagahawatta claimed by P. Aranolis Fernando and others, Millagahawatta claimed by H. Amaris and others, Millagahawatta claimed by R. Aranolis Fernando and another, Gonnagahawatta claimed by Ranpatidevage Sadaris, Gonnagahawatta claimed by Ranpatidevage Punchi Nona; on the south by the village limit of Ragama; on the west by the village limit of Ragama, Delgahawatta claimed by Aharapola Dewage Palis and others, Higgahawatta (encroachment by Erapola Dewage Kirinelis) claimed by the Ceylon Government Railway, Higgahawatta (encroachment by P. Thelis Fernando and others) claimed by the Ceylon Government Railway, Higgahawatta claimed by P. Telis Fernando and others, Hanwellagewatta claimed by R. Julianu Fernando, Hanwellagewatta claimed by S. Noni Fernando and others, Siyambalagahawatta claimed by T. Telenis Fernando, Siyambalagahawatta claimed by Punchedevage Sagaris and others, Pansalwatta claimed by Wewa Pansale Unnanse, Millagahawatta claimed by Pincha Devage Christobo Fernando, Millagahawatta (private), Galakumbureowita (private), Galakumbureowita claimed by the old Wewa Pansale Unnanse, Galakumbureowita (private), Galakumbureowita (private), Galakumbura claimed by K. Sadaris and others, Galakumbura claimed by Pinchedevage Garabinu and others.

[For Diagram see page 1675.]

Kurunegala S. O. No. 3,463.

Order under Section 2 of "The Waste Lands Ordinances of 1897, 1899, 1900, and 1903," declaring Lands to be Crown Property.

In the matter of the lands commonly called or known as footpath, Kajugahamulapathaha (water-hole), &c., situate in the village of Nugawelagama, in the Giratalana korale of the Dewamedi hatpattu of the Kurunegala District, in the North-Western Province, and of "The Waste Lands Ordinances of 1897, 1899, 1900, and 1903."

THE notice required by section 1 of "The Waste Lands Ordinances of 1897, 1899, 1900, and 1903," having been duly published in manner prescribed by that section in respect of the above-named lands (*vide* Notice No. 8,108), and no claim having been made to the said lands or to any interest therein within the period of three months from the date specified in the said notice, I, Norman Albert Hampton, Special Officer appointed under section 28 of the said Ordinances, under and by virtue of the powers vested in me in that behalf by section 2 of the said Ordinances, do hereby on this 23rd day of October, 1923, order and declare that the said lands, as more fully described herein below, situate in the village of Nugawelagama, in the Giratalana korale of the Dewamedi hatpattu of the Kurunegala District, in the North-Western Province, and shown as lots 3, 6, 16, 17, 18, 19, 20, 21, 22, 23, and 26 in block survey preliminary plan 1,801 and in the annexed diagrams, and containing in extent 10 acres and 31 perches, are the property of the Crown.

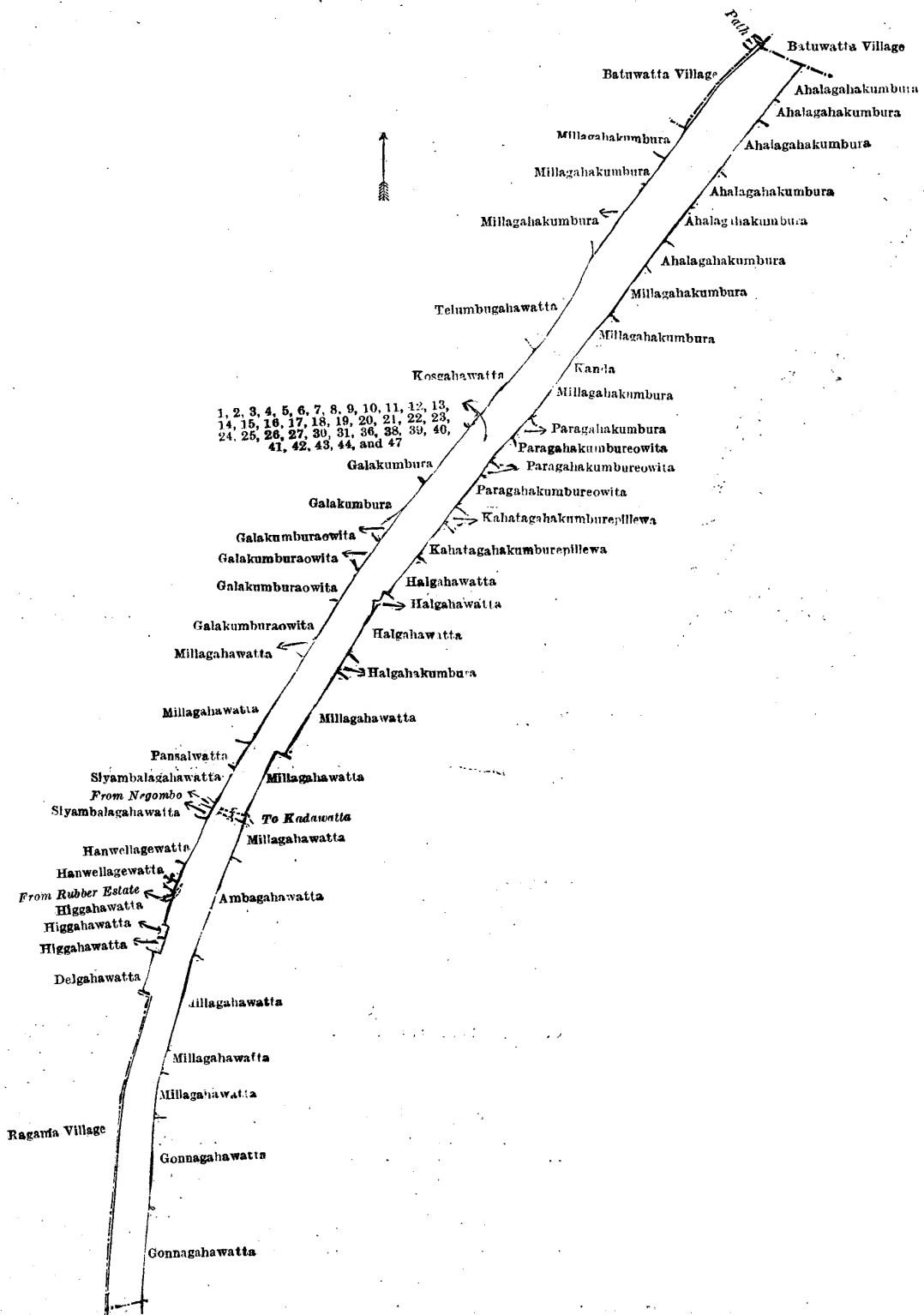
Description of the Lands referred to.

The following lots situate in the village of Nugawelagama, in the Giratalana korale of the Dewamedi hatpattu of the Kurunegala District, in the North-Western Province, as described in the annexed diagrams:—

I.—Block survey preliminary plan 1,801.

Lot.	Name of Land.	Extent, A. R. P.
3	Footpath	0 1 24

and bounded as follows: on the north by the village limit of Kosgahagoda of the Kiniyama korale, Daminagahamulawatta (T. P. 350,000), Kahatagahamulahenyaya (private); on the east by Ambagahamulawatta claimed by Kusal Upasakaralalage Bandi Etana; on the south and west by Kongahamulahenyaya to be declared the property of the Crown under the Waste Lands Ordinances.



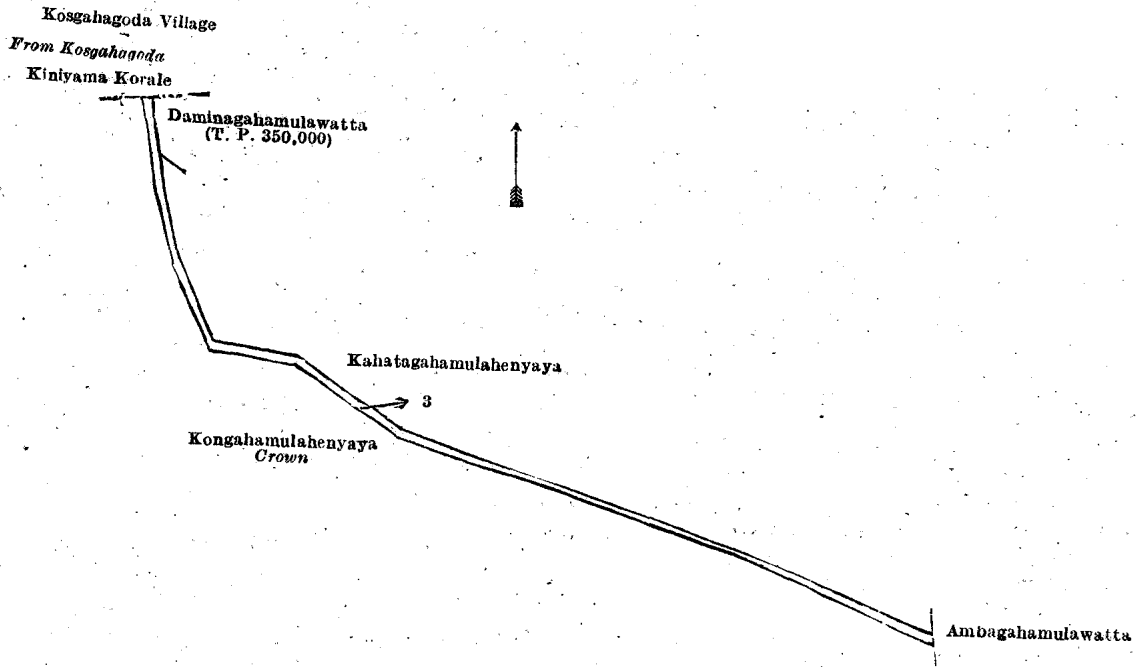
Surveyor-General's Office,
Colombo, March 2, 1923.

Scale of 8 Chains to an Inch.

C. H. VINCE,
for Surveyor-General.

October 21, 1923.

L. L. HUNTER,
Special Officer.



Surveyor-General's Office,
Colombo, July 23, 1923.

Scale of 4 Chains to an Inch.

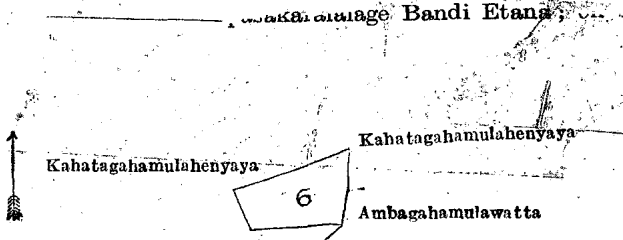
C. H. VINCE,
for Surveyor-General.

II.—Block survey preliminary plan 1,801.

Lot. Name of Land.
6 .. Kajugahamulapathaha (water-hole) ..

Extent, A. R. P.
.. 0 1 3

and bounded as follows : on the north by Kahatagahamulahenyaya (private); on the east by Kahatagahamulahenyaya (private); Ambagahamulawatta claimed by Kusal Upasakaralalage Bandi Etana on the south and west by Kahatagahamulahenyaya (private).



Surveyor-General's Office,
Colombo, July 23, 1923.

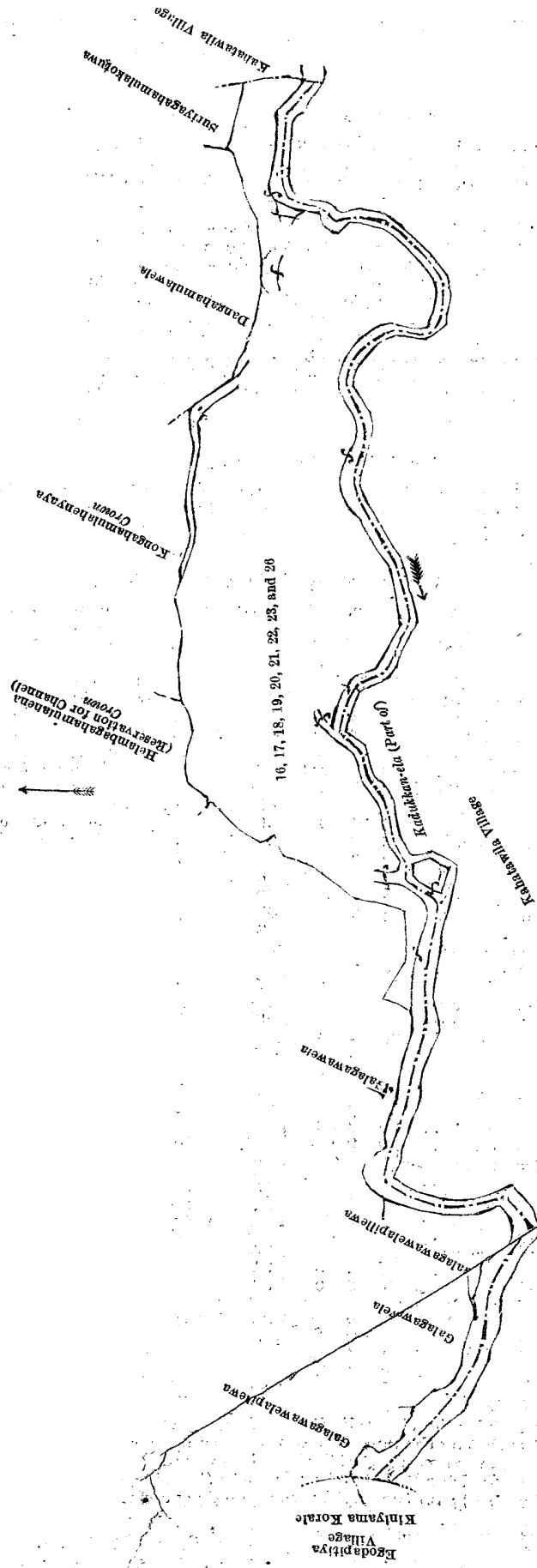
Scale of 4 Chains to an Inch.

C. H. VINCE,
for Surveyor-General.

III.—Block survey preliminary plan 1,801.

Lot.	Name of Land.	Extent, A. R. P.	Lot.	Name of Land.	Extent, A. R. P.
16 ..	Kadukkan-ela (half area of stream) ..	1 1 4	21 ..	Galagawahenyaya ..	2 3 15
17 ..	Kumbukgahamulahena (reservation for Kadukkan-ela) ..	0 1 39	22 ..	Do. (reservation for Kadukkan-ela) ..	2 1 35
18 ..	Pita-ela (stream) ..	0 1 13	23 ..	Dangahakumburepillewa ..	0 0 14
19 ..	Kumbukgahamulahena ..	1 0 37	26 ..	Suriyagahamulakotuwa (reservation for Kadukkan-ela) ..	0 1 33
20 ..	Weli-ela (stream) ..	0 1 14			
					9 2 4

and bounded as follows : on the north by Galagawawelapillewa claimed by Kusal Upasakaralalage Bandi Etana and others, Galagawawela claimed by Kusal Upasakaralalage Bandi Etana and others, Galagawawelapillewa (private), Galagawawela claimed by Kusal Upasakaralalage Bandi Etana and others, Helambagahamulahena (reservation for channel) claimed by the Crown, Kongahamulahenyaya to be declared the property of the Crown under the Waste Lands Ordinances, Dangahamulawela claimed by Kusal Upasakaralalage Bandi Etana and others, Suriyagahamulakotuwa claimed by Dissanayaka Mudiyansele Ukku Banda and another; on the east by the village limit of Kahatawila (part of the Kadukkan-ela); on the south by the limit of Kahatawila (part of the Kadukkan-ela); on the west by the village limit of Kahatawila (part of the Kadukkan-ela), the village limit of Egodapitiya of the Kinyama korale.



Surveyor-General's Office
Colombo, July 23, 1923.

Scale of 4 Chains to an Inch.

N. A. HAMPTON,

C. H. VINCE,
for Surveyor-General.

Anuradhapura S. O. No. 1,141.

Order under Section 2 of "The Waste Lands Ordinances of 1897, 1899, 1900, and 1903,"
declaring Land to be Crown Property.

In the matter of the lands commonly called or known as Etawetunayaya (railway reservation), minor road to Hiripitiyagama (railway reservation), &c., situate in the village of Puliyankulama, in the Medalassa tulana of the Kalagam korale south of the Kalagam palata, in the North-Central Province, and of "The Waste Lands Ordinances of 1897, 1899, 1900, and 1903."

THE notice required by section 1 of "The Waste Lands Ordinances of 1897, 1899, 1900, and 1903," having been duly published in manner prescribed by that section in respect of the above-named lands (*vide* Notice No. 8,348), and no claim having been made to the said lands or to any interest therein within the period of three months from the date specified in the said notice, I, Louis Lucien Hunter, Special Officer, appointed under section 28 of the said Ordinances, under and by virtue of the powers vested in me in that behalf by section 2 of the said Ordinances, do hereby on this 21st day of October, 1923, order and declare that the said lands as more fully described herein below, situate in the village of Puliyankulama, in the Medalassa tulana of the Kalagam korale south of the Kalagam palata, in the North-Central Province, and shown as lots 1, 2, 3, 4, 5, 6, 7, 8, 9, 10, 11, 13, 14, 15, 17, 18, 19, 20, 21, 22, 23, 24, 25, 26, 29, 30, 31, 33, 35, 36, 37, 39, 40, 41, 43, 44, 45, 46, 47, 48, 49, 50, 51, 52, 58, 64, 66, 67, 68, 69, 70, 71, 73, 74, 75, 76, 77, 78, 79, 80, 81, 82, 83, and 84 in block survey preliminary plan 849 and in the annexed diagram, and containing in extent 1,019 acres 2 roods and 20·9 perches, are the property of the Crown.

Description of the Lands referred to.

The following lots situate in the village of Puliyankulama, in the Medalassa tulana of the Kalagam korale south of the Kalagam palata, in the North-Central Province, as described in the annexed diagram :—

Block survey preliminary plan 849.

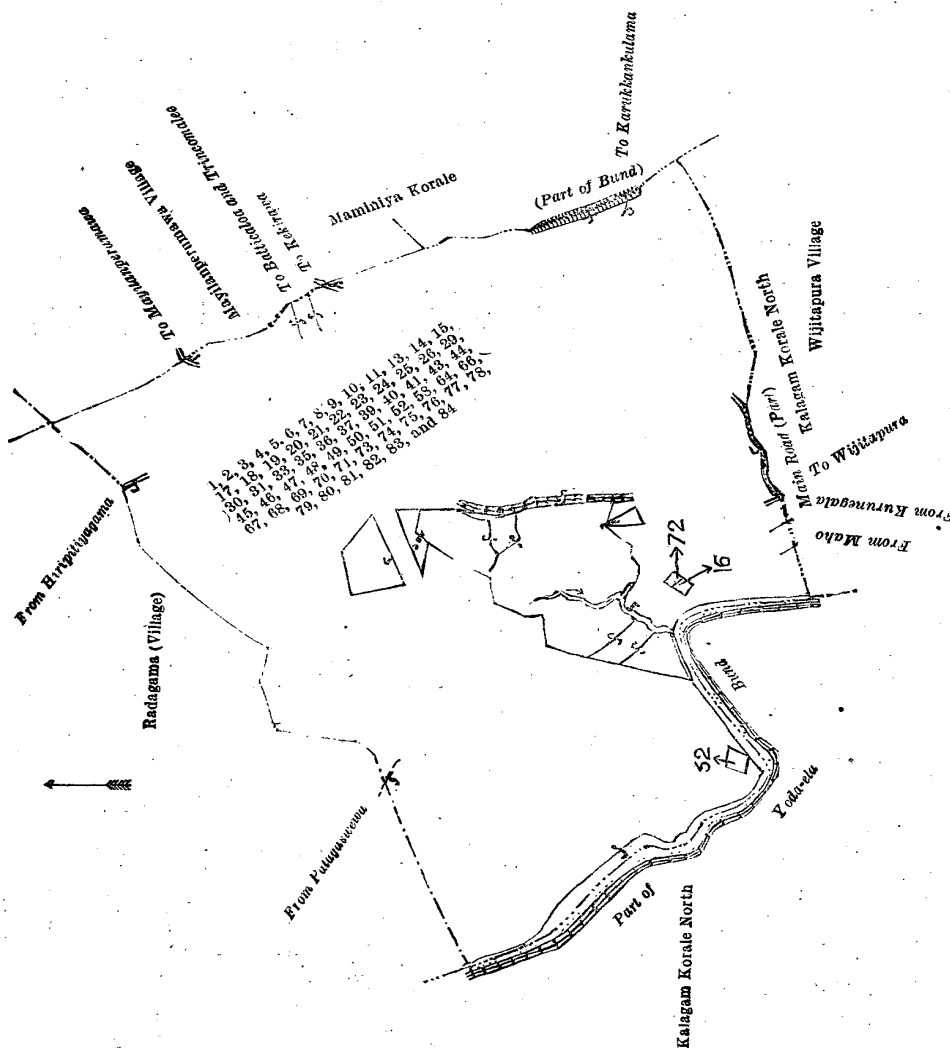
Lot.	Name of Land.	Extent, A. R. P.	Lot.	Name of Land.	Extent, A. R. P.
1	Etawetunayaya (railway reservation)	1 2 32	39	Ibbokapuhena	13 3 12
2	Minor road to Hiripitiyagama (railway reservation)	0 0 28·2	40	Footpath	0 0 8
3	Etawetunayaya (railway reservation)	14 1 12·7	41	Nikawewakele	9 2 35
4	Cart track to Mayilanperumawa (railway reservation)	0 0 15·5	43	Sohonadapuhena (reservation for bund)	1 1 36
5	Nikawewa (railway reservation)	0 2 8·6	44	Nikawewa (tank and bund)	8 2 36
6	Palugaswewakanda (railway reservation) (tank bund, abandoned)	0 1 4·5	45	Etawetunayaya <i>alias</i> Pinparelanda	53 1 11
7	Nikawewekanda (railway reservation)	0 1 39	46	Minor road	0 1 36
8	Sohonadapuhena <i>alias</i> Palugaswewa (railway reservation)	6 1 30·6	47	Etawetunayaya	3 0 20
9	Palugammedda (railway reservation)	5 2 17·5	48	Mahaparelada <i>alias</i> Meegahayaya Katuimbulgahayaya	66 2 39
10	Footpath (do.)	0 0 3·8	49	Footpath	0 0 27
11	Ibbokapuhena (do.)	10 1 34	50	Diulgahahena and Andarayaya	67 1 8
13	Ela (do.)	0 1 3·5	51	Puliyankulamawewa (tank and bund)	74 2 12
14	Kandapaulahena (do.)	3 0 22	52	Wan-ela	0 0 22
15	Path (do.)	0 0 4	58	Horowa-ela	0 0 23
17	Kandapaulahena <i>alias</i> Bogahalandehena (railway reservation)	8 2 9	60		
18	Weddidapuhena, Karambuwelayaya, Mullagahahena, Gallindayaya, Godelleyaya, and Dambagahagodawalayaya	186 0 10	61	Not used	
19	Cart track to Hiripitiyagama	1 3 19	62	Not used	
20	Weddidapuhena	35 3 15	63	Not used	
21	Cart track to Mayilanperumawa	0 0 36	64	Landa (reservation for bund)	0 1 38
22	Bogahahena	11 0 12	66	Landa (reservation for footpath)	0 0 10
23	Dendreyaya	35 3 38	67	Footpath	0 0 7
24	Cart track to Mayilanperumawa	0 2 30	68	Kandapaulahena <i>alias</i> Mailagahakele <i>alias</i> Paluwatthehena	9 1 9
25	Palugaswewa bund (tank bund, abandoned)	1 3 12	69	Cart track	0 2 28
26	Sohonadapuhena (reservation for tank bund)	1 2 37	70	Footpath	0 0 3
29	Footpath	0 0 21	71	Reservation for footpath	0 0 2
30	Ibbokapuhena, Siambalagashena, Kongasyaya	227 0 18	73	Kandapaulahena <i>alias</i> Paluwatthehena <i>alias</i> Mailagahakele	1 1 31
31	Yoda-ela (part of channel)	14 3 0	74	Footpath	0 0 3
33	Siyambalagasa (reservation for channel)	1 0 12	75	Kandapaulahena	9 0 20
35	Weehena (reservation for channel)	0 3 4	76	Do.	14 0 34
36	Haras-ela	0 0 38	77	Landa (approach road to cemetery)	0 0 4
37	Do.	0 3 37	78	Minipittaniya (cemetery)	0 2 1
			79	Bogahawalamukalana	39 1 35
			80	Main road (part of)	0 1 26
			81	Do.	3 2 11
			82	Mahaparemukalana	65 2 18
			83	Footpath	0 0 20
			84	Nabodawalawekanda (part of tank bund abandoned)	2 0 32
					1,019 2 20

and bounded as follows: on the north by the village limit of Radagama, the boundary of the Maminiya korale (the limit of Mayilanperumawa); on the east by the boundary of the Maminiya korale (the village limit of Mayilanperumawa); on the south by the boundary of the Maminiya korale (part of bund), the boundary of the Kalagam korale north (the village limit of Wijitapura), the boundary of the Kalagam korale north (part of Yoda-ela); on the west by the boundary of the Kalagam korale north (the village limit of Radagama).

NOTE.—The following lots lying within the above-mentioned boundaries are excluded from this order, and their aggregate acreage of 93 acres 1 rood and 24 1 perches is not included in the acreage of 1,019 acres 2 roods and 20 9 perches given above:—

Block survey preliminary plan 849.

Lot.	Name of Land.	Extent, A. R. P.	Lot.	Name of Land.	Extent, A. R. P.
A 12	Hatamunalanda (part of T. P. 197,503)	3 3 26 1	A 56	Gangoda	0 0 34
A 27	Palupalugasaccara	9 1 34	A 57	Do.	0 0 30
A 28	Do.	1 0 33	A 59	Do.	0 0 5
A 34	Weehena (part of T. P. 197,503)	5 1 18	A 65	Paranagangoda alias Meegahawatta	1 1 14
A 38	Gangoda, Accaraidamaland, Puraanawela (T.Ps. 149,113,197,504, and part of 197,503)	66 1 31	16	Mailagahawatta (part of T. P. 332,616)	0 2 18
A 42	Sohonadapuhena	2 0 29	32	Accarewatta (T. P. 320,708)	1 2 10
A 53	Gangoda	0 0 31	72	Mailagahakelewatta (part of T. P. 332, 616)	0 1 22
A 54	Do.	0 0 37			
A 55	Do.	0 0 12			
					93 1 24 1



Surveyor-General's Office,
Colombo, October 8, 1923.

Scale of 32 Chains to an Inch.

October 21, 1923.

L. L. HUNTER,
Special Officer.

C. H. VINCE,
for Surveyor-General.

PRELIMINARY NOTICES.

Puttalam Notice No. 8,489.

Notice under "The Waste Lands Ordinances of 1897, 1899, 1900, and 1903."

TAKE notice that unless within three months from December 7, 1923, the persons, if any, who claim any interest in the lands hereinafter mentioned or in any one or more of such lands appear before the Assistant Government Agent of the Puttalam and Chilaw Districts of the North-Western Province, at his office at Puttalam, and make claim in person or in writing to the said lands or any one of them or to some interest therein :

Such Assistant Government Agent, in pursuance of the powers in him vested by Ordinance No. 1 of 1897, will declare by writing under his hand that the said lands, or such of them to which no claim has been made, are the property of the Crown.

W. K. H. CAMPBELL,
Assistant Government Agent.

NOTE.—A claim to a right of way over the said lands or any of them is a claim to an interest in the land or lands.

Description of the Lands referred to.

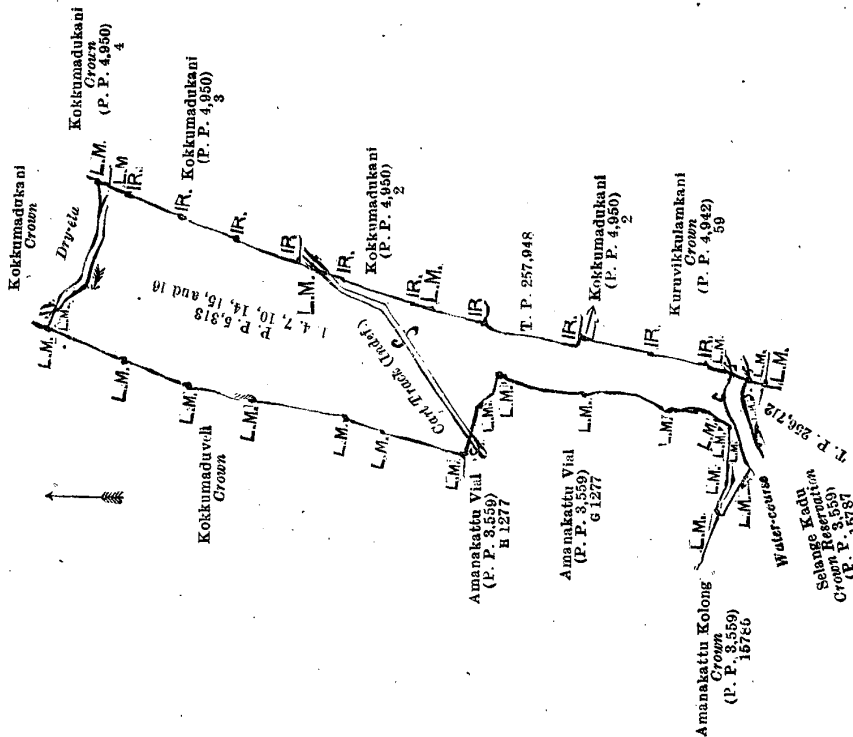
The following lots situated in the village of Kuruvikkulam, in Puttalam pattu north of the Puttalam pattu division of the Puttalam District, in the North-Western Province, as described in the annexed diagrams :—

I.—Preliminary plan 5,313.

Lot.	Name of Land.	Extent, A. R. P.	Lot.	Name of Land.	Extent, A. R. P.
1 ..	Kokkumadukani ..	0 0 38	15 ..	Kokkumadukani ..	0 0 19
4 ..	Do. ..	7 3 9	16 ..	Do. ..	0 0 31
7 ..	Do. ..	2 1 11			
10 ..	Do. ..	4 1 39			
14 ..	Do. (reservation along the stream)	0 1 5			15 1 32

(Exclusive of the cart track and water-course passing through the land.)

and bounded as follows : on the north by Kokkumadukani claimed by the Crown, dry ela (Kokkumadukani claimed by the Crown) ; on the east by Kokkumadukani claimed by the Crown, Kokkumadukani claimed by S. P. Suvakeenu, Kokkumadukani claimed by Seena Meera Saibo Marikkar, T. P. 257,948, Kokkumadukani claimed by Seena Meera Saibo Marikkar, Kuruvikkulamkani claimed by the Crown ; on the south by T. P. 256,712, Selangekadu (reservation) belonging to the Crown, Amanakattukolong claimed by the Crown ; on the west by Amanakattuvial claimed by Murasa Marikkar, Kokkumaduveli claimed by the Crown.



Surveyor-General's Office,
Colombo, September 29, 1923.

Scale of 8 Chains to an Inch.

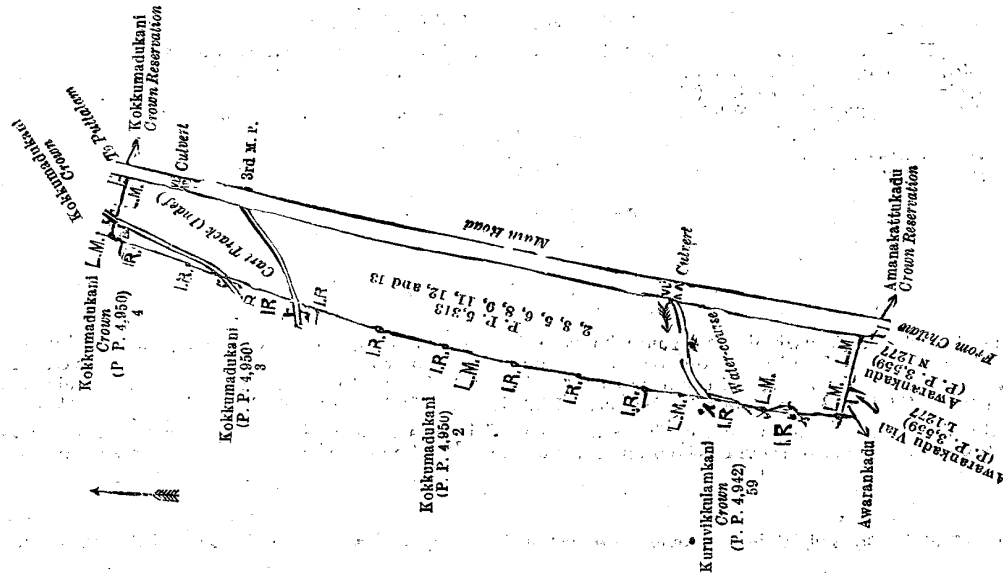
G. K. THORNHILL,
for Acting Surveyor-General.

II.—Preliminary plan 5,313.

Lot.	Name of Land.	Extent, A. R. P.	Lot.	Name of Land.	Extent, A. R. P.
2 ..	Kokkumadukani	0 1 28	11 ..	Kokkumadukani	3 1 19
3 ..	Do.	0 2 5	12 ..	Do. (reservation along the stream)	0 2 13
5 ..	Do.	1 3 1	13 ..	Kokkumadukani	2 2 32
6 ..	Do. (reservation along the main road)	0 0 19			13 2 23
8 ..	Kokkumadukani	3 2 26			
9 ..	Do. (reservation along the road)	0 2 0			

(Exclusive of the cart track and water-course passing through the land.)

and bounded as follows : on the north by Kokkumadukani claimed by the Crown, Kokkumadukani (reservation) belonging to the Crown ; on the east by the Main road from Puttalam to Chilaw ; on the south by Amanakattakadu (reservation) belonging to the Crown, Awarankadu claimed by F. Wijesinghe, Awarankaduvial claimed by F. Wijesinghe, Awarankadu claimed by J. Wijesinghe ; on the west by Kuruvikkulamkani claimed by the Crown, a water-course, Kuruvikkulamkani claimed by the Crown, Kokkumadukani claimed by Seena Meera Saibo Marikkar, Kokkumadukani claimed by S. P. Suvakeenu, Kokkumadukani claimed by the Crown.



Surveyor-General's Office,
Colombo, September 29, 1923.

Scale of 8 Chains to an Inch.

G. K. THORNHILL,
for Acting Surveyor-General.

Anuradhapura Notice No. 8,490.

Notice under "The Waste Lands Ordinances of 1897, 1899, 1900, and 1903."

TAKE notice that unless within three months from December 7, 1923, the persons, if any, who claim any interest in the lands hereinafter mentioned or in any one or more of such lands or to some interest therein make claim in person or in writing to the said lands or to any of them or to some interest therein to L. L. Hunter, Esq., Special Officer appointed under section 28 of "The Waste Lands Ordinances of 1897, 1899, 1900, and 1903," at his office at Colombo :

Such Special Officer, in pursuance of the powers vested in him by the said Ordinances, will declare by writing under his hand that the said lands, or such of them as to which no claim has been made, are the property of the Crown.

L. L. HUNTER,
Special Officer.

NOTE.—A claim to a right of way over the said lands or any of them is a claim to an interest in the land or lands.

Description of the Lands referred to.

The following lots situate in the village of Hinukwegama, in the Medalassa tulana of the Kalagam korale south, in the Kalagam palata of the North-Central Province, as described in the annexed diagram :—

Block survey preliminary plan 878.

Lot.	Name of Land.	Extent, A. R. P.	Lot.	Name of Land.	Extent, A. R. P.
1 ..	Heennapitiyamukalana, Weeragahahena, Dalukgasyaya, Wangedigahayaya, Ehatugalayaya, Kongahamukalana, Hinukwegamamukalana, Wewaihalamukalana	245 1 35	8 ..	Footpath	0 0 18
2 ..	Footpath	0 1 2	9 ..	Pangurugahakele, Parathawalamukalana, Godaveralugaha-atdanduwa-kele	29 2 13
3 ..	Parathawalamukalana, Atdanduwa-kele	19 3 18	10 ..	Pahalawelakele, Pahala-accarekele, Ithalawe'akele, and Parathawalakele	33 2 0
4 ..	Minipitiya (cemetery)	2 0 9	11 ..	Minor road	2 2 16
5 ..	Parathawalakele	16 0 39	12 ..	Hinukwegamahena	120 2 10
6 ..	Parathawalamukalana	17 1 12	13 ..	Pahalawelakele (reservation for road)	0 0 21
7 ..	Do. (reservation cut out for approach road to cemetery)	0 0 38	14 ..	Wel'ela (channel)	0 1 9
			16 ..	Do. (stream)	0 0 15
			17 ..	Do. (channel)	0 0 6

Lot.	Name of Land.	Extent, A. R. P.	Lot.	Name of Land.	Extent, A. R. P.
18	Pahalawela-addaraidama	0 0 20	31	Footpath	0 0 9
19	Pahalawelakele (reservation for road)	0 1 8	34	Serugahawatta	0 2 38
20	Kudawewapaulakele	0 2 28	36	Kudawewa Paulahena	6 3 17
21	Cart track	0 0 14	37	Pahalawelakele (reservation for tank bund)	0 3 39
23	Do.	0 0 15	38	Kudawewa (tand and bund)	7 1 8
24	Ihalawelakele	0 2 35	39	Wewihalakele, Wewakele, and Hinukwegamahena	66 1 3
25	Tisbamba	6 3 27			
28	Weli-ela (channel)	0 0 18			
29	Dambagahahena (reservation for tank bund)	2 1 20			622 0 7
30	Hinukwegamawewa (tank and bund)	40 0 7			

and bounded as follows: on the north by the village limits of Hapuwidiyagama and Settikulama; on the east by the boundary of Maminiya korale (the village limit of Tawalan Hammillewa); on the south by the village limit of Damplessagama; on the west by the village limit of Katuwellegama, the village limit of Kelekarambewa (the boundary of the Kalagam korale north).

NOTE.—The following lots lying within the above-mentioned boundaries are excluded from this notice, and their aggregate acreage of 32 acres 2 roods and 3 perches is not included in the acreage of 622 acres and 7 perches given above:—

Block survey preliminary plan 878.

Lot.	Name of Land.	Extent, A. R. P.	Lot.	Name of Land.	Extent, A. R. P.
A 15	Ihalawelakele, Pahalawelekele, Ihalawela, and Pahalawela (T. Ps. 197,213, 197,214, 232,733, and 232,954)	26 3 17	A 32	Mylagahawatta	0 2 2
A 26	Meegahawatta	3 2 6	A 33	Diwulgahawatta	0 1 2
A 27	Dambagahawatta	0 0 14	A 35	Dambagahawatta (T. P. 264,195)	1 1 2
			22	Not used	—
					32 2 3

[For Diagram see page 1683.]

Anuradhapura Notice No. 8,491.

Notice under "The Waste Lands Ordinances of 1897, 1899, 1900, and 1903."

TAKE notice that unless within three months from December 7, 1923, the persons, if any, who claim any interest in the lands hereinafter mentioned or in any one or more of such lands or to some interest therein make claim in person or in writing to the said lands or to any of them or to any of them or to some interest therein to L. L. Hunter, Esq., Special Officer appointed under section 28 of "The Waste Lands Ordinances of 1897, 1899, 1900, and 1903," at his office at Colombo:

Such Special Officer, in pursuance of the powers vested in him by the said Ordinances, will declare by writing under his hand that the said lands, or such of them as to which no claim has been made, are the property of the Crown.

L. L. HUNTER,
Special Officer.

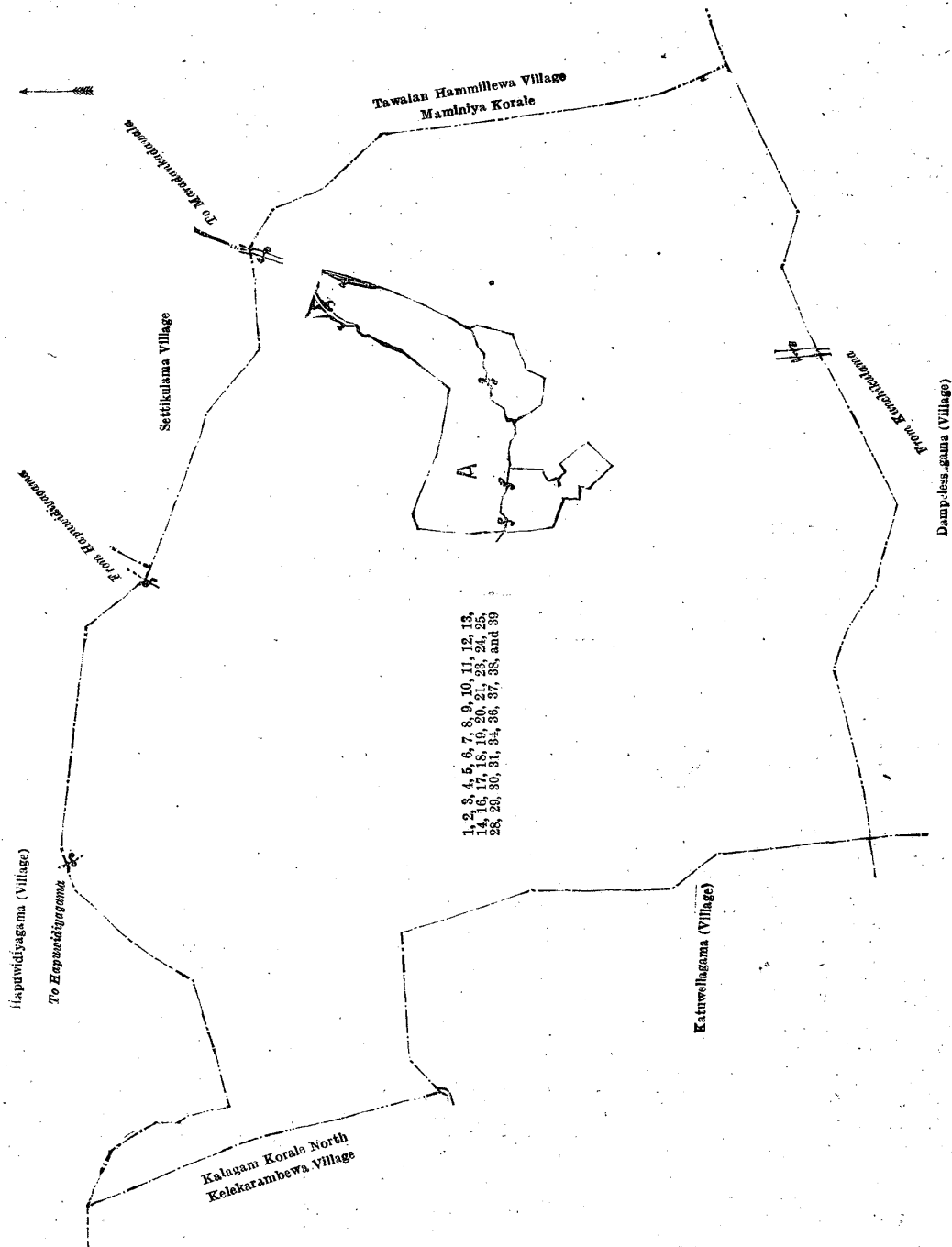
NOTE.—A claim to a right of way over the said lands or any of them is a claim to an interest in the lands or lands

Description of the Lands referred to.

The following lots situate in the village of Aswedduma, in the Ihala Kalagam tulana of the Kalagam korale north, in the Kalagam palata of the North-Central Province, as described in the annexed diagrams:—

Block survey preliminary plan 875.

Lot.	Name of Land.	Extent, A. R. P.	Lot.	Name of Land.	Extent, A. R. P.
1	Tammannakandemukulana	60 1 3	23	Footpath	0 0 13
1½	Cart track (part of)	0 0 20	24	Do.	0 0 1
2	Cart track	0 0 22	25	Batalahena (reservation for channel)	1 1 24
3	Tammannakandemukulana	1 1 19	26	Palugahahena (do.)	1 2 29
4	Cart track	0 0 28	27	Footpath	0 0 2
5	Do.	0 0 7	28	Palugahahena, Helambagahahena	9 1 28
5½	Footpath	0 0 2	29	Footpath	0 0 6
6	Kendettawalayaya and Nugagahayaya	20 0 39	30	Kolongashena, Tisbambagawahena, Pansalagawahena	9 2 3
7	Kendettawalayaya and Nugagahayaya (reservation for channel)	2 3 22	31	Tisbambe (sanitary reserve)	4 2 1
8	New irrigation channel	1 3 31	33	Horow-ela	0 0 26
9	Footpath	0 0 10	35	Footpath	0 0 6
10	Wewihalamukulana (reservation for channel)	2 1 23	36	Dasanayakagewatta	0 1 9
11	Footpath	0 0 9	37	Kiriyagahawatta	0 1 14
12	Wankonahena	1 1 14	38	Do.	0 2 18
13	Wewihalamukulana	9 1 38	39	Footpath and reservation	0 0 32
14	Asweddumawewa (tank and bund)	19 0 20	41	Tisbambe	0 0 36
15	Weehena, Wewihalamukulana	10 0 35	42	Tisbambekelle	0 0 31
16	Wewihalamukulana, Pansalagawahena (reservation for channel)	3 3 20	46	Godakumburahena	1 2 7
17	New irrigation channel	1 0 18	47	Meegahawatta	0 0 22
18	Wewihalamukulana, Batalahena (reservation for channel)	2 0 17	49	Devata (road)	0 0 12
19	Wewihalamukulana	3 3 36	50	Ratmaragahawatta	0 0 39
20	Bogahahena, Batalahena	41 1 30	51	Meegahawatta	0 0 20
21	Yodakandiya (Yoda-ela bund)	5 3 34	53	Wekandebima (reservation for tank bund)	2 0 35
22	Yoda-ela (channel) part of	2 0 24	54	Horow-ela	0 0 6
			55	Appuhamygawatta	0 1 5
			56	Horow-ela	0 0 18



Surveyor-General's Office,
Colombo, August 30, 1923.

Scale of 16 Chains to an Inch.
Anuradhapura S. O. 53—1923.

C. H. VINCE,
for Surveyor-General.

Lot.	Name of Land.	Extent, A. R. P.	Lot.	Name of Land.	Extent, A. R. P.
58	Horow-ela	0 0 4	63	Tammannakandemukulana and Companyyehena (reservation for channel)	7 3 4
59	Kagama-oya (part of)	3 0 12	64	Tammannakandemukulana (reservation for channel)	3 2 29
60	Meegahahenekotuwa, Wambotuhena	2 3 33			
61	Ela	0 0 3			
62	Tammannakandemukulana, Com-panyyehena, Wambotuhenyaya	119 1 19			360 3 28

and bounded as follows : on the north by the village limits of Gantiriyagama and Pahala Wembuwa ; on the east by the boundary of Kalagam korale south (part of Yoda-ela), part of Kalagam-oya (the village limit of Kelekarambewa) ; on the south by part of Kagama-oya (the village limit of Kelekarambewa), the village limit of Kelekarambewa ; on the west by the village limits of Kallanchiyagama and Alutgantiriyagama.

NOTE.—The following lots lying within the aforesaid boundaries are excluded from this notice, and their aggregate acreage of 26 acres 3 roods and 33 perches is not included in the acreage of 360 acres 3 roods and 28 perches given above :—

Block survey preliminary plan 875.

Lot.	Name of Land.	Extent, A. R. P.	Lot.	Name of Land.	Extent, A. R. P.
32	Pansalwatta	0 3 24	A 48	Meegahawatta	0 0 22
34	Do.	0 2 5	A 52	Appuhamygewatta, Ratamara-gahawatta, and Kosgahawatta	1 3 3
A 40	Appuhamygewatta	0 1 16	A 57	Puranawela	17 2 36
A 43	Kohombagahawatta	0 1 15			
A 44	Talagahawatta	4 3 28			
A 45	Gansuriyagahawatta	0 1 4			26 3 33

[For Diagrams of Sections I. and II. see pages 1685 and 1686.]

Ratnapura Notice No. 8,492.

Notice under "The Waste Lands Ordinances of 1897, 1899, 1900, and 1903."

TAKE notice that unless within three months from December 7, 1923, the persons, if any, who claim any interest in the lands hereinafter mentioned or in any one or more of such lands or to some interest therein make claim in person or in writing to the said lands or to any of them or to some interest therein to M. T. Archibald, Esq., Special Officer, appointed under section 28 of "The Waste Lands Ordinances of 1897, 1899, 1900, and 1903," at his office at Colombo :

Such Special Officer, in pursuance of the powers vested in him by the said Ordinances, will declare by writing under his hand that the said lands, or such of them as to which no claim has been made, are the property of the Crown.

M. T. ARCHIBALD,
Special Officer.

NOTE.—A claim to a right of way over the said lands or any of them is a claim to an interest in the land or lands.

Description of the Lands referred to.

The following lots situate in the village of Gallassapola, in the Uda pattu of the Nawadun korale of the Ratnapura District, in the Province of Sabaragamuwa, as described in the annexed diagram :—

Block survey preliminary plan 215.

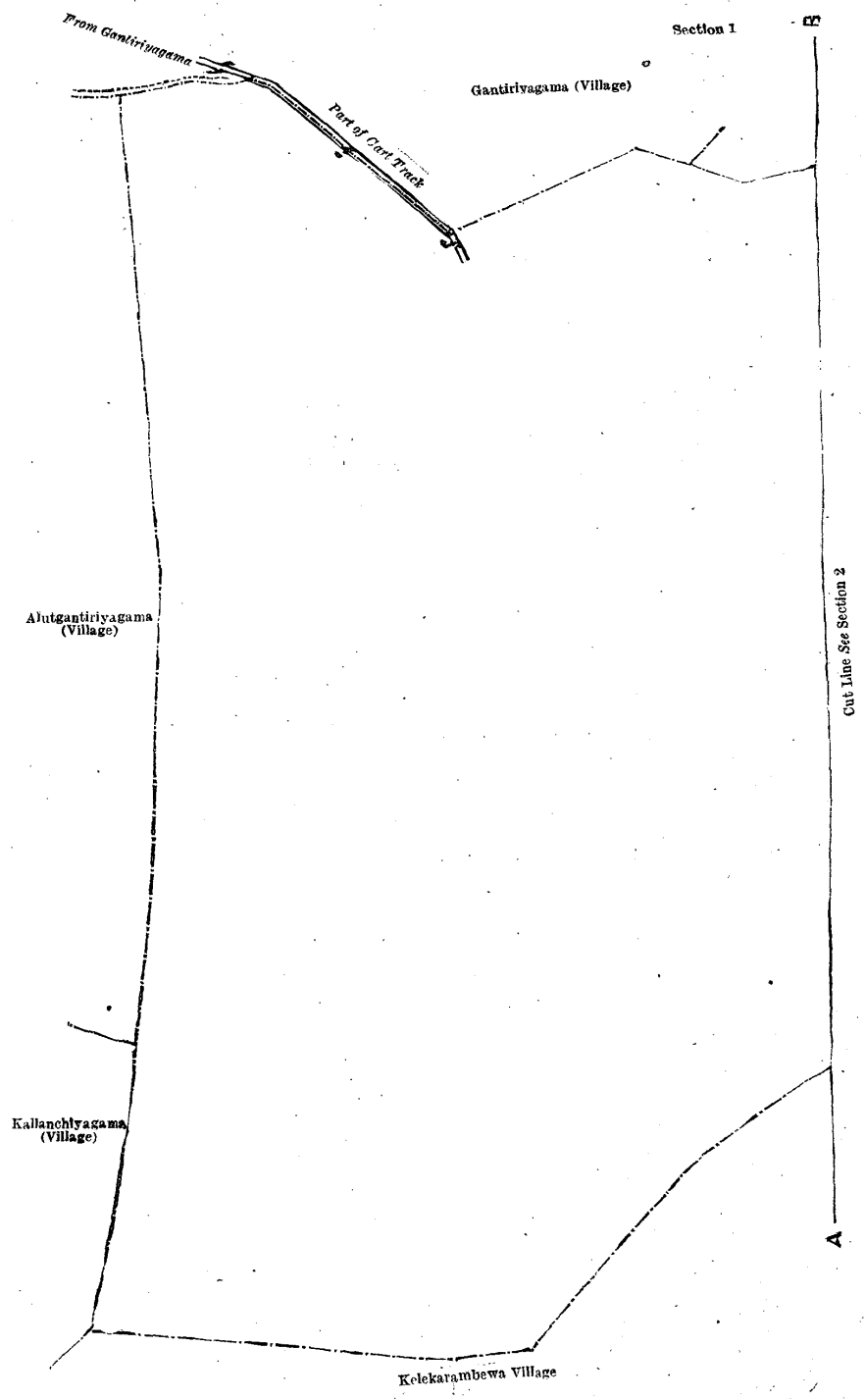
Lot.	Name of Land.	Extent, A. R. P.	Lot.	Name of Land.	Extent, A. R. P.
1	Berenduwedola (stream)	1 2 0	14	Ambagahahena, Tippolehena	4 3 34
2	Diaparamandiyemukalana, Tiriwanagalduwemukalana, Ensalmandiyemukalana, Bulukandemukalana	242 2 36	18	Kandepanguwehena	1 3 7
3	Bulugahalandehena	0 3 27	21	Ela (stream)	0 1 1
4	Thiriwanagalduwe-ela (stream)	3 1 7	22	Deiyannedola (stream)	0 1 20
5	Bulugahalandehena	5 1 25	24	Gansabhawa path	0 3 33
6	Ensalmandiyedola (stream)	0 3 8	29½	Ela (stream)	0 1 9
6½	Stream	0 0 2	32	Yahaldola (stream)	0 0 24
7	Diaparamandiyehena	4 1 25	32½	Malkekune-ela or Yahaldola (stream)	0 0 7
					267 3 25

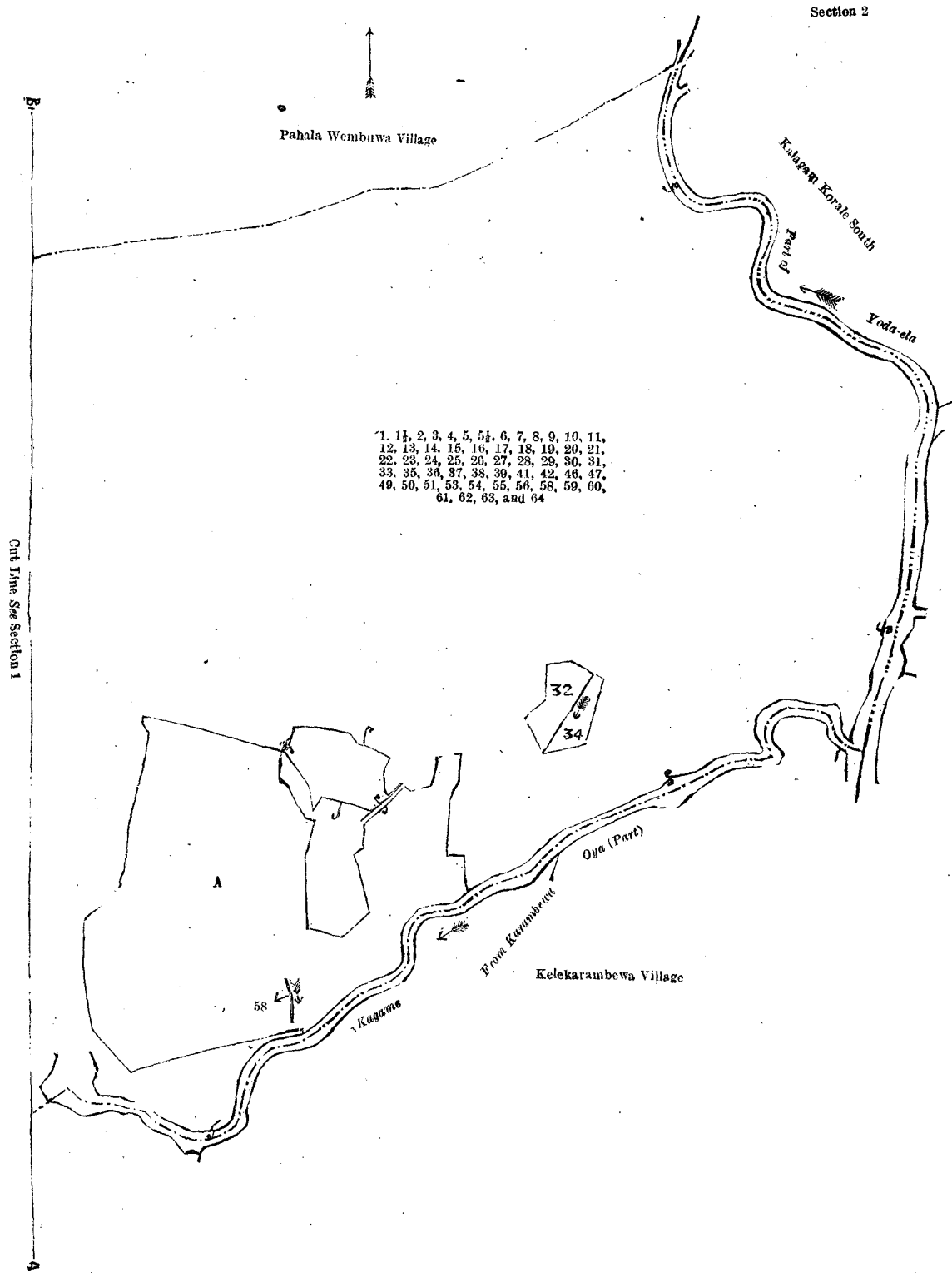
and bounded as follows : on the north by a part of Berenduwedola (the village limit of Berenduwa), the village limit of Bambarabotuwa ; on the east by the village limits of Bambarabotuwa and Bulatwatta, a part of Deiyannedola, the village limit of Bulatwatta ; on the south by a part of Deiyannedola (the village limit of Bulatwatta), a part of Yahaldola (the village limit of Ududaluwa), the village limit of Ududaluwa ; and on the west by the village limits of Ududaluwa and Lellopitiya, a part of Berenduwedola (the village limit of Berenduwa).

NOTE.—The following lots lying within the above-mentioned boundaries are excluded from this notice, and their aggregate acreage of 206 acres and 20 perches, is not included in the acreage of 267 acres 3 roods and 25 perches :—

Block survey preliminary plan 215.

Lot.	Name of Land.	Extent, A. R. P.	Lot.	Name of Land.	Extent, A. R. P.
A 8	Batahena	13 3 30	A 20	Panwilekumbura	0 1 12
A 9	Do.	13 0 35	A 23	Perigehena	33 2 6
A 10	Gewatehena and Tippolehena	79 2 12	A 25	Alutkellewatta	0 2 7
A 11	Parakatiyemukalana	1 2 34	A 26	Millagahawatta	0 1 21
A 12	Koratuwewatta, Pahalawatta, Uda-hawatta	3 2 26	A 27	Pelpolehena and Dalukgalahena	1 2 1
A 13	Gallassapolakumbura	0 2 33	A 28	Dannangewatta and Pelpolewatta	3 2 12
A 15	Kandepanguwewatta	0 1 7	A 29	Dannangewatta, Alutkella	0 0 19
A 16	Kandepanguwekumbura	0 1 17	A 30	Yahalehena	37 3 27
A 17	Kandewatta	2 1 31	A 31	Miyanakolamandiyekumbura	0 2 17
A 19	Perigehena	11 2 33			206 0 20

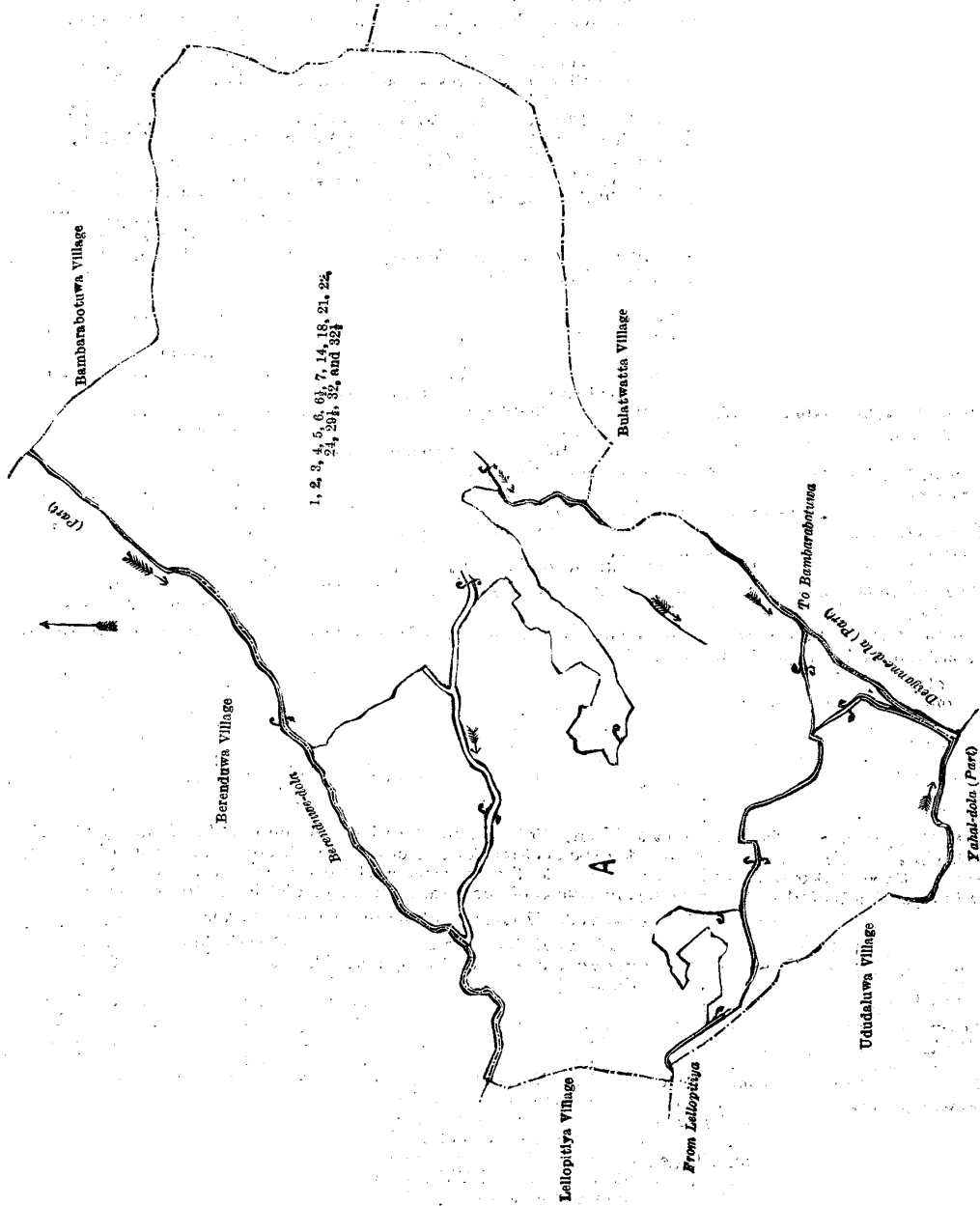




Surveyor-General's Office,
Colombo, June 30, 1923.

Scale of 8 Chains to an Inch.
Anuradhapura S. O. 54—1923.

C. H. VINCE,
for Surveyor-General.



Scale of 16 Chains to an Inch.

Surveyor-General's Office,
Colombo, October 3, 1923.

C. H. VINCE,
for Acting Surveyor-General.

Ratnapura S. O. 12—1923.

LAND SALES IN THE SOUTHERN PROVINCE.

No. 4,083, S. P.—The Government Agent, Southern Province, will on Tuesday, February 19, 1924, at 1 P.M., at his office in Galle Kachcheri, put up to auction, for sale or settlement, or will otherwise dispose of, the under-mentioned portions of Crown land, in accordance with the regulations of Government regarding land sales. Twelve allotments of land situated in the Gangaboda pattu division of the Galle District of the Southern Province.

Preliminary plan 11,655. Village—Diviture. Claimants—Kannangara Korallage Andris and others.

Lot.	Name of Land.	Name of Applicant.	Description.	Extent.			Upset price per acre, Rs.
				A.	R.	P.	
1	Hatarahauladeniya ..	K. Siman Appu de Silva of Patuwata, Dodanduwa	Deniya	0	0	33	50
		Claimant—Crown.					
2	Horawahalledeniya ..	K. Siman Appu de Silva of Patuwata, Dodanduwa	Deniya	0	1	26	50
		Claimants—(1) G. A. Alexander William, (2) G. A. Allis Wijeris, (3) G. A. Edwin Dias, (4) G. A. None, (5) G. A. Karlina, and (6) T. V. John.					
10	Horawahalleowita ..	K. Siman Appu de Silva of Patuwata, Dodanduwa	Garden	0	2	33	50
		Preliminary plan 12,146. Village—Lelwalaiahala. Claimant—Illeperuweachchi Orlias.					
1	Gamagekekulamegoduduwa	—	Garden	0	2	30	55
			Plantation ..	—	—	—	23·90
		Preliminary plan 12,216. Village—Baddegama East. Claimant—Crown.					
1	Ellekanda <i>alias</i> Milla-gastalawa	Patirasinha Samuel of Baddegama	Chena	1	2	0	50
2	Do.	do.	do.	1	0	13	50
3	Do.	do.	do.	1	0	0	50
			Plantation ..	—	—	—	1
4	Do.	do.	Chena	1	0	26	50
		Claimant—Rilagodage Tepanis.					
5	Ellekanda <i>alias</i> Milla-gastalawa	Patirasinha Samuel of Baddegama	Garden	0	0	32	50
			Plantation ..	—	—	—	5
		Claimant—Rillagodage Erolis of Baddegama.					
6	Ellekanda <i>alias</i> Milla-gastalawa	Patirasinha Samuel of Baddegama	Garden	0	1	0	50
			Plantation ..	—	—	—	1·50
		Preliminary plan 12,372. Village—Ihala Keembiya. Claimant—Crown.					
1	Pitagederawattagoda-kanda	Dolamulle Kankanange Jamis Appu of Uda-bettawa	Jungle	1	0	15	55
		Claimant—Talahitiye Vitanege Sandias of Ihala Keembiya.					
2	Pitagederawattagoda-kanda	Dolamulle Kankanange Jamis Appu of Uda-bettawa	Native garden	0	0	15	55
			Plantation ..	—	—	—	1

Further information regarding these lands can be obtained from the Government Agent, Southern Province, and their plans from the Surveyor-General.

Colonial Secretary's Office,
Colombo, December 5, 1923.

CECIL CLEMENTI,
Colonial Secretary.

LAND SALES IN THE NORTH-CENTRAL PROVINCE.

No. 2,317, N.C. P.—The Government Agent, North-Central Province, will on Monday, January 21, 1924, at 1 P.M., at his office in Anuradhapura Kachcheri, put up to auction, for sale or settlement, or will otherwise dispose of, the under-mentioned portions of Crown land, in accordance with the regulations of Government regarding land sales. Forty-two allotments of land situated in the Nuwaragam palata of the Nuwarakalawiya district of the North-Central Province.

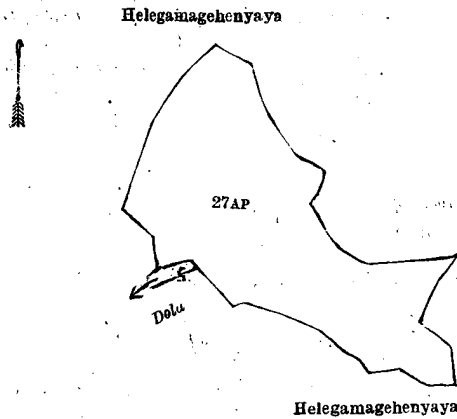
Final village plan 768. Village—Potana in Kanadara korale.

Lot.	Name of Land.	Name of Purchaser.	Description.	Extent.			Upset price per acre, Rs.
				A.	R.	P.	
2A	Potanamukalana, ketawela	Ganan-Nanhamy Vedaralage Heratham and 17 others	Forest	2	1	29	25
2B	Do.	do.	do.	3	2	5	23·50
2C	Potanamukalana	do.	do.	4	2	13	23·50
26A	Galwalakatuwa	do.	Chena	1	2	10	21
26B	Do.	do.	do.	1	2	1	21
		Final village plan 780. Village—Ihalagama in Kanadara korale.					
32A	Kongahahena	P. L. Kapuru Banda of Karadikkulama	Chena	2	0	3	21
		Final village plan 779. Village—Pudukkulama in Kanadara korale.					
38 J	Pudukkulamakele	W. Kapuru Banda and 6 others	Chena	5	1	39	23·50
		Final village plan 756. Village—Kukulewa in Kanadara korale.					
69A	Kongahamukalana	K. B. Ukku Banda, Vel-Vidane and 5 others of Rampatwila	Forest	5	0	20	26
		Final village plan 753. Village—Andaragollewa in Kanadara korale.					
26A	Andaragollewakele	D. Kadira Undiya Naide	Chena	0	3	39	21
28A	Do.	K. Ukkuwa, Vidane	do.	0	3	25	21
		Final village plan 774. Village—Katupota in Kanadara korale.					
14A	Siyambalagahahena	U. Pucha	Chena	0	3	37	21
14B	Do.	do.	do.	0	3	39	21
		Final village plan 74. Village—Kelegama in Eppawala korale.					
5 J	Kelegamahenyaya, &c., <i>alias</i> Kelegamakele <i>alias</i> Kon-gahaidama	H. Suddahamy and 11 others of Nallamudawa	Jungle	2	3	1	23
		Final village plan 36. Village—Nallamudawa in Eppawala korale.					
14F	Indigalayaya <i>alias</i> dawakele	K. V. Heratham	Chena	2	3	30	24

XX.—Block survey preliminary plan 1.

Lot.	Name of Land.	Extent, A. R. P.
27AP	Girigaspelpolamukalana	8 0 32

and bounded as follows : on the north and east by Helegamagehenyaya (private) ; on the south by Helegamagehenyaya (private), a dola ; on the west by Helegamagehenyaya (private).



Surveyor-General's Office,
Colombo, October 26, 1922.

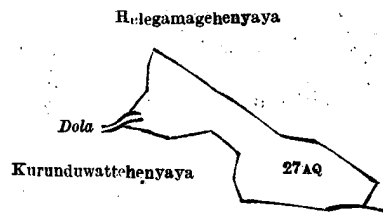
Scale of 8 Chains to an Inch.

C. H. VINCE,
for Surveyor-General.

XXI.—Block survey preliminary plan 1.

Lot.	Name of Land.	Extent, A. R. P.
27AQ	Wanaidelemukalana	2 1 15

and bounded as follows : on the north and east by Helegamagehenyaya (private) ; on the south by Kurunduwattehenyaya (private) ; on the west by a dola, Helegamagehenyaya (private).



Surveyor-General's Office,
Colombo, October 26, 1922.

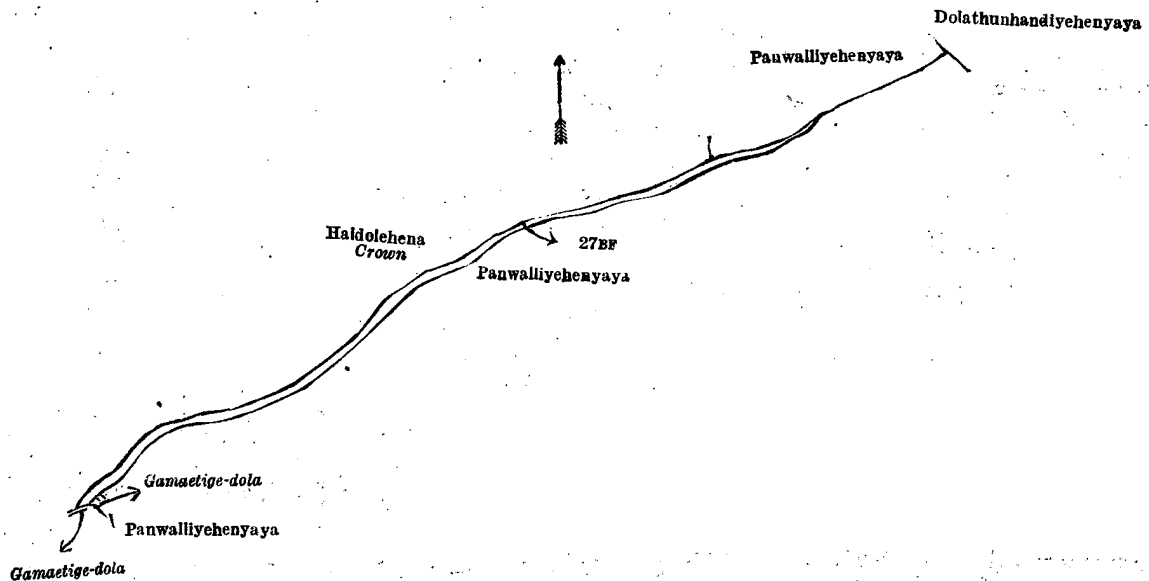
Scale of 8 Chains to an Inch.

C. H. VINCE,
for Surveyor-General.

XXII.—Block survey preliminary plan 1.

Lot.	Name of Land.	Extent, A. R. P.
27BF	Gamaetige-dola	1 0 24

and bounded as follows : on the north by Holdolehena to be declared the property of the Crown under the Waste Lands Ordinances, Panwalliyehenyaya (private) ; on the east by Dolathunhandiyehenyaya (private), Panwalliyehenyaya (private) ; on the south by Panwalliyehenyaya (private), the Gamaetige-dola, Panwalliyehenyaya (private), the Gamaetige-dola ; on the west by Haldolehena to be declared the property of the Crown under the Waste Lands Ordinances.



Surveyor-General's Office,
Colombo, October 26, 1922.

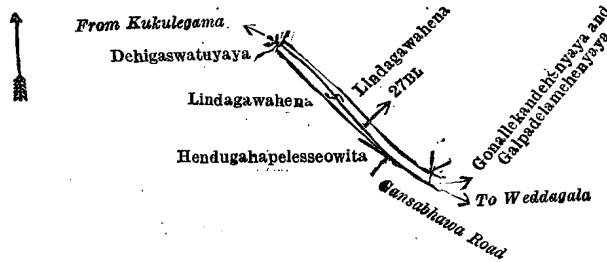
Scale of 8 Chains to an Inch.

C. H. VINCE,
for Surveyor-General.

XXIII.—Block survey preliminary plan 1.

Lot.	Name of Land.	Extent, A. R. P.
27BL	Lindagawahena (reservation for Gansabhawa road) (Exclusive of the road passing through the land.)	0 0 36

and bounded as follows : on the north by Dehigaswatuyaya claimed by Kotugalage Bastiya and others, Lindagawahena (private); on the east by Gonallekandehenyaya and Galpadelamehenyaya (private); on the south by the Gansabhawa road from Weddagala to Kukulegama, Hendugahapelesseowita (private), Lindagawahena (private); on the west by Lindagawahena (private), Dehigaswatuyaya claimed by Kotugalage Bastiya and others.



Surveyor-General's Office,
Colombo, October 26, 1922.

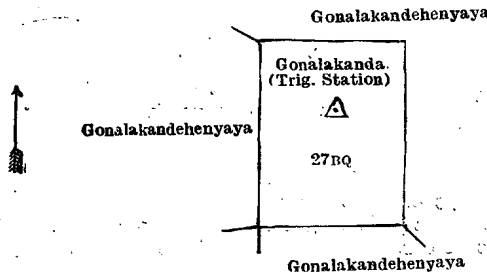
Scale of 8 Chains to an Inch.

C. H. VINCE,
for Surveyor-General.

XXIV.—Block survey preliminary plan 1.

Lot.	Name of Land.	Extent, A. R. P.
27BQ	Gonalakanda (reservation for Gonalakande trigonometrical station)	4 3 12

and bounded as follows : on the north, east, south, and west by Gonalakandehenyaya (private).



Surveyor-General's Office,
Colombo, June 29, 1923.

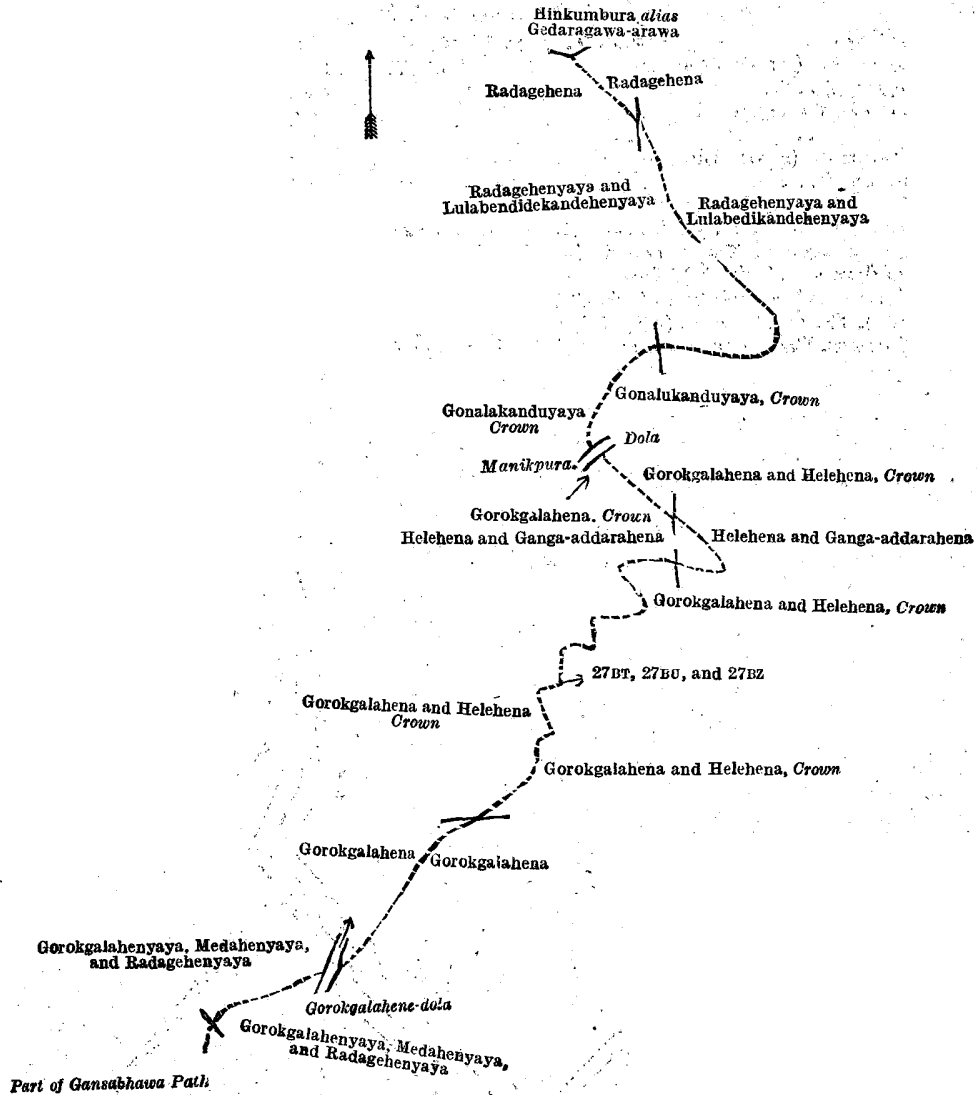
Scale of 8 Chains to an Inch.

C. H. VINCE,
for Surveyor-General.

XXV.—Block survey preliminary plan 1.

Lot.	Name of Land.	Extent, A. R. P.
27 BT	Gansabhawa path	0 0 12
27 BU	Do.	0 0 28
27 BZ	Do.	0 0 23
		0 1 23

and bounded as follows : on the north by Hinkumbura alias Gedaragawa-arawa claimed by Radage Maina Henaya and others, Radagehena (private); on the east by Radagehena (private), Radagehenyaya and Lulabedidekandehenyaya (private), Gonalukanduyaya to be declared the property of the Crown under the Waste Lands Ordinances, the Menikpura-dola, Gorokgalahena and Helehena to be declared the property of the Crown under the Waste Lands Ordinances, Helehena and Ganga-addarahena (private), Gorokgalahena and Helehena to be declared the property of the Crown under the Waste Lands Ordinances, Gorokgalahena (private); on the south by the Gorokgalahene-dola, Gorokgalahenyaya, Medahenyaya, and Radagehenyaya (private); on the west by part of the Gansabhawa path, Gorokgalahenyaya, Medahenyaya, and Radagehenyaya (private), the Gorokgalahene-dola, Gorokgalahena (private), Gorokgalahena and Helehena to be declared the property of the Crown under the Waste Lands Ordinances, Helehena and Ganga-addarahena (private), Gorokgalahena to be declared the property of the Crown under the Waste Lands Ordinances, the Menikpura-dola, Gonalakanduyaya to be declared the property of the Crown under the Waste Lands Ordinances, Radagehenyaya and Lulabendidekandehenyaya (private), Radagehena (private).



Surveyor-General's Office,
Colombo, October 26, 1922.

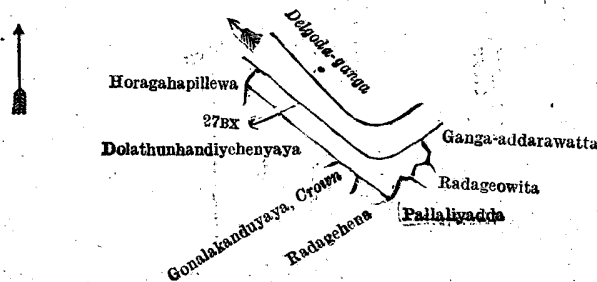
Scale of 8 Chains to an Inch.

C. H. VINCE,
for Surveyor-General.

XXVI.—Block survey preliminary plan 1.

Lot.	Name of Land.	Extent, A. R. P.
27 BX	Pahalaokande (reservation for Delgoda-ganga)	1 0 4

and bounded as follows : on the north by the Delgoda-ganga ; on the east by Ganga-addarawatta claimed by Radage Singa Henaya and others, Radageowita claimed by Maina Henaya and others ; on the south by Pallaliyadda claimed by Radage Singa Henaya and others, Radagehena (private), Gonalakanduyaya to be declared the property of the Crown under the Waste Lands Ordinances, Dolathunhandiyehenyaya (private) ; on the west by Dolathunhandiyehenyaya (private), Horagahapillewa (private).



Surveyor-General's Office,
Colombo, October 26, 1922.

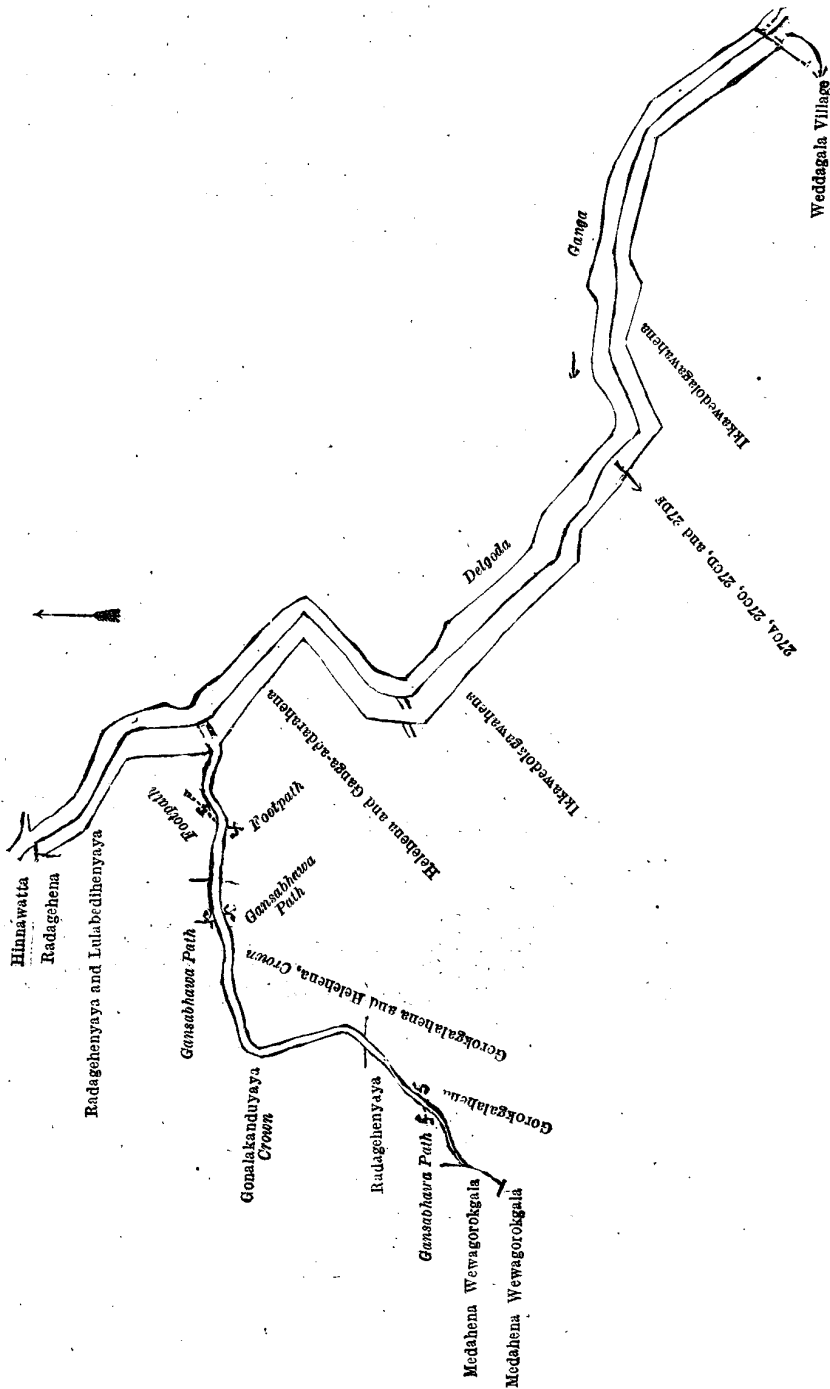
Scale of 8 Chains to an Inch.

C. H. VINCE,
for Surveyor-General.

XXVII.—Block survey preliminary plan 1.

Lot.	Name of Land.	Extent, A. R. P.	Lot.	Name of Land.	Extent, A. R. P.
27CA ..	Radageheehena (reservation for Delgoda-ganga) ..	2 1 8	27DF ..	Ella-addara Maluallanawalehena, Pelekandehena (reservation for Delgoda-ganga) ..	8 3 36
27CC ..	Gorokgalahene-dola and Menikpura-dola ..	2 2 15			
27CD ..	Ganga-addarahena (reservation for Delgoda-ganga) ..	3 0 27			17 0 6

and bounded as follows : on the north by Hinnawatta claimed by Radage Tana Henaya and others, the Delgoda-ganga ; on the east by the Delgoda-ganga, the village limit of Weddagala ; on the south by Ikkawedolagawahena (private), Helehen and Ganga-addarahena (private), Gorokgalahena and Helehen to be declared the property of the Crown under the Waste Lands Ordinances, Gorokgalahena (private), Medahena Wewagorokgala (private) ; on the west by Medahena Wewagorokgala (private), Radagehenyaya (private), Gonakanduyaya to be declared the property of the Crown under the Waste Lands Ordinances, Radagehenyaya and Lulabedihenyaya (private), Radagehena (private).



Surveyor-General's Office,
Colombo, October 26, 1922.

Scale of 16 Chains to an Inch.

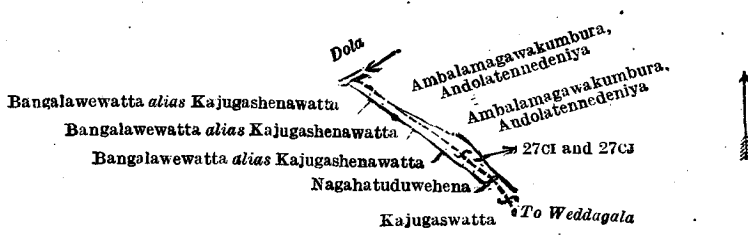
C. H. VINCE,
for Surveyor-General.

XXVIII.—Block survey preliminary plan 1.

Lot.	Name of Land.	Extent, A. R. P.
27 CI ..	Gorokgahawattehena (reservation for Gansabhawa road) ..	0 0 28
27 CJ ..	Bangalawawatta (do.) ..	0 0 1

(Exclusive of the Gansabhawa road passing through the lands.) 0 0 29

and bounded as follows : on the north by a dola Ambalamagawakumbura, Andolatennedeniya claimed by Kotugalage Letta and others ; on the east by Ambalamagawakumbura, Andolatennedeniya claimed by Kotugalage Letta and others, Kajugaswatta claimed by Kotugalage Punchi Kira ; on the south by Kajugaswatta claimed by Kotugalage Punchi Kira, Nagahatuduwehena (private), Bangalawawatta *alias* Kajugashenawatta (private) ; on the west by Bangalawawatta *alias* Kajugashenawatta (private), a dola.



Surveyor-General's Office,
Colombo, October 26, 1922.

Scale of 8 Chains to an Inch.

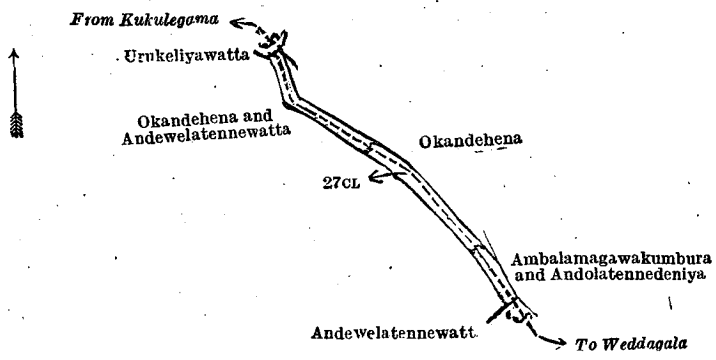
C. H. VINCE,
for Surveyor-General.

XXIX.—Block survey preliminary plan 1.

Lot.	Name of Land.	Extent, A. R. P.
27 CL ..	Okandehena (reservation for Gansabhawa road) ..	0 1 30

(Exclusive of the road passing through the land.)

and bounded as follows : on the north by Urukeliyawatta (private), Okandehena (private) ; on the east by Okandehena (private), Ambalamagawakumbura and Andolatennedeniya claimed by Kotugalage Letta and others ; on the south by Andewelatennewatta claimed by Kotugalage Letta and others, Okandehena and Andewelatennewatta (private) ; on the west by Okandehena and Andewelatennewatta (private).



Surveyor-General's Office,
Colombo, October 26, 1922.

Scale of 8 Chains to an Inch.

C. H. VINCE,
for Surveyor-General.

XXX.—Block survey preliminary plan 1.

Lot.	Name of Land.	Extent, A. R. P.	Lot.	Name of Land.	Extent, A. R. P.
27Cs ..	Kajugaswattehena (reservation for Gansabhawa road)	0 0 34	27DK ..	Tikpolehena, Okandehena, Uguduhalmadiyahena (reservation for Gansabhawa road)	0 3 7
27CF ..	Karawitagehena (do.)	0 1 30	27DM ..	Karaedeyehena (do.)	0 2 7
27DB ..	Do. (do.)	1 0 31			
27DJ ..	Lindagawahena (do.)	0 0 25			
					3 1 14

(Exclusive of the road passing through the lands.)

and bounded as follows : on the north by Kajugaswattehenyaya and Walagahahenyaya (private), Karawitagehenyaya (private), Okandehenyaya and Tippolehenyaya (private), Kirilladeniyahenyaya to be declared the property of the Crown under the Waste Lands Ordinances, the Gansabhawa road from Kukulegama to Weddagala ; on the east by Suduwelipotha claimed by Pettigeyalage Kirihatana ; on the south by Helegamagehenyaya (private), Tippolehena (private), the Hellagamage-dola, Karaedeyehenyaya (private), Kekunagalaokandehena and Karawitagehena (private) ; on the west by Kekunagalaokandehena and Karawitagehena (private), Kajugaswattehena and Karawitagehena (private), Kajugaswattehena (private), Helandawatta claimed by Samarappulige Adesa Kattadiya, the Gansabhawa road from Weddagala to Kukulegama, Ambalamagawakumbura and Andolayatenedeniya claimed by Kotugalage Letta and others.

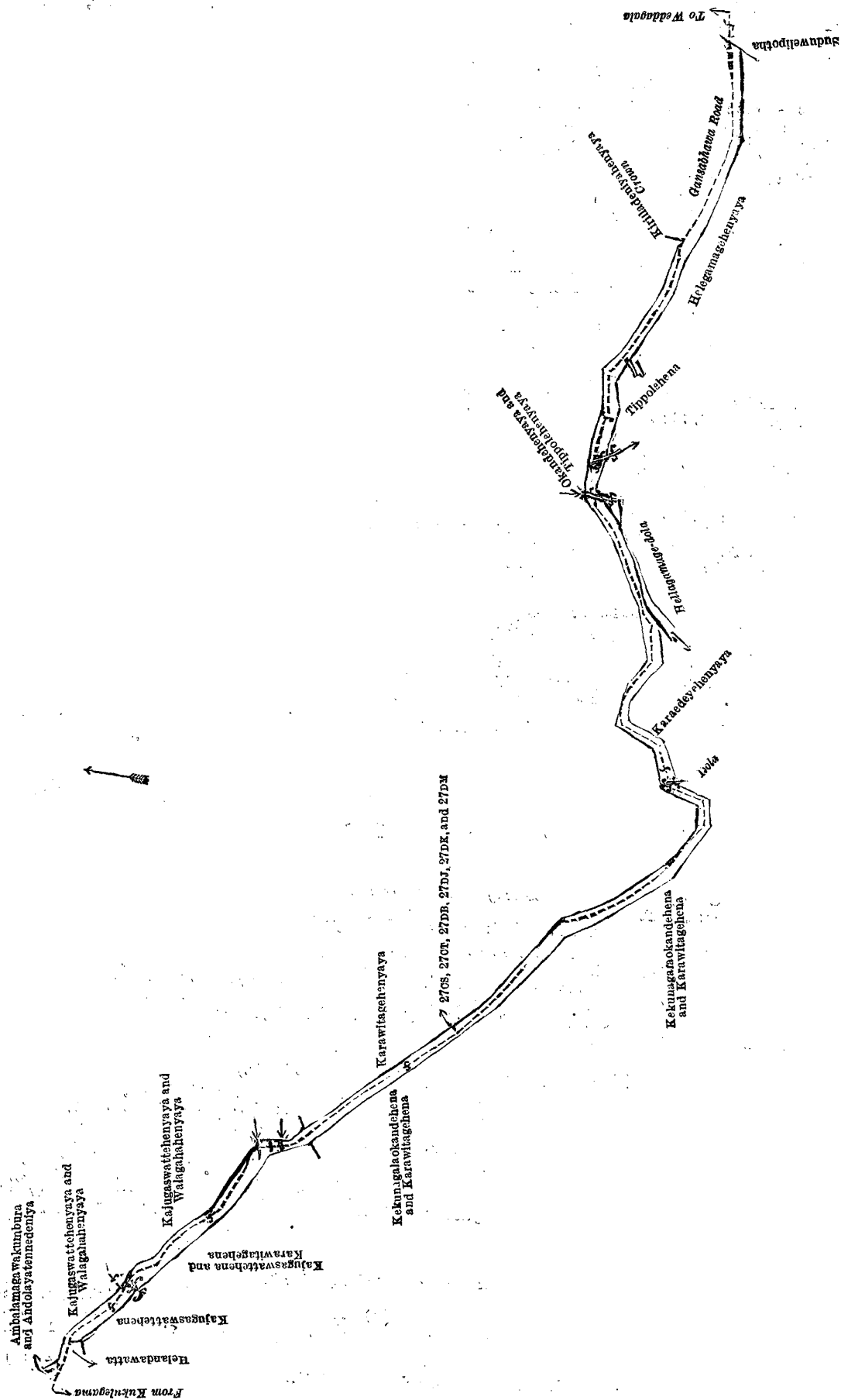
[For Diagram see page 1722.]

XXXI.—Block survey preliminary plan 1.

Lot.	Name of Land.	Extent, A. R. P.
27 CW ..	Helegamagehena (reservation for Hellagamage-dola) ..	0 2 37
27 DA ..	Kekunagahaokandehena (reservation for Hellagamage-dola) ..	1 2 20

(Exclusive of the dola passing through the lands.)

2 1 17

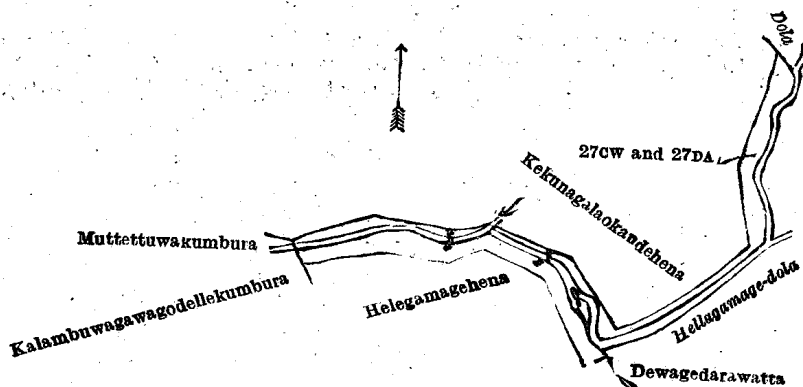


Surveyor-General's Office,
Colombo, November 1, 1922.

Scale of 8 Chains to an Inch.

C. H. VINCE,
for Surveyor-General.

and bounded as follows : on the north by Kekunagalaokandehena (private), a dola ; on the east by the Hellagamage-dola ; on the south by the Hellagamage-dola, Dewagederawatta claimed by Dewagederawatte Selenchina and others Helegamagehena (private) ; on the west by Kalambu wagawagodellekumbura claimed by Dewagederawatte Selenchina and others, Muttettuwakumbura claimed by Delgoda Punchi Bandara and others, Kekunagalaokandehena (private).



Surveyor-General's Office,
Colombo, October 27, 1922.

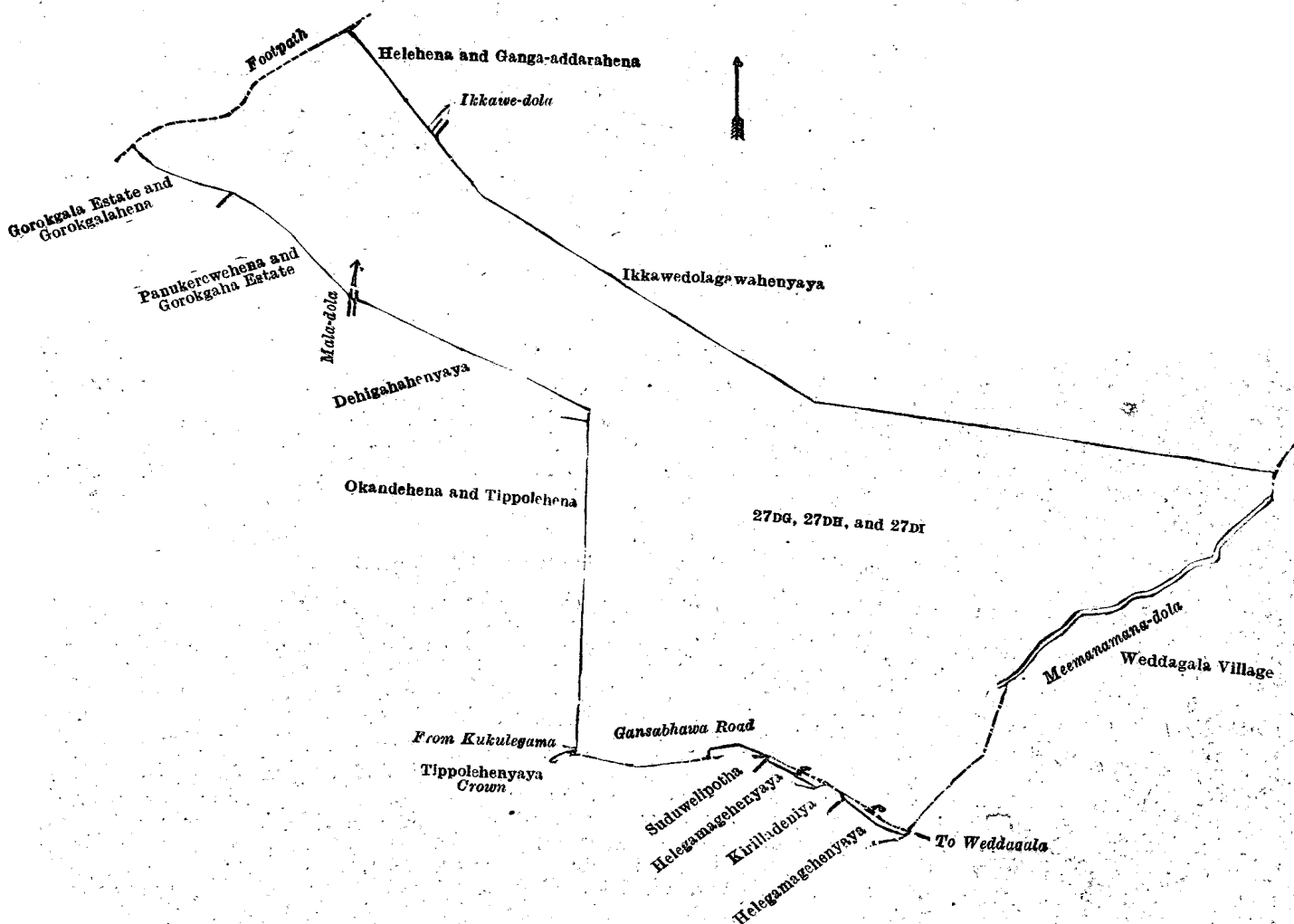
Scale of 8 Chains to an Inch.

C. H. VINCE,
for Surveyor-General.

XXXII.—Block survey preliminary plan 1.

Lot.	Name of Land.	Extent, A. R. P.
27 DG ..	Kirilladeniyahena, Panukerewehena, Gorakagalahena, Dikhena, Nainnehenyaya	.. 224 2 19
27 DH ..	Kirilladeniyehena (reservation for Gansabhawa road) 0 0 14
27 DI ..	Do. (do.) 0 0 18
(Exclusive of the Gansabhawa road passing through the lands.)		224 3 11

and bounded as follows : on the north by a footpath, Helehen and Ganga-addarahena (private), the Ikkawedolagawahenyaya (private) ; on the east by the village limit of Weddagala, the Meemanamala-dola (the village limit of Weddagala), the village limit of Weddagala ; on the south by Helegamagehenyaya (private), Kirilladeniya (private), the Gansabhawa road from Weddagala to Kukulegama, Kirilladeniya (private), Helegamagehenyaya (private), Suduwelipotha claimed by Pettigeyalage Kirihatana, the Gansabhawa road from Weddagala to Kukulegama ; on the west by Tippolehenyaya to be declared the property of the Crown under the Waste Lands Ordinances, Okandehena and Tippolehenyaya (private), Dehigahahenyaya (private), the Mala-dola, Panukerewehena and Gorokgaha estate (private), Gorokgala estate and Gorokgalahena (private), a footpath.



Surveyor-General's Office,
Colombo, November 1, 1922.

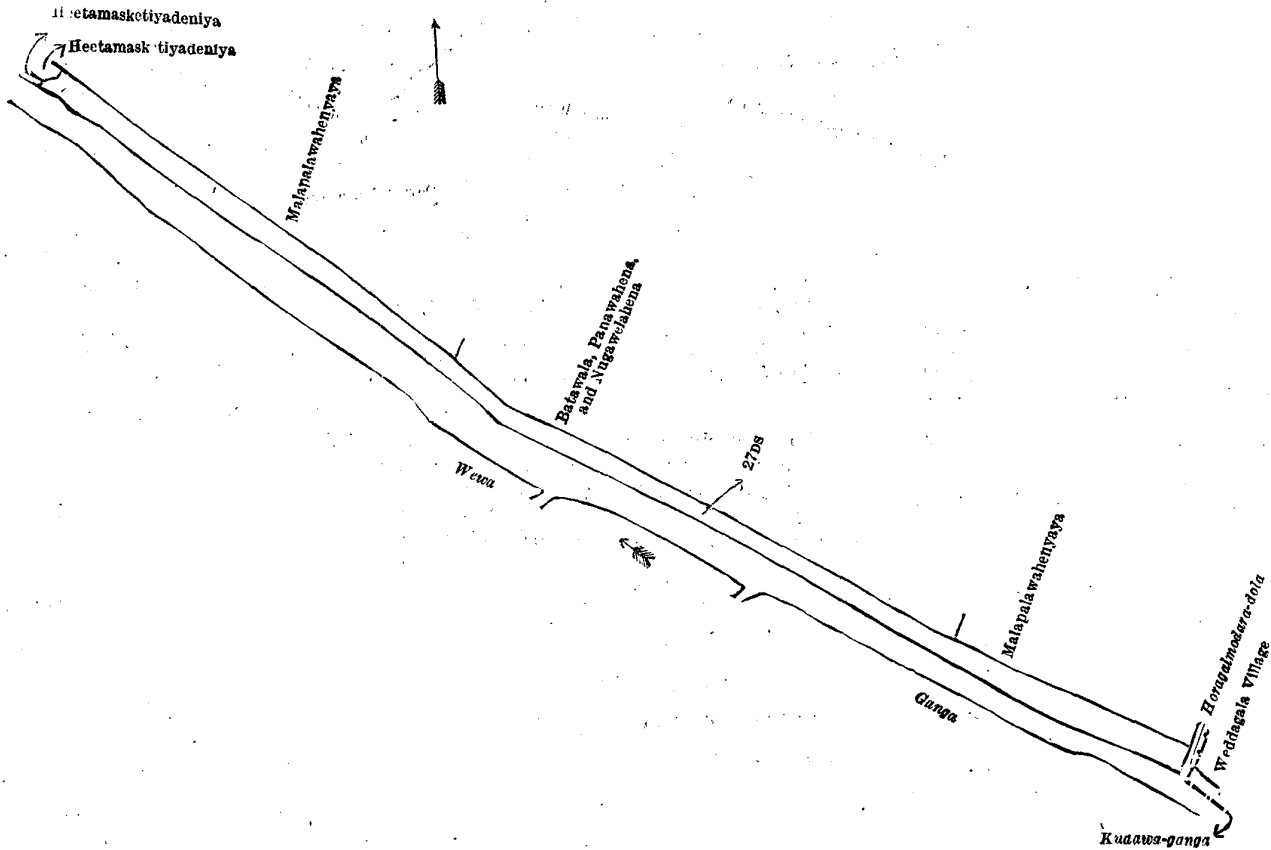
Scale of 16 Chains to an Inch.

C. H. VINCE,
for Surveyor-General.

XXXIII.—Block survey preliminary plan 1.

Lot.	Name of Land.	Extent, A. R. P.
27 DS	Batawala, Panawahena, and Nugawelahena (reservation for Wewa-ganga and Kudaweganga)	6 0 24

and bounded as follows: on the north by Malapalawahenyaya (private), Batawala, Panawahena and Nugawelahena (private), Malapalawahenyaya (private); on the east by the Horagalmodara-dola (the village limit of Weddagala); on the south by the Wewa-ganga; on the west by the Wewa-ganga, Heetamasketiyadeniya (private).



Surveyor-General's Office,
Colombo, October 23, 1923.

Scale of 8 Chains to an Inch.

C. H. VINCE,
for Surveyor-General.

XXXIV.—Block survey preliminary plan 1.

Lot.	Name of Land.	Extent, A. R. P.	Lot.	Name of Land.	Extent, A. R. P.
33	Masmorugahahena, Kotuwannehena, Galasehena, Kotakitulewalahena, Indikadehena, Tebuwattchena, Dikkoluwawehena, Weliwalahena.	271 1 16	33AS	Meneriwatta	0 0 12
33AR	Liniyapussahena, Horamullehena, Ilukketiyehena, Tondugalahenyaya	130 0 15	33AU	Ellepitikaraowita (reservation for Pitakele-ganga)	1 3 14
			33AV	Bulugahamullehena	55 0 15
					458 1 32

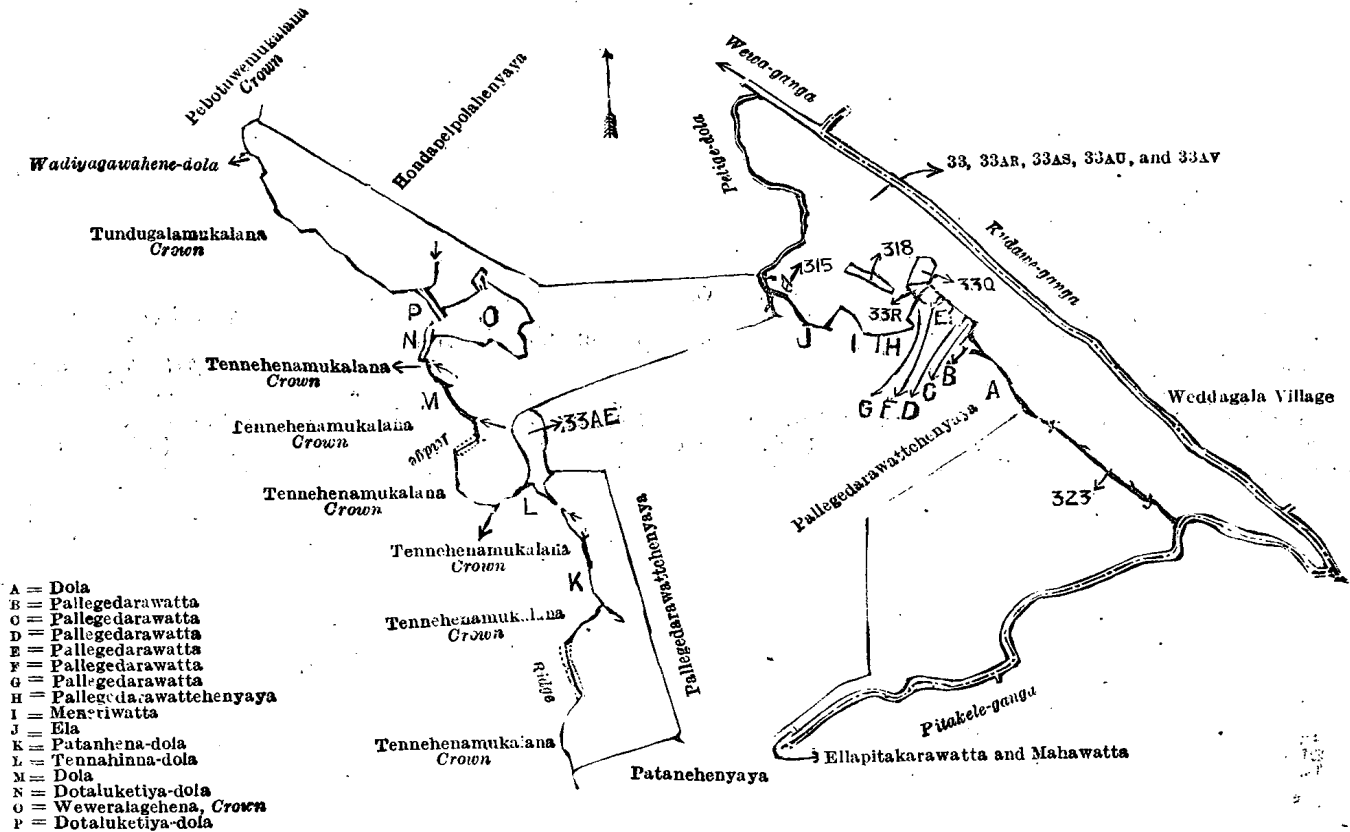
(Exclusive of the streams passing through the lands.)

and bounded as follows: on the north by Pebotuwemukalana to be declared the property of the Crown under the Waste Lands Ordinances, Hondapelpolahenyaya (private), the Petige-dola, the Wewa-ganga; on the east by the Kudaweganga (the village limit of Weddagala); on the south by the Pitakele-ganga (the village limit of Weddagala), Ellepitikarawatta and Mahawatta claimed by Kapuachchige Babuwa and others, Pallegederawattchenyaya (private), a dola, Pallegederawatta (private), Pallegederawattchenyaya (private), Meneriwatta claimed by Petigeyalage Kirilamaya, Kattadiya, an ela, Pallegederawattchenyaya (private), Patanhenyaya (private); on the west by Tennehenemukalana to be declared the property of the Crown under the Waste Lands Ordinances, a ridge, Tennehenemukalana to be declared the property of the Crown under the Waste Lands Ordinances, the Patanhenyaya-dola, Tennehenemukalana to be declared the property of the Crown under the Waste Lands Ordinances, the Tennahinne-dola, Tennehenamukalana to be declared the property of the Crown under the Waste Lands Ordinances, a ridge, Tennehenamukalana to be declared the property of the Crown under the Waste Lands Ordinances, a dola, Tennehenamukalana to be declared the property of the Crown under the Waste Lands Ordinances, the Dotaluketiya-dola, Weweralagehena to be declared the property of the Crown under the Waste Lands Ordinances, the Dotaluketiya-dola, Tundugalamukalana to be declared the property of the Crown under the Waste Lands Ordinances, the Wadiyagawahene-dola, Pebotuwemukalana to be declared the property of the Crown under the Waste Lands Ordinances.

NOTE.—The following lots lying within the above-mentioned boundaries are excluded from this part of the order, and their aggregate acreage of 9 acres and 14 perches is not included in the acreage of 458 acres 1 rood and 32 perches given above.

Block survey preliminary plan 1.

Lot.	Name of Land.	Extent, A. R. P.	Lot.	Name of Land.	Extent, A. R. P.
33Q	Sinerisagewatta	0 0 20	318	Godahenedeniyekumbura	0 3 36
33R	Pallegederawatta	0 3 11	323	Appallaweladeniyekumbura	1 1 16
33AE	Tennehenedeniya	4 2 23			
315	Palledeniyawatta	0 0 28			9 0 14



Surveyor-General's Office,
Colombo, October 26, 1922.

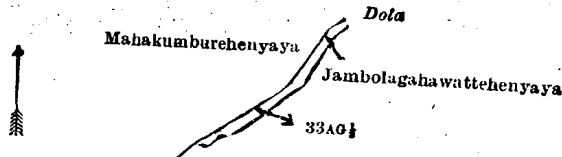
Scale of 32 Chains to an Inch.

C. H. VINCE,
for Surveyor-General.

XXXV.—Block survey preliminary plan 1.

Lot.	Name of Land.	Extent, A. R. P.
33AG $\frac{1}{2}$	Mahakumbure-dola	0 1 7

and bounded as follows: on the north by Mahakumburehenyaya (private); on the east by the dola, Jambolagahawattchenyaya (private); on the south by Jambolagahawattchenyaya (private); on the west by Mahakumburehenyaya (private).



Surveyor-General's Office,
Colombo, October 26, 1922.

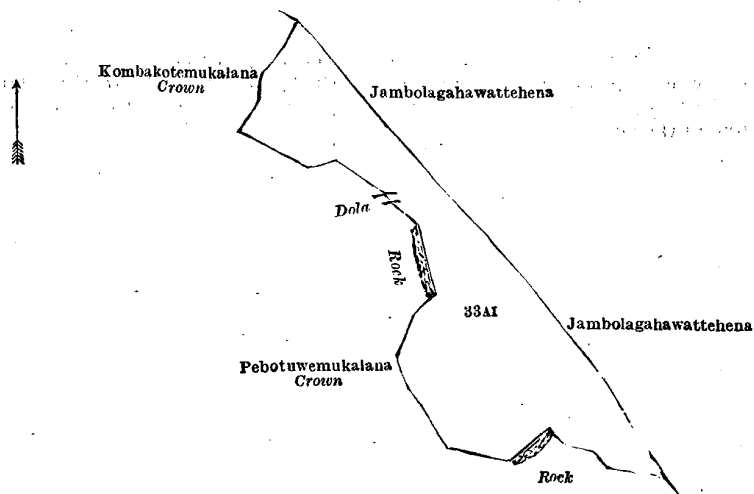
Scale of 8 Chains to an Inch.

C. H. VINCE,
for Surveyor-General.

XXXVI.—Block survey preliminary plan 1.

Lot.	Name of Land.	Extent, A. R. P.
33AI	Haldolehena	8 3 5

and bounded as follows: on the north and east by Jambolagahawattchena (private); on the south by Pebotuwemukalana to be declared the property of the Crown under the Waste Lands Ordinances; on the west by Pebotuwemukalana to be declared the property of the Crown under the Waste Lands Ordinances, a dola, Pebotuwemukalana to be declared the property of the Crown under the Waste Lands Ordinances, Kombakotemukalana to be declared the property of the Crown under the Waste Lands Ordinances.



Surveyor-General's Office,
Colombo, October 26, 1922.

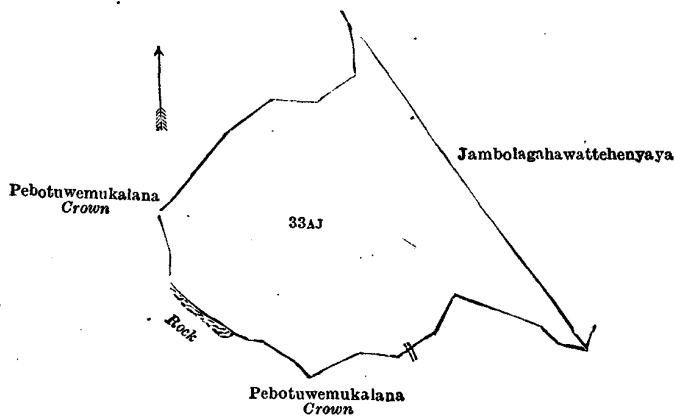
Scale of 8 Chains to an Inch.

C. H. VINCE,
for Surveyor-General.

XXXVII.—Block survey preliminary plan 1.

Lot.	Name of Land.	Extent, A. R. P.
33AJ	Pebotuwawehena	14 1 31

and bounded as follows : on the north by Pebotuwemukalana to be declared the property of the Crown under the Waste Lands Ordinances, Jambolagahawattchennyaya (private); on the east by Jambolagahawattchennyaya (private); on the south and west by Pebotuwemukalana to be declared the property of the Crown under the Waste Lands Ordinances.



Surveyor-General's Office,
Colombo, October 26, 1922.

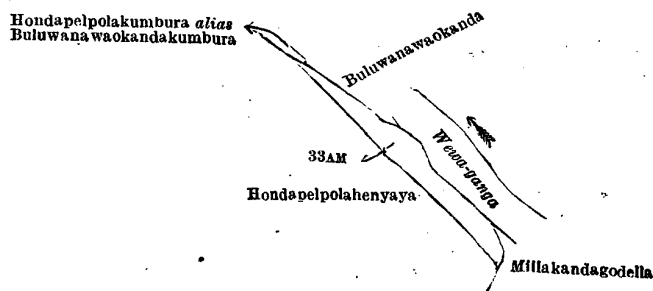
Scale of 8 Chains to an Inch.

C. H. VINCE,
for Surveyor-General.

XXXVIII.—Block survey preliminary plan 1.

Lot.	Name of Land.	Extent, A. R. P.
33AM	Buluwanaokanda (reservation for Wewa-ganga)	0 3 29

and bounded as follows : on the north by Hondapelpolakumbura *alias* Buluwanawaokandakumbura claimed by Kattiri Arachchige Induhamy and others, Buluwanawaokanda claimed by Kattiri Arachchige Induhamy and others, the Wewa-ganga ; on the east by Millakandagodella claimed by Kattiri Arachchilage Setuhamy and others ; on the south and west by Hondapelpolahenyaya (private).



Surveyor-General's Office,
Colombo, October 26, 1922.

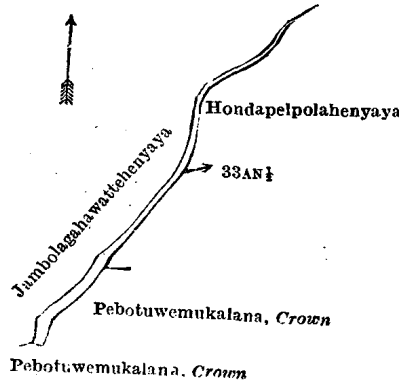
Scale of 8 Chains to an Inch.

C. H. VINCE,
for Surveyor-General.

XXXIX.—Block survey preliminary plan 1.

Lot.	Name of Land.	Extent, A. R. P.
33AN $\frac{1}{2}$	Dikhenadola	0 2 0

and bounded as follows: on the north by Jambolagahawattehenyaya (private); on the east by Hondapelpolahenyaya (private), Pebotuwemukalana to be declared the property of the Crown under the Waste Lands Ordinances; on the south by Pebotuwemukalana to be declared the property of the Crown under the Waste Lands Ordinances; on the west by Jambolagahawattehenyaya (private).



Surveyor-General's Office,
Colombo, October 26, 1922.

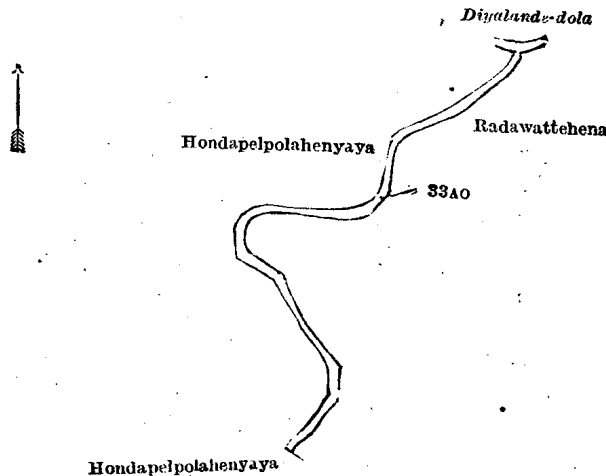
Scale of 8 Chains to an Inch.

C. H. VINCE,
for Surveyor-General.

XL.—Block survey preliminary plan 1.

Lot.	Name of Land.	Extent, A. R. P.
33AO	Dombagahabatahene-dola	0 3 17

and bounded as follows: on the north by the Diyalande-dola; on the east by Radawattehena (private); on the south and west by Hondapelpolahenyaya (private).



Surveyor-General's Office,
Colombo, October 26, 1922.

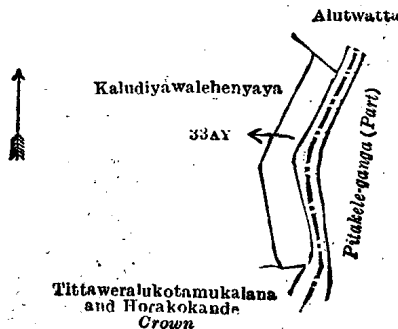
Scale of 8 Chains to an Inch.

C. H. VINCE,
for Surveyor-General.

XLI.—Block survey preliminary plan 1.

Lot.	Name of Land.	Extent, A. R. P.
33AY	Kaludiyawalehenyaya (reservation for Pitakele-ganga)	0 3 32

and bounded as follows: on the north by Alutwatta claimed by Pettigeyalage Punchina; on the east by part of the Pitakele-ganga; on the south by Tittaweralukotamukalana and Horakokande to be declared the property of the Crown under the Waste Lands Ordinances; on the west by Kaludiyawalehenyaya (private).



Surveyor-General's Office,
Colombo, October 26, 1922.

Scale of 8 Chains to an Inch.

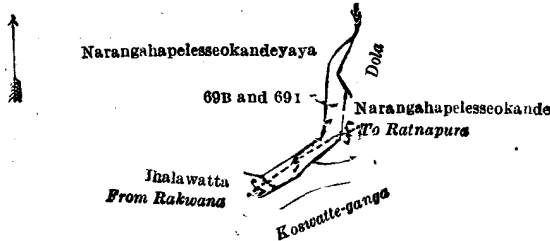
C. H. VINCE,
for Surveyor-General.

XLII.—Block survey preliminary plan 1.

Lot.	Name of Land.	Extent, A. R. P.
69B	Koswattegoda, Ihalawatta (reservation for Gansabhawa road)	0 0 38
69I	Gansabhawa road	0 0 12

(Exclusive of the path passing through the lands.) 0 1 10

and bounded as follows : on the north by Narangahapelesseokandeyaya (private) ; on the east by a dola, Narangahapelesseokanda (private) ; on the south by the Koswatte-ganga, Ihalawatta claimed by Tapaswara Mohandiramalage Appuhamy, *ex* Arachchi, and others ; on the west by Narangaha, elesseokandeyaya (private).



Surveyor-General's Office,
Colombo, October 26, 1922.

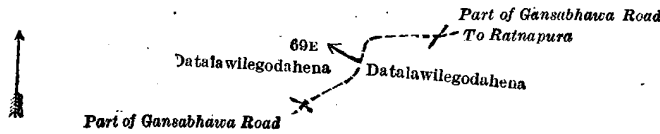
Scale of 8 Chains to an Inch.

C. H. VINCE,
for Surveyor-General.

XLIII.—Block survey preliminary plan 1.

Lot.	Name of Land.	Extent, A. R. P.
69E	Gansabhawa road	0 0 18

and bounded as follows : on the north by Datalawilegodahena (private) ; on the east by a part of the Gansabhawa road to Ratnapura, Datalawilegodahena (private) ; on the south by Datalawilegodahena (private), a part of the Gansabhawa road from Ratnapura ; on the west by Datalawilegodahena (private).



Surveyor-General's Office,
Colombo, October 26, 1922.

Scale of 8 Chains to an Inch.

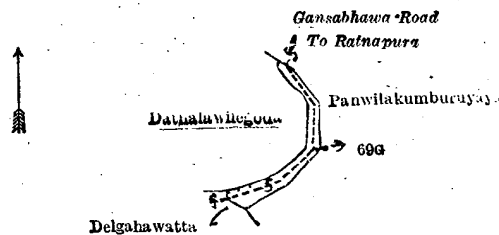
C. H. VINCE,
for Surveyor-General.

XLIV.—Block survey preliminary plan 1.

Lot.	Name of Land.	Extent, A. R. P.
69G	Dathalawilegodahena (reservation for Gansabhawa road)	0 1 7

(Exclusive of the path passing through the land.)

and bounded as follows : on the north by Dathalawilegoda (private), Panwilakumburuyaya claimed by Koswatte Acharige Wasana Naide and others ; on the east by Panwilakumburuyaya claimed by Koswatte Acharige Wasana Naide and others ; on the south by Panwilakumburuyaya claimed by Koswatte Acharige Wasana Naide and others, Delgahawatta claimed by Koswatte Acharige Wasana Naide ; on the west by Delgahawatta claimed by Koswatte Acharige Wasana Naide, Dathalawilagoda (private).



Surveyor-General's Office,
Colombo, October 26, 1922.

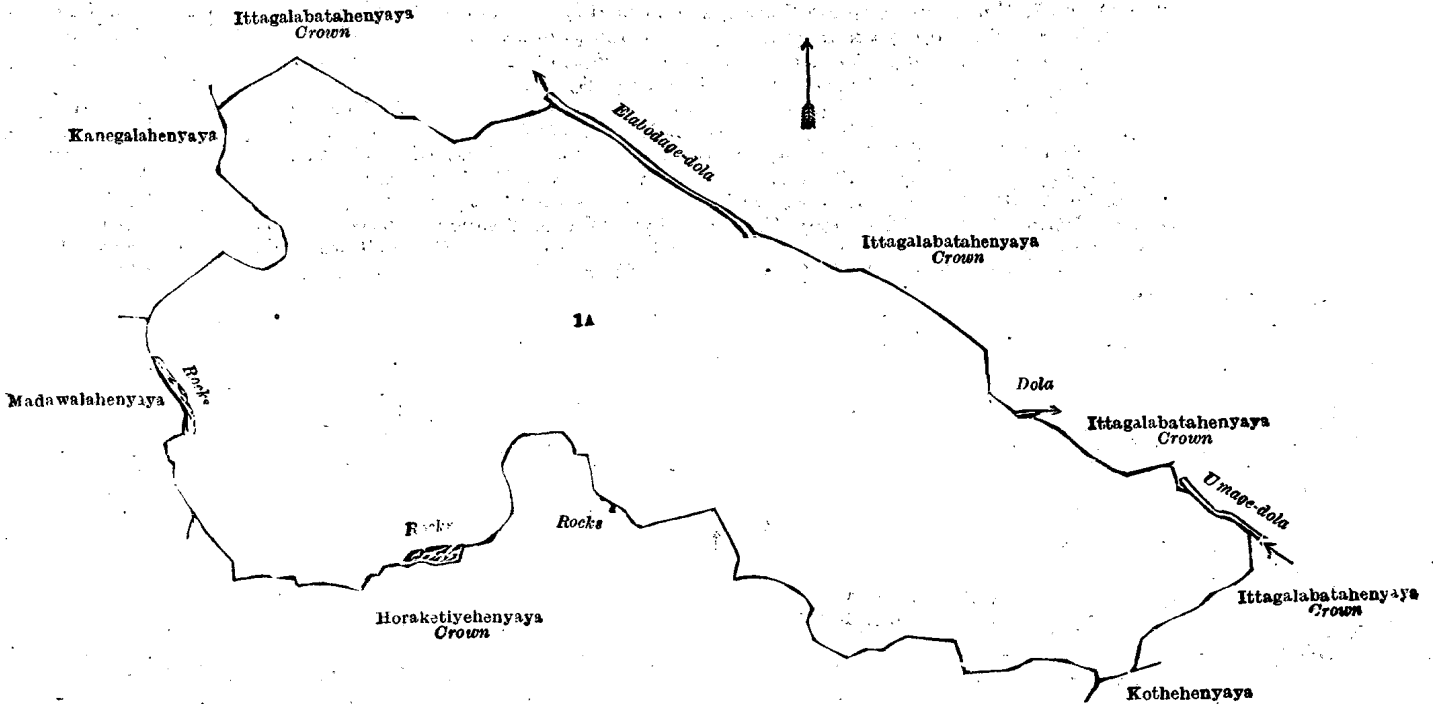
Scale of 8 Chains to an Inch.

C. H. VINCE,
for Surveyor-General.

XLV.—Block survey preliminary plan 1.

Lot.	Name of Land.	Extent, A. R. P.
1A	Elabodakandemukalana	245 1 0

and bounded as follows : on the north by Ittagalabatahenyaya to be declared the property of the Crown under the Waste Lands Ordinances, the Elabodage-dola, Ittagalabatahenyaya to be declared the property of the Crown under the Waste Lands Ordinances, a dola, Ittagalabatahenyaya to be declared the property of the Crown under the Waste Lands Ordinances ; on the east by Ittagalabatahenyaya to be declared the property of the Crown under the Waste Lands Ordinances, the Umage-dola, Ittagalabatahenyaya to be declared the property of the Crown under the Waste Lands Ordinances ; on the south by Kothehenyaya (private), Horaketiyeenyaya to be declared the property of the Crown under the Waste Lands Ordinances ; on the west by Horaketiyeenyaya to be declared the property of the Crown under the Waste Lands Ordinances, Madawalahenyaya (private), Kanegalahenyaya (private).



Surveyor-General's Office,
Colombo, October 26, 1922.

Scale of 16 Chains to an Inch.

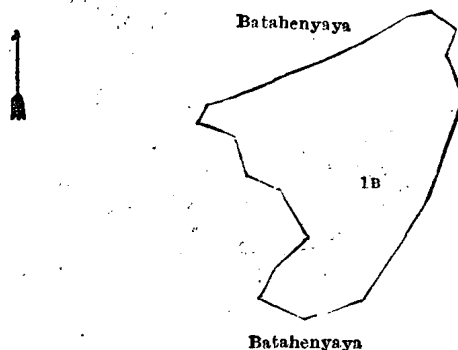
C. H. VINCE,
for Surveyor-General.

XLVI.—Block survey preliminary plan 1.

Lot. Name of Land.
1B .. Kalumukalana ..

Extent, A. R. P.
.. 7 1 9

and bounded as follows : on the north, east, south, and west by Batahenyaya (private).



Surveyor-General's Office,
Colombo, October 26, 1922.

Scale of 8 Chains to an Inch.

C. H. VINCE,
for Surveyor-General.

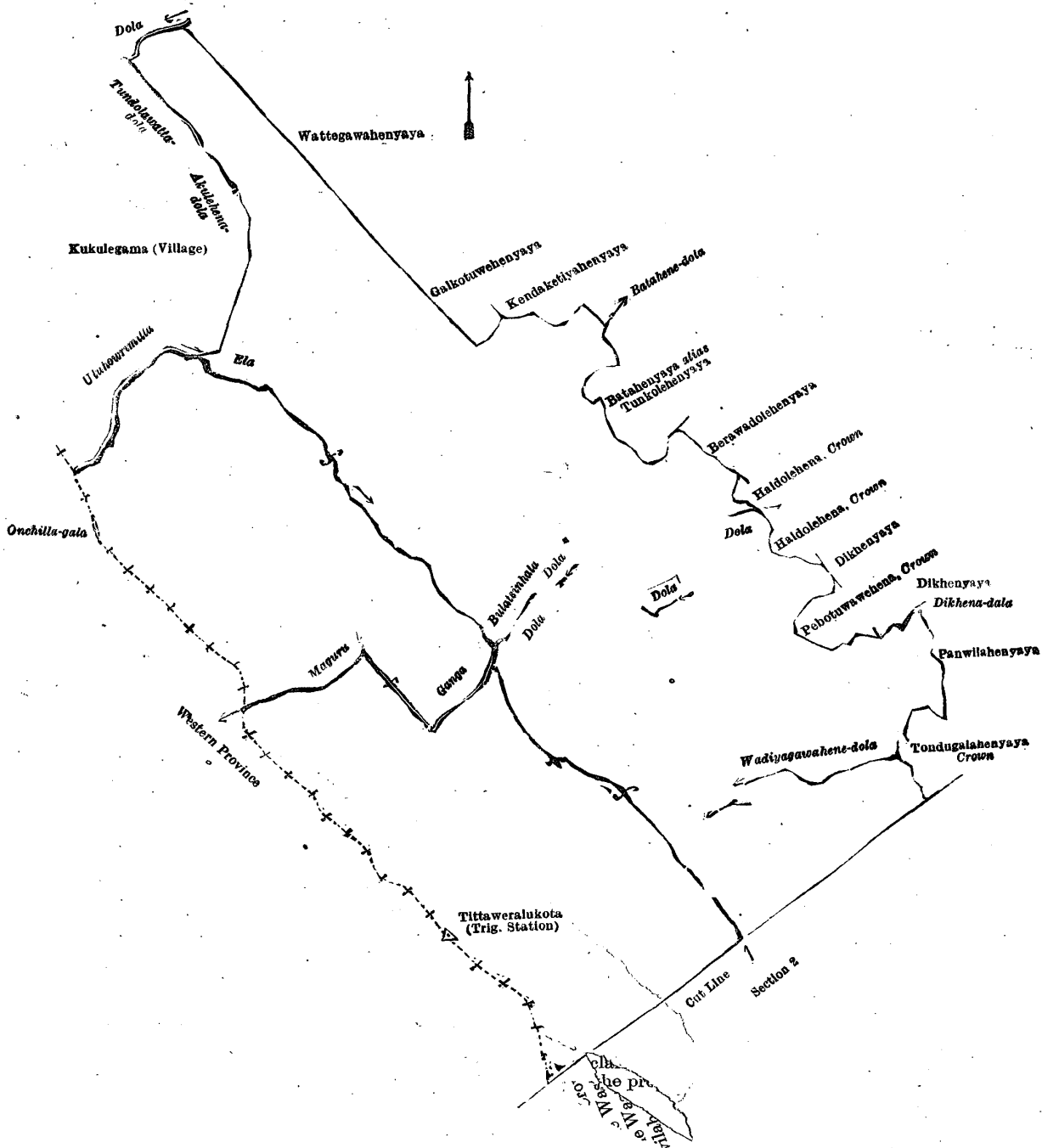
XLVII.—Block survey preliminary plan 1.

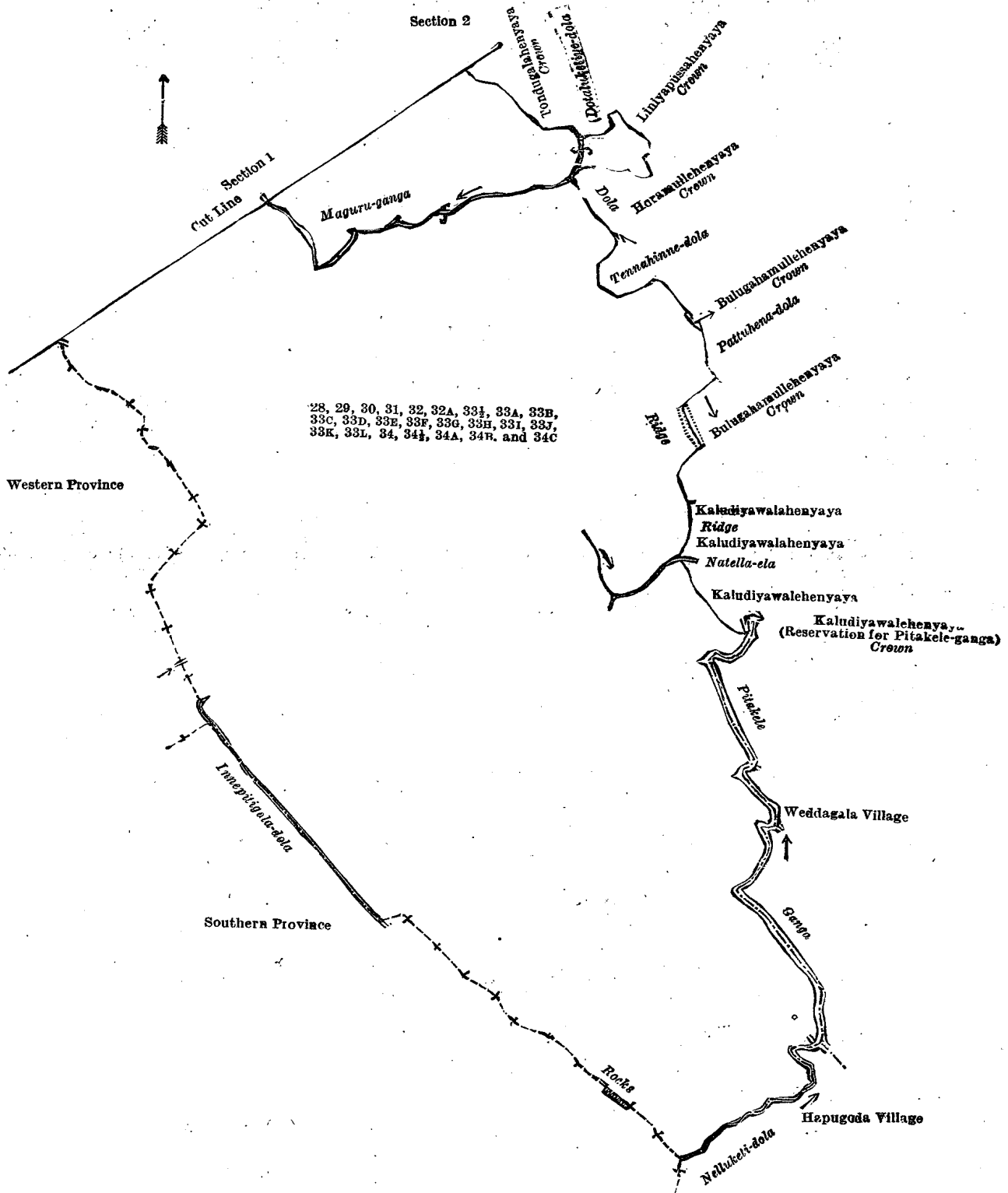
Lot.	Name of Land.	Extent, A. R. P.	Lot.	Name of Land.	Extent, A. R. P.
28	Pahalagulanehenedeniya	0 2 24	33F	Pebotuwemukalana	326 0 0
29	Waturawedeniya	2 3 10	33G	Berawadolahena	12 3 24
30	Gangegodahenedeniya	0 1 2	33H	Halkotunnehena	44 1 20
31	Patterehenedeniya	0 0 18	33I	Dehigahahena	23 0 0
32	Patterawehena	299 2 0	33J	Hundugalamukalana	223 3 0
32A	Patterawemukalana	83 1 0	33K	Weweralagehena	12 0 20
33½	Tundolawattehena, Tundolakandehena, Debarayayehena, Galkotuwe-mukalanyaya	391 0 24	33L	Doluketiyehena	2 0 0
33A	Bulatsinhala-atula	7 2 0	34	Indipetigalamukalana	1,557 2 12
33B	Mulkepuwalehena	15 2 16	34½	Bulugalankanda	369 0 0
33C	Bulatsinhalahenyaya	98 0 20	34A	Tennehenamukalana	343 2 20
33D	Kombakotemukalana	34 2 16	34B	Imbulehena	22 0 8
33E	Do.	65 1 8	34C	Do.	21 1 0
					3,956 2 2

(Exclusive of the streams passing through the lands.)

and bounded as follows : on the north by a dola, Wattedawahenyaya (private), Galkotuwehenyaya (private), Kendaketiyaenyaya (private), the Batahene-dola, Batahenyaya alias Tunkolehenyaya (private), Berawadolchenyaya (private), Haldolehena to be declared the property of the Crown under the Waste Lands Ordinances, a dola, Haldolehena to be declared the property of the Crown under the Waste Lands Ordinances, Dikhenyaya (private), Pebotuawahena to be declared the property of the Crown under the Waste Lands Ordinances, Dikhenyaya (private), the Dikhened-dola, Panwilaenyaya (private); on the east by Panwilaenyaya (private), Tondugalahenyaya to be declared the property of the

Crown under the Waste Lands Ordinances, the Dotaluketiya-dola, Liniyapussahenyaya to be declared the property of the Crown under the Waste Lands Ordinances, Horamullehenyaya to be declared the property of the Crown under the Waste Lands Ordinances, the Dotaluketiya-dola, Horamullehenyaya to be declared the property of the Crown under the Waste Lands Ordinances, a dola, Horamullehenyaya to be declared the property of the Crown under the Waste Lands Ordinances, the Tennahinne-dola, Bulugahamullehenyaya to be declared the property of the Crown under the Waste Lands Ordinances, the Pattuhena-dola, Bulugahamullehenyaya to be declared the property of the Crown under the Waste Lands Ordinances, a ridge, Bulugahamullehenyaya to be declared the property of the Crown under the Waste Lands Ordinances, Kaludiyawalahenyaya (private), a ridge, Kaludiyawalahenyaya (private), the Natella-ela, Kaludiyawalahenyaya (private), Kaludiyawalahenyaya (reservation for the Pitakele-ganga) to be declared the property of the Crown under the Waste Lands Ordinances, the Pitakele-ganga (the village limit of Weddagala); on the south by the Nelluketi-dola (the village limit of Hapugoda), the boundary of the Southern Province; on the west by the Innepitigala-dola (the boundary of the Southern Province, the boundary of the Western Province), the boundary of the Western Province, Tittaweralukota (trigonometrical station), the boundary of the Western Province, the Uluhawrimilla-ela (the village limit of Kukulegama), the village limit of Kukulegama, the Akulehena-dola (the village limit of Kukulegama), the Tundolawatta-dola (the village limit of Kukulegama).





28, 29, 30, 31, 32, 32A, 33I, 33A, 33B, 33C, 33D, 33E, 33F, 33G, 33H, 33I, 33J, 33K, 33L, 34, 34I, 34A, 34R. and 34C

Surveyor-General's Office,
Colombo, October 26, 1922.


Scale of 32 Chains to an Inch.

C. H. VINCE,
for Surveyor-General.

XLVIII.—Block survey preliminary plan 1.

Lot.	Name of Land.	Extent, A. R. P.
33½F	Gansabhawa road	0 0 2

and bounded as follows : on the north by Karadiyahena (private); on the east by the In-dola ; on the south by Karadiyahena (private); on the west by the village limit of Kukulegama.

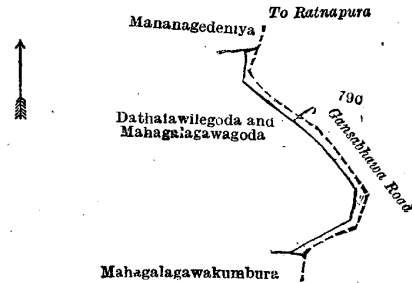


Surveyor-General's Office,
Colombo, October 26, 1922.

Scale of 8 Chains to an Inch.

C. H. VINCE,
for Surveyor-General.

Lot. Name of Land. XLIX.—Block survey preliminary plan 1. Extent, A. R. P.
 79c .. Dathalawilegoda and Mahagalagawagoda (reservation for Gansabhawa road) .. 0 0 38
 and bounded as follows : on the north by Mananagedeniya claimed by Wasana Naide and others, the Gansabhawa road from Ratnapura ; on the east by the Gansabhawa road from Ratnapura ; on the south by the Gansabhawa road from Ratnapura, Mahagalagawakumbura claimed by Koswatta Acharige Wasana Naide and others ; on the west by Dathalawilegoda and Mahagalagawagoda (private).



Surveyor-General's Office,
 Colombo, October 26, 1922.

Scale of 8 Chains to an Inch.

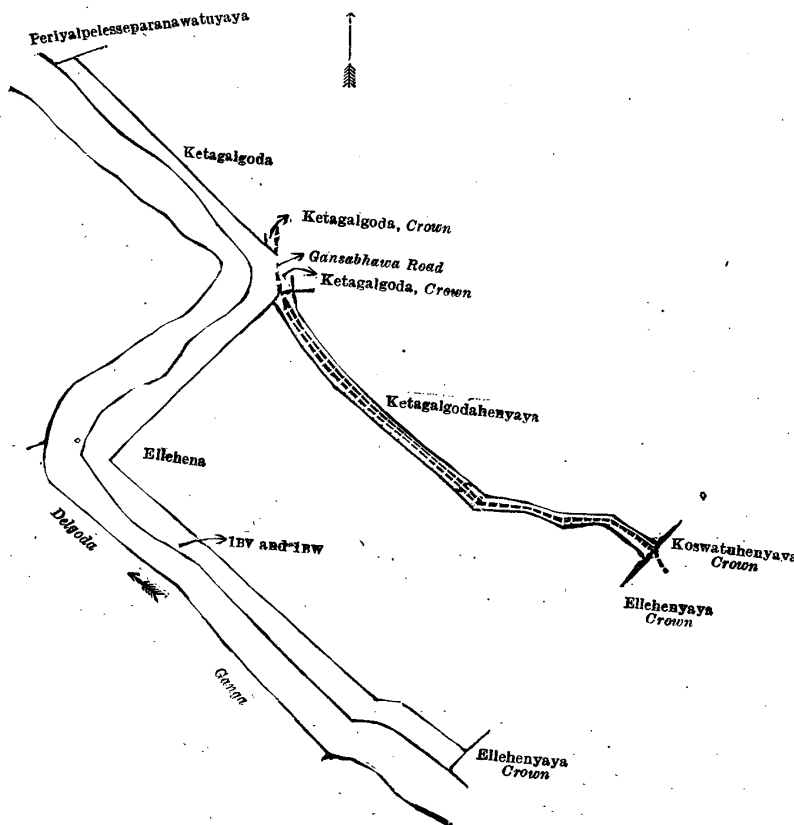
C. H. VINCE,
 for Surveyor-General.

Lot. Name of Land. L.—Block survey preliminary plan 1.
 1BV .. Ellehena (reservation for Gansabhawa road) ..
 1BW .. Ellehena, Ketagalgoda (reservation for Delgoda-ganga) ..

Extent, A. R. P.
 .. 0 3 4
 .. 5 3 17

6 2 21

and bounded as follows : on the north by Periyalpelesseparanawatuyaya (private), Ketagalgoda (private), Ketagalgoda to be declared the property of the Crown under the Waste Lands Ordinances, a Gansabhawa road, Ketagalgoda to be declared the property of the Crown under the Waste Lands Ordinances, Ketagalgodahenyaya (private) ; on the east by Koswatahenyaya to be declared the property of the Crown under the Waste Lands Ordinances, Ellehenyaya to be declared the property of the Crown under the Waste Lands Ordinances, Ellehena (private), Ellehenyaya to be declared the property of the Crown under the Waste Lands Ordinances ; on the south and west by the Delgoda-ganga.



Surveyor-General's Office,
 Colombo, June 29, 1923.

Scale of 8 Chains to an Inch.

C. H. VINCE,
 for Surveyor-General.

July 3, 1923.

M. M. WEDDERBURN,
 Special Officer.

The consent of His Excellency the Governor has been obtained to the publication of the above order under section 4 (2) of the said Ordinances.

Dated at Colombo, this 20th day of November, 1923.

B. BELLETH,
 for Colonial Secretary.

PRELIMINARY NOTICES.

Puttalam Notice No. 8,493.

Notice under "The Waste Lands Ordinances of 1897, 1899, 1900, and 1903."

TAKE notice that unless within three months from December 14, 1923, the persons, if any, who claim any interest in the lands hereinafter mentioned or in any one or more of such lands appear before the Assistant Government Agent of the Puttalam and Chilaw Districts of the North-Western Province, at the Puttalam Kachcheri, and make claim in person or in writing to the said lands or to some interest therein :

Such Assistant Government Agent, in pursuance of the powers in him vested by Ordinance No. 1 of 1897, will declare by writing under his hand that the said lands or such of them to which no claim has been made, are the property of the Crown.

W. K. H. CAMPBELL,
Assistant Government Agent.

NOTE.—A claim to a right of way over the said land or any of them is a claim to an interest in the land or lands.

Description of the Lands referred to.

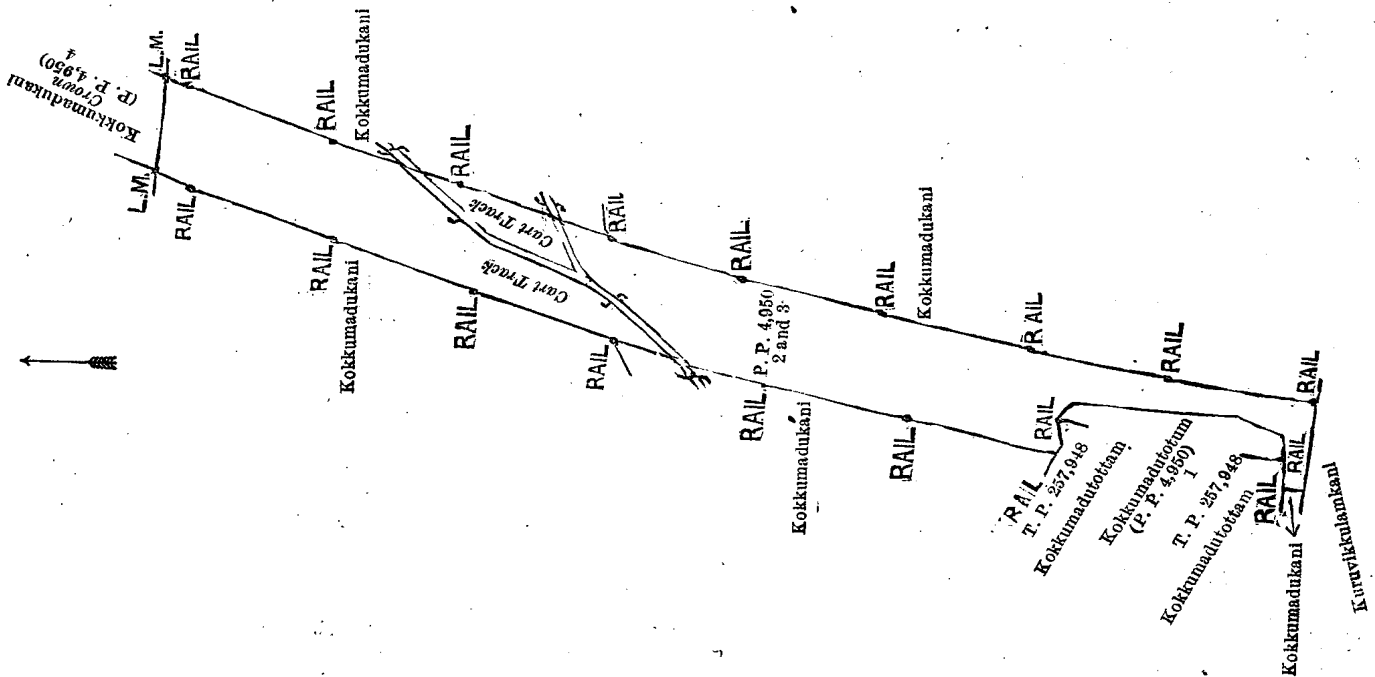
The following lots situated in the village of Kuruvikkulam, in the Puttalam pattu of the Puttalam pattu division of the Puttalam District, in the North-Western Province, as described in the annexed diagram :—

Lot.	Name of Land.	Preliminary plan 4,950.	Extent, A. R. P.
2	Kokkumadukany	2 1 3.5
3	Do.	1 3 14.1

(Exclusive of the cart track passing through the land.)

4 0 17.6

and bounded as follows : on the north by Kokkumadukany claimed by the Crown ; on the east by Kokkumadukany claimed by S. P. Suvakeenu, Kokkumadukani claimed by Seena Meerasaibo Marikkar ; on the south by Kuruvikkulamkani claimed by Seena Meerasaibo Marikkar ; on the west by Kokkumadukani claimed by Seena Meerasaibo Marikkar, Kokkumadutottam claimed by ditto (T. P. 257,948), Kokkumadutotum claimed by Seena Meera Saibo Marikkar, Kokkumadutottam claimed by ditto (T. P. 257,948), Kokkumadukani claimed by Seena Meera Saibo Marikkar, Kokkumadukani claimed by S. P. Suvakeenu.



Surveyor-General's Office,
Colombo, September 29, 1923.

Scale of 4 Chains to an Inch.

G. K. THORNHILL,
for Acting Surveyor-General.

Puttalam Notice No. 8,494.

Notice under "The Waste Lands Ordinances of 1897, 1899, 1900, and 1903."

TAKE notice that unless within three months from December 14, 1923, the persons, if any, who claim any interest in the lands hereinafter mentioned or in any one or more of such lands appear before the Assistant Government Agent of the Puttalam and Chilaw Districts of the North-Western Province, at his office at Puttalam, and make claim in person or in writing to the said lands or any of them or to some interest therein :

Such Assistant Government Agent, in pursuance of the powers in him vested by Ordinance No. 1 of 1897, will declare by writing under his hand that the said lands or such of them, to which no claim has been made, are the property of the Crown.

W. K. H. CAMPBELL,
Assistant Government Agent.

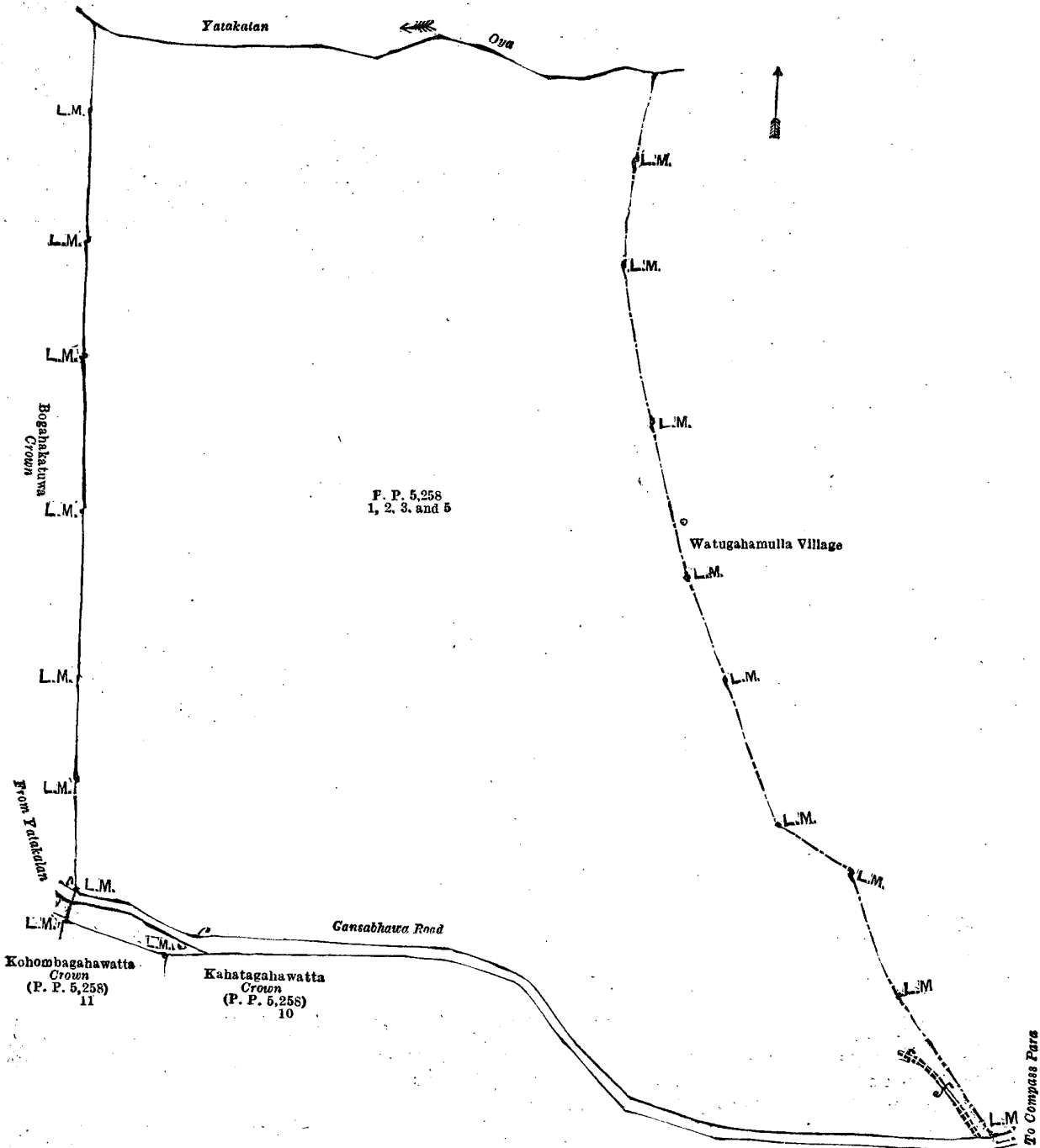
NOTE.—A claim to a right of way over the said lands or any of them is a claim to the land or lands.

Description of the Lands referred to.

The following lots situate in the village of Yatakalan, in the Yatakalan pattuwa of the Pitigal korale south of the Chilaw District, in the North-Western Province, as described in the annexed diagram:—

Lot.	Name of Land.	Preliminary plan 5,258.	Extent, A. R. P.
1 ..	Oya-addarakele (reservation along Yatakalan-oya)	3 1 18
2 ..	Kandattegodella	37 1 18
3 ..	Do. (reservation for road)	1 2 4
5 ..	Reservation along Gansabhawa road	0 2 19
(Exclusive of the road passing through the land.)			42 3 19

and bounded as follows: on the north by the Yatakalan-oya; on the east by the village limit of Watugahamulla; on the south by the Gansabhawa road from the Compasspara to Yatakalan; on the west by Bogahakotuwa claimed by the Crown.



Surveyor-General's Office,
Colombo, September 29, 1923.

Scale of 4 Chains to an Inch.

G. K. THORNHILL,
for Acting Surveyor-General.

LAND SALES IN THE SOUTHERN PROVINCE.

No. 4,084, S. P.—The Assistant Government Agent, Hambantota, will on Saturday, January 26, 1924, at 10 A.M., at his office in Hambantota Kachcheri, put up to auction, for sale or settlement, or will otherwise dispose of, the under-mentioned portions of Crown land, in accordance with the regulations of Government regarding land sales. Twelve allotments of land situated in the East Giruwa pattu division of the Hambantota District of the Southern Province.

Lot.	Name of Land.	Final village plan 391. Village—Welipitiya.		Description.	Extent.	
		Name of Applicant.	Name of Purchaser.		A.	R. P.
19AN	Talagahawatta ..	Encroachment by Ekanayake Suriyage Dingiri Etana	Don Methias Abeysin Ratnayake of Welipitiya	Garden ..	0	2 35
19AL	Do. ..	Don Hendrick Ekanayake ..	Don Hendrick Ekanayake of Welipitiya	do. ..	1	0 15
19AF	Kongahagawahena, Henagawahena ..	Vitaranage Andirishamy ..	Don Methias Ratnayake of Welipitiya	of Chena ..	0	2 37*
19AE	Do. ..	do. ..	do. ..	do. ..	1	0 27*
Final village plan 393. Village—Labuhengoda.						
50BE	Rukattanagahawatta ..	Encroachment by Wickramage Heen Appu	Don Methias Abeysin Ratnayake of Welipitiya	Garden ..	0	0 14
50BF	Do. ..	Wickramage Dineshamy ..	do. ..	Chena ..	0	3 34
Final village plan 400. Village—Okandeyaya.						
115Y	Telambugahahena ..	Gama-achchige Babunhamy	do. ..	do. ..	1	3 35
Final village plan 401. Village—Murungagasyaya.						
111P	Alutgamagewatta ..	Encroachment by Don Thiyadoris Abeysingha Appuhamy	Hatarasin Gamaethige Ethana Hamine	Ran Garden ..	1	1 4
Final village plan 454. Village—Uda Kanuketiya.						
1BI	Kiribatara ..	—	D. D. W. Edirisuriya of Mini-etiliya	Chena ..	7	1 16
Final village plan 455. Village—Palle Kanuketiya.						
1CC	Malittangahakoratuwa ..	Jalat Kankanani Patiranage Don Mathes	Don Andreas Jalat Kankanani Abeykoon of Mullen	do. ..	0	3 38
Final village plan 459. Village—Kiula.						
1BG	Ketangahayaya alias Ketangahahena-kebella ..	Don Siyadoris Weerasin Gunasekera	Don Siyadoris Weerasin Gunasekera	do. ..	0	3 33

* Will be sold together.

All these lots were sold previously, but they are advertised for re-sale, as the purchasers have not paid the balance purchase amounts within the time as laid down in the condition of sale.

Further particulars regarding these lots can be had from the Assistant Government Agent, Hambantota, and the plans of them from the Surveyor-General.

Upset price of these lots will be notified at the time of sale.

Colonial Secretary's Office,
Colombo, December 11, 1923.

CECIL CLEMENTI,
Colonial Secretary.

No. 4,085, S. P.—The Assistant Government Agent, Hambantota, will on Wednesday, January 30, 1924, at 11 A.M. at his office in the Hambantota Kachcheri, put up to auction, for sale or settlement, or will otherwise dispose of, the under-mentioned portions of Crown land, in accordance with the regulations of Government regarding land sales. Three allotments of land situated in the Magam pattu division of the Hambantota District of the Southern Province.

Lot.	Name of Land.	Preliminary plan 11,871. Village—Magama.		Description.	Extent.	
		Name of Applicant.	Name of Purchaser.		A.	R. P.
2	Kongahawatta alias Pitapelessa ..	Abewirakankanachige Appu	Dionis A. W. Sinhawansa	Jungle ..	0	2 16*
Preliminary plan 11,886. Village—Debarawewa.						
1	Tihawabedda alias Muttiammalagodana ..	R. B. Appu Sinno and Charles	M. M. J. G. Suriya-arachi	do. ..	4	1 26
Preliminary plan 12,199. Village—Magama.						
3	Kirindegodana ..	—	U. G. Rodda	do. ..	1	0 10

* This lot is irrigable under Kirindi-oya Left Bank Scheme, and is subject to payment of an irrigation rate of Rs. 2 per acre per annum revisable by Government at any time.

All these lots were sold previously, but they are advertised for re-sale, as the purchasers have not paid the balance purchase amounts within the time as laid down in the conditions of sale.

Further particulars regarding these lots can be had from the Assistant Government Agent, Hambantota, and the plans of them from the Surveyor-General.

Upset price of these lots will be notified at the time of sale.

Colonial Secretary's Office,
Colombo, December 11, 1923.

CECIL CLEMENTI,
Colonial Secretary.

LAND SALES IN THE NORTH-WESTERN PROVINCE.

No. 2,224, N.W. P.—The Government Agent, North-Western Province, will on Thursday, January 24, 1924, at 11 A.M., at Hiripitiya Resthouse, put up to auction, for sale or settlement, or will otherwise dispose of, the under-mentioned portions of Crown land, in accordance with the regulations of Government regarding land sales. Thirty-four allotments of land situated in the Hiriyala hatpattu division of the Kurunegala District of the North-Western Province.

Final village plan 1,306. Village—Tantirigama in Mahagalboda Egoda korale of Hiriyala hatpattu.				Extent.	
Lot.	Name of Land.	Name of Applicant.	Description.	A.	R. P.
z 958	Mahawewa	(1) Tikiriappunaidelage Ukku Naide, (2) Hittara Naidelage Ukku Naide	Abandoned tank now as-weddumized	1	2 33
Final village plan 1,318. Village—Medagama.					
i 1047 i	Mahawewa	R. B. Malagamuwa	Abandoned tank	0	3 1
i 1047 j	Wekanda	do.	Bund	0	0 18
j 1047	Mahawewa	do.	Tank and bund partly asweddumized	2	1 2
Final village plan 1,325. Village—Wegolla.					
g 978 o	Halmillagollehena	Jayawardana Mudiyanse- lage Arachchi Naide	Chena	1	2 30
Final village plan 1,304. Village—Nikalanda.					
w 904	Nikalandavelepillewa	Marasinghe Mudiyanse- lage Juwan Naide	Chena	0	1 23
x 904	Do.	do.	do.	0	1 32
y 904	Alutamuna	do.	Tank and bund	3	0 22
u 907	Alutamunepillewa	do.	Newly cleared chena	0	1 16
u 907 b	Do.	do.	do.	0	0 11
v 907	Alutamunewewa	do.	Tank	0	0 21
w 904 a	Nikalandakumbura	Encroachment by Marasinghe Mudiyanse- lage Juwan Naide	Paddy field	0	1 11
u 907 c	Alutamunewatta	do.	Coconut garden	0	1 2
Final village plan 1,358. Village—Ambokka.					
x 987 o	Ambokkahena <i>alias</i> Gurugodamukalana	Mr. Edmund Winter of (St. George), Gala-gedera	High jungle	11	3 34
Final village plan 1,361. Village—Murutalagama.					
n 1049 c1	Bogomuwwewa <i>alias</i> Wewakotuwa	Ranasinha Mudiyanse- lage Kiri Banda	Abandoned tank	0	1 33
t 1052 c	Do.	do.	do.	0	2 37
Final village plan-1,336. Village—Nelunpatgama.					
4270 c	Boghamulahena	William A. Fernando of Wilhelm's Rhue, Moratuwa	Forest	10	1 34
4271 b	Do.	do.	Jungle	1	3 0
4270 d	Do.	—	Low jungle	0	0 8
Final village plan 1,362. Village—Kurundulla.					
10068 c	Kadawalahena <i>alias</i> Wel-pitiyawihena	Ranasinha Mudiyanse- lage Appuhamy	Chena	0	3 7
Final village plan 1,314. Village—Hunupola in Mahagalboda Egoda korale.					
413	Dalupottewewa <i>alias</i> Hunupolawewa	Pilani Pallage Wimaloris Premaratna	Tank and bund	2	1 7
522	Keppitiamukalana	Atukoralalage Lewis Appuhamy	Forest	6	3 24
533	Kandegamapansalahena	—	Chena	3	2 7
534	Do.	—	do.	0	3 25
377	Ukatupitihena	Mr. F. B. P. Seneviratna, Kurunegala	Chena partly asweddumized	8	3 18
377 c	Do.	do.	do.	1	2 38
377 g	Do.	do.	High jungle	6	0 26
Final village plan 1,331. Village—Pannawa.					
10043 b	Katuhenyaya	Walter Bernard Ranasinghe of Kurunegala	Deniya	0	1 13
10044 a	Pannawawela	do.	Abandoned paddy field]	9	0 20
Preliminary plan 4,422. Village—Ehetugasayaya in Tittaweligandahaye korale.					
2437	Kumbukhena	Ranhamy, Gan-Arachchi of Tittawela	Swampy chena suitable for paddy cultivation	4	3 29*
Preliminary plan 5,321. Village—Ridigama.					
i	Menerihena	Wasala Mudiyanse- lage Appuhamy	Low jungle chena	2	3 28
Final village plan 1,288. Village—Potuwila in Mahagalboda Egoda korale.					
s 845	Kandubadayaya <i>alias</i> Innullehenyaya	Agnes Bandaramenika Herat	Field	10	0 20
s 845 i	Do.	V. E. Fernando, care of M. A. P. Dharma-ratne	do.	3	3 10

Preliminary plan 5,291. Village—Tihawa in Tittaweligandahe korale.

Lot.	Name of Land.	Name of Applicant.	Description.	Extent.	
				A. R. P.	
1	Aliyamadekumbura	Yapa Mudiyansele Kiri Banda, Korala.	Abandoned paddy field and chena cultivation	9	2 38

* Re-advertised.

The upset price of these lots will be notified at the sale.

Further particulars regarding these lands may be obtained from the Government Agent, North-Western Province, and their plans from the Surveyor-General.

Colonial Secretary's Office,
Colombo, December 12, 1923.CECIL CLEMENTI,
Colonial Secretary.

LAND SALES IN THE NORTH-CENTRAL PROVINCE.

No. 2,320, N.C. P.—The Government Agent, North-Central Province, will on Monday, January 28, 1924, at 1 P.M., at his office in Anuradhapura Kachcheri, put up to auction, for sale or settlement, or will otherwise dispose of, the under-mentioned portions of Crown land, in accordance with the regulations of Government regarding land sales. Twenty-eight allotments of land situated in the Kalagam palata of the Nuwarakalawiya district of the North-Central Province.

Preliminary plan 6,055. Village—Uda Korasagalla (palu) in Kalagam south korale.

Lot.	Name of Land.	Name of Purchaser.	Description.	Extent.		Upset price per acre, Rs.
				A. R. P.		
1	Dambagahahena	K. G. Tikiri Appuhamy of Korasagalla	Low jungle fit for paddy	1	3 32	16
Preliminary plan 6,120. Village—Ulpotagama (palu) in Kiralowa korale.						
14	Palugahahena	L. P. Kapuwa and another	Jungle	0	2 31	16
Preliminary plan 5,832. Village—Teladinnawa in Kiralowa korale.						
8	Helambagaha-accare alias Dambagaha-accare	A. Rana and 7 others	Jungle fit for paddy	3	1 19	16
Preliminary plan 5,830. Village—Kitulhitiyawa in Kiralowa korale.						
1	Endaruhena	K. Butsarana and 2 others	Open land fit for paddy	1	3 30	20
Preliminary plan 5,954. Village—Kuda Urulewa in Kiralowa korale.						
6	Dambagahawatta	S. Appuhamy and another	Chena	0	3 37	16
Preliminary plan 5,847. Village—Giranagama in Kiralowa korale.						
1	Mailagahaidama	P. Kiri Banda and 6 others	Jungle fit for paddy	4	0 4	16
Preliminary plan 5,848. Village—Bogahawewa in Kiralowa korale.						
1	Pahalawelehena	J. H. M. Kapurala, Korala	Low jungle fit for paddy	1	0 37	16
Preliminary plan 6,115. Village—Diulwewa (palu) in Kiralowa korale.						
2	Godakiralagahahena	R. Kiri Menika and another	Low jungle fit for paddy	1	3 36	20
Preliminary plan 5,976. Village—Diulwewa in Kiralowa korale.						
11	Kongahapillewa	K. Pina and 3 others	Jungle fit for paddy	1	0 14	16
Preliminary plan 5,937. Village—Maneruwa in Kiralowa korale.						
1	Dunumellagahahena	V. P. Baiya PEDIYA and another	Paddy field (encroachment by K. Ukkuwa and another)	0	3 18	30
2	Do.	L. Rana and 3 others	Paddy field (encroachment by K. Rankira of Miwewa)	0	1 35	30
3	Do.	W. G. PUNCHA and 7 others	Chena partly asweddu-mized	4	0 29	20
Preliminary plan 5,854. Village—Pubbegama in Kiralowa korale.						
1	Palugahapitiya	D. M. B. PUNCHIRALA	Chena	2	0 1	25
Preliminary plan 5,973. Village—Miwewa in Kiralowa korale.						
1	Dambagahawatta	R. Appu Naide and another	Garden contains coconut trees, &c. (encroachment by the purchasers)	0	2 2	20
Preliminary plan 6,038. Village—Ulankulame in Maminiya korale.						
29	Mailagahahena	K. P. Kapuwa, ex Vel-PEDIYA and 2 others	Chena fit for paddy	1	3 36	16
Preliminary plan 5,973. Village—Miwewa in Kiralowa korale.						
1	Bogaha-akkare	V. PUNCHI APPU, Vel-VIDANE, and 2 others	Chena	3	0 31	16
2	Kiriyaahahena	S. Kapurala, Vel-VIDANE of Etinni-wetunuwewa	do.	1	3 25	16

Lot.	Name of Land.	Name of Applicant.	Description.	Extent.		Upset price per acre, Rs.
				A. R. P.		
Final village plan 3. Village—Ulpota in Maminiya korale.						
2S	Dambagahahena	I. L. Meera Saibo and 29 others	Jungle	4	0	31 21
2T	Do.	do.	do.	1	3	25 16
2N	Do.	do.	do.	2	0	12 16
Preliminary plan 5,990. Village—Kolabunnagama in Kiralowa korale.						
3	Meegahahena	M. Velappu, Vel-Vidane, and 2 others of Manakete	Jungle fit for paddy	2	2	24 17.50
5	Gambirigahaidama	P. M. Palappuwa of Manakete	Open land fit for paddy, cleared by the purchaser	1	0	32 17.50
Preliminary plan 5,989. Village—Kalu Arachchiyagama in Kiralowa korale.						
9	Mailagahawatta	L. Kapuwa and another	Garden containing coconut plants, &c. (encroachment by the purchaser)	0	1	35 30
8	Dambagahawatta	K. Lensuwa and another	Garden contains coconut plants, &c. (encroachment by Kapuwa, Vidane Henaya, and another)	0	2	1 30
7	Do.	R. Kapuwa, Vidane Henaya	Chena	0	1	32 17.50
18	Dambagahahena	B. Kapuwa	Chena fit for paddy	0	2	4 17.50
19	Do.	K. Kapuwa	do.	0	2	6 17.50
Preliminary plan 5,990. Village—Kolabunnagama in Kiralowa korale.						
1	Kohombagahahena	P. M. Punchihamy of Manakete	Chena fit for paddy	0	2	3 17.50

These lots were sold previously, but they are advertised for re-sale, as the purchasers have failed to fulfil the conditions of sale.

Further particulars regarding these lands can be had from the Government Agent, North-Central Province, and the plans of them from the Surveyor-General.

Colonial Secretary's Office,
Colombo, December 11, 1923.

CECIL CLEMENTI,
Colonial Secretary.

LAND SALES BY THE SETTLEMENT OFFICER.

SOUTHERN PROVINCE.

No. 6,741, S. O.—On Monday, January 28, 1924, at 12 noon, the Land Settlement Officer will put up for sale or settlement, at Tangalla Resthouse, the under-mentioned portions of Crown land, on the terms authorized by Government. Three allotments of land situated in the Giruwa pattu west division of the Hambantota District of the Southern Province.

Lot.	Name of Land.	Name of Claimant.	Description.	Extent.	
				A. R. P.	
Block survey preliminary plan 296. Village—Getamana.					
143A	Kolabaragahahena, Galendehena	(1) Hewa Kankanange Babun Hami, (2) Kodituwakku Kankanange Don Dines of Kirinda, (3) Handurugamage Don Davith of Kirinda, (4) Suriyage Heen Hamy of ditto, (5) Kankanange Babun Appu of Taraperiya, (6) Abey-singhe Davith Hamy of Kirinda, (7) Hewa Kalugamage Jayanhami, (8) Kongalagamage Heen Appu of Kirinda	Jungle with patches of citronella	26	1 19
161	Madolamukalana	Crown	Forest	4	2 37
162	Madola	do.	do.	16	3 21

Upset price at Rs. 16 to Rs. 50 per acre. Further information regarding these lands can be obtained from the Land Settlement Officer, and plans of them from the Surveyor-General.

Colonial Secretary's Office,
Colombo, December 12, 1923.

CECIL CLEMENTI,
Colonial Secretary.

NORTH-CENTRAL PROVINCE.

No. 6,716, S. O.—On Tuesday, February 5, 1924, at 12 noon, the Land Settlement Officer will put up for sale or settlement, at Kalawewa Irrigation Bungalow, the under-mentioned portions of Crown land, on the terms authorized by Government. Ten allotments of land situated in the Ihalakalagam tulana of Kalagam korale north of Kalagam palata division of the Nuwarakalawiya district of the North-Central Province.

Lot.	Name of Land.	Name of Claimant.	Description.	Extent.	
				A. R. P.	
Block survey preliminary plan 875.—Aswedduma.					
30	Kolongashena or Tisbambegawahena or Pansalagawahena	(1) Adikari Mudiyansele Appuhamy, (2) ditto Wannihami, Vel-Vidane, (3) Dampellessagama Punchirala Dassanayake, (4) Adikari Mudiyansele Kapurala, ex Korala, (5) Bandage Pinhamy, (6) Ukku Bandage Kapuru Banda, (7) Punchiralage Suddahamy, (8) Badderlage Tikiri Banda, (9) Manikralage Vel-Vidanegge Ran Banda, (10) Kirihamige Ran Menika, (11) Adikari Mudiyansele Menikrala, Vel-Vidane	Chena	9	2 3
36	Dasanayakagewatta	Wannakuralage Dassanayake	Garden	0	1 9

Lot.	Name of Land.	Name of Claimant.	Description.	Extent.		
				A.	R.	P.
37	Iriyagahawatta	Crown, encroachment by PUNCHIRALA VEDARALAGE PUNCHI MENIKA	Chena	0	1	14
38	Kiriyagahawatta	PUNCHIRALA VEDARALAGE PUNCHI MENIKA	Garden	0	2	18
41	Tisbambe	Crown, encroachment by ADIKARAN MUDIYANSELAGE WANNIHAMY	Chena and hut	0	0	36
46	Godakumburahena	Crown	Chena	1	2	7
47	Meegahawatta	MUDALIHAMY VEDARALAGE UKKUHAMY	do.	0	0	22
50	Ratmaragahawatta	BADDERALA VEDARALAGE RAN MENIKA	do.	0	0	39
51	Meegahawatta	KAPURUHAMIGE MENIKHAMY	Garden	0	0	20
55	Appuhamigewatta	ADIKARAN MUDIYANSELAGE APPUHAMY	Chena	0	1	5

Upset price at Rs. 16 to Rs. 50 per acre. Further information regarding these lands can be obtained from the Land Settlement Officer, and plans of them from the Surveyor-General.

Colonial Secretary's Office,
Colombo, December 12, 1923.

CECIL CLEMENTI,
Colonial Secretary.

No. 6,717, S. O.—On Thursday, February 7, 1924, at 12 noon, the Land Settlement Officer will put up for sale or settlement, at Kalawewa Circuit Bungalow, the under-mentioned portions of Crown land, on the terms authorized by Government. Fourteen allotments of land situated in the Ihalakalagam tulana of Kalagam korale north of Kalagam palata division of the Nuwarakalawiya district of the North-Central Province.

Lot.	Name of Land.	Block survey preliminary plan 834.—Kallanchiyagama.		Description.	Extent.		
		Name of Claimant.			A.	R.	P.
3A	Haliellakele, Kumburathmathekele	Crown; applied for by VAVANNA ABDUL RAHIMAN LEBBE, VEL-VIDANE		Chena	10	1	23
3B	Do.	do.		do.	14	0	36
5A	Wenihalakele	Crown; applied for by PUSPA PANIKIYAGE VELA OF ALUTGANTIRIYAGAMA		do.	8	0	36
7	Wekandapaulahena	Crown; applied for by AHAMADU VEDAGE KASIYA VEDA		do.	2	1	19
7B	Do.	do.		do.	0	0	14
11A	Walpaluwa-ela	Crown		Stream	0	0	18
14	Ismathekele	Crown; applied for by KAVANNA HABIBU		Chena	4	1	14
25A	Wenihalamukalana	Crown; applied for by UNA PACKIR		Forest	6	3	30
25B	Wenihalakele	do.		Chena	8	1	17
28A	Oya-addaramukalana	Crown; applied for by KAVANNA HABIBU		Forest	0	3	38
28B	Do.	do.		do.	0	3	12
28C	Ratahingurukele	Crown; applied for by VAVANNA IBRAHIM SAIBO		Chena	10	0	6
28E	Do.	Crown; applied for by ENA MOHAMMADU LEBBE		do.	2	0	12
28G	Do.	Crown; applied for by V. A. RAHIMAN, VEL-VIDANE		do.	2	0	22

Upset price at Rs. 16 to Rs. 50 per acre. Further information regarding these lands can be obtained from the Land Settlement Officer, and plans of them from the Surveyor-General.

Colonial Secretary's Office,
Colombo, December 12, 1923.

CECIL CLEMENTI,
Colonial Secretary.

No. 6,718, S. O.—On Wednesday, February 6, 1924, at 12 noon, the Land Settlement Officer will put up for sale or settlement, at Kalawewa Irrigation Bungalow, the under-mentioned portions of Crown land, on the terms authorized by Government. Twenty-one allotments of land situated in the Galegoda Kandu tulana of Negampaha korale of Kalagam palata division of the Nuwarakalawiya district of the North-Central Province.

Lot.	Name of Land.	Block survey preliminary plan 858.—Werunkulama.		Description.	Extent.		
		Name of Claimant.			A.	R.	P.
20B	Keeriyagahayaya, Meegahapillewa	Crown; applied for by PITCHE MARIKKARAGE MOMMADU OF NEGAMA		Chena	1	3	38
20C	Do.	Crown; applied for by MOHAMMADU ALI, VIDANE OF NEGAMA		do.	1	0	7
20D	Do.	Crown; applied for by SEINA MEERA SAIBU LEBBE OF NEGAMA		do.	1	0	3
27B	Wadiyagalayaya	Crown; applied for by (1) PACHCHIRAGE ABDUL RAHIMAN, (2) SEGUAGE MOHAMMADU KASIYE OF NEGAMA		do.	2	0	1 ²
27C	Do.	Crown; applied for by ABDUL RAHIMAN ARACHCHILAGE MOHAMED ALI, VEL-VIDANE		do.	2	0	0
27D	Do.	Crown; applied for by (1) SALEMA LEBBEGE IBRAHIM SAIBO, (2) NAURAGE MOHIDEEN, (3) AWAKARAGE SAIBU, (4) DANDUWAGE PACHCHIRA MOHIDEEN, (5) ABUBACKKARAGE PITCHE, (6) ABDURAMANGE PACHCHIRA, (7) KASIYAGE HABIBU		do.	5	3	26
27E	Do.	Crown; applied for by (1) SALEMA LEBBEGE MOHIDEEN, (2) KASIYE ARACHCHILAGE SEYADU		do.	1	0	1
27F	Do.	Crown; applied for by (1) ALLA PITCHCHEGE ADAM OF NEGAMA, (2) PITCHENUTTUGE ABDUL CADER		do.	1	0	2
27G	Do.	Crown; applied for by (1) BAWAGE ALLA PITCHE, ex VEL-VIDANE, (2) ELAWATTAMBIGE MARIKKAR, (3) ANA MOHIDEEN, (4) AHAMADU LEBBEGE PITCHE, (5) SALEMAGE MEERA SAIBO		do.	2	3	35
27J	Do.	Crown; applied for by MEERA LEBBE, VEL-VIDANE OF NEGAMA		do.	1	0	9
27K	Do.	Crown; applied for by SINNA LEBBE VEL-VIDANE PITCHE		do.	1	0	5
27L	Do.	Crown; applied for by KOWANNA SEYADU MOHAMMADU OF NEGAMA		do.	1	0	9
27M	Do.	Crown; applied for by (1) IBRAHIM SAIBUGE PITCHE, (2) H. MEERA LEBBEGE HAMIDU		do.	1	0	12
27O	Do.	Crown; applied for by MEINA PACHCHIRA LEBBE, VEL-VIDANE		do.	1	0	2

Lot.	Name of Land.	Name of Claimant.	Description.	Extent.		
				A.	R.	P.
27P	Wadiyagalayaya	Crown; applied for by (1) Kowanna Peer Mommadu, (2) Kowanna Seyadu Mommadu	Chena	1	0	3
27Q	Do.	Crown; applied for by Hettiarachchige Albinu Appuhamy	do.	1	0	14
31	Mailagahahena	Crown; applied for by (1) Abdul Rahimange Sultan of Negama, (2) Meera Saibo Lebbe	do.	0	3	34
31A	Do.	Crown; applied for by (1) Meera Saibo Vel-Vidane Hamidu of Negama, (2) Kasiya Arachchilage Siyadu	do.	0	3	32
31B	Do.	Crown; applied for by Meera Saibuge Habibu, Vel-Vidane	do.	0	3	28
31C	Do.	Crown; applied for by Dissanayake Wijesundera Banda Arachchi of Walaswewa	do.	1	0	2
31D	Do.	Crown; applied for by (1) Ekanayake Mudiyansele Banda, Arachchi of Kallanchiya, and Ekanayake Mudiyansele Mutu Banda Vel-Vidane	do.	0	3	39

Upset price at Rs. 16 to Rs. 50 per acre. Further information regarding these lands can be obtained from the Land Settlement Officer, and plans of them from the Surveyor-General.

Colonial Secretary's Office,
Colombo, December 12, 1923.

CECIL CLEMENTI,
Colonial Secretary.

No. 6,719, S. O.—On Tuesday, February 5, 1924, at 12 noon, the Land Settlement Officer will put for sale or settlement, at Kalawewa Irrigation Bungalow, the under-mentioned portions of Crown land, on the terms authorized by Government. Twelve allotments of land situated in the Medalassa tulana of Nagampaha korale of Kalagampalata division of the Nuwarakalawiya district of the North-Central Province.

Lot.	Name of Land.	Name of Claimant.	Description.	Extent.		
				A.	R.	P.
Block survey preliminary plan 857. Village—Niyangama.						
2A	Kiralagalahena	Crown, applied for (1) Abdul Rahiman Arachchilage Mohamadu Ali, Vel-Vidane, (2) Sinna Lebbe Adappayage Meera Lebbe, Vel-Vidane	Chena	2	0	12
2B	Do.	Crown, applied for by Kasiya Arachchilage Seyadu	do.	1	0	3
2C	Do.	Crown, applied for by (1) Meera Saibu Vel-Vidanage Hameedu, Vel-Vidane, (2) Kasiya Arachchilage Seyadu	do.	1	0	8
12A	Kongahahena	Crown, applied for by (1) Ali Udumage Esa Lebbe, (2) Sella Marakkage Habibu, (3) Esa Lebbelage Kuppa Pitche, (4) Naurage Mousa, (5) ditto Pachchira, (6) ditto Mammadu, (7) Setuage Mohamamadu Casim	do.	6	3	30
12E	Do.	Crown, applied for by (1) Selema Lebbe Ibrahim Saibo, (2) Ibrahim Saibuge Pitche, (3) Ahamadu Lebbe Neina Mudali, (4) Abdul Rahimange Sultan, (5) Nawanna Mohideen, (6) Awakarage Pitche	do.	5	3	34
12F	Do.	Crown, applied for by Abdul Udumage Esa Lebbe	do.	3	3	32
12G	Do.	Crown, applied for by Abdul Rahiman Arachchilage Mammadu Ali, Vel-Vidane	do.	2	0	1
28	Tisbamba	Crown, claimed by (1) Mohamamadu Ali, Vel-Vidane	Waste land	2	1	12
4A	Pahalanayangawawela	Crown, encroachment by E. Kuppa Pitche	Paddy	0	0	8*
4B	Do.	do.	do.	0	0	3*
4C	Do.	Crown, encroachment by Sinna Lebbege Asannachi	do.	0	0	8*
4D	Do.	Crown, encroachment by Selema Marikar	do.	0	0	9*

* For lease only.

Upset price at Rs. 16 to Rs. 50 per acre. Further information regarding this land can be obtained from the Land Settlement Officer, and plan of it from the Surveyor-General.

Colonial Secretary's Office,
Colombo, December 12, 1923.

CECIL CLEMENTI,
Colonial Secretary.

No. 6,720, S. O.—On Monday, February 11, 1924, at 12 noon, the Land Settlement Officer will put up for sale or settlement, at Kekirawa Resthouse, the under-mentioned portion of Crown land, on the terms authorized by Government. An allotment of land situated in the Ihala Kelegam tulana of Kalagam korale north of Kalagam palata division of the Nuwarakalawiya district of the North-Central Province.

Lot.	Name of Land.	Name of Claimant.	Description.	Extent.		
				A.	R.	P.
Block survey preliminary plan 13.—Manewa.						
106D	Galkattehena and Godawalayaya	(1) Punchi Banda Rajakaruna, (2) Tikiri Banda Rajakaruna, (3) Rajakaruna Mutu Menika	Chena	4	3	0

Upset price at Rs. 16 to Rs. 50 per acre. Further information regarding this land can be obtained from the Land Settlement Officer, and plan of it from the Surveyor-General.

Colonial Secretary's Office,
Colombo, December 12, 1923.

CECIL CLEMENTI,
Colonial Secretary.

No. 6,721, S. O.—On Thursday, February 7, 1924, at 12 noon, the Land Settlement Officer will put up for sale or settlement, at Kalawewa Irrigation Bungalow, the under-mentioned portion of Crown land, on the terms authorized by Government. An allotment of land situated in the Yoda-ola tulana of Kalagam korale north of Kalagam palata division of the Nuwarakalawiya district of the North-Central Province.

Lot.	Name of Land.	Name of Claimant.	Description.	Extent.		
				A.	R.	P.
Block survey preliminary plan 836.—Palugaswewa.						
1A	Mukalana	(1) Ekanayaka Mudiyansele Dingiri Banda, (2) Kariaperumudiyansele Ranhamy, (3) Ilangasinha Mudiyansele Kiri Banda, (4) Appuhamige Kiri Menika, (5) Appuhamige Banda, (6) Appuhamige Mudiyansele	Forest	7	0	35

Upset price at Rs. 16 to Rs. 50 per acre. Further information regarding this land can be obtained from the Land Settlement Officer, and plan of it from the Surveyor-General.

Colonial Secretary's Office,
Colombo, December 12, 1923.

CECIL CLEMENTI,
Colonial Secretary.

No. 6,722, S. O.—On Monday, February 18, 1924, at 12 noon, the Land Settlement Officer, will put up for sale or settlement, at Maradankadawala Circuit Bungalow, the under-mentioned portion of Crown land, on the terms authorized by Government. An allotment of land situated in the Ihala Kelegam tulana of Kalagam korale north of Kalagam palata division of the Nuwarakalawiya district of the North-Central Province.

Lot.	Name of Land.	Name of Claimant.	Description.	Extent.	
				A.	R. P.
65	Halambagahahena	(1) Menikrala Vel-Vidanage Banda Hitapu Vel-Vidane, (2) Ranhamige Punchi Banda	Chena	5	0 9

Upset price at Rs. 16 to Rs. 50 per acre. Further information regarding this land can be obtained from the Land Settlement Officer, and plan of it from the Surveyor-General.

Colonial Secretary's Office,
Colombo, December 12, 1923.

CECIL CLEMENTI,
Colonial Secretary.

No. 6,723, S. O.—On Friday, February 15, 1924, at 12 noon, the Land Settlement Officer will put up for sale or settlement, at Habarana Resthouse, the under-mentioned portions of Crown land, on the terms authorized by Government. Two allotments of land situated in the Matombuwa tulana of Matombuwa korale of Hurulu palata division of the Nuwarakalawiya district of the North-Central Province.

Lot.	Name of Land.	Name of Claimant.	Description.	Extent.	
				A.	R. P.
19	Dambagahaidama	Kandatage Ausadahamy, Vel-Vidane	Chena	1	0 3
66	Palugahalanda	(1) Kapuruhamy Hitapu Vel-Vidanage Appuhamy, (2) Bandiyalage Udayare, (3) Punchiralage Kapuruhamy, (4) Kapuruhamige Mudalihami, Vel-Vidane, (5) Appuralage Kandate, (6) Malhami Lekamage Kapuruhami Vel-Vidane	Hight jungle	7	1 19

Upset price at Rs. 16 to Rs. 50 per acre. Further information regarding these lands can be obtained from the Land Settlement Officer, and plans of them from the Surveyor-General.

Colonial Secretary's Office,
Colombo, December 12, 1923.

CECIL CLEMENTI,
Colonial Secretary.

No. 6,724, S. O.—On Wednesday, February 6, 1924, at 12 noon, the Land Settlement Officer will put up for sale or settlement, at Kalawewa Irrigation Bungalow, the under-mentioned portions of Crown land, on the terms authorized by Government. Twelve allotments of land situated in the Galegoda Kandu tulana of Negampaha [korale of Kalagam palata division of the Nuwarakalawiya district of the North-Central Province.

Lot.	Name of Land.	Name of Claimant.	Description.	Extent.	
				A.	R. P.
10A	Inginigahahena	Crown; applied for by Dissanayake Ukku Banda of Kattanchiya	Chena	2	0 2
10B	Do.	Crown; applied for by (1) Ena Packkira Lebbe, <i>ex</i> Vel-Vidane of Negama, (2) Abdul Rahaman Arachchige Mohamed Ali	do.	2	0 2
10D	Do.	Crown; applied for by Hettiarachchige Albinu Appuhami of Werunkulama	do.	5	0 4
10E	Do.	Crown; applied for by Dissanayake Tikiri Banda and A. H. B. Ranhami	do.	1	0 3
10F	Do.	Crown; applied for by (1) Chena Mana Marikkar, (2) Chena Meera Saibo	do.	2	0 6
12A	Irattigalahena	Crown	do.	1	1 39
12B	Do.	Crown; applied for by (1) Sena Meera Saibo, (2) Meina Mohammadu Lebbe	do.	3	3 39
12C	Do.	Crown; applied for by (1) Ena Meera Saibo, Vel-Vidane, (2) Naurage Mousa of Nelliagama	do.	2	0 1
12D	Do.	Crown; applied for by (1) Ena Saibo, (2) Ana Omeru Lebbe of Nelliagama	do.	2	0 9
22	Kongahahena	Crown	do.	4	2 10
22A	Do.	Crown; applied for by (1) Selema Meera Saibo, (2) Marakkarage Sinna Lebbe	do.	1	0 3
54A	Ambagahahena Kongahahena	<i>alias</i> Crown; applied for by Ena Pachchira Lebbe, <i>ex</i> Vel-Vidane	do.	1	0 4

Upset price at Rs. 16 to Rs. 50 per acre. Further information regarding these lands can be obtained from the Land Settlement Officer, and plans of them from the Surveyor-General.

Colonial Secretary's Office,
* Colombo, December 12, 1923.

CECIL CLEMENTI,
Colonial Secretary.

No. 6,725, S. O.—On Monday, February 11, 1924, at 12 noon, the Land Settlement Officer will put up for sale or settlement, at Kekirawa Resthouse, the under-mentioned portions of Crown land, on the terms authorized by Government. Two allotments of land situated in the Medalassa tulana of Kalagam korale south of Kalagam palata division of the Nuwarakalawiya district of the North-Central Province.

Lot.	Name of Land.	Name of Claimant.	Description.	Extent.	
				A.	R. P.
39	Dambagahawatta	Rajakaruna Mudiyansele Wannihami, <i>ex</i> Wew-Lekama	Garden	0	3 21

Block survey preliminary plan 880.—Indunugala.

Lot.	Name of Land.	Name of Claimant.	Description.	Extent.		
				A.	R.	P.
33	Ambagahakoruwa	Crown; encroachment by Appuhami Vel-Vidanege Malhami	Open land	0	0	16

Upset price at Rs. 16 to Rs. 50 per acre. Further information regarding these lands can be obtained from the Land Settlement Officer, and plans of them from the Surveyor-General.

Colonial Secretary's Office,
Colombo, December 12, 1923.

CECIL CLEMENTI,
Colonial Secretary.

No. 6,726, S. O.—On Tuesday, February 5, 1924, at 12 noon, the Land Settlement Officer will put up for sale or settlement, at Kalawewa Irrigation Bungalow, the under-mentioned portions of Crown land, on the terms authorized by Government. Thirteen allotments of land situated in the Karukkankulama tulana of Maminiya korale of the Kalagam palata division of the Nuwarakalawiya district of the North-Central Province.

Block survey preliminary plan 893.—Mudaperumagama.

Lot.	Name of Land.	Name of Claimant.	Description.	Extent.		
				A.	R.	P.
13	Alutwatta	Kauwa Delanka Achchariya	Garden	0	1	0
14	Kosgahawatta	Encroachment by Mantriya Wijjapothia	do.	0	0	14
15	Kolongahawatta	Kirihapuwa Panikkiyage Tikka	do.	0	0	16
16	Maragahawatta	Kauwa Gampanikkiya	do.	0	1	3
17	Murungagahawatta	Siriya Kiriya Veda	do.	0	0	17
18	Siyambalagahawatta	Siriyage Sewranga	do.	0	0	34
19	Meegahawatta	Arumage Weyla	do.	0	0	27
20	Dodangahawatta	Kapuwa Upasakayage Poola	do.	0	0	33
21	Ambagahawatta	Siriyage Ganithaya	do.	0	0	34
22	Gansooriyagahawatta	Andiya Perumbadaya	do.	0	0	29
23	Palugahawatta	Andiya Panchanadaya	do.	0	0	19
29	Kongahahena	Crown	Chena	0	3	14
34	Meegahahena	do.	do.	0	1	14

Upset price at Rs. 16 to Rs. 50 per acre. Further information regarding these lands can be obtained from the Land Settlement Officer, and plans of them from the Surveyor-General.

Colonial Secretary's Office,
Colombo, December 12, 1923.

CECIL CLEMENTI,
Colonial Secretary.

No. 6,727, S. O.—On Saturday, February 2, 1924, at 12 noon, the Land Settlement Officer will put up for sale or settlement, at Kalawewa Irrigation Bungalow, the under-mentioned portions of Crown land, on the terms authorized by Government. Two allotments of land situated in the Yoda-ela tulana of Kalagam korale north of Kalagam palata division of the Nuwarakalawiya district of the North-Central Province.

Block survey preliminary plan 899.—Kaduruwegama.

Lot.	Name of Land.	Name of Claimant.	Description.	Extent.		
				A.	R.	P.
27	Waneidama	Crown; applied for by (1) Menika Vidanege Dingiri Naide, (2) Kapuwa Vidanege Arachchiya, (3) Kirihami Vel-Vidanege Appuhami	Chena	1	1	1
34	Do.	Crown; applied for by Kadira Veda Gurunnehege Kiriya Veda	do.	1	0	13

Upset price at Rs. 16 to Rs. 50 per acre. Further information regarding these lands can be obtained from the Land Settlement Officer, and plans of them from the Surveyor-General.

Colonial Secretary's Office,
Colombo, December 12, 1923.

CECIL CLEMENTI,
Colonial Secretary.

No. 6,728, S. O.—On Saturday, February 9, 1924, at 12 noon, the Land Settlement Officer will put up for sale or settlement, at Kalawewa Irrigation Bungalow, the under-mentioned portions of Crown land, on the terms authorized by Government. Seven allotments of land situated in the Galegoda Kandu tulana of Negampaha korale of Kalagam palata division of the Nuwarakalawiya district of the North-Central Province.

Block survey preliminary plan 861.—Nika-attegama.

Lot.	Name of Land.	Name of Claimant.	Description.	Extent.		
				A.	R.	P.
25A	Kongahahena	Crown, applied for by Dissanayake Banda, Vel-Vidane of Negama	Chena	3	0	17
25D	Do.	Crown, applied for by (1) Kapuralage Mudalihami, (2) Punchiralage Kiri Banda, (3) Mudalihami Vidanage Kapuruhami, (4) Ukku Bandage Punchi Banda	do.	3	0	0
25E	Do.	Crown, applied for by Dissanayake Banda, Vel-Vidane of Nika-attegama	do.	0	2	1
27A	Do.	Crown, applied for by Dissanayake Ukku Banda of Kallanchiya	do.	1	0	0
40B	Do.	Crown, applied for by Dissanayake Banda, Vel-Vidane of Nika-attegama	do.	1	1	39
40C	Do.	Crown, applied for by (1) Wanniharnige Nanhami of Nika-attegama, (2) Ukkuralage Thewahami	do.	3	0	9
58A	Banamaduwehena	Crown, applied for by Ukku Bandage Punchi Banda	do.	1	0	0

Upset price at Rs. 16 to Rs. 50 per acre. Further information regarding these lands can be obtained from the Land Settlement Officer, and plans of them from the Surveyor-General.

Colonial Secretary's Office,
Colombo, December 12, 1923.

CECIL CLEMENTI,
Colonial Secretary.

No. 6,729, S. O.—On Saturday, February 9, 1924, at 12 noon, the Land Settlement Officer will put up for sale or settlement, at Kalawewa Irrigation Bungalow, the under-mentioned portions of Crown land, on the terms authorized by Government. Seven allotments of land situated in the Galegoda Kandu tulana of Negampaha korale of Kalagam palata division of the Nuwarakalawiya district of the North-Central Province.

Lot.	Name of Land.	Block survey preliminary plan 863.—Udanegama.		Description.	Extent.		
		Name of Claimant.			A.	R.	P.
1A	Meegahayaya	..	Crown, applied for by (1) Chena Mana Marikkar, (2) Chena Meera Saibo of Negama	Chena	1	3	39
1B	Do.	..	Crown, applied for by (1) Meera Lebbe Vel-Vidane, (2) Kawanna Mohammodu Kani of Negama	do.	3	0	18
10A	Bogahayaya and Dambagahayaya	..	Crown, applied for by (1) Abdul Rahimange Sultan, (2) Sena Meera Saibo Lebbe of Negama	do.	1	0	8
10B	Do.	..	Crown, applied for by Pitchchage Paekckira of Negama	do.	1	0	8
10C	Do.	..	Crown, applied for by (1) Allapitchchage Adam, (2) Pitchchuttuge Abdul Cader of Negama	do.	1	0	4
10D	Do.	..	Crown, applied for by Kawanna Mohammodu Kani of Negama	do.	1	0	7
10E	Do.	..	Crown, applied for by Noor Mohammodu, Vel-Vidane of Negama	do.	0	3	38

Upset price at Rs. 16 to Rs. 50 per acre. Further information regarding these lands can be obtained from the Land Settlement Officer, and plans of them from the Surveyor-General.

Colonial Secretary's Office,
Colombo, December 12, 1923.

CECIL CLEMENTI,
Colonial Secretary.

No. 6,730, S. O.—On Monday, February 11, 1924, at 12 noon, the Land Settlement Officer will put up for sale or settlement, at Kekirawa Resthouse, the under-mentioned portions of Crown land, on the terms authorized by Government. Six allotments of land situated in the Kandu tulana of Unduruwa korale of Kalagam palata division of the Nuwarakalawiya district of the North-Central Province.

Lot.	Name of Land.	Block survey preliminary plan 874.—Pinewa.		Description.	Extent.		
		Name of Claimant.			A.	R.	P.
1F	Huniyanwaleyaya	..	Crown, applied for by Ilangasinha Kapuru Banda, Vel-Vidane, and another	Chena	1	0	5
25B	Elhena	..	Crown, applied for by Dingiralage Punchirala	do.	1	2	4
25C	Do.	..	Crown, applied for by Ratnayake Mudiyansele Dingiri Banda	do.	1	0	12
25D	Welanegodayayahena	..	Crown, applied for by Ekanayake Punchirala of Karuwelagala	do.	2	1	7
34A	Mulketigalelanda	..	Crown, applied for by Kapuruhami Arachchilage Dingiri Appu, Vel-Vidane	Chena (tishamba)	0	2	5
51B	Nikaweratiyelanda	..	Crown, applied for by Ekanayake Punchirala	Chena	0	3	14

Upset price at Rs. 16 to Rs. 50 per acre. Further information regarding these lands can be obtained from the Land Settlement Officer, and plans of them from the Surveyor-General.

Colonial Secretary's Office,
Colombo, December 12, 1923.

CECIL CLEMENTI,
Colonial Secretary.

No. 6,731, S. O.—On Monday, February 11, 1924, at 12 noon, the Land Settlement Officer will put up for sale or settlement, at Kekirawa Resthouse, the under-mentioned portions of Crown land, on the terms authorized by Government. Eight allotments of land situated in the Ihala Kalagam tulana of Kalagam korale north of Kalagam palata division of the Nuwarakalawiya district of the North-Central Province.

Lot.	Name of Land.	Block survey preliminary plan 6.—Gantiriyagama.		Description.	Extent.		
		Name of Claimant.			A.	R.	P.
1	Nambadawalalanda	..	Crown	Chena	3	3	0
1A	Do.	..	Crown, applied for by Kiribandage Punchi Banda	do.	2	0	16
8	Kubukgahalanda	..	Crown	do.	4	0	35
8A	Do.	..	Crown, applied for by R. Punchirala	do.	1	0	10
86A	Dunumadalagahahena	..	Crown, applied for by J. A. Arnolis Appu	do.	1	0	9
86C	Getapaluwelanda	..	Crown, applied for by Kiribandage Bandara	do.	2	0	11
86G	Do.	..	Crown, applied for by R. Kiri Banda, Vel-Vidane, and others	do.	3	2	20
14A	Getapaluweaccare.	..	Crown, encroachment by R. Kiri Banda, Vel-Vidane, and others	Paddy field	0	1	29*

* For lease only.

Upset price at Rs. 16 to Rs. 50 per acre. Further information regarding these lands can be obtained from the Land Settlement Officer, and plans of them from the Surveyor-General.

Colonial Secretary's Office,
Colombo, December 12, 1923.

CECIL CLEMENTI,
Colonial Secretary.

No. 6,732, S. O.—On Monday, February 11, 1924, at 12 noon, the Land Settlement Officer will put up for sale or settlement, at Kekirawa Resthouse, the under-mentioned portions of Crown land, on the terms authorized by Government. Two allotments of land situated in the Karukkankulama tulana of Maminiya korale of Kalagam palata division of the Nuwarakalawiya district of the North-Central Province.

Lot.	Name of Land.	Block survey preliminary plan 840.—Ihalagama.		Description.	Extent.		
		Name of Claimant.			A.	R.	P.
26A	Kandangodalanda	..	Crown, applied for by D. B. Ekanayaka of Nikiniyawa for T. B. Poholiyadda of Kekirawa	Chena	3	0	10

Lot.	Name of Land.	Name of Claimant..	Description.	Extent.		
				A.	R.	P.
39A	Kandangodalanda ..	Crown, applied for by (1) Dingiri Banda Ilangasinha of Sestraveliya, (2) Ilangasinha Mudiyansele Appuhami, (3) I. M. Dingiri Banda of Olukaranda	Low jungle ..	2	0	10

Upset price at Rs. 16 to Rs. 50 per acre. Further information regarding these lands can be obtained from the Land Settlement Officer, and plans of them from the Surveyor-General.

Colonial Secretary's Office,
Colombo, December 12, 1923.

CECIL CLEMENTI,
Colonial Secretary.

No. 6,733, S. O.—On Thursday, February 7, 1924, at 12 noon, the Land Settlement Officer will put up for sale or settlement, at Kalawewa Irrigation Bungalow, the under-mentioned portions of Crown land, on the terms authorized by Government. Six allotments of land situated in the Medalassa tulana of Kalagam korale south of Kalagam palata division of the Nuwarakalawiya district of the North-Central Province.

Block survey preliminary plan 849.—Puliyankulama.						
Lot.	Name of Land.	Name of Claimant.	Description.	Extent.		
				A.	R.	P.
50A	Andarayaya ..	Crown, applied for by Appuhamige Mudalihami and ten others	Chena ..	11	0	12
50C	Diulgahahena ..	Crown, applied for by N. Kapuruhami ..	do. ..	1	0	9
68A	Kandapaulahena <i>alias</i> Paluwattahena ..	Crown, applied for by Abeysinghe Mudiyansele Appuhami ..	do. ..	1	0	3
68C	Kongahahena ..	Crown, applied for by Kapuruhami Hitapuarachchilage Tikiri Appuhami	do. ..	2	0	12
75A	Landa ..	Crown, applied for by A. M. Kiri Banda, Vel-Vidane of Mahawela	do. ..	5	0	31
79A	Bogahawalamukalana	Crown, applied for by T. M. Kirihami, Arachchi ..	Forest ..	2	0	21

Upset price at Rs. 16 to Rs. 50 per acre. Further information regarding these lands can be obtained from the Land Settlement Officer, and plans of them from the Surveyor-General.

Colonial Secretary's Office,
Colombo December, 12, 1923.

CECIL CLEMENTI,
Colonial Secretary.

No. 6,734, S. O.—On Wednesday, February 6, 1924, at 12 noon, the Land Settlement Officer, will put up for sale or settlement at Kalawewa Irrigation Bungalow, the under-mentioned portion of Crown land, on the terms authorized by Government. An allotment of land situated in the Galegodakandu tulana of Negampaha korale of Kalagam palata division of the Nuwarakalawiya district of the North-Central Province.

Block survey preliminary plan 860.—Kandulugama.						
Lot.	Name of Land.	Name of Claimant.	Description.	Extent.		
				A.	R.	P.
48A	Habakudawewehena ..	Crown, applied for by (1) Dissanayaka Wannihami, Vel-Vidane, (2) Ekanayake Mudiyansele Dingiri Banda, Registrar, (3) Ekanayake Mudiyansele Punchi Banda, (4) ditto Mudiyanse, (5) Punchirala Vel-Vidanege Tikiri Banda	Chena ..	6	0	1

Upset price at Rs. 16 to Rs. 50 per acre. Further information regarding this land can be obtained from the Land Settlement Officer, and plan of it from the Surveyor-General.

Colonial Secretary's Office,
Colombo, December 12, 1923.

CECIL CLEMENTI,
Colonial Secretary.

No. 6,735, S. O.—On Monday, February 11, 1924, at 12 noon, the Land Settlement Officer, will put up for sale or settlement at Kekirawa Resthouse, the under-mentioned portions of Crown land, on the terms authorized by Government. Eight allotments of land situated in the Karukkankulama tulana of Maminiya korale of Kalagam palata division of the Nuwarakalawiya district of the North-Central Province.

Block survey preliminary plan 838.—Mayilanperuwawa.						
Lot.	Name of Land.	Name of Claimant.	Description.	Extent.		
				A.	R.	P.
7A	Orugallandukkele ..	Crown, applied for by Kapurula Undiyarala	Chena ..	1	0	13
7B	Do. ..	Crown, applied for by Adikari Mudiyansele Kirihami ..	do. ..	2	0	11
7C	Meegahalanda ..	Crown, applied for by (1) Mudalihamige Banda, Vedarala, (2) Adikarimudiyansele Nanhami	do. ..	3	0	21
15A	Tisbambe ..	Crown, applied for by Banda Vedaralage Mohottala ..	Waste land ..	1	0	9
15B	Do. ..	Crown ..	do. ..	0	1	18
30A	Kongahalanda ..	Crown, applied for by Adikarimudiyansele Kapurula ..	Chena ..	1	0	13
30B	Do. ..	Crown, applied for by Kapurula Undiyarala ..	do. ..	1	0	12
54A	Weeragahalanda <i>alias</i> Weeragahaidama ..	Crown, applied for by K. V. Bandirala ..	High jungle ..	5	0	21

Upset price at Rs. 16 to Rs. 50 per acre. Further information regarding these lands can be obtained from the Land Settlement Officer, and plans of them from the Surveyor-General.

Colonial Secretary's Office,
Colombo, December 12, 1923.

CECIL CLEMENTI,
Colonial Secretary.

No. 6,736, S. O.—On Monday, February 4, 1924, at 12 noon, the Land Settlement Officer will put up for sale or settlement, at Kalawewa Irrigation Bungalow, the under-mentioned portions of Crown land, on the terms authorized by Government. Eleven allotments of land situated in the Karukkankulama tulana of Mamaniya korale of Kalagam palata division of the Nuwarakalawiya district of the North-Central Province.

Lot.	Name of Land.	Block survey preliminary plan 903.—Kanjankulama.		Description.	Extent.		
		Name of Claimant.			A.	R.	P.
5	Dambagaha-accare	Suduyelikandage	Tediyas Appuhami	Garden	1	1	4
14	Ketakelagahahena	Crown; applied for by Appuhamige Kiri Banda, Vedarala, and two others		Chena	3	0	10
18	Meegahawatta	Crown; applied for by Dassanayake Mudiyansele Kapurala Arachchilage Tikiri Appu, Vel-Vidane		Garden	0	0	25
20½	Do.	Crown; encroachment by Ukkuralage Appuhami		do.	0	0	15
22	Dambagahawatta	Crown; encroachment by Bandage Ukkurami		do.	0	0	18
23	Do.	Crown; encroachment by Badderlage Menuhamy		do.	0	0	10
24	Bogahawatta	Crown; encroachment by Bandage Mohottala and disputed by Punchiralage Ukku Banda and others		do.	0	0	24
25	Do.	Crown; encroachment by Kapuralage Banda and Ukkurala.		do.	0	0	37
26	Kohombagahawatta	Crown; encroachment by Herashamige Appurala		do.	0	0	20
30	Meegahawatta	Crown; encroachment by Badderlage Dingirihami		do.	0	0	13
46	Dambagahawatta	Crown; encroachment by Ukkuralage Appuhami		do.	0	0	21

Upset price at Rs. 16 to Rs. 50 per acre. Further information regarding these lands can be obtained from the Land Settlement Officer, and plans of them from the Surveyor-General.

Colonial Secretary's Office,
Colombo, December 12, 1923.

CECIL CLEMENTI,
Colonial Secretary.

No. 6,737, S. O.—On Monday, February 4, 1924, at 12 noon, the Land Settlement Officer will put up for sale or settlement at Kalawewa Irrigation Bungalow, the under-mentioned portions of Crown land, on the terms authorized by Government. Seven allotments of land situated in the Yoda-ela tulana of Kalagam korale north of Kalagam palata division of the Nuwarakalawiya district of the North-Central Province.

Lot.	Name of Land.	Block survey preliminary plan 850.—Wijitapura.		Description.	Extent.		
		Name of Claimant.			A.	R.	P.
22	Landa	Crown; leased by S. N. Don Simon Appuhamy and claimed by the temple		Chena	1	2	15
46	Watta and kadai	Crown; occupied by J. D. Charles Appu of Kalawewa		Garden	0	0	21
48	Watta	Crown; occupied by S. N. Anthony Perera		do.	0	0	9
56	Do.	Crown; leased by K. Charles Perera		do.	0	0	5
58	Do.	Crown; leased by A. W. Punchi Sinno		do.	0	0	9
19	Pansalawatta	Sri Sumana Nayaka Unnanse, Unduruvawa, High Priest		do.	0	2	8
27B	Kongahahena, Goda-kiralagaha-accare	Crown; applied for by A. M. Appuhami of Puliyankulama and claimed by Sri Sumana Nayake Unnanse, Unduruvawa, High Priest of Wijitapura Pansala		do.	1	0	9

Upset price at Rs. 16 to Rs. 50 per acre. Further information regarding these lands can be obtained from the Land Settlement Officer, and plans of them from the Surveyor-General.

Colonial Secretary's Office,
Colombo, December 12, 1923.

CECIL CLEMENTI,
Colonial Secretary.

No. 6,738, S. O.—On Thursday, February 7, 1924, at 12 noon, the Land Settlement Officer will put up for sale or settlement, at Kalawewa Irrigation Bungalow, the under-mentioned portion of Crown land, on the terms authorized by Government. An allotment of land situated in the Thalakelegam tulana of Kalagam korale north of Kalagam palata division of the Nuwarakalawiya district of the North-Central Province.

Lot.	Name of Land.	Block survey preliminary plan 837.—Galagederagama.		Description.	Extent.		
		Name of Claimant.			A.	R.	P.
1A	Galagederagamakele	(1) Wanninayake Mudiyansele Punchirala Vel-Vidane, (2) ditto Kira Banda, (3) Ukku Banda Vel-Vidanege Tikiri Banda, (4) Kiri Bandage Kapuru Banda, (5) Banda Hitapu Vel-Vidanege Appuhamy, (6) Ukku Bandage Kiri Banda, (7) Dingiri Bandage Ukku Amma, (8) Ekanayake Ukku Banda, (9) Dissanayake Mudiyansele Wanni Hamy, (10) Kiri Bandage Ran Menika and others		Forest	30	0	32

Upset price at Rs. 16 to Rs. 50 per acre. Further information regarding this land can be obtained from the Land Settlement Officer, and plan of it from the Surveyor-General.

Colonial Secretary's Office,
Colombo, December 12, 1923.

CECIL CLEMENTI,
Colonial Secretary.

No. 6,739, S. O.—On Monday, February 4, 1924, at 12 noon, the Land Settlement Officer will put up for sale or settlement, at Kalawewa Irrigation Bungalow, the under-mentioned portion of Crown land, on the terms authorized by Government. An allotment of land situated in the Medalassa tulana of Kalagam korale south of Kalagam palata division of the Nuwarakalawiya district of the North-Central Province.

Lot.	Name of Land.	Block survey preliminary plan 894.—Radagama.		Description.	Extent.		
		Name of Claimant.			A.	R.	P.
1A	Dehigahayaya	Crown, applied for by Jambahenayage Kakkiya Pediya		Chena	2	0	0

Upset price at Rs. 16 to Rs. 50 per acre. Further information regarding the land can be obtained from the Land Settlement Officer, and plan of it from the Surveyor-General.

Colonial Secretary's Office,
Colombo, December 12, 1923.

CECIL CLEMENTI,
Colonial Secretary.

No. 6,740, S. O.—On Monday, February 4, 1924, at 12 noon, the Land Settlement Officer will put up for sale or settlement, at Kalawewa Irrigation Bungalow, the under-mentioned portions of Crown land, on the terms authorized by Government. Two allotments of land situated in the Yodacla tulana of Kalagam korale north of Kalagam palata division of the Nuwarakalawiya district of the North-Central Province.

Lot.	Name of Land.	Name of Claimant.	Description.	Extent.		
				A.	R.	P.
13	Pinkumburegodella	Crown, encroachment by the Trustees of Wijitapura temple	Paddy	0	0	30
14	Migahakotuwa	Crown, encroachment by Adikari Mudiyansele Kiri Kiri Banda Vel-Vidane	do.	0	2	20*

* For lease only.

Upset price at Rs. 16 to Rs. 50 per acre. Further information regarding these lands can be obtained from the Land Settlement Officer, and plans of them from the Surveyor-General.

Colonial Secretary's Office,
Colombo, December 1, 1923.

CECIL CLEMENTI,
Colonial Secretary.

No. 6,742, S. O.—On Tuesday, February 12, 1924, at 12 noon, the Land Settlement Officer, will put up for sale or settlement at Kekirawa Resthouse, the under-mentioned portions of Crown land, on the terms authorized by Government. Twenty allotments of land situated in the Karukkankulama tulana of Maminiya korale of Kalagam palata division of the Nuwarakalawiya district of the North-Central Province.

Lot.	Name of Land.	Name of Claimant.	Description.	Extent.		
				A.	R.	P.
11A	Talgahahena	Crown, applied for by Kapuralage Wannihami	Low jungle	2	0	20
11B	Do.	Crown, applied for by Andris Appuge Ranhami	do.	2	0	18
11D	Do.	Crown, applied for by Kapuralage Mudalihami	do.	2	0	15
11E	Do.	Crown, applied for by Illangasinghe Kapurala	do.	1	0	10
11F	Do.	Crown, applied for by Illangasinghe Appuhami	do.	2	0	12
11H	Do.	Crown, applied for by Appuhamige Banda	do.	3	0	22
11I	Do.	Crown, applied for by Kariapperuma Mudiyansele Tikiri Banda	do.	2	0	8
27A	Palugahahena	Crown, applied for by Arnolis de Silva	Chena	5	0	33
83A	Bogahahena	Crown, applied for by Illangasinghe Kapurala	do.	1	0	12
83B	Do.	Crown, applied for by Illangasinghe Appuhami	do.	1	0	10
83C	Do.	Crown, applied for by (1) Dingiri Banda Illangasinghe, (2) Illangasinghe Punchirale Dingiri Banda, (3) Illangasinghe Kapuruhami, (4) Illangasinghe Bandage Appuhami, (5) Basnayaka Ukku Banda	do.	7	1	0
83C	Kiriyaahahena	Crown, applied for by E. S. Appuhami and 14 others	do.	15	3	39
88	Tisbamba	Crown, applied for by (1) Illangasinghe Appuhami, (2) ditto Mudiyanse, (3) ditto Kapurala, (4) ditto Menikrala	Open waste land	0	2	27
100A	Pillewehena	Crown, applied for by (1) Illangasinghe Punchirala Dingiri Banda, (2) Illangasinghe Appuhamige Banda	Chena	3	0	24
100B	Do.	Crown	do.	0	3	1
100D	Do.	Crown, applied for by T. B. Ekanayaka and Kawrala-appuhamige Kapuruhami	do.	6	0	29
100E	Do.	Crown, applied for by Punchi Banda Illangasinghe	do.	5	0	20
100F	Do.	Crown, applied for by T. B. Ekanayake	do.	3	0	20
97	Indipitiya and Talgahahena	Crown, applied for by Dingiri Banda, Vel-Vidane of Olukaranda and Illangasinghe Kalukumara Punchi Banda and others	do.	3	3	9
103	Meegahaidama	Crown, applied for by Illangasinghe Appuhami of Sestrawalliya, and Ekanayake Illangasinghe Dingiri Banda, Vel-Vidane of Olukaranda	do.	4	0	11

Upset price at Rs. 16 to Rs. 50 per acre. Further information regarding these lands can be obtained from the Land Settlement Officer, and plans of them from the Surveyor-General.

Colonial Secretary's Office,
Colombo, December 12, 1923.

CECIL CLEMENTI,
Colonial Secretary.

No. 6,743, S. O.—On Tuesday, February 12, 1924, at 12 noon, the Land Settlement Officer will put up for sale or settlement at Kekirawa Resthouse, the under-mentioned portions of Crown land, on the terms authorized by Government. Four allotments of land situated in the Karukkankulama tulana of Maminiya korale division of the Nuwarakalawiya district of the North-Central Province.

Lot.	Name of Land.	Name of Claimant.	Description.	Extent.		
				A.	R.	P.
1A	Gokarellagamalandukele	Crown; applied for by K. V. Tikira	Low jungle	1	0	16
1B	Do.	Crown; applied for by K. V. Kapuwa	do.	1	0	13
1C	Do.	Crown; applied for by K. V. Appu Naide	do.	1	0	14
1D	Do.	Crown; applied for by A. V. Arachchia	do.	1	0	11

Upset price at Rs. 16 to Rs. 50 per acre. Further information regarding these lands can be obtained from the Land Settlement Officer, and plans of them from the Surveyor-General.

Colonial Secretary's Office,
Colombo, December 12, 1923.

CECIL CLEMENTI,
Colonial Secretary.

No. 6,744, S. O.—On Tuesday, February 12, 1924, at 12 noon, the Land Settlement Officer will put up for sale or settlement at Kekirawa Resthouse, the under-mentioned portions of Crown land, on the terms authorized by Government. Two allotments of land situated in the Karukkankulama tulana of Maminiya korale of Kalagam palata division of the Nuwarakalawiya district of the North-Central Province.

Lot.	Name of Land.	Name of Claimant.	Description.	Extent.		
				A.	R.	P.
5A	Hikgahahena	Applied for by Illangasinghe Appuhami, Korala of Olukaranda and two others	Chena and high jungle	5	0	27

Lot.	Name of Land.	Name of Claimant.	Description.	Extent. A. R. P.
19A	Hikgahahena	Crown; applied for by T. B. Ekanayake of Sestrawelliya and three others	Chena and new clearing	4 0 32

Upset price at Rs. 16 to Rs. 50 per acre. Further information regarding these lands can be obtained from the Land Settlement Officer, and plans of them from the Surveyor-General.

Colonial Secretary's Office,
Colombo, December 12, 1923.

CECIL CLEMENTI,
Colonial Secretary.

No. 6,745, S. O.—On Tuesday, February 12, 1924, at 12 noon, the Land Settlement Officer, will put up for sale or settlement at Kekirawa Resthouse, the under-mentioned portion of Crown land, on the terms authorized by Government. An allotment of land situated in the Kekira tulana of Maminiya korale of Kalagam palata division of the Nuwara-kalawiya district of the North-Central Province.

Lot.	Name of Land.	Name of Claimant.	Description.	Extent. A. R. P.
11A	Millagahahena	Crown; applied for by Kapurala, ex Arachchi of Hinukkiriya	Chena	2 0 8

Upset price at Rs. 16 to Rs. 50 per acre. Further information regarding this land can be obtained from the Land Settlement Officer, and plan of it from the Surveyor-General.

Colonial Secretary's Office,
Colombo, December 12, 1923.

CECIL CLEMENTI,
Colonial Secretary.

LAND ACQUISITION NOTICES.

HAVING been duly directed by the Governor, with the advice of the Executive Council, acting under the provisions of "The Land Acquisition Ordinance of 1876," section 6, to take order for the acquisition of the following lands, required for a public purpose, namely, for erecting a new school bungalow for Kalagoda school, to wit:—

Lot.	Name of Land.	Description.	Name of Claimant.	Extent. A. R. P.
1	Ambagahawatta	Chena contains 6 coconut trees	M. Simon Perera, &c.	1 3 16.8
2	—	Cart road	do.	0 0 6.6
3	Ambagahawatta	Contains 2 coconut trees and 13 jak trees	do.	0 1 17.6

I hereby give public notice, as required by section 7, that the Government proposes to take possession of the lands. All persons interested in the aforesaid lands are hereby required to appear personally or by agent before me at this office on January 21, 1924, at 12 noon, and to state the nature of their respective interests in the lands, and the amount and particulars of their claims to compensation for such interests.

The Kachcheri,
Colombo, December 12, 1923.

R. N. THAINE,
Government Agent.

HAVING been duly directed by the Governor, with the advice of the Executive Council, acting under the provisions of "The Land Acquisition Ordinance of 1876," section 6, to take order for the acquisition of the following lands, required for a public purpose, namely, for widening the Lanternhill-Somerset estate cart road, to wit:—

Lot.	Name of Land.	Description.	Name of Claimant.	Extent. A. R. P.
1	Galpayawatta	Native garden, contains tea bushes, 1 jak tree 40 years old; and 1 arecanut tree	M. Juan Appu of Malan-gamuwa	0 0 10.5
2	Galpaya estate	Open land	G. B. S. de Silva of Gampola	0 0 4.1

I hereby give public notice, as required by section 7, that the Government proposes to take possession of the lands. All persons interested in the aforesaid lands are hereby required to appear personally or by agent before me at the Local Board Office, Gampola, on January 21, 1924, at 10 A.M., and to state the nature of their respective interests in the lands, and the amount and particulars of their claims to compensation for such interests.

The Kachcheri,
Kandy, December 14, 1923.

W. L. KINDERSLEY,
Government Agent.

HAVING been duly directed by the Governor, with the advice of the Executive Council, acting under the provisions of "The Land Acquisition Ordinance of 1876," section 6, to take order for the acquisition of the following land, required for a public purpose, namely, for the construction of a Village Committee market at Baddegama, to wit:—

Lot.	Name of Land.	Description.	Name of Claimant.	Extent. A. R. P.
1	Tekkagahakekulama	Garden	(1) A. M. A. Sopinona, (2) M. A. Janishamy	0 0 23.6

I hereby give public notice, as required by section 7, that the Government proposes to take possession of the land. All persons interested in the aforesaid land are hereby required to appear personally or by agent before me at Galle Kachcheri on January 30, 1924, at 2 P.M., and to state the nature of their respective interests in the land, and the amount and particulars of their claims to compensation for such interests.

The Kachcheri,
Galle, December 8, 1923.

F. BARTLETT,
Government Agent.

HAVING been duly directed by the Governor, with the advice of the Executive Council, acting under the provisions of "The Land Acquisition Ordinance of 1876," section 6, to take order for the acquisition of the following lands, required for a public purpose, namely, the construction of a public latrine, to wit :—

Lot.	Name of Land.	Description.	Village—Puwakdandawa.	Name of Claimant.	Extent.		
					A.	R.	P.
98B	Annasikotuwewatta ..	Bare land ..	Denagama Palakkondege Heenhami of Beliatta	..	0	0	3.6
104B	Gallagedeniya ..	Garden ..	(1) Vidana Patiranage Appu of Beliatta, (2) Don David de Silva Abeysuriya of ditto, (3) Don Mathes de Silva Wickremanayake of ditto, (4) Don Mendis de Silva Wickremanayake of ditto, (5) William Wickremanayake of ditto, (6) Galappattige Arnolis Silva of ditto, (7) Punchihewage Don Andris de Silva of Beligalla, (8) Walgama Kodituwakkuge Hendrick Appu of Kambussawala, (9) Amarasekara Vidana Patiranage Andris of ditto, (10) Walgama Koduwakkuge Gurusin Appu of ditto, (11) Walgama Koduwakkuge Malhami of Kambussawala, (12) Parahera Kirindege Juwanis Appu of ditto.	..	0	0	5

I hereby give public notice, as required by section 7, that the Government proposes to take possession of the lands. All persons interested in the aforesaid lands are hereby required to appear personally or by agent before me at Tangalla Rest-house, on January 28, 1924, at 1 P.M., and to state the nature of their respective interests in the lands, and the amount and particulars of their claims to compensation for such interests.

Hambantota Kachcheri,
December 7, 1923.

A. H. EGAN,
Assistant Government Agent.

HAVING been duly directed by the Governor, with the advice of the Executive Council, acting under the provisions of "The Land Acquisition Ordinance of 1876," section 6, to take order for the acquisition of the following land, required for a public purpose, namely, the construction of a public latrine, to wit :—

Lot.	Name of Land.	Description.	Village—Within the Sanitary Board limits of Tangalla Town.	Name of Claimant.	Extent.		
					A.	R.	P.
1	Rukayagewatta ..	Garden contains 1 coconut tree 40 years old, 2 coconut trees 5 years old, 1 coconut tree 2 years old	C. S. Abeyweera	..	0	0	5.16

I hereby give public notice, as required by section 7, that the Government proposes to take possession of the land. All persons interested in the aforesaid land are hereby required to appear personally or by agent before me at Tangalla Rest-house, on January 28, 1924, at 1 P.M., and to state the nature of their respective interests in the land, and the amount and particulars of their claims to compensation for such interests.

Hambantota Kachcheri,
December 7, 1913.

A. H. EGAN,
Assistant Government Agent.

HAVING been duly directed by the Governor, with the advice of the Executive Council, acting under the provisions of "The Land Acquisition Ordinance of 1876," section 6, to take order for the acquisition of the following lands, required for a public purpose, namely, for a metal quarry, to wit :—

Lot.	Name of Land.	Description.	Village—Yattogoda.	Name of Claimant.	Extent.		
					A.	R.	P.
1	Hompolapitiya <i>alias</i> Dalukgalekele	Garden ..	Mrs. Mary Mabel Rosline Fernando of Frank Fort, Moratuwa	..	0	1	19.3
2	Do. ..	do. ..	do.	0	2	0.6

I hereby give public notice, as required by section 7, that the Government proposes to take possession of the lands. All persons interested in the aforesaid lands are hereby required to appear personally or by agent before me at Kegalla Kachcheri on January 10, 1924, at 10 A.M., and to state the nature of their respective interests in the lands, and the amount and particulars of their claims to compensation for such interests.

Kegalla Kachcheri,
December 10, 1923.

R. H. WHITEHORN,
Assistant Government Agent.