

Ceylon Government Gazette

Published by Authority.

No. 7,367 — FRIDAY, DECEMBER 21, 1923.

Part III.—Lands.

Separate paging is given to each Part in order that it may be filed separately.

	PAGE		PAGE		PAGE
Land Settlement Notices		Land Sales by the Government Agents:—		Land Sales by the Settlement Officer:—	
Final Orders .. cre	1749	North-Western Province ..	1774	Northern Province ..	—
Preliminary Notices .. ne	1767	North-Central Province ..	1777	Eastern Province ..	—
Land Sales by the Govern with Agents:—		Province of Uva ..	1780	North-Western Province ..	1784
Western Province .. f the	1768	Province of Sabaragamuwa ..	1781	North-Central Province ..	1788
Central Province .. kulav	—	Land Sales by the Settlement Officer:—		Province of Uva ..	—
Southern Province .. notice	1770	Western Province ..	—	Province of Sabaragamuwa ..	1790
Northern Province .. is Lu	—	Central Province ..	1782	Land Acquisition Notices ..	1792
Eastern Province ..	—	Southern Province ..	1783	Land Resumption Notices ..	—

FINAL ORDERS.

Colombo S. O. No. 35.

Order under Section 4, Sub-section (1), of "The Waste Lands Ordinances of 1897, 1899, 1900, and 1903," declaring Land to be Crown Property.

In the matter of the lands commonly called or known as Wallabunakumbura, Kurundugahaliaddekumbura, &c., situate in the village of Bokalagama Ihalagama, in the Yatigaha pattuwa of the Hapitigam korale of the Negombo District, in the Western Province, and of "The Waste Lands Ordinances of 1897, 1899, 1900, and 1903."

WHEREAS in pursuance of section 1 of the said Ordinances it was duly notified on the 19th day of January, 1923, that if no claim to the lands commonly called or known as Wallabunakumbura, Kurundugahaliaddekumbura, &c., situate in the village of Bokalagama Ihalagama, in the Yatigaha pattuwa of the Hapitigam korale of the Negombo District, in the Western Province, containing in extent 1 rood and 6-24 perches, and shown as lots 7, 10, 11, 12, and 26 in preliminary plan 16,149 and in the annexed diagrams, was made to Walter Terence Stace, Special Officer appointed under section 28 of the said Ordinances, within the period of three months from the date specified in such notice, such lands would be declared the property of the Crown, and dealt with on account of the Crown (*vide* Notice No. 8,249).

And whereas (1) Liyanapedige Setuwa made claim to the above-mentioned lots 10, 11, and 12; and whereas (2) Marasingpedige Malluwa Weda made claim to the above-mentioned lots 7 and 26; and whereas the said 1st claimant withdrew his claim to the above-mentioned lots 10, 11, and 12 of this order; and whereas the said 2nd claimant withdrew his claim to the above-mentioned lots 7 and 26 of this order; I, Louis Lucien Hunter, Special Officer appointed under section 28 of the said Ordinances, under and by virtue of the powers vested in me in that behalf by section 4 of the said Ordinances, do hereby on this 30th day of October, 1923, order and declare under section 4, sub-section (1), of the said Ordinances, that the said lands, as more fully described herein below, are the property of the Crown.

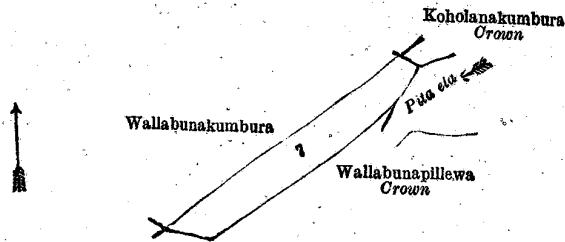
Description of the Lands referred to.

The following lots situate in the village of Bokalagama Ihalagama, in the Yatigaha pattuwa of the Hapitigam korale of the Negombo District, in the Western Province, as described in the annexed diagrams:—

I.—Preliminary plan 16,149.

Lot.	Name of Land.	Extent, A. R. P.
7	Wallabunakumbura	0 0 22.50

and bounded as follows: on the north by Wallabunakumbura claimed by Marasingpedige Malluwa and others, Koholanakumbura to be declared the property of the Crown under the Waste Lands Ordinances; on the east by the Pita-ela, Wallabunapillewa to be declared the property of the Crown under the Waste Lands Ordinances; on the south by Wallabunapillewa to be declared the property of the Crown under the Waste Lands Ordinances; on the west by Wallabunakumbura claimed by Marasingpedige Malluwa and others.



Surveyor-General's Office,
Colombo, August 15, 1923.

Scale of 2 Chains to an Inch.


C. H. VINCE,
for Surveyor-General.

II.—Preliminary plan 16,149.

Lot.	Name of Land.
10	Kurundugahaliaddekumbura

Extent, A. R. P.
0 0 11.87

and bounded as follows: on the north by Kurundugahaliaddekumbura claimed by L. Setua and another, Wallabunapillewa to be declared the property of the Crown under the Waste Lands Ordinances; on the east by Wallabunapillewa to be declared the property of the Crown under the Waste Lands Ordinances; on the south by Wallabunapillewa to be declared the property of the Crown under the Waste Lands Ordinances, Koholanakumbura to be declared the property of the Crown under the Waste Lands Ordinances; on the west by Koholanakumbura to be declared the property of the Crown under the Waste Lands Ordinances, Kurundugahaliaddekumbura claimed by L. Setua and another.



Surveyor-General's Office,
Colombo, August 15, 1923.

Scale of 2 Chains to an Inch.


C. H. VINCE,
for Surveyor-General.

III.—Preliminary plan 16,149.

Lot.	Name of Land.
11	Hodenyaliyaddekumbura

Extent, A. R. P.
0 0 2

and bounded as follows: on the north by Hodenyaliyaddekumbura claimed by L. Setua; on the east and south by Wallabunapillewa to be declared the property of the Crown under the Waste Lands Ordinances; on the west by Koholanakumbura claimed by L. Setua.



Surveyor-General's Office,
Colombo, August 15, 1923.

Scale of 2 Chains to an Inch.


C. H. VINCE,
for Surveyor-General.

IV.—Preliminary plan 16,149.

Lot.	Name of Land.
12	Naranmullakumbura

Extent, A. R. P.
0 0 7

and bounded as follows: on the north by Naranmullakumbura claimed by L. Setua and another, Wallabunapillewa to be declared the property of the Crown under the Waste Lands Ordinances; on the east and south by Wallabunapillewa to be declared the property of the Crown under the Waste Lands Ordinances; on the west by Naranmullakumbura claimed by L. Setua and another.



Surveyor-General's Office,
Colombo, August 15, 1923.

Scale of 2 Chains to an Inch.


C. H. VINCE,
for Surveyor-General.

V.—Preliminary plan 16,149.

Lot.	Name of Land.
26	Wallabunakumbura

Extent, A. R. P.
0 0 2.87

and bounded as follows: on the north by Wallabunapillewa to be declared the property of the Crown under the Waste Lands Ordinances, Jara ela; on the east by Wallabunakumbura claimed by M. Sobana and others; on the south by Wallabunakumbura claimed by M. Sobana and others, the Midellagahakumbura (encroachment by Hallowalaralage Paulis Appu) claimed by the Ceylon Government Railway; on the west by Wallabunapillewa to be declared the property of the Crown under the Waste Lands Ordinances.



Surveyor-General's Office,
Colombo, August 15, 1923.

Scale of 2 Chains to an Inch.

C. H. VINCE,
for Surveyor-General.

October 30, 1923.

L. L. HUNTER,
Special Officer.

Colombo S. O. No. 36.

**Order under Section 4, Sub-section (1), of "The Waste Lands Ordinances of 1897, 1899, 1900, and 1903,"
declaring Land to be Crown Property.**

In the matter of the lands commonly called or known as Talgahakumburepillewa, Talgahakumbura, &c., situate in the village of Wilwatta, in the Yatigaha pattuwa of the Hapitigam korale of the Negombo District, in the Western Province, and of "The Waste Lands Ordinances of 1897, 1899, 1900, and 1903."

WHEREAS in pursuance of section 1 of the said Ordinances it was duly notified, on the 2nd day of February, 1923, that if no claim to the lands commonly called or known as Talgahakumburepillewa, Talgahakumbura, &c., situate in the village of Wilwatta, in the Yatigaha pattuwa of the Hapitigam korale of the Negombo District, in the Western Province, containing in extent 5 acres 3 roods and 11.43 perches, and shown as lots 1, 2, 3, 4, 5, 7, 8, 9, 10, and 31 in preliminary plan 16,165 and in the annexed diagram, was made to Walter Terence Stace, Special Officer appointed under section 28 of the said Ordinances, within the period of three months from the date specified in such notice, such lands would be declared the property of the Crown, and dealt with on account of the Crown (*vide* Notice No. 8,277):

And whereas Kekulawalarallage Baba Singho made claim thereto; and whereas the said claimant having been duly called upon by a notice in writing under section 4, sub-section (1), of the said Ordinances, duly served upon him to produce before me, Louis Lucien Hunter, Special Officer appointed under section 28 of the said Ordinances, the evidence and documents upon which he might rely in proof of his claim, did not so appear or produce such evidence and documents; I, Louis Lucien Hunter, one of the aforesaid Special Officers, under and by virtue of the powers vested in me in that behalf by section 4 of the said Ordinances, do hereby on this 29th day of October, 1923, order and declare under section 4, sub-section (1), of the said Ordinances, that the said lands, as more fully described herein below, are the property of the Crown.

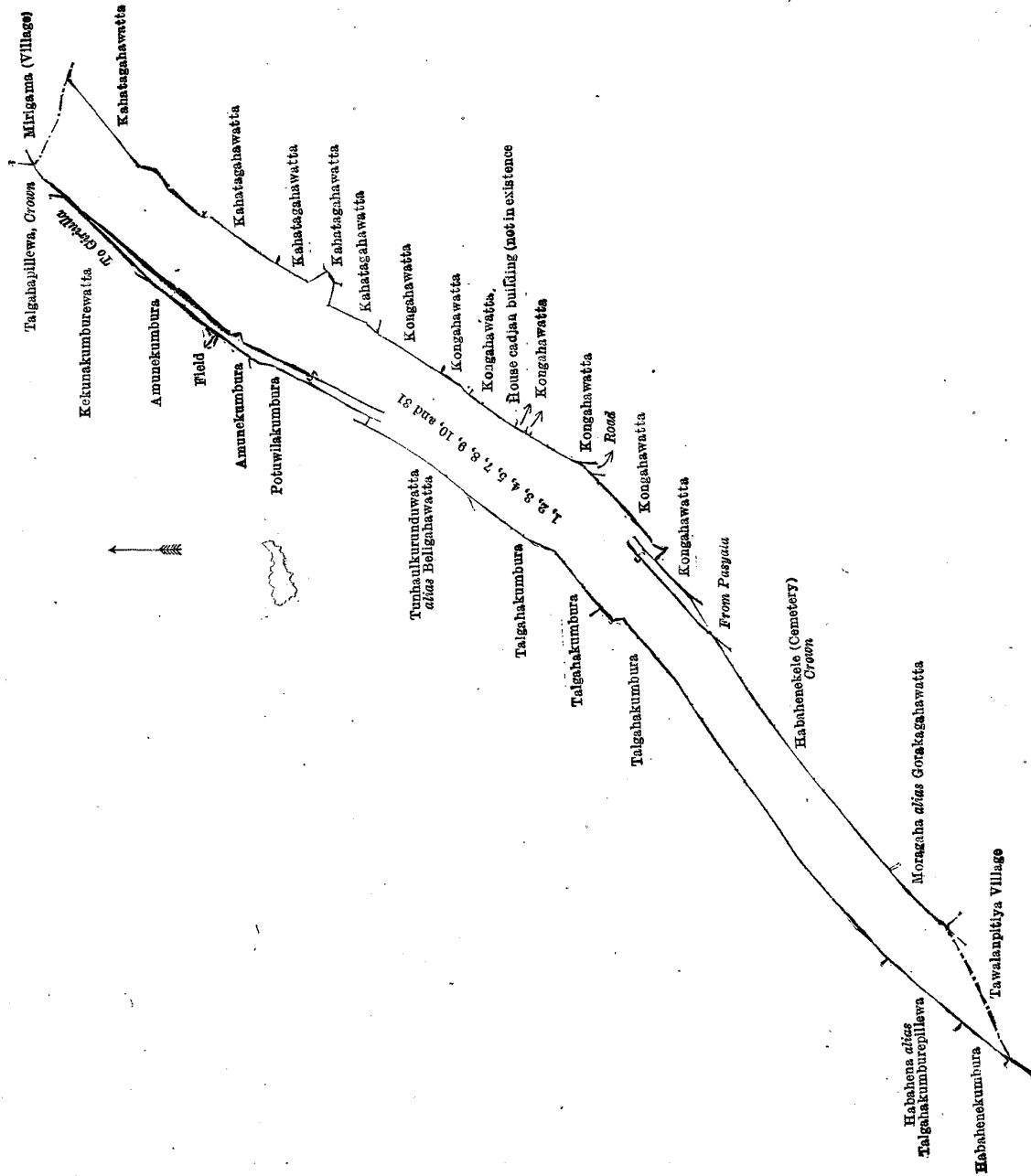
Description of the Lands referred to.

The following lots situate in the village of Wilwatta, in the Yatigaha pattuwa of the Hapitigam korale of the Negombo District, in the Western Province, as described in the annexed diagram:—

Preliminary plan 16,165.

Lot.	Name of Land.	Extent, A. R. P.	Lot.	Name of Land.	Extent, A. R. P.
1 ..	Talgahakumburepillewa	5 0 37.37	8 ..	Gatekeeper's shed (tiled building)	0 0 1.75
2 ..	Talgahakumbura	0 0 0.81	9 ..	Road	0 1 39.75
3 ..	Do.	0 0 0.15	10 ..	House (cadjan building)	0 0 0.50
4 ..	Do.	0 0 0.65	31 ..	Ambalama (part)	0 0 0.08
5 ..	Talgahakumburepillewa	0 0 1.50			
7 ..	Do.	0 0 8.87			5 3 11.43

and bounded as follows: on the north by Talgahakumbura claimed by S. W. Don Bastian Perera, Vidane Arachchi, Tunhaukurunduwatta *alias* Beligahawatta claimed by Wannu Arachchige Jokinuappu and others, Potuwilakumbura (encroachment by S. W. Don Bastian Perera, Vidane Arachchi) claimed by the Ceylon Government Railway, Amunekumbura (encroachment by D. J. Amaratunga) claimed by the Ceylon Government Railway, field (encroachment by D. J. Amaratunga) claimed by the Ceylon Government Railway, Amunekumbura claimed by D. J. Amaratunga, Kekunakumburewatta claimed by S. W. Don Peter Appuhamy, Talgahapillewa belonging to the Crown, the village limit of Mirigama; on the east by Kahatagahawatta (encroachment by Galahitiyeralalage Juwanis Appu and another) claimed by the Ceylon Government Railway, Kahatagahawatta (encroachment by Hapuachchige Subaseris Appu and others) claimed by the Ceylon Government Railway, Kahatagahawatta (encroachment by Galahitiyeralalage Harmanis Appu) claimed by the Ceylon Government Railway, Kahatagahawatta (encroachment by Kakulawalaralalage Babo Sinno) claimed by the Ceylon Government Railway, Kahatagahawatta (encroachment by Galahitiyeralalage Juwanis Appu) claimed by the Ceylon Government Railway, Kongahawatta (encroachment by Surasin Wijeratna Ukku Banda Appuhamy and others) claimed by the Ceylon Government Railway, Kongahawatta (encroachment by Surasin Wijeratna Kiru Menikhamy) claimed by the Ceylon Government Railway, Kongahawatta (encroachment by Surasin Wijeratna Peter Appuhamy) claimed by the Ceylon Government Railway, house (cadjan building not in existence) encroachment by S. W. Don Peter Appuhamy claimed by the Ceylon Government Railway, Kongahawatta (encroachment by Surasin Wijeratna Peter Appuhamy) claimed by the Ceylon Government Railway; on the south by Kongahawatta (encroachment by Surasin Wijeratna Don John Perera) claimed by the Ceylon Government Railway, a road, Kongahawatta (encroachment by Surasin Wijeratna Don Bastian Perera) claimed by the Ceylon Government Railway, Kongahawatta claimed by S. W. Don Bastian Perera, Vidane Arachchi, the road from Pasyala, Habahenekele (cemetery) belonging to the Crown, Moragaha *alias* Gorakagahawatta claimed by H. Don Christian Appuhamy and others, the village limit of Tawalanpitiya; on the west by Habahenekumbura claimed S. W. Don Bastian Perera, Vidane Arachchi, Habahena *alias* Talgahakumburepillewa claimed by the Crown and S. D. I. Perera, Talgahakumbura claimed by S. W. Don Bastian Perera, Vidane Arachchi, Talgahakumbura (encroachment by Surasin Wijeratna Don John Perera) claimed by the Ceylon Government Railway.



Surveyor-General's Office,
Colombo, November 21, 1922.

Scale of 4 Chains to an Inch.

October 29, 1923.

L. L. HUNTER,
Special Officer.

C. H. VINCE,
for Surveyor-General.

Colombo S. O. No. 37.

Order under Section 4, Sub-section (1), of "The Waste Lands Ordinances of 1897, 1899, 1900, and 1903,"
declaring Land to be Crown Property.

In the matter of the lands commonly called or known as a railway reservation, Kalagahawatta (bare land), &c., situate in the village of Galahitiyawa, in the Ragam pattuwa of the Alutkuru korale south of the Colombo District, in the Western Province, and of "The Waste Lands Ordinances of 1897, 1899, 1900, and 1903."

WHEREAS in pursuance of section 1 of the said Ordinances, it was duly notified on the 23rd day of March, 1923, that if no claim to the lands commonly called or known as a railway reservation, Kalagahawatta (bare land), &c., situate in the village of Galahitiyawa, in the Ragam pattuwa of the Alutkuru korale south of the Colombo District, in the Western Province, containing in extent 16 acres 2 roods and 24.89 perches, and shown as lots 1, 2, 3, 4, 5, 6, 7, 8, 9, 10, 11, 12, 13, 14, 15, 16, 17, and 18 in preliminary plan 16,126 and in the annexed diagram, was made to Walter Terence Stace, Special Officer appointed under section 28 of the said Ordinances, within the period of three months from the date specified in such notice, such lands would be declared the property of the Crown, and dealt with on account of the Crown (*vide* Notice No. 8,304) :

And whereas Lihinikaduarachige Semon Singho made claim thereto ; and whereas the said claimant having been duly called upon by a notice in writing under section 4, sub-section (1), of the said Ordinances, duly served upon him to produce before me Louis Lucien Hunter, Special Officer appointed under section 28 of the said Ordinances, the evidence and documents upon which he might rely in proof of his claim, did not so appear or produce such evidence and documents,

I, Louis Lucien Hunter, one of the aforesaid Special Officers, under and by virtue of the powers vested in me in that behalf by section 4 of the said Ordinances, do hereby on this 29th day of October, 1923, order and declare under section 4, sub-section (1), of the said Ordinances, that the said lands, as more fully described herein below, are the property of the Crown.

Description of the Lands referred to.

The following lots situate in the village of Galahtitiyawa, in the Ragam pattuwa of the Alutkuru korale south of the Colombo District, in the Western Province, as described in the annexed diagram:—

Preliminary plan 16,126.

Lot.	Name of Land.	Extent, A. R. P.	Lot.	Name of Land.	Extent, A. R. P.
1	Railway reservation	.. 15 3 32.37	11	Millagahawatta	.. 0 0 2.50
2	Kalagahawatta (bare land)	.. 0 0 1	12	Etambagahalanda (school garden)	.. 0 0 37.75
3	Do. (do.)	.. 0 0 0.50	13	Nugagahawatta	.. 0 0 6
4	Higgahawatta (do.)	.. 0 0 0.68	14	Cart road	.. 0 0 6
5	Do.	.. 0 0 4.75	15	Gonnagahakumbura	.. 0 0 7
6	Eriyagahakumbura	.. 0 0 0.87	16	Tantrigekumbura	.. 0 0 20.50
7	Millagahawatta	.. 0 0 3.12	17	Gonnagahaowita	.. 0 0 3.87
8	Do.	.. 0 0 6.09	18	Dalupotakumbura	.. 0 0 11.37
9	Etambagahalanda	.. 0 0 0.12			
10	Do.	.. 0 0 0.40			16 2 24.89

and bounded as follows: on the north by Gonnagahakumbura claimed by Aranelis Ranasingha and others, Gonnagahaowita claimed by ditto, Gonnagahawatta claimed by J. D. Sebastian Ranasinghe and others, Kalagahawatta claimed by ditto, Kalagahawatta claimed by S. Roidahami, Kalagahawatta claimed by Hettikankanamalage Punchisingho and others, Millagahawatta claimed by J. Don Aron Ranasinghe and others, Millagahawatta claimed by ditto, Millagahawatta claimed by Jayawira-arachchige Don Aron, Atambagahalanda claimed by Vitanearachchige Herat, Atambagahalanda claimed by Pathmaperuma-arachchige Don Gabriel, Atambagahalanda (Government school garden), Nugagahawatta claimed by Halamba-arachchige Maratina, Nugagahawatta claimed by Halamba arachchige Carlinahami and others, Kogahawatta claimed by Amerakoon Appuhamilage Don Charles, Kogahawatta claimed by Halamba-arachchige Anohami, Kogahawatta claimed by Jayaweera-arachchige D. J. Ranasinghe; on the east by the village limit of Ganemulla; on the south by Kogahawatta claimed by Halamba-arachchige Caratalis and others, Nugagahawatta claimed by Edirisurimahitige Aranolis de Saram and others, Nugagahawatta claimed by Linihikadu-arachchige Girigoris, Millagahawatta claimed by Don Girigoris Ranasinghe and others, Vanatha claimed by J. Don Coranelis Ranasinghe and others, Eriyagahakumbura claimed by J. Don Seamanis Ranasinghe, Eriyagahakumbura claimed by J. D. S. Baba Appu, Higgahawatta claimed by Jayasuriya-arachchige Panthahami, Higgahawatta claimed by H. Punchi Singho and others, Higgahawatta claimed by D. J. M. Balanis and others, Nagahawatta claimed by D. J. M. Christian, Dalupotakumbura claimed by Dikirikewa Jayamana Mudalige Don Amaris, Tantriawakumbura claimed by Lihinekaduarachchige Livenis Appu; on the west by the village limit of Bulugahoda.

[For Diagrams of Sections 1 and 2 see pages 1754 and 1755.]

Matale S. O. No. 113.

Order under Section 4, Sub-section (1), of "The Waste Lands Ordinances of 1897, 1899, 1900, and 1903," declaring Land to be Crown Property.

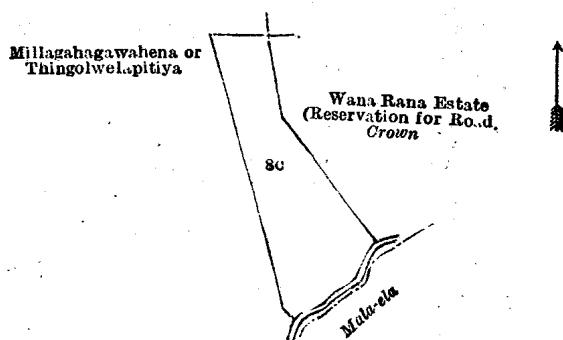
In the matter of the land commonly called or known as Wana Rana estate, situate in the village of Bodikotuwa, in the Pallesiya pattu of the Matale East division of the Matale District, in the Central Province, and of "The Waste Lands Ordinances, of 1897, 1899, 1900, and 1903."

WHEREAS in pursuance of section 1 of the said Ordinances it was duly notified on the 13th day of October, 1922, that if no claim to the land commonly called or known as Wana Rana estate, situate in the village of Bodikotuwa, in the Pallesiya pattu of the Matale East division of the Matale District, in the Central Province, containing in extent 3 roods and 20.6 perches, and shown as lot 8c in preliminary plan 6,989 and in the annexed diagram, was made to Harry Chambers Toller, Special Officer appointed under section 28 of the said Ordinances, within the period of three months from the date specified in such notice, such land would be declared the property of the Crown, and dealt with on account of the Crown (*vide* Notice No. 8,196):

And whereas Ratnasabapathy Sagarajasingam made claim thereto; and whereas the said claimant has withdrawn his claim to the above-mentioned lot 8c of this order; I, Mungo Tennent Archibald, Special Officer appointed under section 28 of the said Ordinances, under and by virtue of the powers vested in me in that behalf by section 4 of the said Ordinances, do hereby on this 8th day of November, 1923, order and declare under section 4, sub-section (1), of the said Ordinances, that the said land, as more fully described herein below, is the property of the Crown.

Description of the Land referred to.

The land commonly called or known as Wana Rana estate, situate in the village of Bodikotuwa, in the Pallesiya pattu of the Matale East division of the Matale District, in the Central Province, containing in extent 3 roods and 20.6 perches, shown as lot 8c in preliminary plan 6,989 and in the annexed diagram, and bounded as follows: on the north by Millagahagawahena or Thingolwelapitiya granted on certificate of quite possession; on the east by Wana Rana estate (reservation for road) declared to be the property of the Crown under the Waste Lands Ordinances, the Mala-ela; on the south by the Mala-ela; on the west by Millagahagawahena or Thingolwelapitiya granted on certificate of quite possession.



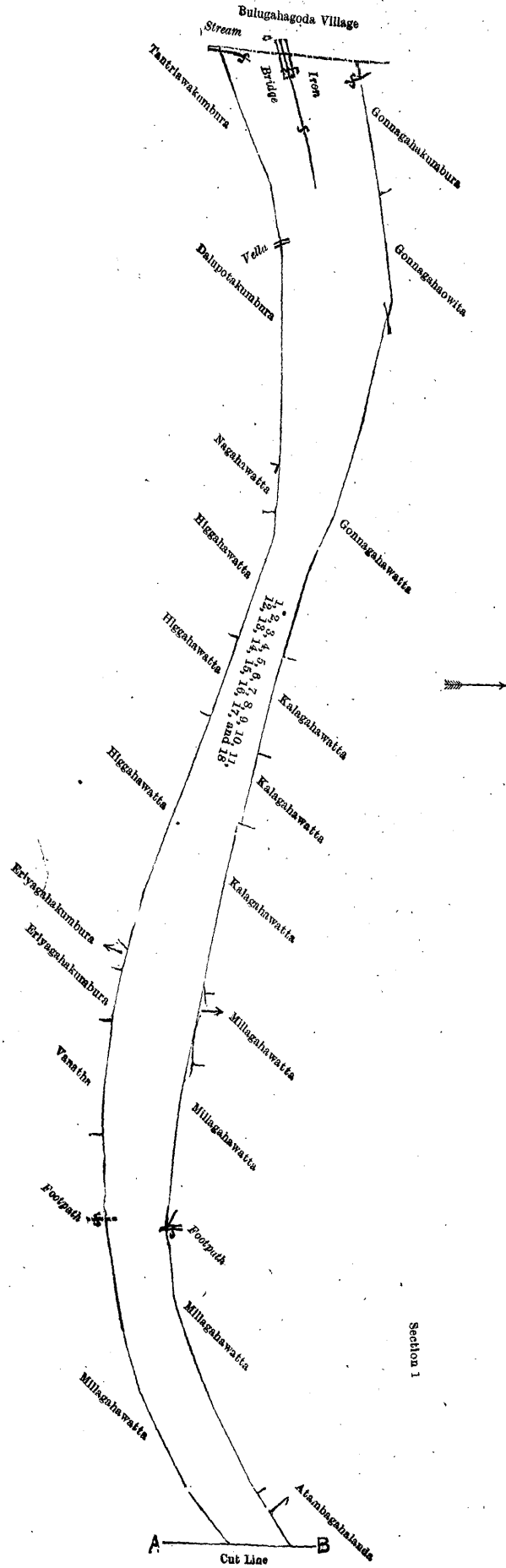
Scale of 4 Chains to an Inch.

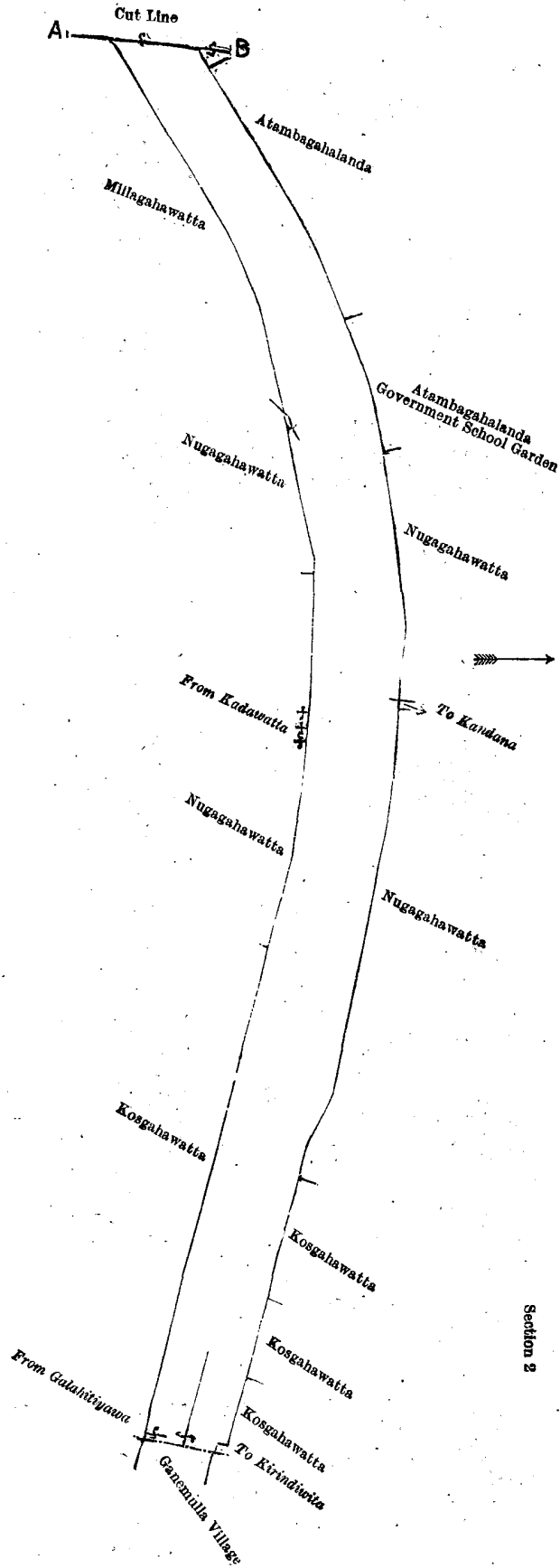
756
Surveyor-General's Office,
Colombo, September 15, 1922.

November 8, 1923.

M. T. ARCHIBALD,
Special Officer.

C. H. VINCE,
for Surveyor-General.





Surveyor-General's Office,
Colombo, January 18, 1923.

Scale of 4 Chains to an Inch.

October 29, 1923.

L. L. HUNTER,
Special Officer.

for A
110

Anuradhapura S. O. No. 1,142.

Order under Section 2 of "The Waste Lands Ordinances of 1897, 1899, 1900, and 1903,"
declaring Land to be Crown Property.

In the matter of the lands commonly called or known as Wathiyagalalanda, Wathiyagalalanda (reservation for minor road), &c., situate in the village of Ihalagama, in the Karukkankulama tulana of the Maminiya korale of the Kalagam palata, in the North-Central Province, and of "The Waste Lands Ordinances of 1897, 1899, 1900, and 1903."

THE notice required by section 1 of "The Waste Lands Ordinances of 1897, 1899, 1900, and 1903," having been duly published in manner prescribed by that section in respect of the above-named lands (*vide* Notice No. 8,350), and no claim having been made to the said lands or to any interest therein within the period of three months from the date specified in the said notice, I, Louis Lucien Hunter, Special Officer appointed under section 28 of the said Ordinances, under and by virtue of the powers vested in me in that behalf by section 2 of the said Ordinances, do hereby on this 19th day of October, 1923, order and declare that the said lands, as more fully, described herein below, situate in the village of Ihalagama, in the Karukkankulama tulana of the Maminiya korale of the Kalagam palata, in the North-Central Province, and shown as lots 1, 2, 3, 4, 5, 6, 7, 8, 9, 10, 15, 16, 17, 18, 20, 21, 22, 25, 26, 26A, 27, 28, 29, 30, 31, 32, 33, 34, 35, 36, 37, 38, 39, 39A, 40, 41, 42, 45, 46, 47, 48, 49, 50, 51, and 52 in block survey preliminary plan 840 and in the annexed diagram, and containing in extent 308 acres and 9·7 perches, are the property of the Crown.

Description of the Lands referred to.

The following lots situate in the village of Ihalagama, in the Karukkankulama tulana of the Maminiya korale of the Kalagam palata, in the North-Central Province, as described in the annexed diagram:—

Block survey preliminary plan 840.

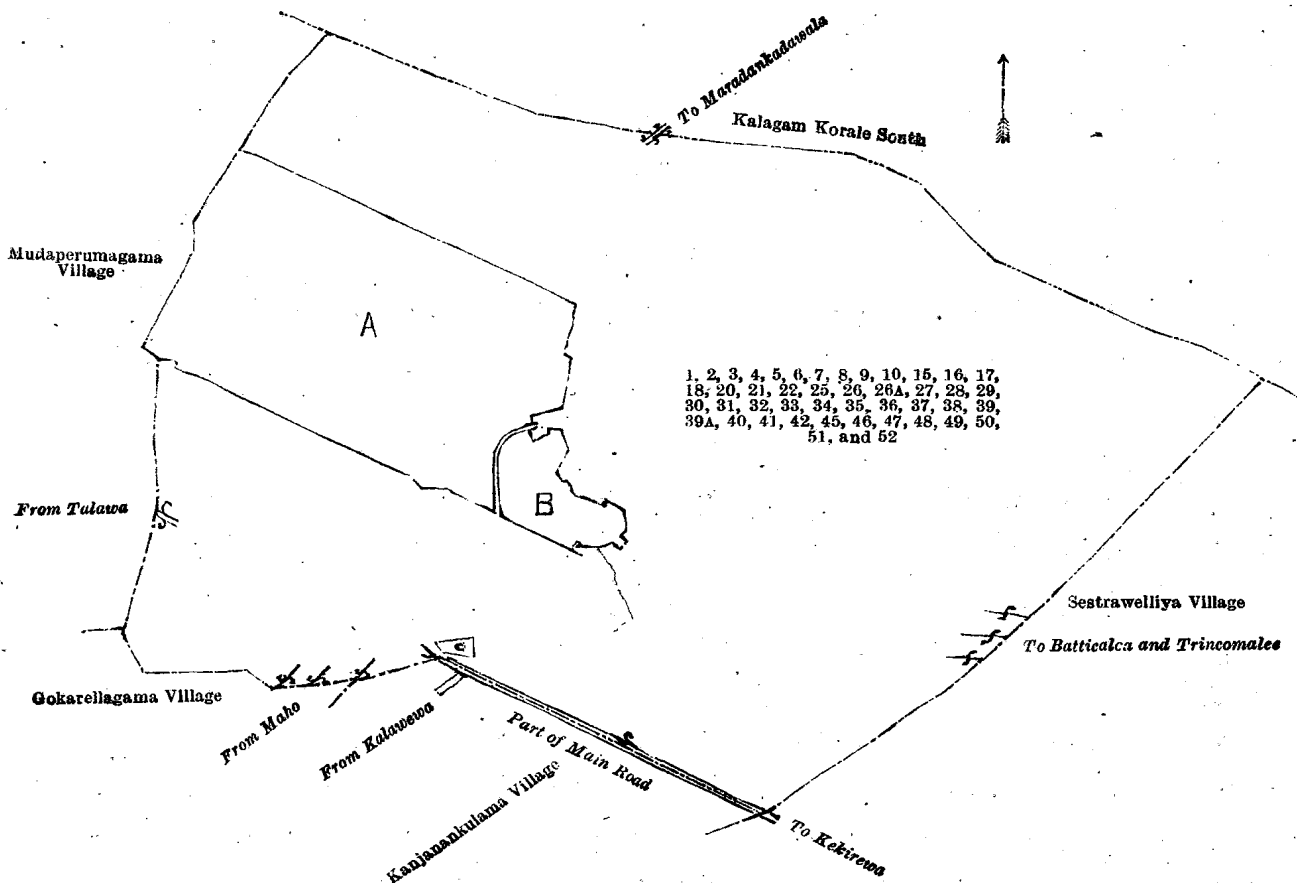
Lot.	Name of Land.	Extent, A. R. P.	Lot.	Name of Land.	Extent, A. R. P.
1 ..	Wathiyagalalanda ..	36 0 19	33 ..	Galwangediyayelanda ..	31 3 18
2 ..	Do. (reservation for minor road) ..	0 1 15	34 ..	Galwangediyayelanda (reservation for main road) ..	0 2 10
3 ..	Minor road ..	0 1 28	35 ..	Do. (railway reserve) ..	2 3 10·8
4 ..	Ratmalgahayaya <i>alias</i> Theraliyagalalanda ..	0 1 26	36 ..	Minor road to Maradankadawala ..	0 0 30·1
5 ..	Do. ..	70 2 35	37 ..	Do. ..	0 0 25
6 ..	Badahelagamamukalana ..	11 0 37	38 ..	Kandangodalanda (Public Works Department cooly lines) ..	0 3 4
7 ..	Ihalagamawewa (tank and bund) ..	57 3 36	39 ..	Kandangodalanda ..	26 2 32
8 ..	Minor road ..	0 0 20	39A ..	Do. ..	2 0 10
9 ..	Ihalagamawewa (tank and bund) ..	0 2 23	40 ..	Do. (reservation for main road) ..	0 2 22
10 ..	Wathiyagalalanda (reservation for tank bund and minor road) ..	0 2 5	41 ..	Main road from Kekirawa to Talawa (half area of road) ..	0 2 18
15 ..	Minor road to Maradankadawala ..	0 1 32	42 ..	Galwangediyayelanda (reservation for main road and minor road) ..	0 0 30
16 ..	Galwangediyayelanda ..	0 0 20	45 ..	Minor road ..	0 0 7
17 ..	Paluwatta (road reservation) ..	0 0 29	46 ..	Main road (railway reserve) ..	0 0 34·5
18 ..	Paluwatta (reservation for tank bund) ..	0 0 13	47 ..	Main road ..	0 3 11
20 ..	Tank bund ..	0 0 3	48 ..	Weerawalayaya (reservation for main road) ..	0 2 13
21 ..	Ihalagamawewa tank ..	0 0 2	49 ..	Galwangediyayelanda ..	16 0 18
22 ..	Road to Maradankadawala ..	0 1 23	50 ..	Weerawalayaya (railway reserve) ..	3 2 9·2
25 ..	Tisbambe ..	3 2 5	51 ..	Galwangediyayelanda (railway store-keeper's bungalow) ..	0 2 19
26 ..	Kandangodalanda ..	11 2 32	52 ..	Do. (reservation for main road) ..	0 0 5
26A ..	Do. ..	3 0 10			
27 ..	Do. ..	0 2 24			
28 ..	Do. (railway reserve) ..	0 1 4			
29 ..	Do. (do.) ..	19 3 9·1			
30 ..	Do. (reservation for minor road) ..	0 0 33			
31 ..	Minor road to Maradankadawala ..	0 1 8			
32 ..	Galwangediyayelanda (reservation for minor road) ..	0 0 32			
					308 0 9·7

and bounded as follows: on the north by the boundary of the Kalagam korale south; on the east by the village limit of Sestrawelliya; on the south by the village limit of Sestrawelliya, the village limit of Kanjanankulama (part of main road to Kekirawa), the village limit of Kanjanankulama, the village limit of Gokarellagama; on the west by the village limits of Karellaagama and Mudaperumagama.

NOTE.—The following lots lying within the above-mentioned boundaries are excluded from this order, and their acreage of 66 acres 1 rood and 5 perches is not included in the acreage of 308 acres and 9·7 perches given

Block survey preliminary plan 840.

Name of Land.	Extent, A. R. P.	Lot.	Name of Land.	Extent, A. R. P.
Wathiyagalalanda (reservation for bund) ..	0 2 33	A 14 ..	Puranawela (reservation for tank bund and minor road) ..	0 0 28
Wathiyagalalanda, Puranawela, Welkottawa, Galwangediyayelanda (part of T. P. 173,574) ..	57 2 35	B 19 ..	Paluwatta ..	0 2 18
(reservation for tank bund) ..	1 0 27	B 23 ..	Gangoda (part of T. P. 173,574) ..	3 2 1
		B 24 ..	Ihalagamagangoda (T. P. 355,182) ..	1 3 20
		C 43 ..	Galwangediyayelanda ..	0 0 10
		C 44 ..	Do. ..	0 1 33
				66 1 5



Surveyor-General's Office,
Colombo, September 28, 1923.

Scale of 16 Chains to an Inch.

C. H. VINCE,
for Acting Surveyor-General.

October 19, 1923.

L. L. HUNTER,
Special Officer.

Anuradhapura S. O. No. 1,143.

**Order under Section 2 of "The Waste Lands Ordinances of 1897, 1899, 1900, and 1903,"
declaring Land to be Crown Property.**

In the matter of the lands commonly called or known as Wella (channel), footpath to paddy fields, &c., situate in the village of Teliyawa, in the Yoda-ela tulana of the Kalagam korale north of the Kalagam palata, in the North-Central Province, and of "The Waste Lands Ordinances of 1897, 1899, 1900, and 1903."

THE notice required by section 1 of "The Waste Lands Ordinances of 1897, 1899, 1900, and 1903," having been duly published in manner prescribed by that section in respect of the above-named lands (*vide* Notice No. 8,373), and no claim having been made to the said lands or to any interest therein within the period of three months from the date specified in the said notice, I, Louis Lucien Hunter, Special Officer appointed under section 28 of the said Ordinances, under and by virtue of the powers vested in me in that behalf by section 2 of the said Ordinances, do hereby on this 14th day of November, 1923, order and declare that the said lands, as more fully described herein below, situate in the village of Teliyawa, in the Yoda-ela tulana of the Kalagam korale north of the Kalagam palata, in the North-Central Province, and shown as lots 1, 3, 9, 10, 11, 14, and 15 in block survey preliminary plan 870 and in the annexed diagram, and containing in extent 1 acre and 9 perches, are the property of the Crown.

Description of the Lands referred to.

The following lots situate in the village of Teliyawa, in the Yoda-ela tulana of the Kalagam korale north of the Kalagam palata, in the North-Central Province, as described in the annexed diagram :—

Block survey preliminary plan 870.

Lot.	Name of Land.	Extent, A. R. P.	Lot.	Name of Land.	Extent, A. R. P.
1 ..	Wella (channel) ..	0 0 2	14 ..	Wella (channel) ..	0 1 2
3 ..	Do. (do.) ..	0 0 34	15 ..	Village path (half area of path)	0 0 15
9 ..	Do. (do.) ..	0 1 24			
10 ..	Do. (do.) ..	0 0 10			
11 ..	Footpath to paddy fields	0 0 2			1 0 9

and bounded as follows : on the north by the village limit of Mahawela ; on the east by the village limit of Mahawela, the village limit of Kalawewa ; on the south by the village limit of Hungawila ; on the west by the village limit of Ichchan-kulama, the village limit of Mahawela.

NOTE.—The following lots lying within the above-mentioned boundaries are excluded from this order, and no part of their aggregate acreage of 35 acres and 18 perches is included in the acreage of 1 acre and 9 perches given above :—

Block survey preliminary plan 870.

Lot.	Name of Land.	Extent, A. R. P.	Lot.	Name of Land.	Extent, A. R. P.
2 ..	Teliyawewela ..	4 1 37	8 ..	Teliyawegangoda (encroachment on path reservation) ..	0 0 14
4 ..	Teliyawewela, Teliyawegangoda, T. Ps. 174,285, 171,443, and parts of T. Ps. 171,442, 261,930 ..	27 0 15	12 ..	Alutwatta ..	0 2 19
5 ..	Teliyawewela (encroachment on path reservation) ..	0 0 27	13 ..	Teliyawegangoda ..	2 2 2
6 ..	Do. (do.) ..	0 0 9			35 0 18
7 ..	Do. (do.) ..	0 0 15			

[For Diagram see page 1759.]

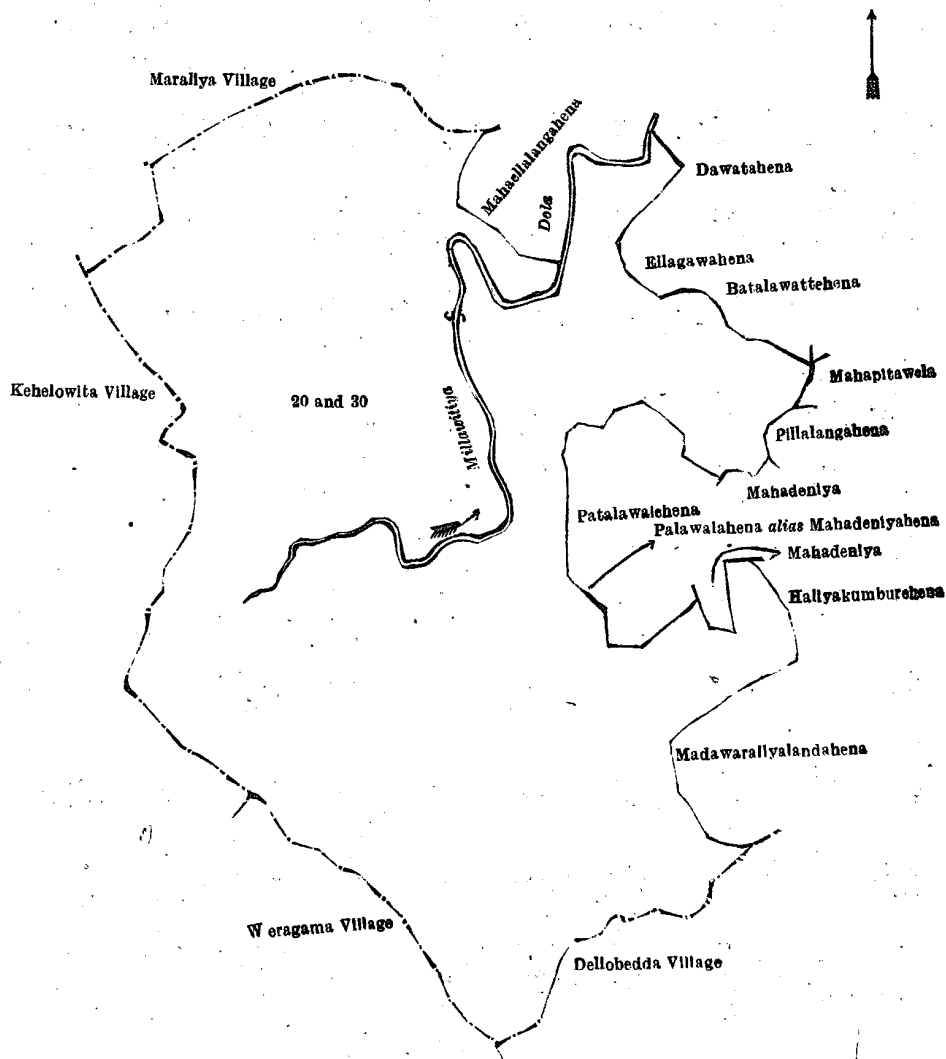
Ratnapura S. O. No. 573.

Order under Section 4, Sub-section (1), of "The Waste Lands Ordinances of 1897, 1899, 1900, and 1903," declaring Land to be Crown Property.

In the matter of the lands commonly called or known as Thiribiriyamukalana, Koladiyankadamukalana, &c., situate in the village of Millawitiya, in the Palle pattu of the Nawadun korale of the Ratnapura District, in the Province of Sabaragamuwa, and of "The Waste Lands Ordinances of 1897, 1899, 1900, and 1903."

WHEREAS in pursuance of section 1 of the said Ordinances it was duly notified on the 19th day of June, 1914, that if no claim to the lands commonly called or known as Thiribiriyamukalana, Koladiyankadamukalana, &c., situate in the village of Millawitiya, in the Palle pattu of the Nawadun korale of the Ratnapura District, in the Province of Sabaragamuwa, containing in extent 350 acres 1 rood and 38 perches, and shown as lots 9, 9½, 20, and 30 in block survey preliminary plan 63 and in the annexed diagrams was made to Walter Ernest Wait, Special Officer appointed under section 28 of the said Ordinances, within the period of three months from the date specified in such notice, such lands would be declared the property of the Crown, and dealt with on account of the Crown (*vide* Notice No. 5,236) :

And whereas (1) Diniyawe Kapuge Mohottihamy, made claim to the above-mentioned lots 9 and 30 ; and whereas (2) Konarage Puchi Menike, (3) Konara Mudiyansele Dingiri Menike, (4) Pusselle Hamillaye *alias* Konara Mudiyansele Mudiyanse, (5) Naullage Herat Perera, (6) Naullage John Perera, (7) Lokupila Aratchige John Perera, and (8) Edward Senarat Dassanaikie, made claim to the above-mentioned lots 9, 9½, 20, and 30 ; and whereas (9) H. D. S. Dissanaikie as the attorney of the estate of the late Don Moses Tillekeratne Mudaliyar made claim to the above-mentioned lots 9, 9½, 20, and 30 ; and whereas the said 9th claimant having ceased to be the attorney of the estate of the late Don Moses Tillekeratne Mudaliyar during the pendency of the inquiry, the following were substituted as claimants :— (9a) Alexandrina Theodora Samaradiwakara Tillekeratna Seneviratna Dissanaikie, (9b) Dorothea Helen Eugene Tillekeratna Elapata Kumarihamy, and (9c) Sophia Maria Tillekeratna Gilimale Kumarihamy ; and whereas the said 1st claimant entered into an agreement in writing dated the 25th day of November, 1919, whereby in consideration of the Settlement Officer settling as private property outside the Waste Lands Ordinances lots 10 and 21 of the notice and of the block survey preliminary plan 63, he withdrew his claim to the above-mentioned lots 9 and 30 of this order ; and whereas the said 2nd, 3rd and 4th claimants entered into an agreement in writing dated the 25th day of November, 1919, whereby in consideration of the Settlement Officer settling as private property outside the Waste Lands Ordinances lots 3, 5, 6, 6½, 10, 17, 21, 22, 23, 26, 27, 28, and 29 of the notice and of the block survey preliminary plan 63, they withdrew their claims to the above-mentioned lots 9, 9½, 20, and 30 of this order ; and whereas the said 5th, 6th, and 7th claimants entered into three agreements in writing dated the 25th day of November, 1919, the 25th day of November, 1919, and the 2nd day of December, 1919, respectively, whereby in consideration of the Settlement Officer settling as private property outside the Waste Lands Ordinances lots 3, 5, 6, 6½, 10, 17, 21, 22, 23, 26, 27, 28, and 29 of the notice and of the block survey preliminary plan 63, they withdrew their claims to the above-mentioned lots 9, 9½, 20, and 30 of this order ; and whereas the said 8th claimant entered into an agreement in writing dated the 25th day of November, 1919, whereby in consideration of (a) the Settlement Officer settling as private property outside the Waste Lands Ordinances lots 3, 5, 6, 6½, 10, 17, 21, 22, 23, 26, 27, 28, and 29 of the notice and of the block survey preliminary plan 63, and (b) his being declared along with Laxe Mudali Pagoda Gilimale Victorine May Dassanaikie Kumarihamy the purchaser of 116 acres 3 roods and 13 perches, more or less, consisting of lots 9, 9½, and a part of lot 20 of the notice and of the block survey preliminary plan 63, upon payment to the Government Agent at Ratnapura or to the Settlement Officer, on or before the 26th day of February, 1920, later extended to the 30th day of September, 1922, of a sum of Rupees Four thousand and Eighty-nine and Cents Ten only (Rs. 4,089·10), he withdrew his claim to the remainder of the above-mentioned lot 20 and to the above-mentioned lot 30 of this order ; and whereas it was further agreed that in default of such payment the claim of the said 8th claimant to the said portion of land in respect of which the said payment was to be made should also be considered to have been withdrawn, and the said portion of land should be declared to be the property of the Crown ; and whereas the said 8th claimant has failed to make the said payment by the above-mentioned date, *viz.*, September 30, 1922 ; and whereas his claim to the said portion of land is considered to have been withdrawn ; and whereas the said 9a claimant entered into an agreement in writing dated the 25th day of November, 1919, whereby in consideration of (a) the Settlement Officer settling as private property outside the Waste Lands Ordinances lots 3, 5, 6, 6½, 10, 17, 21, 22, 23, 26, 27, 28, and 29 of the notice and of the block survey preliminary plan 63, and (b) her being declared the purchaser of 116 acres 3 roods and 13 perches more or less of lots 20 and 30 of the notice and of the block survey preliminary plan 63, upon payment to the Government Agent at Ratnapura, or to the Settlement Officer, on or before the 26th day of February, 1920, later extended to the 30th day of September, 1922, of a sum of Rupees Four thousand and Eighty-eight and Cents Eighty-eight only (Rs. 4,088·88), she withdrew her claim to the remainder of the above-mentioned lot 20 and to the above-mentioned lots 9 and 9½ of this order ; and whereas it was further agreed that in default of such payment the claim of the said (9a) claimant to the said portion of land in respect of which the said payment was to be made should also be considered to have been withdrawn, and the said portion of land should be declared to be the property of the Crown ; and whereas the said (9a) claimant has failed to make the said payment by the above-mentioned date, *viz.*, September 30, 1922 ; and whereas her claim to the said portion of land is considered to have been withdrawn ; and whereas the said (9b) claimant entered into an agreement in writing dated the 25th day of November, 1919, whereby in consideration of (a) the Settlement Officer settling as private property outside the Waste Lands Ordinances lots 3, 5, 6, 6½, 10, 17, 21, 22, 23, 26, 27, 28, and 29 of the notice and of the block survey preliminary plan 63, and (b) Edward Senarat Dassanaikie being declared the purchaser of 116 acres 3 roods and 13 perches more or less of lot 20 of the notice and of the block survey preliminary plan 63, upon payment to the Government Agent at Ratnapura or to the Settlement Officer, on or before the 26th day of February, 1920, later extended



Surveyor-General's Office,
Colombo, May 26, 1923.

Scale of 16 Chains to an Inch.

C. H. VINCE,
for Surveyor-General.

September 7, 1923.

M. M. WEDDERBURN,
Special Officer.

The consent of His Excellency the Governor has been obtained to the publication of the above order under section 4 (2) of the said Ordinances.

Dated at Colombo, this 13th day of October, 1923.

E. H. LUCETTE,
for Colonial Secretary.

Ratnapura S. O. No. 574.

Order under Section 2 of "The Waste Lands Ordinances of 1897, 1899, 1900, and 1903," declaring Land to be Crown Property.

In the matter of the lands commonly called or known as Ringana-dola (half area of stream), Epitawatte-dola (stream), &c., situate in the village of Narangoda, in the Uda pattu of the Nawadun korale of the Ratnapura District, in the Province of Sabaragamuwa, and of "The Waste Lands Ordinances of 1897, 1899, 1900, and 1903."

THE notice required by section 1 of "The Waste Lands Ordinances of 1897, 1899, 1900, and 1903," having been duly published in manner prescribed by that section in respect of the above-named lands (*vide* Notice No. 8,123), and no claim having been made to the said lands or to any interest therein within the period of three months from the date specified in the said notice, I, Maxwell MacLagan Wedderburn, Special Officer appointed under section 28 of the said Ordinances, under and by virtue of the powers vested in me in that behalf by section 2 of the said Ordinances, do on this 3rd day of November, 1923, order and declare that the said lands, as more fully described herein below in the village of Narangoda, in the Uda pattu of the Nawadun korale of the Ratnapura District, in the Province of Sabaragamuwa, and shown as lots 1, 4, 7, 10, 12, 15, 16, 25½, 28, 32, 39, 44, 45, 49, 51, 52, 55, 59½, 74, 79, 82, 84, 87, 88, 104, 107, 108, 110, 113, 130, 132, 133, 135, 139, 142, 144, 146, 152, 153, 158, 166, and 168 in block survey plan No. 205 and in the annexed diagram, and containing in extent 56 acres 1 rood and 37 perches, are the property

Description of the Lands referred to.

The following lots situate in the village of Narangoda, in the Uda pattu of the Nawadun korale of the Ratnapura District, in the Province of Sabaragamuwa, as described in the annexed diagram:—

Block survey preliminary plan 205.

Lot.	Name of Land.	Extent, A. R. P.	Lot.	Name of Land.	Extent, A. R. P.
1	Ringana-dola (half area of stream)	3 0 17	94	Galdeniyegodahena, Tundolehena <i>alias</i>	
4	Epitawatte-dola (stream)	0 0 5		Atambagahawalehena (reservation for Narangoda-ela)	0 1 22
7	Ettegalagawa-atura	1 1 9		Channel	0 3
10	Ringana-dola (half area of stream)	2 3 28	96	Channel	0 3
12	Arambe-dola (stream)	0 1 8	104	Footpath (half area)	0 0 2
15	Periapallehena	0 2 29	107	Pallegenayemukalana	10 0 20
16	Stream	0 0 3	108	Do.	5 2 2
25½	Arambe-dola (stream)	0 1 2	110	Totupolewalehena (reservation for stream)	0 1 5
28	Gallenehena	0 3 37	113	Marakkala Elagoda (reservation for stream)	0 0 32
32	Patingahahena	5 3 25		Channel	0 0 21
39	Haliamala-dola (stream)	0 0 28	130	Channel	0 0 10
44	Channel	0 0 5	132	Udukumburewella (channel)	0 0 10
45	Heen-ela (stream)	0 1 24	133	Do. (half area of channel)	0 0 3
49	Dehigahadeniyahena	0 1 38	135	Channel	0 0 14
51	Diganage-atura	6 3 0	139	Potukoladeniyewella (half area of channel)	0 0 14
52	Pitaketiya-dola (stream)	1 1 17	142	Narangoda-ela (half the area of stream)	0 2 4
55	Kawdupitiyage-dola (stream)	1 0 33	144	Channel	0 1 24
59½	Godella	0 1 24	146	Footpath	0 1 37
74	Pallegenaye-dola (stream)	0 2 35	152	Narangoda-ela (stream)	1 1 20
79	Footpath	0 0 2	153	Channel (half area)	0 0 2
82	Channel	0 0 9	158	Do. (do.)	0 0 22
84	Do.	0 0 8	166	Mala-dola (stream)	0 0 8
87	Narangoda-dola, Narangoda-ela (half area of stream)	4 3 8	168	Channel (half area)	0 0 7
88	Kapugenayemukalana	1 3 30			
90	Mandawalehena	2 2 21			56 1 37

and bounded as follows: on the north by the village limit of Bambarabotuwe (part of the Ringana-dola); on the east by the village limit of Kuttapitiya, the village limit of Kuttapitiya (part of stream), the village limit of Kuttapitiya (part of Narangoda-dola), the village limit of Kuttapitiya (part of Narangoda-ela), the village limit of Kuttapitiya, the village limit of Kuttapitiya (part of footpath), the village limit of Kuttapitiya (part of Udukumburewella, channel), the village limit of Kuttapitiya, the village limit of Kuttapitiya (part of Potukoladeniyewella channel), the village limit of Kuttapitiya (part of Narangoda-ela), the village limit of Kuttapitiya, the village limit of Kuttapitiya (part of channel); on the south by the village limit of Kuttapitiya (part of channel), the village limit of Ganegama (part of channel), the village limit of Ganegama; on the west by the village limit of Ganegama, the village limit of Denawaka Patakada (the Kehel-baddala-oya), the village limit of Bulatwatta (part of Ringana-dola).

NOTE.—The following lots lying within the above-mentioned boundaries are excluded from this order, and no part of their aggregate acreage of 1,056 acres and 9 perches is included in the acreage of 56 acres 1 rood and 37 perches given above.—

Block survey preliminary plan 205.

Lot.	Name of Land.	Extent, A. R. P.	Lot.	Name of Land.	Extent, A. R. P.
A 2	Lindagawahena	9 1 1	A 48	Dehigahadeniyawatta	1 1 4
A 3	Epitawatta, Gallenagawawatta	2 2 22	A 50	Heendeniya	0 0 18
A 5	Epitawattehena, Nawadamullehena	14 0 9	A 53	Karalmerichchihena, Miyanakolamandiyahena, Aturedeniyehena, Batalawattehena, Kaluwalehena	55 0 2
A 6	Gallenagawawatta	0 3 14	A 54	Kawdupitiyage-dola (stream)	0 0
A 8	Ittegalagawa-atura	0 3 8	A 56	Nugehena <i>alias</i> Karalmerichchihena, T. P. 351,826	0 2 19
A 9	Nawadamullehena	12 1 29	A 57	Narangoda rubber estate, T. P. 284,973	3 3 22
A 11	Narangodamukalana	456 1 0	A 58	Narangoda rubber estate, T. P. 341,232	0 0 11
A 13	Rateingurugalehena	3 1 19	A 59	Kapugenayehena, Polgaswattehena, Deniyag-dera-asweddumegoda, Gallendehena, Kitulwattehena, Mudagamuwehena, Ratatorawattehena, Kebellagalehena	28 2 4
A 14	Do.	1 3 34	A 60	Ratatorawatta	1 0 7
A 17	Katukendekelle	3 3 7	A 61	Polgaswattehena	0 1 24
A 18	Haliamala-dola (stream)	2 0 5	A 62	Gallendehenedeniya	1 0 35
A 19	Kalugalpothehena	0 2 6	A 63	Channel	0 0 1
A 20	Periapallehena	10 3 21	A 64	Gallendehenewatta	1 0 33
A 21	Talgaha-arambe-dola (stream)	1 1 20	A 65	Do.	0 3 26
A 22	Talgahahena-aramba	0 3 6	A 66	Kitulwatta	1 1 6
A 23	Talgahahena	6 1 5	A 67	Kitulwattedeniya	0 0 22
A 24	Paluwatte-dola, Pitaketiye-dola	3 3 29	A 68	Kitulwattehena	1 1 16
A 25	Arambe-dola (stream)	0 2 30	A 69	Aturedeniya	0 2 38
A 26	Narangodamukalana	9 3 4	A 70	Tumanhandiyamukalana	5 1 11
A 27	Stream	0 0 7	A 71	Do.	0 1 1
A 29	Gallenahenewatta	1 0 39	A 72	Kaluwaledeniya	1 1 25
A 30	Gallenahena	0 2 0	A 73	Do.	0 0 21
A 31	Gallenahena, T. P. 306,161	0 0 34	A 75	Dummalehena	12 0 3
A 33	Narangodamukalana	15 2 0	A 76	Narangoda rubber estate (T. P. 284,974)	7 2 37
A 34	Do.	2 0 12	A 77	Do. T. P. 341,231	6 1 12
A 35	Periandehena, Muttetuhena	8 3 8	A 78	Nugehenewatta	0 1 11
	Muttetuhenawatta	0 1 19			
	Heen-ela (stream)	0 0 7			
	Dehigahadeniyahena	12 1 3			
	Ketaliannehena <i>alias</i> Demodarahena	15 3 19			
	Dehigahadeniyawatta	0 3 10			
	Thigahakumbura	1 0 13			
	Thetiyedolahena, Mahayayehena,				
	Thigahamulahena	28 1 19			
	Thaya, T. P. 353,471	0 1 7			

Lot.	Name of Land.	Extent, A.	R.	P.	Lot.	Name of Land.	Extent, A.	R.	P.
A 80	Kantdevihare Pansalawatta	0	2	12	A 122	Dikdeniyehena	6	3	13
A 81	Deniyegederawatta	1	1	4	A 123	Dikdeniya	0	2	28
A 83	Gallendehenadeniyagoddella	0	0	38	A 124	Eppegewatta	0	3	6
A 85	Polgaswattepaula	0	0	23	A 125	Eppegedeniya	0	2	23
A 86	Deniyagederawatteaswedduma	0	1	23	A 126	Dunuketugalehena	2	1	11
A 89	Neluketiyehehena	5	0	30	A 127	Dunuketuwa-dola (part of T. P. 250,296)	0	0	22
A 91	Tundolehena <i>alias</i> Mandawalehena	1	1	8	A 128	Potukoladeniya	2	1	12
A 92	Tundoleheniya	0	0	21	A 129	Liankande-ela (stream) (parts of T. Ps. 259,500 and 250,296)	0	1	32
A 93	Narangoda rubber estate, T. P. 250,296 (part of)	23	2	17	A 131	Udapurana	0	0	37
A 95	Narangoda rubber estate, T. P. 341,233	0	2	33	A 134	Udakumbura, Lellopitiyakella	2	1	23
A 97	Galdeniya	0	3	31	A 136	Narangoda rubber estate, T. P. 341,236	0	0	10
A 98	Narangoda rubber estate	0	0	15	A 137	Do. T. P. 341,237	0	0	16
A 99	Ittegalehena	6	1	0	A 138	Hetiadeniya	0	2	39
A 100	Kapugewatta	1	1	38	A 140	Beliwattedeniya	0	0	8
A 101	Kapugeliyadda	0	3	3	A 141	Do.	0	0	26
A 102	Walawwewatta	1	2	37	A 143	Pussegahaliyadda	0	2	32
A 103	Walawweliyadda	0	1	35	A 145	Pussegahaliyaddekade, Wedigewatta	0	1	14
A 105	Narangoda rubber estate, T. Ps. 259,467, 259,500, part of T. P. 250,296	108	3	15	A 147	Pussegahaliyaddegoda	0	0	18
A 105½	Footpath (part of T. P. 250,296)	0	1	25	A 148	Karangiyaliyaddagoda	0	0	11
A 106	Narangoda rubber estate, T. P. 341,231	16	1	14	A 149	Koswatteowita	0	2	8
A 107½	Footpath (part of T. P. 250,296)	0	2	28	A 150	Koswattehena, T. P. 341,238	6	1	9
A 108½	Narangoda rubber estate (T. P. 341,234)	0	0	38	A 151	Doluwekumbura, Pettaraliyadda, Galliyadda, Rambukketiya	5	0	24
A 109	Do.	0	1	36	A 154	Karangiyaliyadda	0	3	39
A 111	Footpath, T. P. 341,234	0	0	2	A 155	Radagehena, Karangiyaliyadda-godahena	6	2	38
A 112	Narangoda rubber estate, T. P. 341,234	1	0	32	A 156	Egodahawatta	1	0	39
A 114	Gangagawagederawatta	2	2	17	A 157	Urukanmulkumbura, Digane	2	1	1
A 115	Gem rock estate, T. P. 340,447	0	0	20	A 159	Kotalawalagewatta	1	0	12
A 116	Gangagawagederawatta	1	1	32	A 160	Kaluettenagewatta	0	0	27
A 117	Gem rock estate, T. P. 340,446	0	0	27	A 161	Pansalawattehena	0	1	9
A 118	Narangoda rubber estate, T. P. 341,234	0	1	24	A 162	Pahalagederawatta	0	3	6
A 119	Narangoda rubber estate, T. P. 250,296 (part of)	61	0	21	A 163	Pitawatteaswedduma	0	0	9
A 120	Narangodadeniya	2	0	5	A 164	Sadanalagewatta, Udahagederawatta, Pitawatta	3	1	10
A 121	Narangoda rubber estate, T. P. 341,235	0	0	11	A 165	Pitawattehena, Udahawattehena	2	3	18
					A 167	Narangoda rubber estate, T. P. 341,239	2	3	39
							1,056	0	9

[For Diagrams of Sections 1 and 2-see pages 1764 and 1765.]

Order under Section 2 of "The Waste Lands Ordinances of 1897, 1899, 1900, and 1903," declaring Land to be Crown Property.

In the matter of the land commonly called or known as Pinnagolla (reservation along the paddy field), situate in the village of Kandalama, in Udugaha pattuwa of Hapitigam korale, in the Negombo District of the Western Province, and of "The Waste Lands Ordinances of 1897, 1899, 1900, and 1903."

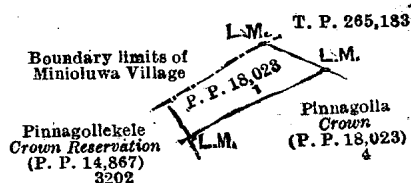
THE notice required by section 1 of "The Waste Lands Ordinances of 1897, 1899, 1900, and 1903," having been duly published in manner prescribed by that section in respect of the above-named land (*vide* notice No. 8,367), and no claim having been made to the said land or to any interest therein within the period of three months from the date specified in the said notice, I, Hubert Ernest Newnham, Assistant Government Agent, Colombo and Negombo Districts, under and by virtue of the powers vested in me in that behalf by section 2 of the said Ordinances, do hereby on this 22nd day of October, 1923, order and declare that the said land, as more fully described herein below, situate in the village of Kandalama, in Udugaha pattuwa of Hapitigam korale, in the Negombo District of the Western Province, and shown as lot 1 in preliminary plan 18,023 and in the annexed diagram, and containing in extent about 1 rood and 1 perch, is the property of the Crown.

Description of the Land referred to.

The following lot situated in the village of Kandalama, in Udugaha pattuwa of Hapitigam korale, in the Negombo District of the Western Province, as described in the annexed diagram:—

Lot.	Name of Land.	Preliminary plan 18,023.	Extent, A. R. P.
1	Pinnagolla (reservation along the paddy field)		0 1 1

and bounded as follows: on the north by the boundary limits of Minialuwa village; on the east by land depicted in title plan 265,183; on the south by Pinnagolla claimed by the Crown (P. E. 18,023/4); and on the west by Pinnagollakele, Crown reservation (P. P. 14,867/3,202).



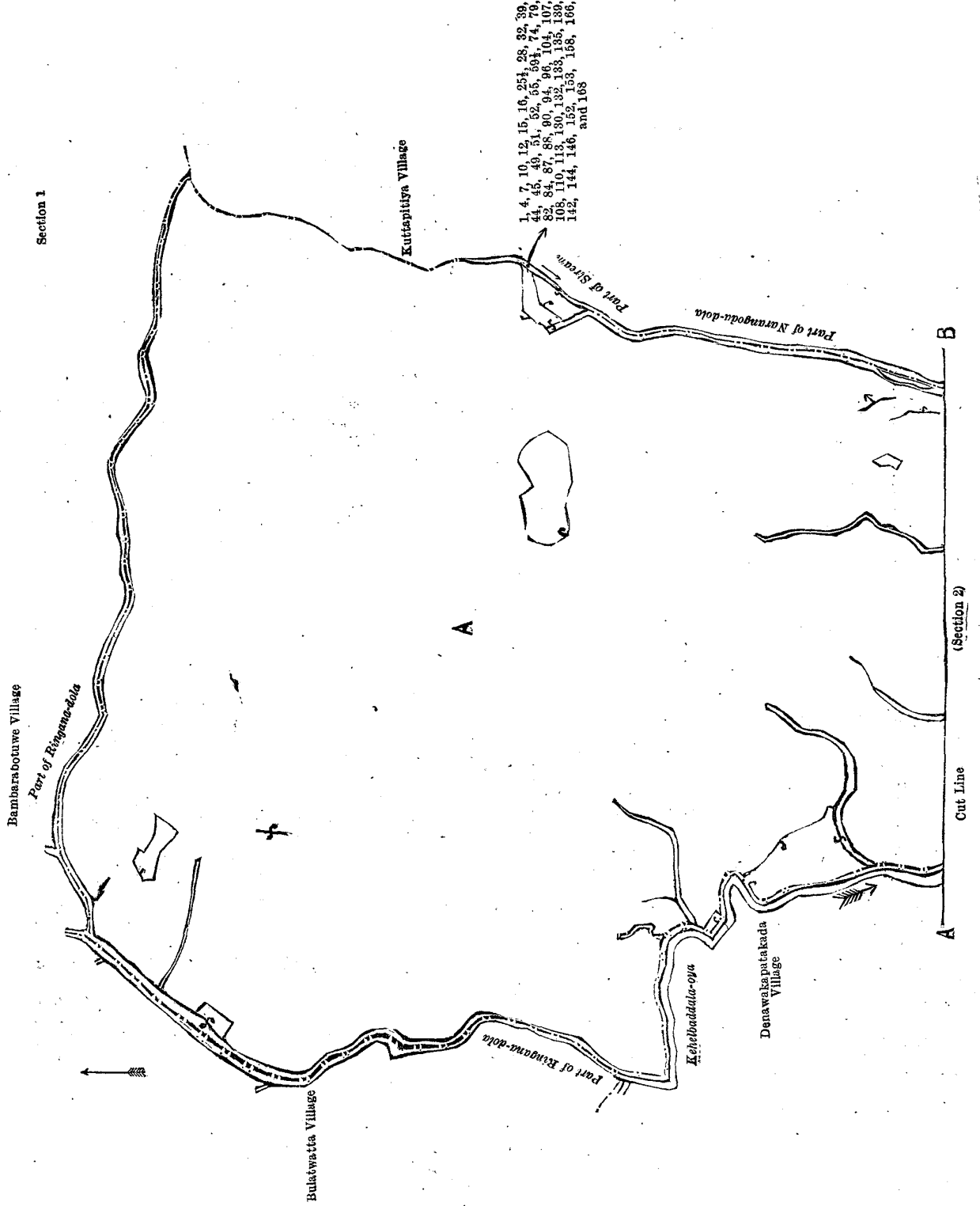
Surveyor-General's Office,
Colombo, December 23, 1922.

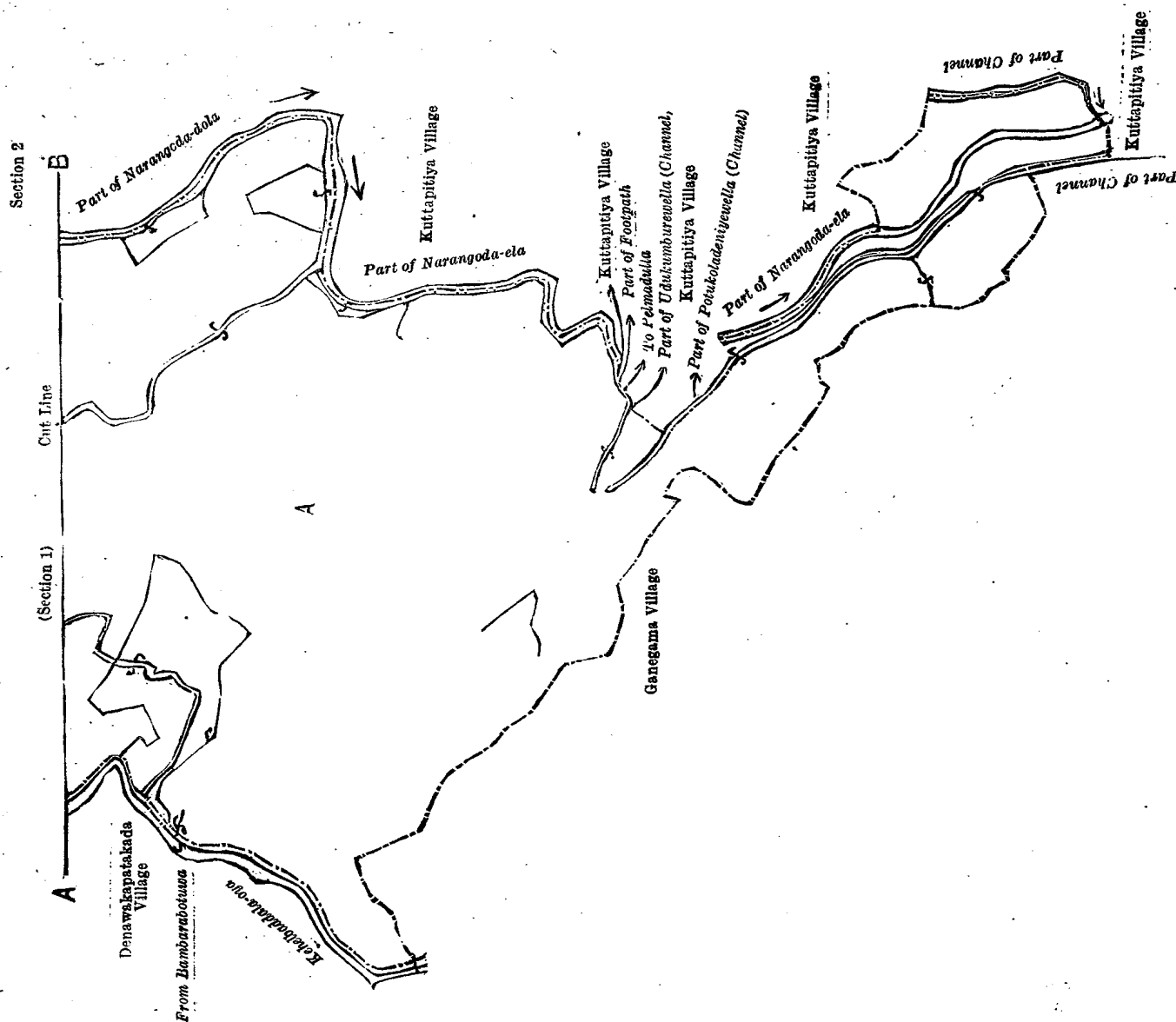
October 22, 1923.

Scale of 4 Chains to an Inch.

H. E. NEWNHAM,
Assistant Government Agent.

C. R. LUNDIE,
for Surveyor-General.





Surveyor-General's Office,
Colombo, August 25, 1923.

Scale of 16 Chains to an Inch.

C. H. VINCE,
for Surveyor-General.

M. M. WEDDURBURN,
November 3, 1923. Special Officer.

**Order under Section 2 of "The Waste Lands Ordinances of 1897, 1899, 1900, and 1903,"
declaring Land to be Crown Property.**

In the matter of the land commonly called or known as Kanagammanaroda, situate in the village of Medagama, in Gandahaye korale of the Pata Hewaheta division of the Kandy District of the Central Province, and of "The Waste Lands Ordinances of 1897, 1899, 1900, and 1903."

THE notice required by section 1 of "The Waste Lands Ordinances of 1897, 1899, 1900, and 1903," having been duly published in manner prescribed by that section in respect of the above-named land (*vide* Notice No. 8,356), and no claim having been made to the said land or to any interest therein within the period of three months from the date specified in the said notice, I, Alan Norman Hutt, Assistant Government Agent of the Kandy District of the Central Province, under and by virtue of the powers vested in me in that behalf by section 2 of the said Ordinances, do hereby on this 2nd day of October, 1923, order and declare that the said land, as more fully described herein below, situate in the village of Medagama, in Gandahaye korale of the Pata Hewaheta division of the Kandy District of the Central Province, and shown as lot 1 in preliminary plan 7,413 and in the annexed diagram, and containing in extent 16 acres 2 roods and 32 perches, is the property of the Crown.

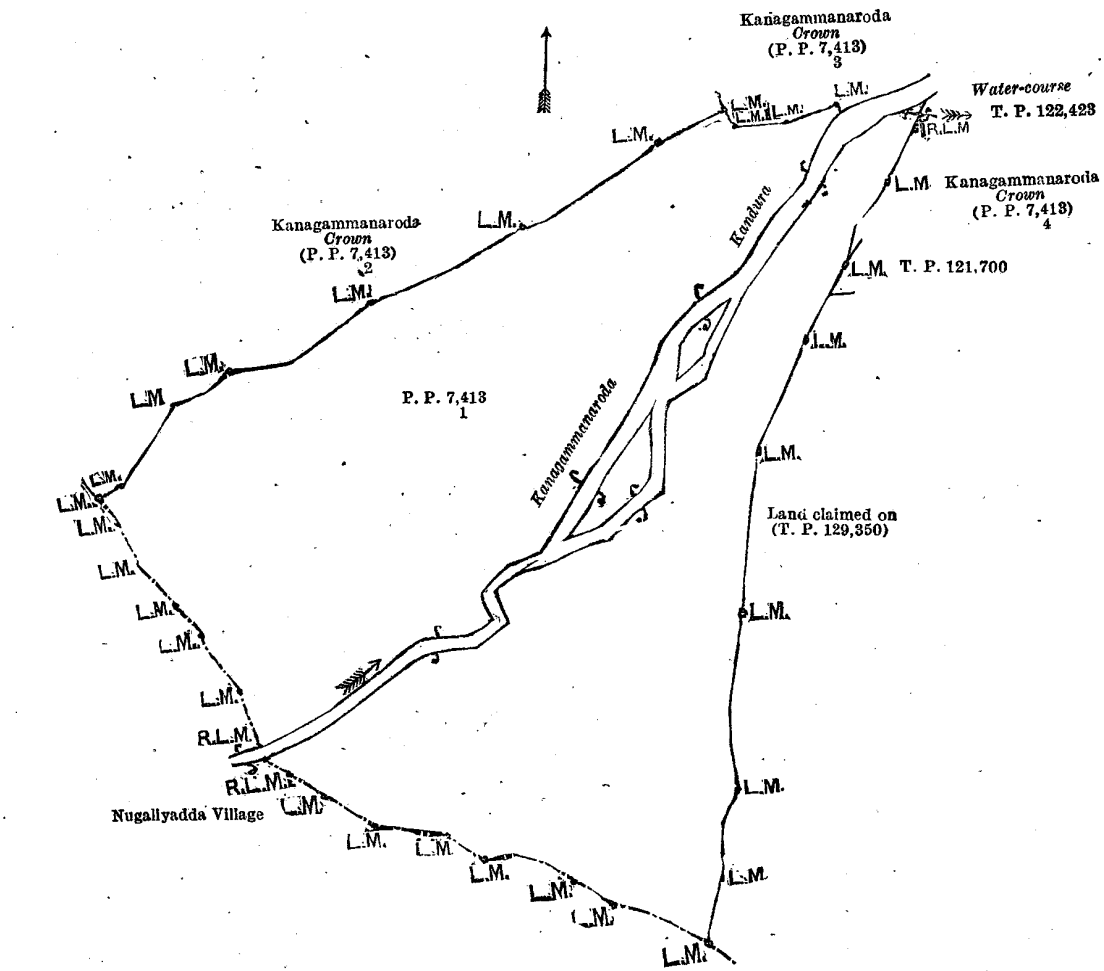
Description of the Land referred to.

The following lot situated in the village of Medagama, in Gandahaye korale of the Pata Hewaheta division of the Kandy District of the Central Province, as described in the annexed diagram:—

Preliminary plan 7,413.

Lot.	Name of Land.	Extent, A. R. P.
1 ..	Kanagammanaroda 16 2 32

and bounded as follows: on the north by Kanagammanaroda claimed by the Crown (lots 2 and 3 in P. P. 7,413) and Kanagammanaroda kandura; on the east by T. P. 122,423, Kanagammanaroda claimed by the Crown (lot 4 in P. P. 7,413), T. P. 121,700, and land claimed on T. P. 129,350; on the south and west by the boundary limits of Nugaliyadda village.



Surveyor-General's Office,
Colombo, March 23, 1923.

Scale of 4 Chains to an Inch.

G. K. THORNHILL,
for Surveyor-General.

October 2, 1923.

A. N. HURT,
Assistant Government Agent.

**Order under Section 2 of "The Waste Lands Ordinances of 1897, 1899, 1900, and 1903,"
declaring Land to be Crown Property.**

In the matter of the land commonly called or known as Veralugollemukalana *alias* Minimarugodamukalana (reservation along the stream and channel), situate in the village of Dumbuluwawaka, in Gandolaha pattu of Beligal korale of the Kegalla District, in the Province of Sabaragamuwa, and of "The Waste Lands Ordinances of 1897, 1899, 1900, and 1903."

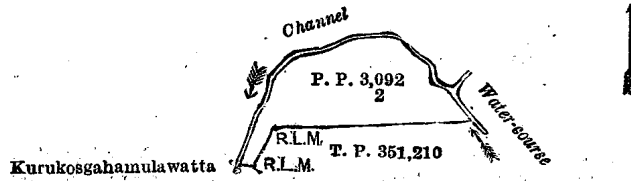
THE notice required by section 1 of "The Waste Lands Ordinances of 1897, 1899, 1900, and 1903," having been duly published in manner prescribed by that section in respect of the above-named land (*vide* Notice No. 8,226), and no claim having been made to the said land or to any interest therein within the period of three months from the date specified in the said notice, I, Roger Herbert Whitehorn, Assistant Government Agent of the Kegalla District, Province of Sabaragamuwa, under and by virtue of the powers vested in me in that behalf by section 2 of the said Ordinances, do hereby on this 16th day of August, 1923, order and declare that the said land, as more fully described herein below, situate in the village of Dumbuluwawaka, in Gandolaha pattu of Beligal korale of the Kegalla District, in the Province of Sabaragamuwa, and shown as lot 2 in preliminary plan 3,092, and in the annexed diagram, and containing in extent 2 roods and 17 perches, is the property of the Crown.

Description of the Land referred to.

The following lot situated in the village of Dumbuluwawaka, in Gandolaha pattu of Beligal korale, of the Kegalla District, in the Province of Sabaragamuwa, as described in the annexed diagram :—

Lot.	Name of Land.	Preliminary plan 3,092.	Extent, A. R. P.
2	Veralugollemukalana <i>alias</i> Minimarugodamukalana (reservation along the stream and channel)		0 2 17

and bounded as follows : on the north by channel ; on the east by channel and water-course ; on the south by title plan No. 351,210 ; on the west by Kurukosgahamulawatta claimed by Basnayakaralalage Mudiyanse and others, and channel.



Surveyor-General's Office,
Colombo, April 5, 1923.

Scale of 4 Chains to an Inch.

August 16, 1923.

R. H. WHITEHORN,
Assistant Government Agent.

G. K. THORNHILL,
for Surveyor-General.

PRELIMINARY NOTICES.

Kegalla Notice No. 8,495.

Notice under "The Waste Lands Ordinances of 1897, 1899, 1900, and 1903."

TAKE notice that unless within three months from December 21, 1923, the persons, if any, who claim any interest in the lands hereinafter mentioned or in any one or more of such lands or to some interest therein make claim in person or in writing to the said lands or to any of them or to some interest therein to M. M. Wedderburn, Esq., Special Officer appointed under section 28 of "The Waste Lands Ordinances of 1897, 1899, 1900, and 1903," at his office at Colombo:

Such Special Officer, in pursuance of the powers vested in him by the said Ordinances, will declare by writing under his hand that the said lands, or such of them as to which no claim has been made, are the property of the Crown.

M. M. WEDDERBURN,
Special Officer.

NOTE.—A claim to a right of way over the said lands or any of them is a claim to an interest in the land or lands.

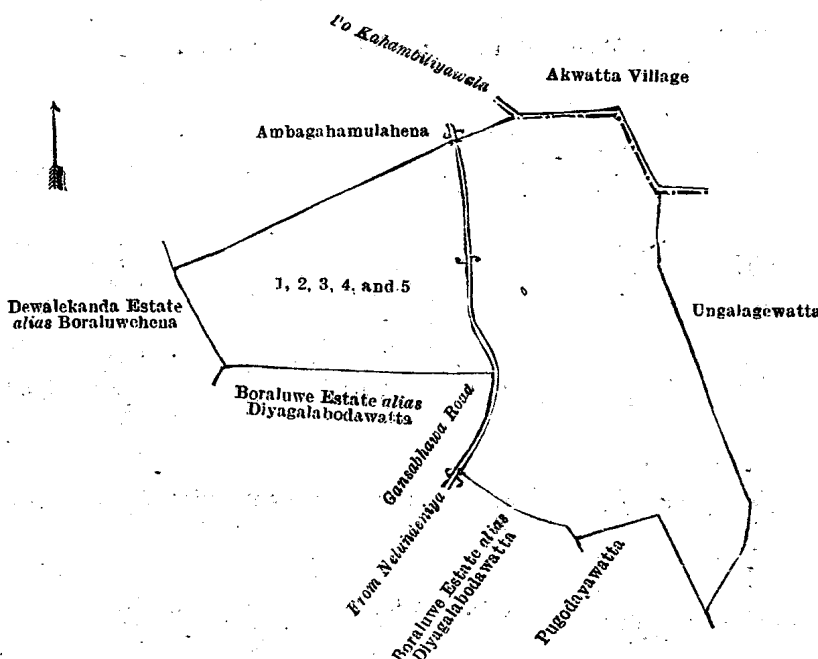
Description of the Lands referred to.

The following lots situate in the village of Kahambiliyawala of the Otara pattu, in the Beligal korale of the Kegalla District, in the Province of Sabaragamuwa, as described in the annexed diagram:—

Preliminary plan 3,099.

Lot.	Name of Land.	Extent, A. E. P.
1	Ambagahamulahena and Galkotuwa <i>alias</i> Boraluwehena	1 3 27
2	Do. (reservation along Gansabhawa road)	0 0 20
3	Delgahamulahena, Pugodayawattagawahena, Urukanugahakele <i>alias</i> Boraluwehena, (reservation along Gansabhawa road)	0 0 18
4	Delgahamulahena, Pugodayawattagawahena, Urukanugahakele <i>alias</i> Boraluwehena	3 1 23
5	Ungalagehena <i>alias</i> Boraluwehena	0 0 36
		5 3 4

and bounded as follows: on the north by Ambagahamulahena claimed by J. A. Dingiri Appuhamy, the village limit of Akwatta; on the east by the village limit of Akwatta, Ungalagewatta claimed by V. H. Dingiri Ukku; on the south by Pugodayawatta claimed by M. Banda, Boraluwe estate *alias* Diyagalabodawatta claimed by K. M. Giwendrahmi, the Gansabhawa road from Nelundeniya to Kahambiliyawala, Boraluwe estate *alias* Diyagalabodawatta claimed by K. M. Giwendrahmi; on the west by Dewalekande estate *alias* Boraluwahena sold by the Crown, Ambagahamulahena claimed by J. A. Dingirihamy.



Survey-General's Office,
Colombo, October 8, 1923.

Scale of 4 Chains to an Inch.
Kegalla S. O. 2—1923.

C. H. VINCE,
for Surveyor-General.

LAND SALES IN THE WESTERN PROVINCE.

No. 3,388, W. P.—The Assistant Government Agent, Kalutara, will on Tuesday, February 12, 1924, and, if necessary, on the following day, at 10 A.M., at the Badureliya Resthouse, put up to auction, for sale or settlement, or will otherwise dispose of, the under-mentioned portions of Crown land, in accordance with the regulations of Government regarding land sales. Thirty-six allotments of lands situated in the Pasdun korale east division of the Kalutara District of the Western Province.

Preliminary plan 17,900. Village—Badureliya.					
Lot.	Name of Land.	Name of Applicant.	Name of Claimant.	Description.	Extent. A. R. P.
1	Udakumburedeniya	—	Crown	Reservation for footpath	0 0 17*
2	Do.	B. Sumanasara Terunnanse	do.	Land leased for paddy	3 0 10†
3	Do.	—	do.	Reservation along minor road	0 0 26*
4	Do.	—	do.	Path	0 0 11*
5	Do.	B. Sumanasara Terunnanse	do.	Land leased for paddy	1 0 9†
6	Do.	—	do.	Reservation for minor road	0 0 23*
Preliminary plan 17,741. Village—Badureliya.					
1	Pilekumburepitakattiya	D. Johanis Jayawardene	Crown	Land leased for paddy	1 0 28†
2	Mohottigederawaturana	—	do.	Deniya	0 2 8
3	Do.	—	do.	do.	0 2 24
4	Do.	—	do.	do.	1 3 20
5	Do.	—	do.	Reservation for footpath	0 0 28*
6	Do.	—	do.	Deniya	1 0 34
7	Baralagewatta	—	Late B. V. Fernando	Rubber	0 1 1
Preliminary plan 16,360. Villages—Badureliya and Kamburawala					
1	Atahaulhena	—	Crown	Reservation for road	1 1 9*
Village—Badureliya.					
2	Atahaulhena	D. T. Wijetunga	Crown	Jungle	3 1 27
Village—Kamburawala.					
3	Girawukehena	—	Crown	Reservation for field	0 0 21*
4	Do.	P. Don Siman	do.	Bare land	2 1 9
Preliminary plan 17,916. Village—Badureliya.					
1	Weeplessegoda	S. Don Punchy Sinno	Crown	Jungle	0 2 18
2	Do.	do.	do.	Chena	0 1 34
3	Do.	—	do.	Reservation for field	0 0 39*
4	Do.	—	do.	do.	0 2 8*
5	Walakumburedeniya	—	S. Methias Maipala	Field	1 1 38
6	Galaudawatta	—	S. Kurenis Maipala	Rubber	0 3 24
7	Do.	—	S. Punchisinno Maipala	do.	0 0 24
8	Millakandegodawatta	—	S. Odiris Maipala and others	do.	0 1 26
Preliminary plan 16,462. Village—Badureliya.					
3	Danduhetekma <i>alias</i> Ambagahagodawatte- pitakattiya	S. Davith Sinno	Crown	Jungle	1 0 6
5	Do.	—	do.	do.	0 1 27
7	Do.	—	do.	do.	0 0 26
Preliminary plan 17,831. Village—Magura.					
1	Puwakgahadeniya	—	Crown	Reservation for footpath	0 0 18*
2	Do.	—	G. Alisan Appu	Field	0 3 0
3	Puwakgahahena	—	Crown	Jungle	1 3 0
4	Puwakgahadeniya	—	do.	Deniya	0 2 16
5	Do.	—	do.	Reservation for footpath	0 0 8*
6	Puwakgahawela	—	G. Eronis Appu	Field	0 3 7
7	Puwakgahahena	—	Crown	Reservation for footpath	0 0 20*
8	Puwakgahadeniya	—	do.	Deniya	2 1 27.

* Not for sale or settlement.

† Leased for paddy cultivation. The lands will be settled on the permit holders if they have complied with the conditions of the permits.

The upset price per acre will be notified at the time of the sale.

Further particulars regarding these lands can be obtained from the Assistant Government Agent, Kalutara, and plans of them from the Surveyor-General.

Colonial Secretary's Office,
Colombo, December 17 1923.

CECIL CLEMENTI,
Colonial Secretary.

No. 3,389, W. P.—The Assistant Government Agent, Kalutara, will on Tuesday, February 12, 1924, and if necessary on the day following, at 10 A.M., at the Badureliya Resthouse, put up to auction, for sale or settlement, or will otherwise dispose of, the under-mentioned portions of Crown land, in accordance with the regulations of Government regarding land sales. Thirty-nine allotments of land situated in the Pasdun korale east division of the Kalutara District of the Western Province.

Lot.	Name of Land.	Preliminary plan 17,799. Village—Magura. Name of Applicant.	Claimant—Crown.	Description.	Extent.	
					A. R. P.	
1	Indurudeniya	.. M. Davith Sinno	Land leased for paddy	.. 1	2 11*
2	Horagodadeniya	.. P. Don Arnolis and another	do.	.. 2	0 18*
		Claimant—H. Oraliyes Appu.				
3	Kahambiliyawedeniya	.. —	Field	.. 1	0 11
		Claimant—Crown.				
4	Kahambiliyawegoda	.. —	Bare land	.. 0	2 10
5	Do.	.. —	Reservation along old road	.. 0	0 3†
		Preliminary plan 17,777. Village—Magura. Claimant—Crown.				
1	Pitaowitagoda	.. M. Davith Sinno	Bare land	.. 1	0 2
2	Do.	.. do.	Jungle	.. 0	3 4
3	Do.	.. —	Reservation for field	.. 0	0 33†
		Preliminary plan 17,401. Village—Magura. Claimant—Crown.				
2	Keramandiyegoda	.. D. T. Wijetunga	Jungle	.. 5	0 27
		Claimant—Settled on D. T. Wijetunga, and not paid in full.				
3	Keramandiyegoda	.. —	Rubber	.. 0	1 3†
		Preliminary plan 17,064. Village—Magura. Claimant—Crown.				
1	Dikamananegoda	.. —	Jungle	.. 6	3 17
		Village—Badureliya.				
2	Dikmananegoda	.. —	Jungle	.. 0	1 2
		Preliminary plan 16,359. Village—Magura. Claimant—Crown.				
2	Hungawiladeniyegoda	.. D. T. Wijetunga	Reservation for Jungle	.. 3	0 0
		Preliminary plan 17,878. Village—Midalana. Claimant—Crown.				
1	Keenagahadeniya	.. —	Reservation for field	.. 0	0 30†
2	Do.	.. —	Deniya	.. 0	0 1
3	Do.	.. —	do.	.. 2	0 14
		Preliminary plan 17,845. Village—Midalana. Claimant—Crown.				
1	Maladugalahena	.. K. Michohamy	Chena	.. 0	2 3
2	Ripalagodawatta	.. —	Reservation for stream	.. 1	1 22†
		Preliminary plan 17,784. Village—Midalana. Claimant—Crown.				
1	Pollegodadeniya	.. —	Deniya	.. 2	0 9
2	Do.	.. —	Reservation along road	.. 0	0 26†
		Preliminary plan 17,783. Village—Midalana. Claimant—Crown.				
1	Baraniyagaladeniya	.. S. Kiriyanchiya	Land leased for paddy	.. 2	1 22*
2	Do.	.. —	Reservation for road	.. 0	1 4†
3	Baraniyagaladeniya alias Eriyagahadeniya	.. B. Suti Naide and others	Land leased for paddy	.. 3	0 38*
		Preliminary plan 17,778. Village—Midalana. Claimant—Crown.				
1	Mananedeniya alias Ambegodadeniya	.. B. Sanchi	Land leased for paddy	.. 2	2 20*
2	Madimullekattiya	.. B. Peter Naide	do.	.. 1	2 39*
		Preliminary plan 17,775. Village—Midalana. Claimant—Crown.				
1	Danketiyedeniya	.. N. Uwaneris	Land leased for paddy	.. 3	1 30*
2	Do.	.. —	Deniya	.. 0	2 2
3	Do.	.. P. Auneris Silva	Land leased for paddy	.. 5	1 20*
4	Do.	.. —	Deniya	.. 3	3 24
5	Danketiyegoda	.. —	Jungle	.. 0	2 12
		Preliminary plan 17,376. Village—Midalana. Claimant—Crown.				
1	Meddegodalanda	.. —	Low jungle	.. 0	0 21
2	Pitanganedeniya	.. P. Don Pedrick de Silva	Land leased for paddy	.. 2	0 22*
		Preliminary plan 17,711. Village—Kamburawala. Claimant—V. Podi Singho.				
1	Atahaulhenegoda	.. —	Jak and manioc	.. 0	1 26
		Claimant—Crown.				
2	Atahaulhenedeniya	.. P. Semaris Appuhamy and another	Land leased for paddy	.. 0	3 27*
3	Do.	.. —	To be reserved for school	.. 0	0 6†
4	Do.	.. P. Semaris Appuhamy and another	Land leased for paddy	.. 0	2 11*
5	Do.	.. —	Reservation along minor road	.. 0	0 7†
6	Atahaulhenegoda	.. —	To be reserved for school garden	.. 1	0 21†
7	Do.	.. —	Reservation for road	.. 0	0 13†

* Leased for paddy cultivation. These lots will be settled on the lessees if they have complied with the conditions of the lease.

† Not for sale or settlement.

‡ Re-advertised as the original purchaser failed to complete the balance purchase amount.

N.B.—The upset price of these lots will be notified at the time of sale. Further particulars regarding these lands can be obtained from the Assistant Government Agent, Kalutara, and plans from the Surveyor-General.

Colonial Secretary's Office,
Colombo, December 17, 1923.

C. CIL CLEMENTI,
Colonial Secretary.

Lot.	Name of Land.	Name of Applicant.	Description.	Extent.			Upset price per acre, Rs.
				A.	R.	P.	
Preliminary plan 12,138. Village—Kirinda Majin Ihala.							
1	Dodampandurehenyaya	D. W. Don Juwanis	Chena	1	3	39	100
3	Do.	K. G. Matheshamy	do.	10	0	20	100
Preliminary plan 11,885. Village—Karagoda Uyangoda.							
1	Kandanketiyahena	E. Don Carolis	Chena	5	2	26	150
Final village plan 68. Village—Urumutta.							
82x4	Minikawalahena	Superintendent, Urumutte estate.	Jungle	0	1	39	115
82x7	Ambagahahena	do.	do.	0	0	18	115†
82x8	Do.	do.	Open land	0	0	13	115†
82x10	Nedunhena	do.	Jungle	0	0	30	115†
82x11	Do.	do.	Open land	0	0	14	115†

* Reservation, not for sale.

† These lots will be sold to the Eastern Produce & Estates Co., Ltd., Colombo, under Land Sale Regulation 35.

Further particulars regarding these lands can be obtained from the Assistant Government Agent, Matara, and plans of them from the Surveyor-General.

Colonial Secretary's Office,
Colombo, December 18, 1923.

CECIL CLEMENTI,
Colonial Secretary.

No. 4,088, S. P.—The Assistant Government Agent, Matara, will on Tuesday, February 19, 1924, at 10 A.M., at his office in Deniyaya Resthouse, put up to auction, for sale or settlement, or will otherwise dispose of, the under-mentioned portions of Crown land, in accordance with the regulations of Government regarding land sales. Twenty-eight allotments of land situated in the Morawak korale of the Matara District of the Serathpauwura.

Lot.	Name of Land.	Name of Applicant.	Description.	Extent.			Upset price per acre, Rs.
				A.	R.	P.	
Final village plan 5. Village—Lathpandura.							
31½E	Wagachchikandehena <i>alias</i> Migahawattahena	A. B. K. Don Andiris	Low jungle	3	0	0*	
38AB	Natawilahena	do.	Leased for paddy	1	1	26†	
38AC	Do.	do.	Reservation for path	0	1	31†	
8	Do.	do.	Jungle	2	3	13	
10	Walacumburegodella	do.	do.	3	2	21	
12	Masowitahena	do.	do.	1	2	13	
14	Gurugodehena	do.	do.	2	0	23	
Preliminary plan 17,863. Village—Badureliya.							
1	Godaudahena	do.	Jungle	1	2	0	
2	Pillawalacumbura	do.	Field	0	0	31	
3	Pillawalacadadeniya	do.	Leased for paddy	1	2	10†	
4	Kurundugahagodella	do.	Chena	1	1	7	
Preliminary plan 17,898. Village—Badureliya.							
1	Diyabonamanana	do.	Deniya	1	0	17	
2	Do.	do.	Reservation for road	0	0	19†	
3	Do.	do.	Reservation for foot-path	0	0	21†	
4	Do.	do.	Deniya	3	0	11	
5	Do.	do.	Reservation along main road	0	0	27†	
6	Do.	do.	Path	0	1	0†	
7	Do.	do.	Deniya	0	2	4	
8	Do.	do.	do.	0	0	13	
9	Dikhena	do.	Chena	0	0	10	

* Re-advertised as the original purchaser failed to complete the balance purchase amount.

† Leased for paddy cultivation. These lots will be settled on the lessees if they have complied with the conditions of the lease.

‡ Not for sale or settlement.

N.B.—The upset price of these lots will be notified at the time of sale. Further particulars regarding these lands can be obtained from the Assistant Government Agent, Kalutara, and plans from the Surveyor-General.

Colonial Secretary's Office,
Colombo, December 17, 1923.

CECIL CLEMENTI,
Colonial Secretary.

LAND SALES IN THE SOUTHERN PROVINCE.

No. 4,086, S. P.—The Assistant Government Agent of the Matara District, will on Friday, February 1, 1924, at 10 A.M., at his office at the Akuressa Resthouse, put up to auction, for sale or settlement, or will otherwise dispose of, the under-mentioned portions of Crown land, in accordance with the regulations of Government regarding land sales. Twenty-eight allotments of land situated in the Weligam korale of the Matara District of the Southern Province.

Lot.	Name of Land.	Name of Applicant.	Description.	Extent.			Upset price per acre, Rs.
				A.	R.	P.	
Preliminary plan 12,390. Village—Midigama West.							
1	Vitarnegegalboraluwa <i>alias</i> Batatundehena	—	Encroachment	0	1	24	260*
2	Do.	Malimboda Arachchige Tepanis of Midigama	Chena	4	0	4	160
3	Do.	—	Encroachment	0	1	5	160
4	Kahatagahawatta	—	do.	0	3	4	260
5	Do.	—	do.	0	1	30	160

Lot.	Name of Land.	Name of Applicant.	Description.	Extent.	
				A. R. P.	
Preliminary plan 4,970. Village—Hennegama.					
1	Hennegamakele	—	Forest reservation for ela	2	2 31†
2	Hennegamawelpitiya	Wijekoon Mudiyanse Appuhamy, ex Fiscal's Arachchi	Chena	7	0 34
3	Hennegamakele	—	Forest	16	3 25
4	Hennegamawelpitiya	—	Chena reservation for road	0	1 24†
5	Do.	—	do.	0	1 25†
6	Hennegamakele	—	Forest reservation for ela	2	0 30†
7	Hennegamawelpitiya	Wijekoon Mudiyanse Appuhamy, ex Fiscal's Arachchi	Chena	5	2 19
8	Do.	—	Chena reservation for tank bund	1	2 12†
9	Hennegamakele	—	Forest	2	3 12
Preliminary plan 5,221. Villages—Medapolayagama (palu) and Talakolawewa (palu).					
2	Talakolawewawela	(1) R. M. Punchirala, Vel-Vidane, (2) R. M. Mudiyanse, Vel-Vidane	Chena	13	1 29*
5	Do.	do.	do.	4	3 13*
7	Medapolayagamawela	Encroachment by Basnayaka Mudiyanse of Kambuatawana	Ran Banda Field	0	2 10*
8	Medapolayagama	(1) R. M. Appuhamy, Vel-Vidane, (2) R. M. Punchi Banda Ratnayaka, (3) R. M. Punchi Banda, (4) R. M. Punchirala, and (5) M. Kiri Banda	Chena	10	1 19*
Preliminary plan 5,230. Village—Pohorawatta.					
1	Karandawetiyewihena	—	Chena reservation for tank bund	0	2 0†
2	Do.	(1) Adikari Mudiyanse Appuhamy, Vedarala, (2) ditto Appuhamy	Chena	5	3 31
Preliminary plan 4,955. Village—Rakwana.					
1	Paltgahakotuwa alias Ambagahamulahena	S. B. U. Banda of Moragaswewa	Forest	10	1 8*
Preliminary plan 5,242. Village—Hatpokuna in Divigandahe korale of Hiriyala hatpattu.					
1	Gammerigahapotu-purana	Digalle Mudiyanse Kapuruhamy	Field	1	1 36

* Re-advertised.

† Not for sale.

The upset price of these lots will be notified at the sale. Further particulars regarding these lands can be obtained from the Government Agent, North-Western Province, and their plans from the Surveyor-General.

Colonial Secretary's Office,
Colombo, December 19, 1923.

CECIL CLEMENTI,
Colonial Secretary.

LAND SALES IN THE NORTH-CENTRAL PROVINCE.

No. 2,321, N.C. P.—The Government Agent, North-Central Province, will on Friday, February 1, 1924, at 1 P.M. at his office in Anuradhapura Kachcheri, put up to auction, for sale or settlement, or will otherwise dispose of, the under mentioned portions of Crown land, in accordance with the regulations of Government regarding land sales. Thirty-one allotments of land situated in the Nuwaragampalata of the Nuwarakalawiya district of the North-Central Province.

Lot.	Name of Land.	Name of Applicant.	Description.	Extent.		Upset price per acre, Rs.
				A. R. P.		
Final village plan 39. Village—Nawatkulam in Kadawat korale.						
1v	Divulgahaidama	J. V. Gama Naide	Jungle	2	0 12	22
Final village plan 46. Village—Marakkala Hammillewa in Kadawat korale.						
1w	Marakkala Hammillewakele	K. Asana	Low jungle	4	0 6	21
1x	Do.	M. M. C. Alim	do.	4	0 35	21
1z	Do.	—	do.	0	2 22	21
1y	Puranakumbura	—	Paddy field (encroachment by U. Mamukkani and another)	0	3 18	21
1AB	Do.	—	Paddy field (encroachment by K. Asanar)	0	0 31	21
1s6	Do.	M. S. Asannaina	Low jungle	2	1 35	21
1s7	Do.	do.	do.	1	2 7	21
Final village plan 48. Village—Dachchidamana in Kadawat korale.						
121	Dachchidamanakele	Raman Thasi	Low jungle	2	3 23	22
Final village plan 56. Village—Nagadaranewa in Kadawat korale.						
2v	Nagadaranewakele	K. Punchirala	Jungle	0	2 6	23
2w	Iyambalagaswewakele	P. Kapurala	do.	1	3 39	22
Final village plan 58. Village—Kuda Punewa in Kadawat korale.						
	Kuda Punewakele	U. G. Gammanchirala of Punewa	Jungle	1	0 12	24
	Do.	D. M. Appuhamy of Punewa	do.	2	3 8	24
	Do.	S. L. Mudalhami	do.	4	0 29	23

Final village plan 104. Village—Lindahitidamana in Kadawat korale.					
Lot.	Name of Land.	Name of Applicant.	Description.	Extent. A. R. P.	Upset price per acre, Rs.
3A	Lindahitidamanamukalana <i>alias</i> Maguruhiti-kadawalakele	J. H. Baiya	Chena fit for paddy	3 1 36	22
13R	Lindahitidamanakele	S. H. Tikira	Low jungle fit for paddy	2 3 22	30
Final village plan 565. Village—Wadiwewa in Kadawat korale.					
1T	Palukandawewawella	—	Paddy field (encroachment by U. Kirihamy)	0 3 1	22.50
1U	Katukele	—	Low jungle	0 1 39	22
1X	Palukandawewakele	U. L. Velate, Vel-Vidane of Kirigollewa	Low jungle fit for paddy	2 1 7	22
1Z	Do.	—	Low jungle	0 0 33	22
1AA	Palukandawewawella	—	Paddy field (encroachment by W. Appurala)	0 0 39	22.50
1AB	Do.	—	Paddy field (encroachment by V. Kirihamy)	0 3 0	22.50
1AC	Palukandawewakele	V. Kirihamy	Low jungle fit for paddy	1 1 29	22
1AD	Do.	K. Kiriyaenaya of Angunachchiya	Paddy field	4 3 28	22
Final village plan 638. Village—Gurukandegama in Kadawat korale.					
1J	Kongahalanda <i>alias</i> Gurukandegamaakele	A. Bairala of Mahadiulwewa	Chena	2 0 3	21
1K	Habawewakele	G. Kapuruhamy and another of Karapikkada	do.	6 1 34	26
1L	Gurukandegamaakele	M. A. Kirihamy, <i>ex</i> Vel-Vidane of Karapikkada	High jungle fit for paddy	3 0 22	24
1M	Do.	—	do.	2 2 20	24
1O	Do.	G. Kapuruhamy	Low jungle fit for paddy	0 3 3	21
Final village plan 639. Village—Minhettigama in Kadawat korale.					
3Q	Minhettigamaakele <i>alias</i> Kuritiyahena	A. G. Punchirala	Low jungle fit for paddy	2 0 26	21
Final village plan 645. Village—Gallelligama in Kadawat korale.					
12L	Gallelligamaakele	K. Simon Naide	Low jungle fit for garden	1 0 35	22

Further particulars regarding these lands can be had from the Government Agent, North-Central Province, and the plans of them from the Surveyor-General.

Colonial Secretary's Office,
Colombo, December 15, 1923.

CECIL CLEMENTI,
Colonial Secretary.

No. 2,322, N.C. P.—The Government Agent, North-Central Province, will on Monday, February 4, 1924, at 1 P.M., at his office in Anuradhapura Kachcheri, put up to auction, for sale or settlement, or will otherwise dispose of, the under-mentioned portions of Crown land, in accordance with the regulations of Government regarding land sales. Twenty-two allotments of land situated in the Kadawat korale in Nuwaragam palata of the Nuwarakalawiya district of the North-Central Province.

Final village plan 570. Village—Angunachchiya.					
Lot.	Name of Land.	Name of Applicant.	Description.	Extent. A. R. P.	Upset price per acre, Rs.
3U	Angunachchiyakele	R. Appuwa	Paddy field	1 1 25	23
3V	Do.	do.	New clearing	1 0 9	23
3W	Do.	do.	Forest	1 0 22	25
3X	Do.	P. Lapaya PEDIYA	New clearing	2 3 24	23
3Y	Do.	do.	do.	0 1 9	23
3AA	Do.	S. Sella	Forest	0 3 38	25
3AB	Do.	K. Lensuwa	do.	0 3 39	25
3AC	Angunachchiyakele <i>alias</i> Lunupehichchawakele	P. Naide	do.	0 3 32	25
3AE	Angunachchiyakele	K. Kawwa Vel-Pediya and another	do.	3 3 20	25
3AF	Do.	A. Kadirahenaya	Chena	1 3 2	23
3AG	Ditto <i>alias</i> Dambagahaidama	K. Silambuwa	Chena and paddy field	1 0 3	23
3AH	Angunachchiyakele	—	Forest	8 0 28	25
3AI	Do.	Ratnahaluwa Vel-Pediya	Paddy field	0 3 36	23
3AJ	Do.	—	Paddy field (encroachment by M. Gunne)	0 0 3	21
3AK	Do.	—	Paddy field (encroachment by Appuwa PEDIYA Vel-Pediya)	0 0 6	21
3AL	Do.	P. Janguwa	New clearing	2 0 2	
3AM	Do.	S. Baiya	do.	2 0 11	
3AN	Do.	S. Neela	Chena	1 0 3	
3AO	Do.	—	Paddy field (encroachment by S. Neela)	0 2 2	
3AP	Do.	K. Kawwa Vel-Pediya and 3 others	Paddy field	2 3 28	

Lot.	Name of Land.	Name of Applicant.	Description.	Extent.		Upset price per acre, Rs.
				A. R. P.		
3 AU	Angunachchiyakele	K. H. Kawwa Vel-Pediya and another	Chena fit for paddy	2	0 10	20
3 AW	Do.	P. Moina and another	do.	4	0 24	23

Further particulars regarding these lands can be had from the Government Agent, North-Central Province, and the plans of them from the Surveyor-General.

Colonial Secretary's Office,
Colombo, December 17, 1923.

CECIL CLEMENTI,
Colonial Secretary.

No. 2,323, N.C. P.—The Government Agent, North-Central Province, will on Friday, February 8, 1924, at 1 P.M., at his office in Anuradhapura Kacheheri, put up to auction, for sale or settlement, or will otherwise dispose of, the under-mentioned portions of Crown land, in accordance with the regulations of Government regarding land sales. Twenty-one allotments of land situated in Kadawat korale of Nuwaragam palata division of the Nuwarakalawiya district of the North-Central Province.

Lot.	Name of Land.	Name of Applicant.	Description.	Extent.		Upset price per acre, Rs.
				A. R. P.		
Final village plan 621. Village—Lolugaswewa.						
1AC	Ratmalawetiyekele	G. Ran Naide	Chena cleared	1	0 4	20
1AD	Do.	K. Ratana	Low jungle	0	3 3	22
1U20	Indigollewakele	W. H. Simon Naide	Chena cleared (an old encroachment by the applicant)	1	0 1	20
1U21	Do.	U. N. Kanda Naide	Low jungle	1	0 2	22
1U22	Do.	—	Chena	1	2 6	20
Final village plan 623. Village—Galegama.						
2T	Galegamakele	K. G. Gammanchirala	Low jungle fit for paddy	0	3 21	23
2U	Do.	do.	do.	0	2 18	23
2V	Do.	K. A. Nanhamy, Vel-Vidane	do.	0	3 34	23
2W	Do.	—	do.	2	0 9	23
2X	Do.	K. A. Nanhamy, Vel-Vidane	Chena fit for garden	0	2 15	22
2Z	Do.	do.	do.	0	1 21	22
2AA	Do.	do.	Low jungle	1	0 0	23
Final village plan 625. Village—Peddagama.						
2D	Peddagamakele	K. Arumugam of Etawiragollewa and P. Vela and 2 others of Halikubukgollewa	Low jungle fit or paddy	3	3 14	25
14D	Palugahaidama Peddagamakele	alias V. Kapuruwa of Halikubukgollewa	do.	2	0 22	25
1K1	Peddagamakele	W. G. Mudalihamy of Etawiragollewa	Chena fit for paddy	1	3 36	20
2E	Do.	K. V. Tikira of Kubukgollewa	Low jungle fit for paddy	2	0 21	20
2F	Do.	S. V. Menika of Halikubukgollewa	do.	3	3 25	23
Final village plan 633. Village—Dachchidamana.						
9	Dachchidamanakele	K. V. Simon Naide of Pallan-kulama	Low jungle	1	3 2	22
9C	Do.	do.	do.	0	1 1	22
Final village plan 636. Village—Issenbessawewa.						
6N	Pahalakumbukwewakele	V. Kapurala Vel-Vidane and another	Low jungle fit for paddy	0	2 25	21
16B3	Do.	do.	do.	2	2 31	21

Further particulars regarding these lands can be had from the Government Agent, North-Central Province, and the plans of them from the Surveyor-General.

Colonial Secretary's Office,
Colombo, December 19, 1923.

CECIL CLEMENTI,
Colonial Secretary.

No. 2,324, N.C. P.—The Government Agent, North-Central Province, will on Wednesday, February 6, 1924, at 1 P.M., at his office in Anuradhapura Kacheheri, put up to auction, for sale or settlement, or will otherwise dispose of, the under-mentioned portions of Crown land, in accordance with the regulations of Government regarding land sales. Twenty-nine allotments of land situated in the Nuwaragam palata of the Nuwarakalawiya district of the North-Central Province.

Lot.	Name of Land.	Name of Applicant.	Description.	Extent.		Upset price per acre, Rs.
				A. R. P.		
Final village plan 474. Village—Kiulekada in Nuwaragam korale.						
2P	Kiwulekadakele	A. Seleman	High jungle fit for paddy	1	3 21	23
2B5	Do.	M. Segu Tamby	do.	0	3 26	23
2R	Do.	K. Segu Tamby	do.	4	0 8	26
2S	Do.	P. Alitamby	do.	1	3 30	22
2T	Accaraidama	—	Paddy field (encroachment by P. Alitamby)	0	0 39	20
2V	Kiulekadakele	A. Seleman	High jungle fit for paddy	1	0 10	22
2W	Do.	S. Hamidu	do.	1	2 33	22
Final village plan 477. Village—Gambirigaswewa in Nuwaragam korale.						
	Gambirigaswewakele	Ena Uduma, Vidane	Jungle	0	1 35	22
	Do.	—	High jungle and chena	0	2 32	21
	Do.	Mana Alitamby	High jungle	8	1	25
	Do.	Ana Seenitamby and another	High jungle and chena	3	0 0	21

Lot.	Name of Land.	Name of Applicant.	Description.	Extent.			Upset price per acre, Rs.
				A.	R.	P.	
Final village plan 479. Village—Bellankadawala in Nuwuragam korale.							
4R	Bellankadawalakele	Ana Asana Veda and 2 others of Marakkala Palugollewa	Chena	1	3	31	21
4S	Do.	Asana Vedage Tuttan of Marakkala Palugollewa	High jungle and new clearing	2	1	16	22
4T	Do.	Vena Sadakku Tamby of Marakkala Palugollewa	do.	1	3	23	22
Final village plan 478. Village—Tammannewa in Nuwaragam korale.							
1Y	Tammannewakele	Meena Omaru Tamby of Gambirigaswewa	Low jungle fit for paddy	3	0	7	22
Final village plan 497. Village—Korambewa in Nuwaragam korale.							
4D	Korambewakele	U. Appuhamy, Wew-Lekama	High jungle fit for garden	2	0	0	24
3J	Do.	K. Nanhamy and another..	Chena fit for paddy	3	3	14	40
Final village plan 503. Village—Mahamankadawala in Nuwaragam korale.							
9AC1	Migahakele <i>alias</i> Mahamankadawalakele	V. Punchirala	Low jungle fit for paddy	2	1	17	22
Final village plan 660. Village—Pahalagama in Nuwaragam korale.							
52Q	Pahalagamamukalana <i>alias</i> Alutgamakele	R. Malhamy of Ulukkulama	Forest	1	3	38	20
52T	Do.	do.	do.	1	1	31	23
Final village plan 741. Village—Mainugamuwa in Nuwaragam korale.							
22B	Kudamainugamuwekatuwa <i>alias</i> Mainugamuwekele	M. M. Bandirala, <i>ex</i> Wew-Lekama	High jungle	3	0	5	20
22C	Do.	do.	Forest	2	3	37	32
34A	Mainugamuwewelkatuwa <i>alias</i> Godulpathahalanda <i>alias</i> Mainugamuwekele	A. Menikrala and another..	High jungle	1	0	20	20
37	Welkatuwa <i>alias</i> Mainugamuwekele	do.	do.	0	2	37	20
41A	Mainugamuwekele <i>alias</i> Tisbamba	—	Paddy field (encroachment by M. M. Bandirala, <i>ex</i> Wew-Lekama)	0	1	22	22.50
34C	Mainugamuwewelkatuwa <i>alias</i> Gadulpathahalanda <i>alias</i> Mainugamuwekele	R. Ukku Banda and another	Jungle fit for paddy	4	0	13	21
Final village plan 745. Village—Alutgama in Nuwaragam korale.							
3	Aliyawetunawekumbura	—	Abandoned paddy field	1	2	21	20
9	Aliyawetunawewattehena	—	Chena	0	2	37	20
42A	Marakkalpalugollewekele <i>alias</i> Landukotuwehena	Ana Uduman Tamby, Vel Vidane	Chena contains a mud hut occupied by the applicant	0	3	37	20

Further particulars regarding these lands can be had from the Government Agent, North-Central Province, and the plans of them from the Surveyor-General.

Colonial Secretary's Office,
Colombo, December 19, 1923.

CECIL CLEMENTI,
Colonial Secretary.

LAND SALES IN THE PROVINCE OF UVA.

No. 1,540, P. of U.—The Government Agent, Province of Uva, will on Monday, February 18, 1924, at 1 P.M. at his office in the Badulla Kachcheri, put up to auction, for sale or settlement, or will otherwise dispose of, the under-mentioned portions of Crown land, in accordance with the regulations of Government regarding land sales. Twenty-seven allotments of land situated in the Wiyaluwa, Wellassa, Buttala, Bintenna, and Udukinda divisions of the Badulla District of the Province of Uva.

Lot.	Name of Land.	Name of Applicant.	Description.	Extent.			Upset price per acre, Rs.	
				A.	R.	P.		
Final village plan 88. Village—Udalaegama in Soranotota korale of Wiyaluwa division. Claimant—Crown.								
3A	Katuwehenyaya	Mr. F. Taldena, Proctor, Badulla	Chena	11	1	35	40	
Preliminary plan 2,324. Village—Ridimaliyadda in Aralupitiya korale of Bintenna division. Claimant—Crown.								
1.	Gasgollelanda	—	Low jungle, reservation for the Gansabhawa roads	0	0	16	—*	
2	Do.	Udagedera Kiribanda	Low jungle	2	0	4	50	
Final village plan 144. Village—Nannapurawa in Medagampattu korale of Wellassa division. Claimant—Crown.								
15AZ	Werellaketiya	—	Chena, reservation for main road	0	0	37	—*	
15BA	Do.	—	Chena, reservation for footpath and means of access	0	0	23	—*	
15BB	Do.	Mr. W. A. Peiris of Nugegoda	Chena, contains 2 jak trees 15 years old and 1 kitul tree	15	5	0	33	63
15BC	Do.	—	Chena, reservation for road	0	0	24	—*	
Preliminary plan 2,321. Village—Kotagama in Wegampattu korale of Wellassa division. Claimant—Crown.								
1	Pallearawewatta	H. M. Mutubanda of Mudiya	Low jungle, suitable for coconut cultivation	4	1	11	/	
2	Do.	—	Low jungle, reservation for Gansabhawa road	0	0	30		

Lot.	Name of Land.	Name of Applicant.	Description.	Extent.	Upset price
				A. R. P.	per acre, Rs.
Final village plan 84. Village—Yataleligama in Soranatotota korale of Wiyaluwa division. Claimant—Crown.					
3Q	Hela-arawa <i>alias</i> Galge-gawahena	Mr. L. B. Megahawela	Paddy field	3 0 5	30
Preliminary plan 2,315. Village—Lolle in Buttala-Wedirata korale of Buttala division. Claimant—Crown, encroachment by Usubulebbe Meera Mohideen.					
1	Saradalkatuwayaya	—	Chena, wholly planted with plantains and contains a temporary hut, shed, and a boutique	0 0 32	35†
Claimant—Crown.					
2	Do.	S. M. Adambawa of Tum-pakkaweli	Chena	2 0 10	35
3	Do.	—	Chena, reservation for Makullagaha-ara and main road	1 1 12	—*
4	Do.	—	Chena reservation for main road	0 1 28	—*
Final village plan 116. Village—Metipimbiya in Mahapalata korale of Udukinda division. Claimant—Crown.					
105H	Welihelapatana <i>alias</i> Gethawekande Belipolapatana	Rajakaruna Manimendra Naidelage Abarancy of Kontahela	Patana	2 2 8	60
105 I	Do.	—	Patana, reservation for Matetille-oya	1 1 36	—*
105J	Do.	—	Patana, reservation along the ela	0 0 15	—*
Preliminary plan 2,328. Village—Kahattewela in Mahapalata korale of Udukinda division. Claimant—Crown.					
1	Kahatteweapatana	Mr. G. M. Joseph on behalf of Mr. W. Stewart Taylor of Badulla	Patana	0 2 31	110
Claimant—Crown, encroachment by the applicant.					
2	Kahatteweewatta	Mr. G. M. Joseph on behalf of Mr. W. Stewart Taylor of Badulla	Garden, contains red gum trees to 5 years old	4 0 0 15	130
Final village plan 119. Village—Obadallagama in Mahapalata korale of Udukinda division. Claimant—Crown.					
3	Kolatenne <i>alias</i> Maragaskapallapatana	V. M. S. Banda Arachchi and U. G. Pedirick Appu of Kolatenne	Patana and scrub	2 0 32	70
1r	Viharepatana	—	Ditto, reservation for railway purposes	2 1 31.75	—*
1r1	Viharekumbura <i>alias</i> Ellatotakumbura	—	Paddy field, reservation for railway purposes	0 0 8.75	—*
3c	Kolatenne <i>alias</i> Maragaskapallapatana	—	Patana and scrub, reservation for railway purposes	0 2 4	—*
Preliminary plan 2,334. Village—Pangaragammana in Bintenna korale of Bintenna division. Claimant—Crown.					
1	Veddannearawa <i>alias</i> Kunchikulamelanda	Ana Meera Saibo, Town Arachchi	Jungle suitable for paddy cultivation	2 3 0	30
2	Do.	—	Jungle, reservation for ela	0 1 0	—*
Preliminary plan 2,332. Village—Pangaragammana in Bintenna korale of Bintenna division. Claimant—Crown.					
1	Mapakada	—	Jungle, reservation for minor road	0 0 15	—*
2	Do.	Rev. M. Ratnapala of Nagadipa Vihare	Jungle	1 0 1	40

* To be reserved (not for sale).

† The purchaser of this lot should pay a further sum of Rs. 75 being the value of the houses on the land.

Further information regarding the sale of the above lots can be had from the Government Agent, Province of Uva, and their plans from the Surveyor-General.

Colonial Secretary's Office,
Colombo, December 19, 1923.

CECIL CLEMENTI,
Colonial Secretary.

LAND SALES IN THE PROVINCE OF SABARAGAMUWA.

No. 1,118, P. of S.—The Government Agent, Province of Sabaragamuwa, will on Tuesday, February 5, 1924, at 1.30 P.M., at his office in Ratnapura, put up to auction, for sale or settlement, or will otherwise dispose of, the under-mentioned portions of Crown land, in accordance with the regulations of Government regarding land sales. Twelve allotments of land situated in the Ratnapura District of the Province of Sabaragamuwa.

Lot.	Name of Land.	Name of Applicant.	Description.	Extent.	Upset price
				A. R. P.	per acre, Rs.
Preliminary plan 3,028. Village—Gonapitiya, Kuruwiti korale.					
1	Galendemukalana	Mr. D. T. de Alwis	Jungle	1 0 18	80
Preliminary plan 3,290. Village—Mawalgaha, Kadawata korale.					
	Darandemullegodahena	M. K. Punchimenika	Chena	1 3 15	30
Preliminary plan 3,273. Village—Telandiriya, Meda korale.					
	hena	W. A. James Appuhamy	Forest	2 3 35	37.50
	Do.	—	do.	0 1 6	—*
Preliminary plan 3,279. Village—Hatarabage, Kadawata korale.					
	andura	—	Encroachment by I. G. Mantirihamy	0 1 18	45

Preliminary plan 3,278. Village—Moraula, Meda korale.				Extent,	Upset price
Lot.	Name of Land.	Name of Applicant.	Description.	A. R. P.	per acre, Rs.
1	Brahmana-arawa	Dediyalage Kiritana	Paddy field	1 1 13	36
2	Brahmana-arawepillawa	do.	High land	0 0 28	30
Final village plan 83. Village—Gangulwitiya, Nawadun korale.					
19r3	Hatarahaulehenedeniya	G. Mudalihamy	Paddy field	1 0 19	36
Final village plan 39. Village—Karawita, Nawadun korale.					
24L	Panwilagedeniya	P. M. P. Dingirimahatmaya	Paddy field	1 1 18	30
Final village plan 12. Village—Wellandura, Atakalan korale.					
27	Pandeniyamukalana	The Wellandura Tea & Rubber Company, Ltd.	Forest	19 1 32	160
Preliminary plan 2,812. Village—Embilipitiya Udagama, Kolonna korale.					
1A	Hingureareaswedduma	Gate Mudaliyar, C. R. P. Jayawardana	Paddy field	11 3 34	15
1B	Do.	do.	Chena	0 1 32	16
1C	Do.	do.	do.	0 0 31	16
2	Do.	do.	Deniya	1 0 34	—†

* Reservation for Village Committee path (not for sale).

† Reservation for main road (not for sale).

Notes.—Lot 1 in preliminary plan 3,278, lot 19r3 in final village plan 83, lot 24L in final village plan 39, and lot 1A in preliminary plan 2,812, have been asweddumized by the applicants on Crown permits under Food Production Circulars, and will be sold to them.

Lot 27 in final village plan 12 will be sold to The Wellandura Tea and Rubber Company, Limited, without competition, under Land Sale regulation No. 35.

Further information respecting these lands may be obtained from the Government Agent, Province of Sabaragamuwa, and their plans from the Surveyor-General.

Colonial Secretary's Office,
Colombo, December 15, 1923.

CECIL CLEMENTI,
Colonial Secretary.

LAND SALES BY THE SETTLEMENT OFFICER.

CENTRAL PROVINCE.

No. 6,746, S. O.—On Saturday, February 9, 1924, at 9 A.M., the Land Settlement Officer will put up for sale or settlement at Rattota, the under-mentioned portions of Crown land, on the terms authorized by Government. Seven allotments of land situated in the Ambangomuwa korale of Matale East division of the Matale District of the Central Province.

Block survey preliminary plan 70.—Raitalawa.				Extent.
Lot.	Name of Land.	Name of Claimant.	Description.	A. R. P.
9	Kehelkotuwawattahena	Encroachment by Hapugahapotnegedera <i>alias</i> Lindegdera Pinchi	Chena	0 3 24
93	Attikkagahawatta	Kadekanakapulle and Kammanchi Amma of Pallama	Jungle with jack and arecanut	1 0 10
97	Wetakoluhena	Koralagedera Dingirala	Garden	0 1 26
98	Do.	Orala Kiri Banda and others	do.	0 1 8
99	Do.	Orala Kiri Banda	Chena	0 1 21
100	Do.	(1) Donesay Basina Hamine, (2) D. B. Encalina Hamine, care of Mr. D. L. Alwis, Schoolmaster, Kaikawala	do.	0 2 3
101	Do.	Udahagedera Keerala	Garden	0 2 6

Upset price at Rs. 16 to Rs. 50 per acre. Further information regarding these lands can be obtained from the Land Settlement Officer, and plans of them from the Surveyor-General.

Colonial Secretary's Office,
Colombo, December 18, 1923.

CECIL CLEMENTI,
Colonial Secretary.

No. 6,747, S. O.—On Thursday, February 7, 1924, at 9 A.M., the Land Settlement Officer will put up for sale or settlement, at Nalanda Resthouse, the under-mentioned portions of Crown land, on the terms authorized by Government. Forty-two allotments of land situated in the Udugoda Udasiya pattu of Matale North division of the Matale District of the Central Province.

Preliminary plan 7,422.—Dimbulgomuwa.				Extent.
Lot.	Name of Land.	Name of Claimant.	Description.	A. R. P.
2	Katuhena	The Ceylon Land and Produce Co.	Forest	1 0 25
4	Kotagala estate (North Matale Group)	do.	Rubber	4 3 22
6	Kirimetigodella, Gallendahena <i>alias</i> Dodangastennatennehena	Crown	High jungle	12 2 8
7	Kolongastenna and Dodangastennatennehena (North Matale Group)	The Ceylon Land and Produce Co.	Tea	15 2 20
9	North Matale estate	do.	Rubber	0 2 12
22	Kotagala estate (North Matale Group)	do.	do.	0 0 34
54	Kalatuwawa (North Matale Group)	do.	do.	0 1 14
64	Kalatuwawahena	Horanakaregedera Wastua of Dimbulgamuwa	Chena	0 3 6
71	Kotagala estate (North Matale Group)	The Ceylon Land and Produce Co.	Rubber	0 0 24
79	Kalatuwawa (North Matale Group)	do.	do.	12 2 2
85	North Matale estate	do.	do.	0
87	Do.	Crown, encroachment by the Ceylon Land and Produce Co.	Ditto (reservation for road)	
89	North Matale estate	The Ceylon Land and Produce Co.	Rubber	
91	Do.	do.	do.	

Lot.	Name of Land.	Name of Claimant.	Description.	Extent.		
				A.	R.	P.
3	Katuhena	(1) Idangedera Kirihonda, (2) Karunadewayalagedera Jangua, (3) Malliya, (4) Pinna, (5) Binduwa, and disputed by the Ceylon Land and Produce Co.	High jungle	1	0	25
5	Koswettawatta	(1) Karunadewayalagedera Bandua, (2) Sodia, (3) Bilindi, and disputed by the Ceylon Land and Produce Co.	Chena	0	0	29
11	Migahamullekotuwepillewa (North Matale Group)	The Ceylon Land and Produce Co., and disputed by D. B. M. Wijesinghe of Wesleyan Mission School, Padiyapelella	Tea	0	0	18
12	Alutdurapanguwawidipillepillewa (North Matale Group)	The Ceylon Land and Produce Co., and disputed by (1) Karunadewayalagedera Bandua, (2) Sodia, (3) Bilindi	do.	0	2	18
13	Dodangastennehena (North Matale Group)	The Ceylon Land and Produce Co., disputed by Karunadewayalagedera Bandua	do.	2	0	7
14	Dodangastennehena	Karunadewayalagedera Bandua and disputed by the Ceylon Land & Produce Co.	Jungle	1	2	39
20	Ritigahamullewatta (North Matale Group)	The Ceylon Land and Produce Co., and disputed by (1) Karunadewayalagedera Bandua, (2) Sodia, (3) Bilindi, (4) Tikiri Banda, (5) Tikiri Kumarihami, (6) Anula Kumarihami of Ehelapola	Rubber	0	0	34
56	Alankarekumburepillewa	The Ceylon Land and Produce Co., disputed by D. B. M. Wijesinghe of Padiyapelella	Chena	0	0	2
60	North Matale estate	The Ceylon Land and Produce Co., and disputed by Horanakaragedera Binduwa Paniwidakaraya	Rubber	0	0	37
15	Anilewatta, Jamanaranghamullewatta, and Gederawatta	(1) Karunadewayalagedera Bandua, (2) Sodia, (3) Bilindi	Chena	3	0	4
16	Koswettawatta	do.	do.	0	2	16
19	Ritigahamullewattahena or Galagawawatta	(1) Karunadewayalagedera Bandua, (2) Sodia, (3) Bilindi, and disputed by Tikiri Banda on behalf of Tikiri Kumarihami and Anula Kumarihami of Ehelapola	do.	0	1	19
25	Ritigahamullewatta	(1) Karunadewayalagedera Bandua, (2) Sodia, (3) Bilindi	do.	0	1	23
31	Durakamapillewa	Horanakaragedera Bindua	do.	0	0	29
32	Do.	Idangedera Kaluwa and Karunadewayalagedera Banduwa	do.	0	0	39
34	Dodangastennehena	(1) Karunadewayalagedera Bandua, (2) Sodia, (3) Bilindi	do.	0	0	21
61	Kalatuawahena	(1) Horanakaragedera Bindua, (2) Pinna, (3) Jangua	do.	1	2	18
70	Makulumullewatta	(1) Horanakaragedera Jangua, (2) Undia	do.	0	1	19
72	Dimbulgamuwemukalana	Crown	High jungle	0	1	7
76	Durakamawatta <i>alias</i> Kahakotuwe-watta	(1) Madduma Banda and 5 children, (2) Karunadewayalagedera Bandua, (3) Sodia, (4) Bilindi	Chena	0	1	20
77	Banagewatta	(1) Horanakaragedera Hapuwa, (2) ditto Jangua	do.	1	0	1
78	Do.	do.	do.	0	3	12
86	Tanahena <i>alias</i> Ehelaghamullehena	(1) Karunadewayalagedera Bandua, (2) Sodia, (3) Bilindi, (4) Meniki, (5) Howa	do.	2	3	7
8	Germanwatta or Auchry estate	E. L. Ibrahim Lebbe Marikkar of Colombo.	Rubber	5	0	0
10	North Matale estate	Crown, encroachment by the owner of T. P. 136,879	Ditto (reservation)	0	0	17*
23	Berawaingewatta	Crown encroachment by the Ceylon Land and Produce Co.	do.	0	0	13*
58	Kalatuawa	Crown	do.	0	0	4*
59	Do.	do.	do.	0	0	2*

* For lease only.

Upset price at Rs. 16 to Rs. 50 per acre. Further information regarding these lands can be obtained from the Land Settlement Officer, and plans of them from the Surveyor-General.

Colonial Secretary's Office,
Colombo, December 1st, 1923.

CECIL CLEMENTI,
Colonial Secretary.

SOUTHERN PROVINCE.

No. 6,783, S. O.—On Thursday, February 14, 1924, at 12 noon, the Land Settlement Officer will put up for sale or settlement, at Wirawila, the under-mentioned portions of Crown land, on the terms authorized by Government. Seventeen allotments of land situated in Kirindi-oaya Right Bank division of the Hambantota District of the Southern Province.

Irrigation survey preliminary plan 1.—Wirawila

Lot.	Name of Land.	Name of Claimant.	Description.	Extent.		
				A.	R.	P.
1	Veheralanda	Crown, applied for by Palatupana Arachchige Mendiusappu	Jungle	1	3	5
15A	Puhulporuwa <i>alias</i> Julgahapalasa <i>alias</i> Wirawilawelana	Crown, applied for by Netolpitiyagamage Don Ordiris of Tissa	do.	1	0	10
	Do.	Crown, applied for by Netolpitiyagamage Don Jesin of Tissa	do.	1	0	7
	Do.	Crown, applied for by Tuppahige Arnolis of Tissa	do.	1	0	6
	Do.	Crown, applied for by Netolpitiyagamage Don Davith of Tissa	do.	1	0	2
	Do.	Crown	do.	2	2	14

Lot.	Name of Land.	Name of Claimant.	Description.	Extent.	
				A.	R. P.
15F	Puhulporuwa <i>alias</i> Julgahapalasa <i>alias</i> Pan-nagammuaकेले	Crown, applied for by Tellamurage Andiris Appu	Jungle	1	0 9
15G	Do.	Crown, Kasturi Arachchige Siyadoris Appu	do.	2	0 12
210	Molakepupattana	Crown	Chena	8	2 21
211	Do.	do.	Jungle	5	1 17
212	Do.	do.	do.	4	0 26
368	Warawitiyalanda	do.	Jungle contains 2 tamarind trees	7	0 15
385	Gonagamalanda	do.	Jungle	4	0 5
386	Do.	do.	do.	5	2 26
389	Do.	do.	do.	3	2 13
392	Do.	do.	do.	4	2 38
159	Polgahawelana	Crown, reservation for Petial-ara and distribution channel No. 1, contains an irrigation bungalow	do.	5	0 39

Upset price at Rs. 16 to Rs. 50 per acre. Further information regarding these lands can be obtained from the Land Settlement Officer, and plans of them from the Surveyor-General.

Colonial Secretary's Office,
Colombo, December 19, 1923.

CECIL CLEMENTI,
Colonial Secretary.

NORTH-WESTERN PROVINCE.

No. 6,764, S. O.—On Wednesday, February 13, 1924, at 9 A.M., the Land Settlement Officer will put up for sale or settlement, at Hettipola, the under-mentioned portions of Crown land, on the terms authorized by Government. Two allotments of land situated in the Giratalane korale of Dewamedhi hatpattu division of the Kurunegala District of the North-Western Province.

Lot.	Name of Land.	Name of Claimant.	Description.	Extent.	
				A.	R. P.
7	Kongahamulawattekotuwa	Hidoralalagedera Ukkubanda	Coconut and plantain	0	0 11
14c	Weti-yagawahena	Nambirallage Awasdahamy	Chena	0	1 38

Upset price at Rs. 16 to Rs. 50 per acre. Further information regarding these lands can be obtained from the Land Settlement Officer, and plans of them from the Surveyor-General.

Colonial Secretary's Office,
Colombo, December 19, 1923.

CECIL CLEMENTI,
Colonial Secretary.

No. 6,765, S. O.—On Wednesday, February 13, 1924, at 9 A.M., the Land Settlement Officer will put up for sale or settlement, at Hettipola, the under-mentioned portions of Crown land, on the terms authorized by Government. Three allotments of land situated in Giratalane korale, in Dewamedhi hatpattu division of the Kurunegala District of the North-Western Province.

Lot.	Name of Land.	Name of Claimant.	Description.	Extent.	
				A.	R. P.
97A	Talgahamulawatta	Tennekoon Mudiyanse Lage Punchirala, <i>ex</i> Arachchi	Chena	1	3 27
97B	Galwanehena	Ditto Menikhami	do.	0	1 37
97C	Do.	Tennekoon Mudiyanse Lage Dingiri Menika, (2) Unguhamy, and (3) Ran Menika	do.	0	1 7

Upset price at Rs. 16 to Rs. 50 per acre. Further information regarding these lands can be obtained from the Land Settlement Officer, and plans of them from the Surveyor-General.

Colonial Secretary's Office,
Colombo, December 19, 1923.

CECIL CLEMENTI,
Colonial Secretary.

No. 6,766, S. O.—On Tuesday, February 19, 1924, at 9 A.M., the Land Settlement Officer will put up for sale or settlement, at Maho, the under-mentioned portions of Crown land, on the terms authorized by Government. Ten allotments of land situated in the Katuwanna korale, in Wannu hatpattu division of the Kurunegala District of the North-Western Province.

Lot.	Name of Land.	Name of Claimant.	Description.	Extent.	
				A.	R. P.
12	Migahamulewatta	Koralayagedera Mudiyanse	Coconut	3	3 9
14	Kongahamulewatta	Badderalayage Awsedahami	do.	6	3 30
15	Mylagahawatta	Kudakoralayagedera Mudiyanse, Arachchi	do.	1	3 7
19	Migahamulewatta	Badderalayagedera Tikiri Menika	do.	1	2 10
25	Kongahamulewatta	Kudakoralayagedera Banda	do.	3	2 5
26	Migahawatta	Bakmiralayagedera Pinhami	do.	1	2 2
27	Welapillewa	Bandaranayaka Mudiyanse	do.	0	2 38
28	Migahamulewatta	Koralayagedera Mudiyanse	do.	1	1 34
31F	Kongahamulewatta	Badderalayagedera Ukku Banda	do.	1	3 17
34	Kumbukgahakumbura	Nayaka Bandaralage Mudiyanse, Korala of Balalla	Paddy field	3	3 29

Upset price at Rs. 16 to Rs. 50 per acre. Further information regarding these lands can be obtained from the Land Settlement Officer, and plans of them from the Surveyor-General.

Colonial Secretary's Office,
Colombo, December 19, 1923.

CECIL CLEMENTI,
Colonial Secretary.

No. 6,767, S. O.—On Tuesday, February 12, 1924, at 9 A.M., the Land Settlement Officer will put up for sale or settlement, at Pannala, the under-mentioned portions of Crown land, on the terms authorized by Government. Nine allotments of land situated in Meda pattu east korale, in Katugampola hatpattu division of the Kurunegala District of the North-Western Province.

Lot.	Name of Land.	Name of Claimant.	Description.	Extent.	
				A.	R. P.
8	Delgahamulawatta	(1) Imiya Mudiyanse Lage Hendrick Appuhamy, (2) ditto Cornelis Appu, both of Kohombapola	Garden		

Lot.	Name of Land.	Name of Claimant.	Description.	Extent.		
				A.	R.	P.
15D	Imbulgahawatta, Imbulgahahena	(1) Henerat Arachchige Jeelis Seneviratna, (2) Bamunawala Mudiyansele Nonnohamy, (3) Kurukula Arachchige Don Marshal Appuhamy, (4) Senarat Dassanayaka Elizabeth Perera	Garden	1	1	36
16H	Do.	do.	do.	0	2	19
11BP	Do.	do.	Chena	0	3	21
30G	Malagorakahena, Malgorakawatta	(1) Ratnayaka Mudiyansele Gunatileka Aron Appuhamy, (2) ditto Sawseris Appuhamy, (3) ditto Engohamine, (4) ditto Punchinona Hamine, all of Metikotuwa	do.	4	3	12
30L	Do.	do.	do.	0	0	14
30N	Do.	do.	do.	0	1	32
33	Do.	do.	Garden	0	3	35
35	Do.	do.	do.	1	2	13

Upset price at Rs. 16 to Rs. 50 per acre. Further information regarding these lands can be obtained from the Land Settlement Officer, and plans of them from the Surveyor-General.

Colonial Secretary's Office,
Colombo, December 19, 1923.

CECIL CLEMENTI,
Colonial Secretary.

No. 6,768, S. O.—On Wednesday, February 13, 1924, at 9 A.M., the Land Settlement Officer will put up for sale or settlement, at Hettipola, the under-mentioned portion of Crown land, on the terms authorized by Government. An allotment of land situated in the Baladara korale, in Dewamedhi hatpattu division of the Kurunegala District of the North-Western Province.

Block survey preliminary plan 1,594.—Danwila.

Lot.	Name of Land.	Name of Claimant.	Description.	Extent.		
				A.	R.	P.
46	Palugahamulawatta	Wannihamilage Bandirala and (2) Ranhamy	Coconut and a hut	0	1	4

Upset price at Rs. 16 to Rs. 50 per acre. Further information regarding this land can be obtained from the Land Settlement Officer, and plan of it from the Surveyor-General.

Colonial Secretary's Office,
Colombo, December 19, 1923.

CECIL CLEMENTI,
Colonial Secretary.

No. 6,769, S. O.—On Wednesday, February 13, 1924, at 9 A.M., the Land Settlement Officer will put up for sale or settlement, at Hettipola, the under-mentioned portion of Crown land, on the terms authorized by Government. An allotment of land situated in the Giratalane korale of Dewamedhi hatpattu division of the Kurunegala District of the North-Western Province.

Block survey preliminary plan 1,681.—Pahala Malagane.

Lot.	Name of Land.	Name of Claimant.	Description.	Extent.		
				A.	R.	P.
16	Galagawahenyaya	Crown	Chena	20	0	9

Upset price at Rs. 16 to Rs. 50 per acre. Further information regarding this land can be obtained from the Land Settlement Officer, and plan of it from the Surveyor-General.

Colonial Secretary's Office,
Colombo, December 19, 1923.

CECIL CLEMENTI,
Colonial Secretary.

No. 6,770, S. O.—On Wednesday, February 13, 1924, at 9 A.M., the Land Settlement Officer will put up for sale or settlement, at Hettipola, the under-mentioned portion of Crown land, on the terms authorized by Government. An allotment of land situated in Giratalane korale, in Dewamedhi hatpattu division of the Kurunegala District of the North-Western Province.

Block survey preliminary plan 1,750.—Pahala Batawalagama.

Lot.	Name of Land.	Name of Claimant.	Description.	Extent.		
				A.	R.	P.
34	Meegahamulahenyaya	Crown	Chena	19	3	8

Upset price at Rs. 16 to Rs. 50 per acre. Further information regarding this land can be obtained from the Land Settlement Officer, and plan of it from the Surveyor-General.

Colonial Secretary's Office,
Colombo, December 19, 1923.

CECIL CLEMENTI,
Colonial Secretary.

No. 6,771, S. O.—On Thursday, February 14, 1924, at 9 A.M., the Land Settlement Officer will put up for sale or settlement, at Hettipola, the under-mentioned portions of Crown land, on the terms authorized by Government. Eleven allotments of land situated in Giratalane korale, in Dewamedhi hatpattu division of the Kurunegala District of the North-Western Province.

Block survey preliminary plan 1,805.—Siyambalalewa.

Lot.	Name of Land.	Name of Claimant.	Description.	Extent.		
				A.	R.	P.
7	Daminthagamulawatta	(1) Weerasekara Bamunumudiyansele Mudalihamy, (2) ditto Menikrala, (3) ditto Dingiri Banda	Coconut	0	2	20
8	Mylagahamulawatta	Ditto Punchirala	do.	0	1	30
9	Mylagahawatta	Ditto Ausadahami	do.	0	1	30
10	Wewaihalawatta	Ditto Pinhamy	do.	0	1	30
12	Kongahamulawatta	Ditto Sittappu	do.	0	1	30
13	Talagahamulawatta	Malinguralalagedera Punchi Menika	do.	0	1	30
16	Ketahalagahamulawatta	Weerasekara Bamunumudiyansele Hethuhamy	do.	0	1	30
17	Daminthagamulawatta	Malinguralalagedera Mudalihamy	do.	0	1	30
20	Kumbukgahamulawatta	Weerasekara Bamunumudiyansele Appuhami	do.	0	1	30
22	Ambagahamulapillewa	Byralalagedera Kirimenika	do.	0	1	30
23	Ambagahamulawatta	Malinguralalagedera Punchi Menika	do.	0	1	30

Upset price at Rs. 16 to Rs. 50 per acre. Further information regarding these lands can be obtained from the Land Settlement Officer, and plans of them from the Surveyor-General.

Colonial Secretary's Office,
Colombo, December 19, 1923.

No. 6,772, S. O.—On Wednesday, February 13, 1924, at 9 A.M., the Land Settlement Officer will put up for sale or settlement, at Hettipola, the under-mentioned portions of Crown land, on the terms authorized by Government. Two allotments of land situated in Giratalane korale of Dewamedhi hatpattu division of the Kurunegala District of the North-Western Province.

Lot.	Name of Land.	Block survey preliminary plan 1,725.—Otegama.		Description.	Extent. A. R. P.
		Name of Claimant.			
35B	Yotuwalagawahena	(1) Ratnayakamudiyanselage Kiri Banda, Registrar, (2) ditto Hitihamy, (3) Meeraussa Lekamalage Alitambi, (4) Kadukaramudiyanselage Gunarathamy	Chena	..	2 0 34
35E	Ebbagawagala <i>alias</i> Kos-gahamulagala	(1) Ratnayakamudiyanselage Kiri Banda, Registrar, (2) ditto Hitihami, (3) Heratmudiyanselage Dingiri Banda, (4) ditto Punchi Banda	Tobacco garden	..	2 1 30

Upset price at Rs. 16 to Rs. 50 per acre. Further information regarding these lands can be obtained from the Land Settlement Officer, and plans of them from the Surveyor-General.

Colonial Secretary's Office,
Colombo, December 19, 1923.

CECIL CLEMENTI,
Colonial Secretary.

No. 6,773, S. O.—On Wednesday, February 13, 1924, at 9 A.M., the Land Settlement Officer will put for sale or settlement, at Hettipola, the under-mentioned portion of Crown land, on the terms authorized by Government. An allotment of land situated in Giratalane korale, in Dewamedhi hatpattu division of the Kurunegala District of the North-Western Province.

Lot.	Name of Land.	Block survey preliminary plan 1,681.—Pahala Malagama.		Description.	Extent. A. R. P.
		Name of Claimant.			
43A	Gallehekanattehena	Tennakoonmudiyanselage Tikiri Banda of Pahala Malagama	Chena	..	1 1 33

Upset price at Rs. 16 to Rs. 50 per acre. Further information regarding this land can be obtained from the Land Settlement Officer, and plans of it from the Surveyor-General.

Colonial Secretary's Office,
Colombo, December 19, 1923.

CECIL CLEMENTI,
Colonial Secretary.

No. 6,774, S. O.—On Wednesday, February 13, 1924, at 9 A.M., the Land Settlement Officer will put up for sale or settlement, at Hettipola, the under-mentioned portions of Crown land, on the terms authorized by Government. Three allotments of land situated in the Giratalane korale in Dewamedhi hatpattu division of the Kurunegala District of the North-Western Province.

Lot.	Name of Land.	Block survey preliminary plan 1,810.—Polkumbura.		Description.	Extent. A. R. P.
		Name of Claimant.			
10D	Galagawahena	Jayasingha Mudiyanselage Appuhamy	Open chena with few plantains and a temporary building	..	0 2 20
10F	Kapuhenlandewatta	Etauda Arachchillage Punchedhi	Open chena with few coconut and plantains, and a temporary building	..	0 3 5
10G	Kahatagahamulawatta	Jayasingha Mudiyanselage Ranhamy	Coconut and plantains	..	1 1 0

Upset price at Rs. 16 to Rs. 50 per acre. Further information regarding these lands can be obtained from the Land Settlement Officer, and plans of them from the Surveyor-General.

Colonial Secretary's Office,
Colombo, December 19, 1923.

CECIL CLEMENTI,
Colonial Secretary.

No. 6,775, S. O.—On Thursday, February 14, 1924, at 9 A.M., the Land Settlement Officer will put up for sale or settlement, at Hettipola, the under-mentioned portions of Crown land, on the terms authorized by Government. Six allotments of land situated in Giratalane korale of Dewamedhi hatpattu division of the Kurunegala District of the North-Western Province.

Lot.	Name of Land.	Block survey preliminary plan 1,808.—Welangolla.		Description.	Extent. A. R. P.
		Name of Claimant.			
1	Siyambalagahamulahena	Atapattu Mudiyanselage Ukku Menika	Chena	..	1 2 18
1C	Siyambalagahamulawatta	do.	Garden	..	0 2 5
11	Kahatagahamulawatta	Kanawagama Lekamalage Dingiri Menika	Coconut	..	1 0 6
11A	Bogahamulawatta	(1) Balasooriya Mudiyanselage Ukku Banda, (2) ditto Ukku Menika, (3) ditto Dingiri Menika, (4) ditto Ranmenika	do.	..	0 2 2
13A	Bogahamulahena	Balasooriya Mudiyanselage Ukku Banda	Chena with few plantains	..	0 3 7
13B	Bogahamulawatta	(1) Atapattu Mudiyanselage Ukku Banda, (2) ditto Appuhamy	Chena	..	1 0 2

Upset price at Rs. 16 to Rs. 50 per acre. Further information regarding these lands can be obtained from the Land Settlement Officer, and plans of them from the Surveyor-General.

Colonial Secretary's Office,
Colombo, December 19, 1923.

CECIL CLEMENTI,
Colonial Secretary.

No. 6,776, S. O.—On Thursday, February 14, 1924, at 9 A.M., the Land Settlement Officer will put up for sale or settlement, at Hettipola, the under-mentioned portions of Crown land, on the terms authorized by Government. Eight allotments of land situated in Giratalane korale of Dewamedhi hatpattu division of the Kurunegala District of the North-Western Province.

Lot.	Name of Land.	Block survey preliminary plan 1,809.—Madaina.		Description.	Extent. A. R. P.
		Name of Claimant.			
1	Bogahamulawatta	(1) Balasuriya Mudiyanselage Dingiri Banda, (2) ditto Punchedhihamy, (3) ditto Ranhamy, (4) ditto Ukkumenika	Garden and chena	..	1 1 11
..	do.	..	1 2 16
..	Garden	..	0 1 9
..	Bamunu Mudiyanselage Ranhamy, (2) ditto	..	do.	..	0 3 27
..	do.	..	0 3 22
..	do.	..	1 2 16

Lot.	Name of Land.	Name of Claimant.	Description.	Extent. A. R. P.
51	Pansalwatta	Madaina Ratanapala Unnanse, in trust for Madaina Vihare, Madaina	Garden	0 3 13
6A	Kongahamulawatta	Balasuriya Mudiyanse Lage Mudalihamy of Madaina	do.	1 2 8

Upset price at Rs. 16 to Rs. 50 per acre. Further information regarding these lands can be obtained from the Land Settlement Officer, and plans of them from the Surveyor-General.

Colonial Secretary's Office,
Colombo, December 19, 1923.

CECIL CLEMENTI,
Colonial Secretary.

No. 6,777, S. O.—On Thursday, February 14, 1924, at 9 A.M., the Land Settlement Officer, will put up for sale or settlement, at Hettipola, the under-mentioned portion of Crown land, on the terms authorized by Government. An allotment of land situated in the Giratalane korale of Dewamedi hatpattu division of the Kurunegala District of the North-Western Province.

Lot.	Name of Land.	Name of Claimant.	Description.	Extent. A. R. P.
43	Mirishenawatta	Hithamillage Malhamy of Marapahambiya	Coconut	0 2 21

Upset price at Rs. 16 to Rs. 50 per acre. Further information regarding this land can be obtained from the Land Settlement Officer, and plan of it from the Surveyor-General.

Colonial Secretary's Office,
Colombo, December 19, 1923.

CECIL CLEMENTI,
Colonial Secretary.

No. 6,778, S. O.—On Thursday, February 14, 1924, at 9 A.M., the Land Settlement Officer, will put up for sale or settlement, at Hettipola, the under-mentioned portions of Crown land, on the terms authorized by Government. Two allotments of land situated in Pahalawisideke korale of Wannu hatpattu division of the Kurunegala District of the North-Western Province.

Lot.	Name of Land.	Name of Claimant.	Description.	Extent. A. R. P.
16A	Kongahamulahena	(1) Ranasingha Mudiyanse Lage Appuhamy, (2) ditto Unguhamy, (3) ditto Ranmenika, all of Marapahambiya	Chena	2 1 28
16B	Kebellagahamulahena	Ranasingha Mudiyanse Lage Dingiri Menika	do.	1 3 13

Upset price at Rs. 16 to Rs. 50 per acre. Further information regarding these lands can be obtained from the Land Settlement Officer, and plans of them from the Surveyor-General.

Colonial Secretary's Office,
Colombo, December 19, 1923.

CECIL CLEMENTI,
Colonial Secretary.

No. 6,779, S. O.—On Tuesday, February 19, 1924, at 9 A.M., the Land Settlement Officer will put up for sale or settlement, at Maho, the under-mentioned portions of Crown land, on the terms authorized by Government. Five allotments of land situated in Pahalawisideke korale of Wannu hatpattu division of the Kurunegala District of the North-Western Province.

Lot.	Name of Land.	Name of Claimant.	Description.	Extent. A. R. P.
18	Bogahamulagala	Singhappratapana Wanninayaka Mudiyanse Lage Mohotalagedera Herat Banda	Tobacco	1 2 14
27	Galagawawatta	(1) ditto Herat Banda, (2) ditto Tikiri Banda	Coconut	1 0 21
7A	Kadurugahamulawatta	Singhappratapana Wanninayaka Mudiyanse Lage Ukku Banda	do.	0 0 5
29	Ehatugahamulawatta	(1) Singhappratapana Wanninayaka Mudiyanse Lage Dingiri Banda, (2) ditto Puchi Banda	Native garden	1 0 34
23	Meegahamullewatta	(1) Kariapperi Mudiyanse Lage Laparala, (2) ditto Mudiyanse, (3) ditto Herathamy, (4) ditto Kawamma	Coconut	0 3 17

Upset price at Rs. 16 to Rs. 50 per acre. Further information regarding these lands can be obtained from the Land Settlement Officer, and plans of them from the Surveyor-General.

Colonial Secretary's Office,
Colombo, December 19, 1923.

CECIL CLEMENTI,
Colonial Secretary.

No. 6,780, S. O.—On Tuesday, February 19, 1924, at 9 A.M., the Land Settlement Officer, will put up for sale or settlement, at Maho, the under-mentioned portions of Crown land, on the terms authorized by Government. Six allotments of land situated in Pahalawisideke korale of Wannu hatpattu division of the Kurunegala District of the North-Western Province.

Lot.	Name of Land.	Name of Claimant.	Description.	Extent. A. R. P.
1A	Kongahamulawatta	Atapattu Herat Mudiyanse Lage Pinhamy of Danupotagama	Coconut	2 0 24
14	Dangahamulawatta	(1) Arachchillage Kalu Banda, (2) ditto Kaluhami	do.	1 2 16
19	Kongahamulawatta	Amarasingha Appuhamillage Noiya Perera Hamine of Danupotagama	do.	2 2 25
26	Damunugahamulawatta	(1) Atapattu Herat Mudiyanse Lage Appuhamy, (2) ditto Wannihamy, (3) ditto Kiri Banda, (4) Sobita Unnanse of Yapahuwa temple, (5) Atapattu Herat Mudiyanse Lage Dingiri Menika, (6) ditto Ranbanda, (7) ditto Kirietana	do.	0 3 11
28	Kongahahena	(1) Atapattu Herat Mudiyanse Lage Appuhamy, (2) ditto Wannihamy	Chena	0 1 33
37A	Siyambalagahamulawatta	(1) Atapattu Herat Mudiyanse Lage Ausadahamy, (2) ditto Pinhamy, both of Danupotagama	Coconut	3 1 8

Upset price at Rs. 16 to Rs. 50 per acre. Further information regarding these lands can be obtained from the Land Settlement Officer, and plans of them from the Surveyor-General.

Colonial Secretary's Office,
Colombo, December 19, 1923.

CECIL CLEMENTI,
Colonial Secretary.

No. 6,781, S. O.—On Tuesday, February 19, 1924, at 9 A.M., the Land Settlement Officer, will put for sale or settlement, at Maho, the under-mentioned portion of Crown land, on the terms authorized by Government. An allotment of land situated in the Pahalawisideke korale of Wannu hatpattu division of the Kurunegala District of the North-Western Province.

Lot.	Name of Land.	Name of Claimant.	Description.	Extent.	
				A.	R. P.
41	Kongahamulawatta	(1) Elakiriyalagedera Pini of Kandubodagama, (2) Lapayalage Kiri, (3) ditto Ukkuwa, both of Yapahuwa, (4) ditto Rankira of Kandubodagama	Coconut	0	3 36

Block survey preliminary plan 1,888.—Yapahuwa.
Upset price at Rs. 16 to Rs. 50 per acre. Further information regarding this land can be obtained from the Land Settlement Officer, and plan of it from the Surveyor-General.

Colonial Secretary's Office,
Colombo, December 19, 1923.

CECIL CLEMENTI,
Colonial Secretary.

No. 6,782, S. O.—On Wednesday, February 13, 1924, at 9 A.M., the Land Settlement Officer, will put up for sale or settlement, at Hettipola, the under-mentioned portion of Crown land, on the terms authorized by Government. An allotment of land situated in Giratalane korale, in Dewamedi hatpattu division of the Kurunegala District of the North-Western Province.

Lot.	Name of Land.	Name of Claimant.	Description.	Extent.	
				A.	R. P.
30	Kongahamulawatta	Menikralalagedera Pinhamy	Coconut	0	3 3

Block survey preliminary plan 1,813.—Welipitiya.
Upset price at Rs. 16 to Rs. 50 per acre. Further information regarding this land can be obtained from the Land Settlement Officer, and plans of it from the Surveyor-General.

Colonial Secretary's Office,
Colombo, December 19, 1923.

CECIL CLEMENTI,
Colonial Secretary.

NORTH-CENTRAL PROVINCE.

No. 6,748, S. O.—On Wednesday, February 20, 1924, at 12 noon, the Land Settlement Officer will put up for sale or settlement, at Maradankadawala Circuit Bungalow, the under-mentioned portions of Crown land, on terms authorized by Government. Eleven allotments of land situated in the Ihala Kalagam tulana of Kalagam korale north of Kalagam palata division of the Nuwarakalawiya district of the North-Central Province.

Lot.	Name of Land.	Name of Claimant.	Description.	Extent.	
				A.	R. P.
12A	Yodaclapaulamukalana	Crown, applied for by Kana Kaderaval	Forest	2	0 6
19	Paralangabaduidama	Crown, leased by Lamindarage Lamina and Kana Arumugam	Open land	2	2 28
30A	Tisbamba	Crown, applied for by Gamayage Pina Sinhale Viriduwa	do.	0	1 35
43B	Kongahahena	Crown	Chena	0	2 37
43C	Do.	do.	do.	2	3 22
43D	Do.	do.	do.	2	1 11
60A	Wewaismattemukalana	do.	Forest	3	1 20
60C	Do.	do.	do.	4	1 0
60D	Do.	do.	do.	5	1 28
60	Wewaismattemukalana, Wewaihalamukalana	do.	do.	8	0 9
58	Kongahalanda	Crown, leased by Lamindarage Lamina and others	Chena	10	1 6

Upset price at Rs. 16 to 50 per acre. Further information regarding these lands can be obtained from the Land Settlement Officer, and plans of them from the Surveyor-General.

Colonial Secretary's Office,
Colombo, December 18, 1923.

CECIL CLEMENTI,
Colonial Secretary.

No. 6,749, S. O.—On Tuesday, February 19, 1924, at 12 noon, the Land Settlement Officer will put up for sale or settlement, at Maradankadawala Circuit Bungalow, the under-mentioned portions of Crown land, on terms authorized by Government. Thirty-one allotments of land situated in the Ihala Kalagam tulana of Kalagam korale north of Kalagam palata division of the Nuwarakalawiya district of the North-Central Province.

Lot.	Name of Land.	Name of Claimant.	Description.	Extent.	
				A.	R. P.
7B	Galseregahamukalana	Crown, applied for by S. P. Siman Appu of Konapatwewa	Forest	2	0 12
16	Paragawa-accareidama	Crown, applied for by John Milan Fernando	Chena	1	0 0
29B	Kahambiliyayalanda	Crown	do.	0	0 17
29E	Do.	do.	do.	2	1 8
29F	Do.	do.	do.	3	2 16
29G	Do.	do.	do.	5	3 14
29H	Do.	do.	do.	0	1 20
29I	Do.	do.	do.	4	0 27
29J	Do.	do.	do.	4	3 27
29L	Do.	do.	do.	6	0 20
29N	Kudamigassagamalandu- kele	do.	do.	5	3 5
29P	Do.	do.	do.	4	2 27
29R	Do.	do.	do.	3	2 35
26	Welagawalanda	do.	do.	0	1 34
33	Kadawalehena	do.	New clearing	2	2 6
33A	Do.	do.	do.	0	0 32
33C	Do.	do.	do.	0	2 14
33D	Do.	do.	do.	1	1 26
35	Do.	do.	do.	1	1 32
35C	Do.	do.	do.	0	0 9
35D	Do.	do.	do.	2	3 20
36	Kadawalalanda	do.	Chena	2	2 25
36A	Do.	do.	do.	0	1 25
36C	Do.	do.	do.	1	1 10
36E	Do.	do.	do.	1	1 36

Lot.	Name of Land.	Name of Claimant.	Description.	Extent.		
				A.	R.	P.
36c	Kadawalehena	Crown	Chena	1	3	29
36h	Do.	do.	do.	0	3	0
36i	Do.	do.	do.	1	0	36
36j	Do.	do.	do.	0	0	12
42	Kudamigassagamukalana	do.	Forest	1	2	35
45	Do.	do.	do.	10	1	32

Upset price at Rs. 16 to Rs. 50 per acre. Further information regarding these lands can be obtained from the Land Settlement Officer, and plans of them from the Surveyor-General.

Colonial Secretary's Office,
Colombo, December 18, 1923.

CECIL CLEMENTI,
Colonial Secretary.

No. 6,750, S. O.—On Friday, February 15, 1924, at 12 noon, the Land Settlement Officer will put up for sale or settlement, at Habarana Resthouse, the under-mentioned portions of Crown land, on terms authorized by Government. Two allotments of land situated in the Moragaswewa tulana of Sinhala pattu division of the Tamankaduwa district of the North-Central Province.

Lot.	Name of Land.	Name of Claimant.	Description.	Extent.		
				A.	R.	P.
3	Dambagahahena	Crown, leased to Gamagedera Punchirilage Ukku Banda	Chena	1	0	17
14	Alutgamamukalana	Crown	Forest	8	3	9

Upset price at Rs. 16 to Rs. 50 per acre. Further information regarding these lands can be obtained from the Land Settlement Officer, and plans of them from the Surveyor-General.

Colonial Secretary's Office,
Colombo, December 18, 1923.

CECIL CLEMENTI,
Colonial Secretary.

No. 6,751, S. O.—On Friday, February 15, 1924, at 12 noon, the Land Settlement Officer will put up for sale or settlement, at Habarana Resthouse, the under-mentioned portions of Crown land, on the terms authorized by Government. Five allotments of land situated in the Matombuwa tulana of Matombuwa korale of Hurulu palata division of the Nuwara-kalaviya district of the North-Central Province.

Lot.	Name of Land.	Name of Claimant.	Description.	Extent.		
				A.	R.	P.
41A	Kumbukgahayaya	alias Crown, applied for by Udayaregamalarage Punchirala of Palugaswewa	Low jungle	2	0	2
57A	Kunduhugasyaya	Crown, applied for by Appuralage Kapurala	Chena	1	0	6
59A	Hammillagahahena	alias Ya-kandegaswewamukalana	Forest	2	3	32
59B	Talgasmullahena	alias Ya-kandegaswewamukalana	do.	1	0	8
59c	Do.	Crown, applied for by Punchirilage Appuhami of Palugaswewa	do.	1	0	2

Upset price at Rs. 16 to Rs. 50 per acre. Further information regarding these lands can be obtained from the Land Settlement Officer, and plans of them from the Surveyor-General.

Colonial Secretary's Office,
Colombo, December 18, 1923.

CECIL CLEMENTI,
Colonial Secretary.

No. 6,752, S. O.—On Friday, February 15, 1924, at 12 noon, the Land Settlement Officer will put up for sale or settlement, at Habarana Resthouse, the under-mentioned portions of Crown land, on the terms authorized by Government. Three allotments of land situated in the Moragaswewa tulana of Sinhala pattu division of the Tamankaduwa district of the North-Central Province.

Lot.	Name of Land.	Name of Claimant.	Description.	Extent.		
				A.	R.	P.
2	Pahala-accarelanda	Crown, applied for by Tikiri Appu	Chena	1	3	38
8	Accarewela	Crown, encroachment by Punchirilage Sellawannihami	Paddy	0	0	12
14	Gansabagodella	Crown	Waste land	1	1	35

Upset price at Rs. 16 to Rs. 50 per acre. Further information regarding these lands can be obtained from the Land Settlement Officer, and plans of them from the Surveyor-General.

Colonial Secretary's Office,
Colombo, December 18, 1923.

CECIL CLEMENTI,
Colonial Secretary.

No. 6,753, S. O.—On Friday, February 15, 1924, at 12 noon, the Land Settlement Officer will put up for sale or settlement, at Habarana Resthouse, the under-mentioned portions of Crown land, on the terms authorized by Government. Two allotments of land situated in the Matombuwa tulana of Matombuwa korale of Hurulu palata division of the Nuwara-kalaviya district of the North-Central Province.

Lot.	Name of Land.	Name of Claimant.	Description.	Extent.		
				A.	R.	P.
68½	Puthuthoddam	Crown, leased to V. P. Sinniah Pusari	Garden	0	3	23
84	Kadurugahaidama	Crown, leased on permit to Sonage Kapuwa	Waste land	1	0	18

Upset price at Rs. 16 to Rs. 50 per acre. Further information regarding these lands can be obtained from the Land Settlement Officer, and plans of them from the Surveyor-General.

Colonial Secretary's Office,
Colombo, December 18, 1923.

CECIL CLEMENTI,
Colonial Secretary.

No. 6,754, S. O.—On Friday, February 15, 1924, at 12 noon, the Land Settlement Officer will put up for sale or settlement, at Habarana Resthouse, the under-mentioned portions of Crown land, on the terms authorized by Government. Two allotments of land situated in the Moragaswewa tulana of Sinhala pattu division of the Tamankaduwa district of the North-Central Province.

Lot.	Name of Land.	Name of Claimant.	Description.	Extent.		
				A.	R.	P.
7	Kongahabima	Crown, applied for by Punchirala Arachchilage Mudalihami, Wew-Lekama of Moragaswewa	Chena	1	0	22

No. 6,760, S. O.—On Saturday, February 23, 1924, at 2 P.M., the Land Settlement Officer will put up for sale or settlement, at Kiriella Gansabhawa, the under-mentioned portions of Crown land, on the terms authorized by Government. Six allotments of land situated in the Meda pattu of Kuruwiti korale division of the Ratnapura District of the Province of Sabaragamuwa.

Lot.	Name of Land.	Block survey preliminary plan 158.—Epitawala.		Description.	Extent.		
		Name of Claimant.			A.	R.	P.
15B	Halgahahena ..	Crown, applied for by Barallage Bastian Appu ..		Rubber	2	2	11
15v	Kaluarachchillagewattehena ..	Crown, applied for by Gikiyanage Mohotti Appu-hamy		Chena	1	1	7
15BK	Nawadahenayaya ..	Crown, applied for by Munahin Hewayalage Sediris Fernando of Urugalla		do.	1	0	7
252	Borawakadahena ..	Crown ..		do.	2	3	22
253	Holambuwahenagangabodakele ..	Crown, claimed by Don Thomas Amarasekara Dassanayake Lekamalage Puchi Appuhamy and Haputantirige Puchi Nona		do.	3	0	16
294	Sirrikahena ..	Crown ..		do.	4	2	13

Upset price at Rs. 16 to Rs. 50 per acre. Further information regarding these lands can be obtained from the Land Settlement Officer, and plans of them from the Surveyor-General.

Colonial Secretary's Office,
Colombo, December 18, 1923.

CECIL CLEMENTI,
Colonial Secretary.

No. 6,761, S. O.—On Thursday, February 21, 1924, at 12 noon, the Land Settlement Officer will put up for sale or settlement, at Batugedera Camp, the under-mentioned portions of Crown land, on the terms authorized by Government. Twenty-three allotments of land situated in the Uda pattu of Nawadun korale division of the Ratnapura District of the Province of Sabaragamuwa.

Lot.	Name of Land.	Block survey preliminary plan 208.—Lellopitiya.		Description.	Extent.		
		Name of Claimant.			A.	R.	P.
20	Kotigalagewattehena ..	(1) Pahalaradage Singa Henaya, (2) ditto Mutu Henaya		Chena	0	1	17
21	Do. ..	do. ..		do.	1	1	14
47	Lellopitiya estate ..	(1) Mr. A. P. Craib for Lellopitiya estate, (2) Waturanage Banduluhamy, (3) Patiranehelage Ratranhamy		Tea	1	1	36
49	Do. ..	Mr. A. P. Craib for Lellopitiya estate ..		do.	4	1	28
50	Do. ..	(1) Mr. A. P. Craib, (2) Waturanage Bandulahamy, (3) Patirannehelage Ratranhamy		do.	15	2	34
52	Do. ..	do. ..		do.	1	2	30
75	Kotigalagewatta ..	(1) Pahalaradage Singa Henaya, (2) ditto Mutu Henaya		Garden	0	3	12
78	Kotigalagewattehena ..	do. ..		Chena	0	0	31
90	Gedaragawahena ..	Hewa Arachchilage Kalinguhamy and others ..		Rubber	0	2	18
91	Kotigalagewatta ..	(1) Pahalaradage Puchi Henaya, (2) ditto Vidane Henaya, (3) ditto Asura Henaya, (4) ditto Kiri Henaya, (5) ditto Ratna Henaya, (6) ditto Lama Henaya		Garden	0	3	6
98	Udadeniyehena <i>alias</i> Beruwattehena ..	(1) Hewa Arachchilage Kalinguhamy, (2) ditto Bandulahami, (3) ditto Mohottihamy, (4) ditto Appuhamy Arachchi, (5) Waturanagedera Bandulahamy		Rubber	5	1	1
121	Hunugalehena <i>alias</i> Pahalaparaketiyeawatta ..	Abeykoon Mudiyansele John Singho ..		Rubber and garden	1	3	6
232	Radagehenawatta ..	Ukwatta Arachchilage Thepanis Appuhamy ..		Tea	2	3	5
264	Helambagahadeniyekebella ..	(1) Ratumanannalage Kathonisa, (2) Udullage Suwarisa, (3) Halwaturage Andirisa		Chena	2	0	1
273	Kebellaketiya ..	(1) Manannalage Allisa, (2) Halwaturage Podi Sinno, (3) ditto Badapissa, (4) Dinekkurwalage Podi Sinno		do.	2	0	25
274	Kebellaketiayahena ..	(1) Halpawala Kiralage Badapissa, (2) ditto Podi Sinno		do.	0	2	32
276	Kebellaketiya ..	Halwaturage Pilanchi ..		do.	0	1	35
168	Budulenapansalwatta ..	Crown ..		Garden	0	1	12
166B	Ensalgalpotttemukalana ..	Crown, applied for by Rev. Sumangala Thero of Rajamaha Vihare, Budulena		High jungle	3	0	8
166D	Do. ..	do. ..		do.	1	2	35
59	Lellopitiya estate ..	Crown, encroachment by Mr. A. P. Craib of Lansdowne estate		Rubber	0	2	19
170	Do. ..	do. ..		do.	7	2	33
234	Waulgallenehenyaya <i>alias</i> Bandarahena ..	Crown ..		Rubber (reservation for road)	0	1	30*

* For lease only.

Upset price at Rs. 16 to Rs. 50 per acre. Further information regarding these lands can be obtained from the Land Settlement Officer, and plans of them from the Surveyor-General.

Colonial Secretary's Office,
Colombo, December 18, 1923.

CECIL CLEMENTI,
Colonial Secretary.

No. 6,762, S. O.—On Saturday, February 23, 1924, at 2 P.M., the Land Settlement Officer will put up for sale or settlement, at Kiriella Gansabhawa, the under-mentioned portions of Crown land, on the terms authorized by Government. Fourteen allotments of land situated in the Meda pattu of Kuruwiti korale division of the Ratnapura District of the Province of Sabaragamuwa.

Lot.	Name of Land.	Block survey preliminary plan 182.—Kiriella.		Description.
		Name of Claimant.		
24	Nindemandiyawatta ..	Herimadu Mudiyansele Dingiri Mahatmaya and others		Garden
33	Nawalahenapahalakele ..	Kirimadu Mudiyansele Dingiri Mahatmaya		Rubber
34	Hadideniyawatta ..	do. ..		Garden

Lot.	Name of Land.	Name of Claimant.	Description.	Extent.		
				A.	R.	P.
40	Podiyawahumpuragewatta <i>alias</i> Egodagewatthehena	Kirimadu Mudiyansele Dingiri Mahatmaya and others	Garden	1	0	19'
233	Ambalamagawawatta	Ganepalle Korallalage Medanan Banda	do.	7	0	24
234	Ambalamagawahena	Ganepalle Korallalage Medanan Banda, disputed by Amalgamated Tea Estate Co., Ltd.	Chena	2	2	24
244	Mellagahahenawatta <i>alias</i> Medolghahahena	(1) Kirimadu Mudiyansele Dingiri Mahatmaya, (2) C. D. G. Thomas, Estate Apothecary, Kandy	Rubber	12	3	4
245	Mellagahahenawatta	Jayalat Mudiyansele Punchi Appuhamy	Garden	3	0	26
246	Do.	Jayalat Mudiyansele Punchi Appu	Rubber	0	3	25
247	Mellagahahenaliyadda	Jayalat Mudiyansele Punchi Appuhamy	Paddy	0	0	11
207	Boralassewatta	Danawardane Bandara	Rubber	0	0	33*
250	Idangoda estate	Amalgamated Tea Estate Co., Ltd.	do.	1	0	19*
271	Aluketiyewatta <i>alias</i> Tibbotuhena	Ganepalle Korallalage Jayasinghe Bandara	Tea	0	1	23*
237	Acharigehena	(1) Wijesundera Ranasinghe Appuhamillage Sedris Appuhami of Maniagama in Three Korales on behalf of his wife Dingiri, (2) Jalat Mudiyansele Punchi Appuhamy	Chena	0	0	24*

* For lease only.

Upset price at Rs. 16 to Rs. 50 per acre. Further information regarding these lands can be obtained from the Land Settlement Officer, and plans of them from the Surveyor-General.

Colonial Secretary's Office,
Colombo, December 18, 1923.

CECIL CLEMENTI,
Colonial Secretary.

No. 6,763, S. O.—On Wednesday, February 20, 1924, at 12 noon, the Land Settlement Officer, will put up for sale or settlement, at Batugedera Camp, the under-mentioned portions of Crown land, on the terms authorized by Government. Fifteen allotments of land situated in the Meda pattu of Nawadun korale division of the Ratnapura District of the Province of Sabaragamuwa.

Lot.	Name of Land.	Name of Claimant.	Description.	Extent.		
				A.	R.	P.
67	Sinwatta <i>alias</i> Pinwatta	W. H. Fernando of Moratuwa	Rubber	0	2	8
235	Mulliagepanguwa	Wappu Marikkar Muhammadu Usuf, No. 59, New Moor street, Colombo	do.	1	2	27
237	Batalahena	do.	do.	12	0	23
244	Batekandemukalana	Crown and M. Usoof of Colombo	do.	3	1	16
245	Katutiyambarawehena, Amunukarehena, Welipotehena, Batakandehena, Wewahena, Neluketiyehena	Wappu Marikkar Muhammadu Usuf, No. 59, New Moor street, Colombo	do.	63	1	30
353	Attagalahena	(1) Dharmalankara Seneviratne Pandita Mudiyansele Dingiri Mahatmaya, (2) ditto Heen Mahatmaya, (3) Gangoda Vihare	do.	10	2	10
355	Attagallehena	(1) Don Henry Wijewardene, (2) Tennakoon Mustapha Hadjiar of Ratnapura	do.	1	0	31
358	Wakkumburehena	Ditto and Dharmalankara Seneviratne Pandita Mudiyansele Dingiri Mahatmaya	do.	18	2	4
133	Wakkumburedeniya	D. M. Seneviratne, Mudaliyar	Deniya	1	1	1
142	Welipotdeniya	P. B. Muttettuwegama, Ratemahatmaya	Paddy	1	2	8
154	Ukkuayakanatteowita	Applied for by H. P. Seneviratne, Mudaliyar of Kurunegala	Owita	0	2	25
156	Kanattewatta	Batugedera Wasana Naide	Garden	0	1	6
223½	Hadudampegoda	Polduwage Don Juwanis Appuhami	do.	0	0	38
345	Bataketiyehenewatta	(1) Dharmalankara Seneviratne Pandita Mudiyansele Dingiri Mahatmaya, (2) ditto Heen Mahatmaya, (3) Ganegoda Vihare	do.	0	0	16
347	Muwantennehenawatta	(1) The Trustees of Ganegoda Buddhist temple, (2) Dharmalankara Seneviratne Pandita Mudiyansele Dingiri Mahatmaya, (3) ditto Heen Mahatmaya	do.	0	3	29

Upset price at Rs. 16 to Rs. 50 per acre. Further information regarding these lands can be obtained from the Land Settlement Officer, and plans of them from the Surveyor-General.

Colonial Secretary's Office,
Colombo, December 18, 1923.

CECIL CLEMENTI,
Colonial Secretary.

LAND ACQUISITION NOTICES.

HAVING been duly directed by the Governor, with the advice of the Executive Council, acting under the provisions of "The Land Acquisition Ordinance of 1876," section 6, to take order for the acquisition of the following land, required for a public purpose, namely, for erecting cooly lines at Madapata, to wit:—

Name of Land.	Description.	Name of Claimant.	Extent.		
			A.	R.	P.
Mellagahawatta	Garden contains 44 coconut trees	Don William Attigalle, &c., and Don Charles Attigalle; &c.	1	2	8.1

give public notice, as required by section 7, that the Government proposes to take possession of the land. All persons interested in the aforesaid land are hereby required to appear personally or by agent before me at this office, on the 11th day of January, 1924, at 12 noon, and to state the nature of their respective interests in the land, and the amount and value of their claims to compensation for such interests.

Kacheheri,
December 19, 1923.

R. N. THAINE,
Government Agent.

HAVING been duly directed by the Governor, with the advice of the Executive Council, acting under the provisions of "The Land Acquisition Ordinance of 1876," section 6, to take order for the acquisition of the following land, required for a public purpose, namely, for construction of an approach path to the site of the proposed Galmal-oya Bridge, to wit:—

Lot.	Name of Land.	Description.	Name of Claimant.	Extent.		
				A.	R.	P.
Preliminary plan 7,573. Village—Motamure of Medasiya pattu in Uda Dumbara Division.						
1	Daladagekumbura ..	Paddy field ..	Trustees of Medamahanuwara Vihare ..	0	0	1.0
2	Do. ..	do. ..	G. Kiri Banda ..	0	0	0.5
3	Do. ..	do. ..	K. Kaurala, Gan-Arachchi ..	0	0	0.5
4	Tennekumbura ..	do. ..	A. Garu ..	0	0	0.5

I hereby give public notice, as required by section 7, that the Government proposes to take possession of the lands. All persons interested in the aforesaid lands are hereby required to appear personally or by agent before me at the Kandy Kachcheri, on January 28, 1924, at 2 P.M., and to state the nature of their respective interests in the lands, and the amount and particulars of their claims to compensation for such interests.

Kandy Kachcheri,
December 21, 1923.

W. L. KINDERSLEY,
Government Agent.

HAVING been duly directed by the Governor, with the advice of the Executive Council, acting under the provisions of "The Land Acquisition Ordinance of 1876," section 6, to take order for the acquisition of the following land, required for a public purpose, namely, for a public well, to wit:—

Lot.	Name of Land.	Description.	Name of Claimant.	Extent.		
				A.	R.	P.
Supplement to final village plan 510. Village—Naiwela.						
3A	Pahalapiritpota ..	Paddy field ..	Hewamainatuge Heena and others ..	0	0	10

I hereby give public notice, as required by section 7, that the Government proposes to take possession of the land. All persons interested in the aforesaid land are hereby required to appear personally or by agent before me at the Resthouse at Hakmana, on February 6, 1924, at 10 o'clock in the forenoon, and to state the nature of their respective interests in the land, and the amount and particulars of their claims to compensation for such interests.

Matara Kacheheri,
December 10, 1923.

G. S. WODEMAN,
Assistant Government Agent.

HAVING been duly directed by the Governor, with the advice of the Executive Council, acting under the provisions of "The Land Acquisition Ordinance of 1876," section 6, to take order for the acquisition of the following land, required for a public purpose, namely, for a public latrine, to wit:—

Lot.	Name of Land.	Description.	Name of Claimant.	Extent.		
				A.	R.	P.
Preliminary plan 12,431. Village—Karawidiya, within the Sanitary Board limits of Weligama.						
1	Arukkattigewattemedakebella ..	Coconut garden ..	Lorensu Hewage, Geeris de Silva, Tuppiage Andris Appu, Sophia Abeysuriya, Peeris Abeysooriya and brothers, all of Weligama	0	0	3.8

I hereby give public notice, as required by section 7, that the Government proposes to take possession of the land. All persons interested in the aforesaid land are hereby required to appear personally or by agent before me at the Resthouse at Weligama, on January 21, 1924, at 10 A.M. in the forenoon, and to state the nature of their respective interests in the land, and the amount and particulars of their claims to compensation for such interests.

The Kachcheri,
Matara, December 5, 1923.

G. S. WODEMAN,
Assistant Government Agent.

HAVING been duly directed by the Governor, with the advice of the Executive Council, acting under the provisions of "The Land Acquisition Ordinance of 1876," section 6, to take order for the acquisition of the following land, required for a public purpose, namely, for a school, to wit:—

Lot.	Name of Land.	Description.	Name of Claimant.	Extent.		
				A.	R.	P.
Preliminary plan 12,415. Village—Galbokka, within the Sanitary Board limits of Weligama.						
1	Palliyegurugewatta ..	Garden containing coconut and breadfruit trees	Sulema Lebbe Mohammadu Ismail of Galbokka, Sehu Mohammadu Abudussalam Ibbunu Sehu Mohammadu Ibrahim Alim Saibu of ditto, Seiyadu Yasin Ibbunu Seiyadu Abdul Rahiman Sehu Mawlana of Kohunugamuwa and Asan Basie Lebbe Mohammadu of ditto, Ogan Saibu Mattichchan Ahamadu Lebbe Marikkar Mattichchan of Alutweediya, Seiyadu Alia Marikkar Hadjiyar Hamidu Lebbe Marikkar of Galbokka	0	0	26.35

I hereby give public notice, as required by section 7, that the Government proposes to take possession of the land. All persons interested in the aforesaid land are hereby required to appear personally or by agent before me at the Resthouse at Weligama, on January 21, 1924, at 10 A.M. in the forenoon, and to state the nature of their respective interests in the land, and the amount and particulars of their claims to compensation for such interests.

The Kachcheri,
Matara, December 5, 1923.

G. S. WODEMAN,
Assistant Government Agent.

WITH reference to the Gazette Notification dated November 22, 1923, and published in *Government Gazette* No. 7,363 of November 30, 1923, regarding the acquisition of lot 120A in supplement to final village plan No. 573, it is hereby notified that all persons interested in the said notice should appear before me at the Village Tribunal Court-House, at Kirinda, instead of the place therein mentioned.

Matara Kachcheri,
December 3, 1923.

G. S. WODEMAN,
Assistant Government Agent.

HAVING been duly directed by the Governor, with the advice of the Executive Council, acting under the provisions of "The Land Acquisition Ordinance of 1876," section 6, to take order for the acquisition of the following lands, required for a public purpose, namely, for improving the view of the railway from the cart road level crossing over railway at 244 miles 25 chains, Northern Line, to wit:—

Preliminary plan 6,066. Village—Chiviyateru West, within the Urban District Council limits of Jaffna.

Lot.	Name of Land.	Description.	Name of Claimant.	Extent.		
				A.	R.	P.
1	Piraiadivalavu	Dwelling compound	Kanapathipillai Thampu	0	0	3.50
3	Do.	do.	S. Mailu	0	0	0.10
4	Do.	do.	P. Kanapathy	0	0	5.50
5	Do.	do.	Chellamuttu, wife of R. Chelliah	0	0	0.65

I hereby give public notice, as required by section 7, that the Government proposes to take possession of the lands. All persons interested in the aforesaid lands are hereby required to appear personally or by agent before me at Jaffna Kachcheri, on January 30, 1924, at 10 A.M., and to state the nature of their respective interests in the lands, and the amount and particulars of their claims to compensation for such interests.

Jaffna Kachcheri,
December 7, 1923.

L. W. C. SCHRADER,
Government Agent.

HAVING been duly directed by the Governor, with the advice of the Executive Council, acting under the provisions of "The Land Acquisition Ordinance of 1876," section 6, to take order for the acquisition of the following lands, required for a public purpose, namely, for the public market at Tanniyuttu, to wit:—

Preliminary plan 6,110. Village—Tanniyuttu.

Lot.	Name of Land.	Description.	Name of Claimant.	Extent.		
				A.	R.	P.
1	Uthiravenkaiyadiyilkadu	Open land contains 2 masonry buildings, 1 mud hut, and trees	Thampiah Sithamparapillai of Tanniyuttu	0	0	39.7
2	Do.	Open land	do.	0	0	11.2

I hereby give public notice, as required by section 7, that the Government proposes to take possession of the lands. All persons interested in the aforesaid lands are hereby required to appear personally or by agent before me at Mullaittivu, on January 15, 1924, at 2 P.M., and to state the nature of their respective interests in the lands, and the amount and particulars of their claims to compensation for such interests.

Mullaittivu Kachcheri,
December 14, 1923.

M. K. T. SANDYS,
Assistant Government Agent.

HAVING been duly directed by the Governor, with the advice of the Executive Council, acting under the provisions of "The Land Acquisition Ordinance of 1876," section 6, to take order for the acquisition of the following lands, required for a public purpose, namely, the deviation of the Udangawa-Malwattai road, to wit:—

Preliminary plan 5,555. Village—Malwatta.

Lot.	Name of Land.	Description.	Name of Claimant.	Extent.		
				A.	R.	P.
5	Sambumadumertukandam	Paddy field and road	(1) Aliyar Lebbe Umarulebbe of Kattankudy Division No. 5, (2) Ahamedu Lebbe Aliyar of Kattankudy Division No. 4, (3) Meeralebbe Asiathumma of ditto	0	1	13
6	Do.	Chena	do.	0	0	19.8
11	Do.	do.	do.	0	0	10.8

I hereby give public notice, as required by section 7, that the Government proposes to take possession of the lands. All persons interested in the aforesaid lands are hereby required to appear personally or by agent before me at the Batticaloa Kachcheri, on January 21, 1924, at 10 A.M., to state the nature of their respective interests in the lands, the amount and particulars of their claims to compensation for such interests, and to produce the deeds on which they claim the lands.

The Kachcheri,
Batticaloa, December 11, 1923.

R. B. NAISH,
Assistant Government Agent.

HAVING been duly directed by the Governor, with the advice of the Executive Council, acting under the provisions of "The Land Acquisition Ordinance of 1876," section 6, to take order for the acquisition of the following lands, required for a public purpose, namely, opening a cemetery for the Muhammadans at Valachchenai, to wit:—

Preliminary plan 5,613. Village—Valachchenai.

Lot.	Name of Land.	Description.	Name of Claimant.	Extent.		
				A.	R.	P.
1	Mawadikadu	Old coconut garden now in jungle	Ismalevvai Ahamethu Levvai	1	2	9.4
2	Do.	do.	do.	0	0	19.4
3	Do.	do.	do.	0	1	21.3

I hereby give public notice, as required by section 7, that the Government proposes to take possession of the lands. All persons interested in the aforesaid lands are hereby required to appear personally or by agent before me at the Village Tribunal Court at Valachchenai, on February 4, 1924, at 9 A.M. to state the nature of their respective interests in the lands, and the amount and particulars of their claims to compensation for such interests, and to produce the documents on which they claim the lands.

Batticaloa Kachcheri,
December 17, 1923.

R. B. NAISH,
Assistant Government Agent.

It is hereby notified that the land acquisition inquiries fixed for January 11 and 12, 1924, in respect of lands at Kusalanagama, required for the Maho-Trincomalee and Batticaloa Railway, and appearing in *Government Gazette* No. 7,361 of November 16, 1923, is hereby cancelled, and the inquiries have been postponed for another date which will be notified later.

Anuradhapura Kachcheri,
December 15, 1923.

A. W. SEYMOUR,
Government Agent.

LAND SALES.—(continued).

CENTRAL PROVINCE.

It is hereby notified that land sales Nos. 2,700 and 2,703, Central Province, fixed for January 7, 1924, at Nuwara Eliya, and published in the *Ceylon Government Gazette* No. 7,362 of November 23, 1923, have been postponed.

Colonial Secretary's Office,
Colombo, December 21, 1923.

CECIL CLEMENTI,
Colonial Secretary.