

# Ceylon Government Gazette

Published by Authority.

No. 7,266 — FRIDAY, JULY 7, 1922.

## Part III.—Lands.

*Separate paging is given to each Part in order that it may be filed separately.*

|  | PAGE |   | PAGE |   | PAGE |
|--|------|---|------|---|------|
| Land Settlement Notices :—             |      | Land Sales by the Government Agents :—  |      | Land Sales by the Settlement Officer :— |      |
| Final Orders ..                        | 765  | North-Western Province ..               | 802  | Northern Province ..                    | —    |
| Preliminary Notices ..                 | 779  | North-Central Province ..               | 804  | Eastern Province ..                     | —    |
| Land Sales by the Government Agents :— |      | Province of Uva ..                      | —    | North-Western Province ..               | —    |
| Western Province ..                    | 794  | Province of Sabaragamuwa ..             | —    | North-Central Province ..               | —    |
| Central Province ..                    | 795  | Land Sales by the Settlement Officer :— |      | Province of Uva ..                      | —    |
| Southern Province ..                   | 796  | Western Province ..                     | —    | Province of Sabaragamuwa ..             | 806  |
| Northern Province ..                   | —    | Central Province ..                     | —    | Land Acquisition Notices ..             | 808  |
| Eastern Province ..                    | —    | Southern Province ..                    | —    | Land Resumption Notices ..              | —    |

### FINAL ORDERS.

It is hereby notified for general information that the correct numbers of the Anuradhapura Final Orders appearing on pages 724 and 726 of Part III. of *Gazette* No. 7,265 of June 30, 1922, are Anuradhapura S. O. Nos. 1,106, 1,107, and 1,108, and not 8,007, 8,008, and 8,009, respectively, as erroneously given therein.

July 1, 1922.

N. A. HAMPTON,  
Special Officer.

#### Kurunegala S. O. No. 3,209.

Order under Section 2 of "The Waste Lands Ordinances of 1897, 1899, 1900, and 1903,"  
declaring Land to be Crown Property.

In the matter of the land commonly called or known as Galahekanattehena, situate in the village of Pahala Malagane, in the Giratalane korale of the Dewameddi hatpattu of the Kurunegala District, in the North-Western Province, and of "The Waste Lands Ordinances of 1897, 1899, 1900, and 1903."

THE notice required by section 1 of "The Waste Lands Ordinances of 1897, 1899, 1900, and 1903," having been duly published in manner prescribed by that section in respect of the above-named land (*vide* Notice No. 7,949), and no claim having been made to the said land or to any interest therein within the period of three months from the date specified in the said notice, I, Norman Albert Hampton, Special Officer appointed under section 28 of the said Ordinances, under and by virtue of the powers vested in me in that behalf by section 2 of the said Ordinances, do hereby on this 20th day of March, 1922, order and declare that the said land, as more fully described herein below, situate in the village of Pahala Malagane, in the Giratalane korale of the Dewameddi hatpattu of the Kurunegala District, in the North-Western Province, and shown as lot 43B in block survey preliminary plan 1,681 and in the annexed diagram, and containing in extent 1 rood and 24 perches, is the property of the Crown.

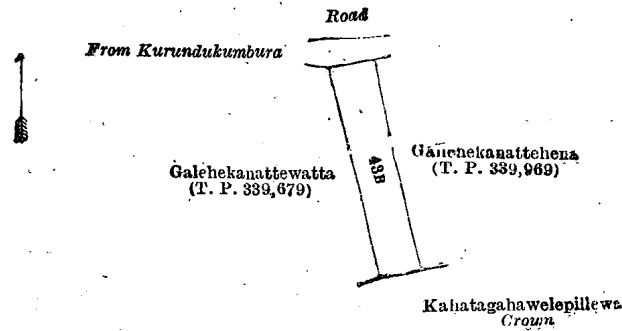
#### *Description of the Land referred to.*

The following lot situated in the village of Pahala Malagane, in the Giratalane korale of the Dewameddi hatpattu of the Kurunegala District, in the North-Western Province, as described in the annexed diagram :—

Block survey preliminary plan 1,681.

| Lot. | Name of Land.     | Extent, A. R. P. |
|------|-------------------|------------------|
| 43B  | Galahekanattehena | 0 1 24           |

and bounded as follows: on the north by the road from Kurundukumbura; on the east by Galahekanattehena sold by the Crown (T. P. 339,969); on the south by Kahatagahawelepillewa belonging to the Crown; on the west by Galahekanattehena sold by the Crown (T. P. 339,679).



Surveyor-General's Office,  
Colombo, July 6, 1921.

Scale of 4 Chains to an Inch.

G. K. THORNHILL,  
for Surveyor-General.

N. A. HAMPTON,  
Special Officer.

March 20, 1922.

**Kurunegala S. O. No. 3,210.**

**Order under Section 2 of "The Waste Lands Ordinances of 1897, 1899, 1900, and 1903,"  
declaring Land to be Crown Property.**

In the matter of the land commonly called or known as Kongahamullahena, situate in the village of Kurundukumbura, in the Giratalane korale of the Dewamedhi hatpattu of the Kurunegala District, in the North-Western Province, and of "The Waste Lands Ordinances of 1897, 1899, 1900, and 1903."

The notice required by section 1 of "The Waste Lands Ordinances of 1897, 1899, 1900, and 1903," having been duly published in manner prescribed by that section in respect of the above-named land (*vide* Notice No. 7,941) and no claim having been made to the said land or to any interest therein within the period of three months from the date specified in the said notice, I, Norman Albert Hampton, Special Officer appointed under section 28 of the said Ordinances, under and by virtue of the powers vested in me in that behalf by section 2 of the said Ordinances, do hereby on this 16th day of March, 1922, order and declare that the said land, as more fully described herein below, situate in the village of Kurundukumbura, in the Giratalane korale of the Dewamedhi hatpattu of the Kurunegala District, in the North-Western Province, and shown as lot 76A in block survey preliminary plan 1,679 and in the annexed diagram, and containing in extent 1 acre 3 roods and 4 perches, is the property of the Crown.

*Description of the Land referred to.*

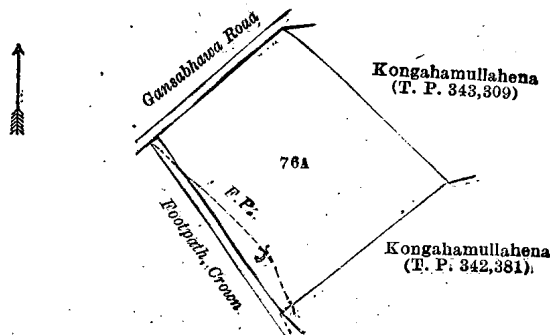
The following lot situated in the village of Kurundukumbura, in the Giratalane korale of the Dewamedhi hatpattu of the Kurunegala District, in the North-Western Province, as described in the annexed diagram:—

Block survey preliminary plan 1,679.

| Lot. | Name of Land.    | Extent, A. R. P. |
|------|------------------|------------------|
| 76A  | Kongahamullahena | 1 3 4            |

(Exclusive of the path passing through the land)

and bounded as follows: on the north by a Gansabhawa road, Kongahamullahena sold by the Crown (T. P. 343,309); on the east by Kongahamullahena sold by the Crown (T. P. 343,309), Kongahamullahena sold by the Crown (T. P. 342,381); on the south by Kongahamullahena sold by the Crown (T. P. 342,381), a footpath declared to be the property of the Crown under the Waste Lands Ordinances; on the west by a footpath declared to be the property of the Crown under the Waste Lands Ordinances; a Gansabhawa road.



Surveyor-General's Office,  
Colombo, July 22, 1921.

Scale of 4 Chains to an Inch.

G. K. THORNHILL,  
for Surveyor-General.

N. A. HAMPTON,  
Special Officer.

March 16, 1922.

**Kurunegala S. O. No. 3,211.**

**Order under Section 4, Sub-section (1), of "The Waste Lands Ordinances of 1897, 1899, 1900, and 1903,"  
declaring Land to be Crown Property.**

In the matter of the lands commonly called or known as Gurugodapillewa, Meegahamullahena, and Bulugahamulahena, situate in the village of Kurundukumbura, in the Giratalane korale of the Dewamedhi hatpattu of the Kurunegala District, in the North-Western Province, and of "The Waste Lands Ordinances of 1897, 1899, 1900, and 1903."

WHEREAS in pursuance of section 1 of the said Ordinances it was duly notified on the 2nd day of September, 1921, that if no claim to the lands commonly called or known as Gurugodapillewa, Meegahamullahena, and Bulugahamulahena, situate in the village of Kurundukumbura, in the Giratalane korale of the Dewamedhi hatpattu of the Kurunegala District, in the North-Western Province, containing in extent 6 acres and 35 perches, and shown as lots 10, 67A, 67B, and 101 in block survey preliminary plan 1,679 and in the annexed diagrams, was made to Norman Albert Hampton, Special Officer appointed under section 28 of the said Ordinances, within the period of three months from the date specified in the said notice, such lands would be declared the property of the Crown, and dealt with on account of the Crown (*vide* Notice

And whereas (1) Tennakoon Mudiyansele Punchirala and (2) ditto Kalubanda made claim to the above-mentioned lots 67A and 67B; and whereas (3) Tennakoon Mudiyansele Ranmenika made claim to the above-mentioned lots 10 and 101 r; and whereas (4) Wijeratna Mudiyansele Dingiri Menika and (5) Karandawa Piyaratana Unnanse of the Bujjampola Pansala made claim to the above-mentioned lots 10, 67B, and 101 r; and whereas the said 1st and 2nd claimants withdrew their claim to the above-mentioned lots 67A and 67B of this order; and whereas the said 3rd claimant withdrew her claim to the above-mentioned lots 10 and 101 r of this order; and whereas the said 4th and 5th claimants withdrew their claims to the above-mentioned lots 10, 67B, and 101 r of this order; I, Norman Albert Hampton, the aforesaid Special Officer, under and by virtue of the powers vested in me in that behalf by section 4 of the said Ordinances, do hereby on this 16th day of March, 1922, order and declare, under section 4, sub-section (1), of the said Ordinances, that the said lands, as more fully described herein below, are the property of the Crown.

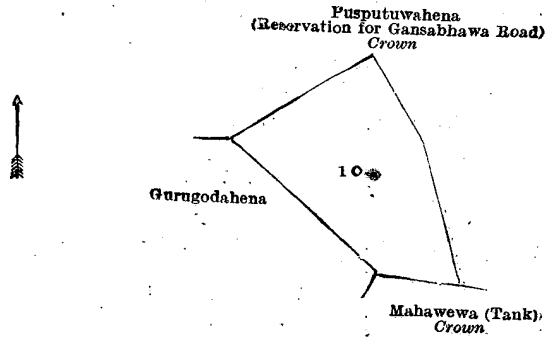
*Description of the Lands referred to.*

The following lots situated in the village of Kurundukumbura, in the Giratalane korale of the Dewameddi hatpattu of the Kurunegala District, in the North-Western Province, as described in the annexed diagrams:—

I.—Block survey preliminary plan 1,679.

| Lot. | Name of Land.   | Extent, A. R. P. |
|------|-----------------|------------------|
| 10   | Gurugodapillewa | 1 1 16           |

and bounded as follows: on the north and east by Pusputuwahena (reservation for Gansabhawa road) declared to be the property of the Crown under the Waste Lands Ordinances; on the south by Mahawewa (tank) claimed by the Crown, Gurugodahena claimed by Tennakoon Mudiyansele Malhami and others; on the west by Gurugodahena claimed by Tennakoon Mudiyansele Malhami and others, Pusputuwahena (reservation for Gansabhawa road) declared to be the property of the Crown under the Waste Lands Ordinances.



Surveyor-General's Office,  
Colombo, July 22, 1921.

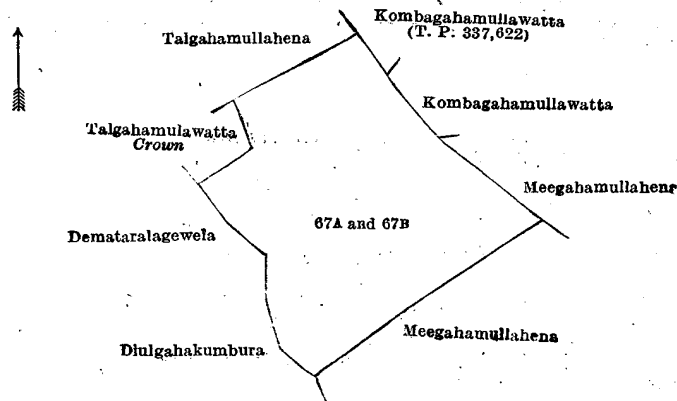
Scale of 4 Chains to an Inch.

G. K. THORNHILL,  
for Surveyor-General.

II.—Block survey preliminary plan 1,679:

| Lot. | Name of Land.    | Extent, A. R. P. |
|------|------------------|------------------|
| 67A  | Meegahamullahena | 1 2 3            |
| 67B  | Do.              | 1 1 30           |
|      |                  | 2 3 33           |

and bounded as follows: on the north by Talgahamullahena sold by the Crown, Kombagahamullawatta sold by the Crown (T. P. 337,622), Kombagahamullawatta sold by the Crown; on the east by Kombagahamullawatta sold by the Crown, Meegahamullahena claimed by Tennakoon Mudiyansele Kiri Banda and others, Meegahamullahena claimed by Tennakoon Mudiyansele Mudalihamy and another; on the south by Meegahamullahena claimed by Tennakoon Mudiyansele Mudalihamy and another, Diulgahakumbura claimed by Tennakoon Mudiyansele Ranmenika and another; on the west by Diulgahakumbura claimed by Tennakoon Mudiyansele Ranmenika and another, Demataralagewela claimed by Tennakoon Mudiyansele Punchirala and others, Talgahamullawatta claimed by the Crown, Talgahamullahena sold by the Crown.



Surveyor-General's Office,  
Colombo, July 22, 1921.

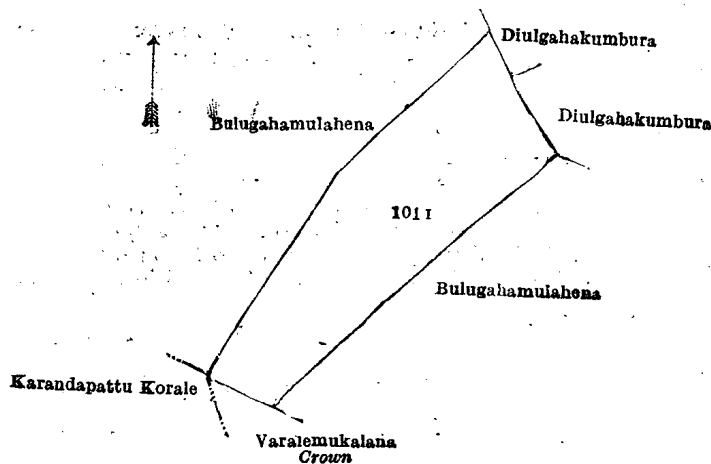
Scale of 4 Chains to an Inch.

G. K. THORNHILL,  
for Surveyor-General.

## III.—Block survey preliminary plan-1,679.

| Lot.  | Name of Land.    | Extent, A. R. P. |
|-------|------------------|------------------|
| 101 I | Bulugahamulahena | 1 3 26           |

and bounded as follows: on the north by Bulugahamulahena claimed by Tennakoon Mudiyansele Kiri Banda and others; on the east by Diulgahakumbura claimed by Tennakoon Mudiyansele Ranmenika and another, Diulgahakumbura claimed by Tennakoon Mudiyansele Appuhami and others, Bulugahamulahena claimed by Tennakoon Mudiyansele Ukku Banda and others; on the south by Bulugahamulahena claimed by Tennakoon Mudiyansele Ukku Banda and others, Varalemukalana claimed by the Crown; on the west by Bulugahamulahena claimed by Tennakoon Mudiyansele Kiri Banda and others.



Surveyor-General's Office,  
Colombo, July 22, 1921.

Scale of 4 Chains to an Inch.

G. K. THORNHILL,  
for Surveyor-General.

N. A. HAMPTON,  
Special Officer.

March 16, 1922.

## Kurunegala S. O. No. 3,212.

Order under Section 2 of "The Waste Lands Ordinances of 1897, 1899, 1900, and 1903,"  
declaring Land to be Crown Property.

In the matter of the lands commonly called or known as Nugagahamulahena and Kadawalakumburehena, situate in the village of Pallegama, in the Giratalane korale of the Dewamede hatpattu of the Kurunegala District, in the North-Western Province, and of "The Waste Lands Ordinances of 1897, 1899, 1900, and 1903."

THE notice required by section 1 of "The Waste Lands Ordinances of 1897, 1899, 1900, and 1903," having been duly published in manner prescribed by that section in respect of the above-named lands (*vide* Notice No. 7,960), and no claim having been made to the said lands or to any interest therein within the period of three months from the date specified in the said notice, I, Norman Albert Hampton, Special Officer appointed under section 28 of the said Ordinances, under and by virtue of the powers vested in me in that behalf by section 2 of the said Ordinances, do hereby on this 14th day of March, 1922, order and declare that the said lands, as more fully described herein below, situate in the village of Pallegama, in the Giratalane korale of the Dewamede hatpattu of the Kurunegala District, in the North-Western Province, and shown as lots 1E and 9H in block survey preliminary plan 1,762 and in the annexed diagrams, and containing in extent 1 acre 3 roods and 19 perches, are the property of the Crown.

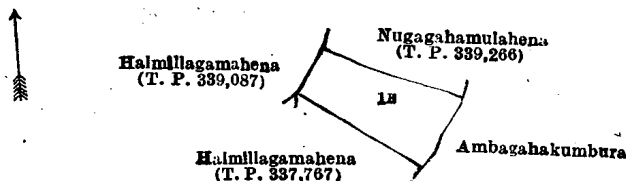
*Description of the Lands referred to.*

The following lots situated in the village of Pallegama, in the Giratalane korale of the Dewamede hatpattu of the Kurunegala District, in the North-Western Province, as described in the annexed diagrams:—

## I.—Block survey preliminary plan 1,762.

| Lot. | Name of Land.    | Extent, A. R. P. |
|------|------------------|------------------|
| 1E   | Nugagahamulahena | 0 1 26           |

and bounded as follows: on the north by Nugagahamulahena sold by the Crown (T. P. 339,266); on the east by Ambagahakumbura claimed by Ranasinha Mudiyansele Dingiri Menika and others; on the south by Halmillagamahena sold by the Crown (T. P. 337,767); on the west by Halmillagamahena sold by the Crown (T. P. 337,767), Halmillagamahena sold by the Crown (T. P. 339,087).



Surveyor-General's Office,  
Colombo, July 29, 1921.

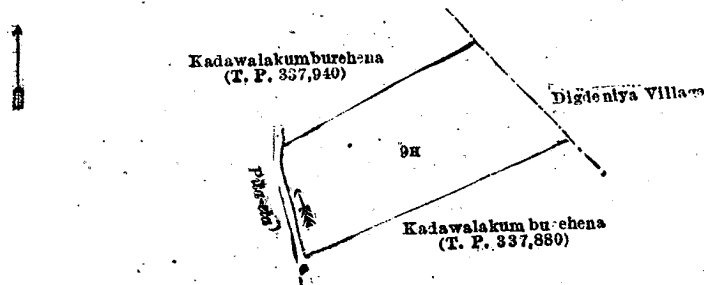
Scale of 4 Chains to an Inch.

G. K. THORNHILL,  
for Surveyor-General.

## II.—Block survey preliminary plan 1,762.

| Lot. | Name of Land.       | Extent, A. R. P. |
|------|---------------------|------------------|
| 9H   | Kadawalakumburehena | 1 1 33           |

and bounded as follows: on the north by Kadawalakumburehena sold by the Crown (T. P. 337,940), the village limit of Digdeniya; on the east by the village limit of Digdeniya, Kadawalakumburehena sold by the Crown (T. P. 337,880); on the south by Kadawalakumburehena sold by the Crown (T. P. 337,880); on the west by the Pita-ela.



Surveyor-General's Office,  
Colombo, July 29, 1921.

Scale of 4 Chains to an Inch.

G. K. THORNHILL,  
for Surveyor-General.

March 14, 1922.

N. A. HAMPTON,  
Special Officer.

**Kurunegala S. O. No. 3,213.**

**Order under Section 2 of "The Waste Lands Ordinances of 1897, 1899, 1900, and 1903,"  
declaring Land to be Crown Property.**

In the matter of the lands commonly called or known as Badalawatta-adipara (cart track), situate in the village of Pahala Badalawa, in the Kudagalboda korale of the Weudawili hatpattu of the Kurunegala District, in the North-Western Province, and of "The Waste Lands Ordinances of 1897, 1899, 1900, and 1903."

THE notice required by section 1 of "The Waste Lands Ordinances of 1897, 1899, 1900, and 1903," having been duly published in manner prescribed by that section in respect of the above-named lands (*vide* Notice No. 7,818), and no claim having been made to the said lands or to any interest therein within the period of three months from the date specified in the said notice, I, Norman Albert Hampton, Special Officer appointed under section 28 of the said Ordinances, under and by virtue of the powers vested in me in that behalf by section 2 of the said Ordinances, do hereby on this 4th day of April, 1922, order and declare that the said lands, as more fully described herein below, situate in the village of Pahala Badalawa, in the Kudagalboda korale of the Weudawili hatpattu of the Kurunegala District, in the North-Western Province, and shown as lots 14, 18, and 29 in preliminary plan 4,537A and in the annexed diagram, and containing in extent 2 roods and 33 perches, are the property of the Crown.

*Description of the Lands referred to:*

The following lots situated in the village of Pahala Badalawa, in the Kudagalboda korale of the Weudawili hatpattu of the Kurunegala District, in the North-Western Province, as described in the annexed diagram:—

Preliminary plan 4,537A.

| Lot. | Name of Land.                    | Extent, A. R. P. |
|------|----------------------------------|------------------|
| 14   | Badalawatta-adipara (cart track) | 0 2 16           |
| 18   | Do. ( do. )                      | 0 0 12           |
| 29   | Do. ( do. )                      | 0 0 5            |
|      |                                  | 0 2 33           |

and bounded as follows: on the north by Badalawatta claimed by S. P. K. Thomas Appu, Badalawatta claimed by M. D. Saraping Appu; on the east by Badalawatta claimed by M. D. Saraping Appu, the village limit of Bamunussa; on the south by Badalawatta claimed by M. D. Saraping Appu, Badalawatta claimed by S. P. K. Thomas Appu, Badalawatta claimed by M. D. Saraping Appu, Badalawatta claimed by S. P. K. Thomas Appu, Badalawatta claimed by H. M. Kiri Banda; on the west by Wewalwalekumbura claimed by H. M. Kiri Banda and others, Badalawatta claimed by H. M. Kiri Banda, Badalawatta claimed by S. P. K. Thomas Appu.

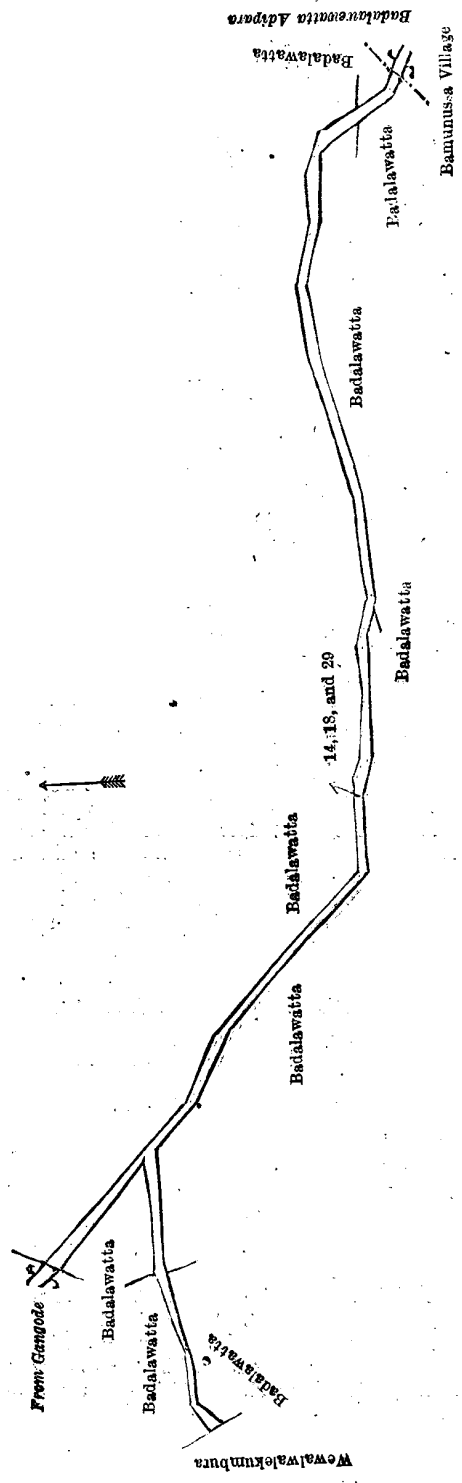
[For Diagram see page 770.]

**Uva S. O. No. 2,482.**

**Order under Section 4, Sub-section (1), of "The Waste Lands Ordinances of 1897, 1899, 1900, and 1903,"  
declaring Land to be Crown Property.**

In the matter of the lands commonly called or known as Badulla-oya (part of), Ellendekela (reservation for minor road), &c., situate in the village of Gawarawela, in the Kumbalwela korale of the Yatikinda division, in the Province of Uva, and of "The Waste Lands Ordinances of 1897, 1899, 1900, and 1903."

WHEREAS in pursuance of section 1 of the said Ordinances it was duly notified on the 13th day of August, 1920, that if no claim to the lands commonly called or known as Badulla-oya (part of), Ellendekela (reservation for minor road), &c., situate in the village of Gawarawela, in the Kumbalwela korale of the Yatikinda division, in the Province of Uva, containing in extent 98 acres and 20 perches, and shown as lots 1, 4, 6, 6A, 7, 11, 12, 13, 14, 21, 23, 23A, 32, 35, 37, 40,



Surveyor-General's Office,  
Colombo, June 5, 1920.

Scale of 4 Chains to an Inch.

F. J. SALMON,  
for Acting Surveyor-General.

April 4, 1922.

N. A. HAMPTON,  
Special Officer.

561, 61, 62, 65, 66, 68, 71, 76, 78, 83, 91, 94, 96, 101, 105, 107, 113, 114, 118, 124, 127, 133, 137,  
167, 177, 181, 183, 185, 191, 194, 195, 198, 209, 211, 212, 216, 219, 221, 222, 222A, 223, 224, 235,  
255, 257, 259, 262, 267, 269, 271, 272, 284, 284A, 286, 287, 288, 290, 291, 292, 293, 294, 296, 298,  
3, 319, 324, 327, 328, 341, 342, 343, 344, 345, 346, 359, 363, 364, 367, 368, 369, 371, 377, 379, 3, 175c,  
389A, 336A, and 376B in block survey preliminary plan 279 and in the annexed diagrams,  
Wait, Special Officer appointed under section 28 of the said Ordinances, within the period of  
specified in such notice, such lands would be declared the property of the Crown, and dealt  
(vide Notice No. 7,583):

And whereas (1) Weweliyaddegedera Serata, (2) ditto Kaluwa, (3) Bukirindegedera Ratta, (4) Herat Mudiyanseleage Huduhamy, (5) Weweliyaddegedera Vidane, (6) Menikhitihami Mudiyanseleage PUNCHIRALA GAMARALA, (7) Menikhitihami Mudiyanseleage Kiri Banda, and (8) Herat Mudiyanseleage Appuhamy made claim to all the above-mentioned lots of this order; and whereas (9) Apareka Jayasundera Mudiyanseleage Appuhamy, as trustee of the Nawala Vihare, made claim to the above-mentioned lots 341, 343, 345, and 346 of this order; and whereas (10) Bukirindegedewaya made claim to the above-mentioned lot 211 of this order; and whereas (11) Arthur Heath Reid, as Manager of the Demodera Tea Company, Limited, made claim to the above-mentioned lot 43 of this order; and whereas the said 1st, 2nd, 3rd, 4th, 5th, 6th, and 7th claimants withdrew their claims to all the above-mentioned lots of this order; and whereas the said 8th claimant having been duly called upon by a notice in writing under section 4, sub-section (1), of the said Ordinances, duly served upon him to produce before me the evidence and documents upon which he might rely in proof of his claim, and not having so appeared or produced such evidence and documents; and whereas the said 9th claimant, as trustee of the Nawala Vihare, withdrew claim to the above-mentioned lots 341, 343, 345, and 346 of this order; and whereas the said 10th claimant withdrew his claim to the above-mentioned lot 211 of this order; and whereas the said 11th claimant as Manager of The Demodera Tea Company, Limited, withdrew claim to the above-mentioned lot 43 of this order; I, Walter Ernest Wait, the aforesaid Special Officer, under and by virtue of the powers vested in me in that behalf by section 4 of the said Ordinances, do hereby on this 20th day of February, 1922, order and declare, under section 4, sub-section (1), of the said Ordinances, that the said lands, as more fully described herein below, are the property of the Crown.

*Description of the Lands referred to.*

The following lots situated in the village of Gawarawela, in the Kumbalwela korale of the Yatikinda division, in the Province of Uva, as described in the annexed diagrams:—

I.—Block survey preliminary plan 279.

| Lot. | Name of Land.   | Extent, A. R. P. | Lot. | Name of Land.                                       | Extent, A. R. P. |
|------|---|------------------|------|---|------------------|
| 1    | Part of Badulla-oya   | 2 2 36           | 167  | Hingurewattakandura (stream)                        | 0 1 16           |
| 4    | Ellendekela (reservation for minor road)                        | 0 1 0            | 177  | Mala-ela (stream)                                   | 0 0 8            |
| 6    | Minor road  | 0 3 7.5          | 181  | Ela (irrigation channel)                            | 0 0 35           |
| 6A   | Do.   | 0 0 11.5         | 183  | Road reservation                                    | 0 0 8            |
| 7½   | Malakandura (stream)  | 0 0 13           | 185  | Mala-ela (stream and irrigation channel)            | 0 0 25           |
| 11   | Gawarawela-oya  | 0 1 8            | 191  | Ela (irrigation channel)                            | 0 0 14.5         |
| 12   | Do.   | 1 3 0            | 194  | Ela ( do. )   | 0 1 17           |
| 13   | Part of Gawarawela-oya  | 0 2 10           | 195  | Gansabhawa path                                     | 0 0 26           |
| 14   | Ratpahapatana   | 0 1 35           | 198  | Paragaha-arawekandura (stream)                      | 0 0 15           |
| 21   | Main road   | 0 1 4            | 209  | Cart road   | 0 0 28           |
| 23   | Road reservation required for railway line                      | 0 0 2.75         | 211  | Mudunpitakumburehona                                | 4 1 30           |
| 23A  | Do.   | 0 0 4.25         | 212  | Kahakandura (stream)                                | 1 3 3            |
| 32   | Minor road  | 1 0 5            | 216  | Dianillakandura (stream)                            | 2 1 11           |
| 35   | Do.   | 1 1 4            | 219  | Ela (irrigation channel)                            | 0 1 25           |
| 37   | Do.   | 0 1 30           | 221  | Kiriwanebissepatana (reservation for C. P.)         | 0 2 1            |
| 40   | Do.   | 0 1 0            | 222  | Kotuwehena  | 2 1 20           |
| 43   | Main road   | 8 3 38           | 222A | Mala-ode  | 0 0 2            |
| 45   | Hingurekela (reservation for minor road)                        | 0 0 22           | 223  | Path  | 0 0 21           |
| 46   | Footpath (part)   | 0 0 7            | 224  | Kiriwanebissepatana                                 | 5 1 18           |
| 47   | Minor road (part)   | 0 0 9            | 235  | Ela (irrigation channel)                            | 0 0 31           |
| 48   | Part of stream  | 0 0 5            | 239  | Footpath  | 0 0 4            |
| 49   | Minor road  | 2 0 28           | 244  | Gansabhawa path                                     | 0 0 1            |
| 56½  | Stream  | 0 0 12           | 245  | Do.   | 0 0 3            |
| 61   | Minor road  | 1 2 15           | 247  | Ela (irrigation channel)                            | 0 0 9            |
| 62   | Do.   | 0 3 16           | 249  | Ela ( do. )   | 0 0 2            |
| 65   | Galgodehena and Hakurubeddehena (reservation for main road)     | 1 0 17           | 255  | Gawarawela-oya                                      | 7 3 20           |
| 66   | Mala-ela (stream)   | 0 0 1            | 257  | Ela (irrigation channel)                            | 0 0 16           |
| 68   | Do. ( do. )   | 0 0 9            | 259  | Ela ( do. )   | 0 2 34           |
| 71   | Do. ( do. )   | 0 0 7            | 262  | Ela ( do. )   | 0 0 15           |
| 76   | Hingurewattakandura (stream)                                    | 0 1 5            | 267  | Mala-ela (stream)                                   | 0 0 2            |
| 78   | Ela (irrigation channel)  | 0 0 8            | 269  | Road  | 0 0 15           |
| 83   | Bukirinde-ela (stream)  | 0 0 8            | 271  | Ela (irrigation channel)                            | 0 0 6            |
| 91   | Ela (irrigation channel)  | 0 0 12           | 272  | Kitulgasarawekandura (stream)                       | 1 1 10           |
| 94   | Ela ( do. )   | 0 0 11           | 284  | Amunehena (stream reservation)                      | 4 2 18           |
| 96   | Andeniarawekandura (stream)                                     | 1 0 2            | 284A | Palawe-arawa  | 0 1 22           |
| 101  | Gawarawela-oya  | 2 1 38           | 286  | Welibissekandura (stream)                           | 0 0 39           |
| 105  | Malakandura (stream)  | 0 0 16           | 287  | Part of Eribissekandura (stream)                    | 0 0 8            |
| 107  | Main road (road and reservation)                                | 1 1 36           | 288  | Do. ( do. )   | 0 0 24           |
| 113  | Tawalame-ela (irrigation channel)                               | 0 0 1            | 290  | Galgoda-arawe-ela (irrigation channel)              | 0 0 3            |
| 114  | Do. ( do. )   | 0 0 5            | 291  | Landearawe-ela (irrigation channel)                 | 0 0 6            |
| 118  | Do. ( do. )   | 0 0 3            | 292  | Wewatenne-ela ( do. )                               | 0 0 8            |
| 124  | Heennarangasarawe-ela (irrigation channel)                      | 0 0 14           | 293  | Ela (irrigation channel)                            | 0 0 4            |
| 127  | Tawalame-ela ( do. )  | 0 0 7            | 294  | Wewatenne-ela (irrigation channel)                  | 0 0 7            |
| 133  | Wewaliyadde-ela ( do. )   | 0 0 14           | 296  | Do. ( do. )   | 0 0 4            |
| 137  | Galgohenekandura (stream)                                       | 0 0 26           | 298  | Uduthure-ela and Wewatenne-ela (irrigation channel) | 0 1 9            |
| 139  | Gannilekumbure-ela, Kowilarawe-ela, and Bukirinde-ela (streams) | 0 1 0            | 304  | Gansabhawa path                                     | 0 0 8            |
| 148  | Kowilarawe-ela (irrigation channel)                             | 0 0 12           | 305  | Ela (irrigation channel)                            | 0 0 7            |
| 153  | Gallihakandura (stream)   | 1 0 0            | 308  | Ela ( do. )   | 0 0 3            |
| 162  | Ma'a-ode (stream)   | 0 0 4            | 313  | Footpath  | 0 0 6            |
| 163  | Pallearawe-ela and Uda-arawe-ela (irrigation channel)           | 0 0 15           | 314  | Ela (irrigation channel)                            | 0 0 21           |
|      |   |                  | 316  | Footpath  | 0 0 14           |
|      |   |                  | 319  | Gansabhawa road                                     | 0 1 26           |
|      |   |                  | 324  | Nayekandura (stream)                                | 0 3 9            |

| Lot. | Name of Land.                           | Extent, A. R. P. | Lot. | Name of Land.                       | Extent, A. R. P. |
|------|---|------------------|------|-------------------------------------|------------------|
| 327  | Ela (irrigation channel)                | 0 0 11           | 363  | Ela (irrigation channel)            | 0 0 12           |
| 328  | Batalawattekandura (stream)             | 1 0 27           | 364  | Nawela-oya (part)                   | 1 1 16           |
| 341  | Wattegodapatana (reservation for C. P.) | 1 0 19           | 367  | Ela (irrigation channel)            | 0 0 11           |
| 342  | Gansabhawa road                         | 0 1 14           | 368  | Gansabhawa path                     | 0 0 8            |
| 343  | Wattegodapatana                         | 1 3 21           | 369  | Ela (irrigation channel)            | 0 0 13           |
| 344  | Footpath                                | 0 0 33           | 371  | Batalawattekandura (stream)         | 0 1 16           |
| 345  | Watagodapatana                          | 10 2 30          | 377  | Ela (stream and irrigation channel) | 0 0 26           |
| 346  | Do.                                     | 8 2 1            | 379  | Part of Helekelekandura (stream)    | 0 1 39           |
| 359  | Watagodapatana                          | 0 0 24           |      |                                     | 96 3 12.5        |

and bounded as follows: on the north by the boundary of the Bogoda korale (the village limit of Wattepanguwa), the boundary of the Rilpola korale (the village limit of Wewelhinna, a minor road to Badulla, the village limit of Wewelhinna, a road, part of minor road, the village limit of Beddegama, part of stream, the village limit of Beddegama); on the east by the village limit of Nawalagama; on the south by the village limit of Nawalagama, part of Helekelakandura (the village limit of Nawalagama), part of Nawala-oya (the village limit of Nawalagama), part of Eribissakandura (the village limit of Nawalagama), the village limits of Nawalagama and Gotuwela; on the west by the village limit of Gotuwela, part of Gawarawela-oya, (the village limit of Gotuwela), part of Badulla-oya (the village limit of Halpe).

NOTE.—The following lots lying within the above-mentioned boundaries are excluded from this part of the order, and no part of their aggregate acreage of 1,522 acres 1 rood and 15.33 perches is included in the acreage of 96 acres 3 roods and 12.5 perches given above:—

## Block survey preliminary plan 279.

| Lot.  | Name of Land.  | Extent, A. R. P. | Lot. | Name of Land.  | Extent, A. R. P. |
|-------|--|------------------|------|--|------------------|
| A 2   | Ellendehena (part of T. P. 207,002)  | 0 1 30           | A 34 | Ootumbe estate (T. Ps. 52,524, 68,540, 68,541, 118,731, 118,732, 118,733, 140,604, 143,592, 156,427, 156,428, 156,429, 156,687, 157,536, 158,287, 158,295, 158,296, 158,591, 158,745, 159,242, 176,059, 176,060, 176,061, parts of T. Ps. 118,734, 118,735, 158,288, 158,290, 158,746, 161,524, and 177,327) | 78 1 12          |
| A 3   | Ellendekela (reservation for minor road)   | 0 3 5            | A 36 | Bukirindehena and Ootumbe estate (T. Ps. 157,785, 158,289, 158,291, 158,294, parts of T.Ps. 160,840, 160,842, 160,843, 165,333, 165,345, 176,219, 176,216, 176,220, and 178,595)   | 25 2 22          |
| A 3A  | Do.  | 0 0 3            | A 38 | Udagedera-arawekumbura   | 0 2 4            |
| A 5   | Ellendewatta and Ootumbe estate (T. P. 134,259 and parts of T. Ps. 157,550 207,002, and 157,551)                                       | 4 1 28           | A 39 | Estate road (parts of T. Ps. 118,730, 118,734, 118,735, 160,842, 176,220, 165,333, 176,219, 160,840, and 160,843)  | 0 1 31           |
| A 5A  | Ootumbe estate (parts of T. Ps. 134,259 and 157,551)   | 0 1 28           | A 41 | Weyvelhena estate  | 11 1 19          |
| A 7   | Ellendekela and Ootumbe estate (T. Ps. 128,406, 128,407, 128,408, 157,547, 157,548, 157,549, parts of T.Ps. 134,260, 157,546, 157,550) | 40 0 36          | A 42 | Weyvelhena estate (T. Ps. 160,841, 176,052, parts of T. Ps. 176,220, 165,333, 176,219, 160,840, 160,843, and 177,330)  | 11 2 20          |
| A 7A  | Ootumbe estate (part of T. P. 157,546)   | 1 1 20           | A 44 | Gawarakele estate, Weyvelhena estate, and Hingurekele (T. Ps. 151,897, 157,553, parts of T. Ps. 152,759, 165,333, 118,730, 118,734, 46,206, 50,409, and 113,207)   | 334 0 25         |
| A 7B  | Ellandehena (part of T.P.134,260)  | 1 0 0            | A 50 | Gawarakele estate (part of T. P. 46,206)   | 160 0 26         |
| A 7C  | Do. (do.)  | 0 0 20           | A 53 | Pitapolewatta  | 0 0 19           |
| A 8   | Ellandekela and Ootumbe estate (acquired)  | 4 1 21.42        | A 54 | Gawarakele estate  | 0 0 35           |
| A 8A  | Southam estate (acquired)  | 2 1 5            | A 55 | Do.  | 1 3 25           |
| A 8B  | Ellandehena (do.)  | 0 2 31.75        | A 56 | Do. (T. P. 130,821)  | 2 1 26           |
| A 8C  | Southam estate (do.)   | 0 0 11.25        | A 57 | Do.  | 1 3 5            |
| A 8D  | Do. (do.)  | 0 0 2.75         | A 58 | Gawarakele estate and Paganillewatta (T. Ps. 244,586, 244,587, 244,588, 244,589, 217,616, 203,293, 203,294, parts of T. Ps. 79,038 and 152,759)  | 139 0 39         |
| A 9   | Road and reservation (railway land)  | 0 0 24           | A 59 | Road reservation   | 1 1 36           |
| A 9A  | Do.  | 0 0 11           | A 60 | Do.  | 1 2 37           |
| A 9B  | Minor road   | 0 0 3            | A 63 | Do.  | 0 1 15           |
| A 10  | Ootumbe estate (acquired)  | 0 1 13.50        | A 64 | Gawarakele estate, Hakurubeddehena, and Galgodehena (T. Ps. 155,736, 157,543, 157,544, 157,554, 172,329, 172,330, 172,341, 173,819, 173,820, 173,821, 173,822, 173,842, 173,843, 176,057, 167,353, and parts of T.Ps. 46,206, 113,207, and 165,333)  | 70 1 9           |
| A 10A | Do. (do.)  | 0 0 6            |      |  |                  |
| A 14½ | Southam estate   | 0 1 1            |      |  |                  |
| A 15  | Cooly lines  | 0 0 19.75        |      |  |                  |
| A 16  | Approach road  | 0 0 4.80         |      |  |                  |
| A 17  | Southam estate (parts of T. Ps. 158,751, 206,767, and 206,768)   | 5 1 32           |      |  |                  |
| A 17A | Do. (do.)  | 1 2 18           |      |  |                  |
| A 18  | Southam estate (acquired)  | 0 1 5            |      |  |                  |
| A 18A | Do. (do.)  | 0 0 12.50        |      |  |                  |
| A 19  | Do. (do.)  | 0 0 18           |      |  |                  |
| A 19A | Do. (do.)  | 0 1 0.62         |      |  |                  |
| A 20  | Do. (do.)  | 0 1 1            |      |  |                  |
| A 20A | Do. (do.)  | 0 3 28           |      |  |                  |
| A 20B | Do. (do.)  | 0 0 34           |      |  |                  |
| A 22  | Railway reservation  | 0 1 5.49         |      |  |                  |
| A 24  | Road reservation   | 0 0 25           |      |  |                  |
| A 25  | Railway bungalow   | 0 0 27           |      |  |                  |
| A 26  | Road reservation   | 0 0 26           |      |  |                  |
| A 27  | Do.  | 0 0 4            |      |  |                  |
| A 27A | Railway reservation  | 0 0 14           |      |  |                  |
| A 29  | Estate road (parts of T. Ps. 161,524 and 177,327)  | 0 0 17           |      |  |                  |
| A 30  | Ootumbe estate (parts of T. Ps. 134,260, 157,546, and 157,445)   | 43 0 10          |      |  |                  |
| A 31  | Road reservation   | 2 3 13           |      |  |                  |
| A 33  | Do.  | 1 0 5            |      |  |                  |

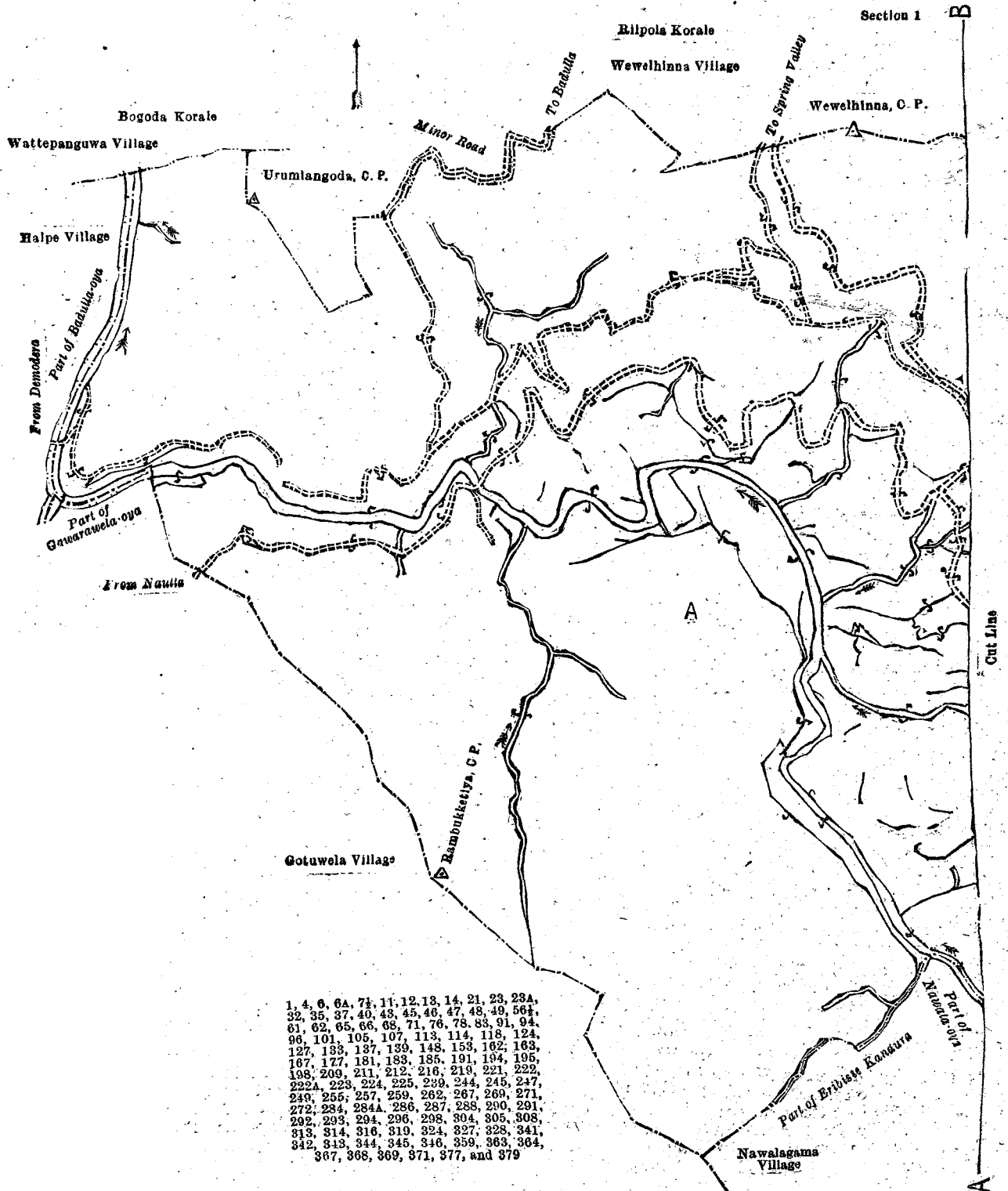


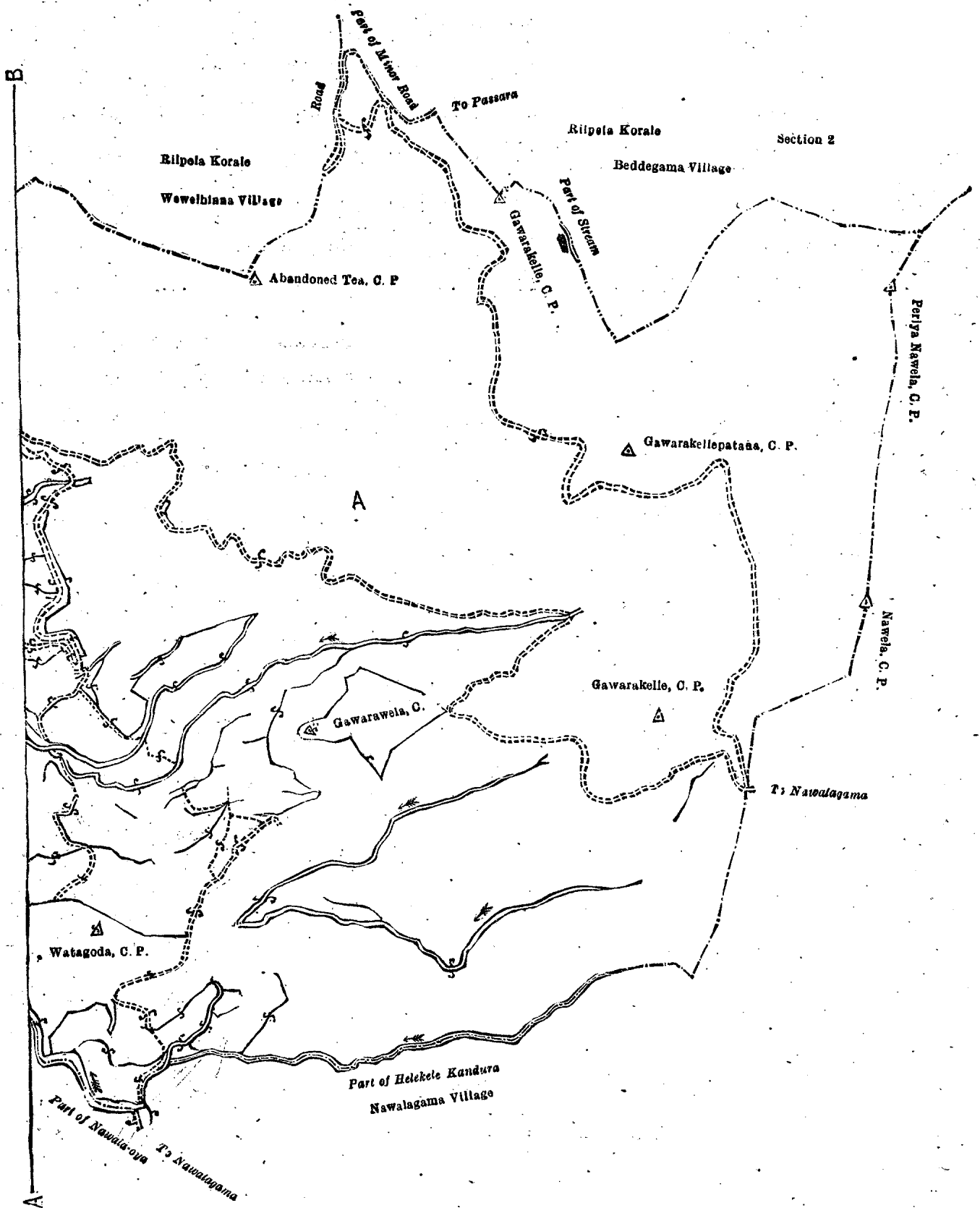
| Lot.  | Name of Land.  | Extent, A. R. P. | Lot.   | Name of Land.  | Extent, A. R. P. |
|-------|--|------------------|--------|--|------------------|
| A 67  | Uda-arawewatta (parts of T. Ps. 176,218, 177,328, and 177,329)   | 2 0 6            | A 144  | Yatiture, Kowila-arawa, and Bukirinda  | 5 1 26           |
| A 69  | Galgodegederawatta and Katukitularawewatta   | 1 0 30           | A 145  | Idamegederawatta   | 0 1 31           |
| A 70  | Galgodegederawatta   | 0 1 7            | A 146  | Kovilaraweaskanatta  | 0 0 30           |
| A 72  | Katukitularawa   | 0 0 17           | A 149  | Kovilarawewatta  | 1 0 1            |
| A 73  | Katukitularawewatta  | 1 0 32           | A 150  | Do.  | 0 1 4            |
| A 74  | Do.  | 0 0 9            | A 151  | Baliarawewatta   | 0 0 7            |
| A 75  | Uduturehena  | 0 3 7            | A 152  | Do.  | 0 2 36           |
| A 77  | Hienarawa  | 0 0 37           | A 154  | Do. (part of T. P. 176,219)  | 0 1 24           |
| A 79  | Wakaturekumbura and Tennekumbura   | 1 1 4            | A 155  | Baliarawekumbura   | 1 2 18           |
| A 80  | Baliarawewatta   | 0 3 29           | A 156  | Baliarawewatta and Wakaturekumbureaskanatta (T. P. 177,326 and part of T. P. 160,843)                    | 0 3 25           |
| A 81  | Do.  | 0 2 22           | A 158  | Millagahapatana  | 3 3 22           |
| A 82  | Bukirindewatta   | 0 3 38           | A 159  | Bogahauhana  | 1 2 13           |
| A 85  | Kitulwatgederawatta  | 1 0 24           | A 160  | Kammalewatta   | 0 1 17           |
| A 86  | Bukirindegederawatta   | 0 1 17           | A 161  | Gorakagahawatta; Bogahawatta, and Batuwatta  | 3 2 13           |
| A 87  | Gannilewatta (part of T. P. 176,217)   | 0 2 34           | A 164  | Pallearawewatta and Uda-arawewatta   | 0 3 9            |
| A 88  | Kehelwattehena   | 0 1 22           | A 165  | Uda-arawa and Palle-arawa  | 2 2 7            |
| A 89  | Dodanlandewatta and Wewaliyaddegederawatta   | 2 1 28           | A 166  | Gorakagahawatta (T. P. 177,331)  | 1 1 6            |
| A 90  | Tawalamegederawatta and Ootumbe estate (parts of T. Ps. 176,216, 177,327, and 161,524)   | 1 1 2            | A 168  | Katukitularaweaskanatta  | 0 1 1            |
| A 92  | Ootumbe estate   | 1 0 11           | A 169  | Katukitularawa   | 0 2 22           |
| A 93  | Ootumbe estate and Andeniarawewatta (parts of T. Ps. 177,327 and 161,524)  | 1 1 9            | A 170  | Katukitularawewatta  | 0 0 17           |
| A 95  | Andeniarawekumbura   | 0 2 27           | A 171  | Hapugahawatta  | 0 1 11           |
| A 97  | Oyalandewatta and Andeniarawewatta and Tawalangodewatta  | 1 0 20           | A 172  | Katukitularawegederawatta  | 0 1 2            |
| A 98  | Egoda-andeniarawa  | 1 0 4            | A 173  | Makulagaléhena and Uda-arawewatta (T. P. 176,221, parts of T. Ps. 176, 218 and 177,328)                  | 0 3 8            |
| A 99  | Ootumbe estate (T. P. 134,258, 158,292, 158,293, parts of T. Ps. 157,445 and 157,551)  | 6 1 26           | A 174  | Makulagaléhena   | 0 3 17           |
| A 100 | Road reservation   | 0 0 29           | A 174A | Do.  | 0 1 13           |
| A 102 | Southam estate (part of T. P. 189,674)   | 4 2 32           | A 174B | Hapugaha-arawa   | 0 2 4            |
| A 106 | Road reservation   | 0 2 25           | A 175  | Ambalangodewatta   | 1 1 14           |
| A 108 | P. W. D. metal quarry  | 0 1 31           | A 175A | Makulagaléhena   | 0 2 7            |
| A 109 | Road reservation   | 1 2 23           | A 175B | Uda-arawehena  | 1 0 2            |
| A 110 | Do.  | 0 0 11           | A 175C | Malaode  | 0 0 3            |
| A 111 | Oyelandehena   | 0 2 25           | A 175D | Obada-araweaskanatta   | 0 1 31           |
| A 112 | Pallotawalangodewatta  | 0 0 29           | A 176  | Hapugaha-arawegederawatta  | 0 3 23           |
| A 115 | Tawalamemedapolewatta  | 0 1 10           | A 178  | Goda-arawehena (T. P. 167,354 and part of T. P. 177,329)   | 1 1 35           |
| A 116 | Tawalamekumbura, Medapola, Wahature, and Galpalagawatawalama   | 4 1 29           | A 179  | Hakurbeddegoda-arawewatta  | 0 1 31           |
| A 117 | Palletawalamekumburewatta  | 0 0 23           | A 180  | Goda-arawehena   | 0 2 24           |
| A 119 | Tawalamekumbura and Oyalandewatta  | 0 1 27           | A 182  | Hapugaha-arawa, Millagahauhana, Wagalekumbura, Pallearawekumbura, Medapanguwa, Bogahaella, Akunayataella | 7 0 31           |
| A 120 | Oyewatta   | 0 3 5            | A 184  | Hapugaha-arawehena   | 0 1 3            |
| A 121 | Oyewatthena  | 0 0 36           | A 186  | Oboda-arawewatta   | 1 2 5            |
| A 122 | Heennaragasarawa   | 1 0 18           | A 187  | Hapugaha-arawa and Oboda-arawekumbura  | 4 0 24           |
| A 123 | Kitulgahagodapatana (T. Ps. 157,786, 162,884, and 162,885)   | 2 2 20           | A 188  | Obada-arawekumburewatta  | 0 0 29           |
| A 125 | Kitulgahagodawatta   | 0 3 12           | A 189  | Oboda-araweaskanatta and Elbeddagaha-araweaskanatta  | 2 1 20           |
| A 126 | Bokotuwwatta   | 0 2 12           | A 190  | Mudunpitakumburewatta  | 0 1 36           |
| A 128 | Udatawalamekumburewatta  | 0 1 5            | A 192  | Elbeddagaha-arawa  | 0 2 22           |
| A 129 | Bittarakolekumburewatta  | 0 0 36           | A 193  | Tennehena  | 0 0 38           |
| A 130 | Do.  | 0 0 23           | A 196  | Mudunpitakumburewatta  | 0 0 26           |
| A 131 | Wewaliyaddegederawatta   | 0 2 22           | A 197  | Mudunpitakumburebuslandawatta  | 0 1 26           |
| A 132 | Dunkolaliyaddewatta  | 0 0 8            | A 199  | Mudunpitakumburewatta  | 0 2 0            |
| A 134 | Wewaliyaddewatta   | 0 1 8            | A 200  | Mudunpitakumburehena   | 0 0 37           |
| A 135 | Wewaliyadde-egodagederawatta (part of T. P. 178,595)   | 0 0 39           | A 201  | Do.  | 1 3 16           |
| A 136 | Kehelwattekumbura (T. P. 176,053)  | 0 1 35           | A 204  | Mudunpitakumburewatta  | 0 0 27           |
| A 138 | Gannilekumburuyaya, Wewaliyaddetenna, Wewaliyadda, Bittarakolekumbura, Wewaliyaddekumbura, and Kehelwattekumbura and Liyanga-arawa | 7 0 38           | A 205  | Tenna, Wakature, Viharearawekumbura  | 4 0 4            |
| A 140 | Kehelwattegederawatta  | 0 3 34           | A 206  | Viharearawekumburehena   | 0 3 3            |
| A 141 | Gannilehena and Gannilewatta (part of T. P. 176,217)   | 1 0 13           | A 206A | Viharearawekumbureaskanatta  | 0 0 23           |
| A 142 | Gannilekumbureaskanatta and Yatitureaskanatta  | 0 0 34           | A 206B | Viharearawekumbureaskanatta, Mudunpitakumburetenna, and Elbeddagaha-arawa                                | 0 0 30.5         |
| A 143 | Bukirindehena  | 0 1 5            | A 206C | Mudunpitakumburetenna  | 0 0 24           |
|       |  |                  | A 206D | Elbeddagaha-arawa  | 0 0 25           |
|       |  |                  | A 206E | Ela  | 0 0 5            |
|       |  |                  | A 206F | Viharearawekumburehena   | 0 0 32           |
|       |  |                  | A 207  | Mudunpitakumburegederawatta  | 0 2 26           |
|       |  |                  | A 208  | Amunehenawatta   | 0 2 23           |
|       |  |                  | A 210  | Gawarakele estate  | 0 2 9            |
|       |  |                  | A 213  | Medagodehena   | 3 3 13           |
|       |  |                  | A 213A | Do.  | 0 2 8            |

| Lot.   | Name of Land.   | Extent, | A. | R. | P. |
|--------|---|---------|----|----|----|
| A 213B | Medagodehena  | 0       | 2  | 30 |    |
| A 214  | Do. (T. P. 158,590)   | 1       | 1  | 16 |    |
| A 215  | Gawarakele estate   | 2       | 2  | 35 |    |
| A 217  | Aswedduma, Kiula, Keenagaha-uhana, Gederagawa-arawa, Galarawa, Kandatte, Pitakotuwa, Palleulpota, Tennewattekkumbura, Kekunagahayata-aswedduma, Agala, Dil-arawa, Godekkumbura, Uduturu, Medapolla, Puwakgasarawa, and Koskotearawa | 17      | 1  | 31 |    |
| A 217A | Gansabhawa para   | 0       | 0  | 2  |    |
| A 218  | Galgodehena   | 0       | 2  | 20 |    |
| A 220  | Wewelakula and Etakehellandehena  | 6       | 0  | 4  |    |
| A 220A | Godewatta   | 0       | 0  | 4  |    |
| A 220B | Kandattihena  | 1       | 0  | 32 |    |
| A 220C | Asweddumehena   | 0       | 3  | 11 |    |
| A 220D | Do.   | 0       | 0  | 29 |    |
| A 220E | Do.   | 0       | 1  | 6  |    |
| A 220F | Gonnagastennehena   | 1       | 0  | 34 |    |
| A 220G | Malaode   | 0       | 0  | 6  |    |
| A 220H | Gonnagastenna   | 1       | 1  | 7  |    |
| A 222B | Do.   | 1       | 1  | 30 |    |
| A 225  | Paganilewatta   | 0       | 0  | 21 |    |
| A 226  | Etakehollandewatta  | 0       | 0  | 29 |    |
| A 227  | Godewatta   | 0       | 1  | 2  |    |
| A 227A | Do.   | 0       | 0  | 26 |    |
| A 228  | Do.   | 0       | 3  | 0  |    |
| A 229  | Wewalakatukele  | 0       | 0  | 33 |    |
| A 230  | Wewalakatuhena  | 0       | 1  | 11 |    |
| A 233  | Hapukotearawa, Migahagakumbura, Tenna, Kandatte, Etikehollandearawa, Dotulugasarawa, and Etakehellandearawa   | 5       | 2  | 0  |    |
| A 234  | Dillakumburewatta   | 1       | 1  | 29 |    |
| A 236  | Kiulewatta  | 0       | 3  | 9  |    |
| A 237  | Medagodewatta   | 0       | 0  | 34 |    |
| A 238  | Do.   | 0       | 2  | 25 |    |
| A 240  | Do.   | 0       | 3  | 5  |    |
| A 241  | Medagodehena  | 0       | 2  | 1  |    |
| A 241A | Do.   | 0       | 0  | 23 |    |
| A 241B | Do.   | 0       | 0  | 39 |    |
| A 241C | Do.   | 0       | 2  | 11 |    |
| A 242  | Medagodekkumbura  | 0       | 2  | 0  |    |
| A 243  | Medagodegedera-askanatta  | 0       | 0  | 24 |    |
| A 246  | Meda-arawekumbureaskanatta  | 0       | 1  | 15 |    |
| A 248  | Weluuttureaskanatta   | 0       | 1  | 5  |    |
| A 250  | Wewatennokumbura, Landearawa, Ootumbekumbura Gal-arawekumbura, Yatiturekkumbura, Mahakumbura, Udaturu, Mulketiya, Medamassekkumbura, Kottagaha-arawa, Meda-arawa, Bogahaira, Dodangahaira, Gona-anella, and Dalukgaha-arawa         | 17      | 3  | 2  |    |
| A 251  | Welgederawatta  | 0       | 3  | 7  |    |
| A 252  | Galgoda-arawehena   | 0       | 2  | 0  |    |
| A 256  | Dodanatta-arawa (T. P. 79,036)  | 0       | 3  | 10 |    |
| A 258  | Galkotiyekumbura, Palletenna, Wakkumbura, Mulatakumbura, Muttettuwekelle, and Dodatte-arawa   | 10      | 0  | 6  |    |
| A 260  | Galkotiyehena   | 0       | 1  | 25 |    |
| A 261  | Gangodakumburehena  | 1       | 0  | 34 |    |
| A 263  | Gangodakumbura  | 1       | 3  | 13 |    |
| A 264  | Kondattehena  | 0       | 1  | 26 |    |
| A 265  | Kondattekkumbura  | 3       | 0  | 29 |    |
| A 266  | Totupola-arawa  | 0       | 3  | 8  |    |
| A 268  | Southam estate (part of T. P. 181,815)  | 0       | 1  | 9  |    |
| A 270  | Southam estate  | 0       | 2  | 29 |    |
| A 273  | Southam estate and Kitulgasarawa (T. Ps. 176,277, 176,278, 176,279, 158,752, 158,753, 174,606, parts of T. Ps. 181,815, and 158,751)  | 82      | 0  | 20 |    |
| A 274  | Southam estate  | 16      | 2  | 2  |    |
| A 274A | Do.   | 0       | 1  | 16 |    |
| A 275  | Southam estate and Kitulgasarawa (T. P. 167,357)  | 1       | 2  | 36 |    |

| Lot.   | Name of Land.   | Extent, | A. | R. | P. |
|--------|---|---------|----|----|----|
| A 276  | Southam estate (T. Ps. 177,530, 176,058, 172,344, 168,236, and 162,955) | 157     | 1  | 32 |    |
| A 277  | Do.   | 1       | 3  | 28 |    |
| A 278  | Do.   | 0       | 3  | 28 |    |
| A 279  | Do.   | 4       | 0  | 35 |    |
| A 280  | Muttettuwewatta   | 1       | 1  | 26 |    |
| A 281  | Do.   | 0       | 3  | 31 |    |
| A 282  | Elamala-arawa   | 1       | 0  | 1  |    |
| A 283  | Southam estate  | 1       | 1  | 0  |    |
| A 285  | Do.   | 1       | 1  | 12 |    |
| A 289  | Palugedaratenna, Galgoda-arawehena, Landearawehena, Medawattehena       | 9       | 3  | 32 |    |
| A 289A | Malaode   | 0       | 0  | 5  |    |
| A 289B | Galgoda-arawehena   | 0       | 1  | 25 |    |
| A 289C | Do.   | 1       | 1  | 4  |    |
| A 289D | Wewatennehena   | 2       | 2  | 7  |    |
| A 295  | Beddewelakumbura, Weleyatitureaskanatta and Mahakumbura                 | 2       | 1  | 13 |    |
| A 297  | Wewatennehena   | 0       | 1  | 8  |    |
| A 299  | Wewatennewatta  | 0       | 2  | 10 |    |
| A 300  | Do.   | 0       | 3  | 9  |    |
| A 300A | Wewatennagedarahena   | 0       | 0  | 25 |    |
| A 300B | Dowagewatta   | 0       | 2  | 19 |    |
| A 300C | Wewatennehena   | 0       | 0  | 34 |    |
| A 301  | Wewatenneparanagederawatta  | 0       | 2  | 10 |    |
| A 302  | Wewatennewatta  | 0       | 1  | 13 |    |
| A 303  | Dowagewatta alias Wewatenna   | 1       | 0  | 39 |    |
| A 309  | Pitiyekumbura (T. Ps. 167,355 and 167,356)                              | 0       | 2  | 21 |    |
| A 310  | Tennewattehena  | 0       | 0  | 32 |    |
| A 311  | Tennewatta  | 0       | 1  | 25 |    |
| A 312  | Tennewattehena  | 1       | 0  | 33 |    |
| A 315  | Kadiwatta   | 0       | 3  | 17 |    |
| A 315A | Egodawatta  | 0       | 0  | 20 |    |
| A 317  | Kacawatta   | 0       | 2  | 26 |    |
| A 318  | Godewatta   | 0       | 3  | 3  |    |
| A 320  | Do.   | 0       | 0  | 24 |    |
| A 322  | Egodawatta  | 0       | 1  | 33 |    |
| A 323  | Himbiliyagahawatta  | 0       | 3  | 26 |    |
| A 325  | Dompearawa (part of T.P. 79,038)  | 0       | 3  | 19 |    |
| A 326  | Dompearawewatta   | 0       | 0  | 30 |    |
| A 329  | Bulatwatta, Dompearawa, Getadodangasarawa, and Galgode-wattekkumbura    | 3       | 0  | 22 |    |
| A 330  | Himbiliyagahawatta  | 0       | 1  | 11 |    |
| A 331  | Do.   | 0       | 1  | 26 |    |
| A 332  | Getadodangawatta  | 0       | 3  | 2  |    |
| A 332A | Salawewatta   | 0       | 0  | 9  |    |
| A 332B | Getadodangawatta  | 0       | 0  | 19 |    |
| A 332C | Godewatta   | 0       | 1  | 34 |    |
| A 332D | Do.   | 0       | 1  | 23 |    |
| A 332E | Himbiliyagahawatta  | 0       | 1  | 20 |    |
| A 332F | Do.   | 0       | 2  | 15 |    |
| A 332G | Himbiliyagahawattehena  | 0       | 1  | 36 |    |
| A 332H | Himbiliyagahawatta  | 0       | 1  | 16 |    |
| A 332I | Do.   | 0       | 0  | 21 |    |
| A 333  | Egodawatta  | 0       | 0  | 28 |    |
| A 334  | Do.   | 0       | 1  | 6  |    |
| A 335  | Mahagammeddewatta   | 0       | 1  | 18 |    |
| A 336  | Egodawatta  | 0       | 2  | 24 |    |
| A 336A | Ela   | 0       | 0  | 2  |    |
| A 337  | Epitagedarawatta  | 0       | 0  | 34 |    |
| A 337A | Ela   | 0       | 0  | 3  |    |
| A 337B | Kandettekkumbureaskanatta   | 0       | 0  | 27 |    |
| A 337C | Godaliyaddewatta  | 0       | 0  | 21 |    |
| A 337D | Do.   | 0       | 0  | 16 |    |
| A 338  | Nattarawelmandiyewatta  | 0       | 2  | 15 |    |
| A 339  | Godaliyaddewatta and Ambagahawatta                                      | 1       | 3  | 31 |    |
| A 340  | Watagodehena  | 1       | 1  | 10 |    |
| A 340A | Salawetenna   | 1       | 0  | 14 |    |
| A 340B | Godaliyaddewatta  | 0       | 3  | 21 |    |
| A 340C | Ambagahawatta   | 1       | 0  | 2  |    |
| A 340D | Watagodehena  | 0       | 1  | 16 |    |
| A 340E | Egodawatta  | 0       | 2  | 26 |    |
| A 340F | Do.   | 0       | 1  | 19 |    |
| A 340G | Do.   | 0       | 1  | 1  |    |
| A 340H | Do.   | 0       | 0  | 17 |    |
| A 347  | Jamanarangahamulawatta  | 0       | 0  | 39 |    |
| A 348  | Jamanarangaswatta   | 0       | 1  | 34 |    |
| A 349  | Pallearawawatta   | 0       | 1  | 20 |    |

| Lot.   | Name of Land.                                       | Extent, A. | R. | P. | Lot.          | Name of Land.  | Extent, A. | R. | P. |
|--------|---|------------|----|----|---------------|--|------------|----|----|
| A 350  | Alutgederawatta                                     | 0          | 2  | 5  | A 360         | Pillewepallegederawatta                                | 1          | 2  | 34 |
| A 351  | Hapugahawatta                                       | 0          | 2  | 7  | A 361         | Do.  | 0          | 1  | 16 |
| A 352  | Gansabhawa path                                     | 0          | 0  | 14 | A 362         | Pillewepallegedarahena                                 | 0          | 1  | 15 |
| A 353  | Helagederawatta                                     | 0          | 1  | 30 | A 365         | Pillewepalletennekumbura, Pillewetenna, and Meda-arawa | 4          | 0  | 4  |
| A 354  | Helagederawattahena                                 | 0          | 1  | 5  | A 366         | Kandattehena   | 0          | 1  | 20 |
| A 355  | Watagodahena..                                      | 0          | 0  | 28 | A 370         | Welegederakumbura                                      | 2          | 0  | 16 |
| A 356  | Watagodahena and Watogodara<br>arawa (T. P. 79,035) | 6          | 2  | 17 | A 372         | Popolgollearawa  | 0          | 2  | 14 |
| A 357  | Welegederahena                                      | 1          | 0  | 31 | A 373         | Popolgollearawemedagederawattahena                     | 0          | 0  | 39 |
| A 357A | Do.   | 0          | 1  | 8  | A 375         | Galgodewatta   | 0          | 1  | 16 |
| A 357B | Do.   | 0          | 0  | 16 | A 376         | Nugagahakumburuyaya                                    | 4          | 1  | 38 |
| A 357C | Do.   | 0          | 0  | 34 | A 376A        | Nugagahakumbura  | 0          | 1  | 9  |
| A 357D | Do.   | 0          | 0  | 10 | A 376B        | Ela  | 0          | 0  | 3  |
| A 357E | Do.   | 0          | 0  | 34 | A 378         | Watagodakumbura  | 0          | 0  | 8  |
| A 357F | Do.   | 0          | 1  | 9  |               |  |            |    |    |
| A 358  | Watagodahena and Watogodakumbura (T. P. 79,035)     | 4          | 2  | 27 |               |  |            |    |    |
|        |   |            |    |    | 1,522 1 15 33 |  |            |    |    |





Surveyor-General's Office,  
Colombo, February 8, 1922.

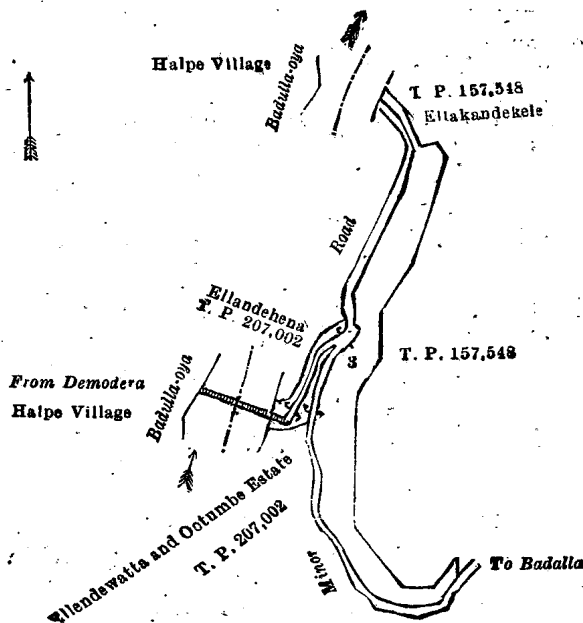
Scale of 16 Chains to an Inch.

H. P. HARRISON,  
for Surveyor-General.

II.—Block survey preliminary plan 279.

| Lot. | Name of Land.                              | Extent, A. R. P. |
|------|--|------------------|
| 3    | Ellakandekela (reservation for minor road) | 0 3 5            |

and bounded as follows: on the north by Badulla-oya (the village limit of Halpe); T. P. 157,548, Ellakandekela leased from the Crown; on the east by T. P. 157,548, a minor road from Badulla to Halpe; on the south by a minor road from Badulla to Halpe; on the west by a minor road from Badulla to Halpe, Ellendewatta and Ootumbe estate claimed by the Demodera Tea Company, Limited (T. P. 207,002), Badulla-oya (the village limit of Halpe), Ellendehena (private) (T. P. 207,002), a minor road, Badulla-oya (the village limit of Halpe).



Surveyor-General's Office,  
Colombo, June 22, 1920.

Scale of 4 Chains to an Inch.

F. J. SALMON,  
for Acting Surveyor-General.

III.—Block survey preliminary plan 279.

| Lot. | Name of Land.          | Extent, A. R. P. |
|------|------------------------|------------------|
| 175c | Malaode (water-course) | 0 0 3            |

and bounded as follows: on the north by Ambalangodewatta claimed by Gamage Don Alexander Rodrigo Arachchi; on the east by a stream; on the south by Oboda-araweaskanatta claimed by Hitihamy Mudiyansele Ram Banda and others; on the west by the Gawarawela-oya.



Surveyor-General's Office,  
Colombo, June 22, 1920.

Scale of 4 Chains to an Inch.

F. J. SALMON,  
for Acting Surveyor-General.

IV.—Block survey preliminary plan 279.

| Lot. | Name of Land.   | Extent, A. R. P. |
|------|---|------------------|
| 206B | Viharearawekumbureaskanatta, Mudunpitakumburetenna, and Elbeddegaha-arawa (reservation for ela) | 0 0 30.5         |
| 206E | Ela (irrigation channel)  | 0 0 5            |
|      |   | <u>0 0 35.5</u>  |

and bounded as follows: on the north by a channel, a footpath, Mudunpitakumburetenna claimed by Medagodagedera Punchi, Tennekumburuyaya (private), Viharearawekumbureaskanatta claimed by Vihare Arawegedera Huduwa; on the east by Viharearawekumbureaskanatta claimed by Vihare Arawegedera Huduwa; on the south by the Kahakandura, Elbeddegaha-arawa claimed by Mudunpitakumbure Dantuwa; on the west by Elbeddegaha-arawa claimed by Mudunpitakumbure Dantuwa, Elbeddegaha-arawa claimed by Mudunpitakumburegedera Dantuwa.



Surveyor-General's Office,  
Colombo, June 22, 1920.

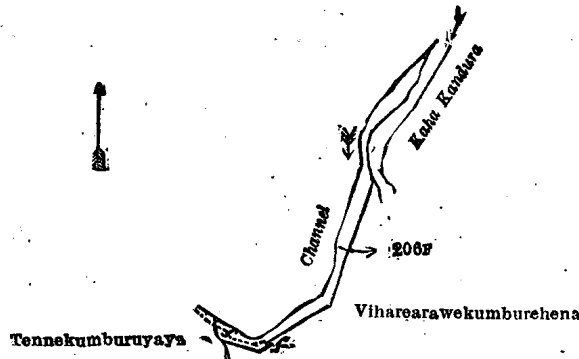
Scale of 4 Chains to an Inch.

F. J. SALMON,  
for Acting Surveyor-General.

V.—Block survey preliminary plan 279.

|      |   |                  |
|------|---|------------------|
| Lot. | Name of Land.                                   | Extent, A. R. P. |
| 206F | Viharearawekumburehena (reservation for ela) .. | 0 0 32           |

and bounded as follows : on the north by channel ; on the east by the Kahakandura, Viharearawekumburehena claimed by Gawarawela Gunananda Unnanse ; on the south by Viharearawekumburehena claimed by Gawarawela Gunananda Unnanse, Tennekumburuyaya (private) ; on the west by Tennekumburuyaya (private).



Surveyor-General's Office,  
Colombo, June 22, 1920.

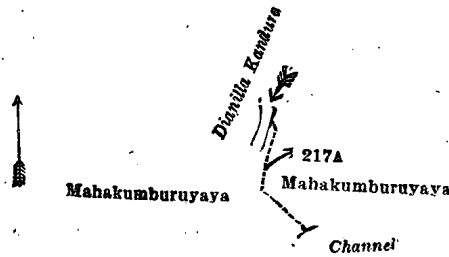
Scale of 4 Chains to an Inch.

F. J. SALMON,  
for Acting Surveyor-General.

VI.—Block survey preliminary plan 279.

|      |                    |                  |
|------|--------------------|------------------|
| Lot. | Name of Land.      | Extent, A. R. P. |
| 217A | Gansabhawa road .. | 0 0 2            |

and bounded as follows : on the north by the Dianillakandura, Mahakumburuyaya (private) ; on the east by Mahakumburuyaya (private) ; on the south by a channel ; on the west by Mahakumburuyaya (private).



Surveyor-General's Office,  
Colombo, June 22, 1920.


Scale of 4 Chains to an Inch.

F. J. SALMON,  
for Acting Surveyor-General.

VII.—Block survey preliminary plan 279.

|      |                           |                  |
|------|---------------------------|------------------|
| Lot. | Name of Land.             | Extent, A. R. P. |
| 289A | Malaode (water-course) .. | 0 0 5            |

and bounded as follows : on the north by Galagoda-arawehena sold by the Crown ; on the east by Galgoda-arawehena sold by the Crown ; on the south by Palugedaratenna sold by the Crown ; on the west by Palugedaratenna sold by the Crown, the Gawarawela-oya.



Surveyor-General's Office,  
Colombo, June 22, 1920.


Scale of 4 Chains to an Inch.

F. J. SALMON,  
for Acting Surveyor-General.

VIII.—Block survey preliminary plan 279.

|      |                             |                  |
|------|-----------------------------|------------------|
| Lot. | Name of Land.               | Extent, A. R. P. |
| 336A | Ela (irrigation channel) .. | 0 0 2            |

and bounded as follows : on the north by a channel ; on the east by Egodawatta sold by the Crown ; on the south by Egodawatta sold by the Crown ; on the west by Egodawatta sold by the Crown.



Surveyor-General's Office,  
Colombo, June 22, 1920.

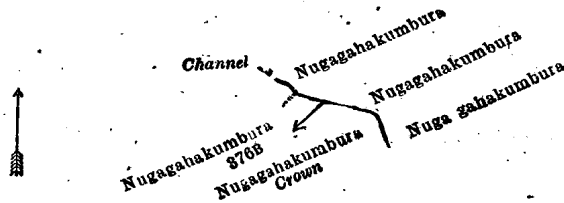
Scale of 4 Chains to an Inch.

F. J. SALMON,  
for Acting Surveyor-General.

IX.—Block survey preliminary plan 279.

| Lot. | Name of Land.            | Extent, A. R. P. |
|------|--------------------------|------------------|
| 376B | Ela (irrigation channel) | 0 0 3            |

and bounded as follows: on the north by a channel, Nugagahakumbura claimed by Galgode Dantuwa and others, Nugagahakumbura claimed by Egodawatte Huda; on the east by Nugagahakumbura claimed by Galgodegedera Rankonda; on the south by a channel, Nugagahakumbura claimed by the Crown; on the west by Nugagahakumbura claimed by the Crown, Nugagahakumbura claimed by Weliarawewatte Menika.



Surveyor-General's Office,  
Colombo, June 22, 1920.

Scale of 4 Chains to an Inch.

F. J. SALMON,  
for Acting Surveyor-General.

February 20, 1922.

W. E. WAIT,  
Special Officer.

**PRELIMINARY NOTICES.**

**Jaffna Notice No. 8,124.**

**Notice under "The Waste Lands Ordinances of 1897, 1899, 1900, and 1903."**

TAKE notice that unless within three months from July 7, 1922, the persons, if any, who claim any interest in the lands hereinafter mentioned or in any one or more of such lands or to some interest therein make claim in person or in writing to the said lands or any one of them or to some interest therein to the Government Agent, Northern Province:

Such Government Agent, in pursuance of the powers in him vested by the said Ordinances, will declare by writing under his hand that the said lands, or such of them as to which no claim has been made, are the property of the Crown.

L. W. C. SCHRADER,  
Government Agent.

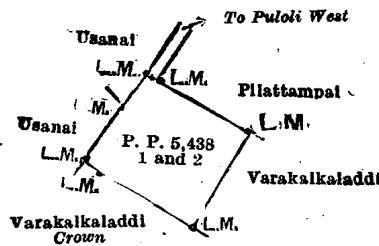
NOTE.—A claim to a right of way over the said lands or any of them is a claim to an interest in the land or lands.

*Description of the Lands referred to.*

The following lots situated in the village of Puloli south, in Vadamaradchi west of the Jaffna District of the Northern Province, as described in the annexed diagram:—

| Lot. | Name of Land.                                   | Preliminary plan 5,438. | Extent, A. R. P. |
|------|---|-------------------------|------------------|
| 1    | Varakalkaladdi (reservation for a right of way) | ..                      | 0 0 10           |
| 2    | Varakalkaladdi                                  | ..                      | 0 2 2            |
|      |   |                         | 0 2 12           |

and bounded as follows: on the north by a path to Pololi west, Pilattampai claimed by Ponnachchi, wife of Ayakandu; on the east by Varakalkaladdi claimed by K. Subramaniam; on the south by Varakalkaladdi claimed by the Crown; on the west by Usanai claimed by K. Velupillai and others, Usanai claimed by K. Velappan and others.



Surveyor-General's Office,  
Colombo, October 1, 1921.

Scale of 4 Chains to an Inch.

C. H. VINCE,  
for Surveyor-General.

Jaffna Notice No. 8,125.

Notice under "The Waste Lands Ordinances of 1897, 1899, 1900, and 1903."

TAKE notice that unless within three months from July 7, 1922, the persons, if any, who claim any interest in the lands hereinafter mentioned or in any one or more of such lands or to some interest therein make claim in person or in writing to the said lands or any one of them or to some interest therein to the Government Agent, Northern Province :

Such Government Agent, in pursuance of the powers in him vested by the said Ordinances, will declare by writing under his hand that the said lands, or such of them as to which no claim has been made, are the property of the Crown.

L. W. C. SCHRADER,  
Government Agent.

NOTE.—A claim to a right of way over the said lands or any of them is a claim to an interest in the land or lands.

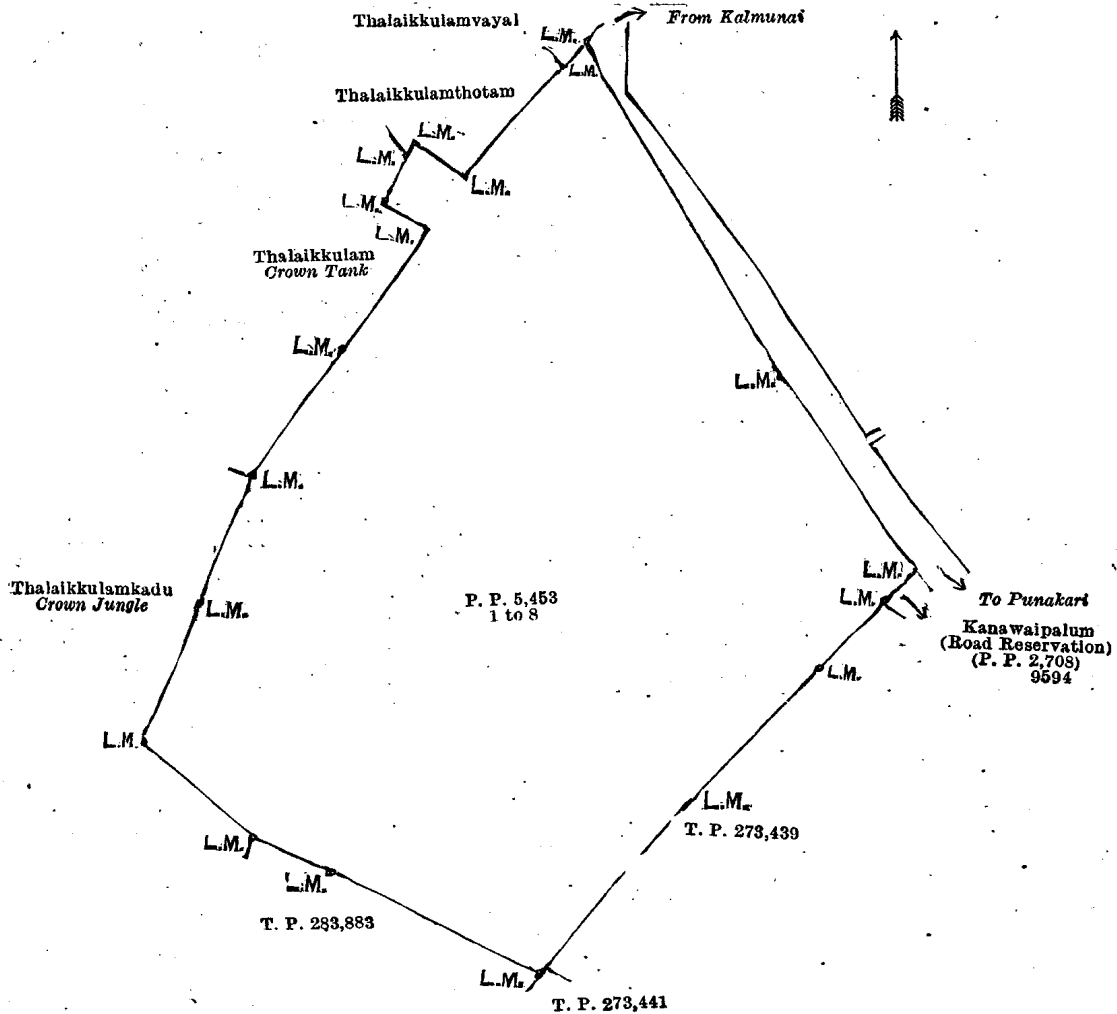
Description of the Lands referred to.

The following lots situated in the village of Madduvilnadu, in Punakari division of the Jaffna District of the Northern Province, as described in the annexed diagram :—

Preliminary plan 5,453.

| Lot. | Name of Land.             | Extent, A. R. P. | Lot. | Name of Land.                        | Extent, A. R. P. |
|------|---------------------------|------------------|------|--------------------------------------|------------------|
| 1 .. | Thalaikkulamtheravey lane | .. 0 0 16        | 6 .. | Thalaikkulatukadu ..                 | .. 3 2 29        |
| 2 .. | Thalaikkulamtheravey      | .. 1 2 7         | 7 .. | Aaladikanaivaipallam and Kanavaipal- | .. 3 1 26        |
| 3 .. | Thalaikkulamvayal ..      | .. 3 3 25        |      | lam ..                               | .. 2 2 19        |
| 4 .. | Thalaikkulamvalavu..      | .. 0 0 32        | 8 .. | Do. ..                               | .. 16 0 39       |
| 5 .. | Thalaikkulam ..           | .. 0 3 5         |      |                                      |                  |

and bounded as follows : on the north by Thalaikkulamthotam claimed by Sinnatambi Paramu, Thalaikkulamvayal claimed by ditto, the road from Kalmunai to Punakari ; on the east by the road from Kalmunai to Punakari, Kanawaipalum (road reservation) 2708/9594, T. P. 273,439, on the south by T. P. 273,439 ; T. P. 273,441, T. P. 283,883, Thalaikkulamkadu, Crown jungle ; on the west by Thalaikkulamkadu, Crown jungle, Thalaikkulam, Crown tank, Thalaikkulamthotam claimed by Sinnatamby Paramu.





**Jaffna Notice No. 8,126.****Notice under "The Waste Lands Ordinances of 1897, 1899, 1900, and 1903."**

TAKE notice that unless within three months from July 7, 1922, the persons, if any, who claim any interest in the lands hereinafter mentioned or in any one or more of such lands or to some interest therein make claim in person or in writing to the said lands or any one of them or to some interest therein to the Government Agent, Northern Province;

Such Government Agent, in pursuance of the powers in him vested by the said Ordinances, will declare by writing under his hand that the said lands, or such of them as to which no claim has been made, are the property of the Crown.

L. W. C. SCHRADER,  
Government Agent.

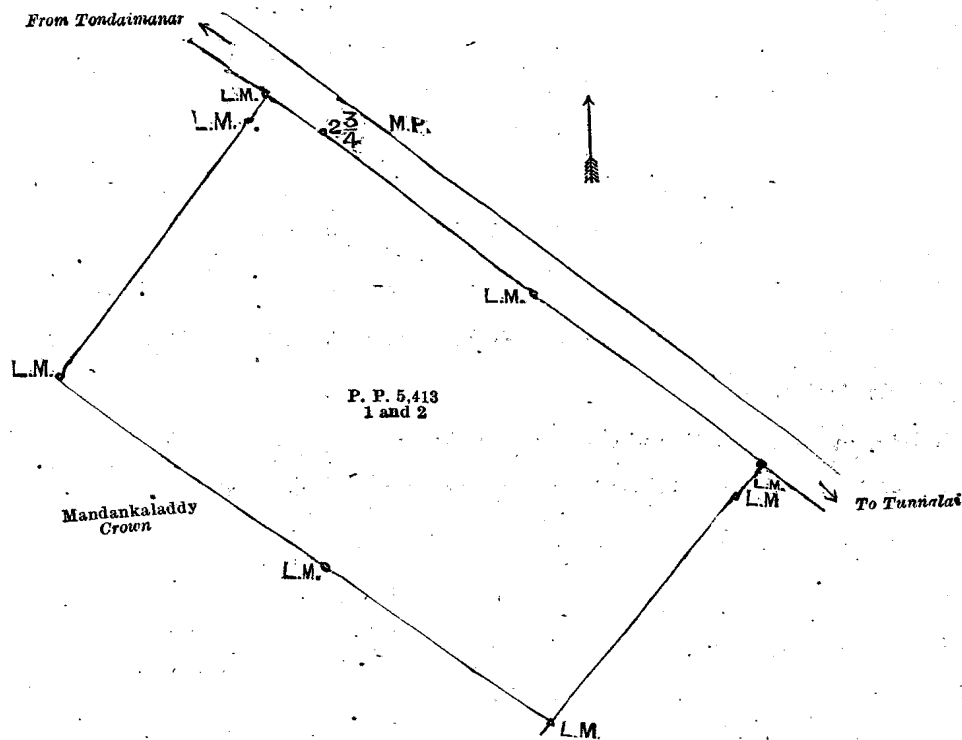
NOTE.—A claim to a right of way over the said lands or any of them is a claim to an interest in the land or lands.

*Description of the Lands referred to.*

The following lots situated in the village of Karanavai south, in Vadamradchi west of the Jaffna District, in the Northern Province, as described in the annexed diagram:—

| Lot. | Name of Land.                        | Preliminary plan 5,413 | Extent, A. R. P. |
|------|--------------------------------------|------------------------|------------------|
| 1    | Mandankaladdy                        | .. .. .                | 2 0 24.2         |
| 2    | Mandankaladdy (reservation for road) | .. .. .                | 0 0 28           |
|      |                                      |                        | 2 1 12.2         |

and bounded as follows: on the north by the road from Tondaimanar to Tunnalai; on the east by the road from Tondaimanar to Tunnalai, Mandankaladdy claimed by the Crown; on the south and west by Mandankaladdy claimed by the Crown.



Surveyor-General's Office,  
Colombo; February 20, 1922.

Scale of 2 Chains to an Inch.

C. R. LUNDIE,  
for Surveyor-General.

**Jaffna Notice No. 8,127.****Notice under "The Waste Lands Ordinances of 1897, 1899, 1900, and 1903."**

TAKE notice that unless within three months from July 7, 1922, the persons, if any, who claim any interest in the lands hereinafter mentioned or in any one or more of such lands or to some interest therein make claim in person or in writing to the said lands or any one of them or to some interest therein to the Government Agent, Northern Province:

Such Government Agent, in pursuance of the powers in him vested by the said Ordinances, will declare by writing under his hand that the said lands, or such of them as to which no claim has been made, are the property of the Crown.

L. W. C. SCHRADER,  
Government Agent.

NOTE.—A claim to a right of way over the said lands or any of them is a claim to an interest in the land or lands.

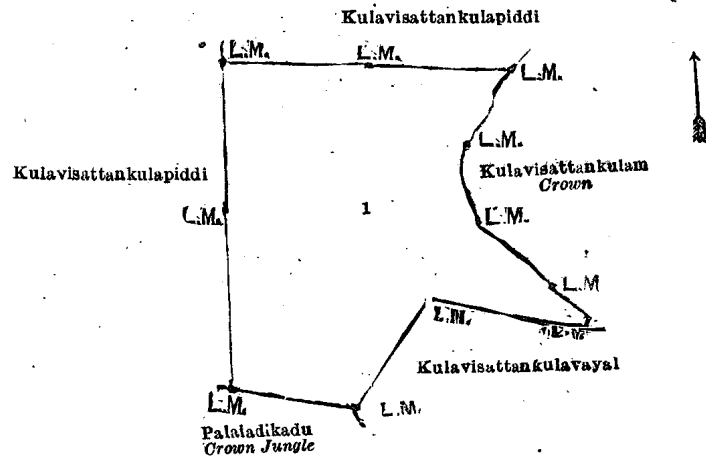
*Description of the Lands referred to.*

The following lots situated in the village of Navatkokkaddian, in the Karachchi division of the Jaffna District, in the Northern Province, as described in the annexed diagrams:—

I.—Block survey preliminary 42, advance extract No. 5.

| Lot. | Name of Land.            | Extent, A. R. P. |
|------|--------------------------|------------------|
| 1    | Kulavisattankulapiddi .. | 3 1 36           |

and bounded as follows : on the north by Kulavisattankulapiddi claimed by the heirs of the late Mootatamby Maniagar of Pachchilaippali ; on the east by Kulavisattankulam claimed by the Crown ; on the south by Kulavisattankulavayal claimed by V. Chellaiya Maniagar, Palaiadikadu Crown jungle ; on the west by Kulavisattankulapiddi claimed by the heirs of the late Mootatamby Maniagar of Pachchilaippali.



Surveyor-General's Office,  
Colombo September 27, 1921.

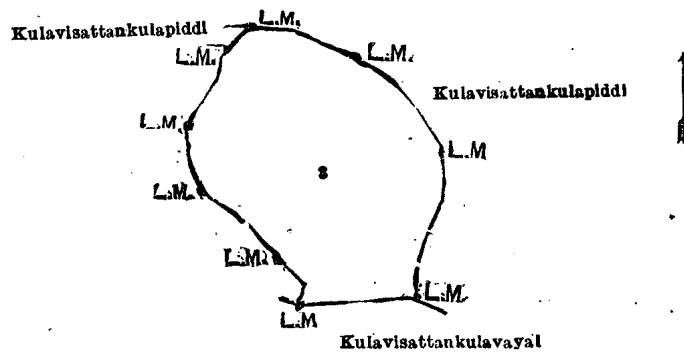
Scale of 4 Chains to an Inch.

G. K. THORNHILL,  
for Surveyor-General.

II.—Block survey preliminary plan 42, advance extract No. 5.

| Lot. | Name of Land.        | Extent, A. R. P. |
|------|----------------------|------------------|
| 3    | Kulavisattankulam .. | 2 0 20           |

and bounded as follows : on the north and east by Kulavisattankulapiddi claimed by the heirs of the late Mootatamby Maniagar of Pachchilaippali ; on the south by Kulavisattankulavayal claimed by V. Chellaiya Maniagar ; on the west by Kulavisattankulapiddi claimed by the heirs of the late Mootatamby Maniagar of Pachchilaippali.



Surveyor-General's Office,  
Colombo September 27, 1921.

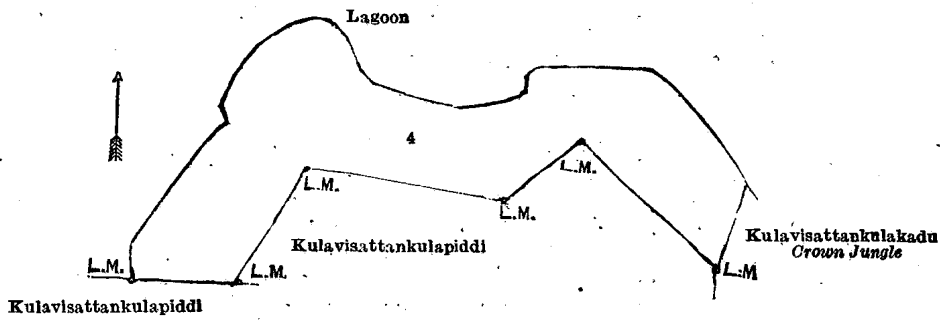
Scale of 4 Chains to an Inch.

G. K. THORNHILL,  
for Surveyor-General.

III.—Block survey preliminary plan 42, advance extract No. 5.

| Lot. | Name of Land.                                  | Extent, A. R. P. |
|------|--|------------------|
| 4    | Kulavisattankulapiddi (reservation for lagoon) | 3 0 19           |

and bounded as follows : on the north by lagoon ; on the east by lagoon, Kulavisattankulakadu (Crown jungle); on the south by Kulavisattankulapiddi claimed by the heirs of the late Mootatamby Maniagar of Pachchilaippali ; on the west by lagoon.



Surveyor-General's Office,  
Colombo September 27, 1921.

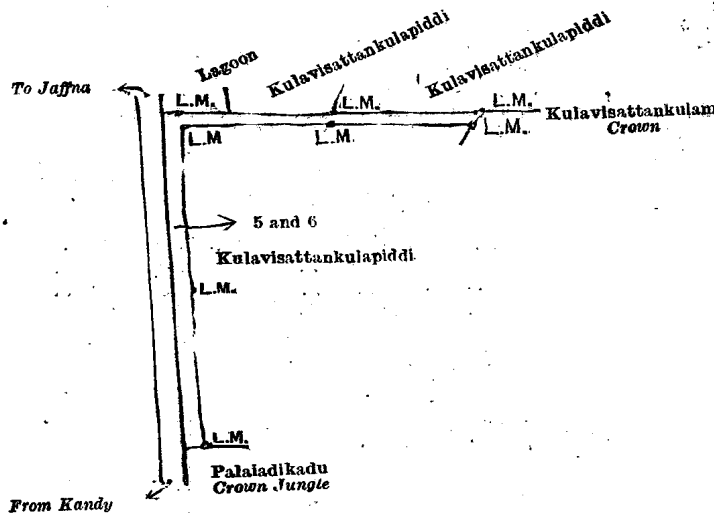
Scale of 4 Chains to an Inch.

G. K. THORNHILL,  
for Surveyor-General.

IV.—Block survey preliminary plan 42, advance extract No. 5.

| Lot. | Name of Land.  | Extent, A. R. P. |
|------|--|------------------|
| 5    | Kulavisattankulapiddi (reservation for right of way) | 0 0 23           |
| 6    | Kulavisattankulapiddi (reservation for road)         | 0 0 29           |
|      |  | 0 1 12           |

and bounded as follows : on the north by lagoon, Kulavisattankulapiddi claimed by the heirs of the late Mootatamby Maniagar of Pachchilaippali ; on the east by Kulavisattankulam claimed by the Crown, Kulavisattankulapiddi claimed by the heirs of the late Moota amby Maniagar of Pachchilaippali ; on the south by Palaiadikadu (Crown jungle); on the west by the road from Kandy to Jaffna.



Surveyor-General's Office,  
Colombo September 27, 1921.

Scale of 4 Chains to an Inch.

G. K. THORNHILL,  
for Surveyor-General.

Anuradhapura Notice No. 8,128.

Notice under "The Waste Lands Ordinances of 1897, 1899, 1900, and 1903."

TAKE notice that unless within three months from July 7, 1922, the persons, if any, who claim any interest in the lands hereinafter mentioned or in any one or more of such lands or to some interest therein make claim in person or in writing to the said lands or to any of them or to some interest therein to H. C. Toller, Esq., Special Officer appointed under section 28 of "The Waste Lands Ordinances of 1897, 1899, 1900, and 1903," at his office at Colombo :

Such Special Officer, in pursuance of the powers vested in him by the said Ordinances, will declare by writing under his hand that the said lands, or such of them as to which no claim has been made, are the property of the Crown.

H. C. TOLLER,  
Special Officer.

NOTE.—A claim to a right of way over the said lands or any of them is a claim to an interest in the land or lands.

## Description of the Lands referred to.

The following lots situated in the village of Walagambahuwa, in the Pahala Kalagam tulana of the Kalagam korale north of the Kalagam palata, in the North-Central Province, as described in the annexed diagram:—

## Block survey preliminary plan 817.

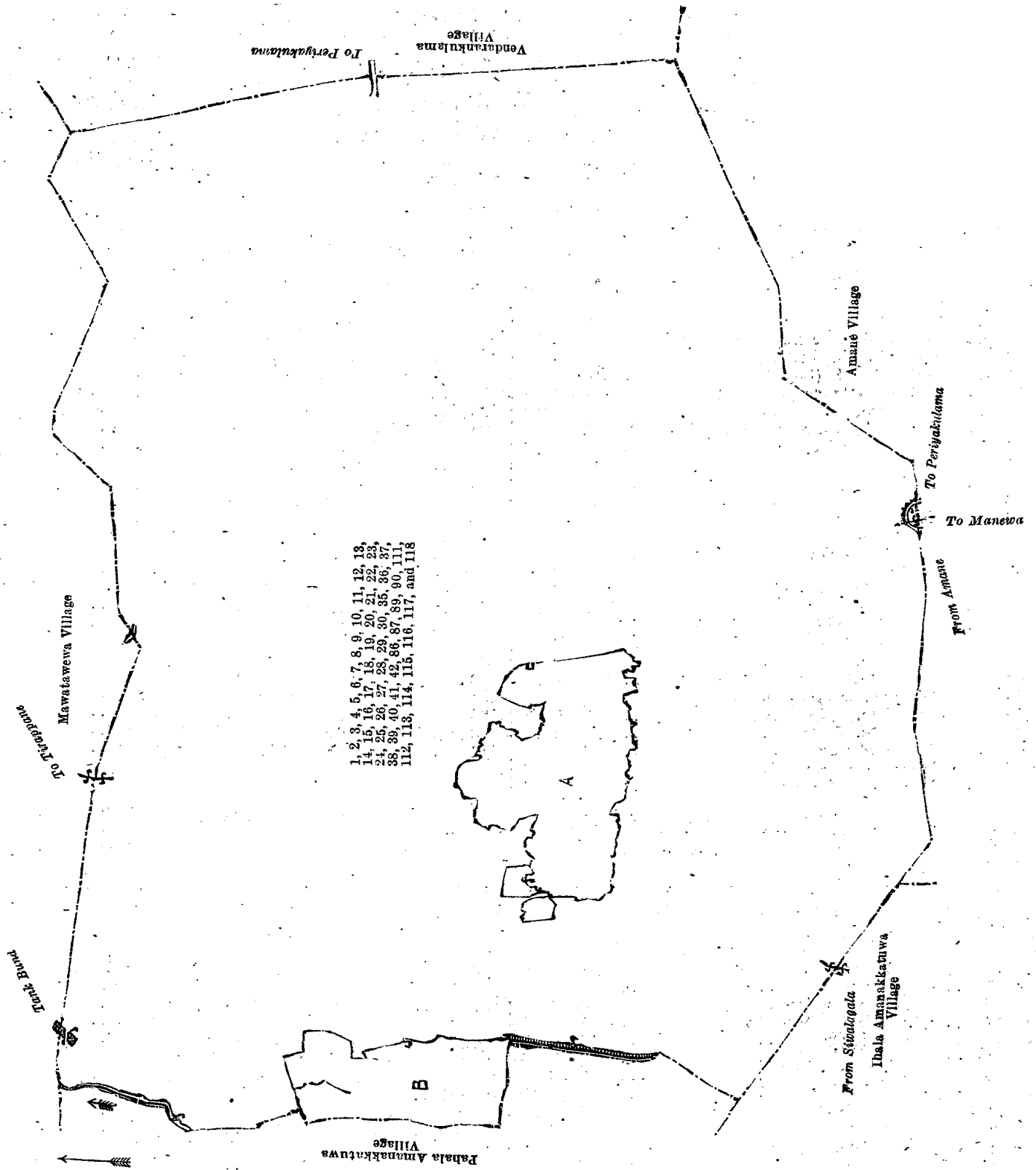
| Lot. | Name of Land.               | Extent, A. R. P. | Lot. | Name of Land.                                   | Extent, A. R. P. |
|------|-----------------------------|------------------|------|---|------------------|
| 1    | Welkatuwa                   | 4 1 29           | 28   | Wiragahayaya                                    | 99 2 34          |
| 2    | Stream                      | 0 0 32           | 29   | Walagambahuwawewa (tank and bund)               | 85 1 32          |
| 3    | Pita-ela (stream)           | 0 1 11           | 30   | Aditihebima (reservation for bund)              | 2 2 11           |
| 4    | Kudawewa (tank bund)        | 0 3 24           | 35   | Tisbamba (sanitary reserve)                     | 9 1 28           |
| 5    | Thorapitiyawewa (tank bund) | 1 2 10           | 36   | Path reservation                                | 0 0 10           |
| 6    | Kanattahena                 | 107 0 37         | 37   | Dambagahahena                                   | 1 2 8            |
| 7    | Path to Tirappane           | 0 0 29           | 38   | Footpath  | 0 0 15           |
| 8    | Paremukalana                | 8 1 10           | 39   | Godawalahena                                    | 17 0 26          |
| 9    | Mudun-ela (stream)          | 0 0 21           | 40   | Bund reservation                                | 1 0 26           |
| 10   | Kanattahena                 | 66 0 31          | 41   | Horrow-ela (stream)                             | 0 0 24           |
| 11   | Cart track to Periyakulama  | 0 2 5            | 42   | Pahalawewhenakella                              | 0 0 19           |
| 12   | Wewabodayaya                | 19 2 2           | 86   | Pahalawewa (tank and bund)                      | 41 1 37          |
| 13   | Galapaula-ela (stream)      | 0 1 26           | 87   | Pita-ela (stream)                               | 0 0 31           |
| 14   | Galapaulamukalana           | 4 1 32           | 89   | Pahalawewahena                                  | 32 2 16          |
| 15   | Cart track                  | 0 1 2            | 90   | Path to Siwalagala                              | 0 0 22           |
| 16   | Galapaulahena               | 0 1 33           | 111  | Indipitiya and Wadiyagawahena                   | 103 2 15         |
| 17   | Cart track                  | 0 0 20           | 112  | Path to cemetery                                | 0 0 18           |
| 18   | Galapaulamukalana           | 16 1 23          | 113  | Cemetery  | 0 2 1            |
| 19   | Galapaulawewa (tank bund)   | 1 0 34           | 114  | Nugagahamukalana                                | 6 2 15           |
| 20   | Mahagalamukalana            | 34 3 7           | 115  | Path to Amane                                   | 0 0 20           |
| 21   | Mahayaya                    | 65 2 36          | 116  | Nugagahamukalana <i>alias</i> Millagahamukalana | 14 1 37          |
| 22   | Kombigalamukalana           | 40 1 32          | 117  | Cart track                                      | 0 0 12           |
| 23   | Cart track to Periyakulama  | 0 2 23           | 118  | Nugagahamukalana <i>alias</i> Millagahamukalana | 0 0 24           |
| 24   | Kombigalamukalana           | 10 0 6           |      |   |                  |
| 25   | Palugahayaya                | 38 2 16          |      |   |                  |
| 26   | Kombigalamukalana           | 11 1 39          |      |   |                  |
| 27   | Mudun-ela (stream)          | 0 1 27           |      |   |                  |
|      |                             |                  |      |   | 852 1 38         |

and bounded as follows: on the north by the village limit of Mawatawewa; on the east by the village limit of Vendarankulama, the village limit of Amane; on the south by the village limit of Amane, the village limit of Ihala Amanakkatuwa; on the west by the village limit of Ihala Amanakkatuwa, the village limit of Pahala Amanakkatuwa.

NOTE.—The following lots lying within the above-mentioned boundaries are excluded from this notice, and their aggregate acreage of 57 acres and 7 perches is not included in the acreage of 852 acres 1 rood and 38 perches given above:—

## Block survey preliminary plan 817.

| Lot.  | Name of Land.   | Extent, A. R. P. | Lot. | Name of Land. | Extent, A. R. P. |
|-------|---|------------------|------|---------------|------------------|
| A 31  | Paluwattewedibima   | 0 0 12           | B 52 | Pahalawela    | 0 0 16           |
| A 32  | Do.   | 0 0 28           | B 53 | Do.           | 0 0 6            |
| A 33  | Paluwatta <i>alias</i> Migahahena, T.Ps. 134,574, 206,405 | 2 1 2            | B 54 | Do.           | 0 0 6            |
| A 34  | Gangoda   | 7 3 25           | B 55 | Do.           | 0 0 10           |
| A 88  | Palugahahena, Dambagahahena, T.Ps. 202,377, 331,803       | 2 0 7            | B 56 | Do.           | 0 0 13           |
| A 91  | Puranawela  | 21 3 17          | B 57 | Do.           | 0 0 12           |
| A 92  | Kamata (threshing-floor)                                  | 0 0 10           | B 58 | Do.           | 0 0 6            |
| A 93  | Puranawela  | 0 0 10           | B 59 | Do.           | 0 0 4            |
| A 94  | Do.   | 0 0 7            | B 60 | Do.           | 0 0 4            |
| A 95  | Do.   | 0 0 15           | B 61 | Do.           | 0 0 5            |
| A 96  | Do.   | 0 0 3            | B 62 | Do.           | 0 0 5            |
| A 97  | Do.   | 0 0 3            | B 63 | Do.           | 0 0 5            |
| A 98  | Do.   | 0 0 2            | B 64 | Do.           | 0 0 5            |
| A 99  | Do.   | 0 0 21           | B 65 | Do.           | 0 0 5            |
| A 100 | Do.   | 0 0 4            | B 66 | Do.           | 0 0 4            |
| A 101 | Do.   | 0 0 4            | B 67 | Do.           | 0 0 4            |
| A 102 | Do.   | 0 0 10           | B 68 | Do.           | 0 0 4            |
| A 103 | Do.   | 0 0 9            | B 69 | Do.           | 0 0 32           |
| A 104 | Do.   | 0 0 9            | B 70 | Do.           | 0 0 14           |
| A 105 | Do.   | 0 0 12           | B 71 | Do.           | 0 0 7            |
| A 106 | Do.   | 0 2 25           | B 72 | Do.           | 0 0 3            |
| A 107 | Do.   | 0 0 35           | B 73 | Do.           | 0 0 3            |
| A 108 | Do.   | 0 0 27           | B 74 | Do.           | 0 0 6            |
| A 109 | Do.   | 0 0 22           | B 75 | Do.           | 0 0 7            |
| A 110 | Do.   | 0 0 26           | B 76 | Do.           | 0 0 14           |
| B 43  | Accarawelawedibima  | 0 1 2            | B 77 | Do.           | 0 0 7            |
| B 44  | Do.   | 0 2 18           | B 78 | Do.           | 0 0 6            |
| B 45  | Accarawela (T. P. 171,413)                                | 2 1 29           | B 79 | Do.           | 0 0 6            |
| B 46  | Indipitiya (T. P. 160,652)                                | 2 0 24           | B 80 | Do.           | 0 0 6            |
| B 47  | Pahalawela  | 13 1 23          | B 81 | Do.           | 0 0 4            |
| B 48  | Do.   | 0 0 4            | B 82 | Do.           | 0 0 6            |
| B 49  | Do.   | 0 0 16           | B 83 | Do.           | 0 0 9            |
| B 50  | Do.   | 0 0 6            | B 84 | Do.           | 0 0 5            |
| B 51  | Do.   | 0 0 7            | B 85 | Do.           | 0 0 4            |
|       |   |                  |      |               | 57 0 7           |



Surveyor-General's Office,  
Colombo, February 28, 1922.

Scale of 16 Chains to an Inch.  
Anuradhapura S. O. 21—1922.

C. H. VINCE,  
for Surveyor-General.

## Anuradhapura Notice No. 8,129.

## Notice under "The Waste Lands Ordinances of 1897, 1899, 1900, and 1903."

TAKE notice that unless within three months from July 7, 1922, the persons, if any, who claim any interest in the lands hereinafter mentioned or in any one or more of such lands or to some interest therein make claim in person or in writing to the said lands or to any of them or to some interest therein to H. C. Toller, Esq., Special Officer appointed under section 28 of "The Waste Lands Ordinances of 1897, 1899, 1900, and 1903," at his office at Colombo :

Such Special Officer, in pursuance of the powers vested in him by the said Ordinances, will declare by writing under his hand that the said lands, or such of them as to which no claim has been made, are the property of the Crown.

H. C. TOLLER,  
Special Officer.

NOTE.—A claim to a right of way over the said lands or any of them is a claim to an interest in the land or lands.

## Description of the Lands referred to.

The following lots situated in the village of Konapatirewa, in the Ihala Kalagam tulana of the Kalagam korale north of the Kalagam palata, in the North-Central Province, as described in the annexed diagram :—

## Block survey preliminary plan 826.

| Lot. | Name of Land.                                 | Extent, A. R. P. | Lot. | Name of Land.                | Extent, A. R. P. |
|------|---|------------------|------|------------------------------|------------------|
| 2    | Part of Yoda-ela (channel)                    | 1 0 31           | 50   | Kongahahena                  | 2 2 8            |
| 3    | Do.   | 1 3 4            | 53   | Part of road                 | 0 0 20           |
| 4    | Keeriyagahalanda                              | 186 1 38         | 58   | Waste land                   | 0 0 4            |
| 5    | Tisbamba                                      | 10 0 22          | 59   | Kayangolleaccarawedibima     | 0 1 30           |
| 6    | Gangoda                                       | 12 0 20          | 60   | Kumbukgahagodella            | 0 0 29           |
| 7    | Reservation for Yoda-ela                      | 2 1 21           | 61   | Konapatirewawan-ela (stream) | 0 1 37           |
| 8    | Yoda-ela (channel)                            | 7 2 4            | 62   | Kumbukgahagodella            | 1 2 9            |
| 9    | Yodayakanda (bund)                            | 15 2 26          | 63   | Do.                          | 0 1 17           |
| 10   | Part of Yoda-ela (channel)                    | 0 3 35           | 64   | Mylagahahena                 | 2 0 29           |
| 11   | Do.   | 1 3 0            | 66   | Reservation for tank bund    | 0 3 32           |
| 12   | Konapatirawewewa (tank and bund)              | 64 2 33          | 67   | Nikawewa (tank and bund)     | 14 0 11          |
| 13   | Reservation for bund                          | 1 3 18           | 68   | Footpath                     | 0 0 4            |
| 14   | Pansalalanda                                  | 19 3 37          | 69   | Weehenkattuwa                | 2 2 28           |
| 16   | Waste land                                    | 0 2 30           | 70   | Horow-ela (channel)          | 0 0 6            |
| 18   | Footpath                                      | 0 0 6            | 71   | Yoda-ela (channel)           | 6 0 23           |
| 19   | Kongahahena                                   | 7 1 12           | 72   | Godayaya                     | 88 1 38          |
| 20   | Konapatirewawan-ela (stream)                  | 2 2 2            | 73   | Cemetery                     | 0 2 2            |
| 21   | Meegahagodella                                | 0 3 23           | 74   | Road to cemetery             | 0 0 7            |
| 23   | Waste land                                    | 0 0 28           | 75   | Mylagahahena                 | 17 3 18          |
| 31   | Horow-ela (channel)                           | 0 3 4            | 76   | Keeriyagahawattawedibima     | 0 0 8            |
| 36   | Do.   | 1 1 11           | 78   | Channel                      | 0 0 7            |
| 38   | Hurigahalanda (reservation for Yoda-ela bund) | 0 3 14           | 83   | Kayangolleaccarewedibima     | 0 0 2            |
| 39   | Do.   | 2 0 9            | 92   | Do.                          | 0 0 3            |
| 41   | Do.   | 0 0 15           | 95   | Main road                    | 3 0 34           |
| 42   | Palugaha-accarawedibima                       | 0 0 4            | 98   | Horow-ela (channel)          | 0 0 28           |
| 43   | Do.   | 0 0 7            | 101  | Nabadawelalanda              | 3 1 29           |
| 44   | Do.   | 0 0 14           | 104  | Channel                      | 0 0 13           |
| 45   | Hurigahalanda                                 | 0 1 5            | 108  | Do.                          | 0 0 10           |
| 46   | Palugaha-accara                               | 0 0 6            | 110  | Approach road to T. Ps.      | 0 1 7            |
| 49   | Reservation for Yoda-ela bund                 | 0 3 30           |      |                              |                  |
|      |   |                  |      |                              | 490 3 2          |

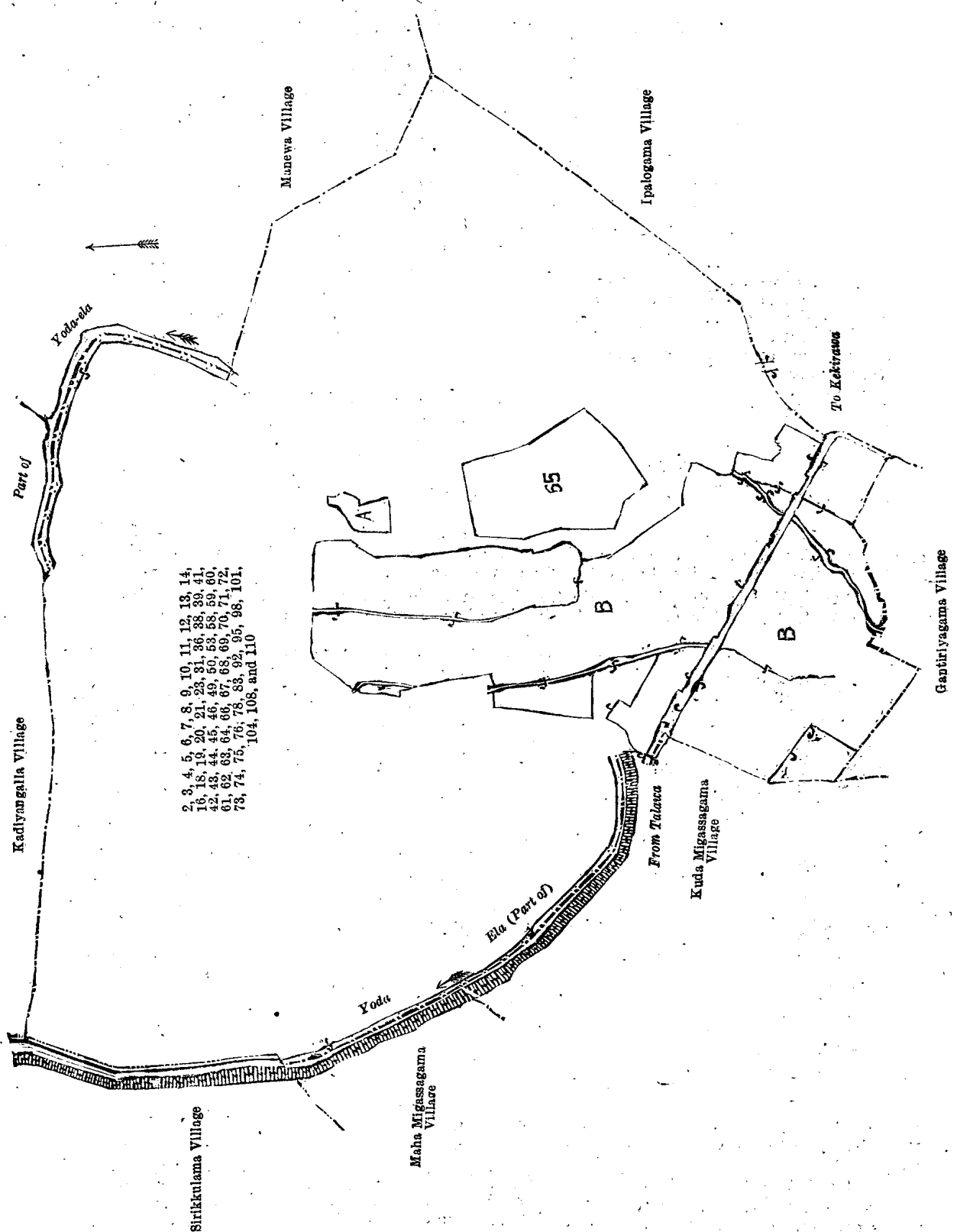
and bounded as follows : on the north by the village limit of Kadiyangalla, part of Yoda-ela (the village limits of Kadiyangalle and Manewa) ; on the east by the village limit of Manewa, the village limit of Ipalogama ; on the south by the village limits of Ipalogama and Gantiriyagama ; on the west by the village limits of Kuda Migassagama, Maha Migassagama, and Sirikkulama.

NOTE.—The following lots lying within the above-mentioned boundaries are excluded from this notice, and their aggregate acreage of 140 acres and 7 perches is not included in the acreage of 490 acres and 3 roods and 2 perches given above :—

## Block survey preliminary plan 826.

| Lot. | Name of Land.  | Extent, A. R. P. | Lot.  | Name of Land.                                 | Extent, A. R. P. |
|------|--|------------------|-------|---|------------------|
| 1    | Not used   | —                | B 48  | Palugaha-accara                               | 0 0 2            |
| A 15 | Temple premises  | 0 2 11           | B 51  | Dambagahawattawedibima                        | 0 1 31           |
| A 17 | Siyambalagahawatta   | 1 1 19           | B 52  | Ambagahawata                                  | 0 2 31           |
| B 22 | Puranawela   | 18 0 7           | B 54  | Kaddai-idamawedibima                          | 0 0 3            |
| B 24 | Do.  | 0 1 8            | B 55  | Kongaha-accarewedibima                        | 0 0 7            |
| B 25 | Do.  | 0 0 9            | B 56  | Kayangolleaccarewedibima                      | 0 0 17           |
| B 26 | Do.  | 0 0 24           | B 56½ | Do.   | 0 0 15           |
| B 27 | Do.  | 0 0 20           | B 57  | Do.   | 0 1 37           |
| B 28 | Do.  | 0 0 20           | 65    | T. P. 322,673                                 | 17 0 0           |
| B 29 | Do.  | 0 0 10           | B 77  | T. Ps. 329,830, 328,938, 307,122, and 200,991 | 3 1 15           |
| B 30 | Do.  | 0 0 20           | B 79  | Puranawela and Potanekumbura                  | 5 0 10           |
| B 32 | Kongahawattawedibima   | 0 0 7            | B 80  | Potanekumbura                                 | 0 0 17           |
| B 33 | Do.  | 0 0 5            | B 81  | Kayangolleaccarewedibima                      | 0 0 3            |
| B 34 | Do.  | 0 0 4            | B 82  | Do.   | 0 0 4            |
| B 35 | Do.  | 0 0 12           | B 84  | Do.   | 0 0 1            |
| B 37 | Kongahawatta   | 0 0 10           | B 85  | Do.   | 0 0 2            |
| 40   | Not used   | —                | B 86  | Do.   | 0 0 1            |
| B 47 | T. Ps. 207,685, 318,960, 315,621, 315,623, 260,125, 271,241, 271,242, 186,889, 186,890, 186,891, and 171,422 | 46 1 0           | B 87  | Do.   | 0 0 2            |
|      |  |                  | B 88  | Do.   | 0 0 1            |
|      |  |                  | B 89  | Do.   | 0 0 3            |

| Lot.  | Name of Land.                                 | Extent, | A. | R. | P. | Lot.  | Name of Land.                | Extent, | A. | R. | P. |
|-------|---|---------|----|----|----|-------|------------------------------|---------|----|----|----|
| B 90  | Kayangolleaccarewedibima                      | ..      | 0  | 0  | 3  | B 102 | Nabadawelalanda              | 6       | 0  | 15 |    |
| B 91  | Do.   | ..      | 0  | 0  | 2  | B 103 | Puranawela and Potanekumbura | 6       | 3  | 3  |    |
| B 93  | Do.   | ..      | 0  | 0  | 2  | B 105 | T. P. 252,310                | 0       | 1  | 14 |    |
| B 94  | Do.   | ..      | 0  | 0  | 1  | B 106 | Potanekumburewedibima        | 0       | 0  | 2  |    |
| B 96  | Not used                                      | ..      |    |    |    | B 107 | Potanekumbura                | 0       | 0  | 13 |    |
| B 97  | Pataha-accarewedibima                         | ..      | 0  | 1  | 2  | B 109 | T. Ps. 219,574 and 219,575   | 4       | 3  | 36 |    |
| B 99  | Pataha-accara                                 | ..      | 0  | 0  | 5  |       |                              |         |    |    |    |
| B 100 | T. Ps. 292,769, 315,620, 271,243, and 186,892 | ..      | 26 | 2  | 1  |       |                              | 140     | 0  | 7  |    |



Surveyor-General's Office,  
Colombo, April 4, 1922.

Scale of 16 Chains to an Inch.  
Anuradhapura S. O. 22—1922.

C. H. VINCE,  
for Surveyor-General.

## Anuradhapura Notice No. 8,130.

## Notice under "The Waste Lands Ordinances of 1897, 1899, 1900, and 1903."

TAKE notice that unless within three months from July 7, 1922, the persons, if any, who claim any interest in the lands hereinafter mentioned or in any one or more of such lands or to some interest therein make claim in person or in writing to the said lands or to any of them or to some interest therein to H. C. Toller, Esq., Special Officer appointed under section 28 of "The Waste Lands Ordinances of 1897, 1899, 1900, and 1903," at his office at Colombo:

Such Special Officer, in pursuance of the powers vested in him by the said Ordinances, will declare by writing under his hand that the said lands, or such of them as to which no claim has been made, are the property of the Crown.

H. C. TOLLER,  
Special Officer.

NOTE.—A claim to a right of way over the said lands or any of them is a claim to an interest in the land or lands.

## Description of the Lands referred to.

The following lots situated in the village of Siwalagala, in the Pahala Kalagam tulana of the Kalagam korale north of the Kalagam palata, in the North-Central Province, as described in the annexed diagram:—

## Block survey preliminary plan 819.

| Lot. | Name of Land.   | Extent, A. R. P. | Lot. | Name of Land.   | Extent, A. R. P. |
|------|---|------------------|------|---|------------------|
| 1    | Kongahagodawelamukalana, Palugahawalamukalana, Weeragahawalamukalana, and Wewaihalamukalana | 156 1 28         | 17   | Godaverlugahahena and Julgabahena   | 2 3 6            |
| 2    | Stream  | 0 0 3            | 18   | Meegahahena and Dambagahahena   | 3 2 18           |
| 3    | Kongahahena   | 9 1 20           | 19   | Channel   | 0 0 18           |
| 4    | Wewihalayaya, Illukkele, Dummillagahahena, Kongahahena, and Kahapenelagahahena              | 31 1 17          | 21   | Meegahakumbura (bund reservation)   | 0 1 30           |
| 5    | Sivalagalawewa (tank and bund)  | 44 3 5           | 32   | Horow-ela (channel)   | 0 0 8            |
| 6    | Godawehena and Kerakoppuwehena (reservation for tank bund)                                  | 2 0 5            | 36   | Bund reservation  | 0 0 6            |
| 7    | Path to cemetery  | 0 0 3            | 37   | Tisbamba (sanitary reserve)   | 6 1 33           |
| 8    | Minipitiya (cemetery)   | 0 2 3            | 38   | Huriyagaha-accaraidama  | 1 0 4            |
| 9    | Path  | 0 0 8            | 39   | Path reservation  | 0 0 23           |
| 10   | Dangahahena, Godawehena, Kerakoppuwehena, and Godawewa                                      | 26 3 26          | 40   | Keeriyagahahawatta  | 0 0 16           |
| 11   | Channel   | 0 0 16           | 46   | Ehetugahayaya, Siwalagalalanda, Kongahahena, Dangahahena, and Iriyagahahena | 52 3 18          |
| 13   | Pahalawela  | 0 0 26           | 47   | Footpath  | 0 0 37           |
|      |   |                  | 48   | Siwalagalalanda and Kongahahena   | 80 0 36          |
|      |   |                  | 49   | Footpath to Amane   | 0 0 28           |
|      |   |                  |      |   | 420 0 1          |

and bounded as follows: on the north by the village limits of Aiyatayagama, Marikkaragama, and Pahala Amanakkatuwa; on the east by the village limit of Ihala Amanakkatuwa; on the south by the village limits of Amane, the boundary of the Eppawala korale (the village limit of Sangettewa); on the west by the village limit of Gallewa.

NOTE.—The following lots lying within the above-mentioned boundaries are excluded from this notice, and their aggregate acreage of 39 acres 2 roods and 19 perches is not included in the acreage of 420 acres and 1 perch given above:—

## Block survey preliminary plan 819.

| Lot. | Name of Land.                          | Extent, A. R. P. | Lot. | Name of Land.  | Extent, A. R. P. |
|------|--|------------------|------|--|------------------|
| A 12 | T. P. 134,578                          | 2 3 13           | A 31 | Meegahakumbura (bund reservation)                                      | 0 1 5            |
| A 14 | T. Ps. 134,577 and 134,579             | 2 3 1            | A 33 | Meegahawatta, Millagahawatta, Elakaruwalagahahawatta, and Kosgahawatta | 0 3 0            |
| A 15 | Pahalawelameegahakumbura and Ihalawela | 22 0 22          | A 34 | Gangoda  | 1 3 27           |
| A 16 | T. Ps. 134,580 and 211,094             | 3 3 2            | A 35 | Koswatta   | 0 0 2            |
| A 20 | Meegahakumbura                         | 0 0 9            | B 41 | Keeriyagahahawatta (T. Ps. 282,413 and 282,539)                        | 2 3 10           |
| A 22 | Do. (bund reservation)                 | 0 0 2            | B 42 | Kahapenelagahahawatta  | 0 3 0            |
| A 23 | Do. (do.)                              | 0 0 20           | B 43 | Keeriyagahahawatta   | 0 1 8            |
| A 24 | Do. (do.)                              | 0 0 11           | B 44 | Elakaruwalagahahawatta   | 0 0 35           |
| A 25 | Do. (do.)                              | 0 0 10           | B 45 | Keeriyagahahena  | 0 0 39           |
| A 26 | Do. (do.)                              | 0 0 11           |      |  |                  |
| A 27 | Do. (do.)                              | 0 0 35           |      |  |                  |
| A 28 | Do. (do.)                              | 0 0 7            |      |  |                  |
| A 29 | Do. (do.)                              | 0 0 18           |      |  |                  |
| A 30 | Do. (do.)                              | 0 0 12           |      |  | 39 2 19          |

[For Diagram see page 789.]

## Ratnapura Notice No. 8,131.

## Notice under "The Waste Lands Ordinances of 1897, 1899, 1900, and 1903."

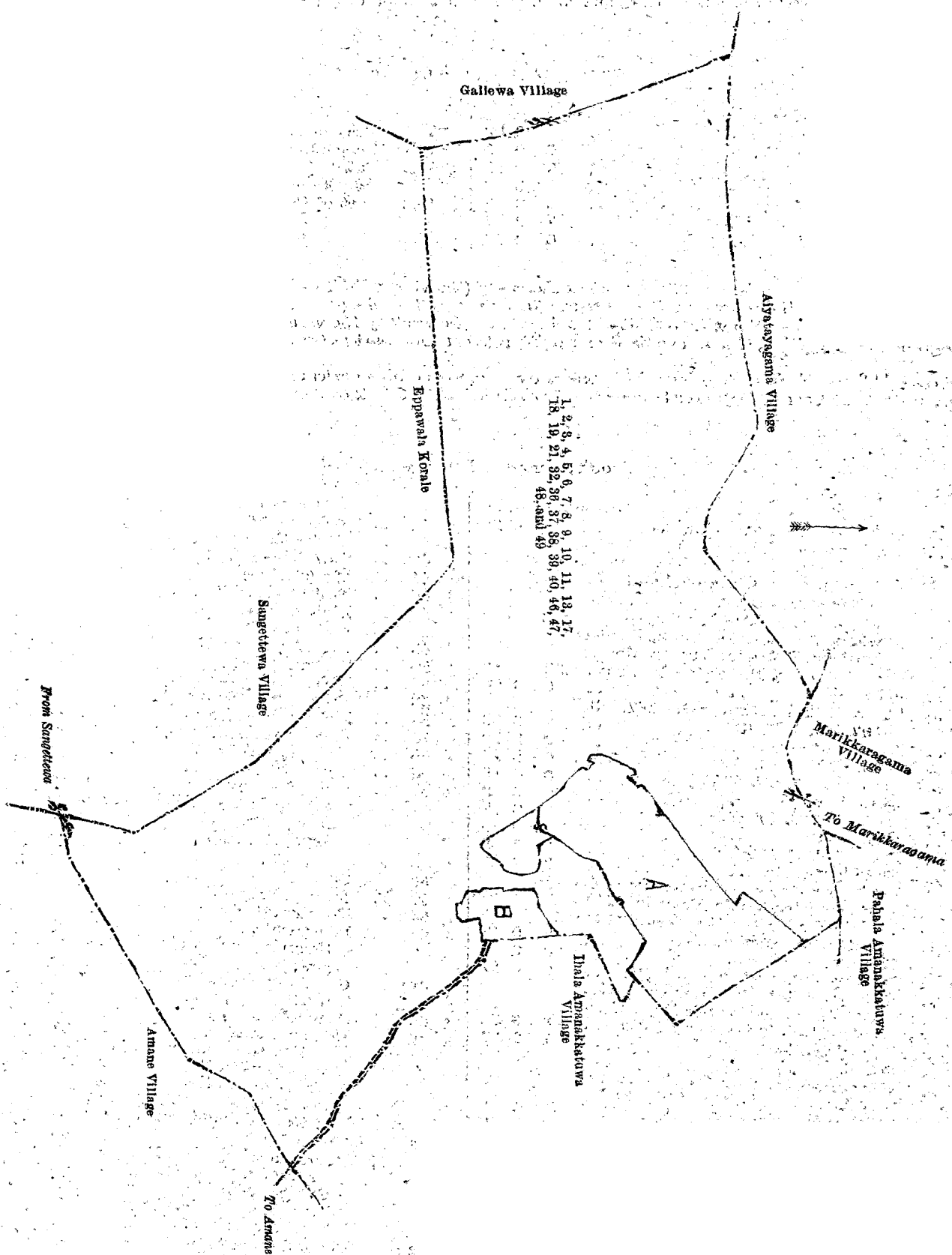
TAKE notice that unless within three months from July 7, 1922, the persons, if any, who claim any interest in the lands hereinafter mentioned or in any one or more of such lands or to some interest therein make claim in person or in writing to the said lands or any of them or to some interest therein to M. M. Wedderburn, Esq., Special Officer appointed under section 28 of "The Waste Lands Ordinances of 1897, 1899, 1900, and 1903," at his office at Colombo:

Such Special Officer, in pursuance of the powers vested in him by the said Ordinances, will declare by writing under his hand that the said lands, or such of them as to which no claim has been made, are the property of the Crown.

M. M. WEDDERBURN,  
Special Officer.

NOTE.—A claim to a right of way over the said lands or any of them is a claim to an interest in the land or lands.





Surveyor-General's Office,  
Colombo, March 11, 1922.

Scale of 16 Chains to an Inch.  
Anuradhapura S. O. 23—1922.

C. H. VINCE,  
for Surveyor-General.

## Description of the Lands referred to.

The following lots situated in the village of Pelmadulla, in the Uda pattu of the Nawadun korale of the Ratnapura District, in the Province of Sabaragamuwa, as described in the annexed diagram :—

## Block survey preliminary plan 196.

| Lot. | Name of Land.       | Extent, A. R. P. | Lot. | Name of Land.                      | Extent, A. R. P. |
|------|---------------------|------------------|------|------------------------------------|------------------|
| 1    | Part of Kolan-ela   | 1 0 20           | 28   | Resthouse and Post Office premises | 1 0 17           |
| 2    | Part of Galbome-ela | 0 0 9            | 49   | Gansabhawa road                    | 1 2 22           |
| 8    | Footpath            | 0 0 13           | 74   | Path                               | 0 0 10           |
| 14   | Do.                 | 0 0 3            | 76   | School and Gansabhawa premises     | 0 3 30           |
| 19   | Part of channel     | 0 0 2            | 106  | Part of Guru-dola                  | 0 2 5            |
| 20   | Main road           | 7 0 14           |      |                                    |                  |
| 26   | Cart road           | 0 0 16           |      |                                    | 12 3 1           |

and bounded as follows : on the north by part of Kolonela (the village limit of Kuttapitiya), the village limit of Kuttapitiya ; on the east by the village limit of Denawaka Udakada, the village limit of Panawenna ; on the south by the village limit of Panawenna, the village limit of Bopitiya ; on the west by the village limit of Bopitiya (part of Guru-dola), the village limit of Bopitiya, the village limit of Bopitiya (a channel, part of Galbome-dola).

NOTE.—The following lots lying within the above-mentioned boundaries are excluded from this notice, and no part of their aggregate acreage of 477 acres 3 roods and 1 perch is included in the acreage of 12 acres 3 roods and 1 perch given above :—

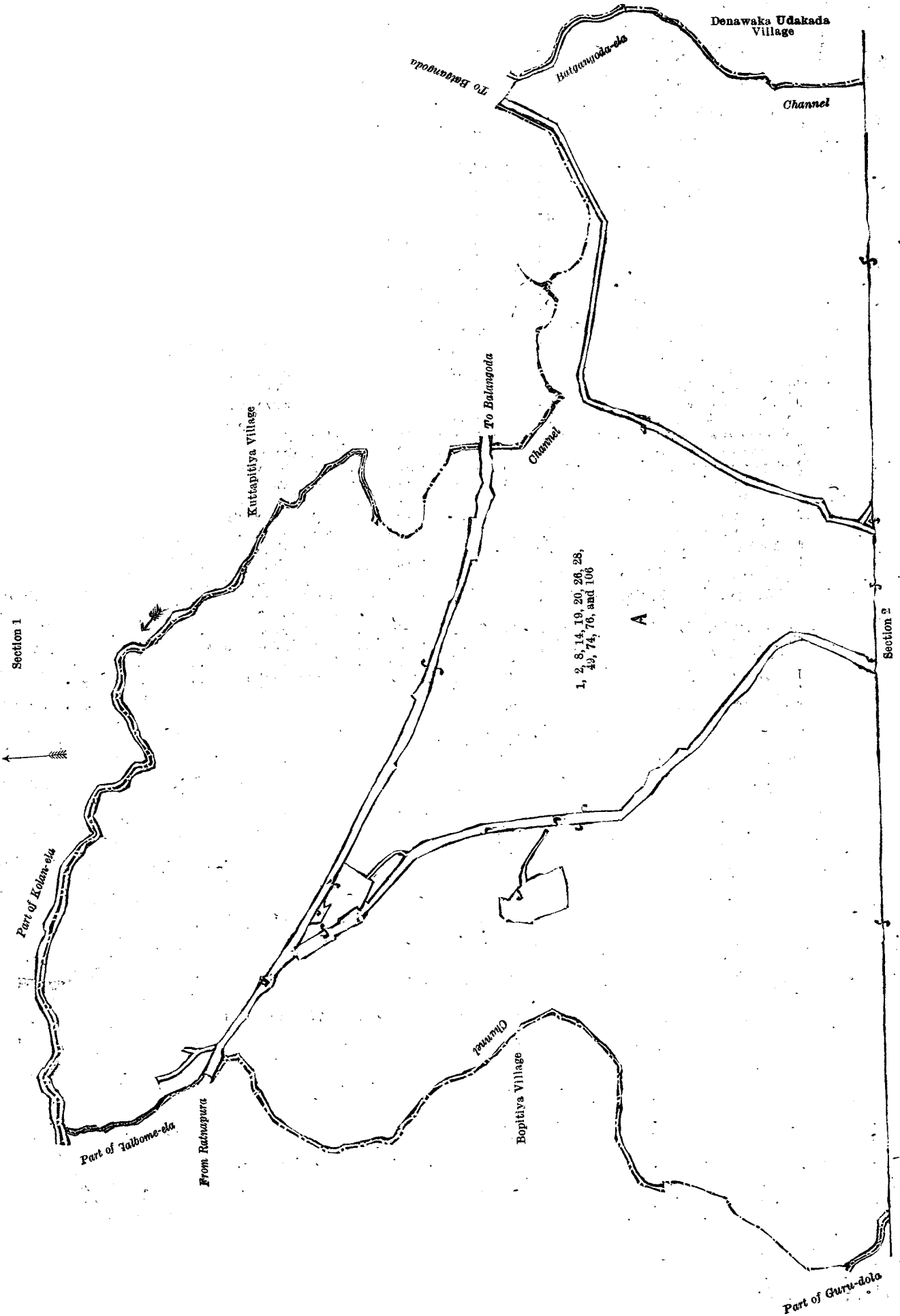
## Block survey preliminary plan 196.

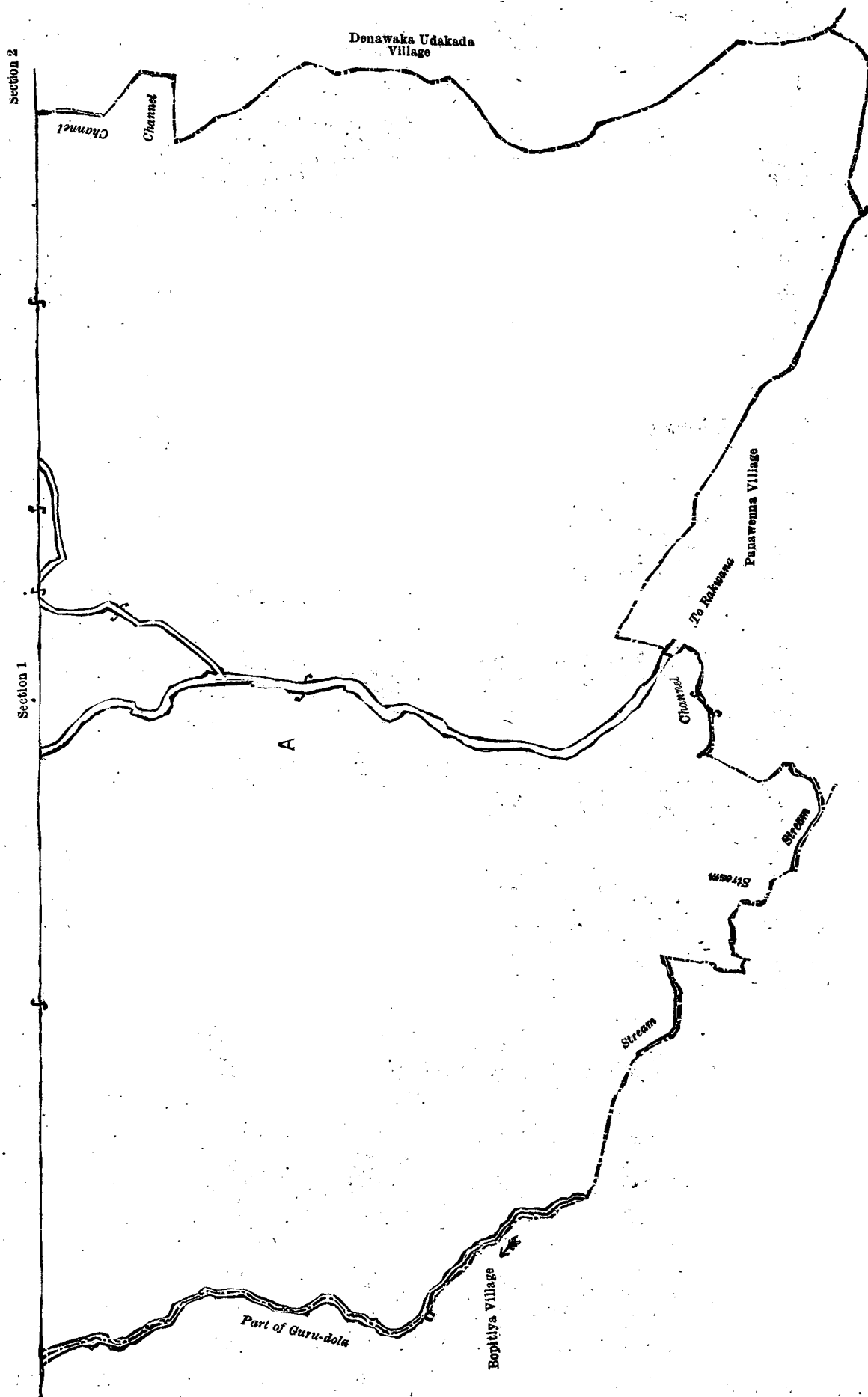
| Lot. | Name of Land.   | Extent, A. R. P. | Lot.  | Name of Land.   | Extent, A. R. P. |
|------|---|------------------|-------|---|------------------|
| A 3  | Galwatta, Denagamagewatta   | 5 0 20           | A 41  | Pedigewatta   | 0 0 18           |
| A 4  | Galpottakumbura, Mandandekumbura, Weleiarawella, Udanawinna, Maraponekumbura, Kattadigeirawella, Wadukumbura, Dombagahayatairawella, Mikanuwekumbura, Pihaturawella, Ratmale, Wagala, Mahamuttettuwa, Dalukgahairawella | 32 1 23          | A 42  | Footpath  | 0 0 24           |
| A 5  | Channel   | 0 0 26           | A 43  | Aswedduma, Pahalaimekandiya   | 2 1 37           |
| A 6  | T. Ps. 107,491, 107,490, 107,493, 107,489, 116,113  | 7 2 28           | A 44  | Ela (stream)  | 0 0 15           |
| A 6½ | Diyagamagehena  | 0 2 19           | A 45  | Part of channel   | 0 0 4            |
| A 7  | Part of T. P. 107,492   | 0 2 13           | A 46  | Pinigewatta   | 0 1 7            |
| A 9  | Part of T. P. 107,494   | 0 0 12           | A 47  | Maussawatta   | 1 0 8            |
| A 10 | Footpath  | 0 0 2            | A 48  | Godakumburaowita  | 0 3 35           |
| A 11 | Part of T. P. 107,494   | 0 2 17           | A 50  | Walauwawatta  | 8 3 36           |
| A 12 | Footpath  | 0 0 5            | A 51  | Kolamiyekumbura   | 0 1 19           |
| A 13 | Part of T. P. 107,492   | 0 1 3            | A 52  | Batgangoda-ela (part)   | 0 0 11           |
| A 15 | Banadarawatta   | 0 0 37           | A 53  | Kolamiyekumbura   | 0 0 10           |
| A 16 | Karingewatta, Maruwechchimanannalagewatta, Pansalewatta, Kottalbadagewatta, Koratuwewatta, Ambagahawatta  | 7 0 17           | A 54  | Kukulegeaswedduma   | 0 1 26           |
| A 17 | Channel   | 0 0 3            | A 55  | Kukulegewatta   | 1 0 3            |
| A 18 | Medawattekkumbura   | 0 0 17           | A 56  | Footpath  | 0 0 9            |
| A 21 | Karingewatta, Nadanalagewatta, Sepatamanannalagewatta, Pansalawatta, Epitagedarawatta   | 3 3 24           | A 57  | Mahagahakanattehenyaya, Mudduwagehena, Idikadakumburahena, Angurukarakumburegodahena, Aswedduma   | 0 2 12           |
| A 22 | Pansalawatta  | 1 1 39           | A 58  | Do.   | 19 0 24          |
| A 23 | Circular road   | 1 3 27           | A 59  | Channel   | 0 0 20           |
| A 24 | Wasanawegehenehewatta, Tanayamewatta, Kottalbadagewatta, Edandagawagewatta, Girawatta   | 3 1 38           | A 60  | Ambagahaliyadda   | 2 3 22           |
| A 25 | Bandarawatta  | 0 2 17           | A 61  | Bogahawattehena   | 0 2 23           |
| A 27 | Wewahenawatta   | 0 0 22           | A 62  | Mausawatta, Gamageowita, Siyambalagahawatta, Marapanagewatta  | 12 2 30          |
| A 29 | T. P. 88,201  | 0 3 10           | A 63  | Godakumbureowita, Maraponagewatta   | 0 0 12           |
| A 30 | Footpath  | 0 0 6            | A 64  | Channel   | 0 0 8            |
| A 31 | Channel   | 0 0 6            | A 65  | Uda-arawewatta, Balikarayagewatta, Gamaetigewatta, Hatarakoralayagewatta, Jogagewatta, Kekunagaswattephalakele, Gamageowita, Siyambalagahawatta, Udamigahawatta | 15 1 26          |
| A 32 | Subeyageaswedduma   | 0 1 10           | A 66  | Channel   | 0 0 10           |
| A 33 | Godellawatta  | 0 0 31           | A 67  | Udaunhundiya, Nilaturageaswedduma, Dorakadakumbura, Galagawaliyadda, Medadeniyekumbura, Donkeliyadeniyakumbura  | 10 1 34          |
| A 34 | Part of channel   | 0 0 32           | A 68  | Pinmullekanatta   | 0 0 7            |
| A 35 | T. Ps. 107,488, 107,496, 107,498, 107,497, 107,495, 107,517, 94,856, 94,857   | 14 0 10          | A 69  | Ela (stream)  | 0 0 14           |
| A 36 | Wewahenewatta, Heneggewatta   | 3 3 9            | A 70  | Katawalalanda   | 0 2 24           |
| A 37 | Footpath  | 0 0 28           | A 71  | Danketiyadeniya   | 0 1 0            |
| A 38 | Tennaudawatta, Galaudakandewatta  | 1 1 21           | A 72  | Thenuragewatta, Danketiyewatta, Hewanagewatta   | 1 3 39           |
| A 39 | Tannyamewatta   | 7 2 7            | A 73  | Public Works Department cooly lines   | 0 1 17           |
| A 40 | Katawalalanda   | 1 2 32           | A 74½ | Footpath  | 0 0 1            |

| Lot.  | Name of Land.   | Extent, A. R. P. | Lot.   | Name of Land.   | Extent, A. R. P. |
|-------|---|------------------|--------|---|------------------|
| A 75  | Igilleketiya <i>alias</i> Kalugammullehena, Danketiyehena, Kalugammullehena, Heenbatalahena, Salituwawatta, Pedigehena, Uliyamehena, Bandarahena, Arambehena, Maraponagehena, Mahabatalahena, Jogagewatta, Ketiganagalahena, Daralawetiyehena | 64 1 14          | A 107  | Indiketiyehena  | 3 1 18           |
| A 77  | Wewahena  | 1 0 22           | A 108  | Hiripitiyageudahawatta <i>alias</i> Keliganagalagawahena <i>alias</i> Kadawattehena                     | 1 0 30           |
| A 78  | Wewahenedeniya  | 0 0 27           | A 109  | Iriyamulla-aswedduma, Puranawattegekumbura, Udahawaswedduma, Medairiyamulla, Galwalaliyadda             | 11 2 30          |
| A 79  | Lindagawa-aswedduma   | 0 0 18           | A 110  | Iriyamulle-ela (stream)   | 0 1 10           |
| A 80  | Kalugammullewatta   | 0 1 15           | A 111  | Nedungalahena, Belungalahenyaya, Tennapitamandiya, Iriyamullegodahena, Pinnalayawewatta, Bendungalahena | 16 2 30          |
| A 81  | Lindagawawatta  | 0 2 19           | A 112  | Channel   | 0 0 4            |
| A 82  | Ela (stream)  | 0 0 3            | A 113  | Do.   | 0 0 22           |
| A 83  | Danketiyehena, Palliyewatta   | 1 0 21           | A 114  | Galwalaliyaddegodahena, Pulakuttigehena, Iriyamullegodahena, Iriyamulleasweddumagodahena                | 13 0 3           |
| A 84  | Salituwawatta   | 0 0 37           | A 115  | Channel   | 0 0 25           |
| A 85  | Uda-arawekumbura  | 0 3 21           | A 116  | Ela (stream)  | 0 0 4            |
| A 86  | Ela (stream)  | 0 0 1            | A 117  | Do. (do.)   | 0 0 3            |
| A 87  | Do. (do.)   | 0 0 5            | A 118  | Do. (do.)   | 0 0 2            |
| A 88  | Do. (do.)   | 0 0 6            | A 119  | Do. (do.)   | 0 0 9            |
| A 89  | Arambewatta, Uda-arawegodawatta   | 1 0 7            | A 120  | Polkotuwehena   | 0 0 23           |
| A 90  | Footpath  | 0 0 4            | A 121  | Footpath  | 0 0 5            |
| A 91  | Arambehawatta   | 0 0 38           | A 122  | Polkotuwegawawatta, Thumbagodewatta, Polkotuwewatta   | 3 3 30           |
| A 92  | Galagawaliyadda   | 0 0 8            | A 123  | Channel   | 0 0 13           |
| A 93  | Udaha-alutwatta, Ithawelowitawatta, Katadigekanatta   | 1 0 11           | A 124  | Thumbekumbura   | 7 0 1            |
| A 94  | Kekunagaswattehena, Kollukanatta  | 1 3 36           | A 125  | Ginigalahena, Bolandigehena   | 3 0 15           |
| A 95  | Gonegahawatta   | 0 0 21           | A 126  | Footpath  | 0 0 7            |
| A 96  | Part of channel   | 0 0 4            | A 127  | Indikatiyahena  | 0 3 13           |
| A 97  | Do.   | 0 0 2            | A 128  | Part of ela (stream)  | 0 0 5            |
| A 98  | Do.   | 0 0 1            | A 129  | Ela (stream)  | 0 0 1            |
| A 99  | Dorakadakumbura, Galagawakella, Godakella, Irawalla, Godaliyadda  | 13 0 6           | A 130  | Do. (do.)   | 0 0 1            |
| A 100 | Footpath  | 0 0 16           | A 131  | Do. (do.)   | 0 0 5            |
| A 101 | Samarakkuttigehena, Hiriyapitiyagewatta, Arambehenawatta, Hiripitiyagewatta, Pissakanda estate, Kumandiragewatta, Pahalamigahawatta, Hompitiyegewatta   | 68 3 11          | A 132  | Part of ela (stream)  | 0 0 3            |
| A 102 | Jogagewatta, Doralawitiyewatta, Doralawitiyehena  | 3 1 25           | A 132½ | Ela (stream)  | 0 0 4            |
| A 103 | Uliyamehena, Maraponagehena   | 0 1 0            | A 133  | Channel   | 0 0 4            |
| A 104 | Gallendehenawatta   | 0 1 35           | A 134  | Do.   | 0 0 1            |
| A 105 | Kandupitiyagewatta  | 76 2 12          | A 135  | Thumbekumbura   | 0 0 4            |
|       |   |                  | A 136  | Channel   | 0 0 3            |
|       |   |                  | A 137  | Hiripitiyahena  | 0 3 31           |

477 3 1

[For Diagrams of Sections 1 and 2 see pages 792 and 793.]





Surveyor-General's Office,  
Colombo, May 5, 1922.

Scale of 8 Chains to an Inch.  
Ratnapura S. O. 5—1922.

C. H. VINCE,  
for Surveyor-General.

## LAND SALES IN THE WESTERN PROVINCE.

No. 3,340, W. P.—The Government Agent, Western Province, will on Tuesday, August 22, 1922, at 12 noon, at his office in Colombo, put up to auction, for sale or settlement, or will otherwise dispose of, the under-mentioned portions of Crown land, in accordance with the regulations of Government regarding land sales. Twenty-seven allotments of land situated in the Siyane korale east and Hewagam korale divisions of the Colombo District of the Western Province.

| Lot.   | Name of Land.                   | Name of Applicant.                         | Description.   | Extent. |    |    |
|--|---------------------------------|--|--|---------|----|----|
|  |                                 |  |  | A.      | R. | P. |
| Preliminary plan 17,134. Village—Mandawala, Gangaboda pattu, Siyane korale east. |                                 |  |  |         |    |    |
| 3  | Millagahawatta                  | —  | Encroachment by Rupasinghe Jayawardene, Muhandirange Abraham Perera and Mallica Appuhamilage Suwathan Perera | 2       | 3  | 4  |
| Preliminary plan 16,626. Village—Ihala Kosgama, Udugaha pattu, Hewagam korale.   |                                 |  |  |         |    |    |
| 2  | Beregalanda                     | Mudunkotuwege Jalis Appu of Pahala Kosgama | Low jungle   | 1       | 3  | 27 |
| 4  | Do.                             | D. S. Wijesundera of Kosgama               | do.  | 2       | 3  | 30 |
| 5  | Do.                             | do.  | do.  | 0       | 0  | 13 |
| Preliminary plan 16,958. Village—Kurugala, Meda pattu, Hewagam korale.           |                                 |  |  |         |    |    |
| 1  | Kandabodallanda                 | Gamage Jalis Appu of Kurugala              | Cleared land   | 2       | 0  | 38 |
| 2  | Do.                             | —  | Encroachment by Walpalage Jalis Appu of Kurugala   | 0       | 2  | 1  |
| Preliminary plan 17,545. Village—Panaluwa, Meda pattu, Hewagam korale.           |                                 |  |  |         |    |    |
| 13   | Galwalagodella                  | —  | Encroachment by S. K. J. Perera  | 0       | 0  | 10 |
| Preliminary plan 17,663. Village—Pitumpe, Meda pattu, Hewagam korale.            |                                 |  |  |         |    |    |
| 1  | Noorani estate                  | —  | Encroachment by A. H. Ismail, "Noorani estate"   | 0       | 0  | 4  |
| 2  | Pitumpekanda                    | —  | Encroachment by Kattadihakuruge Agorisa  | 0       | 0  | 6  |
| Preliminary plan 17,721. Village—Pinnawala, Meda pattu, Hewagam korale.          |                                 |  |  |         |    |    |
| 1  | Morakele estate                 | —  | Encroachment by Mr. E. Gordon Brooke   | 0       | 0  | 2  |
| 2  | Kiriwanawatta                   | —  | Encroachment by K. P. Mathes   | 0       | 0  | 21 |
| 3  | Alubozahalanda                  | —  | Low jungle   | 1       | 3  | 5  |
| 5  | Morakele estate                 | —  | Encroachment by Mr. E. Gordon Brooke   | 0       | 1  | 12 |
| Preliminary plan 17,728. Village—Malagala, Meda pattu, Hewagam korale.           |                                 |  |  |         |    |    |
| 2  | Godaudayawatta                  | —  | Cleared land   | 0       | 2  | 20 |
| Preliminary plan 17,747. Village—Mahingala, Meda pattu, Hewagam korale.          |                                 |  |  |         |    |    |
| 1  | Delgahalanda                    | —  | Encroachment by J. James Appuhamy, J. Elias Appuhamy of Mahingala, and V. Don Emis of Menerigama             | 4       | 0  | 0  |
| Preliminary plan 17,804. Village—Welikanna, Udugaha pattu, Hewagam korale.       |                                 |  |  |         |    |    |
| 1  | Kahatagahawatta                 | —  | Encroachment by Rupasinghachchige Miguel   | 1       | 2  | 0  |
| 2  | Do.                             | —  | Encroachment by the heirs of Rupasinghachchige Jacolis and Mathes  | 0       | 0  | 13 |
| 3  | Millagahalanda                  | —  | do.  | 1       | 0  | 6  |
| 4  | Ditto <i>alias</i> Hikgahalanda | —  | Encroachment by R. Sylvestry   | 1       | 2  | 1  |
| 5  | Do.                             | —  | Encroachment by the heirs of Rupasinghachchige Mathes  | 0       | 0  | 16 |
| 6  | Hikgahalanda or Millagahalanda  | —  | Encroachment by R. Sylvestry   | 0       | 2  | 28 |
| Preliminary plan 17,194. Village—Mawatagama, Meda pattu, Hewagam korale.         |                                 |  |  |         |    |    |
| 2  | Koswatta                        | —  | Encroachment by N. R. M. Mohamadu Abdul Ahmeed   | 0       | 0  | 33 |
| Preliminary plan 17,193. Village—Pinnawala, Meda pattu, Hewagam korale.          |                                 |  |  |         |    |    |
| 16   | Laulugahawatta                  | —  | Rajapaksepattirage Nomis Sinno (defaulter)   | 0       | 0  | 6  |
| 24   | Kaluwalakumbura                 | —  | Rajapaksepattirage John Sinno and R. Lewis Singho (defaulters)   | 0       | 0  | 31 |
| 27   | Idaakanda or Anguruwala         | —  | do.  | 0       | 0  | 25 |
| 28   | Kaluwalakumbura                 | —  | do.  | 0       | 0  | 10 |
| Preliminary plan 17,757. Village—Atigala, Meda pattu, Hewagam korale.            |                                 |  |  |         |    |    |
| 4  | Batayakumburelanda              | Hanadrapattirage Don Cornelis of Atigala   | Encroachment by applicant  | 2       | 1  | 30 |

Upset price per acre varying from Rs. 150 to Rs. 406, with mining rights at Rs. 500 per acre.

Further information respecting their plans for or regarding these lands can be obtained from the Government Agent, Western Province, and the Surveyor-General.

Colonial Secretary's Office  
Colombo, July 5, 1922.

B. HORSBURGH,  
Acting Colonial Secretary.

## LAND SALES IN THE CENTRAL PROVINCE.

No. 2,593, C. P.—The Government Agent, Central Province, will on Friday, August 18, 1922, at 1.30 P.M., at his office in Kandy Kachcheri, put up to auction, for sale or settlement, or will otherwise dispose of, the under-mentioned portions of Crown land, in accordance with the regulations of Government regarding land sales. Ten allotments of land situated in the Uda Bulatgama division of the Kandy District of the Central Province.

Preliminary plan 6,964. Village—Padupola in Ambagamuwa korale of Uda Bulatgama division.

| Lot. | Name of Land.  | Name of Applicant. | Name of Claimant.                                 | Description.  | Extent.  |      | Upset price per acre, Rs. |
|------|--|--------------------|---|---|----------|------|---------------------------|
|      |  |                    |   |   | A. R. P. |      |                           |
| 2    | Meeriyagahamullewatta, Eriyagahamullewatta, or Lindamulla estate | —                  | Crown (claimed by Y. L. A. Appuhamy and brothers) | Tea 15 to 20 years old  | 26       | 2 13 | 506*                      |
| 3    | Meeriyagahaporadeniya  | —                  | Ditto (claimed by Y. L. A. PUNCHIRALA)            | Tea 5 to 10 years old   | 0        | 1 38 | 506*                      |
| 7    | Do.  | —                  | Ditto (claimed by Y. L. A. PUNCHIRALA and sons)   | Tea 8 to 15 years old   | 1        | 2 9  | 506*                      |
| 8    | Meeriyagahamullewatta  | —                  | Ditto (claimed by Y. L. A. SINGHO APPU)           | Tea 8 to 10 years old   | 1        | 2 2  | 509*                      |
| 9    | Meeriyagallewagalehena.  | —                  | Ditto (claimed by Y. L. A. Appuhamy)              | Tea 5 to 8 years old  | 3        | 3 7  | 506*                      |
| 12   | Meeriyagahadebagalagawahena                                      | —                  | Ditto (claimed by Y. L. A. SINGHO APPU)           | Tea 3 to 6 years old  | 1        | 1 27 | 506*                      |
| 13   | Meeriyagahadebagallemullewatta                                   | —                  | Ditto (claimed by Muna Ana Cader Meedin)          | Tea 15 to 20 years old with 6 coconut trees about the same age      | 7        | 3 22 | 509*                      |
| 18   | Batalandameeriyagahamullewatta or Lindamulle estate              | —                  | Ditto (claimed by Y. L. A. Appuhamy and brothers) | Tea 15 to 20 years old  | 3        | 3 16 | 506*                      |
| 23   | Meeriyagahamullepaluwawatta                                      | —                  | Ditto (claimed by Y. L. A. PUNCHIRALA and sons)   | Tea about 2 years old and native garden containing plantain gardens | 0        | 1 8  | 156*                      |
| 26   | Meeriyagahadebagalagawahena                                      | —                  | Ditto (claimed by D. Dingiri Menika)              | Native garden contains a few young jak trees and plantain bushes    | 0        | 1 33 | 160*                      |

\* Re-advertised.

Further particulars regarding these lands can be obtained from the Government Agent, Central Province, and their plans from the Surveyor-General.

Colonial Secretary's Office,  
Colombo, June 30, 1922.

B. HORSBURGH,  
Acting Colonial Secretary.

No. 2,594, C. P.—The Government Agent, Central Province, will on Thursday, August 31, 1922, at 1.30 P.M., at his office in Kandy Kachcheri, put up to auction, for sale or settlement, or will otherwise dispose of, the under-mentioned portions of Crown land, in accordance with the regulations of Government regarding land sales. Ten allotments of land situated in the Uda palata and Pata Hewaheta divisions of the Kandy District of the Central Province.

Preliminary plan 6,245. Village—Ampitiya in Ganga Ihala korale of Uda palata division. Claimant—Crown.

| Lot. | Name of Land.                    | Name of Applicant. | Description.                       | Extent.  |         | Upset price per acre, Rs. |
|------|----------------------------------|--------------------|------------------------------------|----------|---------|---------------------------|
|      |                                  |                    |                                    | A. R. P. |         |                           |
| 849  | Tholabowala                      | B. Kaluwa          | Patana                             | 0        | 2 39    | 81                        |
| 849A | Tholabowalapatana                | Mr. M. H. Reeves   | do.                                | 0        | 2 6     | 81                        |
| 2    | Molligodapitiya alias Usavivatta | —                  | Waste land contains no cultivation | 0        | 0 0.20* | —                         |

Preliminary plan 7,149. Village—Ilawatura, within the Local Board limits of Gampola.

| Lot. | Name of Land.                    | Name of Applicant. | Description.  | Extent.  |         | Upset price per acre, Rs. |
|------|----------------------------------|--------------------|---|----------|---------|---------------------------|
|      |                                  |                    |   | A. R. P. |         |                           |
| 1    | Molligodapitiya alias Usavivatta | —                  | Bare land with 2 permanent cattle sheds                                 | 0        | 0 5.33* | —                         |
| 2    | Do.                              | —                  | Native Garden contains jak and kitul trees, vegetables, &c., and 2 huts | 1        | 0 3.30* | —                         |
| 3    | Do.                              | —                  | Bare land, part of same garden with a public latrine                    | 0        | 0 2*    | —                         |

Preliminary plan 6,887. Village—Kandewela in Hewawissa korale of Pata Hawaheta division. Claimant—Crown.

|   |               |                                     |       |    |      |     |
|---|---------------|-------------------------------------|-------|----|------|-----|
| 1 | Galkadulleaya | W. D. Alfred of Gallantenne, Galaha | Chena | 22 | 1 23 | 36† |
| 2 | Pitamullehena | —                                   | do.   | 0  | 1 8  | 36† |
| 3 | Do.           | —                                   | do.   | 0  | 0 21 | 36† |
| 8 | Galkadulleaya | W. D. Alfred of Gallantenne, Galaha | do.   | 5  | 1 9  | 36† |

\* To be reserved.

† Re-advertised.

Further particulars regarding these lands can be obtained from the Government Agent, Central Province, and their plans from the Surveyor-General.

Colonial Secretary's Office,  
Colombo, June 30, 1922.

B. HORSBURGH,  
Acting Colonial Secretary.

No. 2,595, C. P.—The Assistant Government Agent, Nuwara Eliya, will on Friday, August 18, 1922, at 10 A.M., at his office in Nuwara Eliya, put up to auction, for sale or settlement, or will otherwise dispose of, the under-mentioned portions of Crown land, in accordance with the regulations of Government regarding land sales. Eleven allotments of land situated in the Uda Hewaheta division of the Nuwara Eliya District of the Central Province.

| Lot.   | Name of Land.                            | Name of Applicant.                      | Description. | Extent. |       | Upset price per acre, Rs. |
|--|--|---|--------------|---------|-------|---------------------------|
|  |  |   |              | A.      | R. P. |                           |
| Preliminary plan 6,827. Village—Bambaragama. Claimant—Crown. |  |   |              |         |       |                           |
| 2  | Maligatennepatana and Galgodakellepatana | —                                       | Patana       | 57      | 3 34  | 100                       |
| 2A   | Maligatennepatana                        | —                                       | do.          | 0       | 1 6   | 75*                       |
| 2B   | Maligatennemukalana                      | —                                       | Forest       | 0       | 0 18  | 75*                       |
| 2C   | Maligatennepatana                        | —                                       | Patana       | 6       | 0 35  | 75*                       |
| 2D   | Do.                                      | —                                       | do.          | 2       | 3 34  | 75*                       |
| 2E   | Maligatennemukalana                      | —                                       | Forest       | 0       | 2 30  | 75*                       |
| 2F   | Maligatennepatana                        | —                                       | Patana       | 1       | 3 24  | 75*                       |
| 10   | Daraoyapatana                            | Messrs. A. Wiggin and T. W. B. Crowther | do.          | 1       | 2 29  | 100                       |
| 11   | Do.                                      | do.                                     | do.          | 37      | 0 36  | 100                       |
| 12   | Do.                                      | do.                                     | do.          | 8       | 2 16  | 100                       |

| Preliminary plan 6,389. Village—Bambaragama. Claimant—Crown. |                  |                    |              |         |                           |     |
|--|------------------|--------------------|--------------|---------|---------------------------|-----|
| Lot.   | Name of Land.    | Name of Applicant. | Description. | Extent. | Upset price per acre, Rs. |     |
| 1  | Galgediyanpatana | Mr. A. Wiggin      | Patana       | 3       | 2 16                      | 100 |

\* For settlement.

Further particulars regarding these lands can be obtained from the Assistant Government Agent, Nuwara Eliya, and plans of them from the Surveyor-General.

Colonial Secretary's Office,  
Colombo, July 5, 1922.

B. HORSBURGH,  
Acting Colonial Secretary.

## LAND SALES IN THE SOUTHERN PROVINCE.

No. 3,924, S. P.—The Government Agent, Southern Province will on Tuesday, August 22, 1922, at 1 P.M., at his office in Galle Kachcheri, put up to auction, for sale or settlement, or will otherwise dispose of, the under-mentioned portions of Crown land, in accordance with the regulations of Government regarding land sales. Eighteen allotments of land situated in the Gangaboda pattu division of the Galle District of the Southern Province.

| Lot.   | Name of Land.                                    | Name of Applicant.                                      | Description.               | Extent. |       | Upset price per acre, Rs. |
|--|--|---|----------------------------|---------|-------|---------------------------|
|  |  |   |                            | A.      | R. P. |                           |
| Preliminary plan 11,216. Village—Pataweliwitiya. Claimant—Crown. |  |   |                            |         |       |                           |
| 1  | Lenamalelakanda alias Lenamalwalahenakartura     | Majuwanegamage Hinneris                                 | High jungle                | 1       | 1 33  | 45                        |
| Preliminary plan 11,534. Village—Baddegama East. Claimant—Crown. |  |   |                            |         |       |                           |
| 5  | Raulagalakanda                                   | A. W. Jayasekera of Weihena estate, Baddegama           | Jungle                     | 3       | 2 29  | 75                        |
| Preliminary plan 11,639. Village—Pataweliwitiya. Claimant—Crown. |  |   |                            |         |       |                           |
| 1  | Wawulagalakandekaratura                          | David Wijeratne of Pataweliwitiya                       | Jungle                     | 1       | 0 13  | 42.50                     |
| 2  | Do.  | do.   | do.                        | 1       | 0 18  | 42.50                     |
| Preliminary plan 11,755. Village—Mabotuwana. Claimant—Crown.     |  |   |                            |         |       |                           |
| 1  | Lahumullekanda or Hindaketiyeheha                | Thomas Louis de Silva Adihetty of Walpita estate        | Jungle                     | 26      | 1 35  | 46.50                     |
| 2  | Dikliyaddadeniya                                 | do.   | Deniya                     | 0       | 3 2   | —*                        |
| 5  | Lahumullegodadeniya                              | Kanapeddala Lokuge Girigoris of Mabotuwana              | do.                        | 1       | 0 10  | 45                        |
| Preliminary plan 11,818. Village—Pahalakeembiya. Claimant—Crown. |  |   |                            |         |       |                           |
| 1  | Berawaminewattegoda alias Warakapitikanda        | N. L. A. Don Ondiris de Silva                           | Jungle                     | 1       | 0 12  | 75                        |
| 2  | Warakapitikanda                                  | D. L. Ondirishamy                                       | Cleared land               | 1       | 0 2   | 65                        |
| Claimant—D. L. Ondirishamy.                                      |  |   |                            |         |       |                           |
| 3  | Pahalawattelindagawaudakella                     | D. L. Ondirishamy                                       | Contains rubber Plantation | 0       | 2 3   | 65                        |
| Claimant—Crown.  |  |   |                            |         |       |                           |
| 4  | Damburegodakanda alias Warakapitikanda           | do.   | Native garden              | 0       | 2 3   | 65                        |
| 5  | Pahalawattegodakandemulana alias Warakapitikanda | N. L. A. Maresian                                       | Jungle                     | 1       | 0 10  | 75                        |
| 6  | Dolegodakanda alias Warakapitikanda              | Hendrick Jayawardena, Vidane Arachchi of Pahalakeembiya | Newly cleared jungle       | 1       | 0 17. | 75                        |
| 7  | Do.  | do.   | Jungle                     | 8       | 0 22  | 75                        |
| 8  | Do.  | do.   | do.                        | 1       | 0 5   | —†                        |
| Claimant—Francis Jayawardena.                                    |  |   |                            |         |       |                           |
| 9  | Radakandaidama                                   | Hendrick Jayawardena, Vidane Arachchi of Pahalakeembiya | Contains rubber Plantation | 0       | 0 15  | 65                        |
| Claimant—Crown.  |  |   |                            |         |       |                           |
| 10   | Dolegodakanda alias Warakapitikanda              | Hendrick Jayawardena, Vidane Arachchi of Pahalakeembiya | Jungle                     | 0       | 2 12  | —†                        |
| 11   | Do.  | do.   | Newly cleared jungle       | 1       | 1 5   | 65                        |



| Lot.  | Name of Land.                        | Name of Applicant.              | Description. | Claimant | Extent. |       | Upset price per acre, Rs. |
|---|--------------------------------------|---------------------------------|--------------|----------|---------|-------|---------------------------|
|   |                                      |                                 |              |          | A.      | R. P. |                           |
| Preliminary plan 11,891. Village—Lelwala Ihala. Claimant Crown. |                                      |                                 |              |          |         |       |                           |
| 1   | Beligahawilagodakanda                | T. L. Nicholas of Lelwala       | Chena        | ...      | 1       | 0 0   | 40                        |
| Preliminary plan 11,894. Village—Lelwala Ihala. Claimant—Crown. |                                      |                                 |              |          |         |       |                           |
| 1   | Thunhaulegodakanda alias Kahawekanda | Pinikahanagama Noney of Lelwala | Low jungle   | ...      | 1       | 0 10  | 40                        |

\* To be sold with lot No. 1.

† Reservation (not for sale).

Further information regarding these lands can be obtained from the Government Agent, Southern Province, and their plans from the Surveyor-General.

Colonial Secretary's Office,  
Colombo, June 30, 1922.

B. HORSBURGH,  
Acting Colonial Secretary.

No. 3,925, S. P.—The Government Agent, Southern Province, will on Tuesday, September 12, 1922, at 1 P.M., at his office in Galle Kachcheri, put up to auction, for sale or settlement, or will otherwise dispose of, the under-mentioned portions of Crown land, in accordance with the regulations of Government regarding land sales. Four allotments of land situated in the Four Gravets division of the Galle District of the Southern Province.

| Lot.  | Name of Land.    | Name of Applicant.   | Name of Claimant.                     | Description.         | Extent. |       | Upset price per acre, Rs. |
|---|------------------|--|---------------------------------------|----------------------|---------|-------|---------------------------|
|   |                  |  |                                       |                      | A.      | R. P. |                           |
| Preliminary plan 11,606. Village—Ihalagoda. |                  |  |                                       |                      |         |       |                           |
| 1   | Letchiman estate | Kankanangamage Christian de Silva Seneviratne of Ihalagoda | V. E. L. S. Letchiman Chetty of Galle | Garden<br>Plantation | 0       | 0 17  | 100<br>12.10              |
| 2   | Kekunagahadeniya | do.  | Kankanigamage Ubedis                  | Deniya<br>Plantation | 0       | 1 24  | 100<br>35                 |
| 3   | Do.              | do.  | do.                                   | Paddy field          | 0       | 0 30  | 100                       |
| 4   | Do.              | do.  | do.                                   | Garden               | 0       | 0 15  | 100                       |

Further information regarding these lands can be obtained from the Government Agent, Southern Province, and their plans from the Surveyor-General.

Colonial Secretary's Office,  
Colombo, June 30, 1922.

B. HORSBURGH,  
Acting Colonial Secretary.

No. 3,926, S. P.—The Government Agent, Southern Province, will on Thursday, September 21, 1922, at 1 P.M., at his office in Galle Kachcheri, put up to auction, for sale or settlement, or will otherwise dispose of, the under-mentioned portions of Crown land, in accordance with the regulations of Government regarding land sales. Seven allotments of land situated in the Talpe pattu division of the Galle District of the Southern Province.

| Lot.  | Name of Land.                         | Name of Applicant.                   | Description.                    | Claimant  | Extent. |       | Upset price per acre, Rs. |
|---|---------------------------------------|--------------------------------------|---------------------------------|---|---------|-------|---------------------------|
|   |                                       |                                      |                                 |   | A.      | R. P. |                           |
| Preliminary plan 11,505. Village—Udumalagala. Claimant—Crown. |                                       |                                      |                                 |   |         |       |                           |
| 1   | Atahaulhena                           | Mr. W. Y. Mackintosh of Nakiyadeniya | Jungle (not for sale)           | ...   | 1       | 0 24  | —*                        |
| 2   | Nakiadeniye estate                    | Mr. W. Y. Mackintosh of Nakiyadeniya | Contains rubber                 | Grand Central Ceylon Rubber Company.                              | 0       | 0 27  | 400†                      |
| 3   | Do.                                   | do.                                  | Native garden<br>Plantation     | ...   | 0       | 1 10  | 100<br>7.35               |
| 4   | Atahaulhena                           | Mr. W. Y. Mackintosh of Nakiyadeniya | Jungle                          | Claimant—Crown.   | 21      | 3 24  | 117.50†                   |
| 5   | Do.                                   | do.                                  | Forest (not for sale)           | ...   | 2       | 0 37  | —*                        |
| 6   | Do.                                   | do.                                  | do.                             | ...   | 9       | 3 18  | —*                        |
| 7   | Kitulehena                            | do.                                  | do.                             | ...   | 9       | 1 14  | —*                        |
| 8   | Mirisweldolakanda                     | do.                                  | do.                             | ...   | 1       | 2 13  | —*                        |
| 10  | Okandehena                            | do.                                  | Jungle (not for sale)           | ...   | 0       | 2 37  | —*                        |
| 11  | Hathhaulhena and Kitulehena           | do.                                  | Forest (not for sale)           | ...   | 4       | 2 28  | —*                        |
| 12  | Koratupalahena and Kitulehena         | do.                                  | do.                             | ...   | 11      | 2 20  | —*                        |
| 14  | Koratupaladeniyeokanda                | Mr. W. Y. Mackintosh of Nakiyadeniya | Contains cinnamon<br>Plantation | Gamage Alwis and (2) Hattoluwe Gamage Babun, both of Udumalagala. | 0       | 0 14  | 100<br>15                 |
| 15  | Koratupalehena and Bataketiye-hena    | Mr. W. Y. Mackintosh of Nakiyadeniya | Forest (not for sale)           | Claimant—Crown.   | 3       | 2 9   | —*                        |
| 16  | Bataketiye-hena                       | do.                                  | do.                             | ...   | 3       | 2 24  | —*                        |
| 17  | Bataketiyyedeniya                     | do.                                  | Deniya (not for sale)           | ...   | 1       | 2 2   | —*                        |
| 18  | Do.                                   | do.                                  | Deniya                          | ...   | 3       | 3 14  | 100                       |
| 19  | Mahaliyaddegodakanda                  | do.                                  | Jungle (not for sale)           | ...   | 1       | 3 21  | —*                        |
| 20  | Kammalgodakandehena                   | do.                                  | do.                             | ...   | 0       | 3 36  | —*                        |
| 21  | Kammalgodakanda                       | do.                                  | do.                             | ...   | 1       | 2 19  | —*                        |
| 22  | Kammalgodakanda and Illukketiye-kanda | do.                                  | Forest (not for sale)           | ...   | 4       | 0 32  | —*                        |
| 23  | Illukketiye-kanda                     | do.                                  | do.                             | ...   | 2       | 3 39  | —*                        |
| 24  | Illukketiyyedeniya                    | Mr. W. Y. Mackintosh of Nakiyadeniya | Deniya (not for sale)           | Claimant—Nil.   | —       | —     | —                         |
| 25  | Do.                                   | do.                                  | do.                             | ...   | —       | —     | —                         |
| 26  | Do.                                   | do.                                  | do.                             | ...   | —       | —     | —                         |
| 27  | Do.                                   | do.                                  | do.                             | ...   | —       | —     | —                         |
| 28  | Do.                                   | do.                                  | do.                             | ...   | —       | —     | —                         |
| 29  | Do.                                   | do.                                  | do.                             | ...   | —       | —     | —                         |

| Lot.   | Name of Land.                      | Name of Applicant.                    | Description.          | Extent. |       | Upset price per acre, Rs. |
|--|------------------------------------|---------------------------------------|-----------------------|---------|-------|---------------------------|
|  |                                    |                                       |                       | A.      | R. P. |                           |
| 30   | Mahaliyaddekanda                   | Mr. W. Y. Mackintosh of Nakiya-deniya | Jungle (not for sale) | 0       | 0 20  | —*                        |
| 31   | Wanabadagoda                       | do.                                   | do.                   | 0       | 1 3   | —*                        |
| 32   | Buruwekanda                        | do.                                   | do.                   | 1       | 0 19  | —*                        |
| Claimants—(1) Kaluarachchige Teberis Samarasinha and (2) Kaluarachchige Hendrick Samarasinha of Udumalagala. |                                    |                                       |                       |         |       |                           |
| 33   | Weerapuliadeniya                   | Mr. W. Y. Mackintosh of Nakiya-deniya | Paddy field           | 0       | 0 26  | 80                        |
| Claimant—Crown.  |                                    |                                       |                       |         |       |                           |
| 34   | Wanabadagoda                       | Mr. W. Y. Mackintosh of Nakiya-deniya | Jungle (not for sale) | 3       | 3 14  | —*                        |
| 35   | Do.                                | do.                                   | Jungle                | 10      | 1 15  | 101                       |
| 36   | Buruwekanda and Andagala-gawakanda | do.                                   | Forest (not for sale) | 17      | 1 5   | —*                        |

\* Reservation.

† Valuation of land per acre with mining rights at Rs. 217·50.

‡ Value of land per acre with plantation.

§ Land unclaimed by Crown.

Further information regarding these lands can be obtained from the Government Agent, Southern Province, and their plans from the Surveyor-General.

Colonial Secretary's Office,  
Colombo, June 30, 1922.

B. HORSBURGH,  
Acting Colonial Secretary.

No 3,927, S. P.—The Government Agent, Southern Province, will on Tuesday, September 12, 1922, at 1 P.M., at his office in Galle Kachcheri, put up to auction, for sale or settlement, or will otherwise dispose of, the under-mentioned portions of Crown land, in accordance with the regulations of Government regarding land sales. Five allotments of land situated in the Wellaboda pattu division of the Galle District of the Southern Province.

| Lot.  | Name of Land.                           | Name of Applicant.             | Name of Claimant.             | Description. | Extent. |       | Upset price per acre, Rs. |
|---|---|--------------------------------|-------------------------------|--------------|---------|-------|---------------------------|
|   |   |                                |                               |              | A.      | R. P. |                           |
| Preliminary plan 11,137. Village—Telwatta.  |   |                                |                               |              |         |       |                           |
| 1   | Midigastuduwekanda                      | —                              | Nallahandi Iyanis of Telwatta | Garden       | 0       | 0 36  | 100                       |
| 2   | Do.                                     | —                              | do.                           | Plantation   | —       | —     | 14                        |
|   |   |                                |                               | Garden       | 0       | 0 17  | 100                       |
|   |   |                                |                               | Plantation   | —       | —     | 12                        |
| Preliminary plan 11,488. Village—Godagama.  |   |                                |                               |              |         |       |                           |
| 1   | Galpottawalakele alias Galpottamelekele | K. B. G. Garnel of Wera-goda   | Crown                         | Low jungle   | 2       | 0 3   | 110                       |
| Preliminary plan 10,916. Village—Yakkatuwa. |   |                                |                               |              |         |       |                           |
| 5   | Gurugalkanda                            | Hewahakuru Babel of Karadeniya | Hewahakuru Hinniya            | Garden       | 1       | 1 9   | 85                        |
|   |   |                                |                               | Plantation   | —       | —     | 2                         |
| Preliminary plan 10,917. Village—Yakkatuwa. |   |                                |                               |              |         |       |                           |
| 5   | Gurukanda                               | Hewahakuru Babel of Karadeniya | Crown                         | Chena        | 0       | 1 37  | 60                        |

Further information regarding these lands can be obtained from the Government Agent, Southern Province, and their plans from the Surveyor-General.

Colonial Secretary's Office,  
Colombo, July 3, 1922.

B. HORSBURGH,  
Acting Colonial Secretary.

No. 3,928, S. P.—The Government Agent, Southern Province, will on Thursday, September 14, 1922, at 1 P.M., at his office in Galle Kachcheri, put up to auction, for sale or settlement, or will otherwise dispose of, the under-mentioned portions of Crown land, in accordance with the regulations of Government regarding land sales. Sixteen allotments of land situated in the Bentota-Walallawiti korale division of the Galle District of the Southern Province.

| Lot.   | Name of Land.                 | Name of Applicant.   | Name of Claimant.            | Description.          | Extent. |       | Upset price per acre, Rs. |
|--|-------------------------------|--|------------------------------|-----------------------|---------|-------|---------------------------|
|  |                               |  |                              |                       | A.      | R. P. |                           |
| Preliminary plan 11,839. Village—Hipanwatta. |                               |  |                              |                       |         |       |                           |
| 1  | Ambagahakumbura-addarawatta   | V. Coomaraswamy, Esq., C.C.S., Police Magistrate, Panadure | Ilandaridewa Nandorisa       | Garden                | 0       | 0 22  | 75                        |
|  |                               |  |                              | Plantation            | —       | —     | 1                         |
| 2  | Do.                           | do.  | Crown                        | Jungle                | 0       | 0 27  | —*                        |
| 3  | Ambagahakumbura-addaradeniya  | do.  | do.                          | Contains vegetable    | 0       | 1 33  | 75                        |
| 4  | Golakandakele                 | do.  | do.                          | Jungle                | 0       | 1 20  | —*                        |
| 5  | Golakandawatta                | do.  | I. D. Nandoris               | Garden                | 0       | 2 6   | 75                        |
|  |                               |  |                              | Plantation            | —       | —     | 22·10                     |
| 6  | Do.                           | do.  | H. H. Maldina                | do.                   | 1       | 3 18  | 75                        |
| 8  | Hipankandakele, Galakandakele | —  | Crown                        | Forest                | 114     | 3 16  | 87                        |
| 9  | Millagahawatta-addaradeniya   | —  | (1) W. Sediris, (2) Nandiris | I. Contains vegetable | 0       | 1 26  | 75                        |
| 10   | Golakandakele                 | V. Coomaraswamy, Esq., C.C.S., Police Magistrate, Panadure | Crown                        | Forest                | 6       | 3 39  | 80                        |
| 11   | Do.                           | —  | do.                          | Jungle                | 0       | 1 0   | —*                        |
| 12   | Golakanda-addarawatta         | V. Coomaraswamy, Esq., C.C.S., Police Magistrate, Panadure | I. D. Eddoris                | Garden                | 0       | 0 25  | 75                        |
|  |                               |  |                              | Plantation            | —       | —     | 16                        |
| 13   | Gulanawatta                   | do.  | Crown                        | Garden                | 0       | 1 8   | 75                        |
| 14   | Golakanda-addaradeniya        | do.  | do.                          | Deniya                | 0       | 3 38  | 75                        |

| Lot.   | Name of Land.                   | Name of Applicant.  | Name of Claimant. | Description.             | Extent, |       | Upset price per acre, Rs. |
|--|---------------------------------|---|-------------------|--------------------------|---------|-------|---------------------------|
|  |                                 |   |                   |                          | A.      | R. P. |                           |
| 15   | Gulanawatta                     | V. Comaraswamy, Esq.,<br>C.C.S., P. lice Magistrate,<br>P. nadure | T. H. Tinoris     | Garden ..<br>Plantation  | 0       | 2 36  | 75<br>25.25               |
| 16   | Hipankandakele                  | do.   | Crown             | Forest                   | 3       | 2 5   | 87                        |
| 17   | Golakandakele                   | do.   | do.               | Jungle                   | 0       | 0 20  | —*                        |
| 18   | Ambagahakumbura-<br>addarawatta | do.   | I. Nandoris       | Contains vege-<br>tables | 0       | 0 23  | 75                        |
| Preliminary plan 11,993. Village—Magala North. |                                 |   |                   |                          |         |       |                           |
| 1  | Dikheha-addardeniya             | H. H. Saineris of Magala<br>North                                 | Crown             | Chena                    | 1       | 0 8   | 60                        |
| 2  | Do.                             | do.   | do.               | do.                      | 0       | 0 13  | —*                        |
| Preliminary plan 11,994. Village—Hipankanda.   |                                 |   |                   |                          |         |       |                           |
| 1  | Millagahadolagawa-<br>manana    | Kaluwahakuru<br>of Magala   | Indoris Crown     | Jungle                   | 1       | 0 3   | 60                        |
| 2  | Do.                             | Waradana Arnolis<br>Randombe                                      | do.               | do.                      | 1       | 0 0   | 60                        |

\* Reservation (not for sale).

Further information regarding these lands can be obtained from the Government Agent, Southern Province, and their plans from the Surveyor-General.

Colonial Secretary's Office,  
Colombo, July 3, 1922.

B. HORSBURGH,  
Acting Colonial Secretary.

**No. 3,929, S. P.**—The Government Agent, Southern Province, will on Thursday, October 12, 1922, at 1 P.M., at his office in Galle Kachcheri, put up to auction, for sale or settlement, or will otherwise dispose of, the under-mentioned portions of Crown land, in accordance with the regulations of Government regarding land sales. Eleven allotments of land situated in the Bentota-Walallawiti korale division of the Galle District of the Southern Province.

| Lot.   | Name of Land.                                     | Name of Applicant.                 | Description.               | Extent, |       | Upset price per acre, Rs. |  |
|--|---|------------------------------------|----------------------------|---------|-------|---------------------------|--|
|  |   |                                    |                            | A.      | R. P. |                           |  |
| Preliminary plan 12,015. Village—Nanatotapalata. |   |                                    |                            |         |       |                           |  |
| 1  | Nelligaskele <i>alias</i> Melekwelakele           | L. P. A. Wickremeratne,<br>Kosgoda | Korale Arachchi,<br>Jungle | 3       | 0 13  | 100                       |  |
| 2  | Do.   | do.                                | do.                        | 0       | 2 32  | —*                        |  |
| 3  | Do.   | P. M. Abeysekara,<br>Kosgoda       | Vidane Arachchi,<br>do.    | 1       | 3 17  | 100                       |  |
| 4  | Do.   | L. P. A. Wickramaratne,<br>Kosgoda | Korale Arachchi,<br>do.    | 1       | 3 7   | 100                       |  |
| 5  | Nelligaskele                                      | D. H. D. Z. Jayatileka,<br>Kosgoda | Registrar,<br>do.          | 2       | 0 19  | 100                       |  |
| Village—Pelagaspalata.                           |   |                                    |                            |         |       |                           |  |
| 6  | Maragahakele                                      | A. M. Wijerama,<br>Kosgoda         | Vaccinator,<br>Jungle      | 1       | 3 20  | 100                       |  |
| 7  | Do.   | do.                                | do.                        | 0       | 1 13  | —*                        |  |
| 8  | Do.   | do.                                | do.                        | 0       | 1 9   | —*                        |  |
| 9  | Maragahakele <i>alias</i> Pelagaskele             | do.                                | do.                        | 0       | 3 31  | 100                       |  |
| Preliminary plan 11,986. Village—Malawala.       |   |                                    |                            |         |       |                           |  |
| 1  | Guruhenegoda                                      | P. D. Jamis Appu of<br>Ittapana    | Jungle                     | 2       | 1 0   | 90                        |  |
| Preliminary plan 11,917. Village—Lenagalpalata.  |   |                                    |                            |         |       |                           |  |
| 1  | Indigahakele                                      | Kosgodabadahelage<br>palata        | Tiyaneris of<br>Jungle     | 1       | 0 12  | 50                        |  |
| Preliminary plan 11,997. Village—Yatagala.       |   |                                    |                            |         |       |                           |  |
| 1  | Keraketiya-ambagahaudu-<br>mullemanana            | P. M. Abeysekara,<br>Kosgoda       | Vidane Arachchi,<br>Deniya | 1       | 3 32  | 40                        |  |
| 2  | Ambagahaudumulledeniya                            | do.                                | do.                        | 0       | 3 39  | 40                        |  |
| 3  | Ambagahaudumulla <i>alias</i><br>Korakinaudumulla | R. de Z. Gunasekera of<br>Hegalla  | do.                        | 1       | 0 4   | 40                        |  |

\* Reservation (not for sale).

Further information regarding these lands can be obtained from the Government Agent, Southern Province, and their plans from the Surveyor-General.

Colonial Secretary's Office,  
Colombo, July 5, 1922.

B. HORSBURGH,  
Acting Colonial Secretary.

**No. 3,930, S. P.**—The Government Agent, Southern Province, will on Tuesday, September 5, 1922, at 1 P.M., at his office in Galle Kachcheri, put up to auction, for sale or settlement, or will otherwise dispose of, the under-mentioned portions of Crown land, in accordance with the regulations of Government regarding land sales. Sixteen allotments of land situated in the Bentota-Walallawiti korale division of the Galle District of the Southern Province.

| Lot.   | Name of Land.                                     | Name of Applicant.                              | Description.               | Extent, |       | Upset price per acre, Rs. |  |
|--|---|---|----------------------------|---------|-------|---------------------------|--|
|  |   |   |                            | A.      | R. P. |                           |  |
| Preliminary plan 12,010. Village—Pelagaspalata. Claimant—Crown.  |   |   |                            |         |       |                           |  |
| 1  | Pelagasmananegodella <i>alias</i><br>Nelligaskele | L. P. A. Wickremeratne,<br>and P. M. Abeysekera | Korale Arachchi,<br>Jungle | 1       | 1 20  | 62                        |  |
| 2  | Do.   | do.   | do.                        | 0       | 0 8   | —*                        |  |
| Preliminary plan 11,933. Village—Nanatotapalata. Claimant—Crown. |   |   |                            |         |       |                           |  |
| 1  | Melekwelakele                                     | Kaluhat Emaragin de Abrew,<br>Arachchi, Kosgoda | Constable<br>Jungle        | 1       | 3 24  | 60                        |  |
| 2  | Do.   | do.   | do.                        | 1       | 3 33  | 60                        |  |
| 3  | Do.   | Kaluhat Julian de Abrew of<br>Kosgoda           | do.                        | 0       | 3 32  | 60                        |  |
| 4  | Kirimeti hakkekele                                | Agampodi Jeelson Mendis of<br>Kosgoda           | do.                        | 1       | 2 36  | 60                        |  |
| 5  | Do.   | do.   | do.                        | 0       | 2 12  | —*                        |  |

| Lot. | Name of Land.                             | Name of Applicant.   | Description.                 | Extent. |       | Upset price per acre, Rs. |
|------|---|--|------------------------------|---------|-------|---------------------------|
|      |   |  |                              | A.      | R. P. |                           |
| 6    | Hatareswelakirimetihakke-mahasonaudumulla | Agampodi Reinis Mendis of Welangoda  | Jungle                       | 1       | 3 10  | 60                        |
| 7    | Do.                                       | do.  | do.                          | 0       | 0 27  | —*                        |
| 8    | Do.                                       | Agampodi Exim Mendis of Welangoda  | do.                          | 1       | 0 8   | 60                        |
| 9    | Kirimetihakewelawatta                     | Agampodi Exim Mendis of Welangoda  | Garden Plantation            | 0       | 1 5   | 60<br>168                 |
|      |   | Claimant—Crown.  |                              |         |       |                           |
| 10   | Kirimetihakewelawatta                     | Agampodi Exim Mendis of Welangoda  | Garden                       | 0       | 0 17  | —*                        |
| 11   | Hatareswelakirimetihakke-mahasonaudumulla | Agampodi Arlis Mendis of Nape  | Jungle                       | 2       | 0 30  | 60                        |
| 12   | Do.                                       | do.  | do.                          | 0       | 2 15  | 60                        |
| 13   | Do.                                       | Agampodi Jamiel Mendis of Kosgoda  | do.                          | 2       | 2 13  | 60                        |
| 14   | Do.                                       | —  | do.                          | 1       | 0 4   | —*                        |
| 15   | Do.                                       | (1) L. P. A. Wickremaratne, Korale Arachchi, Kosgoda; and (2) P. M. Abeysekera, Vidane Arachchi, Kosgoda | do.                          | 0       | 1 35  | 60                        |
| 16   | Do.                                       | do.  | do.                          | 1       | 1 26  | 60                        |
| 17   | Kiriwallagahagoipolebasnairaudumulla      | do.  | do.                          | 0       | 3 36  | 60                        |
|      |   | Claimants—(1) Davith Mudalali and (2) Pedoris Mudalali.  |                              |         |       |                           |
| 18   | Duwabaddakele                             | (1) L. P. A. Wickremaratne, Korale Arachchi, Kosgoda; and (2) P. M. Abeysekera, Vidane Arachchi, Kosgoda | Contains cinnamon Plantation | 0       | 0 15  | 60<br>14                  |
|      |   | Preliminary plan 12,000. Village—Yatagala.   | Claimant—Crown.              |         |       |                           |
| 1    | Dikkele                                   | Walimuni Arlis Henry Mendis Abeysekera, Muhandiram, of Kosgoda   | Forest                       | 9       | 3 0   | 85                        |
| 2    | Do.                                       | do.  | Low jungle                   | 0       | 2 9   | —*                        |

\* Reservation (not for sale).

Further information regarding these lands can be obtained from the Government Agent, Southern Province, and their plans from the Surveyor-General.

Colonial Secretary's Office,  
Colombo, July 5, 1922.

B. HORSBURGH,  
Acting Colonial Secretary.

No. 3,931, S. P.—The Government Agent, Southern Province, will on Thursday, September 7, 1922, at 1 P.M., at his office in Galle Kachcheri, put up to auction, for sale or settlement, or will otherwise dispose of, the under-mentioned portions of Crown land, in accordance with the regulations of Government regarding land sales. Eleven allotments of land situated in the Bentota-Walallawiti korale division of the Galle District of the Southern Province.

| Lot. | Name of Land.  | Name of Applicant.   | Description.          | Extent. |       | Upset price per acre, Rs. |
|------|--|--|-----------------------|---------|-------|---------------------------|
|      |  |  |                       | A.      | R. P. |                           |
|      |  | Preliminary plan 11,439. Village—Pitigala. Claimant—Mr. A. de Silva. |                       |         |       |                           |
| 1    | Kurunduwatta   | Mr. A. de Silva of Riverside Group, Pitigala                         | Contains rubber       | 2       | 0 2   | 400*                      |
|      |  | Preliminary plan 11,646. Village—Uhanowita. Claimant—Crown.          |                       |         |       |                           |
| 1    | Durakandekkele <i>alias</i> addarakaratura             | Okanda-Jasingha Louis Sinno of Uhanowita.                            | Jungle                | 1       | 0 1   | 76                        |
|      |  | Preliminary plan 12,007. Village—Wallambagala. Claimant—Crown.       |                       |         |       |                           |
| 1    | Galaudakanda-addarakoratuwa                            | Kihanduwege Agris Sinno of Wallambagala                              | Jungle                | 1       | 0 21  | 62                        |
| 2    | Do.  | do.  | Jungle (not for sale) | 0       | 0 10  | —†                        |
| 3    | Galaudukanda-addarahena                                | do.  | do.                   | 0       | 0 7   | —†                        |
|      |  | Claimant—Amadoris Fernando.  |                       |         |       |                           |
| 4    | Galaudukanda-addarawela                                | Kihanduwege Agris Sinno of Wallambagala                              | Paddy field           | 0       | 0 28  | 60                        |
| 5    | Do.  | do.  | Threshing floor       | 0       | 0 14  | 60                        |
| 6    | Do.  | do.  | Paddy field           | 0       | 0 2   | 60                        |
|      |  | Preliminary plan 12,070. Village—Kelantotuwa. Claimant—Crown.        |                       |         |       |                           |
| 1    | Kelantotukanda   | Demalatew Nandia of Mahawila   | Jungle                | 0       | 3 35  | 110                       |
|      |  | Preliminary plan 12,025. Village—Hipankanda. Claimant—Crown.         |                       |         |       |                           |
| 1    | Appalakandekkele <i>alias</i> Ambagahawatta-addarakele | Sendiyahakuru Maldo of Hipankanda                                    | Jungle                | 0       | 3 30  | 90                        |
| 2    | Appalakanda-addarakele                                 | do.  | Jungle (not for sale) | 0       | 0 21  | —†                        |
|      |  | Preliminary plan 12,095. Village—Elakake. Claimant—Crown.            |                       |         |       |                           |
| 1    | Boraluketiyekkele                                      | Udakankanange Babasingho of Piadda                                   | Jungle                | 1       | 0 6   | 85                        |
|      |  | Claimant—Punchihewage Igoris Appu of Gonagala.                       |                       |         |       |                           |
| 2    | Boraluketiyewatta                                      | Udakankanange Babasingho of Piadda                                   | Garden Plantation     | 0       | 0 11  | 80<br>7.50                |
|      |  | Preliminary plan 12,102. Village—Elakake. Claimant—Crown.            |                       |         |       |                           |
| 1    | Katuattekele   | D. D. Hendrickappuhamy and Don Hendrick Weerasinha of Kohahena, Waga | Jungle                | 0       | 3 33  | 90                        |

\* Value of land per acre with plantation.

† Reservation.

Further information regarding these lands can be obtained from the Government Agent, Southern Province, and their plans from the Surveyor-General.

Colonial Secretary's Office,  
Colombo, July 5, 1922.

B. HORSBURGH,  
Acting Colonial Secretary.

## LAND SALES IN THE EASTERN PROVINCE.

No. 1,556, E. P.—On Monday, September 4, 1922, at 10 A.M., the Government Agent for the Eastern Province, will put up for sale or settlement or other disposal, at the Resthouse at Sengalady, the under-mentioned portions of Crown land, on the terms authorized by Government. Thirty-six allotments of land situated in Eravur pattu of the Batticaloa District, Eastern Province.

| Lot.  | Name of Land.                      | Name of Applicant.                   | Description.  | Extent. |    |     |
|---|------------------------------------|--------------------------------------|---|---------|----|-----|
|   |                                    |                                      |   | A.      | R. | P.  |
| Preliminary plan 5,326. Village—Punnaikuda. |                                    |                                      |   |         |    |     |
| 1   | Aiyankenipumi                      | A. B. Mathias de Silva of Batticaloa | Jungle  | 6       | 3  | 17  |
| 2   | Do.                                | —                                    | do.   | 2       | 3  | 2   |
| 3   | Pilavadichchola                    | W. Nandias de Silva of Batticaloa    | do.   | 5       | 1  | 22  |
| Preliminary plan 4,802. Village—Eravur.     |                                    |                                      |   |         |    |     |
| 3233  | Sempnodaipumi                      | —                                    | Jungle fit for coconuts   | 2       | 1  | 13  |
| 3233A                                       | Do.                                | Kalendar Kaseinbawa of Eravur        | Open land in cassava  | 1       | 0  | 26  |
| Preliminary plan 5,062. Village—Eravur.     |                                    |                                      |   |         |    |     |
| 2   | Aiyankenipumi                      | C. M. Nallarattam                    | Scrub jungle  | 5       | 0  | 1   |
| Preliminary plan 5,548. Village—Urukamam.   |                                    |                                      |   |         |    |     |
| 1   | Cooladivayal                       | —                                    | Paddy field, part of old path, encroachment by Mudalikuldu Vinasatamby        | 0       | 0  | 5*  |
| 2   | Cooladipumi                        | —                                    | Open land, part of old path, encroachment by Mudalikuldu Vinasatamby          | 0       | 0  | 3*  |
| 3   | Do.                                | —                                    | Ditto and jungle, contains a mud kovil  | 1       | 1  | 0   |
| 4   | Lynadipumi alias Cooladipumi       | Muthalikuldu Vinasatamby             | Native garden, encroachment by the applicant                                  | 2       | 0  | 24  |
| 5   | Do.                                | do.                                  | Native garden   | 0       | 1  | 26  |
| 6   | Do.                                | K. Ponnusamy                         | Native garden, contains a mud hut, encroachment by the applicant              | 0       | 0  | 16  |
| 7   | Do.                                | Kuppan Ponnamma                      | Ditto and 2 cattle sheds, encroachment by the applicant                       | 0       | 0  | 19  |
| 8   | Do.                                | —                                    | Paddy field, old path encroached upon   | 0       | 0  | 7*  |
| 9   | Do.                                | Muniandu Sinnavan                    | Native garden, contains a mud hut, encroachment by the applicant              | 0       | 0  | 25  |
| 10  | Do.                                | Arumugam Pitchai                     | Native garden, contains 2 mud huts, encroachment by the applicant             | 0       | 1  | 2   |
| 11  | Do.                                | Rengappan Veerakuldu                 | Native garden, contains a mud hut, encroachment by the applicant              | 0       | 0  | 31  |
| 12  | Do.                                | —                                    | Native garden, contains 2 mud huts, encroachment                              | 0       | 1  | 0   |
| 13  | Do.                                | N. Pappani                           | Ditto a mud hut, encroachment by the applicant                                | 0       | 0  | 25  |
| 14  | Do.                                | —                                    | Open land, part of old path   | 0       | 0  | 13* |
| 15  | Do.                                | —                                    | Ditto reservation for means of access   | 0       | 0  | 14* |
| 16  | Do.                                | —                                    | Ditto contains overseer's quarters and a set of cooly lines                   | 0       | 3  | 0*  |
| 17  | Do.                                | —                                    | Reservation for road  | 0       | 1  | 15* |
| 18  | Do.                                | Kandapper Kannappen                  | Native garden, contains a mud hut, encroachment by the applicant              | 0       | 1  | 0   |
| 19  | Do.                                | —                                    | Native garden, contains a mud hut and a shed, encroachment by Chatterakeruden | 0       | 1  | 16  |
| 20  | Do.                                | K. Mathurai                          | Native garden, contains 2 mud huts, encroachment by the applicant             | 0       | 1  | 21  |
| 21  | Do.                                | Palani Sinnatamby                    | Ditto, a mud hut, encroachment by the applicant                               | 0       | 1  | 14  |
| Preliminary plan 5,189. Village—Punnaikuda. |                                    |                                      |   |         |    |     |
| 1   | Madakkumawadipumi                  | M. L. Rasheed                        | Jungle  | 5       | 0  | 14  |
| Preliminary plan 4,714. Village—Punnaikuda. |                                    |                                      |   |         |    |     |
| 2903  | Talavaipumi or Karaditalaimadupumi | —                                    | Jungle fit for coconut cultivation  | 0       | 3  | 18  |
| 2904  | Karaditalaimadupumi                | —                                    | Jungle  | 1       | 2  | 29  |
| 2904A                                       | Do.                                | M. Abdurakuma Lebbai                 | do.   | 3       | 0  | 18  |
| 2907  | Madakkumavadvembu or Vempupumi     | Andy Sinnatamby                      | Ditto fit for coconut cultivation   | 4       | 1  | 32  |
| Preliminary plan 5,064. Village—Punnaikuda. |                                    |                                      |   |         |    |     |
| 1   | Orumulaicholaipumi                 | A. Adambawa                          | Scrub jungle fit for coconut cultivation                                      | 4       | 2  | 16  |
| 4   | Do.                                | —                                    | do.   | 6       | 2  | 10  |
| 5   | Aiyankenipumi                      | M. E. Mohamedmeera Saibu             | do.   | 7       | 0  | 0   |
| 7   | Nellimaduppumi                     | M. Omarulebbe Podi                   | do.   | 5       | 3  | 18  |

\* These lots are not for sale or settlement.

N.B.—Upset price of these lots will be notified at the time of sale.

Further information regarding these lots can be obtained from the Government Agent, Eastern Province, and plans of them from the Surveyor-General.

Colonial Secretary's Office,  
Colombo, July 1, 1922.

B. HORSBURGH,  
Acting Colonial Secretary;

## LAND SALES IN THE NORTH-WESTERN PROVINCE.

**No. 2,196, N.W. P.**—The Government Agent, North-Western Province, will on Thursday, August 17, 1922, at 1 P.M., at his office in Kurunegala Kachcheri, put up to auction, for sale or settlement, or will otherwise dispose of, the under-mentioned portions of Crown land, in accordance with the regulations of Government regarding land sales. Eleven allotments of land situated in the Hiriyala and Dambadeni hatpattus of the Kurunegala District of the North-Western Province.

Final village plan 1,298. Village—Wedeniya in Mahagalboda Egoda korale, Hiriyala hatpattu.

| Lot.   | Name of Land.    | Name of Applicant.   | Description. | Extent. |    |    | Upset price per acre, Rs. |
|--------|------------------|----------------------|--------------|---------|----|----|---------------------------|
|        |                  |                      |              | A.      | R. | P. |                           |
| 9818½  | Keppitiamukalana | The late M. D. Banda | Forest       | 1       | 3  | 0  | 100                       |
| 9818½B | Do.              | do.                  | do.          | 0       | 2  | 0  | 100                       |
| 9818½D | Do.              | do.                  | do.          | 0       | 2  | 20 | 100                       |

Preliminary plan 5,086. Village—Ibbagomuwa in Ihalawisideke korale, Hiriyala hatpattu.

|   |                  |                                  |   |   |   |    |    |
|---|------------------|----------------------------------|---|---|---|----|----|
| 1 | Kadurugahalanda  | Mr. O. N. Bakmiwewa of Kandulawa | Chena                                   | 5 | 2 | 5  | 55 |
| 5 | Ambagahamulahena | P. Sinniah of Kandulawa          | do.                                     | 2 | 0 | 22 | 55 |
| 2 | Kadurugahalanda  | —                                | Chena, reservation for road             | 0 | 3 | 31 | —* |
| 3 | Do.              | —                                | Chena, reservation along the minor road | 0 | 0 | 27 | —* |
| 4 | Ambagahamulahena | —                                | do.                                     | 0 | 0 | 24 | —* |

Preliminary plan 4,992. Village—Balawattala in Ihalawisideke korale.

|   |              |                                   |   |   |   |    |    |
|---|--------------|-----------------------------------|---|---|---|----|----|
| 2 | Badalakotuwa | Mr. A. D. Perera of Dodangaslanda | Paddy field   | 8 | 1 | 13 | 20 |
| 1 | Do.          | —                                 | Paddy field, reservation for tank bund                    | 2 | 0 | 26 | —* |
| 3 | Do.          | —                                 | Old cemetery, now field, cemetery removed to another site | 1 | 0 | 14 | 20 |

Preliminary plan 5,077. Village—Aragama in Hetahaye korale.

|   |                            |                  |                                       |   |   |    |    |
|---|----------------------------|------------------|---------------------------------------|---|---|----|----|
| 1 | Etambagahamularaja-santake | R. M. Ukku Banda | Chena                                 | 0 | 3 | 24 | 40 |
| 2 | Do.                        | —                | Chena, reservation along the footpath | 0 | 0 | 4  | —* |

Advance extract 4 of block survey preliminary plan 614. Village—Aragoda in Udapola, Otata korale of Dambadeni hatpattu.

|   |   |                        |        |    |   |   |     |
|---|---|------------------------|--------|----|---|---|-----|
| 1 | Dambagollemukalana alias Aragodamukalana alias Girigamuwamukalana | Mr. P. S. Goonewardena | Forest | 26 | 2 | 1 | 100 |
|---|---|------------------------|--------|----|---|---|-----|

Final village plan 1,496. Village—Mayilla in Rekko pattu korale.

|    |                              |                 |       |   |   |    |    |
|----|------------------------------|-----------------|-------|---|---|----|----|
| 51 | Ambalanpitiyakumbura pillewa | J. M. Mudiyanse | Chena | 1 | 1 | 19 | 60 |
|----|------------------------------|-----------------|-------|---|---|----|----|

Preliminary plan 5,095. Village—Makuloluwa in Rekko pattu korale.

|   |  |                         |                              |   |   |    |    |
|---|--|-------------------------|------------------------------|---|---|----|----|
| 1 | Weddangalemukalana alias Kongahamulamukalana | A. Hetuhami and another | Forest                       | 6 | 1 | 37 | 80 |
| 2 | Do.  | —                       | Forest, reservation for road | 0 | 1 | 13 | —* |

\* Not to be sold.

Further information regarding these lands may be obtained from the Government Agent, North-Western Province, and their plans from the Surveyor-General.

Colonial Secretary's Office,  
Colombo, June 30, 1922.

B. HORSBURGH,  
Acting Colonial Secretary.

**No. 2,197, N.W. P.**—The Government Agent, North-Western Province, will on Tuesday, August 22, 1922, at 1 P.M., at his office in the Kurunegala Kachcheri, put up to auction, for sale or settlement, or will otherwise dispose of, the under-mentioned portions of Crown land, in accordance with the regulations of Government regarding land sales. Nineteen allotments of land situated in the Weudawili hatpattu of the Kurunegala District of the North-Western Province.

Preliminary plan 5,064. Village—Kudakowana in Mahagalboda Megoda korale in Weudawili hatpattu.

Claimant—Crown.

| Lot. | Name of Land.  | Name of Applicant.                    | Description.                       | Extent. |    |    | Upset price per acre, Rs. |
|------|--|---------------------------------------|------------------------------------|---------|----|----|---------------------------|
|      |  |                                       |                                    | A.      | R. | P. |                           |
| 1    | Asweddumepitiya alias Paluwehena alias Kongolkumbura | D. Asena, H. Sewwa, Menika, and Tenna | Deniya                             | 0       | 2  | 5  | 30                        |
| 2    | Asweddumepitiya                                      | do.                                   | Paddy field, asweddumized recently | 1       | 1  | 31 | 30                        |

Preliminary plan 4,951. Village—Tittawella in Kudagalboda korale. Claimant—Crown.

|   |                           |             |       |   |   |    |    |
|---|---------------------------|-------------|-------|---|---|----|----|
| 1 | Labupelessekahatagahagoda | A. D. Aruma | Chena | 0 | 2 | 34 | 40 |
|---|---------------------------|-------------|-------|---|---|----|----|

| Lot.  | Name of Land.                   | Name of Applicant.   | Description.   | Extent. |       | Upset price per acre, Rs. |
|---|---------------------------------|--|--|---------|-------|---------------------------|
|   |                                 |  |  | A.      | R. P. |                           |
| Preliminary plan 4,952. Village—Tittawella in Kendagalboda korale. Claimant—Crown.  |                                 |  |  |         |       |                           |
| 1   | Kumbukgahamularajasanta-kaidama | H. M. Ranhami and 2 others   | Paddy field  | 0       | 1 31  | 35                        |
| Advance extract 5 of block survey preliminary plan 838. Village—Mahawela in Madure korale. Claimant—Crown.                  |                                 |  |  |         |       |                           |
| 1   | Diulghamulapitiya               | N. Kiri Saduwa of Nelaulla   | Jungle   | 3       | 0 21  | 200                       |
| Advance extract 1 of block survey preliminary plan 19. Village—Kongaswala in Gandahe korale. Claimant—Crown.                |                                 |  |  |         |       |                           |
| 1   | Gorakagahamulahena              | Mr. A. A. de Zilva   | Forest   | 4       | 0 0   | 120                       |
| 2   | Kosgahalandahena                | do.  | do.  | 2       | 1 20  | 120                       |
| 3   | Moragollayaya                   | J. B. Unga, Gan Duraya   | do.  | 4       | 0 16  | 120                       |
| 4   | Do.                             | —  | do.  | 2       | 1 31  | 120                       |
| 5   | Wahorekumburapillewa            | —  | Chena, encroachment by Pinahenaya, Dingiriyahenaya, Mr. D. C. Pedris, Kirahenaya, Panchahenaya, and Lapayahenaya | 0       | 3 33  | 80                        |
| 6   | Bogahalandahena                 | Mr. A. A. de Zilva   | Forest   | 13      | 3 24  | 100                       |
| 7   | Nagahamulahena                  | A. M. Kiri Banda Arachchi and W. Peter Perera and Mr. A. A. de Zilva | do.  | 5       | 0 12  | 100                       |
| 8   | Do.                             | —  | Forest, reservation for Deduru-oya   | 2       | 1 9   | —*                        |
| Final village plan 1,517. Village—Ketawala in Gannawe korale. Claimant—Crown.   |                                 |  |  |         |       |                           |
| 89  | Peelamulahena                   | —  | Chena  | 2       | 3 5   | 110                       |
| 144A  | Gallenawattchena                | E. A. Howwa of Ketawala  | do.  | 1       | 0 24  | 110                       |
| Advance extract 1 of block survey preliminary plan 868. Village—Mitenwala Wambugangoda in Gandahaye korale. Claimant—Crown. |                                 |  |  |         |       |                           |
| 1   | Annasigalamukalana              | —  | Forest   | 4       | 2 16  | 75                        |
| 2   | Annasigalamukalanewatta         | Claimant—Crown, encroachment by W. Joseph.                           | Coconut and arecanut garden  | 0       | 0 7   | 75                        |
| 3   | Annasigalamukalanewatta         | Claimant—Crown, encroachment by B. Esanda, Vel-Duraya.               | Coconut garden   | 0       | 0 15  | 75                        |
| 4   | Annasigalamukalanewatta         | Claimant—Crown, encroachment by S. Salaman.                          | Chena, contains kurakkan   | 0       | 3 0   | 120                       |
| 5   | Annasigalamukalanewatta         | Claimant—Crown, encroachment by S. Kira.                             | Coconut garden   | 0       | 2 24  | 80                        |

\* Not to be sold.

Further information regarding these lands may be obtained from the Government Agent, North-Western Province, and their plans from the Surveyor-General.

Colonial Secretary's Office,  
Colombo, June 30, 1922.

B. HORSBURGH,  
Acting Colonial Secretary.

No. 2,198, N.W. P.—The Government Agent, North-Western Province, will on Tuesday, August 22, 1922, at 1 P.M., at his office in the Kurunegala Kachcheri, put up to auction, for sale or settlement, or will otherwise dispose of, the under-mentioned portions of Crown land, in accordance with the regulations of Government regarding land sales. Nine allotments of land situated in the Katugampola hatpattu of the Kurunegala District of the North-Western Province.

| Lot.  | Name of Land.                   | Name of Applicant.          | Description.                           | Extent. |       | Upset price per acre, Rs. |
|---|---------------------------------|-----------------------------|--|---------|-------|---------------------------|
|   |                                 |                             |  | A.      | R. P. |                           |
| Advance extract 2 of block survey preliminary plan 1,002. Village—Madakumburamulla in Katugampola korale north of Katugampola hatpattu. |                                 |                             |  |         |       |                           |
| 1   | Ismattheroda                    | P. Don Migel Appuhami       | High forest                            | 7       | 2 18  | 75                        |
| Advance extract 1 of block survey preliminary plan 991. Village—Tabbomulla in Katugampola korale south.                                 |                                 |                             |  |         |       |                           |
| 1   | Galgodahena                     | H. Ungurala, Gan-Arachchi   | Chena                                  | 3       | 3 34  | 45                        |
| 2   | Do.                             | —                           | Chena, reservation for Gansabhawa road | 0       | 0 17  | —*                        |
| 3   | Do.                             | —                           | do.                                    | 0       | 0 13  | —*                        |
| Final village plan 1,415. Village—Koshenagare in Kinyama korale.  |                                 |                             |  |         |       |                           |
| 7D  | Pinhena alias Kumbukgahapillewa | A. M. Sittappuhami Arachchi | Chena                                  | 3       | 0 24  | 20                        |
| 7F  | Do.                             | —                           | do.                                    | 0       | 2 0   | 20                        |
| 7H  | Do.                             | —                           | do.                                    | 0       | 0 20  | 20                        |
| 7J  | Do.                             | —                           | do.                                    | 0       | 1 4   | 20                        |
| 7K  | Do.                             | A. M. Sittappuhami Arachchi | do.                                    | 5       | 3 25  | 25                        |
| 7M  | Do.                             | R. M. Herathami             | do.                                    | 1       | 3 1   | 25                        |
| 10H4  | Kongahahena                     | R. M. Ausadahami            | do.                                    | 3       | 0 8   | 25                        |

\* Not to be sold.

Further information regarding these lands may be obtained from the Government Agent, North-Western Province, and their plans from the Surveyor-General.

Colonial Secretary's Office,  
Colombo, June 30, 1922.

B. HORSBURGH,  
Acting Colonial Secretary.

### LAND SALES IN THE NORTH-CENTRAL PROVINCE.

No. 2,216, N.C. P.—The Government Agent, North-Central Province, will on Friday, August 18, 1922, at 1 P.M., at the Anuradhapura Kachcheri, put up to auction, for sale or settlement, or will otherwise dispose of, the under-mentioned portions of Crown land, in accordance with the regulations of Government regarding land sales. Twenty-nine allotments of land situated in the Nuwaragam and Hurulu palatas of the Nuwarakalawiya district of the North-Central Province.

| Lot.  | Name of Land.  | Final village plan 85. Village—Timbiriya in Eppawala korale. |  | Description.   | Extent. |       | Upset price per acre, Rs. |
|---|--|--|--|--|---------|-------|---------------------------|
|   |  | Name of Applicant.   |  |  | A.      | R. P. |                           |
| 8A7   | Atadachchayaya<br>Timbiriwewakele                    | <i>alias</i> K. V. Heratham and another                      |  | Gangoda, reservation and low jungle  | 2       | 0 0   | 21                        |
| 8A8   | Do.  | I. M. Ukku Banda, <i>ex</i> Arachchi                         |  | do.  | 1       | 1 16  | 21                        |
| 8N  | Timbiriwewakele                                      | K. V. Heratham   |  | Jungle fit for paddy   | 1       | 1 7   | 24                        |
| 8O1   | Do.  | do.  |  | Old chena  | 0       | 2 11  | 24                        |
| 8O2   | Do.  | —  |  | Paddy field, encroachment by A. Pinhamy and another  | 0       | 2 16  | 30                        |
| 8s  | Atadachchiyaya<br>Timbiriwewakele                    | <i>alias</i> K. V. Heratham and another                      |  | Low jungle   | 0       | 0 35  | 24                        |
| 8t  | Do.  | I. M. Ukku Banda, <i>ex</i> Arachchi.                        |  | do.  | 0       | 2 36  | 24                        |
| 8v  | Do.  | W. Suddhamy  |  | do.  | 1       | 3 34  | 23                        |
| 8w  | Do.  | I. M. Ukku Banda, <i>ex</i> Arachchi.                        |  | do.  | 0       | 1 35  | 24                        |
| 8x  | Do.  | W. Suddhamy  |  | do.  | 2       | 0 32  | 23                        |
| 8y  | Do.  | —  |  | Paddy field, encroachment by Kalu Banda, Vel-Vidane and another                                | 0       | 0 31  | 30                        |
| 8z  | Do.  | R. Tikiri Banda and another                                  |  | Jungle   | 0       | 3 35  | 23                        |
| Final village plan 113.—Village—Medawachchiya in Kadawat korale.    |  |  |  |  |         |       |                           |
| 5O  | Madawachchiyamukalana<br><i>alias</i> Pahalagamakele | K. V. Ukkurala and 3 others of Kanadara, Diulwewa            |  | Forest   | 3       | 3 2   | 26                        |
| 5P  | Do.  | N. G. Mudalihamy and another of ditto                        |  | do.  | 5       | 3 5   | 29                        |
| 36B   | Madawachchiyakele                                    | V. Arunasalam  |  | High jungle  | 0       | 0 9   | 60                        |
| 37E   | Do.  | do.  |  | do.  | 9       | 3 15  | 60                        |
| 37F   | Do.  | Ena Thiramale  |  | do.  | 1       | 3 25  | 58.50                     |
| Final village plan 203. Village—Pahalagama in Nuwaragam korale.     |  |  |  |  |         |       |                           |
| 1H  | Nomiligatidama                                       | —  |  | Native garden contains a hut and plantation of 3 to 8 years old, encroachment by M. Kiri Banda | 0       | 1 2   | 42                        |
| 1I  | Hena-ayagewatta                                      | —  |  | Garden contains a hut, encroachment by K. Kak-kahenaya   | 0       | 0 9   | 30                        |
| 1J  | Pahalagamahenyayewatta                               | —  |  | Native garden contains plantation of 3 to 4 years old, encroachment by P. Bairala              | 0       | 0 32  | 30                        |
| 1K  | Do.  | —  |  | Open land contains a hut, occupied on a lease permit by R. Heratham                            | 0       | 1 35  | 21                        |
| 1P  | Puranawela   | —  |  | Paddy, encroachment by K. Ranhamy and others   | 0       | 2 0   | 30                        |
| Final village plan 521. Village—Turuwila in Nuwaragam korale.       |  |  |  |  |         |       |                           |
| 26C   | Palugahamukalana<br>Turuwilalanda<br>Turuwilakele    | <i>alias</i> R. Punchirala...<br><i>alias</i>                |  | Jungle   | 2       | 0 16  | 27                        |
| Final village plan 663. Village—Andarawewa in Wilachchiya korale.   |  |  |  |  |         |       |                           |
| 2C  | Bendapuwalemukalana                                  | A. Punchirala, Vel-Vidane of Ulukkulama                      |  | Jungle   | 9       | 0 13  | 35                        |
| Final village plan 238. Village—Andawawewa in Ulagalla korale.      |  |  |  |  |         |       |                           |
| 1A  | Andarawewamukalana<br><i>alias</i> Dambagahaidama    | W. V. V. Appuhamy, Vel-Vidane                                |  | Chena paddy  | 1       | 0 2   | 20                        |
| Final village plan 727. Village—Ambagahawewa in Wilachchiya korale. |  |  |  |  |         |       |                           |
| 8A  | Accarawelakatuwa                                     | K. Velate Arachchi   |  | Chena  | 1       | 3 16  | 21                        |
| 8B  | Ambagahawewakele                                     | K. Suppiash of Bogahawewa                                    |  | do.  | 1       | 1 15  | 21                        |
| 106A  | Kudaweerawalalanda                                   | W. Punchirala  |  | do.  | 8       | 3 23  | 27                        |
| 85A   | Deniya   | A. V. V. Puchi Banda   |  | Waste land   | 1       | 1 9   | 21                        |

Further particulars regarding these lands can be obtained from the Government Agent, North-Central Province, and plans of them from the Surveyor-General.

Colonial Secretary's Office,  
Colombo, June 30, 1922.

B. HORSBURGH,  
Acting Colonial Secretary.



No. 2,217, N.C. P.—The Government Agent, North-Central Province, will on Wednesday, August 23, 1922, at 1 P.M., at Anuradhapura Kachcheri, put up to auction, for sale or settlement, or will otherwise dispose of, the under-mentioned portions of Crown land, in accordance with the regulations of Government regarding land sales. Twenty-four allotments of land situated in the Nuwaragam palata of the Nuwarakalawiya district of the North-Central Province.

| Lot.  | Name of Land.   | Name of Applicant.                             | Description.   | Extent. |       | Upset price per acre, Rs. |
|---|---|--|--|---------|-------|---------------------------|
|   |   |  |  | A.      | R. P. |                           |
| Final village plan 208. Village—Wetiyawa in Nuwaragam korale.     |   |  |  |         |       |                           |
| 1H  | Pahalawetiyawakele  | K. Punchirala and 7 others of Pahala-wetiyawa  | Jungle   | 5       | 3 36  | 18                        |
| 1I  | Ditto <i>alias</i> Nikawalalanda.                                     | Kirihamy Vel-Vidane and 4 others of Pahalagama | do.  | 3       | 3 25  | 21                        |
| Final village plan 209. Village—Acharigama in Nuwaragam korale.   |   |  |  |         |       |                           |
| 4E  | Acharigamakele  | R. M. Kirihamy of Pahalagama and another       | Jungle   | 1       | 3 20  | 23                        |
| 4G  | Acharigamawela  | —  | Paddy field and jungle (encroachment by K. Banda of Pahalagama)        | 0       | 0 33  | 30                        |
| 4H  | Do.   | —  | Paddy field (encroachment by R. Wannihamy of Pahalagama)               | 0       | 0 6   | 30                        |
| 4I  | Do.   | —  | Paddy field and jungle (encroachment by W. Kapuru Banda of Pahalagama) | 0       | 0 14  | 30                        |
| Final village plan 297. Village—Kadahatawewa in Nuwaragam korale. |   |  |  |         |       |                           |
| 3Q  | Kadahatawewakele  | K. Banda of Kumbukgahawewa                     | Jungle   | 0       | 3 22  | 24                        |
| 3T  | Do.   | do.  | do.  | 1       | 3 23  | 24                        |
| Final village plan 349. Village—Kudagama in Nuwaragam korale.     |   |  |  |         |       |                           |
| 5N1   | Kudawewakele  | B. Tikirala Vel-Vidane of Kitakala             | Paddy  | 1       | 1 24  | 23                        |
| Final village plan 745. Village—Alutgama in Nuwaragam korale.     |   |  |  |         |       |                           |
| 10A   | Kuda-aliyawetunuwewakele  | Ana Omaru Vidane of Gambirigaswewa and another | Jungle   | 6       | 1 5   | 29                        |
| Final village plan 229. Village—Nawagattegama in Eppawala korale. |   |  |  |         |       |                           |
| 1L  | Nawagattegamakele <i>alias</i> Meegahalanda                           | P. Appurala                                    | Jungle   | 0       | 3 25  | 23                        |
| 1P  | Do.   | do.  | do.  | 0       | 0 24  | 23                        |
| 1Q  | Nawagattegamakele <i>alias</i> Helambagahaidama                       | W. Banda, ex Vel-Vidane                        | do.  | 1       | 3 16  | 23                        |
| Final village plan 181. Village—Uhumigama in Eppawala korale.     |   |  |  |         |       |                           |
| 1M  | Kongahaidama <i>alias</i> Uhumigamakele <i>alias</i> Uhumigahahenyaya | Uhu-Kirihamy Sahakara of Pahala Ham-millewa    | Low jungle   | 0       | 3 36  | 23                        |
| 1N  | Uhumigamakele <i>alias</i> Uhumigahahenyaya                           | V. V. Ranhamy of Ipologama                     | do.  | 0       | 3 36  | 23                        |
| 1O  | Kongahaidama <i>alias</i> Uhumigamakele <i>alias</i> Uhumigahahenyaya | S. P. Suddana, Vel-Pediya of Uhumigama         | do.  | 1       | 0 3   | 23                        |
| Final village plan 561. Village—Kirimetiya in Kende korale.       |   |  |  |         |       |                           |
| 1U  | Kirimetiya wakele   | K. V. Gammanchchiya Vidane                     | Open land  | 1       | 0 1   | 21                        |
| 1V  | Do.   | N. N. Kalu Naide                               | Chena  | 3       | 0 11  | 21                        |
| 1W  | Mahawela  | —  | Paddy field (encroachment by K. H. Punchinada and others)              | 0       | 0 9   | 30                        |
| 1X  | Do.   | —  | Paddy field (encroachment U. U. Ponni Upasaka and others)              | 0       | 0 5   | 30                        |
| Final village plan 598. Village—Mayilagammana in Kende korale.    |   |  |  |         |       |                           |
| 1G  | Mayilagammanagamakele   | Kuda-V. Punched and 5 others                   | Low jungle   | 1       | 3 19  | 31                        |
| 1H  | Do.   | do.  | do.  | 1       | 0 39  | 31                        |
| 1I  | Mayilagammanakele   | Samara Kotahaluwa and 2 others                 | Chena  | 2       | 1 37  | 18.50                     |
| 1J  | Do.   | do.  | do.  | 0       | 1 20  | 18.50                     |

Further particulars regarding these lands can be had from the Government Agent, North-Central Province, and plans of them from the Surveyor-General.

## LAND SALES BY THE SETTLEMENT OFFICER.

### PROVINCE OF SABARAGAMUWA.

**No. 6,271, S. O.**—On Thursday, August 24, 1922, at 12 noon, the Land Settlement Officer will put up for sale or settlement, at Rambukkana Resthouse, the under-mentioned portions of Crown land, on the terms authorized by Government. Thirteen allotments of land situated in the Walgam pattu of Kinigoda korale division of the Kegalla District of the Province of Sabaragamuwa.

| Lot. | Name of Land.         | Name of Claimant.  | Description. | Extent. |    |    |
|------|-----------------------|--|--------------|---------|----|----|
|      |                       |  |              | A.      | R. | P. |
| 81k  | Talagahamulahena      | Crown, balance not paid by Manatundewayalagedera Appuwa          | Plantains    | 1       | 2  | 27 |
| 81v  | Werellegollahena      | Crown, balance not paid by Manatungadewayage Appuwa              | Chena        | 2       | 0  | 6  |
| 81y  | Hureegollehena        | Crown, balance not paid by Arthur Gordon Meedeniya               | do.          | 1       | 2  | 25 |
| 81y1 | Ambagahamulahena      | do.  | do.          | 0       | 1  | 18 |
| 94A  | Mudunpilahena         | do.  | do.          | 0       | 3  | 31 |
| 17L  | Kalukellahena         | Crown, balance not paid by Kuruwege Peter Fernando of Rambukkana | do.          | 1       | 3  | 34 |
| 17AN | Borellelindagawawatta | Crown, balance not paid by Warusamanayalagedera Kira             | Jungle       | 0       | 0  | 22 |
| 17AO | Kalukellehena         | do.  | do.          | 1       | 0  | 10 |
| 17BA | Do.                   | do.  | Garden       | 0       | 2  | 24 |
| 17BE | Do.                   | do.  | do.          | 1       | 1  | 12 |
| 102D | Leeniyagollehena      | Crown, balance not paid by Ranhottidewayalage Kiri-hapuwa        | Chena        | 1       | 1  | 17 |
| 111  | Kanugollemukalana     | Crown  | Forest       | 16      | 3  | 4  |
| 112  | Wewemademukalana      | do.  | do.          | 14      | 0  | 15 |

Upset price at Rs. 15 to Rs. 100 per acre. Further information regarding these lands can be obtained from the Land Settlement Officer, and plans of them from the Surveyor-General.

Colonial Secretary's Office  
Colombo, July 5, 1922.

B. HORSBURGH,  
Acting Colonial Secretary.

**No. 6,272, S. O.**—On Monday, August 21, 1922, at 12 noon, the Land Settlement Officer will put up to for sale or settlement, at Walpola Camp, the under-mentioned portions of Crown land, on the terms authorized by Government. Twenty-seven allotments of land situated in the Walgam pattu of Kinigoda korale division of the Kegalla District of the Province of Sabaragamuwa.

| Lot. | Name of Land.                                   | Name of Claimant.   | Description.        | Extent. |    |    |
|------|---|---|---------------------|---------|----|----|
|      |   |   |                     | A.      | R. | P. |
| 47   | Galedandamullehena                              | Balance not paid by (1) Morawahalage Jayatu, (2) ditto Ausadahamy, (3) ditto Punchina, (4) ditto Dingira, (5) Morawalagedera Mudalihamy                               | Chena               | 1       | 1  | 2  |
| 48   | Do.   | Balance not paid by (1) Etampola Arachchilage Hendrick Sinno, (2) Mudaligedera Kiri Banda, (3) Mudalihamy, (4) Ranamalahmy  | do.                 | 2       | 1  | 10 |
| 50   | Galedandamullewatta                             | do.   | Garden              | 0       | 0  | 30 |
| 54   | Do.   | do.   | do.                 | 0       | 2  | 34 |
| 55   | Galedandamullehena                              | do.   | do.                 | 0       | 2  | 9  |
| 56   | Do.   | do.   | Plantains           | 0       | 0  | 36 |
| 204  | Meegahawattehena                                | Balance not paid by (1) Mudaligedera Sirimalhamy, (2) Kuruppu Mudiyanseleage Ukku Menika, (3) Mudaligedera Appuhamy, (4) ditto Punchirala, (5) ditto Dingiri Appuhamy | Chena               | 1       | 0  | 20 |
| 205  | Do.   | do.   | Garden              | 1       | 0  | 9  |
| 342  | Hurigollehena                                   | Balance not paid by Hatandagedera Dingiri Etana   | Chena               | 2       | 1  | 35 |
| 265  | Kospelehena                                     | (1) Kaluachige Punchirala, (2) ditto Appuhami, (3) ditto Ranhami, (4) ditto Jotihami  | do.                 | 0       | 0  | 26 |
| 274  | Diganehena <i>alias</i> Mailagahamulatennewatta | (1) Kadahapolage Dingiri Amma, (2) Kuluachchige Mudiyanse, (3) ditto Ukku Amma, (4) ditto Punchi Menika, (5) ditto Podi Menika  | do.                 | 0       | 2  | 17 |
| 275  | Diganehena                                      | Kaluachchige Ranhami  | do.                 | 0       | 0  | 33 |
| 276  | Do.   | (1) Heratralalage Dingiri Appuhamy, (2) ditto Appuhami, (3) ditto Dingiri Hami, (4) the heirs of ditto Bandirala, (5) ditto Appuhami                                  | do.                 | 0       | 3  | 18 |
| 356½ | (Reservation for old road)                      | Crown   | Chena               | 0       | 0  | 29 |
| 1½   | Tennehena                                       | do.   | do.                 | 0       | 1  | 35 |
| 37½  | Kekulupelahena                                  | do.   | do.                 | 0       | 1  | 2  |
| 168  | Gadumehena                                      | do.   | do.                 | 0       | 3  | 25 |
| 286  | Ganegodahena                                    | do.   | do.                 | 0       | 2  | 4  |
| 287  | Do.   | do.   | do.                 | 3       | 3  | 2  |
| 288  | Do.   | do.   | do.                 | 1       | 0  | 7  |
| 294  | Thalagolahena                                   | do.   | do.                 | 1       | 1  | 24 |
| 350  | Gonamadehena                                    | do.   | Low jungle and rock | 0       | 2  | 31 |
| 379  | Galketiyahena                                   | do.   | Chena               | 1       | 1  | 1  |
| 381  | Do.   | do.   | do.                 | 0       | 2  | 16 |

| Lot. | Name of Land.         | Name of Claimant. | Description. | Extent. |    |    |
|------|-----------------------|-------------------|--------------|---------|----|----|
|      |                       |                   |              | A.      | R. | P. |
| 395  | Aliyawetichchahena    | Crown             | Chena        | 1       | 0  | 32 |
| 395A | Harankahatennapillewa | do.               | do.          | 0       | 0  | 36 |
| 395B | Do.                   | do.               | do.          | 0       | 1  | 37 |

Upset price at Rs. 16 to Rs. 50 per acre. Further information regarding these lands can be obtained from the Land Settlement Officer, and plans of them from the Surveyor-General.

Colonial Secretary's Office,  
Colombo, July 5, 1922.

B. HORSBURGH,  
Acting Colonial Secretary.

**No. 6,273, S. O.**—On Thursday, August 24, 1922, at 12 noon, the Land Settlement Officer will put up for sale or settlement, at Rambukkana Resthouse, the under-mentioned portions of Crown land, on the terms authorized by Government. Twenty-seven allotments of land situated in the Galboda pattu of Galboda korale division of the Kegalla District of the Province of Sabaragamuwa.

| Lot. | Name of Land.                        | Name of Claimant.  | Description.     | Extent. |    |    |
|------|--------------------------------------|--|------------------|---------|----|----|
|      |                                      |  |                  | A.      | R. | P. |
| 171  | Unumuwepillewa                       | Crown and (1) Mudiyanse Menikrala Neketrala, (2) ditto Puchi Mudiyanse, (3) ditto Kiri Banda, (4) ditto Pinchi Menika, (5) ditto Mutu Menika | Chena            | 2       | 0  | 37 |
| 85c  | Bogahamullekumburepillewa            | Crown and Rasnakaralagedera Mudiyanse  | do.              | 0       | 1  | 0  |
| 141B | Egodapitiyahena                      | Crown and Wirasekera Arachchilage Dingiri Banda of Gondawala   | do.              | 0       | 0  | 19 |
| 141c | Do.                                  | do.  | do.              | 0       | 0  | 10 |
| 46   | Urumullewatta                        | Crown  | Garden           | 0       | 0  | 31 |
| 110  | Bandarahena                          | do.  | Chena            | 0       | 2  | 6  |
| 153B | Pahala-arambahena                    | do.  | do.              | 0       | 0  | 7  |
| 4    | Kongahamulahena                      | do.  | do.              | 0       | 3  | 7  |
| 7    | Dahanekkalagewattahena               | do.  | do.              | 0       | 1  | 27 |
| 21   | Walarambehena                        | do.  | do.              | 0       | 3  | 33 |
| 23   | Walarambepillewa                     | do.  | do.              | 0       | 0  | 38 |
| 47   | Urumullekumburepillewa               | do.  | do.              | 0       | 1  | 10 |
| 48   | Pahalawatta                          | do.  | Garden           | 0       | 2  | 9  |
| 64   | Galedandehena                        | do.  | Chena and jungle | 0       | 3  | 25 |
| 69   | Galkurugollehena                     | do.  | Chena            | 0       | 2  | 17 |
| 112  | Erbulambehena                        | do.  | do.              | 1       | 2  | 10 |
| 123  | Kehelhena                            | do.  | do.              | 2       | 0  | 4  |
| 125  | Kehelhenekandemudunagal-peyamukalana | do.  | Forest           | 1       | 1  | 17 |
| 151  | Meegahawalahena                      | do.  | Chena            | 0       | 2  | 12 |
| 166  | Betwarambehena                       | do.  | do.              | 1       | 1  | 3  |
| 183  | Moragollehena                        | do.  | do.              | 2       | 1  | 21 |
| 201  | Dodangolletennehena                  | do.  | do.              | 1       | 2  | 38 |
| 57   | Godagandenikanda or Dambagollehena   | do.  | Forest           | 2       | 1  | 10 |
| 101  | Werallagollehena                     | Crown, encroachment by Arambepolagedera Kiri Banda   | Chena            | 1       | 2  | 22 |
| 154  | Pahala-arambehena                    | Crown  | do.              | 0       | 2  | 0  |
| 185  | Gallendamukalana                     | do.  | Forest           | 1       | 1  | 7  |
| 31   | Bomaluwewattehena                    | do.  | Chena            | 0       | 3  | 15 |

Upset price at Rs. 16 to Rs. 50 per acre. Further information regarding these lands can be obtained from the Land Settlement Officer, and plans of them from the Surveyor-General.

Colonial Secretary's Office,  
Colombo, July 5, 1922.

B. HORSBURGH,  
Acting Colonial Secretary.

**No. 6,274, S. O.**—On Monday, August 21, 1922, at 12 noon, the Land Settlement Officer will put up for sale or settlement, at Walpola Camp, the under-mentioned portions of Crown land, on the terms authorized by Government. Eight allotments of land situated in the Walgam pattu of Kinigoda korale division of the Kegalla District of the Province of Sabaragamuwa.

| Lot. | Name of Land.                          | Name of Claimant.  | Description. | Extent. |    |    |
|------|--|--|--------------|---------|----|----|
|      |  |  |              | A.      | R. | P. |
| 99M  | Gonnagahamulawatta                     | Balance not paid by Henry William Boyagoda Ratemahatmaya, Rambukkana | Garden       | 0       | 1  | 27 |
| 126½ | Rukattanagahamula alias Hulankadewatta | do.  | do.          | 1       | 3  | 13 |
| 189A | Meeranwalahena                         | (1) Edirisinghe Ruvina, (2) Mr. Senanayake of Botale                 | Chena        | 2       | 2  | 1  |
| 301  | Bulugahamulahena                       | Yodapedige Charles   | do.          | 2       | 3  | 13 |
| 8    | Mekaralyayehena                        | Crown  | Jungle       | 2       | 1  | 18 |
| 368  | Wagollewattehena                       | do.  | Chena        | 0       | 1  | 32 |
| 431½ | Wagollewatta                           | do.  | Garden       | 0       | 0  | 36 |
| 301H | Karawagahamulahena                     | do.  | Chena        | 2       | 1  | 29 |

Upset price at Rs. 16 to Rs. 50 per acre. Further information regarding these lands can be obtained from the Land Settlement Officer, and plans of them from the Surveyor-General.

Colonial Secretary's Office,  
Colombo, July 5, 1922.

B. HORSBURGH,  
Acting Colonial Secretary.

No. 6,275, S. O.—On Thursday, August 24, 1922, at 12 noon, the Land Settlement Officer will put up for sale or settlement, at Rāmbukkana Resthouse, the under-mentioned portion of Crown land, on the terms authorized by Government. An allotment of land situated in the Galboda pattu of Galboda korale division of the Kegalla District of the Province of Sabaragamuwa.

## Block survey preliminary plan 180.—Dunugama.

| Lot. | Name of Land.        | Name of Claimant.                      | Description. | Extent.<br>A. R. P. |
|------|----------------------|--|--------------|---------------------|
| 21   | Barandaraudamukalana | Crown, applied for by Mr. C. A. Perera | Forest       | 13 1 29             |

Upset price at Rs. 16 to Rs. 100 per acre. Further information regarding these lands can be obtained from the Land Settlement Officer, and plans of them from the Surveyor-General.

Colonial Secretary's Office,  
Colombo, July 5, 1922.

B. HORSBURGH,  
Acting Colonial Secretary.

No. 6,276, S. O.—On Monday, August 21, 1922, at 12 noon, the Land Settlement Officer will put up for sale or settlement, at Walpola Camp, the under-mentioned portions of Crown land, on the terms authorized by Government. Three allotments of land situated in the Walgam pattu of Kinigoda korale division of the Kegalla District of the Province of Sabaragamuwa.

## Block survey preliminary plan, 150.—Puwakmote.

| Lot. | Name of Land.      | Name of Claimant.   | Description. | Extent.<br>A. R. P. |
|------|--------------------|---|--------------|---------------------|
| 87   | Weliullehena       | (1) Henakgedera Ran Menika, (2) Wickrema Arachchige Dingiri Menika                        | Chena        | 0 2 37              |
| 61   | Gallindepitiyehena | (1) Konara Mudiyansele Ukku Banda, (2) ditto Ukku Amma, (3) Madige Vidanage Punchi Menika | do.          | 0 3 1               |
| 1D   | do.                | do.   | do.          | 0 1 18              |

Upset price at Rs. 16 to Rs. 50 per acre. Further information regarding these lands can be obtained from the Land Settlement Officer, and plans of them from the Surveyor-General.

Colonial Secretary's Office,  
Colombo, July 5, 1922.

B. HORSBURGH,  
Acting Colonial Secretary.

### LAND ACQUISITION NOTICES.

HAVING been duly directed by the Governor, with the advice of the Executive Council, acting under the provisions of Ordinance No. 3 of 1876, section 6, as amended by section 3 of Ordinance No. 10 of 1911, to take order for the acquisition of the following land required for a public purpose, namely, for the Darley road improvements, to wit:—

## Preliminary plan 17,927.—Maradana, Colombo.

| Lot. | Name of Land.                      | Description.                         | Name of Claimant.   | Extent.<br>A. R. P. |
|------|------------------------------------|--------------------------------------|---------------------|---------------------|
| 1    | Land bearing assessment No. 41 (1) | Bare land and part of a masonry wall | Messrs. Brown & Co. | 0 0 12.12           |

I hereby give public notice, as required by section 7, that the Government proposes to take possession of the above land. All persons interested in the aforesaid land are hereby required to appear personally or by agent before me at the Municipal Office, Colombo, on Thursday, August 3, 1922, at 10 A.M., and to state the nature of their respective interests in the land, and the amounts and particulars of their claims to compensation for such interests.

The Municipal Office,  
Colombo, June 28, 1922.

T. REID,  
Chairman, Municipal Council,  
and Mayor of Colombo.