

Ceylon Government Gazette

Published by Authority.

No. 7,268 — FRIDAY, JULY 21, 1922.

Part III.—Lands.

Separate paging is given to each Part in order that it may be filed separately.

	PAGE		PAGE		PAGE
Land Settlement Notices :—		Land Sales by the Government Agents :—		Land Sales by the Settlement Officer :—	
Final Orders	849	North-Western Province ..	—	Northern Province ..	—
Preliminary Notices	858	North-Central Province ..	864	Eastern Province ..	—
Land Sales by the Government Agents :—		Province of Uva ..	865	North-Western Province ..	867
Western Province ..	—	Province of Sabaragamuwa ..	867	North-Central Province ..	—
Central Province ..	—	Land Sales by the Settlement Officer :—		Province of Uva ..	—
Southern Province ..	864	Western Province ..	—	Province of Sabaragamuwa ..	—
Northern Province ..	—	Central Province ..	—	Land Acquisition Notices ..	870
Eastern Province ..	—	Southern Province ..	—	Land Resumption Notices ..	—

FINAL ORDERS.

Kurunegala S. O. No. 3,216.

Order under Section 2 of "The Waste Lands Ordinances of 1897, 1899, 1900, and 1903," declaring Land to be Crown Property.

In the matter of the lands commonly called or known as Gansabhawa road (part of) and Karambewawewa (tank and bund), situate in the village of Karambewa, in the Giratalane korale of the Dewameddi hatpattu of the Kurunegala District, in the North-Western Province, and of "The Waste Lands Ordinances of 1897, 1899, 1900, and 1903."

THE notice required by section 1 of "The Waste Lands Ordinances of 1897, 1899, 1900, and 1903," having been duly published in manner prescribed by that section in respect of the above-named lands (*vide* Notice No. 7,642), and no claim having been made to the said lands or to any interest therein within the period of three months from the date specified in the said notice, I, Norman Albert Hampton, Special Officer appointed under section 28 of the said Ordinances, under and by virtue of the powers vested in me in that behalf by section 2 of the said Ordinances, do hereby on this 21st day of May, 1922, order and declare that the said lands, as more fully described herein below, situate in the village of Karambewa, in the Giratalane korale of the Dewameddi hatpattu of the Kurunegala District, in the North-Western Province, and shown as lots 12, 8, 9, and 13 in block survey preliminary plan 1,767 and in the annexed diagrams, and containing in extent 6 acres 1 rood and 8 perches, are the property of the Crown.

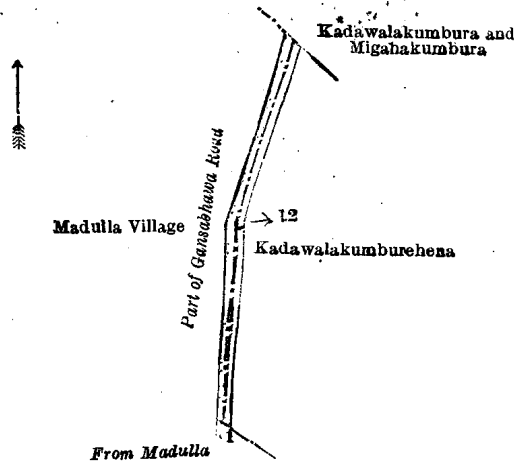
Description of the Lands referred to.

The following lots situated in the village of Karambewa, in the Giratalane korale of the Dewameddi hatpattu of the Kurunegala District, in the North-Western Province, as described in the annexed diagrams :—

I.—Block survey preliminary plan 1,767.

Lot.	Name of Land.	Extent, A. R. P.
12 ..	Gansabhawa road (part of) ..	0 0 22

and bounded as follows : on the north by Kadawalakumbura and Migahakumbura claimed by Dewasinghe Mudiyansele Appuhami and others ; on the east by Kadawalakumburehena (private) ; on the south by the village limit of Madulla ; on the west by the village limit of Madulla (part of Gansabhawa road).



Surveyor-General's Office,
Colombo, March 17, 1922.

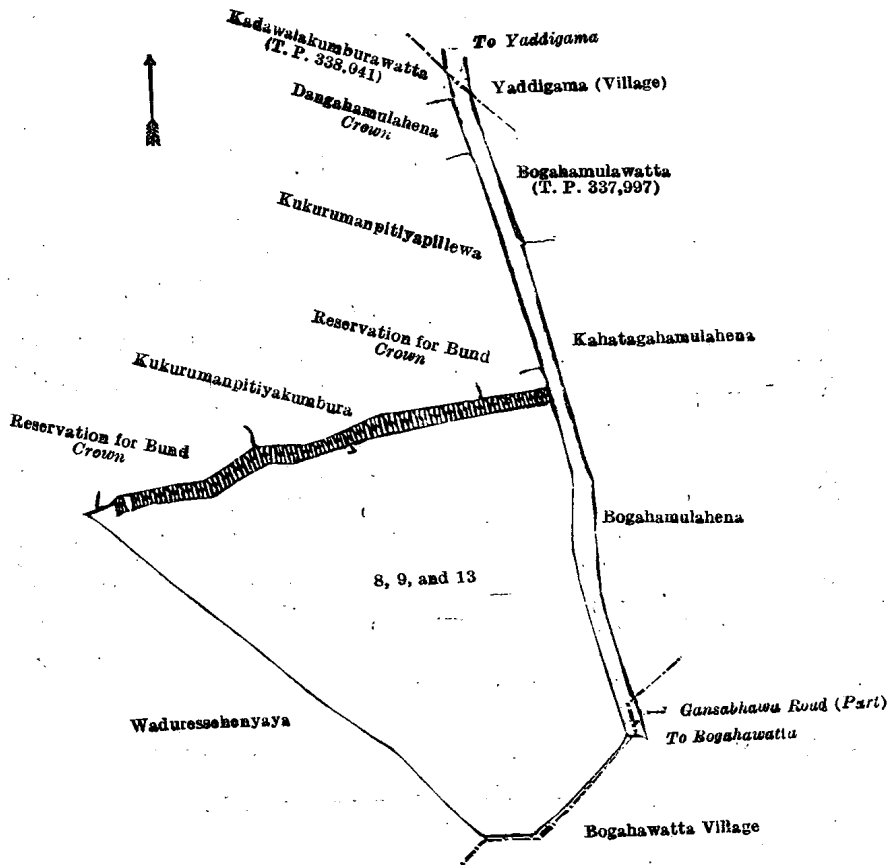
Scale of 4 Chains to an Inch.

C. H. VINCE,
for Surveyor-General.

II.—Block survey preliminary plan 1,767.

Lot.	Name of Land.	Extent, A. R. P.
8 ..	Gansabhawa road	0 2 1
9 ..	Karambewawewa (tank and bund)	5 2 21
13 ..	Gansabhawa road (part of)	0 0 4
		6 0 26

and bounded as follows : on the north by reservation for bund to be declared the property of the Crown under the Waste Lands Ordinances, Kukurumanpitiyakumbura claimed by Dewasinghe Mudiyansele Kiribanda, reservation for bund to be declared the property of the Crown under the Waste Lands Ordinances, Kukurumanpitiyapillewa sold to Dewasinghe Mudiyansele Nanhami under the Waste Lands Ordinances, Dangahamulahena to be declared the property of the Crown under the Waste Lands Ordinances, Kadawalakumburawatta sold by the Crown (T. P. 338,041), the village limit of Yaddigama ; on the east by the village limit of Yaddigama, Bogahamulawatta sold by the Crown (T. P. 337,997), Kahatagahamulahena (private), Bogahamulahena (private), the village limit of Bogahawatta ; on the south by the village limit of Bogahawatta, Waduressehenyaya (private) ; on the west by Waduressehenyaya (private).



Surveyor-General's Office,
Colombo, March 17, 1922.

Scale of 4 Chains to an Inch.

C. H. VINCE,
for Surveyor-General.

May 21, 1922.

N. A. HAMPTON,
Special Officer.

Kurunegala S. O. No. 3,217.**Order under Section 2 of "The Waste Lands Ordinances of 1897, 1899, 1900, and 1903,"
declaring Land to be Crown Property.**

In the matter of the lands commonly called or known as Gansabhawa road and reservation (part of), Ratmalagahayaya, &c., situate in the village of Kumbukwewa, in the Pahalawisideke korale of the Wannu hatpattu of the Kurunegala District, in the North-Western Province, and of "The Waste Lands Ordinances of 1897, 1899, 1900, and 1903."

THE notice required by section 1 of "The Waste Lands Ordinances of 1897, 1899, 1900, and 1903," having been duly published in manner prescribed by that section in respect of the above-named lands (*vide* Notice No. 8,042), and no claim having been made to the said lands or to any interest therein within the period of three months from the date specified in the said notice, I, Maxwell MacLagan Wedderburn, Special Officer appointed under section 28 of the said Ordinances, under and by virtue of the powers vested in me in that behalf by section 2 of the said Ordinances, do hereby on this 24th day of May, 1922, order and declare that the said lands, as more fully described herein below, situate in the village of Kumbukwewa, in the Pahalawisideke korale of the Wannu hatpattu of the Kurunegala District, in the North-Western Province, and shown as lots 1, 2, 3, 4, 6, 7, 8, 9, 10, 11, 12, 15, 21, 23, 24, 25, 26, 27, 28, 30, 31, 32, 33, 34, 36, 45, 46, 47, 48, 49, 50, 51, 52, 56, 57, and 58 in block survey preliminary plan 1,852 and in the annexed diagram, and containing in extent 412 acres 2 roods and 32 perches, are the property of the Crown.

Description of the Lands referred to.

The following lots situated in the village of Kumbukwewa, in the Pahalawisideke korale of the Wannu hatpattu of the Kurunegala District, in the North-Western Province, as described in the annexed diagram:—

Block survey preliminary plan 1,852.

Lot.	Name of Land.	Extent, A. R. P.	Lot.	Name of Land.	Extent, A. R. P.
1	Gansabhawa road and reservation (part of)	0 2 21	31	Pamburugewewa (tank and bund)	3 1 9
2	Ratmalagahayaya	26 3 10	32	Wekandebimawetasmattchena (reservation for tank bund)	0 1 4
3	Hataraisarahena	6 1 8	33	Welaismattekena	4 3 12
4	Kon-oya (part of)	0 0 39	34	Ela (channel)	0 0 13
6	Wanagawahena	1 0 34	36	Welaismattekena (reservation for tank bund)	0 2 16
7	Do. (reservation for tank bund)	0 1 34	45	Kaikawalagala (rock)	6 0 38
8	Murungawatta	0 2 38	46	Polkatuwawamukalana	24 0 5
9	Kalatuwawahena	52 0 14	47	Hikgahamulahenyaya	144 1 8
10	Road to pansala and reservation	0 3 21	48	Gansabhawa road and reservation	1 3 19
11	Kaikawelagala (reservation for trig. station)	1 2 12	49	Henagederawewa (tank and bund)	8 0 0
12	Kalatuwawahena	21 2 7	50	Gansabhawa road and reservation	0 1 29
15	Kumbukwewa (tank and bund)	25 0 9	51	Wekandabima <i>alias</i> Bogahamulahena (reservation for tank bund)	0 0 17
21	Ehatugahamulawatta	0 2 13	52	Bogahamulahena	6 1 22
23	Ihalakumbureismattchena	4 0 15	56	Wekandabima, Indipitiyahena (reservation for tank bund)	0 0 27
24	Horow-ela (channel)	0 0 8	57	Indipitiyahenyaya	58 1 17
25	Kon-oya	1 3 10	58	Kon-oya (part of)	0 1 33
26	Ratmalagahayaya (reservation for a means of access to cemetery)	0 1 8			412 2 32
27	Minipittaniya (cemetery)	0 1 10			
28	Ratmalagahayaya	8 1 34			
30	Wekandebima (reservation for tank bund)	0 0 18			

and bounded as follows: on the north by the village limit of Maho, the village limit of Nettipolagama; on the east by the village limit of Nettipolagama, the village limit of Dullewa, the boundary of the Katuwana korale (the village limit of Karuwalagaswewa); on the south by the village limit of Udagedera, the village limit of Kekunewa; on the west by the village limits of Kekunewa and Maduragama, part of Gansabhawa road from Maduragama to Maho, and reservation.

NOTE.—The following lots lying within the above-mentioned boundaries are excluded from this order, and their aggregate acreage of 125 acres and 16 perches is not included in the acreage of 412 acres 2 roods and 32 perches given above:—

Block survey preliminary 1,852.

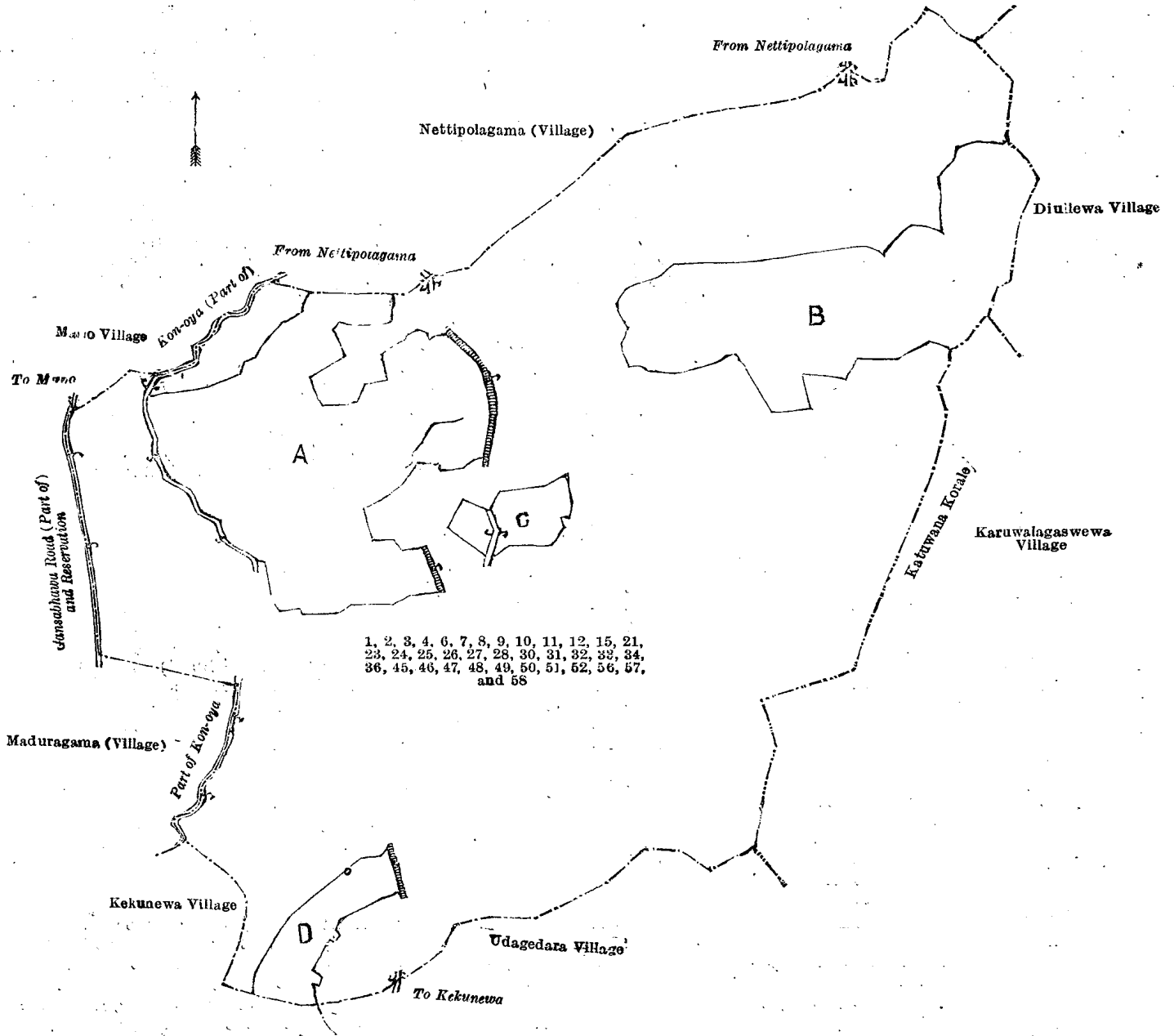
Lot.	Name of Land.	Extent, A. R. P.	Lot.	Name of Land.	Extent, A. R. P.
A 5	Kongahamulawatta	1 3 24	B 44	Galapaulawatta	1 0 23
A 16	Ambagahamulawatta	0 1 22	C 37	Wewaihalawatta	0 3 14
A 17	Welaismattewatta	1 0 16	C 38	Kadurugahamulawatta	0 2 25
A 18	Do.	0 0 38	C 39	Hikgahamulawatta	0 2 17
A 19	Wekandapaulawelkotuwa	0 1 3	C 40	Do.	1 2 26
A 20	Wewapaulawatta	0 1 35	C 41	Do.	0 3 26
A 22	Ehatugahamulawatta	0 3 32	C 42	Walanodawatta	1 0 36
A 29	Pamburugaswela, Meegahakumbura	53 2 23	D 53	Henagederawelakamata (threshing-floor)	0 0 16
A 35	Siyambalagahamulawatta	2 3 6	D 54	Do. (do.)	0 0 9
B 13	Galwewa (tank)	0 0 33	D 55	Henagedarawela	8 0 38
B 14	Pansalawatta, Pansalawewa, Pansalawela, Pinhena (T. P. 80,159)	44 2 0			125 0 16
B 43	Dangahamulawatta	3 0 34			

[For Diagram see page 852.]

Puttalam S. O. No. 80.**Order under Section 2 of "The Waste Lands Ordinances of 1897, 1899, 1900, and 1903,"
declaring Land to be Crown Property.**

In the matter of the lands commonly called or known as Kulankattiwahenyaya (reservation for Compasspara), Helambagahayaya (reservation for minor road), &c., situate in the village of Eppandikulama, in the Kumarawanni pattu korale of the Demala hatpattu of the Puttalam District, in the North-Western Province, and of "The Waste Lands Ordinances of 1897, 1899, 1900, and 1903."

THE notice required by section (1) of "The Waste Lands Ordinances of 1897, 1899, 1900, and 1903," having been duly published in manner prescribed by that section in respect of the above-named lands (*vide* Notice No. 8,014), and no claim having been made to the said lands or to any interest therein within the period of three months from the date specified in the said notice, I, Walter Ernest Wait, Special Officer appointed under section 28 of the said Ordinances, under and by virtue of the powers vested in me in that behalf by section 2 of the said Ordinances, do hereby on this 5th day April,



Surveyor-General's Office,
Colombo, December 5, 1921.

Scale of 16 Chains to an Inch.

G. K. THORNHILL,
for Surveyor-General.

May 24, 1922.

M. M. WEDDERBURN,
Special Officer.

1922, order and declare that the said lands, as more fully described herein below, situate in the village of Eppandikulama, in the Kumarawanni pattu korale of the Demala hatpattu of the Puttalam District, in the North-Western Province, and shown as lots 1, 2, 3, 4, 5, 6, 7, 8, 9, 10, 11, 12, 13, 14, 15, 16, 17, 18, and 19 in block survey preliminary plan 1,836 and in the annexed diagram, and containing in extent 448 acres 2 roods and 31 perches, are the property of the Crown.

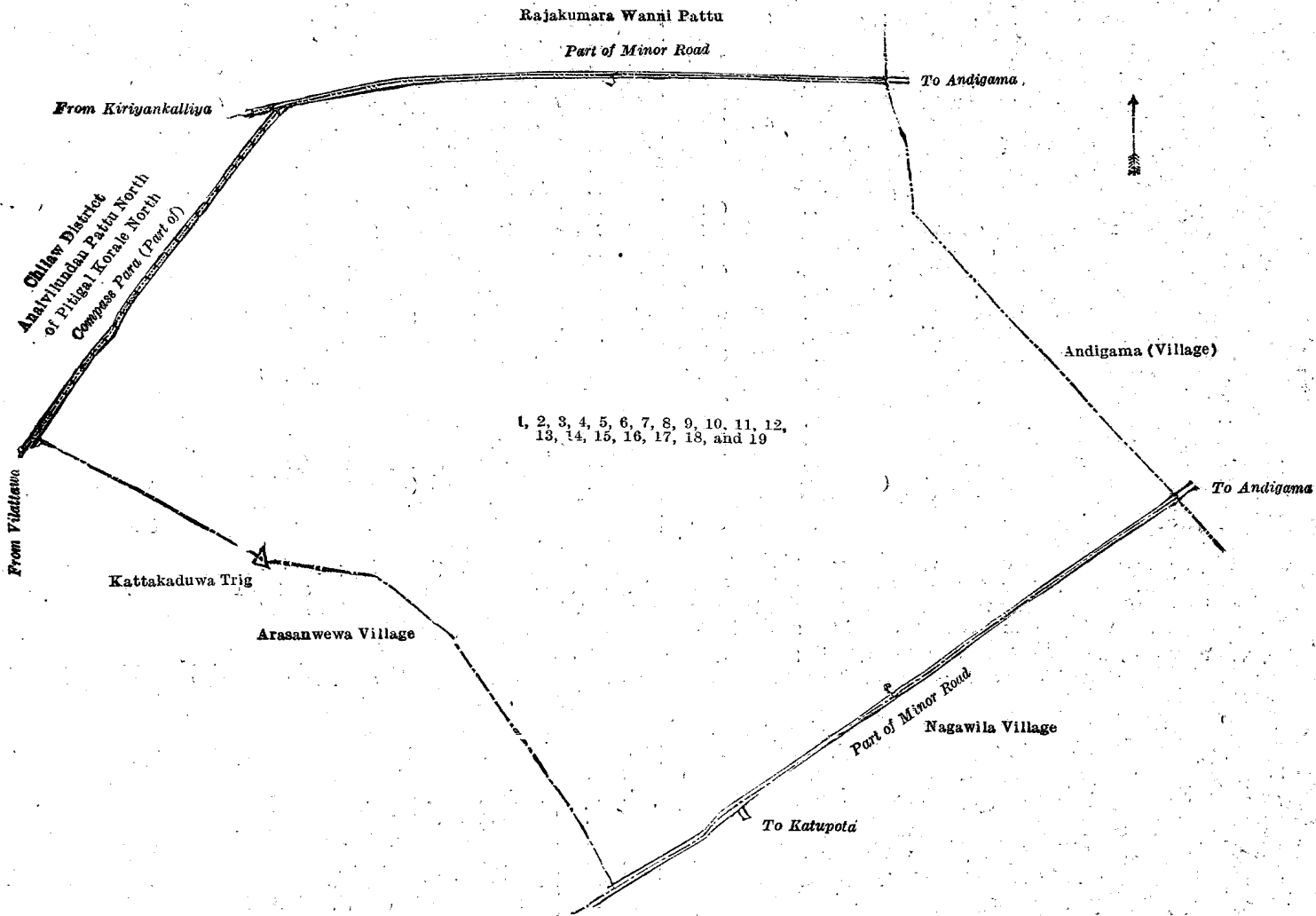
Description of the Lands referred to.

The following lots situated in the village of Eppandikulama, in the Kumarawanni pattu korale of the Demala hatpattu of the Puttalam District, in the North-Western Province, as described in the annexed diagram:—

Block survey preliminary plan 1,836.

Lot.	Name of Land.	Extent, A. R. P.	Lot.	Name of Land.	Extent, A. R. P.
1	Kulankattiwewehenyaya (reservation for compass para)	1 2 17	11	Moragahayaya, Palugahayaya, Kumbukgahakumbura	381 3 22
2	Helambagahayaya (reservation for minor road)	2 0 1	12	Hakurawetiyeheyenaya (reservation for minor road)	2 0 0
3	Mala-ela (stream)	0 1 30	13	Kudawewa (old bund)	0 1 3
4	Pahala Eppandikulamahenyaya	0 2 9	14	Marakkayagamawewa (reservation for bund)	0 2 30
5	Tuthtiriwewehenyaya	11 0 4	15	Do. (tank and bund)	8 3 28
6	Do. (reservation for tank bund)	0 2 15	16	Korakawalemukalana	29 3 8
7	Tuthtiriwewa (tank and bund)	5 1 8	17	Compass para (road) (part of)	0 2 5
8	Pahala eppandikulamawewakandiya.	0 2 22	18	Minor road (part of)	0 3 15
9	Kulankattiwewakandiya (abandoned tank)	0 1 27	19	Do. (do.)	1 0 4
10	Helambagahayaya, Helambahena, Kongahayaya, Daminagahahena, Kadurugahayaya, Akuruwetiyehehena,			Hakuruwetiyehekanda	0 0 23
					448 2 31

and bounded as follows : on the north by part of minor road (the boundary of the Rajakumarawanni pattu) ; on the east by the village limit of Andigama, part of minor road (the village limit of Nagawila) ; on the south by part of minor road (the village limit of Nagawila), the village limit of Arasanwewa ; on the west by the village limit of Arasanwewa, part of Compass para (the boundary of Pitigal korale north in Anaivilundan pattu north of the Chilaw District).



Surveyor-General's Office,
Colombo, September 23, 1921.

Scale of 16 Chains to an Inch.

G. K. THORNHILL,
for Surveyor-General.

April 5, 1922.

W. E. WAIT,
Special Officer.

Puttalam S. O. No. 81.

Order under Section 2 of "The Waste Lands Ordinances of 1897, 1899, 1900, and 1903," declaring Land to be Crown Property.

In the matter of the lands commonly called or known as Kongahalanda-hena, Siyambalagaha-henayaya, Helambagaha-henayaya, &c., situate in the village of Andigama, in the Kumarawanni pattu korale of the Demala hatpattu of the Puttalam District, in the North-Western Province, and of "The Waste Lands Ordinances of 1897, 1899, 1900, and 1903."

THE notice required by section 1 of "The Waste Lands Ordinances of 1897, 1899, 1900, and 1903," having been duly published in manner prescribed by that section in respect of the above-named lands (*vide* Notice No. 8,012), and no claim having been made to the said lands or to any interest therein within the period of three months from the date specified in the said notice, I, Walter Ernest Wait, Special Officer appointed under section 28 of the said Ordinances, under and by virtue of the powers vested in me in that behalf by section 2 of the said Ordinances, do hereby on this 5th day of April, 1922, order and declare that the said lands, as more fully described herein below, situate in the village of Andigama, in the Kumarawanni pattu korale of the Demala hatpattu of the Puttalam District, in the North-Western Province, and shown as lots 1, 2, 3, 4, 5, 6, 7, 8, 9, 10, 12, 13, 14, 15, 16, 17, 18, 19, 23, 24, 25, 26, 27, 28, 29, 39, 41, 42, 43, 44, 45, 47, 48, 49, 50, 51, 52, and 53 in block survey preliminary plan 1,837 and in the annexed diagram, and containing in extent 544 acres and 21 perches, are the property of the Crown.

Description of the Lands referred to.

The following lots situated in the village of Andigama, in the Kumarawanni pattu korale of the Demala hatpattu of the Puttalam District, in the North-Western Province, as described in the annexed diagram :—

Block survey preliminary plan 1,837.

Lot.	Name of Land.	Extent, A. R. P.	Lot.	Name of Land.	Extent, A. R. P.
1 ..	Kongahalandahena, Siyambalagahahenyaya, Helambagahahenyaya ..	83 0 4	26 ..	Kongahahena ..	0 3 8
2 ..	Do. (reservation for road) ..	1 3 12	27 ..	Footpath ..	0 0 4
3 ..	Part of minor road ..	0 1 15	28 ..	Kongahahena ..	0 1 23
4 ..	Minor road ..	7 1 18	29 ..	Bogahahena, Helambagahahena (sanitary reserve) ..	2 2 16
5 ..	Diwulgahahena (reservation for road) ..	1 3 16	39 ..	Mahawewa, Nabadagahawewa (tank and bund) ..	30 1 2
6 ..	Kongahahenyaya, Diwulgahahenyaya ..	45 3 22	41 ..	Kongahahena (reservation for road) ..	0 0 34
7 ..	Daminagahahena (reservation for road) ..	1 2 28	42 ..	Kongahahena ..	0 0 8
8 ..	Daminagahahena, Batuwewalanda, bund of Batuwewa tank, Mukalane-wewelanda ..	122 0 26	43 ..	Lindagawahena ..	0 2 26
9 ..	Batuwewalanda (reservation for road) ..	0 3 24	44 ..	Do. (reservation for road) ..	0 0 24
10 ..	Nitullagahawatta alias Daminagahawatta (reservation for road) ..	0 0 37	45 ..	Daminagahahena (do.) ..	0 0 33
12 ..	Palugahahena ..	0 1 30	47 ..	Do. (do.) ..	0 3 14
13 ..	Daminagahahena ..	0 0 37	48 ..	Dangahalanda, Daminagahahena, Diulgahalanda ..	101 3 38
14 ..	Wewagawahena (reservation for road) ..	0 1 17	49 ..	Dangahahena (reservation for road) ..	1 1 11
15 ..	Kadurugahawatta ..	0 0 38	50 ..	Weehenewewelanda, Daminagahahena (reservation for road) ..	3 1 12
16 ..	Wewagawahena ..	0 1 14	51 ..	Weehenewewelanda, Weehenewewa, Helambagahahena, Daminagahahena, Kongahahena, Daminagahahena ..	100 2 11
17 ..	Footpath ..	0 0 4	52 ..	Part of Tuttiriwewa (tank and bund) ..	0 3 35
18 ..	Alutwewa (tank and bund) ..	14 1 22	53 ..	Diulgahahena (reservation for bund) ..	0 0 22
19 ..	Kongahahena ..	0 1 3			
23 ..	Bogahahena ..	17 1 27			
24 ..	Do. Dangahahena (reservation for road) ..	0 2 22			
25 ..	Footpath ..	0 0 4			544 0 21

and bounded as follows : on the north by part of minor road from Kanuketiya (the village limit of Daluwegama), the village limit of Daluwegama, the boundary of the Pandita pattu; on the east by the boundary of the Pandita pattu, the village limits of Periyamaduwu and Velegama; on the south by the village limits of Nagawila and Eppandikulama; on the west by the village limits of Eppandikulama and Kattakaduwa.

NOTE.—The following lots lying within the above-mentioned boundaries are excluded from this order, and their aggregate acreage of 35 acres 2 roods and 23 perches is not included in the acreage of 544 acres and 21 perches given above :—

Block survey preliminary plan 1,837.

Lot.	Name of Land.	Extent, A. R. P.	Lot.	Name of Land.	Extent, A. R. P.
A 20 ..	Nitulagahakamata ..	0 0 16	A 33 ..	Daminagahawatta ..	0 0 19
A 21 ..	Kanuketiyakumbura, Webodakumbura, Dangahakumbura, Helambagahakumbura, Nitulagahakumbura, Kumbukgahakumbura, Ehatugahakumbura, Gansuriyagahakumbura, and Kajugahawatta ..	29 0 4	A 34 ..	Kadjugahawatta ..	0 1 9
A 22 ..	Meegahakamata ..	0 0 19	A 35 ..	Siyambalagahawatta ..	0 2 0
A 30 ..	Kohombagahawatta ..	0 1 25	A 37 ..	Kohombagahawatta ..	0 2 31
A 31 ..	Helambagahawatta ..	0 1 36	A 38 ..	Ambagahahenewatta ..	0 1 21
A 32 ..	Ambagahawatta ..	0 1 11	36 ..	Kosgahawatta ..	0 0 34
			11 ..	Nitulagahawatta (T. P. 314,906) ..	1 0 28
			40 ..	Kongahahena (T. P. 260,645) ..	0 3 6
			46 ..	Daminagahawatta (T. P. 319,252) ..	1 0 4
					35 2 23

[For Diagram see page 855.]

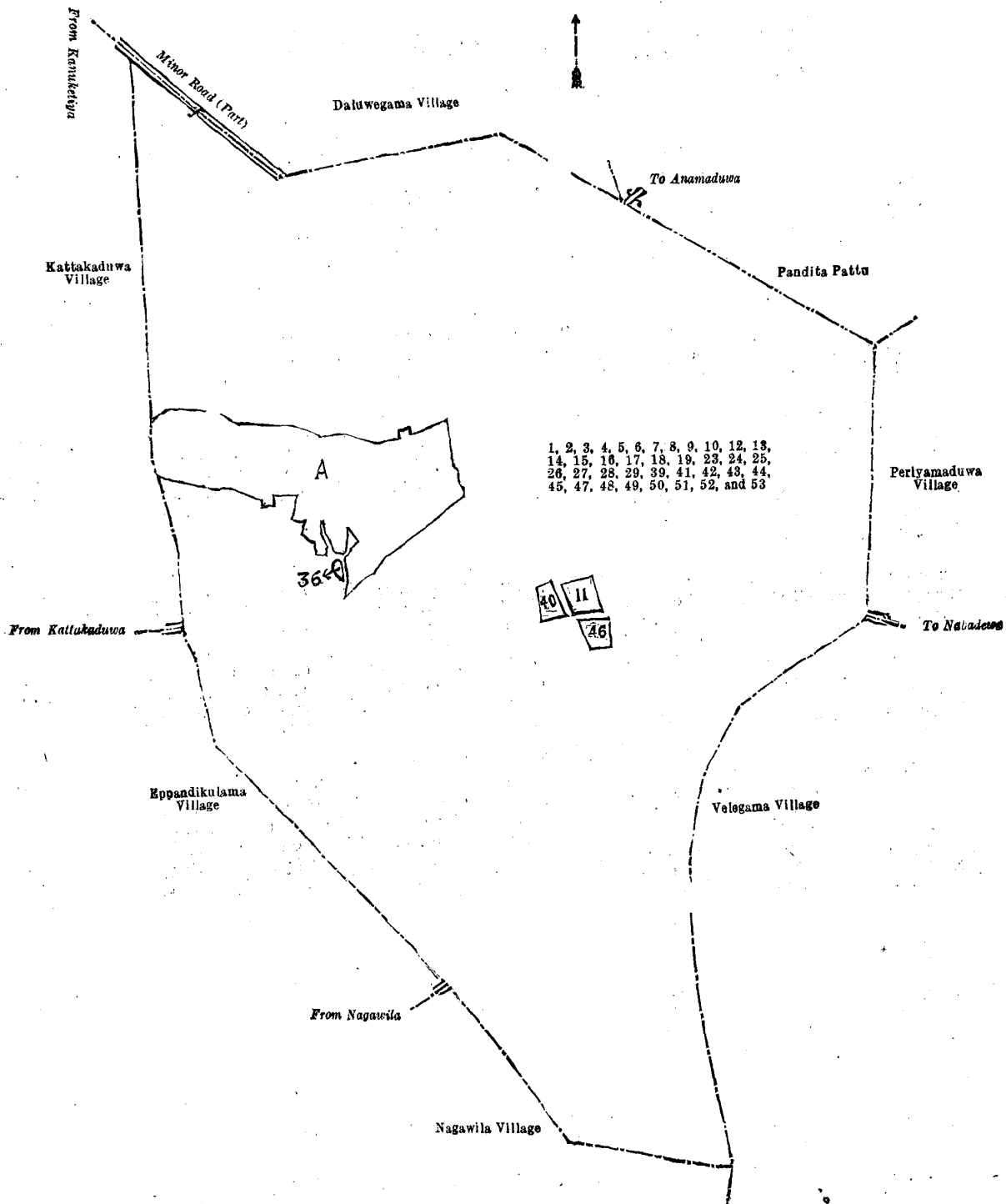
Uva S. O. No. 2,483.

Order under Section 4, Sub-section (1), of "The Waste Lands Ordinances of 1897, 1899, 1900, and 1903."

In the matter of the land commonly called or known as Peramasarawewatta (exclusive of the Gansabhawa path passing through the land), situate in the village of Bambaragama, in the Kumbalwela korale of the Yatikinda division, in the Province of Uva, and of "The Waste Lands Ordinances of 1897, 1899, 1900, and 1903."

WHEREAS in pursuance of section 1 of the said Ordinances it was duly declared and notified on the 25th day of October, 1918, that if no claim to the land commonly called or known as Peramasarawewatta (exclusive of the Gansabhawa path passing through the land), situate in the village of Bambaragama, in the Kumbalwela korale of the Yatikinda division, in the Province of Uva, containing in extent 1 rood and 30 perches, and shown as lot 59A in block survey preliminary plan 247 and in the annexed diagram, was made to John Murray Davies, Special Officer appointed under section 28 of the said Ordinances, within the period of three months from the date specified in the said notice, such land would be declared the property of the Crown, and dealt with on account of the Crown (*vide* Notice No. 7,042):

And whereas Mulatakumbure Dingiri Appu made claim thereto, and Howard Orme Fox, Special Officer appointed under section 28 of the said Ordinances, made due inquiry into such claim, and whereas the said claimant and the aforesaid Howard Orme Fox, with the consent of His Excellency the Governor, came to an agreement in writing dated the 20th day of August, 1919, concerning the said land, under section 4, sub-section (1), of the said Ordinances, whereby it was agreed that the said claimant should be declared the purchaser of the said land upon payment on or before the 20th day of November, 1919, to the Government Agent at Badulla or to the Settlement Officer, of a sum of Rupees Six and Cents Fifty-seven only (Rs. 6·57), as the purchase amount of the said land, and whereas the said amount has been duly paid by the said claimant, he is hereby, in pursuance of the agreement aforementioned, declared to be the purchaser of the said land, as more fully described herein below.



1, 2, 3, 4, 5, 6, 7, 8, 9, 10, 12, 13,
14, 15, 16, 17, 18, 19, 23, 24, 25,
26, 27, 28, 29, 39, 41, 42, 43, 44,
45, 47, 48, 49, 50, 51, 52, and 53

40 11
46

Surveyor-General's Office,
Colombo, September 29, 1921.

Scale of 16 Chains to an Inch.

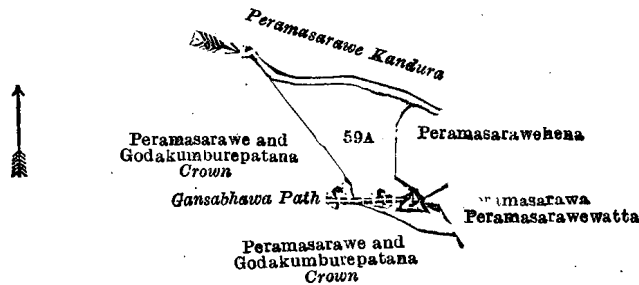
G. K. THORNHILL,
for Surveyor-General.

April 5, 1922.

W. E. WAIT,
Special Officer.

Description of the Land referred to.

The land commonly called or known as Peramasarawewatta (exclusive of the Gansabhawa path passing through the land), situated in the village of Bambaragama, in the Kumbalwela korale of the Yatikinda division, in the Province of Uva, containing in extent 1 rood and 30 perches, and shown as lot 59A in block survey preliminary plan 247 and in the annexed diagram, and bounded as follows: on the north by the Peramasarawekandura; on the east by Peramasarawehena claimed by Mulatakumbure Dingiriappu, Peramasarawa, Peramasarawewatta claimed by Mulatakumbure Dingiriappu; on the south and west by Peramasarawa and Godakumburepatana to be declared the property of the Crown under the Waste Lands Ordinances.



Surveyor-General's Office,
Colombo, March 16, 1922.

Scale of 4 Chains to an Inch.

C. H. VINCE,
for Surveyor-General.

May 4, 1922.

M. M. WEDDERBURN,
Special Officer.

Uva S. O. No. 2,484.

Order under Section 4, Sub-section (1), of "The Waste Lands Ordinances of 1897, 1899, 1900, and 1903."

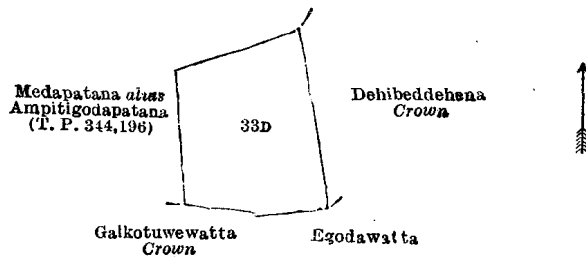
In the matter of the land commonly called or known as Hurigahakotuwwatta, situate in the village of Bambaragama, in the Kumbalwela korale of the Yatikinda division, in the Province of Uva, and of "The Waste Lands Ordinances of 1897, 1899, 1900, and 1903."

WHEREAS in pursuance of section 1 of the said Ordinances it was duly declared and notified on the 25th day of October, 1918, that if no claim to the land commonly called or known as Hurigahakotuwwatta, situate in the village of Bambaragama, in the Kumbalwela korale of the Yatikinda division, in the Province of Uva, containing in extent 3 roods and 19 perches, and shown as lot 33D in block survey preliminary plan 247 and in the annexed diagram, was made to John Murray Davies, Special Officer appointed under section 28 of the said Ordinances, within the period of three months from the date specified in the said notice, such land would be declared the property of the Crown, and dealt with on account of the Crown (*vide* Notice No. 7,042):

And whereas Egodawattegedera Hudu Menika made claim thereto, and Howard Orme Fox, Special Officer appointed under section 28 of the said Ordinances, made due inquiry into such claim; and whereas the said claimant and the aforesaid Howard Orme Fox, with the consent of His Excellency the Governor, came to an agreement in writing dated the 20th day of August, 1919, concerning the said land, under section 4, sub-section (1), of the said Ordinances, whereby it was agreed that the said claimant should be declared the purchaser of the said land upon payment on or before the 20th day of November, 1919, to the Government Agent at Badulla or to the Settlement Officer, of a sum of Rupees Thirteen and Cents Fifteen only (Rs. 13·15), as the purchase amount of the said land, and whereas the said amount has been duly paid by the said claimant, she is hereby, in pursuance of the agreement afore-mentioned declared to be the purchaser of the said land, as more fully described herein below.

Description of the Land referred to.

The land commonly called or known as Hurigahakotuwwatta, situated in the village of Bambaragama, in the Kumbalwela korale of the Yatikinda division, in the Province of Uva, containing in extent 3 roods and 19 perches, and shown as lot 33D in block survey preliminary plan 247 and in the annexed diagram, and bounded as follows: on the north by Medapatana *alias* Ampitigodapatana sold by the Crown (T. P. 344,196); on the east by Dehibeddehena to be declared the property of the Crown under the Waste Lands Ordinances; on the south by Egodawatta (private), Galkotuwwatta to be declared the property of the Crown under the Waste Lands Ordinances; on the west by Medapatana *alias* Ampitigodapatana sold by the Crown (T. P. 344,196).



Surveyor-General's Office,
Colombo, March 16, 1922.

Scale of 4 Chains to an Inch.

C. H. VINCE,
for Surveyor-General.

May 4, 1922.

M. M. WEDDERBURN,
Special Officer.

Order under Section 4, Sub-section (1), of "The Waste Lands Ordinances of 1897, 1899, 1900, and 1903," declaring Land to be Crown Property.

In the matter of the land commonly called or known as Wekadakanda, situate in the village of Lunugama, in Gangaboda pattu of Siyane korale east, in the Colombo District of the Western Province, and of "The Waste Lands Ordinances of 1897, 1899, 1900, and 1903."

WHEREAS in pursuance of section 1 of the said Ordinances it was duly notified on the 1st day of April, 1921, that if no claim to the land commonly called or known as Wekadakanda, situate in the village of Lunugama, in Gangaboda pattu of Siyane korale east, in the Colombo District of the Western Province, containing in extent 2 acres 2 roods and 9 perches, and shown as lot 3 in advance extract No. 2 of block survey preliminary plan 33 as described in the annexed diagram therefrom, was made to the Assistant Government Agent of the Colombo and Negombo Districts, within the period of three months from the date specified in such notice, such land would be declared the property of the Crown, and dealt with on account of the Crown (*vide* Notice No. 7,798):

And whereas Hapuarachchige Julis Appu of Lunugama made claim thereto, and whereas the said claimant has withdrawn his claim to the said land, I, Hubert Ernest Newnham, Assistant Government Agent of the Colombo and Negombo Districts, under and by virtue of the powers vested in me in that behalf by section 4 of the said Ordinances, do hereby on this 9th day of December, 1921, order and declare, under section 4, sub-section (1), of the said Ordinances, that the said land, Wekadakanda, as more fully described herein below, is the property of the Crown.

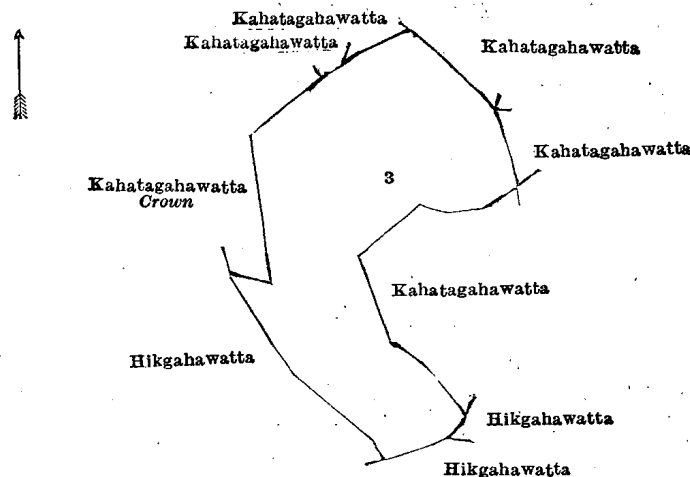
Description of the Land referred to.

The following lot situated in the village of Lunugama, in Gangaboda pattu of Siyane korale east, in the Colombo, District of the Western Province, as described in the annexed diagram:—

Advance extract No. 2 of block survey preliminary plan 33.

Lot.	Name of Land.	Extent, A. R. P.
3	Wekadakanda	2 2 9

and bounded as follows: on the north-east by Kahatagahawatta claimed by H. Julis Appu; on the east by Kahatagahawatta claimed by H. Julis Appu and others; on the south-east by Hikgahawatta claimed by K. Jamis Appu and others, and Hikgahawatta claimed by K. Podisingho and others; on the south-west by Hikgahawatta claimed by H. Julis Appu and others; and on the north-west by Kahatagahawatta, Crown, Kahatagahawatta claimed by H. Julis Appu and others, and Kahatagahawatta settled on H. Julis Appu.



Surveyor-General's Office,
Colombo, November 12, 1920.

Scale of 4 Chains to an Inch.

G. K. THORNHILL,
for Surveyor-General.

April 1, 1921.

H. E. NEWNHAM,
Assistant Government Agent.

**Order under Section 2 of "The Waste Lands Ordinances of 1897, 1899, 1900, and 1903,"
declaring Land to be Crown Property.**

In the matter of the lands commonly called or known as Andawalakanda *alias* Pathragodahena, Andawalakanda *alias* Pathragodahena (reservation for path), Andawalakanda *alias* Pathragodahena, and Andawalakanda *alias* Pathragodahena (reservation for Andawala-ela), situate in the village of Migahatenna, in Maha pattu south of the Pasdun korale east of the Kalutara District, in the Western Province, and of "The Waste Lands Ordinances of 1897, 1899, 1900, and 1903."

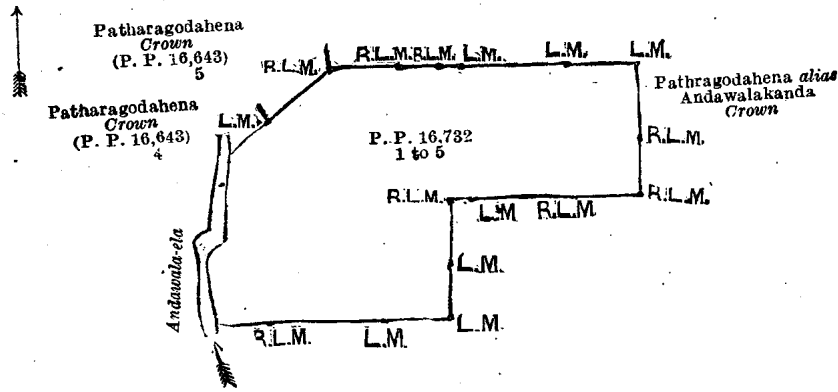
THE notice required by section 1 of "The Waste Lands Ordinances of 1897, 1899, 1900, and 1903," having been duly published in manner prescribed by that section in respect of the above-named lands (*vide* Notice No. 7,974), and no claim having been made to the said lands or to any interest therein within the period of three months from the date specified in the said notice, I, Bertram George de Glanville, Assistant Government Agent, Kalutara, under and by virtue of the powers vested in me in that behalf by section 2 of the said Ordinances, do hereby on this 29th day of March, 1922, order and declare that the said lands, as more fully described herein below, situate in the village of Migahatenna, in Maha pattu south of Pasdun korale east of the Kalutara District, in the Western Province, and shown as lots 1, 2, 3, 4, and 5 in preliminary plan 16,732 and in the annexed diagram, and containing in extent 3 acres 1 rood and 16 perches, are the property of the Crown.

Description of the Lands referred to.

The following lots situated in the village of Migahatenna, in Maha pattu south of Pasdun korale east of the Kalutara District, in the Western Province, as described in the annexed diagram:—

Lot.	Name of Land.	Extent, A. R. P.
1	Andawalakanda <i>alias</i> Pathragodahena	1 0 1
2	Do. (reservation for path)	0 0 9
3	Do.	0 3 34
4	Do.	0 3 34
5	Do. (reservation for Andawala-ela)	0 1 18
		3 1 16

and bounded as follows: on the north, east, and south by Pathragodahena *alias* Andawalakanda claimed by the Crown; and on the west by Andawala-ela, Pathragodahena claimed by the Crown (lots 4 and 5 in P. P. 16,643).



Surveyor-General's Office,
Colombo, August 20, 1921.

Scale of 4 Chains to an Inch.

C. H. VINCE,
for Surveyor-General.

March 29, 1922.

B. G. DE GLANVILLE,
Assistant Government Agent.

PRELIMINARY NOTICES.

Colombo Notice No. 8,139.

Notice under "The Waste Lands Ordinances of 1897, 1899, 1900, and 1903."

TAKE notice that unless within three months from July 21, 1922, the persons, if any, who claim any interest in the land hereinafter mentioned appear before the Additional Assistant Government Agent of the Colombo and Negombo Districts of the Western Province, at his office in Colombo, and make claim in person or in writing to the said land or to some interest therein :

Such Additional Assistant Government Agent, in pursuance of the powers in him vested by the said Ordinances, will declare by writing under his hand that the said land, to which no claim has been made, is the property of the Crown.

L. L. HUNTER,
Additional Assistant Government Agent.

NOTE.—A claim to a right of way over the said land is a claim to an interest in the said land.

Description of the Land referred to.

The following lots situated in the village of Pinnawala, in Meda pattuwa of the Hewagam korale, in the Colombo District of the Western Province, as described in the annexed diagram :—

		Preliminary plan 17,193.		Extent, A. R. P.	
Lot.	Name of Land.				
4	Horagahalanda	17	3 19
7	Pita-eladeniyagoda	0	0 35
				18	0 14

and bounded as follows : on the north by Horagahalanda or Morakelewatta claimed by the Crown (P. P. 17,193/1), land depicted in title plan 264,404, land depicted in title plan 264,451, Horagahalanda and Morakelewatta claimed by the Crown (P. P. 17,193/5) and land depicted in title plan 264,321 ; on the east by Horagahalanda, Crown reservation (P. P. 17,193/6), Anguruwela-ela, Pita-eladeniyagoda claimed by the Crown (P. P. 17,193/8), and lot 3 in preliminary plan 17,193 ; on the south by Crown reservation ; and on the west by Horagahalanda.

[For Diagram see page 859.]

Anuradhapura Notice No. 8,140.

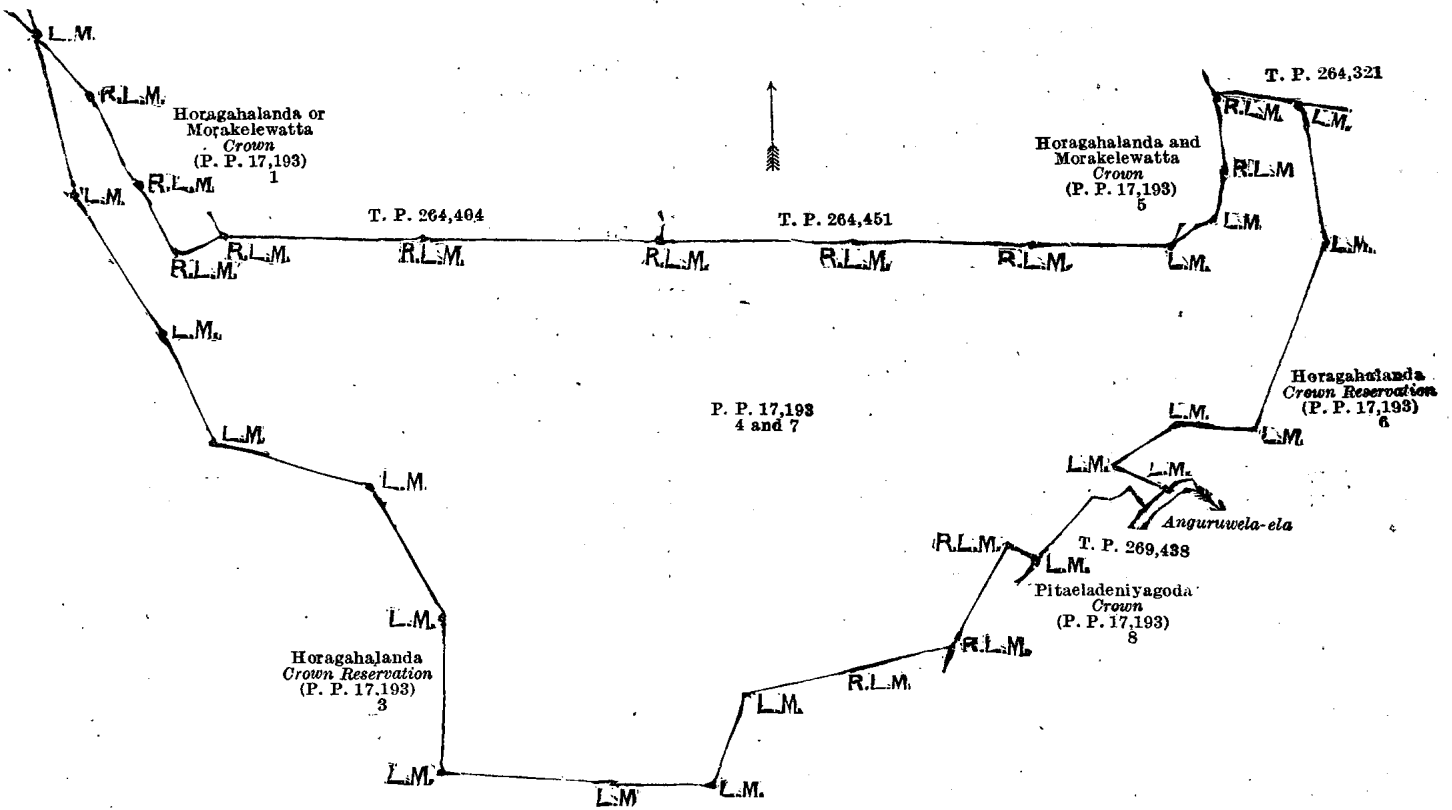
Notice under "The Waste Lands Ordinances of 1897, 1899, 1900, and 1903."

TAKE notice that unless within three months from July 21, 1922, the persons, if any, who claim any interest in the lands hereinafter mentioned or in any one or more of such lands or to some interest therein make claim in person or in writing to the said lands or any of them or to some interest therein to H. C. Toller, Esq., Special Officer appointed under section 28 of "The Waste Lands Ordinances of 1897, 1899, 1900, and 1903," at his office at Colombo :

Such Special Officer, in pursuance of the powers vested in him by the said Ordinances, will declare by writing under his hand that the said lands, or such of them as to which no claim has been made, are the property of the Crown.

H. C. TOLLER,
Special Officer.

NOTE.—A claim to a right of way over the said lands or any of them is a claim to an interest in the land or lands.



Surveyor-General's Office,
Colombo. August 18, 1921.

Scale of 4 Chains to an Inch.

C. H. VINCE,
for Surveyor-General.

Description of the Lands referred to.

The following lots situated in the village of Manewa, in the Ihala Kalagam tulana of the Kalagam korale north of the Kalagam palata, in the North-Central Province, as described in the annexed diagram :—

Block survey preliminary plan 13.

Lot.	Name of Land.	Extent, A. R. P.	Lot.	Name of Land.	Extent, A. R. P.
1	Loggamelanda, Godakiralagahalanda, Minipitiyagawalanda, Siyambalagahalanda	176 0 39	41	Manewelanda	23 2 19
2	Loggama-ela	0 0 34	42	Footpath	0 1 1
3	Loggamawewa (tank and bund)	19 1 2	43	Manewelanda, Wewihalahena, and Hewanyaya	27 1 4
4	Wekandebima (reservation for tank bund)	2 0 14	44	Stream	0 3 18
6	Loggama-ela	0 1 15	45	Ulpat-ela	0 3 15
7	Loggamelanda alias Galwetiyeheha	6 0 13	46	Footpath	0 0 20
8	Loggamelanda alias Dambagahahena	6 0 16	47	Wewihalahenyaya, Manewelanda, and Ulpatteyaya	22 1 20
9	Kongahalanda alias Dambagahahena	3 0 34	50	Horow-ela	0 0 12
11	Timbirigahakumburelanda alias Keeriyagaha-accaraya	1 0 9	68	Wan-ela	0 1 3
13	Minipittaniya (cemetery)	0 3 26	69	Galkattehena	0 3 34
14	Footpath	0 0 5	70	Footpath	0 0 9
15	Pahalawela	0 0 6	71	Galkattehena and Godawalayaya	0 3 28
16	Minipitiyagawalanda	3 1 13	75	Galkattehena alias Diulgahawatta	2 0 18
19	Amunagawakele (reservation for stream)	0 1 18	76	Parebima (reservation for cart track)	0 0 16
20	Meda-ela	1 3 8	79	Wella (channel)	0 0 9
22	Do.	0 1 35	84	Parebima (reservation for footpath)	0 1 30
24	Godakiralagahalanda	7 1 14	86½	Pahalawelakatuwa	0 2 38
25	Stream	0 0 28	89	Do. and Elabimabadawetiya (reservation for stream)	0 1 36
29	Parebima (reservation for footpath)	0 2 16	92	Meda-ela (part of)	0 2 2
30	Wekandebima (reservation for tank bund)	3 2 31	93	Ela-addarahena (reservation for stream)	0 2 13
31	Manawewa (tank and bund)	162 1 19	98	Yodaelagawahena (reservation for Yoda-ela)	0 1 32
32	Wasambugalayaya (reservation for tank bund)	0 1 17	99	Maha-accarewedibima (Yoda-ela reservation)	0 1 6
33	Footpath	0 0 28	100	Keeriyagahayaya (reservation for Yoda-ela)	0 3 10
34	Manewelanda	32 1 16	101	Yoda-ela (half area of channel)	1 3 0
35	Manewelanda, Wewihalahenyaya	34 1 16	102	Keeriyagaslanda alias Siyambalagahaidama	1 0 0
36	Tammanna-agare (stream)	0 1 23	103	Keeriyagaslanda alias Mailagahahena	2 0 5
37	Manewelanda, Pupuleyaya, and Karuwalagahayaya	56 2 16	104	Keeriyagasyaya, Ehetugahahena, and Nugagahayaya	197 0 38
38	Manewekanda	2 3 35	105	Cart track	1 2 15
39	Neerawiyekele and Manewekanda	71 0 10			
40	Do. (Archæological reserve)	22 1 0			

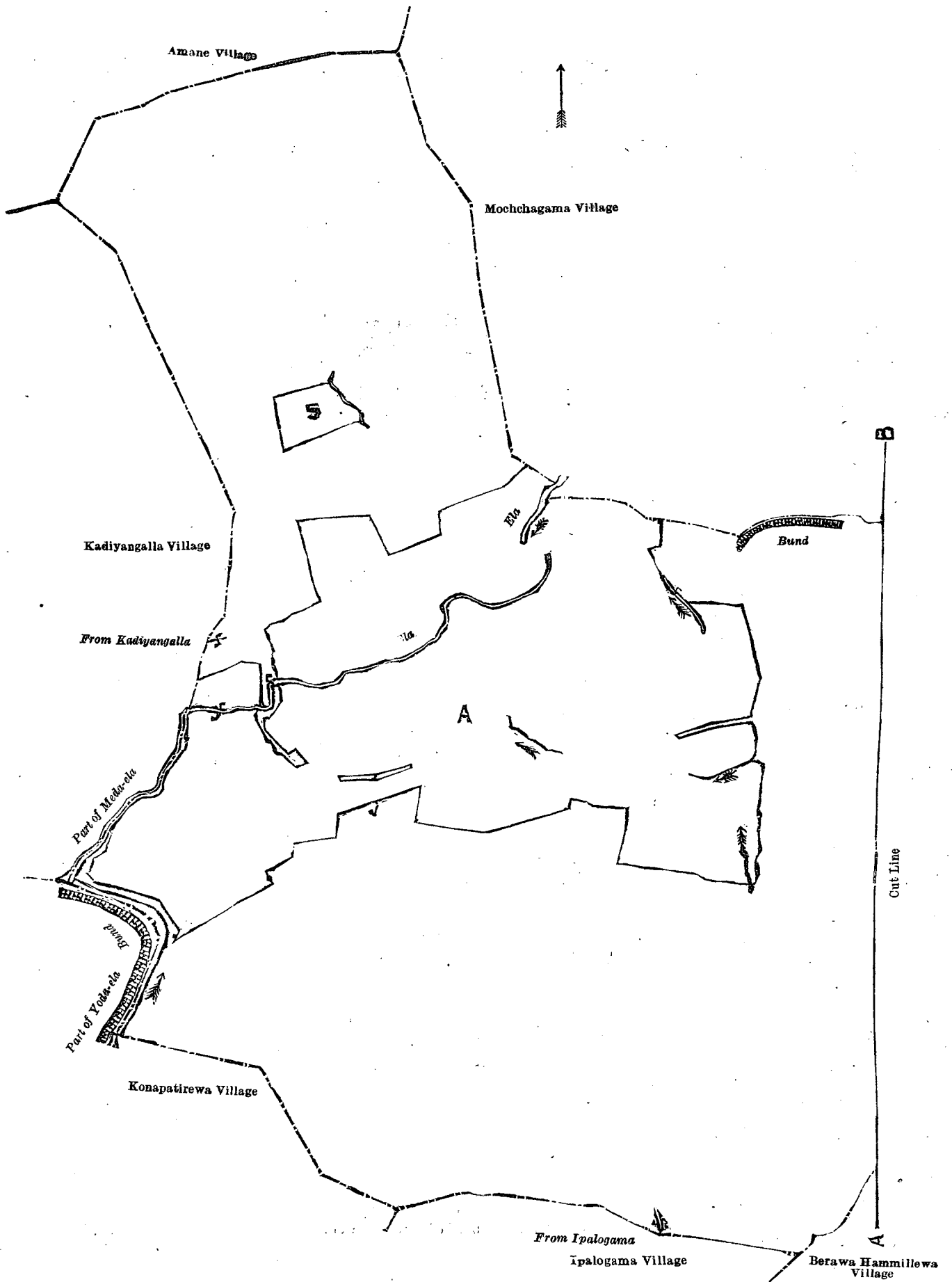
Lot.	Name of Land.	Extent, A. R. P.	Lot.	Name of Land.	Extent, A. R. P.
106	Galkattehena, Waradamanayaya, Wewihalahenyaya, Kongahahena, and Godawalayaya	104 3 7	126	Siyambalagahayaya	2 2 3
107	Footpath	0 0 18	127	Footpath	0 0 17
108	Waradamanayaya and Talgaha- yaya	17 2 2	128	Siyambalagahayaya and Kumbulan- galayaya	13 2 4
109	Footpath	0 0 18	129	Hammillewekudawewa	17 3 31
110	Do.	0 0 3	130	Atthikulama-ela	1 1 14
111	Hewanyaya	0 0 16	131	Diggalamukalana	1 1 24
112	Wewihalahenyaya, Hewanyaya, Kumbulangalenyaya, and Indi- galayaya	88 2 39	132	Do.	8 1 34
113	Footpath	0 0 17	133	Do.	0 2 33
114	Kumbulangalayaya	5 2 8	134	Footpath	0 0 1
115	Indigala-ela	0 3 6	135	Diggalamukalanna	0 0 24
116	Kumbulangalayaya	30 2 32	136	Talgahakele (reservation for stream)	0 3 15
117	Footpath	0 0 28	137	Kammalapalliyemukalana	0 1 9
118	Kumbulangalayaya, Meegahahen- yaya, and Murungagahayaya	58 3 30	138	Diggalamukalana (reservation for tank bund)	0 3 18
119	Footpath	0 0 13	139	Attikulamawewa (tank and bund)	40 2 38
120	Kumbulangalayaya and Kolongas- yaya	4 2 14	140	Wattegalayaya	20 0 28
121	Footpath	0 0 12	141	Ela	0 0 8
122	Kumbulangalayaya and Kolongas- yaya	12 1 0	142	Kammalapalliyemukalana	0 3 9
123	Diggalemukalana	14 1 35	143	Footpath	0 0 3
124	Siyambalagasyaya and Kumbulan- galayaya	6 2 1	144	Kammalapalliyemukalana	17 1 1
125	Footpath	0 0 16	145	Horow-ela	0 0 24
			147	Talgahakele (reservation for channel)	0 0 16
			149	Galpota	1 0 26
			150	Attikulamakele <i>alias</i> Ketagulkande- mukalana	8 0 33
					1,386 2 15

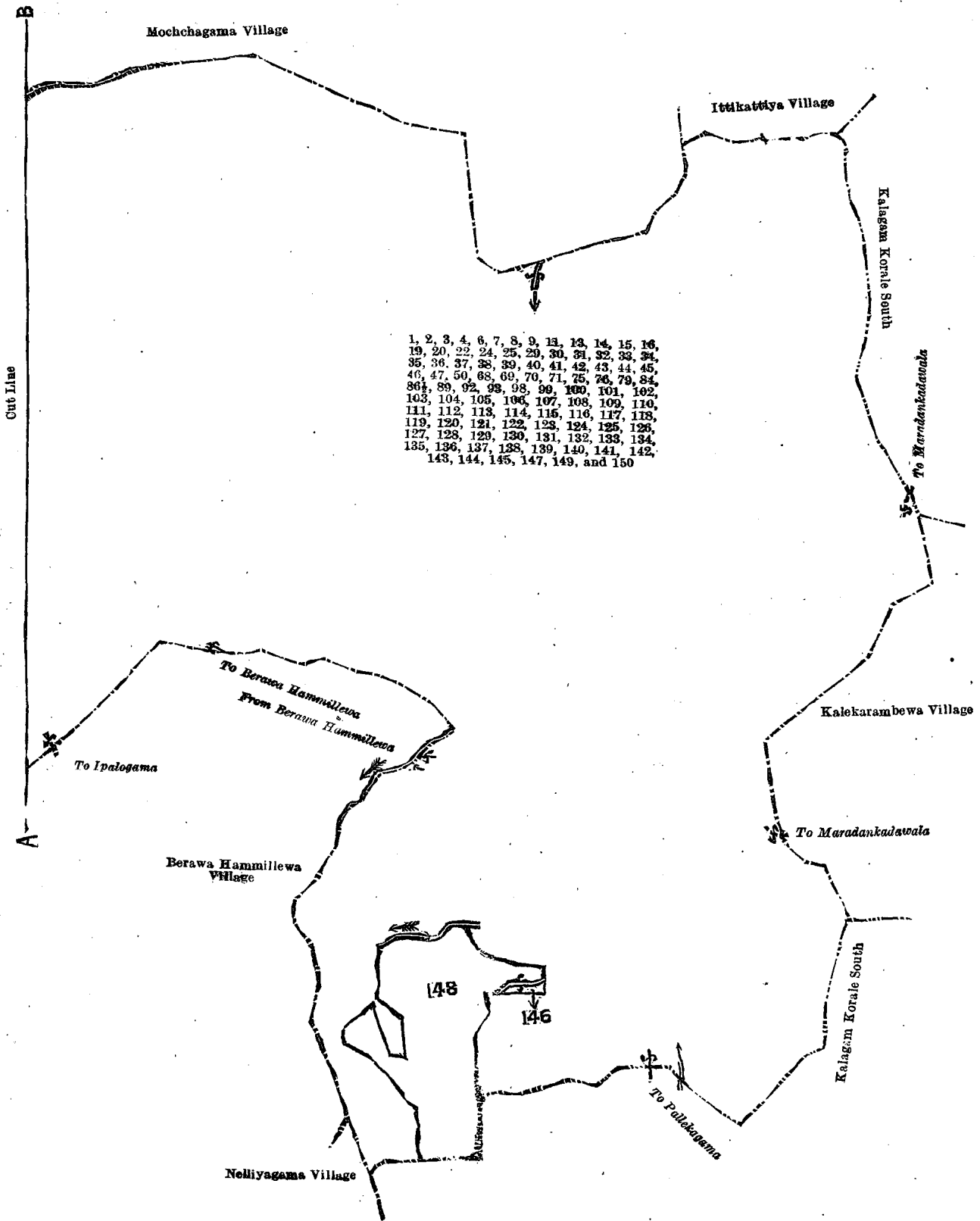
and bounded as follows : on the north by the village limits of Amane, Mochchagama, and Ittikattiya ; on the east by the boundary of the Kalagam korale south, the village limit of Kalekarambewa, the boundary of the Kalagam korale south ; on the south by the boundary of the Kalagam korale south, the village limit of Nelliagama, the village limit of Berawa Hammillewa, the village limit of Ipalogama, the village limit of Konapatirewa ; on the west by part of Yoda-ela (the village limit of Konapatirewa), part of Meda-ela (the village limit of Kadiyangalla), the village limits of Kadiyangalla and Amane.

NOTE.—The following lots lying within the above-mentioned boundaries are excluded from this notice, and their aggregate acreage of 262 acres 3 roods and 35 perches is not included in the acreage of 1,386 acres 2 roods and 15 perches given above :—

Block survey preliminary plan 13.

Lot.	Name of Land.	Extent, A. R. P.	Lot.	Name of Land.	Extent, A. R. P.
5	Loggameaccare (T. P. 134,581)	4 3 13	A 61	Mawatawela	0 0 16
A 10	Amunagawa-accare, Dombagaha- accare, Timbirigahakumbure-accare, T. Ps. 336,826, 121,447, 121,448, 121,449, 194,451, 207,605, and 207,608	24 3 14	A 62	Do.	0 0 24
A 12	Pahalawela	0 0 27	A 63	Do.	0 0 6
A 17	Hataradenageaccarewidibima	2 0 11	A 64	Do.	0 0 15
A 18	Hataradenageaccare (T. P. 230,433)	1 1 3	A 65	Do.	0 0 13
A 21	Puranawela	57 0 38	A 66	Do.	0 0 17
A 23	Bogaha-accarapantiya, Tibbotu- accare, Gallinda-accare, Gal- lindawatta, Horowwagawa-accare, Wekandagawa-accarepantiya, Meegaha-accare, T. Ps. 336,083, 207,607, 253,464, 336,084, 336,085, 336,086, 238,291, 336,087, 336,411, 338,658, 134,583, 182,652, 275,973, 182,653, 182,654, 194,450, 336,088, 334,112, 121,110, 128,373, 219,040, 334,113, 334,121, 334,111, and 334,124	52 3 7	A 67	Elapata	0 1 4
A 23½	Puranawela	0 0 7	A 72	Mawatawela	6 1 19
A 26	Bogaha-accarepantiya	0 0 4	A 74	Bogaha-accare	0 0 27
A 27	Do.	0 1 17	A 77	Bogaha-accarepantiya	0 0 10
A 28	Do.	0 0 9	A 78	Puranakumbura	1 1 17
A 48	Horowwagawa-accare	0 0 5	A 80	Gangoda	13 2 33
A 49	Mawatawela	0 0 3	A 81	Skolewatta	0 1 16
A 51	Elapata	0 1 6	A 82	Tisbamba (sanitary reserve)	8 1 0
A 52	Mawatawela	0 0 15	A 83	Karawgaha-accarewedibima	0 0 12
A 53	Do.	0 0 26	A 85	Wella (channel)	0 0 5
A 54	Do.	0 0 12	A 86	Maha-accarapantiya, Pahalawela, Nugagasaccarapantiya, Karaw- gaha-accare (T. Ps. 170,497, 134,601, 333,814, 207,606, 333,813, 318,677, 333,811, 333,812, 333,810, 206,403, 170,498, 206,401, 206,402, 330,262, 336,089, and 333,809)	54 1 15
A 55	Do.	0 0 10	A 87	Pahalawelawedibima	0 0 17
A 56	Do.	0 0 6	A 88	Do.	0 2 8
A 57	Do.	0 0 6	A 90	Maha-accarewedibima	0 0 34
A 58	Do.	0 0 6	A 91	Maha-accare	0 0 28
A 59	Do.	0 0 15	A 94	Maha-accarewedibima	0 0 15
A 60	Do.	0 0 23	A 95	Do.	0 0 17
			A 96	Do.	4 2 14
			A 97	Do.	0 0 26
			146	Talgahakele (T. P. 330,381)	0 1 26
			148	Attikulamawela, Talgahakele, and Attikulamewelbima, T. Ps. 330,384, 183,376, 183,375, 330,382, and 330,383	26 0 38
					262 3 35





Surveyor-General's Office,
Colombo, May 17, 1922.

Scale of 16 Chains to an Inch.

C. H. VINCE,
for Surveyor-General.

Kurunegala Notice No. 8,141.

Notice under "The Waste Lands Ordinances of 1897, 1899, 1900, and 1903,"

TAKE notice that unless within three months from July 21, 1922, the persons, if any, who claim any interest in the land hereinafter mentioned make claim in person or in writing to the said land or to some interest therein to N. A. Hampton, Esq., Special Officer appointed under section 28 of "The Waste Lands Ordinances of 1897, 1899, 1900, and 1903," at his office at Colombo :

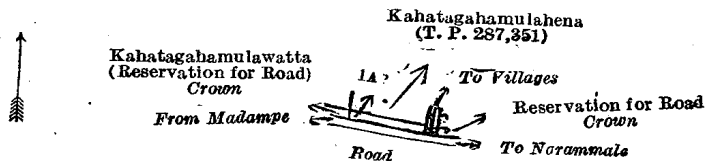
Such Special Officer, in pursuance of the powers vested in him by the said Ordinances, will declare by writing under his hand that the land, to which no claim has been made, is the property of the Crown.

N. A. HAMPTON,
Special Officer.

NOTE.—A claim to a right of way over the said land is a claim to an interest in the land.

Description of the Land referred to.

The land commonly called and known as Kahatagahamulahena (reservation for road), situated in the village of Yakarawatta, in the Yatikaha korale south of the Katugampola hatpattu of the Kurunegala District, in the North-Western Province, containing in extent 13 perches shown as lot 1A in block survey preliminary plan 969 and in the annexed diagram, and bounded as follows : on the north by Kahatagahamulahena sold by the Crown ; on the east by a road to the villages, reservation for road declared to be the property of the Crown under the Waste Lands Ordinances ; on the south by the road from Narammale to Madampe ; on the west by the road from Madampe to Narammale, Kahatagahamulawatta (reservation for road) declared to be the property of the Crown under the Waste Lands Ordinances.



Surveyor-General's Office,
Colombo, July 1, 1922.

Scale of 8 Chains to an Inch.

C. H. VINCE,
for Surveyor-General.

Kurunegala S. O. 38—1922.

Kegalla Notice No. 8,142.

Notice under "The Waste Lands Ordinances of 1897, 1899, 1900, and 1903."

TAKE notice that unless within three months from July 21, 1922, the persons, if any, who claim any interest in the land hereinafter mentioned appear before the Assistant Government Agent of the Kegalla District of the Province of Sabaragamuwa, at his office at Kegalla, and make claim in person or in writing to the said land or to some interest therein ;

Such Assistant Government Agent, in pursuance of the powers in him vested by the said Ordinances, will declare by writing under his hand that the said land, to which no claim has been made, is the property of the Crown.

G. S. WODEMAN,
Assistant Government Agent.

NOTE.—A claim to a right of way over the said land is a claim to an interest in the land.

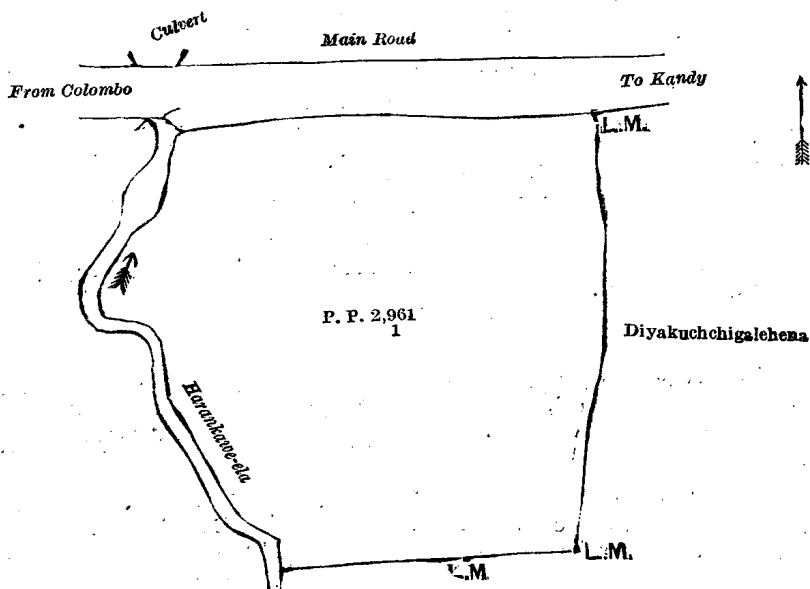
Description of the Land referred to.

The following lot situated in the village of Kumbaldiwela, in Deyaladahamuna pattu of Kinigoda korale, in the Kegalla District of the Province of Sabaragamuwa, as described in the annexed diagram :—

Preliminary plan 2,961.

Lot.	Name of Land.	Extent, A. R. P.
1	Diyakuchchigalehena..	1 3 32.7

and bounded as follows : on the north by Colombo-Kandy main road ; on the east and south by Diyakuchchigalehena claimed by M. Punchimahatmaya and others ; on the west by Harankawe-ela.



Surveyor-General's Office,
Colombo, June 12, 1922.

Scale of 2 Chains to an Inch.

C. R. LUNDIE,
for Surveyor-General.

LAND SALES IN THE SOUTHERN PROVINCE.

WITH reference to land lease notice appeared in *Government Gazette* No. 7,264 of June 23, 1922 : It is hereby notified for general information that lots 19 and 44 in preliminary plan No. 11,699, advertised for lease sale on October 10, 1922, are withdrawn from lease sale.

The Kachcheri,
Galle, July 19, 1922.

T. W. GOONEWARDENE,
for Government Agent.

LAND SALES IN THE NORTH-CENTRAL PROVINCE.

No. 2,219, N.C. P.—The Government Agent, North-Central Province, will on Wednesday, September 6, 1922, at 1 P.M., at the Anuradhapura Kachcheri, put up to auction, for sale or settlement, or will otherwise dispose of, the under-mentioned portions of Crown land, in accordance with the regulations of Government regarding land sales. Twenty-seven allotments of land situated in Hurulu palata of the Nuwarakalawiya district of the North-Central Province.

Lot.	Name of Land.	Name of Applicant.	Description.	Extent.			Upset price per acre, Rs.
				A.	R.	P.	
Preliminary plan 5,859. Village—Kelepuliyankulama in Kunchuttu korale.							
1	Mailagahaidama	N. V. Mudalihamy	Jungle fit for paddy	0	3	33	37
2	Dambagahaidama	A. Menikrala	do.	2	0	0	20
3	Do.	P. Punchi Appurala	do.	1	3	37	16
Preliminary plan 5,880. Village—Tittawekada in Kunchuttu korale.							
1	Dambagahaidama	Udayarage Banda and 6 others	Paddy field encroached by the applicants	11	1	17	16
Preliminary plan 5,884. Village—Pahala Ambatale in Ulagalla korale.							
1	Kongahaidama	D. Undiyarala	Jungle fit for paddy	1	3	33	18
Preliminary plan 5,887. Village—Konwewa in Matambuwa korale.							
1	Kadurugahaidama	R. M. Kapuruhamy Mottala	Low jungle fit for paddy	1	1	13	18
Preliminary plan 5,895. Village—Tikkanpotana in Mahapotana korale.							
1	Helambagahaidama	K. W. M. Punchi Banda, Arachchi	Land suitable for paddy	1	0	0	18
2	Helambagahakumbura	—	Paddy field encroached by the applicant	0	1	21	24
Preliminary plan 5,908. Village—Mahakirimetiya in Mahapotana korale.							
1	Kumbukgahaidama	L. D. Kapuwa	High forest fit for paddy	1	3	26	35.50
2	Do.	—	Reservation for the minor road	0	0	16	—*
3	Do.	—	Reservation for the Wanhorowa	0	0	16	—*
Preliminary plan 5,913. Village—Pahala Ambatale in Ulagalla korale.							
1	Dambagahaidama	K. Siriwardana	Jungle fit for paddy	8	3	9	20
2	Do.	—	Reservation for the tank bund	1	1	19	—*
3	Do.	A. Siriwardana	Land fit for paddy	9	0	36	18
4	Do.	K. Siriwardana	Jungle fit for paddy	8	3	15	18
Preliminary plan 5,914. Village—Pahala Ambatale in Ulagalla korale.							
1	Karandagaha-akkaraya	D. Velate	do.	3	0	10	18
2	Palugahaidama	W. Mudalihamy, Vel-Vidane and another	do.	4	0	13	22
3	Diulgaha-akkaraya	B. Ukku Banda	do.	1	3	37	22
Preliminary plan 5,919. Village—Ihala Herathamillewa in Kunchuttu korale.							
1	Mylagahaidama	—	Reservation for the tank bund	1	0	8	—*
2	Do.	M. Kapuruhamy of Tittagonewa	Low jungle fit for paddy	1	3	30	18
3	Dambagahaidama	K. Kapurala	do.	5	2	2	18
Preliminary plan 5,924. Village—Diyatittawewa in Mahapotana korale.							
1	Pitawela	K. Kadirate, Vel-Vidane	Land fit for paddy	2	0	10	23
2	Diulgahaidama	W. Puchiappurala	Paddy field and low jungle fit for paddy	4	0	14	19.50
Preliminary plan 5,932. Village—Puliyankulama in Kunchuttu korale.							
1	Kongahaidama	alias U. Kapuruhamy, Vel-Vidane	Chena and open land fit for paddy	1	3	36	17
2	Do.	—	Reservation for footpath	0	0	31	—*
Preliminary plan 5,938. Village—Tittagonnewa in Kunchuttu korale.							
1	Dambagahaidama	—	Reservation for the Wan-ela	1	1	33	—*
2	Do.	K. Appurala, ex Vel-Vidane	Chena fit for paddy	4	3	29	18

* Not for sale.

Further particulars regarding these lands can be had from the Government Agent, North-Central Province, and plans of them from the Surveyor-General.

Colonial Secretary's Office,
Colombo, July 15, 1922.

B. HORSBURGH,
Acting Colonial Secretary.

No. 2,220, N.C. P.—The Government Agent, North-Central Province, will on Friday, September 1, 1922, at 1 P.M., at his office in the Anuradhapura Kachcheri, put up to auction, for sale or settlement, or will otherwise dispose of, the under-mentioned portions of Crown land, in accordance with the regulations of Government regarding land sales. Thirty-six allotments of land situated in the Kelagam palata division of the Nuwarakalawiya district of the North-Central Province.

Lot.	Name of Land.	Name of Applicant.	Description.	Extent.			Upset price per acre, Rs.
				A.	R.	P.	
Preliminary plan 5,852. Village—Ranawa in Kiralowa korale.							
1	Kamathalangahena alias Dambagahahena	Udayare Vel-Vidane and 2 others	Cleared land recently cultivated with kurakkan and abandoned, suitable for paddy cultivation	1	0	17	16
2	Kamathalangahena	—	Reservation along the wella	0	0	13	—*
3	Puranakamata	—	Threshing-floor	0	3	38	20

Lot.	Name of Land.	Name of Applicant.	Description.	Extent.			Upset price per acre, Rs.
				A.	R.	P.	
Preliminary plan 5,868. Village—Gambirigaswewa in Kiralowa korale.							
1	Diwulgahahena	M. Kaurala and another	Jungle	0	3	39	20
Preliminary plan 5,874. Village—Parawahagama in Kiralowa korale.							
1	Kahatagahahena	K. Kirihamy	Chena fit for paddy	2	3	31	18.50
2	Kubukgahahena	U. B. Punchirala	Jungle and open land fit for paddy	1	3	26	16
3	Do.	—	Reservation for cart track	0	0	20	—*
4	Dambagahahena	Ranhamige Banda and another	Chena fit for paddy	3	0	0	16
5	Do.	—	Reservation for cart track	0	0	17	—*
6	Kahatagahawelepillewa	Kirihamy Vel-Vidane and another	Chena fit for paddy	1	0	0	16
7	Kadurugahahena	K. Mudiyanse	Paddy field	1	0	6	16
8	Do.	—	Chena	0	0	22	16
9	Gambiriyagahawatta	—	Reservation for cart track	0	0	4	—*
10	Do.	N. Dingiriappu	Garden encroached by the applicant	0	0	21	25
11	Rukattanagahawatta	P. Appuhamy	do.	0	0	13	25
12	Diulgahawatta	D. Ukku Banda, Vel-Vidane	do.	0	0	20	25
13	Do.	do.	Open waste land	0	0	16	20
14	Do.	—	Reservation for channel and road	0	1	0	—*
15	Kongahawatta	A. Mudiyanse	Open waste land	0	0	11	25
16	Do.	do.	Garden encroached by the applicant	0	0	32	25
17	Makulgahawatta	W. Dingiri Banda	do.	0	0	25	25
18	Kadurugahahena	R. Appuhamy and another	Jungle fit for paddy	2	0	25	16
19	Do.	—	Reservation for cart track	0	0	4	—*
20	Do.	—	do.	0	0	2	—*
21	Do.	—	do.	0	0	1	—*
22	Do.	—	do.	0	0	3	—*
23	Millagahahena	B. Dingiri Banda	Jungle fit for paddy	0	3	8	16
Preliminary plan 5,891. Village—Gambirigaswewa in Kiralowa korale.							
1	Palugahawala	K. Appuhamy and others of Gambirigaswewa	Chena fit for paddy	3	0	8	40
Preliminary plan 5,896. Village—Hammillewa in Kiralowa korale.							
1	Dambagahaidama	A. Punchirala	Low jungle	1	0	22	20
2	Siyambalagahahena	H. M. Puchiappuhamy	Low jungle fit for paddy	0	3	19	20
Preliminary plan 5,899. Village—Hudaliyagama in Kiralowa korale.							
1	Bogahahena	Lensuwa Gammaha and others	Chena fit for paddy	1	1	39	20
2	Do.	—	Reservation for Yoda-ela	0	1	14	—*
3	Wanelapaulahena	Kapuwa, Vel-Pediya	Chena fit for paddy	1	1	26	20
4	Do.	—	Reservation for Yoda-ela	0	1	0	—*
Preliminary plan 5,922. Village—Hinguruwelpitiya in Kiralowa korale.							
1	Godakiralagahawatta	T. Meddumabanda	Chena	1	0	3	16
2	Do.	—	Reservation for the wella	0	0	5	—*

* Not for sale.

Further particulars regarding these lands can be obtained from the Government Agent, North-Central Province, and plans of them from the Surveyor-General.

Colonial Secretary's Office,
Colombo, July 18, 1922.

B. HORSBURGH,
Acting Colonial Secretary.

LAND SALES IN THE PROVINCE OF UVA.

No. 1,477, P. of U.—The Government Agent, Province of Uva, will on Thursday, August 31, 1922, at 1 P.M., at his office in the Badulla Kachcheri, put up to auction, for sale or settlement, or will otherwise dispose of, the under-mentioned portions of Crown land, in accordance with the regulations of Government regarding land sales. Twenty-nine allotments of land situated in the Yatikinda and Udukinda divisions of the Badulla District of the Province of Uva.

Lot.	Name of Land.	Name of Applicant.	Description.	Extent.			Upset price per acre, Rs.
				A.	R.	P.	
Preliminary plan 2,109. Village—Situated within the Local Board limits of Badulla.							
Claimant.—Crown, encroached upon by Yelverton estate.							
8	Yelverton estate	—	Tea plants about 25 years old	0	1	24	1,500
9	Do.	—	do.	0	1	15	1,500
Preliminary plan 1,778. Village—Situated within the Local Board limits of Badulla. Claimant.—Crown.							
L 25	Jaffna Union	E. P. Abdul Majeed	Part of a house	0	0	2.37	1,500*
Final village plan 114. Village—Kadurugamuwa in Mahapalata korale of Udukinda division. Claimant.—Crown.							
42AB	Elbeddegapatana	Sendinaide of Kadurugamuwa	Wholly cultivated with paddy	0	3	12	66
Final village plan 53. Village—Idamegama in Dambawinipalata korale of Udukinda division. Claimant.—Crown.							
33N	Ambagahakadawetunaulpota	Pattiyakumburegedera gama Ukku Banda	Palu- Deniya	0	1	39	45
Preliminary plan 2,155. Village—Kurundugolla in Yatipalata korale of Udukinda division. Claimant.—Crown.							
1	Wadagollehelahepaulapatana	T. H. Hendrick Sinno	Patana	1	0	1	46
2	Do.	Kanakehewage Selohami	do.	1	0	7	46
Final village plan 115. Village—Kahagolla in Mahapalata korale of Udukinda division. Claimant.—Crown.							
57A5	Dodangahaireaskamatha	—	Chena, reservation for oya	0	0	10	—†

Lot.	Name of Land.	Claimant—Crown, encroached upon by M. K. Sinnaiyah.	Name of Applicant.	Description.	Extent.	Upset price	
					A. R. P.	per acre, Rs.	
57A7	Dodangahairepatana	..	—	.. Patana contains a set of lines, plantain bushes, and 1 jak tree 4 years old	2 0 30	166‡	
Preliminary plan 2,148. Village—Hewanekumbura in Udapalata korale of Udukinda division. Claimant—Crown.							
1	Kapuhenepatana Kapuhena	alias	Dukganna Mudiyanse- lage Appuhami of Ambewela	.. Patana	1 0 0	56	
Block survey preliminary plan 31. Village—Pattiyagedera in Dehiwinipalata korale of Udukinda division. Claimant—Crown.							
31A	Manik-ela	..	Kokatiyagahawattegedera	Siri-baddana	.. 2 1 33	56	
79L	Wakaturehena	..	Mahagedera Dissanayaka Mudiyanse- lage Bandara Menika	.. Chena	3 0 10	46	
Final village plan 189. Village—Gurotalawa in Dambawinipalata korale of Udukinda division. Claimant—Crown.							
8D1	Indigahagodapatana Indigahagodehena	alias	Indigahagedara Ana Mahamadu of Gurotalawa	.. Chena and patana contains a house (mud walls and thatched roof)	1 0 9	56	
25A	Minuangoda ulpotepatana	..	Uguressagahakotuwegedera Tana Madar Saibo of Gurotalawa	.. Chena and patana	2 0 25	56	
25B	Do.	..	do.	.. do.	1 1 10	56	
25c	Do.	..	—	.. Patana, reservation for footpath and cattle track	0 0 18	—†	
Final village plan 191. Village—Udalakumbura in Dambawinipalata korale of Udukinda division. Claimant—Crown.							
1U	Lindaellehenewatta	..	Alutgedera Banduwa of Udalakumbura	.. Native garden and chena contains a mud house and 5 jak trees 4 years old	1 0 11	56§	
1V	Do.	..	—	.. Chena, reservation for ela	0 0 19	—†	
Preliminary plan 2,177. Village—Elletota in Dambawinipalata korale of Udukinda division. Claimant—Crown.							
1	Bogahakumburepatana	..	A. Kadiravelu	.. Patana	1 3 37	56	
Final village plan 192. Village—Uda Knedagolla in Dambawinipalata korale of Udukinda division. Claimant—Crown.							
1I	Nayabunnepatana	..	Mudunpitagedara of Gammedda	Ranbandiya	.. Patana	0 3 21	56
1J	Poluwinnepaulapatana	..	Mudunpitagedara Kiriya of Gammedda	.. Patana being asweddu- mized	1 0 37	46	
1K	Galgeelapatapatana Galgeulpota	alias	Mudunpitagedara of Gammedda	Ranbandiya	.. do.	0 2 34	56
1L	Do.	..	—	.. Patana, reservation for ela	0 0 6	—†	
1M	Mahakumbure-ella	..	Ambagahawattegedera of Gammedda	Menika	.. Paddy field wholly cultivated	0 0 15	56
1N	Do.	..	Mudunpitagedara of Gammedda	Ranbandiya	.. Patana wholly cultivated with paddy	1 3 16	56
1O	Do.	..	do.	.. do.	0 1 7	56	
1P	Do.	..	—	.. Patana, reservation for footpath and cattle track	0 0 25	—†	
Claimant—Crown, encroached upon by Gameduragedara Meniki and Dingiri.							
1Q	Mahakumbure-ellekumbura	..	—	.. Paddy field wholly cultivated	0 3 10	62	
Claimant—Crown, encroached upon by Alutwela Mahakumbure Suduhami.							
1R	Poluwinnepaulakumbura	..	—	.. Paddy field wholly cultivated	0 1 25	62	

* The purchaser of lot L25 in preliminary plan 1,778 should pay a further sum of Rs. 800 being value of a portion of the house on the land.

† To be reserved (not for sale).

‡ The purchaser of lot 57A7 in final village plan 115 should pay a further sum of Rs. 175 being value of lines on the land.

§ The purchaser of lot 1U in final village plan 191 should pay a further sum of Rs. 15 being value of a mud house on the land.

Further information regarding the sale of the above lots can be obtained from the Government Agent, Province of Uva, and plans of them from the Surveyor-General.

Colonial Secretary's Office,
Colombo, July 17, 1922.

B. HORSBURGH,
Acting Colonial Secretary.

LAND SALES IN THE PROVINCE OF SABARAGAMUWA.

No. 1,081, P. of S.—The Assistant Government Agent, Kegalla District, will on Tuesday, September 12, 1922, at 11 A.M., at his office in Kegalla Kachcheri, put up to auction, for sale or settlement, or will otherwise dispose of, the under-mentioned portions of Crown land, in accordance with the regulations of Government regarding land sales. Fifteen allotments of land situated in the Paranakuru, Galboda, Kinigoda, Atulugam, and Uduwa palata korales of the Kegalla District of the Province of Sabaragamuwa.

Lot.	Name of Land.	Name of Applicant.	Description.	Extent.			Upset price per acre, Rs.
				A.	R.	P.	
Preliminary plan 2,778. Village—Nimmalgoda. Claimant—Crown.							
2	Hetigehena	Mrs. E. J. Christoffelsz, lessee	Rubber 1 year old	0	0	17	66
3	Welikumburekandemukulana	do.	do.	2	2	19	61
4	Do.	do.	do.	0	2	22	61
5	Do.	do.	do.	2	3	6	61
Preliminary plan 2,025. Village—Nimmalgoda. Claimant—Crown.							
296	Welikumburekandemukulana	Mrs. E. J. Christoffelsz	Rubber 3 months old	0	1	24	61
296½A	Do.	do.	do.	0	1	15	61
Preliminary plan 2,987. Village—Wewaladeniya. Claimant—Encroachment by E. L. Yasohamine.							
1	Malaelehena	—	Plantains and cassava 2 years old	4	0	37	56*†
3	Kandewatta <i>alias</i> Male-ehena	—	Rubber 3 years old	0	0	34	81*†
Preliminary plan 3,128. Village—Ambalanpitiya. Claimant—Crown.							
1	Galaudahenamukulana <i>alias</i> Gallenagawaheressa	Katulandeyalage Hatanchia of Ambalanpitiya	Forest	0	1	14	51
Preliminary plan 3,145. Village—Wegalla. Claimant—Nil.							
1	Welikandemukulana	H. M. Tikiri Banda, Korala	Forest	1	2	28	86*
Preliminary plan 2,827. Village—Eregama. Claimant—Nil.							
1	Dandeniyeperana	M. B. Mapitigama, Ratemahat-maya, lessee	Field	1	1	30	56*†
Preliminary plan 2,842. Village—Wekoladeniya. Claimant—Crown.							
1	Pokunugalamukulana	J. S. M. William of Wekoladeniya	Jungle	0	1	26	56*
Preliminary plan 3,062. Village—Panagamuwa. Claimant—Crown.							
1	Kandewattemukulana <i>alias</i> Galatula	—	Forest	0	1	20	36*
Preliminary plan 3,137. Village—Yatiwela. Claimant—A. Wastuhami of Magala.							
1	Mahayaya <i>alias</i> Sadde-wetunagalehena	—	Coconut, arecanut, tea, and rubber 3 to 9 years old	11	3	17	156†
Preliminary plan 3,087. Village—Uduwewala. Claimant—Crown.							
4	Duldeniyewatta	—	Native garden, encroachment by M. R. Mutuwa	0	0	12	81*†

* Re-advertised.

† For settlement.

Further particulars regarding these lots can be obtained from the Assistant Government Agent, Kegalla, and their plans from the Surveyor-General.

Colonial Secretary's Office,
Colombo, July 18, 1922.

B. HORSBURGH,
Acting Colonial Secretary.

LAND SALES BY THE SETTLEMENT OFFICER.

NORTH-WESTERN PROVINCE.

No. 6,287, S. O.—On Tuesday, September 26, 1922, at 12 noon, the Land Settlement Officer will put up for lease, at Alawwa, the under-mentioned portions of Crown land, on the terms authorized by Government. Twelve allotments of land situated in the Udukaha korale south of Dambadeni hatpattu division of the Kurunegala District of the North-Western Province.

Lot.	Name of Land.	Name of Claimant.	Description.	Extent.		
				A.	R.	P.
Block survey preliminary plan No. 463.—Alawwa.						
103A	Kadurugahamulawatta	Crown, encroachment by (1) Mapa Mudiyanse-lage Punchi Banda, (2) Punchirala, (3) Ukku Banda	Garden and boutiques	0	0	5
103B	Do.	do.	do.	0	0	4
113½A	Do.	do.	Garden	0	0	2
115A	Do.	do.	Garden and boutiques	0	0	3
115½A	Do.	do.	do.	0	0	0.5
103½A	Para	Crown, encroachment by Mapa Mudiyanse-lage Punchi Banda and others	Road and boutiques	0	0	1
103½	Welihenawatta	Crown, encroachment by Mapa Mudiyanse-lage Punchappuhamy, <i>ex</i> Kottase	Garden	0	0	14
109½C	Diwulgahamulawatta <i>alias</i> Oyabodawatta	Crown, encroachment by M. D. S. Siriwardena, <i>ex</i> Korala, and Kumarasinghe Arachchige Don Peter Henry Lawrence Peris	Garden and boutiques	0	0	7
115½	Galagawa <i>alias</i> Bogahamulawatta	Crown, encroachment by Kumarasinghe Arachchige Don Peter Henry Lawrence Peris and M. D. S. Siriwardena, <i>ex</i> Korala	do.	0	0	4
109½A1	Paragahamulawatta <i>alias</i> Oyabodawatta	Crown, encroachment by (1) Mapa Mudiyanse-lage Punchappuhamy, (2) Bandaramenika, (3) Podi Menika, (4) Dingiri Amma	do.	0	0	3
109½B1	Paragahamulawatta <i>alias</i> Oyabodawatta	Crown, encroachment by (1) Herat Mudiyanse-lage Mutumenika, (2) Angoda Liyanage Allis Perera	Garden and boutiques	0	0	6

Lot.	Name of Land.	Name of Claimant.	Description.	Extent.		
				A.	R.	P.
113½	Heddewalawatta <i>alias</i> Kadu-rugahamulawatta	Mutumenika and Kiri Amma	Crown, encroachment by Herat Mudiyansele Garden	0	0	5

Further information regarding these lands can be obtained from the Land Settlement Officer, and plans of them from the Surveyor-General.

Colonial Secretary's Office,
Colombo, July 18, 1922.

B. HORSBURGH,
Acting Colonial Secretary.

No. 6,288, S. O.—On Friday, September 8, 1922, at 9 A.M., the Land Settlement Officer, will put up for sale or settlement, at Hettipola, the under-mentioned portion of Crown land, on the terms authorized by Government. An allotment of land situated in the Giratalane korale of Dewamedhi hatpattu division of the Kurunegala District of the North-Western Province.

Lot.	Name of Land.	Name of Claimant.	Description.	Extent.		
				A.	R.	P.
4A	Dangahamulawatta	Bamunu Mudiyansele Kiri Menika	Garden	1	3	1

Block survey preliminary plan 1,694.—Medagama.

Upset price at Rs. 16 to Rs. 50 per acre. Further information regarding this land can be obtained from the Land Settlement Officer, and plan of it from the Surveyor-General.

Colonial Secretary's Office,
Colombo, July 18, 1922.

B. HORSBURGH,
Acting Colonial Secretary.

No. 6,289, S. O.—On Wednesday, September 20, 1922, at 12 noon, the Land Settlement Officer, will put up for sale or settlement, at Gokarella Resthouse, the under-mentioned portion of Crown land, on the terms authorized by Government. An allotment of land situated in the Ihala Wisideke korale of Hiriya hatpattu division of the Kurunegala District of the North-Western Province.

Lot.	Name of Land.	Name of Claimant.	Description.	Extent.		
				A.	R.	P.
1	Gollanpawewatta	Mr. A. E. Tennakoon of Galpote estate, Kurunegala	Garden	32	0	3

Preliminary plan 5,108.—Radapola.

Upset price at Rs. 16 to Rs. 50 per acre. Further information regarding this land can be obtained from the Land Settlement Officer, and plan of it from the Surveyor-General.

Colonial Secretary's Office,
Colombo, July 18, 1922.

B. HORSBURGH,
Acting Colonial Secretary.

No. 6,290, S. O.—On Thursday, September 21, 1922, at 12 noon, the Land Settlement Officer, will put up for sale or settlement, at Kurunegala Resthouse, the under-mentioned portions of Crown land, on the terms authorized by Government. Four allotments of land situated in the Hewawisse korale of Weudawili hatpattu division of the Kurunegala District of the North-Western Province.

Lot.	Name of Land.	Name of Claimant.	Description.	Extent.		
				A.	R.	P.
1	Mudanapitiyebogahalanda or Labuhena	Ana Mohamadu Cassim, Head Moorman of Kurunegala	Jungle	22	3	32
2	Do.	do.	Garden	0	2	24
3	Do.	K. W. Velun Perera, presently of Matugama in Kalutara District	do.	0	1	12
4	Do.	(1) Appuwa Vidane Dewaya, (2) Hapuarachchige Peter of Wattedala in Hiriya hatpattu, (3) ditto Baron Appuhamy of Kawisigamuwa, (4) ditto Mango Nona of Kandepola in Weudawili hatpattu	do.	1	2	32

Advance extract No. 3 of block survey preliminary plan 1,130.—Kawisigamuwa.

Upset price at Rs. 16 to Rs. 50 per acre. Further information regarding these lands can be obtained from the Land Settlement Officer, and plans of them from the Surveyor-General.

Colonial Secretary's Office,
Colombo, July 18, 1922.

B. HORSBURGH,
Acting Colonial Secretary.

No. 6,291, S. O.—On Friday, September 8, 1922, at 9 A.M., the Land Settlement Officer, will put up for sale or settlement, at Hettipola, the under-mentioned portion of Crown land, on the terms authorized by Government. An allotment of land situated in the Giratalane korale of Dewamedhi hatpattu division of the Kurunegala District of the North-Western Province.

Lot.	Name of Land.	Name of Claimant.	Description.	Extent.		
				A.	R.	P.
103	Kahambiliyawemukalana	Crown	Forest	3	1	24

Block survey preliminary plan 1,681.—Pahala Malagane.

Upset price at Rs. 16 to Rs. 50 per acre. Further information regarding this land can be obtained from the Land Settlement Officer, and plan of it from the Surveyor-General.

Colonial Secretary's Office,
Colombo, July 18, 1922.

B. HORSBURGH,
Acting Colonial Secretary.

No. 6,292, S. O.—On Thursday, September 14, 1922, at 9 A.M., the Land Settlement Officer, will put up for sale or settlement, at Hettipola Camp, the under-mentioned portion of Crown land, on the terms authorized by Government. An allotment of land situated in the Giratalane korale of Dewamedhi hatpattu division of the Kurunegala District of the North-Western Province.

Lot.	Name of Land.	Name of Claimant.	Description.	Extent.		
				A.	R.	P.
65M	Moralanda	Crown, balance not paid by (1) Nawaratne Mudiyansele Kaluhamy, (2) ditto Dingiri Banda, (3) Ranwalage Don Jusey Appuhamy	Chena	4	3	10

Block survey preliminary plan 1,683.—Tekewa.

Upset price at Rs. 16 to Rs. 50 per acre. Further information regarding this land can be obtained from the Land Settlement Officer, and plan of it from the Surveyor-General.

Colonial Secretary's Office,
Colombo, July 18, 1922.

B. HORSBURGH,
Acting Colonial Secretary.

No. 6,293, S. O.—On Friday, September 8, 1922, at 9 A.M., the Land Settlement Officer, will put up for sale or settlement, at Hettipola, the under-mentioned portion of Crown land, on the terms authorized by Government. An allotment of land situated in the Giratalane korale of Dewamedhi hatpattu division of the Kurunegala District of the North-Western Province.

Lot.	Name of Land.	Block survey preliminary plan 1,759.—Egodagedara. Name of Claimant.	Description.	Extent.	
				A.	R. P.
14	Lolugahamulahena	(1) Malmithamilage Appuhamy, (2) ditto Kirihami of Bogahawatta, (3) ditto Banda of ditto, (4) ditto Punchirala, (5) ditto Dingiri Menika of Bogahawatta, (6) ditto Kaluhamy of ditto	Chena	1	0 31

Upset price at Rs. 16 to Rs. 50 per acre. Further information regarding this land can be obtained from the Land Settlement Officer, and plan of it from the Surveyor-General.

Colonial Secretary's Office,
Colombo, July 18, 1922.

B. HORSBURGH,
Acting Colonial Secretary.

No. 6,294, S. O.—On Friday, September 8, 1922, at 9 A.M., the Land Settlement Officer, will put up for sale or settlement, at Hettipola Camp, the under-mentioned portions of Crown land, on the terms authorized by Government. Four allotments of land situated in the Giratalane korale of Dewamedhi hatpattu division of the Kurunegala District of the North-Western Province.

Lot.	Name of Land.	Block survey preliminary plan 1,691.—Tengodagedara. Name of Claimant.	Description.	Extent.	
				A.	R. P.
12c	Dangahamulahena	(1) Tennakoon Mudiyansele Punchirala, (2) ditto Banda	Chena	0	2 2
14c	Godellehena	Crown	Forest	1	0 14
16	Dangahamullehena	(1) Tennakoon Mudiyansele Punchirala, (2) ditto Banda	Open land	0	1 18
21	Kongahamulahena	(1) Katupota Lekamalagegedara Jotihamy, (2) Tennakoon Mudiyansele Ranhamy	Chena	4	0 9

Upset price at Rs. 16 to Rs. 50 per acre. Further information regarding these lands can be obtained from the Land Settlement Officer, and plans of them from the Surveyor-General.

Colonial Secretary's Office,
Colombo, July 18, 1922.

B. HORSBURGH,
Acting Colonial Secretary.

No. 6,295, S. O.—On Monday, September 11, 1922, at 9 A.M., the Land Settlement Officer, will put up for sale or settlement, at Hettipola Camp, the under-mentioned portions of Crown land, on the terms authorized by Government. Twenty-six allotments of land situated in the Giratalane korale of Dewamedhi hatpattu division of the Kurunegala District of the North-Western Province.

Lot.	Name of Land.	Block survey preliminary plan 1,808.—Welangolla. Name of Claimant.	Description.	Extent.	
				A.	R. P.
1	Siyambalagahamulahena	Atapattu Mudiyansele Ukku Menika	Chena	1	2 18
1A	Mailagahamulahena	Ditto Menikhamy	do.	0	2 8
1B	Mailagahamulawatta	do.	Garden	0	2 4
1C	Siyambalagahamulawatta	Ditto Ukku Menika	do.	0	2 5
1D	Kongahamulawatta	Ditto Appuhamy	do.	1	0 7
1E	Wewapaulahena	Ditto Ran Menika	Chena	0	2 17
1F	Kongahamulahena	Ditto Appuhamy	do.	0	3 36
1G	Daminagahamulahena	Ditto Kiri Banda	do.	0	2 9
1H	Etadambugahamulahena	Keekuruhamillage Bandirala of Kosgahagoda	do.	0	1 20
1I	Mailagahamulawatta	Atapattu Mudiyansele Kiri Menika	Garden	0	2 21
1J	Divulgahamulahena	Ditto Kiri Banda and Appuhamy	Chena	0	2 16
1K	Dangahamulawatta	Ditto Ukku Banda	Garden	0	3 7
2	Mailagahamulawatta	Ditto Ukku Menika	do.	0	1 16
3	Kongahamulawatta	Ditto Appuhamy	do.	0	1 4
4	Wewapaulawatta	Ditto Ran Menika	do.	0	1 9
6	Do.	Ditto Menikhamy	do.	0	1 13
10	Palugahamulawatta	Kuruppu Mudiyansele Bandi Etana	do.	0	3 32
11	Kahatagahamulawatta	Kanawagama Lekamalage Dingiri Menika	do.	1	0 6
11A	Bogahamulawatta	(1) Balasooriya Mudiyansele Ukku Banda, (2) Ukku Menika	do.	0	2 2
11B	Kajugahamulawatta	Ditto Ukku Banda	do.	0	1 21
12	Kahatagahamulawatta	do.	do.	0	2 21
13A	Bogahamulahena	do.	Chena with plantains	0	3 7
13B	Hikgahamulahena	(1) Atapattu Mudiyansele Appuhamy, (2) ditto Ukku Banda	Chena	1	0 2
17	Kajugahamulawatta	Ditto Ran Menika	Garden	0	2 0
19	Siyambalagahamulakotuwa	Balasuriya Mudiyansele Ukku Banda	Tobacco gala	0	0 29
28	Mylagahamulawatta	Atapattu Mudiyansele Kiri Banda	Garden	0	3 7

Upset price at Rs. 16 to Rs. 50 per acre. Further information regarding these lands can be obtained from the Land Settlement Officer, and plans of them from the Surveyor-General.

Colonial Secretary's Office,
Colombo, July 18, 1922.

B. HORSBURGH,
Acting Colonial Secretary.

No. 6,296, S. O.—On Saturday, September 16, 1922, at 12 noon, the Land Settlement Officer, will put up for sale or settlement, at Hiripitiya Resthouse, the under-mentioned portions of Crown land, on the terms authorized by Government. Two allotments of land situated in the Mahagalboda Megoda korale of Weudawili hatpattu division of the Kurunegala District of the North-Western Province.

Lot.	Name of Land.	Preliminary plan 4,832.—Amunugama. Name of Claimant.	Description.	Extent.	
				A.	R. P.
47	Bogahamullekala	Ravana Mana Kannasami Kangany	Tobacco land	0	2 25
60	Watuwangehena	Crown, balance not paid by (1) Luther Richard Lawton of Colombo, (2) Hitihamillage Kiri Menika, (3) ditto Dingiri Menika, (4) ditto Ranhami of Amunugama	Chena	0	2 14

Upset price at Rs. 16 to Rs. 50 per acre. Further information regarding these lands can be obtained from the Land Settlement Officer, and plans of them from the Surveyor-General.

Colonial Secretary's Office,
Colombo, July 18, 1922.

B. HORSBURGH,
Acting Colonial Secretary.

LAND ACQUISITION NOTICES.

HAVING been duly directed by the Governor, with the advice of the Executive Council, acting under the provisions of "The Land Acquisition Ordinance of 1876," section 6, to take order for the acquisition of the following land, required for a public purpose, namely, for the construction of the Harbour Rail Extension, to wit:—

Preliminary plan 17,954.—Kotahena.

Lot.	Name of Land.	Description.	Name of Claimant.	Extent.	
				A.	R. P.
1	Mahawatta	Bare land	J. M. de Silva	0	0 0 50

I hereby give public notice, as required by section 7, that the Government proposes to take possession of the land. All persons interested in the aforesaid land are hereby required to appear personally or by agent before me at this office, on August 14, 1922, at 12 noon, and to state the nature of their respective interests in the land, and the amount and particulars of their claims to compensation for such interests.

The Kachcheri,
Colombo, July 15, 1922.

J. G. FRASER,
Government Agent.

HAVING been duly directed by the Governor, with the advice of the Executive Council, acting under the provisions of "The Land Acquisition Ordinance of 1876," section 6, to take order for the acquisition of the following lands, required for a public purpose, namely, for the construction of new school bungalows for boys and girls at Kinigama, to wit:—

Preliminary plan 17,935. Village—Kinigama:

Lot.	Name of Land.	Description.	Name of Claimant.	Extent.	
				A.	R. P.
1	Horagahawatta	Contains 56 coconut trees and 6 jak trees	D. Ava Maria Nachchire	1	0 36 5
2	Do.	Contains 7 coconut trees, 2 jak trees, and 2 cadjan buildings	M. Raphiel Naide, &c.	0	2 25 4

I hereby give public notice, as required by section 7, that the Government proposes to take possession of the lands. All persons interested in the aforesaid lands are hereby required to appear personally or by agent before me at this office, on August 14, 1922, at 12 noon, and to state the nature of their respective interests in the lands, and the amount and particulars of their claims to compensation for such interests.

The Kachcheri,
Colombo, July 15, 1922.

J. G. FRASER,
Government Agent.

HAVING been duly directed by the Governor, with the advice of the Executive Council, acting under the provisions of "The Land Acquisition Ordinance of 1876," section 6, to take order for the acquisition of the following lands, required for a public purpose, namely, for the execution of the Back Lane Scheme sanctioned by the Governor in Executive Council, to wit:—

Preliminary plan 7,346.—Town, within the Municipal limits of Kandy.

Lot.	Name of Land.	Description.	Name of Claimant.	Extent.	
				A.	R. P.
1	Assessment Nos. 7 and 8, Brownrigg street	Permanent buildings	M. A. M. Habibu Lebbe	0	0 0 75
2	Assessment Nos. 91 and 92, Colombo street	Parts of permanent buildings	M. P. Mohammadu Saibo	0	0 0 36
3	Assessment No. 90, Colombo street	do.	Mrs. P. D. Dias and others	0	0 0 90
4	Assessment No. 89, Colombo street	do.	Mrs. G. J. Fernando and others	0	0 0 59
5	Assessment Nos. 87 and 88, Colombo street	do.	W. P. Cader Meera Saibo	0	0 1 72
6	Assessment Nos. 84, 85, 86, Colombo street	Open land with demolished water-closet	Mrs. A. D. Helena Hamine, L. Dias, and others	0	0 1 77
7	Assessment Nos. 80, 81, 82, 83, Colombo street	Parts of permanent buildings	do.	0	0 1 77
8	Assessment No. 80A, Colombo street	Permanent kitchen	do.	0	0 0 45
9	Dewalewatta	Bare open land	Kataragama devale	0	0 0 81
10	Assessment No. 125, Castle Hill street	Permanent building demolished	P. S. Savel Hamidu	0	0 0 84
11	Assessment No. 132, Castle Hill street	Open land and part of wall	D. S. Perera	0	0 2 32
12	Dewalewatta	Open land and permanent water-closet	Kataragama devale	0	0 0 91
13	—	Bare open land	Mr. R. E. S. de Soysa	0	0 1 03
14	Assessment No. 145r, Castle Hill street	Permanent building	do.	0	0 0 1
15	Assessment No. 145k, Castle Hill street	do.	Mariamuttu, wife of Francis Joseph and others	0	0 1 06
16	—	Open land, masonry drains, &c.	do.	0	0 2 49
17	—	Open land and masonry drain	Mr. R. E. S. de Soysa	0	0 0 16
18	Part of assessment No 145A, Castle Hill street	Permanent bathroom	Mr. R. E. S. de Soysa and others	0	0 0 30
19	Do.	Permanent building	Mr. R. E. S. de Soysa	0	0 0 49
20	Assessment Nos. 145B, 145c, 145D, 145E, Castle Hill street	Permanent buildings	Mariamuttu and others jointly	0	0 1 27
21	Assessment No. 145F, Castle Hill street	do.	do.	0	0 0 41
22	—	Open land with masonry drain	A. M. Meeya Lebbe	0	0 0 27
23	Assessment No. 3, Brownrigg street	Part of motor garage, &c.	do.	0	0 3 50
24	Assessment Nos. 1 and 2, Brownrigg street	Part of permanent carpenters' shed	Trustees of estate of late Mrs. W. L. H. Sheen	0	0 0 73
25	Assessment Nos. 1 and 2, Brownrigg street	Roadway, &c.	do.	0	0 8 40

I hereby give public notice, as required by section 7, that the Government proposes to take possession of the lands. All persons interested in the aforesaid lands are hereby required to appear personally or by agent before me at the Kandy Kachcheri, on August 14, 1922, at 1.30 p.m., and to state the nature of their respective interests in the lands, and the amount and particulars of their claims to compensation for such interests.

Kandy Kachcheri,
July 21, 1922.

W. L. KINDERSLEY,
Government Agent.

HAVING been duly directed by the Governor, with the advice of the Executive Council, acting under the provisions of "The Land Acquisition Ordinance of 1876," section 6, to take order for the acquisition of the following land, required for a public purpose, namely, for building a public latrine at Dodanduwa, to wit:—

Preliminary plan 12,133. Village—Within the Sanitary Board limits of Dodanduwa.			Extent.	
Lot.	Name of Land.	Description.	Name of Claimant.	A. R. P.
1	Paratdemoderawatta	Garden	(1) G. W. Connehami, (2) G. W. Dineshami, (3) G. W. Naidehami, (4) G. W. Carofis, (5) K. Edoorishami, (6) K. Odirishami, (7) K. Dinesham, (8) M. Simon Silva, and (9) K. Dondias	0 0 9

I hereby give public notice, as required by section 7, that the Government proposes to take possession of the land. All persons interested in the aforesaid land are hereby required to appear personally or by agent before me at Galle Kachcheri, on September 8, 1922, at 2 P.M., and to state the nature of their respective interests in the land, and the amount and particulars of their claims to compensation for such interests.

The Kachcheri,
Galle, July 14, 1922.

F. BARTLETT,
Government Agent.

HAVING been duly directed by the Governor, with the advice of the Executive Council, acting under the provisions of "The Land Acquisition Ordinance of 1876," section 6, to take order for the acquisition of the following land, required for a public purpose, namely, for the extension of a culvert on the 2nd mile Ambalangoda-Elpitiya road, to wit:—

Preliminary plan 12,131. Village—Watugedara.			Extent.	
Lot.	Name of Land.	Description.	Name of Claimant.	A. R. P.
1	Juwananawatta	Native garden	Tenuwara Badalge Baba Nona	0 0 1.10

I hereby give public notice, as required by section 7, that the Government proposes to take possession of the land. All persons interested in the aforesaid land are hereby required to appear personally or by agent before me at Galle Kachcheri, on September 8, 1922, at 2 P.M., and to state the nature of their respective interests in the land, and the amount and particulars of their claims to compensation for such interests.

The Kachcheri,
Galle, July 15, 1922.

F. BARTLETT,
Government Agent.

HAVING been duly directed by the Governor, with the advice of the Executive Council, acting under the provisions of "The Land Acquisition Ordinance of 1876," section 6, to take order for the acquisition of the following lands, required for a public purpose, namely, the widening of the "Bar" road, Batticaloa, to wit:—

Preliminary plan 5,679. Village—Palameenmadu.			Extent.	
Lot.	Name of Land.	Description.	Name of Claimant.	A. R. P.
1	Mukattuvarattupumi	Open land	W. C. R. Allegcoone	0 0 1.7
2	Do.	do.	S. Rosamariyaretnam, wife of T. Gnamuttu	0 0 1.5
3	Do.	do.	M. Muttupillai and heir of M. Kandiah	0 0 1
4	Do.	do.	V. Nagapper	0 0 11.3
Preliminary plan 5,683. Village—Palameenmadu.				
1	Atankaraivalavu	Open land, part of an old garden now forms part of road widening	M. Parupathi, widow of K. Velu and Kanapathi Sinnatamby	0 0 1.6
2	Do.	do.	M. Parupathi, widow of K. Velu	0 0 1.6
3	Atankaraivalavu alias Ooriodaivalavu	Open land, now forms part of road widening	D. W. Nagapper and Elayaver Sellamma	0 0 6.9
Village—Maddikali.				
4	Atankaraivalavu alias Ooriodaivalavu	Garden with 2 coconut trees 40 years old and part of road widening	V. Nagapper of Maddikali, part owner of T. P. 69,459	0 0 3
5	Do.	Open land, part of road widening	V. Nagapper	0 0 5.2
6	Do.	Open land, part of an old garden now part of road widening	do.	0 0 2.8
7	Do.	do.	L. F. Tisseveerasinghe	0 0 6.5
8	Do.	do.	Chellappah Sinnatamby	0 0 5.5
9	Do.	do.	Mohamadu Mohayadeen	0 0 4.4
10	Do.	Open land, part of road widening	K. Chellan	0 0 2.9
11	Do.	do.	K. Sinnatamby	0 0 3.2
12	Do.	do.	V. Nagapper	0 0 2.3
13	Do.	do.	A. Vetharanim	0 0 2.3
14	Do.	Open land, part of an old garden now part of road widening	M. Kanapathipillai	0 0 2.4
15	Do.	do.	V. Nagapper	0 0 3.1
16	Do.	do.	V. Rasamma, V. Annamuttu, and V. Nagapper	0 0 2.9
17	Do.	do.	Kanapathipillai Thangaponnu, widow of T. Chelliah	0 0 3.3
18	Do.	do.	V. Nagapper	0 0 2.8
19	Do.	do.	C. Marimuttu	0 0 3.6
20	Do.	do.	Sinner Sinnapillai	0 0 2.7
21	Do.	do.	V. Nagapper	0 0 4.4
22	Do.	do.	M. Tambiappa	0 0 5.6
23	Do.	Open land, part of an old garden with 1 coconut tree 45 years old, now part of road widening	Nagapper Kandiah of Navalkuda	0 0 2.3
24	Do.	Open land, part of an old garden now part of road widening	P. Seeni	0 0 2.1

I hereby give public notice, as required by section 7, that the Government proposes to take possession of the lands. All persons interested in the aforesaid lands are hereby required to appear personally or by agent before me at the Batticaloa Kachcheri, on August 15, 1922, at 10 A.M., and to state the nature of their respective interests in the lands, and the amount and particulars of their claims to compensation for such interests.

Batticaloa Kachcheri,
July 12, 1922.

C. V. BRAYNE,
Government Agent.

HAVING been duly directed by the Governor, with the advice of the Executive Council, acting under the provisions of "The Land Acquisition Ordinance of 1876," section 6, to take order for the acquisition of the following lands, required for a public purpose, namely, the widening of the "Bar" road, Batticaloa, to wit:—

Lot.	Name of Land.	Description.	Name of Claimant.	Extent.		
				A.	R.	P.
Preliminary plan 5,683. Village—Maddikali.						
25	Atankaraivalavu <i>alias</i> Ooriodaivalavu	Open land, part of an old garden with 1 coconut tree now part of road widening	K. Kattamuttu	0	0	2.3
26	Do.	do.	A. Kanapathipillai	0	0	2.2
27	Do.	Open land, part of an old garden now part of road widening	S. Chelliah	0	0	6.4
28	Do.	Open land, part of an old garden now part of road widening with 1 coconut tree	V. M. Vadivelu	0	0	2.7
29	Do.	do.	K. Nagamuttu	0	0	2
30	Atankaraivalavu <i>alias</i> Ooriodaivalavu <i>alias</i> Mudaliyarvalavu <i>alias</i> Tivuvalavupumi	Open land, part of an old garden now part of road widening	Mrs. Albert Canagasabay	0	1	13.3
Village—Amirtakali.						
31	Atankaraivalavu <i>alias</i> Ooriodaivalavu	Open land, part of road widening and reservation	Jacopillai, Bastiampillai, and S. F. Nagapper	0	0	23.8
32	Do.	Open land, part of an old garden now part of road widening	Veeragathy Thambirenam of Amirtakali	0	0	9.6
33	Kovilvalavu	do.	The Roman Catholic Mission, Batticaloa	0	0	8.7
34	Udayarvalavu	do.	S. F. Nagapper	0	0	10.9
35	Do.	do.	M. Seerangam	0	0	5.1
36	Kovilvalavu	do.	S. F. Nagapper	0	0	6.6
37	Do.	do.	The Roman Catholic Mission, Batticaloa	0	0	3.1
38	Atankaraivalavu	do.	K. Sinnatanga	0	0	4.5
39	Do.	do.	K. Seenitambai of Amirtakali	0	0	4.9
40	Do.	do.	The Roman Catholic Mission, Batticaloa	0	0	4.5
41	Do.	Ditto with 4 coconut trees 60 years old	K. Eliyatambi	0	0	14.7
42	Do.	Open land	The Roman Catholic Mission, Batticaloa	0	0	11.1
43	Do.	Open land, part of an old garden now part of road widening	Karuval Rasama, widow of Kadramar	0	0	3
44	Do.	Ditto with 1 coconut tree	E. T. Kadramer	0	0	8.6
45	Do.	do.	S. Kandiah	0	0	4.6
46	Do.	Ditto with 2 coconut trees	J. T. Nagapper	0	0	5.1
47	Do.	Ditto with 9 coconut trees	P. Annan, K. Eliyatambi, and K. Naduviltambi	0	0	6.8
48	Do.	Open land, part of old garden now part of road widening	A. Marimuttu	0	0	7.3
49	Do.	do.	Mathaver Chelliah	0	0	1.6
50	Do.	Ditto 1 coconut tree	Eliuppillai, widow of P. Sinnatambi of Maddikali	0	0	2.7
51	Do.	Open land, part of old garden now part of road widening	K. Tangamuttu	0	0	3
52	Do.	do.	Sinnappu Kathi	0	0	2.8
53	Do.	Open land	K. Sinnapillai	0	0	15.6
54	Do.	Open land, part of an old garden now part of road widening	E. Sathasivam of Amirtakali	0	0	10.4

I hereby give public notice, as required by section 7, that the Government proposes to take possession of the lands. All persons interested in the aforesaid lands are hereby required to appear personally or by agent before me at the Batticaloa Kachcheri, on August 16, 1922, at 10 A.M., and to state the nature of their respective interests in the lands, and the amount and particulars of their claims to compensation for such interests.

Batticaloa Kachcheri,
July 12, 1922.

C. V. BRAYNE,
Government Agent.

HAVING been duly directed by the Governor, with the advice of the Executive Council, acting under the provisions of "The Land Acquisition Ordinance of 1876," section 6, to take order for the acquisition of the following lands, required for a public purpose, namely, for providing an approach road to lands lying to the south of title plan No. 182,026, to wit:—

Lot.	Name of Land.	Description.	Name of Claimant.	Extent.		
				A.	R.	P.
Preliminary plan 5,691. Village—Uppar.						
2	Nanapullemaduvayal	Paddy field	Heirs of the late Mr. Namasivayam of Colombo	0	1	8.5
3	Do.	do.	do.	0	2	8.8

I hereby give public notice, as required by section 7, that the Government proposes to take possession of the lands. All persons interested in the aforesaid lands are hereby required to appear personally or by agent before me at Trincomalee, on August 16, 1922, at 10 A.M., and to state the nature of their respective interests in the lands, and the amount and particulars of their claims to compensation for such interests.

Trincomalee Kachcheri,
July 6, 1922.

R. M. M. WORSLEY,
Assistant Government Agent.

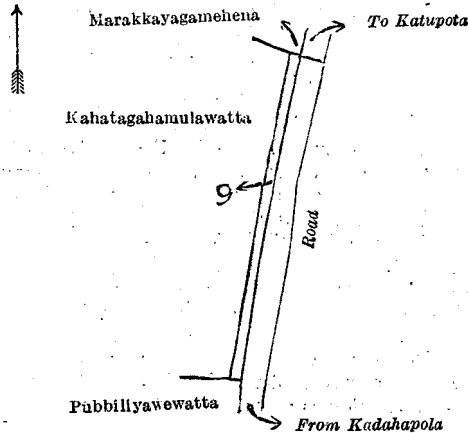
Description of the Lands referred to.

The following lots situated in the village of Polpitiya, in the Meddeketiya korale of the Katugampola hatpattu of the Kurunegala District, in the North-Western Province, as described in the annexed diagrams :—

I.—Preliminary plan 3,963A. •

Lot.	Name of Land.	Extent, A. R. P.
9	Kahatagahamulawatta (reservation for road)	0 0 30

and bounded as follows : on the north by Marakkayagamehena claimed by S. P. Peruma ; on the east by the road from Katupota to Kadahapola ; on the south by Pubbilyawewatta claimed by Herat Mudiyansele Kirihamy ; on the west by Kahatagahamulawatta sold by the Crown.




Surveyor-General's Office,
Colombo, April 20, 1922.

Scale of 4 Chains to an Inch.

C. H. VINCE,
for Surveyor-General.
Extent, A. R. P.
0 0 5

Lot.	Name of Land.	II.—Preliminary plan 3,963A.
14	Dekanduwalawatta (reservation for road)	

and bounded as follows : on the north by Dekanduwalahena declared to be the property of the Crown under the Waste Lands Ordinances ; on the east by Dekanduwalawatta sold by the Crown ; on the south by Kahatagahamulahena declared to be the property of the Crown under the Waste Lands Ordinances ; on the west by the road from Kadahapola to Katupota.



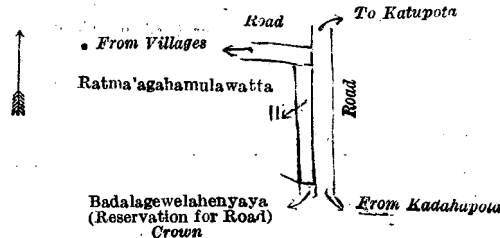
Surveyor-General's Office,
Colombo, April 20, 1922.

Scale of 4 Chains to an Inch.

C. H. VINCE,
for Surveyor-General.
Extent, A. R. P.
0 0 13

Lot.	Name of Land.	III.—Preliminary plan 3,963A.
11	Ratmalgahakotuwewatta (reservation for road)	

and bounded as follows : on the north by a road from the villages ; on the east by the road from Katupota to Kadahapola ; on the south by Badalagewelahenyaya (reservation for road) declared to be the property of the Crown under the Waste Lands Ordinances ; on the west by Ratmalgahamulawatta sold by the Crown.



Surveyor-General's Office,
Colombo, June 29, 1922.

Scale of 4 Chains to an Inch.
Kurunegala S. O. 41—1922.

C. H. VINCE,
for Surveyor-General.

Ratnapura Notice No. 8,147.

Notice under "The Waste Lands Ordinances of 1897, 1899, 1900, and 1903."

TAKE notice that unless within three months from July 28, 1922, the persons, if any, who claim an interest in the lands hereinafter mentioned or in any one or more of such lands or to some interest therein make an application in writing to the said lands or any of them or to some interest therein to M. M. Wedderburn, Esq., Special Officer, under section 28 of "The Waste Lands Ordinances of 1897, 1899, 1900, and 1903," at his office at C

Such Special Officer, in pursuance of the powers vested in him by the said Ordinances, will decide under his hand that the said lands, or such of them as to which no claim has been made, are the property of the Crown.

M. M. WEDDERBURN,
Special Officer.

NOTE.—A claim to a right of way over the said lands or any of them is a claim to an interest in the land or lands.

Description of the Lands referred to.

The following lots situated in the village of Mapota, in the Palle pattu of the Kuruwiti korale of the Ratnapura District, in the Province of Sabaragamuwa, as described in the annexed diagrams :—

I.—Block survey preliminary plan 207.

Lot.	Name of Land.	Extent, A. R. P.	Lot.	Name of Land.	Extent, A. R. P.
1 $\frac{1}{2}$..	Panwilamukalana 23 1 4	90 ..	Barawattahena, Elawalkandemukalana, and Daminiyawalahenemukalana (reservation for Labugama reservoir) ..	22 3 14
1 $\frac{1}{2}$ A ..	Footpath 0 0 28	90 $\frac{1}{2}$..	Hepandiyedola 0 0 6
1 $\frac{1}{2}$ B ..	Kahawalakanatte-ela 0 0 29	90 $\frac{1}{4}$..	Do. 0 0 4
1 $\frac{1}{2}$ F ..	Hedawakamukalana 9 3 38	90 $\frac{1}{4}$..	Wewaltalawehenyaya, Daminiyawalahenemukalana (reservation for Labugama reservoir) 12 0 - 6
1 $\frac{1}{2}$ M ..	Panwflamukalana 8 2 28			
32 $\frac{1}{2}$..	Do. 92 0 15			
32 $\frac{1}{2}$ B ..	Footpath 0 0 2			
32 $\frac{1}{2}$ C ..	Hepandiyedola 0 1 10			
88 ..	Panvil-ela 1 2 28			

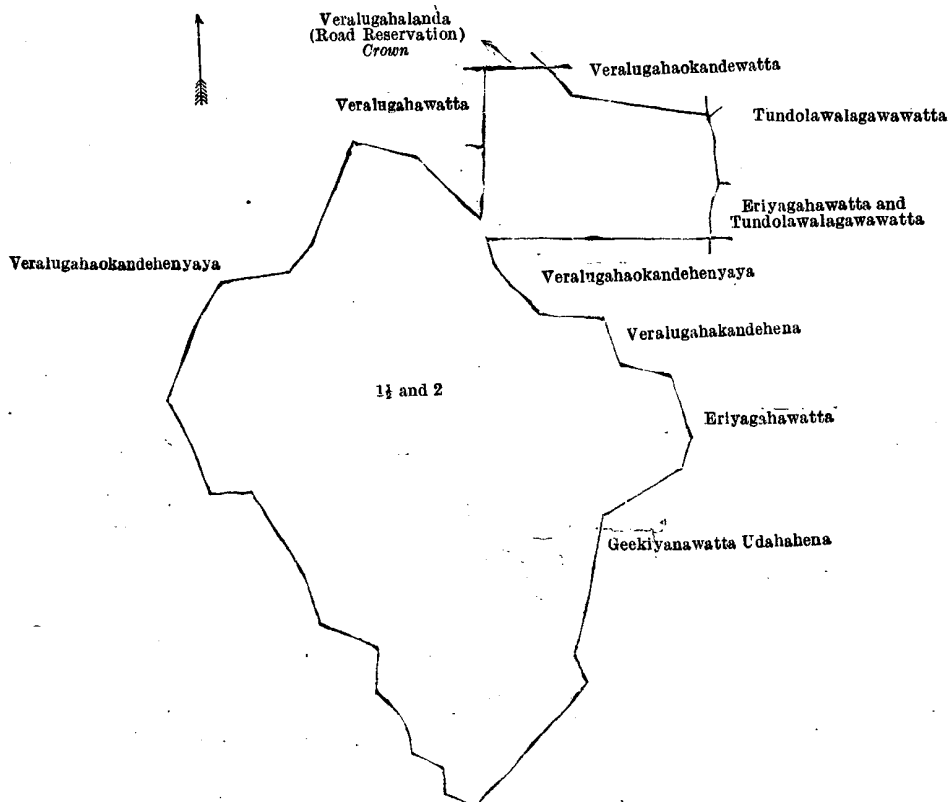
171 1 12

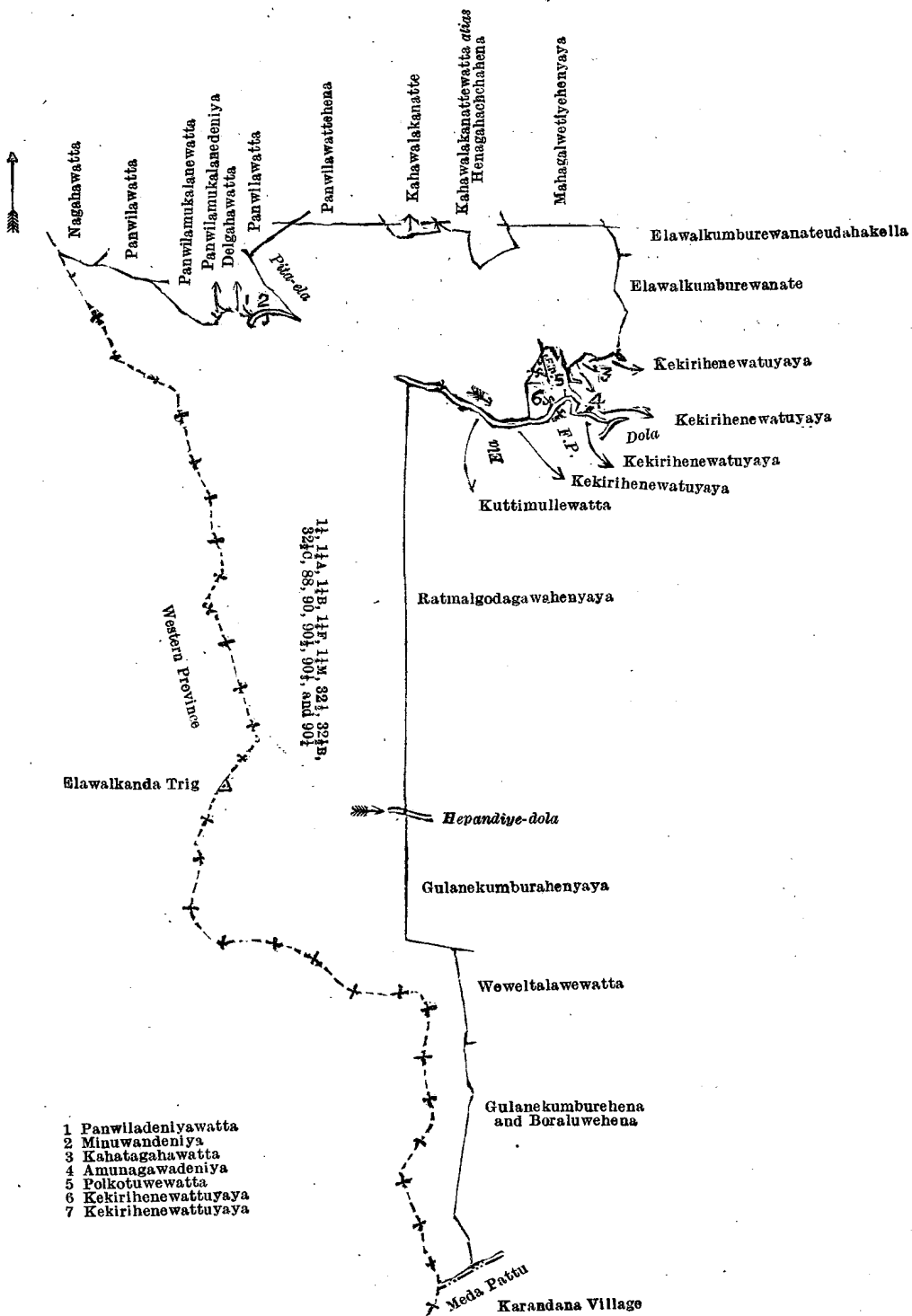
and bounded as follows : on the north by Nagahawatta claimed by W. Thena and others, Panwilawatta claimed by Wahumpurage Thena and others, Panwilamukalanewatta claimed by ditto, Panwilamukalenedeniya claimed by ditto, Delgahawatta claimed by Wahumpurage Roma, Panwiladeniyawatta claimed by ditto and another, Minuwandeniya claimed by K. Sederis and others, the Pita-ela, Panwilawatta claimed by Wahumpurage Thena and others, Panwilawattehena claimed by K. Appuhamy, Kahawalakanatta claimed by K. Agoris Appuhamy and others, Kahawalakanattewatta *alias* Henagahachahena claimed by K. Agoris Appuhamy, Mahagalwetiyeheyaya (private); on the east by Elawalkumburewanateudahakella claimed by Kasturi Arachchillage Arnolis and others, Elawalkumburewanata claimed by Gunatillaka Arachchillage Hendrick Appu, Kekirihenewattuyaya claimed by K. Amis Appuhamy and others, Kahatagahawatta claimed by Kasturi Arachchillage Arnolis and others, Amunagawadeniya claimed by Kasturi Arachchillage Mudalihamy, Polkotuwewatta claimed by Kasturi Arachchillage Appuhamy and others, Kekirihenewattuyaya claimed by K. Amis Appuhamy and others, a dola, Kekirihenewattuyaya claimed by K. Amis Appuhamy and others, Kuttimullewatta claimed by ditto, Ratmalgodagawahenyaya claimed by E. A. Ran Etana and others, the Hepandiyedola, Gulanekumburahenyaya claimed by E. A. Ran Etana and others, Wewaltalawewatta claimed by K. Sederis and others, Gulanekumburehena and Boraluwehena claimed by E. A. Ran Etana and others; on the south by the boundary of the Meda pattu (the village limit of Karandana); on the west by the boundary of the Western Province.

[For Diagram see page 881.]

Lot.	Name of Land.	II.—Block survey preliminary plan 207.	Extent, A. R. P.
1 $\frac{1}{2}$..	Veralugahalanda 5 3 20
2 ..	Hedawakamukalana 33 1 20
			39 1 0

and bounded as follows : on the north by Veralugahaokandehenyaya claimed by G. D. Hendrick Appuhamy, Veralugahawatta claimed by G. D. Hendrick Appuhamy, Veralugahalanda (road reservation) belonging to the Crown, Veralugahaokandewatta (private); on the east by Tundolawalagawawatta claimed by Gamabaddalaye Donthahamy and others, Eriyagahawatta and Tundolawalagawawatta claimed by Wickrama Arachchillage Manis, Veralugahaokandehenyaya claimed by Mapota Kasturi Arachchillage Appuhamy, Veralugahakandehena claimed by Habaragoda Arachchige Amaris Appuhamy, *ex* Arachchi, Eriyagahawatta claimed by Wickrama Arachchige Manis Appu, Geekiyanawattaudahahena (private); on the south by Geekiyanawattaudahahena (private), Veralugahaokandehenyaya claimed by G. D. Hendrick Appuhamy; on the west by Veralugahaokandehenyaya claimed by G. D. Hendrick Appuhamy.





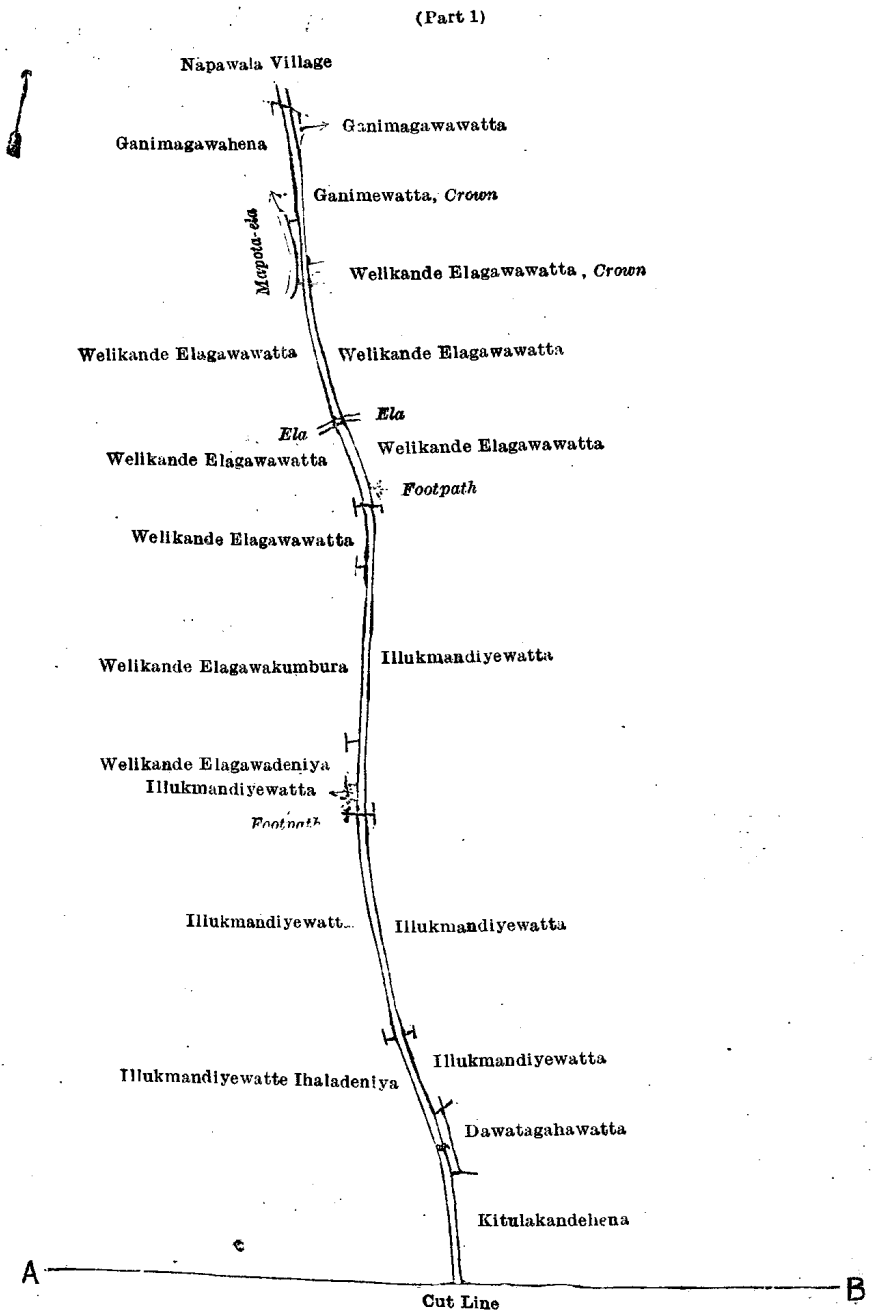
Scale of 16 Chains to an Inch.

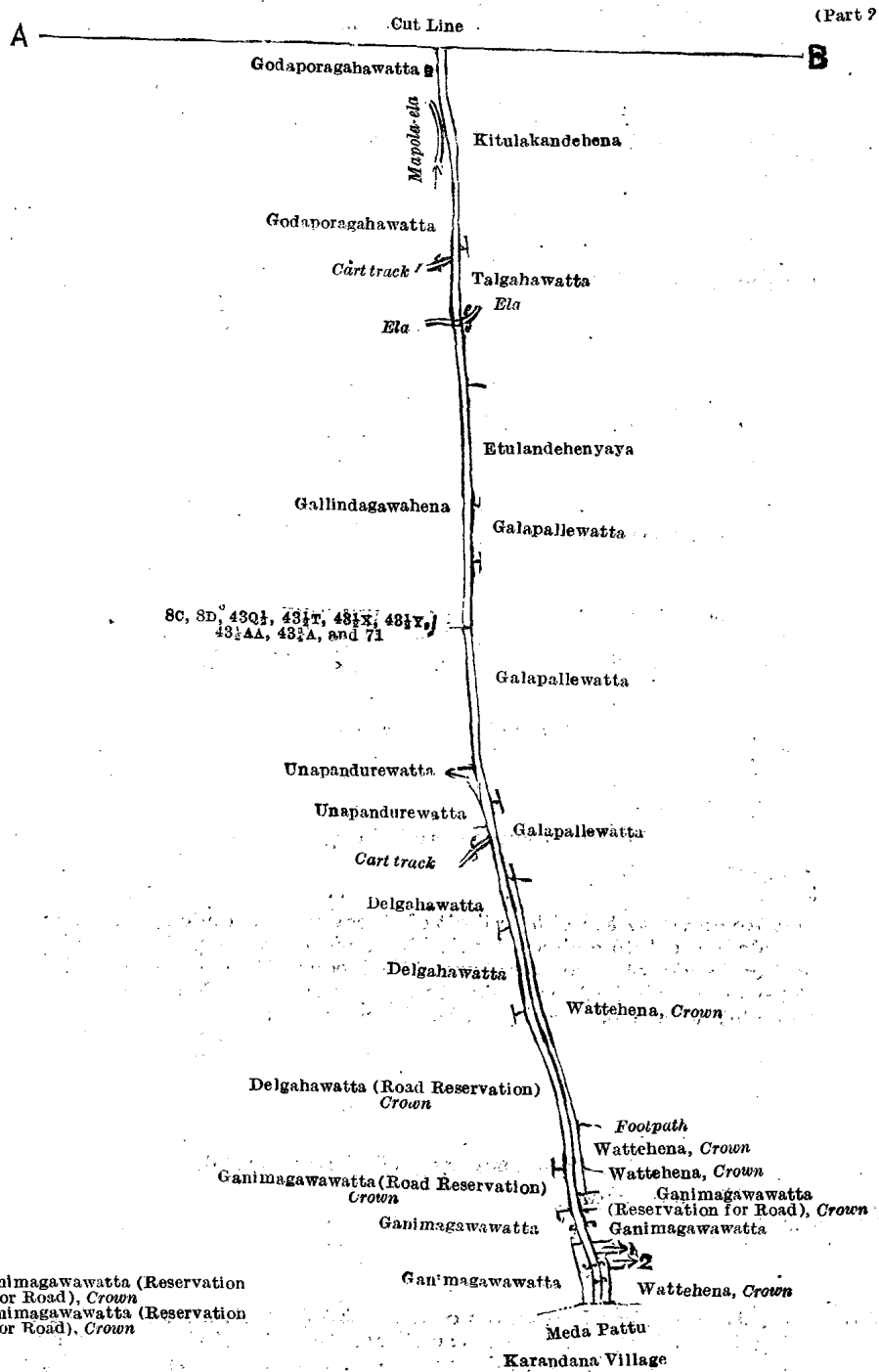


III.—Block survey preliminary plan 207.

Lot.	Name of Land.	Extent, A.	R.	P.	Lot.	Name of Land.	Extent, A.	R.	P.
8C ..	Ganimagawahena (reservation for road)	0	0	8	43½Y ..	Ganimagawawatta (reservation for road)	0	0	3
8D ..	Welikande-elagawawatta (reservation for road)	0	0	2	43½AA	Do. (do.)	0	0	6
43Q½ ..	Dawatagahawatta (reservation for road)	0	0	12	43½A ..	Wattehena (do.)	0	0	4
43½T ..	Wattehena (do.)	0	1	27	71 ..	Cart track ..	2	3	19
43½X	Ganimagawawatta (do.)	0	0	16			3	2	17

and bounded as follows : on the north by the village limit of Napawala ; on the east by Ganimagawawatta (private), Ganimawatta to be leased from the Crown, Welikande-elagawawatta to be leased from the Crown, Welikande-elagawawatta (private), an ela, Welikande-elagawawatta (private), Illukmandiyewatta (private), Dawatagahawatta (private), Kitulakandehena (private), Talgahawatta (private), an ela, Etulandehenyaya (private), Galpallewatta (private), Wattehena belonging to the Crown, Wattehena (reservation for road) belonging to the Crown, Ganimagawawatta to be leased from the Crown, Ganimagawawatta (private), Ganimagawawatta (reservation for road) to be leased from the Crown, Wattehena belonging to the Crown ; on the south by the boundary of the Meda pattu (the village limit of Karandana) ; on the west by Ganimagawawatta claimed by Rupasinghe Arachchilage Goradiyanu Appuhamy and others, Ganimagawawatta (private), Ganimagawawatta (road reservation) to be leased from the Crown, Delgahawatta (road reservation) to be leased from the Crown, Delgahawatta (private), a cart track, Unapandurewatta (private), Gallindagawahena (private), an ela, a cart track, Godaporagahawatta (private), Illukmandiyewattaihaladeniya (private), Illukmandiyewatta (private), Welikande-elagawadeniya (private), Welikande-elagawakumbura (private), Welikande-elagawawatta (private), an ela, Welikande-elagawawatta (private), the Mapota-ela, Ganimagawahena (private).





Surveyor-General's Office,
Colombo, May 22, 1922.

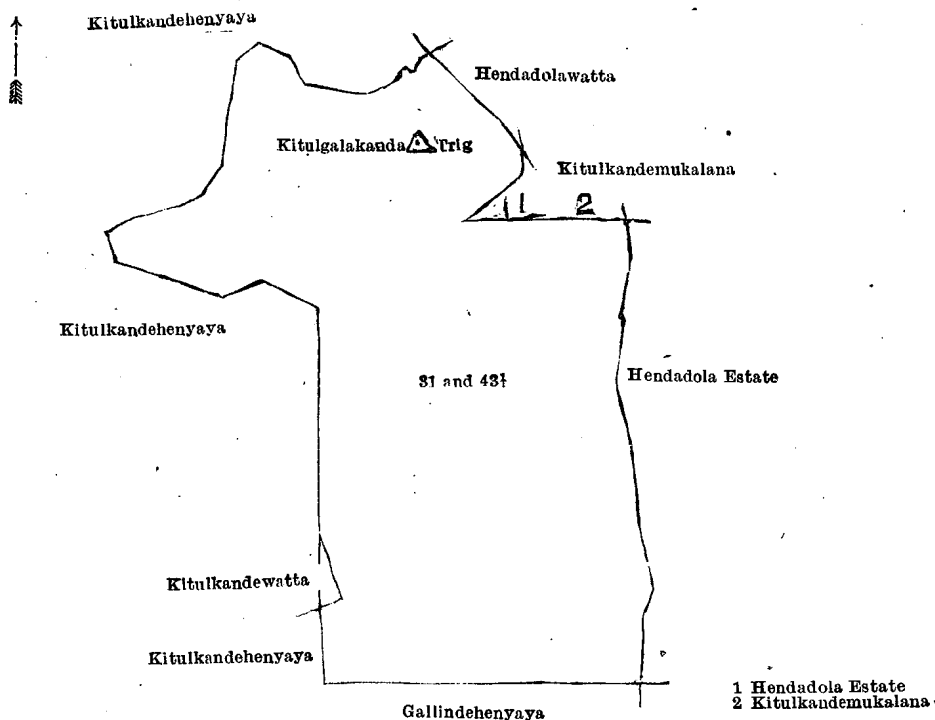
Scale of 8 Chains to an Inch.

C. H. VINCE,
for Surveyor-General.

IV.—Block survey preliminary plan 207.

Lot.	Name of Land.	Extent, A. R. P.
31 ..	Kitulkandemukulana ..	9 3 22
43½ ..	Do. ..	25 3 1
		<hr/>
		35 2 23

and bounded as follows : on the north by Kitulkandehenyaya claimed by E. A. Ran Etana and others, Hendadolawatta (private), Kitulkandemukulana (private), Hendadolawatta claimed by A. D. Paulis Appuhamy, Kitulkandemukulana claimed by ditto ; on the east by Hendadola estate claimed by A. D. Paulis Appuhamy ; on the west by Kitulkandehenyaya claimed by E. A. Ran Etana ; on the south by Gallindehenyaya claimed by K. Jayatuhamy, Kitulkandehenyaya claimed by E. A. Ran Etana and others.



Surveyor-General's Office,
Colombo, May 22, 1922.

Scale of 8 Chains to an Inch.

C. H. VINCE,
for Surveyor-General.

V.—Block survey preliminary plan 207.

Lot.	Name of Land.	Extent, A. R. P.
43A ..	Cart track ..	0 3 3

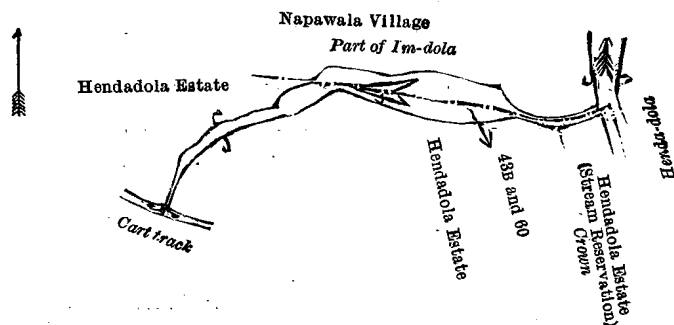
and bounded as follows : on the north by the village limit of Napawala, Hendadola estate claimed by A. D. Paulis Appuhamy ; on the east by Hendadola estate claimed by A. D. Paulis Appuhamy, Hendadola estate (stream reservation) belonging to the Crown, part of Hendadola, the boundary of the Meda pattu ; on the south by the boundary of the Meda pattu, Hendadola estate (stream reservation) belonging to the Crown, Hendadola estate claimed by A. D. Paulis Appuhamy ; on the west by Hendadola estate claimed by A. D. Paulis Appuhamy.

[For Diagram see page 885.]

VI.—Block survey preliminary plan 207.

Lot.	Name of Land.	Extent, A. R. P.
43B ..	Imdola (stream) ..	0 0 17
60 ..	Do. (part of) ..	0 0 26
		0 1 3

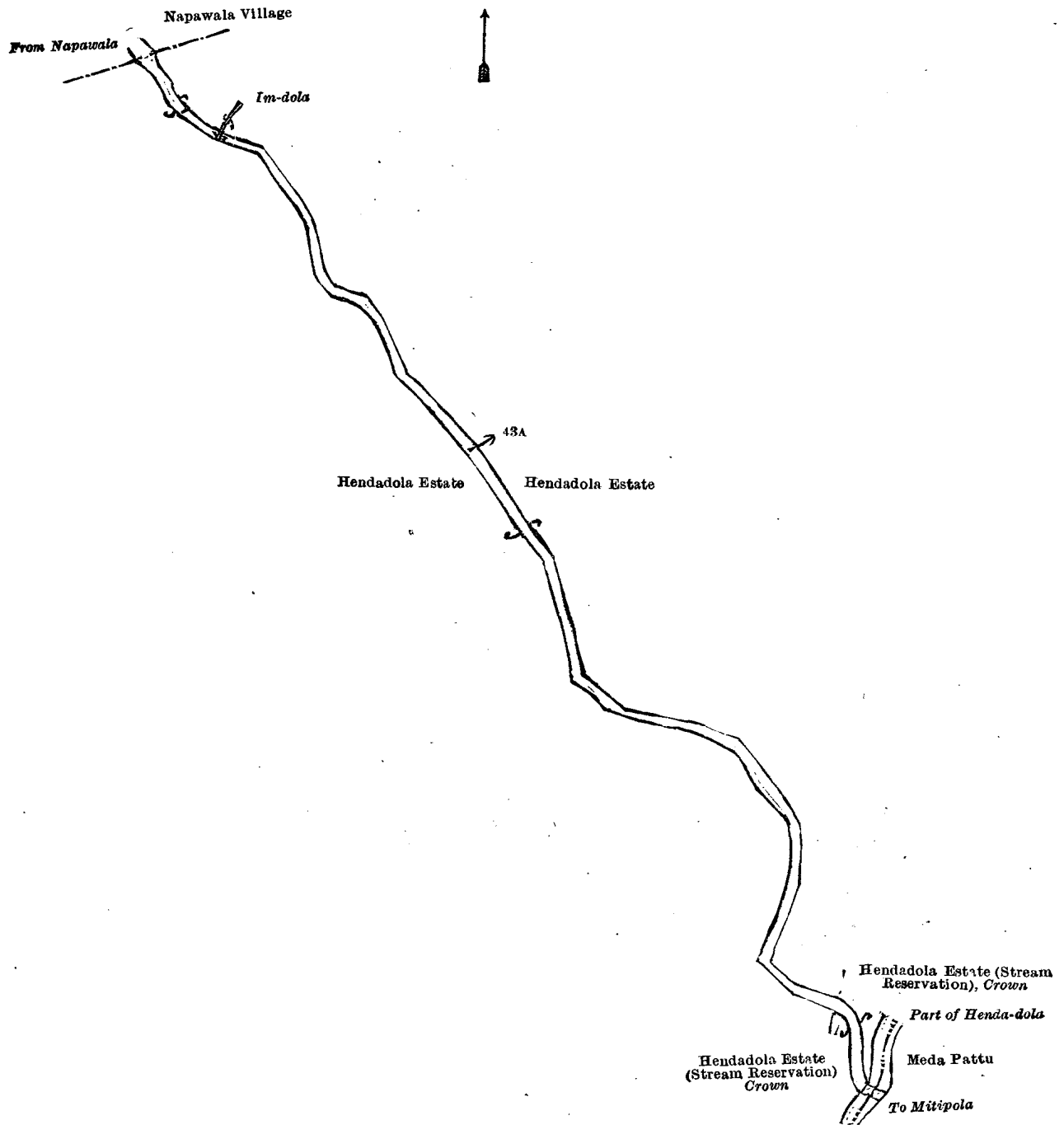
and bounded as follows : on the north by Hendadola estate claimed by A. D. Paulis Appuhamy, part of Imdola (the village limit of Napawala) ; on the east by the Hendadola ; on the south by Hendadola estate (stream reservation) belonging to the Crown, Hendadola estate claimed by A. D. Paulis Appuhamy, a cart track ; on the west by Hendadola estate claimed by A. D. Paulis Appuhamy.



Surveyor-General's Office,
Colombo, May 22, 1922.

Scale of 4 Chains to an Inch.

C. H. VINCE,
for Surveyor-General.



Surveyor-General's Office,
Colombo, May 22, 1922.

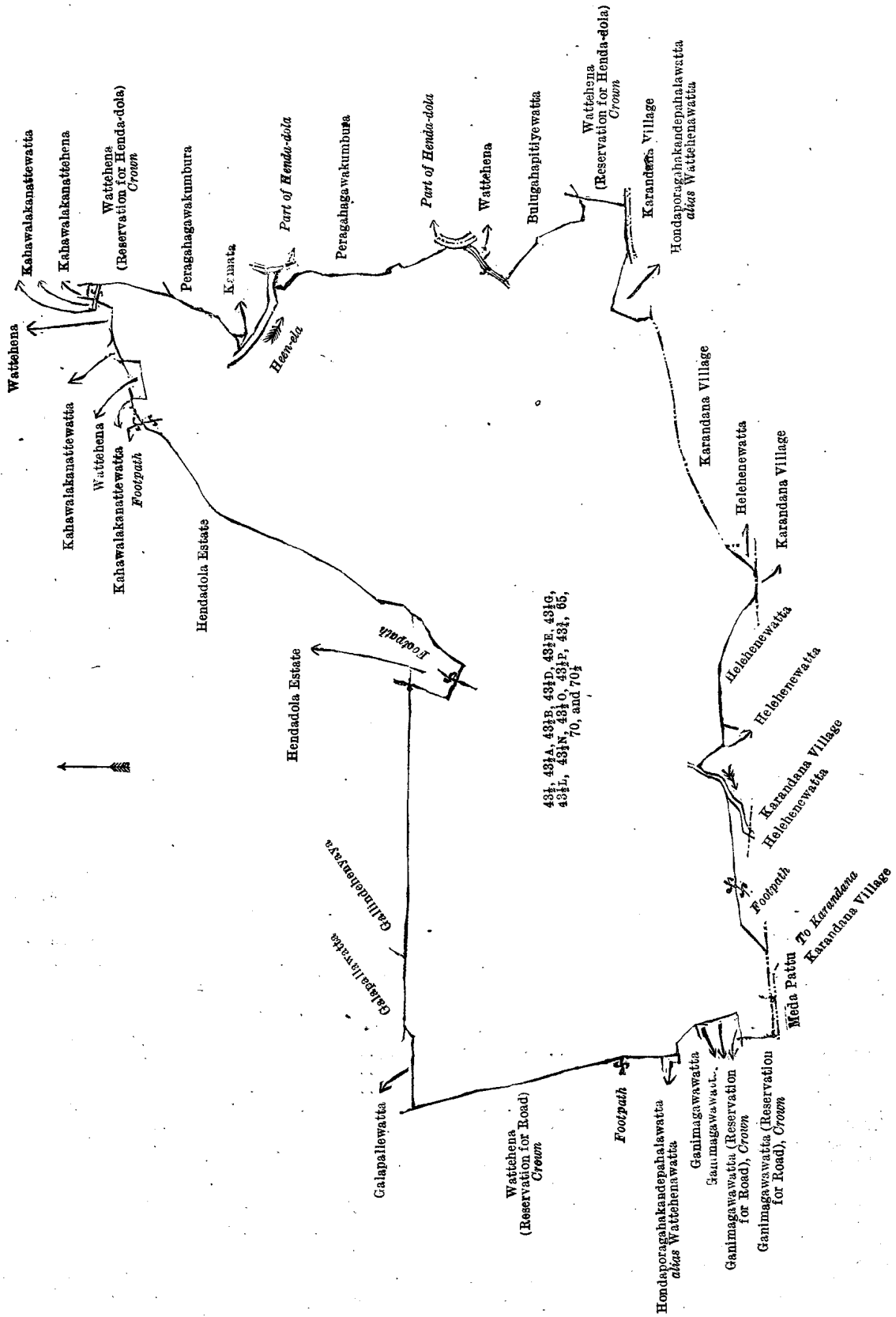
Scale of 4 Chains to an Inch.

C. H. VINCE,
for Surveyor-General.

VII.—Block survey preliminary plan 207.

Lot.	Name of Land.	Extent, A. R. P.	Lot.	Name of Land.	Extent, A. R. P.
43½	Ullugahahena and Wattehena	.. 49 1 3	43½O	Wattehena	.. 10 0 23
43½A	Wattehena	.. 7 0 8	43½P	Do.	.. 18 2 21
43½B	Footpath	.. 0 0 6	43½Q	Do.	.. 0 1 22
43½D	Heen-ela	.. 0 1 26	65	Do.(reservation for Hendadola)	0 0 28
43½E	Wattehene-ela	.. 0 0 22	70	Footpath	.. 0 0 20
43½G	Wattehena	.. 2 2 13	70½	Do.	.. 0 0 2
43½L	Ullulugahahena-ela	.. 0 1 1			
43½N	Footpath	.. 0 0 7			89 1 2

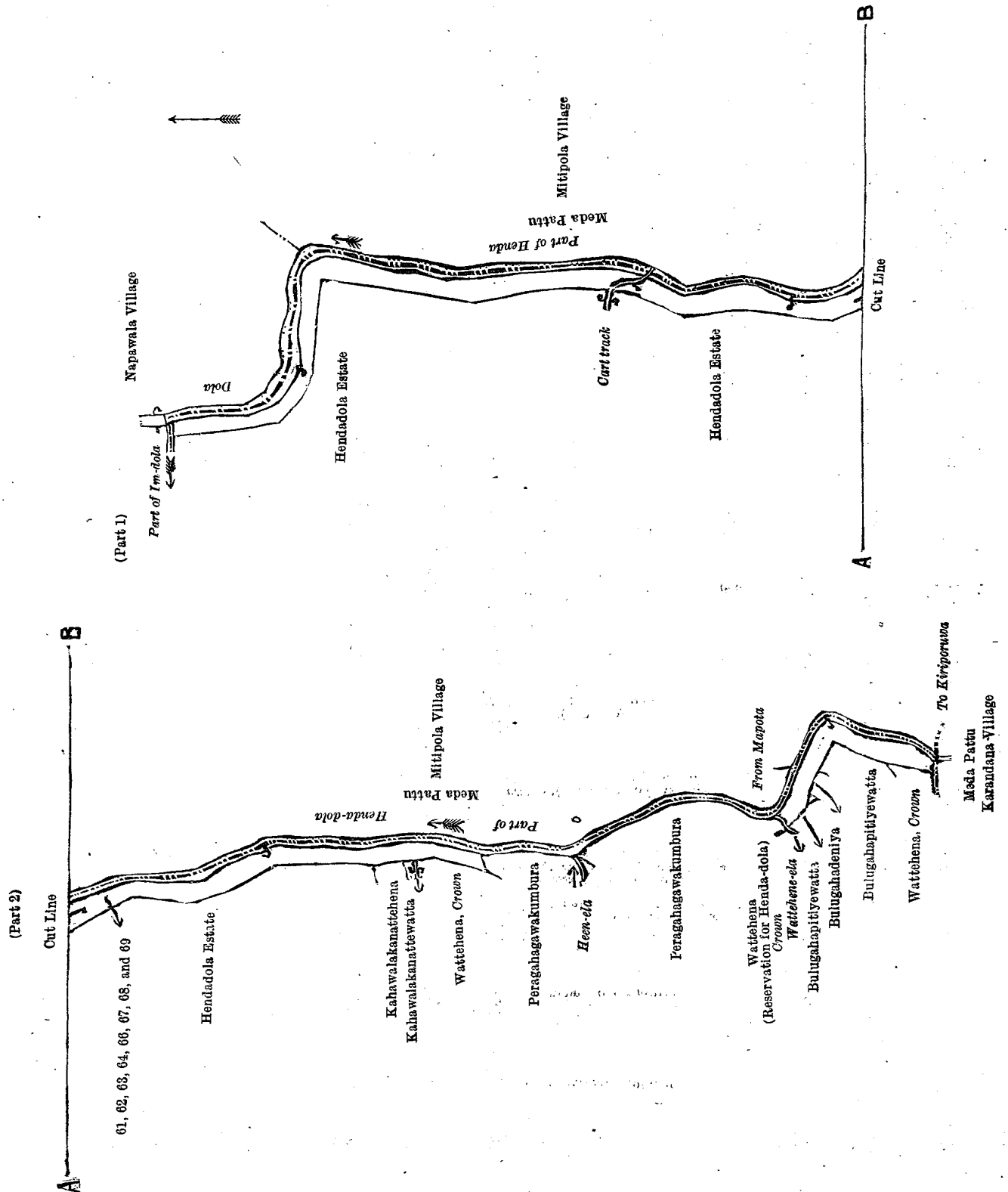
and bounded as follows: on the north by Galapallewatta claimed by E. A. Ran Etana and another, Galapallawatta (private), Gallindehenyaya claimed by E. Ran Etana, Hendadola estate claimed by A. D. Paulis Appuhamy, Kahawalakanattewatta (private), Wattehena (private), Kahawalakanattewatta (private), Wattehena (private), Kahawalakanattewatta (private), Kahawalakanattewatta (private); on the east by Wattehena (reservation for Hendadola) belonging to the Crown, Peragahagawakumbura claimed by E. A. Ran Etana and others, Kamata claimed by ditto, the Heen-ela, part of Hendadola, Peragahagawakumbura claimed by E. A. Ran Etana and others, part of Hendadola, Wattehena claimed by Kaluhakuruge Perissa, Bulugahapitiyewatta claimed by K. Sedris and others, Wattehena (reservation for Hendadola) belonging to the Crown; on the south by the village limit of Karandana, Hondaporagahakandepahalawatta *alias* Wattehena claimed by Rupasinghe Arachchige Podi Singho, the village limit of Karandana, Helehenewatta claimed by N. P. Gazdar, the village limit of Karandana, Helehenewatta claimed by N. P. Gazdar, the boundary of the Meda pattu (the village limit of Karandana); on the west by Ganimagawawatta (reservation for road) belonging to the Crown, Ganimagawawatta (reservation for road) to be leased from the Crown, Ganimagawawatta claimed by R. Gordianu Appuhamy and others, Wattehena (reservation for road) belonging to the Crown.



VIII.—Block survey preliminary plan 207.

Lot.	Name of Land.	Extent, A. R. P.	Lot.	Name of Land.	Extent, A. R. P.
61 ..	Hendadola estate ..	5 2 2	67 ..	Bulugahadeniya ..	0 0 11
62 ..	Hendadola (part of) ..	1 3 34	68 ..	Footpath ..	0 0 6
63 ..	Kahawelakanattehena ..	0 2 23	69 ..	Wattehena (reservation for Hendadola) ..	0 0 39
64 ..	Wattehena (reservation for Hendadola)	0 2 19			
66 ..	Wattehena and Bulugahadeniya ..	0 3 12			9 3 26

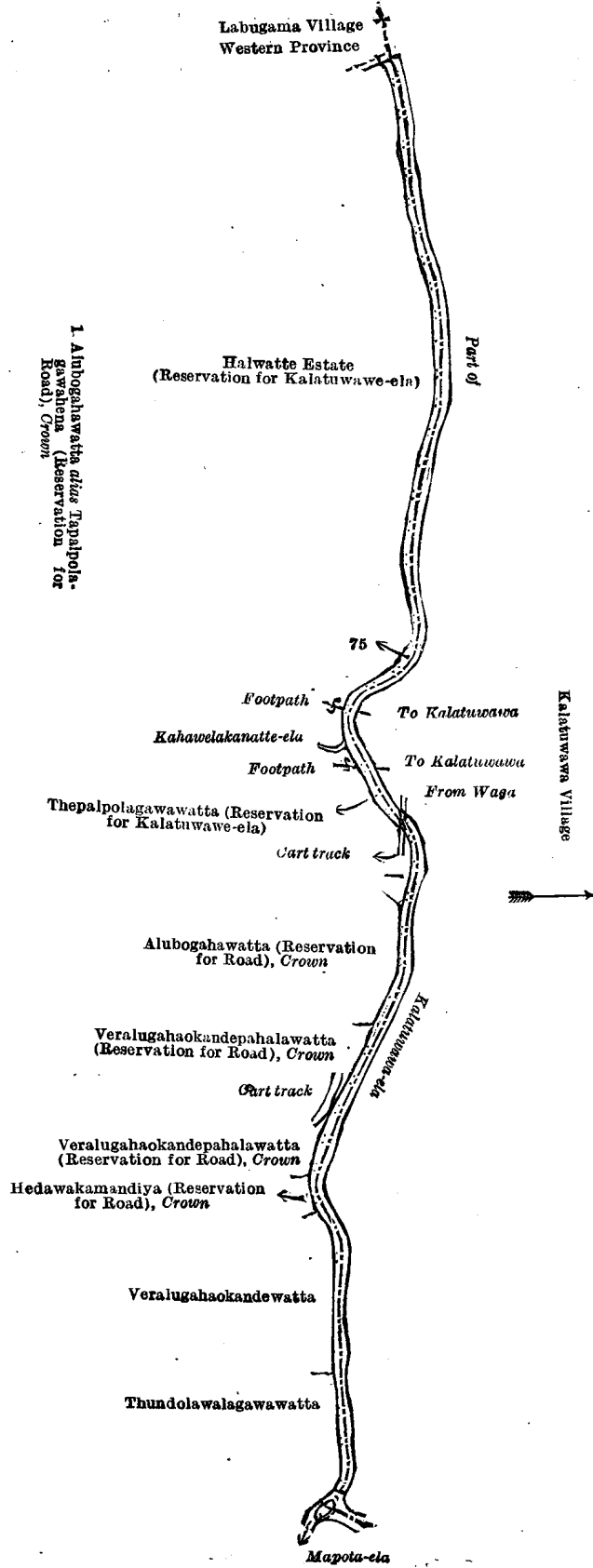
and bounded as follows : on the north by part of Imdola ; on the east by part of Hendadola (the village limit of Napawala, the boundary of the Meda pattu, the village limit of Mitipola) ; on the south by the boundary of the Meda pattu (the village limit of Karandana) ; on the west by Wattehena belonging to the Crown, Bulugahapitiyewatta claimed by Kaluhakuruge Perissa, Bulugahadeniya claimed by K. Sediris and others, Bulugahapitiyewatta claimed by Kaluhakuruge Perissa and others, the Wattehene-ela, Wattehena (reservation for Hendadola) belonging to the Crown, Peragahagawakumbura claimed by E. A. Ran Etana and others, the Heen-ela, Peragahagawakumbura claimed by E. A. Ran Etana and others, Wattehena belonging to the Crown, Kahawalakanattewatta (private), Kahawalakanattehena (private), Hendadola estate claimed by A. D. Paulis Appuhamy (a cart track).



IX.—Block survey preliminary plan 207.

Lot.	Name of Land.	Extent, A. R. P.
75	Kalatuwawe-ela (part of)	1 3 8

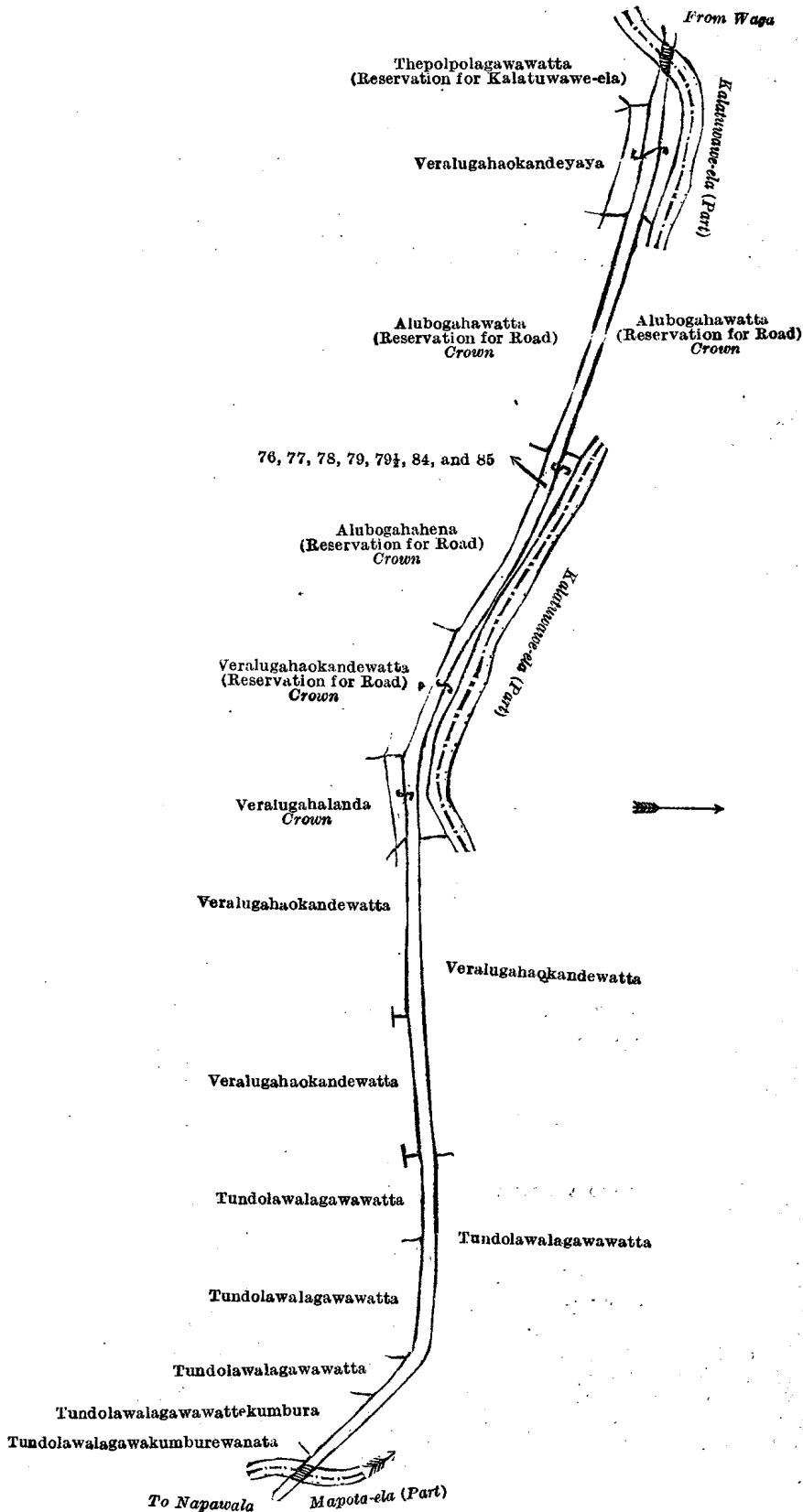
and bounded as follows: on the north by part of Kalatuwawa-ela (the village limit of Kalatuwawa); on the east by the Mapota-ela; on the south by Tundolawalagawawatta (private), Veralugahaokandewatta claimed by Gamaladdali Podisino and another, Hedawakamandiya (reservation for road) belonging to the Crown, Veralugahaokandepahalawatta (reservation for road) belonging to the Crown, Alubogahawatta (reservation for road) to be leased from the Crown, Thepalpolagawawatta (reservation for Kalatuwawe-ela) claimed by Kasturi Arachehige Appuhamy and others, Kahawelakanatte-ela, Halwatte estate (reservation for Kalatuwawe-ela) claimed by Don Haramanis Appuhamy, Korala; on the west by the village limit of Labugama (the boundary of the Western Province).



X.—Block survey preliminary plan 207.

Lot.	Name of Land.	Extent, A. R. P.	Lot.	Name of Land.	Extent, A. R. P.
76 ..	Cart track	0 3 32	84 ..	Tapalpolagawahena <i>alias</i> Alubogahawatta (reservation for road)	0 0 18
77 ..	Veralugahalanda (reservation for road)	0 0 9	85 ..	Do.	0 0 20
78 ..	Hedawakamandiya (do.)	0 0 8			
79 ..	Veralugahaokandepahalawatta (do.)	0 0 10			
79½ ..	Do. (do.)	0 0 9			1 1 26

and bounded as follows: on the north by part of Kalatuwawe-ela, Alubogahawatta (reservation for road) to be leased from the Crown, part of Kalatuwawe-ela, Veralugahaokandewatta claimed by Gamaladdali Podisinno and another, Tundolawalagawawatta claimed by Dianus Haramanis and another; on the east by part of Mapota-ela; on the south by Tundolawalagawakumburewanata (private), Tundolawalagawawattekumbura (ditto), Tundolawalagawawatta (private), Tundolawalagawawatta claimed by Gamaladdali Dantahamy, Veralugahaokandewatta claimed by Kasturi Arachchilage Mituruhamy, Veralugahaokandewatta claimed by Gamaladdali Podisinno and another, Veralugahalanda belonging to the Crown, Veralugahaokandewatta (reservation for road) to be leased from the Crown, Alubogahawatta (reservation for road) to be leased from the Crown, Alubogahawatta (reservation for road) to be leased from the Crown, Veralugahaokandewatta (private), Thepalpolagawawatta (reservation for Kalatuwawe-ela) claimed by K. Appuhamy and others; on the west by part of Kalatuwawe-ela.



FINAL ORDERS.

Kurunegala S. O. No. 3,218.

Order under Section 4, Sub-section (1), of "The Waste Lands Ordinances of 1897, 1899, 1900, and 1903," declaring Land to be Crown Property.

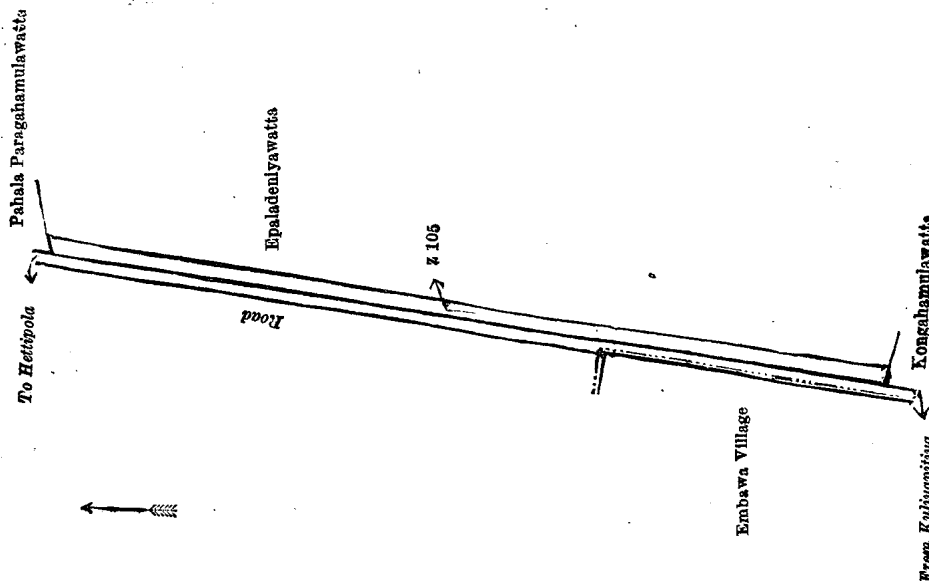
In the matter of the land commonly called or known as Epaladeniyawatta (road reservation), situate in the village of Epaladeniya, in the Yatikaha korale north of the Katugampola hatpattu of the Kurunegala District, in the North-Western Province, and of "The Waste Lands Ordinances of 1897, 1899, 1900, and 1903."

WHEREAS in pursuance of section 1 of the said Ordinances it was duly notified on the 4th day of February, 1921, that if no claim to the land commonly called or known as Epaladeniyawatta (road reservation); situate in the village of Epaladeniya, in the Yatikaha korale north of the Katugampola hatpattu of the Kurunegala District, in the North-Western Province, containing in extent 2 roods and 19 perches and shown as lot z 105 in preliminary plan 4,459 and in the annexed diagram, was made to Harry Chambers Toller, Special Officer appointed under section 28 of the said Ordinances, within the period of three months from the date specified in such notice, such land would be declared the property of the Crown, and dealt with on account of the Crown (*vide* Notice No. 7,731):

And whereas Muna Vana Rena Mohamradu Mustapha made claim thereto, and whereas the said claimant has withdrawn his claim to the said land, I, Norman Albert Hampton, Special Officer appointed under section 28 of the said Ordinances, under and by virtue of the powers vested in me in that behalf by section 4 of the said Ordinances, do hereby on this 6th day of April, 1922, order and declare, under section 4, sub-section (1), of the said Ordinances, that the said land, as more fully described herein below, is the property of the Crown.

Description of the Land referred to.

The land commonly called or known as Epaladeniyawatta (road reservation), situated in the village of Epaladeniya, in the Yatikaha korale north of the Katugampola hatpattu of the Kurunegala District, in the North-Western Province, containing in extent 2 roods and 19 perches, shown as lot z 105 in preliminary plan 4,459 and in the annexed diagram; and bounded as follows: on the north by Pahala Paragahamulawatta claimed by T. M. Fernando and others; on the east by Epaladeniyawatta sold by the Crown; on the south by Kongahamulawatta claimed by Hingankullimudiyanselage Appuhamy, *ex* Korala; on the west by the road from Kuliypitiya to Hettipola (the village limit of Embawa), the road from Kuliypitiya to Hettipola.



Surveyor-General's Office,
Colombo, November 30, 1920.

Scale of 4 Chains to an Inch.

G. K. THORNHILL,
for Surveyor-General.

April 6, 1922,

N. A. HAMPTON,
Special Officer.

Kurunegala S. O. No. 3,219.

Order under Section 4, Sub-section (1), of "The Waste Lands Ordinances of 1897, 1899, 1900, and 1903."

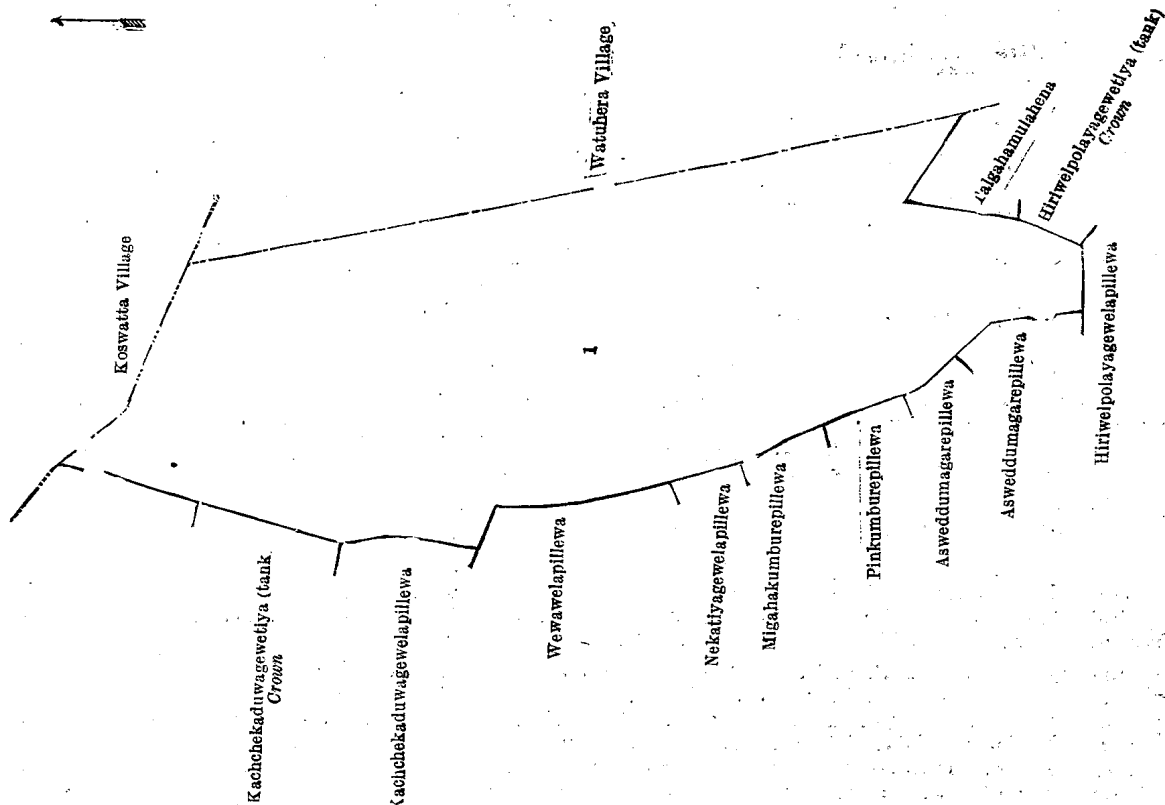
In the matter of the land commonly called or known as Bogahallehenyaya, situate in the village of Udawela, in the Karandapattu korale of the Katugampola hatpattu of the Kurunegala District, in the North-Western Province, and of "The Waste Lands Ordinances of 1897, 1899, 1900, and 1903."

WHEREAS in pursuance of section 1 of the said Ordinances it was duly declared and notified on the 29th day of July, 1921, that if no claim to the land commonly called or known as Bogahallehenyaya, situate in the village of Udawela, in the Karandapattu korale of the Katugampola hatpattu of the Kurunegala District, in the North-Western Province, containing in extent 41 acres 3 roods and 37 perches and shown as lot 1 in preliminary plan 4,908 and in the annexed diagram, was made to Norman Albert Hampton, Special Officer appointed under section 28 of the said Ordinances, within the period of three months from the date specified in the said notice, such land would be declared the property of the Crown, and dealt with on account of the Crown (*vide* Notice No. 7,926):

And whereas Abraham Peter Casie Chitty made claim thereto, and Norman Albert Hampton, Special Officer appointed under section 28 of the said Ordinances, made due inquiry into such claim; and whereas the said claimant and I, with the consent of His Excellency the Governor, came to an agreement in writing dated the 22nd day of December, 1921, concerning the said land, under section 4, sub-section (1), of the said Ordinances, whereby it was agreed that the said claimant should be declared the purchaser of the said land upon payment on or before the 22nd day of March, 1922, to the Settlement Officer, of a sum of Rupees Nine Hundred and Forty-five only (Rs. 945), as the purchase amount of the said land, and whereas the said amount has been duly paid by the said claimant, he is hereby, in pursuance of the agreement aforementioned, declared to be the purchaser of the said land, as more fully described herein below.

Description of the Land referred to.

The land commonly called or known as Bogaballehenyaya, situated in the village of Udawela, in the Karandapattu korale of the Katugampola hatpattu of the Kurunegala District, in the North-Western Province, containing in extent 41 acres 3 roods and 37 perches, shown as lot 1 in preliminary plan 4,908 and in the annexed diagram, and bounded as follows: on the north by the village limit of Koswatta; on the east by the village limit of Watuhera; on the south by Talgahamulahena claimed by Buriya Henaya and others, Hiriwelpolayagewetiya (tank) belonging to the Crown, Hiriwelpolayagewelapillewa claimed by Buriya Henaya; on the west by Asweddumagarepillewa claimed by R. M. Kiri Banda, Asweddumagarepillewa claimed by Hetti Arachchillage Rammenika, Pinkumburepillewa claimed by the trustees of Udawela temple, Migahakumburepillewa claimed by P. Kandappu and others, Nekatiyagewelapillewa claimed by Sitta and others, Wewawelapillewa claimed by P. Kandappu and others, Kachchekaduwegewelapillewa claimed by the trustees of Udawela temple, Kachchekaduwegewetiya (tank) belonging to the Crown, Talgahamulahena claimed by the trustees of Udawela temple.



Surveyor-General's Office,
Colombo, June 2, 1921.

Scale of 8 Chains to an Inch.

G. K. THORNHILL,
for Surveyor-General.

N. A. HAMPTON,
Special Officer.

May 8, 1922.

Kurunegala S. O. No. 3,220.**Order under Section 4, Sub-section (1), of "The Waste Lands Ordinances of 1897, 1899, 1900, and 1903."**

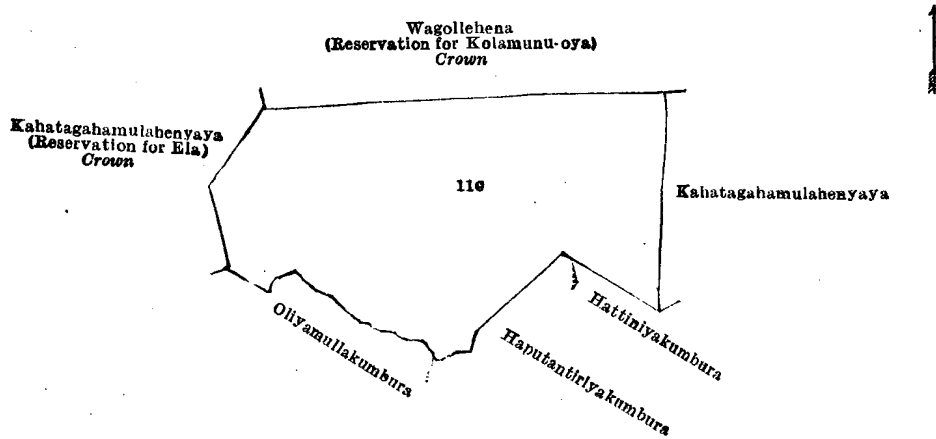
In the matter of the land commonly called or known as Kahatagahamulahenyaya, situate in the village of Dolohomuna, in the Giratalane korale of the Dewamedhi hatpattu of the Kurunegala District, in the North-Western Province, and of "The Waste Lands Ordinances of 1897, 1899, 1900, and 1903."

WHEREAS in pursuance of section 1 of the said Ordinances it was duly declared and notified on the 31st day of May, 1918, that if no claim to the land commonly called or known as Kahatagahamulahenyaya, situate in the village of Dolohomuna, in the Giratalane korale of the Dewamedhi hatpattu of the Kurunegala District, in the North-Western Province, containing in extent 4 acres and 4 perches, and shown as lot 11c in block survey preliminary plan 1,723 and in the annexed diagram, was made to John Murray Davies, Special Officer appointed under section 28 of the said Ordinances, within the period of three months from the date specified in the said notice, such land would be declared the property of the Crown, and dealt with on account of the Crown (*vide* Notice No. 6,886).

And whereas (1) Marasinghe Mudiyansele Arachchi Naide and (2) Marasinghe Mudiyansele Juwanis Singho made claim thereto; and whereas the said 2nd claimant having died during the pendency of the inquiry, his heirs, viz., (2a) Marasinghe Mudiyansele Peter Singho and (2b) Marasinghe Mudiyansele Themis Singho, were substituted as claimants; and Walter Ernest Wait and Norman Albert Hampton, Special Officers appointed under section 28 of the said Ordinances, made due inquiry into such claim; and whereas the said 1st claimant and I, Walter Ernest Wait, one of the aforesaid Special Officers, and the said 1st claimant as duly appointed representative of the said 2a and 2b, minor claimants, and Norman Albert Hampton, one of the aforesaid Special Officers, with the consent of His Excellency the Governor, came to two agreements in writing dated the 1st day of November, 1920, and the 3rd day of May, 1921, respectively, concerning the said land, under section 4, sub-section (1), of the said Ordinances, whereby it was agreed that the said 1st, 2a, and 2b claimants should be declared the purchasers of the said land upon payment on or before the 1st day of December, 1920, to the Settlement Officer or to the Government Agent at Kurunegala, of a sum of Rupees Sixty-four only (Rs. 64), as the purchase amount of the said land, and whereas the said amount has been duly paid, the said 1st, 2a, and 2b claimants are hereby, in pursuance of the agreements aforementioned, declared to be the purchasers of the said land, as more fully described herein below.

Description of the Land referred to.

The land commonly called or known as Kahatagahamulahenyaya, situate in the village of Dolohomuna, in the Giratalane korale of the Dewamedhi hatpattu of the Kurunegala District, in the North-Western Province, containing in extent 4 acres and 4 perches, and shown as lot 11c in block survey preliminary plan 1,723 and in the annexed diagram, and bounded as follows : on the north by Wagollehena (reservation for Kolamunu-oya) to be declared the property of the Crown under the Waste Lands Ordinances ; on the east by Kahatagahamulahenyaya sold to John Graham Tennekoon under the Waste Lands Ordinances ; on the south by Hattiniyakumbura claimed by Kapurallage Punchihamy of Hettipola, Haputantiriyakumbura claimed by J. G. Tennekoon, Ratemahatmaya, Oliyamullakumbura claimed by Marasinghe Mudiyansele Arachchi Naide Vidane ; on the west by Kahatagahamulahenyaya (reservation for ela) to be declared the property of the Crown under the Waste Lands Ordinances.



Surveyor-General's Office,
Colombo, November 1, 1921.

Scale of 4 Chains to an Inch.
December, 7, 1921.

W. E. WAIT,
Special Officer.

G. K. THORNHILL,
for Surveyor-General.

Kurunegala S. O. No. 3,221.

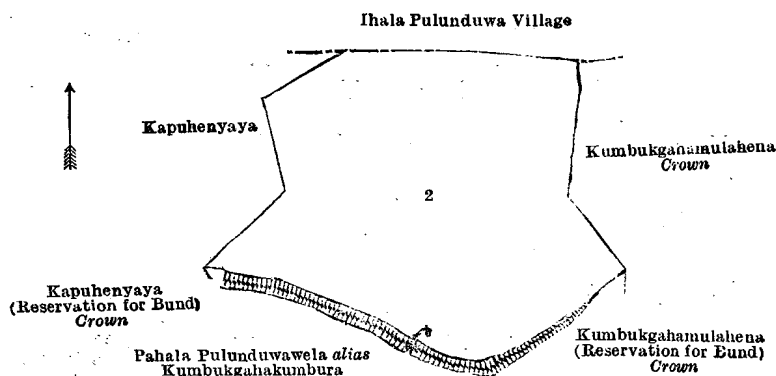
Order under Section 2 of "The Waste Lands Ordinances of 1897, 1899, 1900, and 1903," declaring Land to be Crown Property.

In the matter of the land commonly called or known as Pahala Pulunduawewa (tank and bund), situate in the village of Pahala Pulunduwa, in the Giratalane korale of the Dewamedhi hatpattu of the Kurunegala District, in the North-Western Province, and of "The Waste Lands Ordinances of 1897, 1899, 1900, and 1903."

THE notice required by section 1 of "The Waste Lands Ordinances of 1897, 1899, 1900, and 1903," having been duly published in manner prescribed by that section in respect of the above-named land (*vide* Notice No. 7590), and no claim having been made to the said land or to any interest therein within the period of three months from the date specified in the said notice, I, Norman Albert Hampton, Special Officer appointed under section 28 of the said Ordinances, under and by virtue of the powers vested in me in that behalf by section 2 of the said Ordinances, do hereby on this 8th day of April, 1922, order and declare that the said land, as more fully described herein below, situate in the village of Pahala Pulunduwa, in the Giratalane korale of the Dewamedhi hatpattu of the Kurunegala District, in the North-Western Province, and shown as lot 2 in block survey preliminary plan 1,733 and in the annexed diagram, and containing in extent 4 acres and 36 perches, is the property of the Crown.

Description of the Land referred to.

The land commonly called or known as Pahala Pulunduawewa (tank and bund), situated in the village of Pahala Pulunduwa, in the Giratalane korale of the Dewamedhi hatpattu of the Kurunegala District, in the North-Western Province, containing in extent 4 acres and 36 perches, and shown as lot 2 in block survey preliminary plan 1,733 and in the annexed diagram, and bounded as follows: on the north by the village limit of Ihala Pulunduwa; on the east by Kumbukgahamulahena (reservation for bund) to be declared the property of the Crown under the Waste Lands Ordinances; on the south by Kumbukgahamulahena (reservation for bund) to be declared the property of the Crown under the Waste Lands Ordinances; on the west by Kapuhenyaya (private).



Surveyor-General's Office,
Colombo, February 27, 1922.

Scale of 4 Chains to an Inch.
April 8, 1922.

N. A. HAMPTON,
Special Officer.

C. H. VINCE,
for Surveyor-General.

Kurunega's S. O. No. 3,222.

Order under Section 4, Sub-section (1), of "The Waste Lands Ordinances of 1897, 1899, 1900, and 1903."

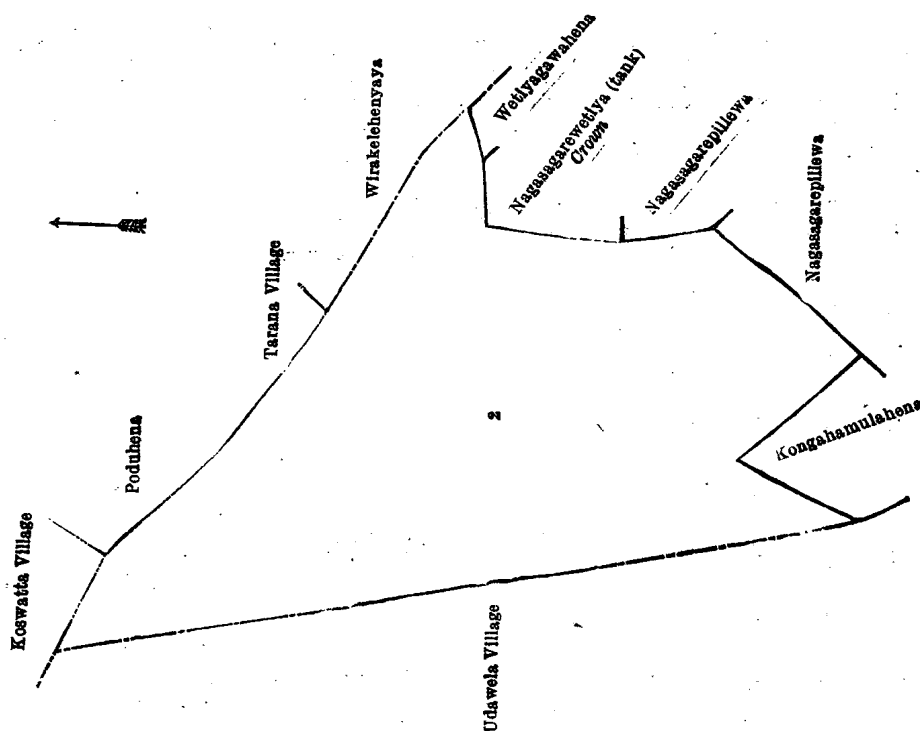
In the matter of the land commonly called or known as Bogahallehenyaya, situate in the village of Watuhera, in the Karandapattu korale of the Katugampola hatpattu of the Kurunegala District, in the North-Western Province, and of "The Waste Lands Ordinances of 1897, 1899, 1900, and 1903."

WHEREAS in pursuance of section 1 of the said Ordinances it was duly declared and notified on the 29th day of July, 1921, that if no claim to the land commonly called or known as Bogahallehenyaya, situate in the village of Watuhera, in the Karandapattu korale of the Katugampola hatpattu of the Kurunegala District, in the North-Western Province, containing in extent 35 acres and 12 perches, and shown as lot 2 in preliminary plan 4,908 and in the annexed diagram, was made to Norman Albert Hampton, Special Officer appointed under section 28 of the said Ordinances, within the period of three months from the date specified in the said notice, such land would be declared the property of the Crown, and dealt with on account of the Crown (*vide* Notice No. 7,925):

And whereas Abraham Peter Casie Chitty made claim thereto, and Norman Albert Hampton, Special Officer appointed under section 28 of the said Ordinances, made due inquiry into such claim; and whereas the said claimant and I, with the consent of His Excellency the Governor, came to an agreement in writing dated the 22nd day of December, 1921, concerning the said land, under section 4, sub-section (1), of the said Ordinances, whereby it was agreed that the said claimant should be declared the purchaser of the said land upon payment on or before the 22nd day of March, 1922, to the Settlement Officer, of a sum of Rupees Seven Hundred and Eighty nine and Cents Fifty only (Rs. 789.50) as the purchase amount of the said land; and whereas the said amount has been duly paid by the said claimant, he is hereby, in pursuance of the agreement aforementioned, declared to be the purchaser of the said land, as more fully described herein below.

Description of the Land referred to.

The land commonly called or known as Bogahallehenyaya, situated in the village of Watuhera, in the Karandapattu korale of the Katugampola hatpattu of the Kurunegala District, in the North-Western Province, containing in extent 35 acres and 12 perches, shown as lot 2 in preliminary plan 4,908 and in the annexed diagram; and bounded as follows: on the north by the village limit of Koswatta, the village limit of Tarana (Poduhena claimed by Sittappu and others, Wirakelehenyaya claimed by Peter Wickremanayaka and others); on the east by the village limit of Tarana (Wirakelehenyaya claimed by Peter Wickremanayaka and others), Wetiyyagawahena claimed by Puncha Wahumpuraya and others, Nagasagarewetiya (tank) belonging to the Crown, Nagasagarepillewa claimed by Puncha Wahumpuraya and others, Nagasagarepillewa claimed by R. M. Kirihamy; on the south by Nagasagarepillewa claimed by R. M. Kirihamy, Kongahamulahena claimed by Peter Wickremanayaka; on the west by the village limit of Udawela.



Surveyor-General's Office,
Colombo, June 2, 1921.

Scale of 8 Chains to an Inch.

G. K. THORNHILL,
for Surveyor-General.

May 8, 1922.

N. A. HAMPTON,
Special Officer.

Puttalam S. O. No. 82.

Order under Section 4, Sub-section (1), of "The Waste Lands Ordinances of 1897, 1899, 1900, and 1903," declaring Land to be Crown Property.

In the matter of the lands commonly called or known as Nindeniveli, Kunchaliyarkulakadu, &c., situate in the village of Tillaiyadi, within the Local Board limits of Puttalam of the Puttalam District, in the North-Western Province, and of "The Waste Lands Ordinances of 1897, 1899, 1900, and 1903."

WHEREAS in pursuance of section 1 of the said Ordinances it was duly notified on the 10th day of December, 1920, that if no claim to the lands commonly called or known as Nindeniveli, Kunchaliyarkulakadu, &c., situate in the village of Tillaiyadi, within the Local Board limits of Puttalam of the Puttalam District, in the North-Western Province, containing in extent 4 acres 3 roods and 7 1 perches, and shown as lots 153, 154, 155, 156, and 158 in preliminary plan 4,839 and in the annexed diagram, was made to Walter Ernest Wait, Special Officer appointed under section 28 of the said Ordinances, within the period of three months from the date specified in such notice, such lands would be declared the property of the Crown, and dealt with on account of the Crown (*vide* Notice No. 7,709):

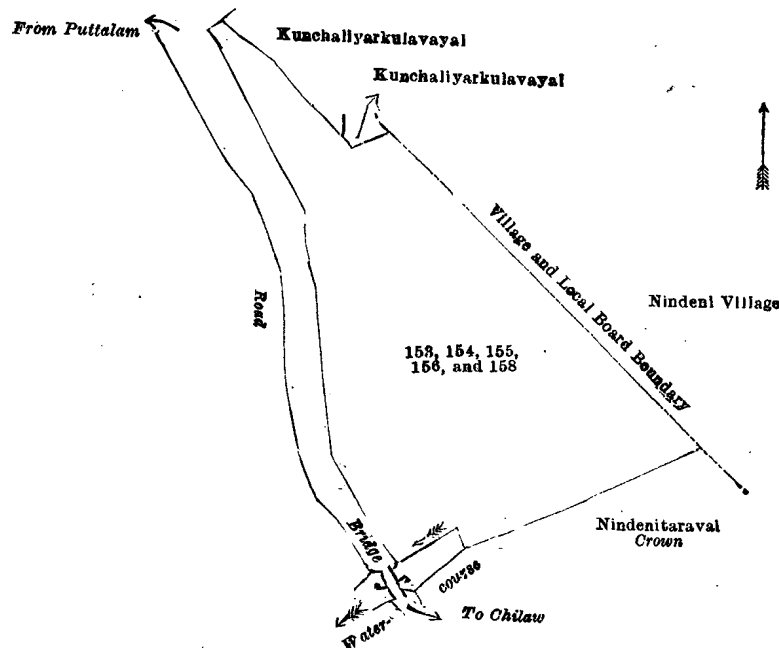
And whereas (1) Moona Kawanna Kader Saibo Maraikar and (2) Segu Sadakutulla Maraikar Alitamby Maraikar for themselves and on behalf of (3) Neina Mohammodu Maraikar Segeo Ismail Maraikar (minor), (4) Neina Mohammodu Maraikar Ummu Kuluthumma (minor), (5) Ponimuttu Nachchia, and (6) Mohideen Meera Nachchia made claim thereto; and whereas the said 1st claimant for himself, the said 2nd claimant for himself and as duly appointed guardian and curator of the said 3rd and 4th minor claimants, and the said 5th and 6th claimants for themselves entered into two agreements in writing dated the 21st day of March, 1921, and the 29th day of March, 1921, respectively, whereby in consideration of the Settlement Officer settling as private property outside the Waste Lands Ordinances, unnoticed lots 90, 91, 98, 99, 125, 126, 127, 157, 159, 160, and 161 in preliminary plan 4,839, aggregating 9 acres 1 rood and 30 perches more or less, the said 1st claimant withdrew his claim, the said 2nd claimant withdrew his claim and that of the said 3rd and 4th minor claimants, and the said 5th and 6th claimants withdrew their claims to the above-mentioned lots 153, 154, 155, 156, and 158 of this order; I, Maxwell MacLagan Wedderburn, Special Officer appointed under section 28 of the said Ordinances, under and by virtue of the powers vested in me in that behalf by section 4 of the said Ordinances, do hereby, on this 2nd day of May, 1922, order and declare, under section 4, sub-section (1), of the said Ordinances, that the said lands, as more fully described herein below, are the property of the Crown.

Description of the Lands referred to.

The following lots situated in the village of Tillaiyadi, within the Local Board limits of Puttalam of the Puttalam District, in the North-Western Province, as described in the annexed diagram:—

Lot.	Name of Land.	Preliminary plan 4,839.	Extent, A. R. P.
153	Nindeniveli	1 1 23
154	Kunchaliyarkulakadu	0 3 27
155	Do. and Nindenitaravai	1 2 27.1
156	Kunchaliyarkulakadu (road reservation)	0 1 8
158	Kunchaliyarkulavayalmedu	0 2 2
			4 3 7.1

and bounded as follows: on the north by Kunchaliyarkulavayal claimed by S. Alitamby Maraikar, the village limit of Nindeneni and the Local Board boundary; on the east by the village limit of Nindeneni and the Local Board boundary, Nindenitaravai to be declared the property of the Crown under the Waste Lands Ordinances; on the south by Nindenitaravai to be declared the property of the Crown under the Waste Lands Ordinances, a water-course; on the west by the road from Chilaw to Puttalam.



Surveyor-General's Office,
Colombo, January 28, 1922.

Scale of 4 Chains to an Inch.

G. K. THORNHILL,
for Surveyor-General.

May 2, 1922.

M. M. WEDDERBURN,
Special Officer.

Puttalam S. O. No. 83.

Order under Section 2 of "The Waste Lands Ordinances of 1897, 1899, 1900, and 1903,"
declaring Land to be Crown Property.

In the matter of the lands commonly called or known as Ninden plain *alias* Pampattiyarkulamkani, Nindenipatai (reservation for path), &c., situate in the village of Ninden, within the Local Board limits of Puttalam of the Puttalam District, in the North-Western Province, and of "The Waste Lands Ordinances of 1897 1899, 1900, and 1903."

THE notice required by section 1 of "The Waste Lands Ordinances of 1897, 1899, 1900, and 1903," having been duly published in manner prescribed by that section in respect of the above-named lands (*vide* Notice No. 7,708), and no claim having been made to the said lands or to any interest therein within the period of three months from the date specified in the said notice, I, Maxwell Maclagan Wedderburn, Special Officer appointed under section 28 of the said Ordinances, under and by virtue of the powers vested in me in that behalf by section 2 of the said Ordinances, do hereby on this 2nd day of May, 1922, order and declare that the said lands, as more fully described herein below, situate in the village of Ninden, within the Local Board limits of Puttalam of the Puttalam District, in the North-Western Province, and shown as lots 116, 117, 129, 130, 133, 134, 135, and 136 in preliminary plan 4,839 and in the annexed diagrams, and containing in extent 102 acres 1 rood and 25 perches, are the property of the Crown.

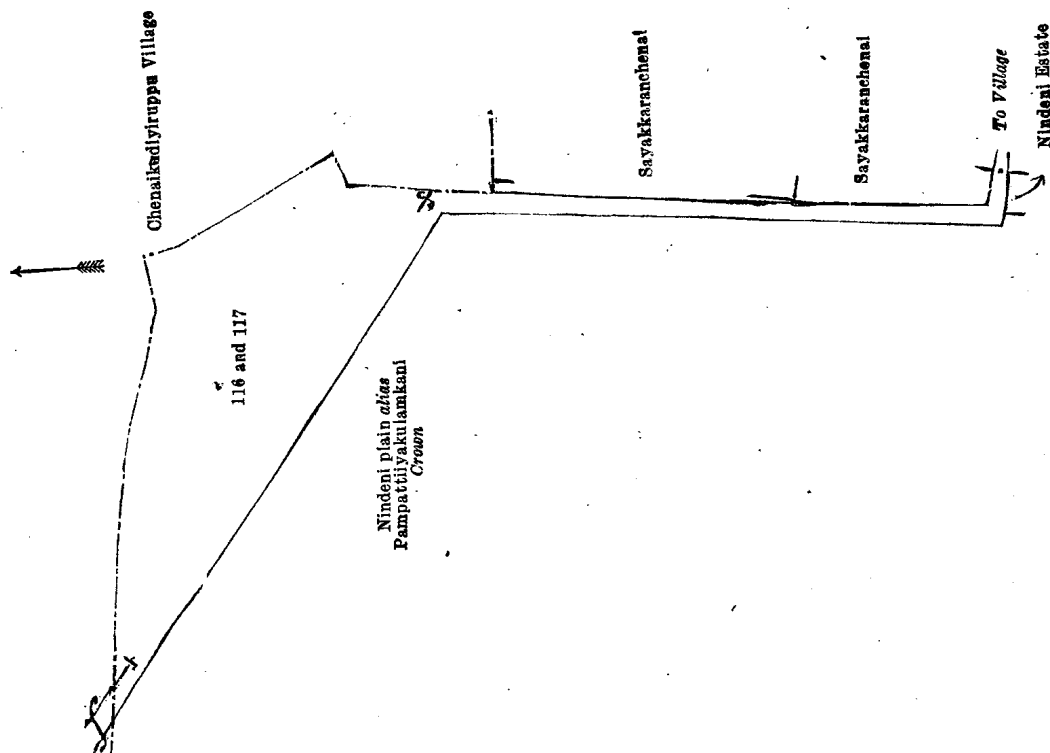
Description of Lands referred to.

The following lots situate in the village of Ninden, within the Local Board limits of Puttalam of the Puttalam District, in the North-Western Province, as described in the annexed diagrams:—

I.—Preliminary plan 4,839.

Lot.	Name of Land.	Extent, A. R. P.
116	.. Ninden plain <i>alias</i> Pampattiyarkulamkani 2 3 13
117	.. Nindenipatai (reservation for path) 0 3 36
		3 3 9

and bounded as follows: on the north by the village limit of Chenaikudiyiruppu; on the east by the village limit of Chenaikudiyiruppu, Sayakkaranchenai (private); on the south by the Ninden estate claimed by T. S. Mabbas Maraikkar; Ninden plain *alias* Pampattiyarkulamkani to be declared the property of the Crown under the Waste Lands Ordinances; on the west by the Ninden plain *alias* Pampattiyarkulamkani to be declared the property of the Crown under the Waste Lands Ordinances.



Surveyor-General's Office,
Colombo, January 12, 1922.

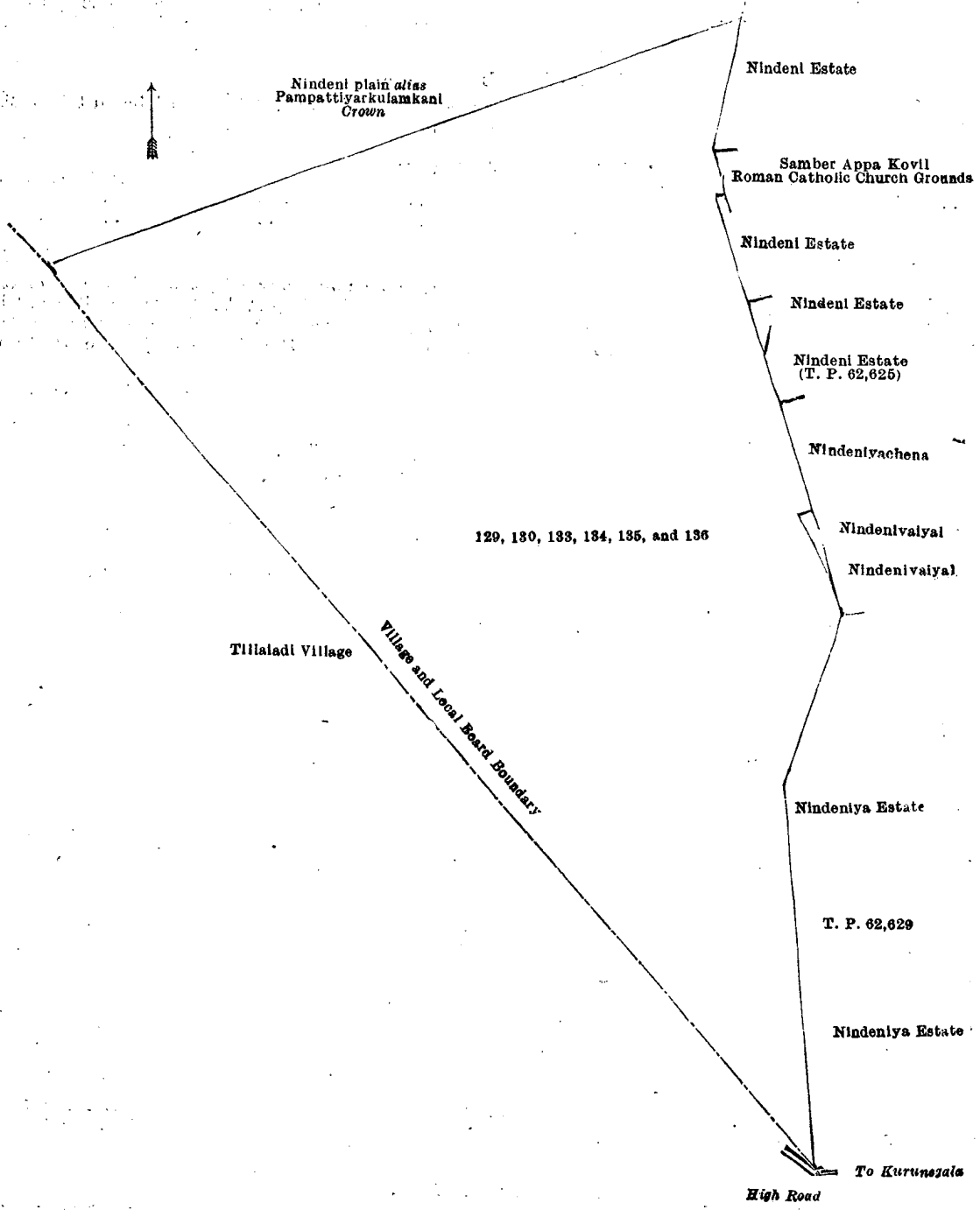
Scale of 4 Chains to an Inch.

G. K. THORNHILL,
for Surveyor-General.

II.—Preliminary plan 4,839.

Lot.	Name of Land.	Extent, A. R. P.
129	.. Nindenitaravai (salt waste) 36 3 0
130	.. Sampeturukovil <i>alias</i> St. Peter's Kovilkani 0 0 8
133	.. Nindenikkulakkadu (bund reservation) 1 0 33
134	.. Nindenitirukkadu 10 3 10
135	.. Nindenikkulam (tank) 45 0 35
136	.. Ninden-ichankadu 4 2 10
		98 2 16

and bounded as follows : on the north by the Ninden plain *alias* Pampattiyarkulamkani to be declared the property of the Crown under the Waste Lands Ordinances ; on the east by the Ninden estate claimed by T. S. M. Abbas Maraikkar, Samber Appa Kovil (Roman Catholic Church grounds), the Ninden estate claimed by Kochehika Marikkar and others, the Ninden estate claimed by A. Seeni Mira. Saibo (T. P. 62,625), Nindeniyachena claimed by I. Ismail Lebbe and others, Nindenivaival (private), Nindenivaival claimed by P. M. M. Mohamadu Ossen Marikkar, the Ninden estate claimed by Neina Mohamadu Nachiya and others (T. P. 62,629), the Ninden estate claimed by S. A. Alli Tamby Marikkar and others ; on the south by the village limit of Tillaiadi and the Local Board boundary ; on the west by the village limit of Tillaiadi and the Local Board boundary, the Ninden plain *alias* Pampattiyarkulamkani to be declared the property of the Crown under the Waste Lands Ordinances.



Surveyor-General's Office.
Colombo, January 12, 1922.

Scale of 8 Chans to an Inch.

G. K. THORNHILL,
for Surveyor-General.

May 2, 1922.

M. M. WEDDERBURN,
Special Officer.

LAND SALES IN THE CENTRAL PROVINCE.

No. 2,597, C. P.—The Government Agent, Central Province, will on Friday, September 15, 1922, at 1.30 P.M., at his office in Kandy Kachcheri, put up to auction, for sale or settlement, or will otherwise dispose of, the under-mentioned portions of Crown land, in accordance with the regulations of Government regarding land sales. Eight allotments of land situated in the Pata Hewaheta division of the Kandy District of the Central Province.

Preliminary plan 7,300. Village—Haragama in Gandahaye korale south of Pata Hewaheta division.
Claimant—Crown.

Lot.	Name of Land.	Name of Applicant.	Description.	Extent.			Upset price per acre, Rs.
				A.	R.	P.	
1	Dulgollayaya	H. M. Punchi Banda of Gallinda, Mailapitiya	Forest contains a few satinwood trees	3	0	21	106
2	Kakulnugayaya	do.	do.	1	2	16	140

Preliminary plan 7,301. Village—Haragama in Gandahaye korale south of Pata Hewaheta division.
Claimant—Crown.

1	Aswedduma	—	Paddy field	0	0	32	506
---	-----------	---	-------------	---	---	----	-----

Preliminary plan 7,309. Village—Pallema-oya in Hewawissa korale of Pata Hewaheta division.
Claimant—Crown.

1	Kumbukewelapatana, Kumbukewelamukalana <i>alias</i> Kumbukewela	S. A. Wijetileke, Protcor, Kandy	Patana, high jungle, and chena	30	0	1	70
---	---	----------------------------------	--------------------------------	----	---	---	----

Preliminary plan 7,078. Village—Uda Mailapitiya in Hewawissa korale of Pata Hewaheta division.
Claimant—Crown (encroachment by Arawe Ranmenika).

9	Hatboyawatta	—	Chena	0	1	26	50*
---	--------------	---	-------	---	---	----	-----

Preliminary plan 7,278. Village—Marassana in Hewawissa korale of Pata Hewaheta division. Claimant—Crown.

1	Egalapitiya <i>alias</i> Gansara	R. M. Ukku Banda of Marassana.	Chena cultivated with vegetables	24	2	11	40
---	----------------------------------	--------------------------------	----------------------------------	----	---	----	----

2	Do.	D. M. Ukku Banda of Elikawella, Marassana	do.	1	3	35	40
---	-----	---	-----	---	---	----	----

4	Watagodahena <i>alias</i> Watagodayaya	W. Pincha Panikkaya of Hewawissa, Marassana	Chena	2	1	34	40
---	--	---	-------	---	---	----	----

* Re-advertised.

Further particular regarding these lands can be obtained from the Government Agent, Central Province, and their plans from the Surveyor-General.

Colonial Secretary's Office,
Colombo, July 20, 1922.

B. HORSBURGH,
Acting Colonial Secretary.

No. 2,598, C. P.—The Government Agent, Central Province, will on Friday, October 6, 1922, at 1.30 P.M., at his office in Kandy Kachcheri, put up to auction, for sale or settlement, or will otherwise dispose of, the under-mentioned portions of Crown land, in accordance with the regulations of Government regarding land sales. Five allotments of land situated in the Uda Palata and Haris pattu divisions of the Kandy District of the Central Province.

Preliminary plan 7,321. Village—Giraula in Ganga Ihala korale of Uda palata division.

Lot.	Name of Land.	Name of Applicant.	Description.	Extent.			Upset price per acre, Rs.
				A.	R.	P.	
1	Ukkotugalahena	—	Contains tea 5 years old.	5	0	14	100
2	Do.	—	Chena	0	1	20	40

Preliminary plan 6,777. Village—Telihunna in Ganga Ihala korale of Uda palata division.

4	Puhudalepatana and Katukitulegommanepatana	—	Patana	17	0	16	126
---	--	---	--------	----	---	----	-----

Preliminary plan 7,152. Village—Haloluwa, Pallegama in Kulugammanasia pattu of Harispattu division.

1	Halawekumbura	—	Paddy field	0	1	34.03	—*
---	---------------	---	-------------	---	---	-------	----

2	Do.	—	Marshy land	1	0	4.50	—*
---	-----	---	-------------	---	---	------	----

* To be reserved.

Further particulars regarding these lands can be obtained from the Government Agent, Central Province, and their plans from the Surveyor-General.

Colonial Secretary's Office,
Colombo, July 20, 1922.

B. HORSBURGH,
Acting Colonial Secretary.

No. 2,599, C. P.—The Government Agent, Central Province, will on Friday, September 29, 1922, at 1.30 P.M., at his office in Kandy Kachcheri, put up to auction, for sale or settlement, or will otherwise dispose of, the under-mentioned portions of Crown land, in accordance with the regulations of Government regarding land sales. Five allotments of land situated in the Uda Bulatgama and Pata Hewaheta divisions of the Kandy District of the Central Province.

Preliminary plan 6,617. Village—Maskeliya in Ambagamuwa korale of Uda Bulatgama division.

Lot.	Name of Land.	Name of Applicant.	Description.	Extent.			Upset price per acre, Rs.
				A.	R.	P.	
2	Gangulatenna	—	Waste land	0	0	3.76	—*
5	Do.	—	Low jungle	3	2	3.37	—*

Preliminary plan 6,312. Village—Bopitiya in Hewawisse korale of Pata Hewaheta division.

1179	Galamullepatana	Mr. D. M. Ramsay of Bopitiya estate	Patana	9	0	6	56
------	-----------------	-------------------------------------	--------	---	---	---	----

1183	Do.	do.	do.	0	1	19	56
------	-----	-----	-----	---	---	----	----

1187	Do.	do.	do.	17	1	32	66
------	-----	-----	-----	----	---	----	----

* To be reserved.

Further particulars regarding these lands can be obtained from the Government Agent, Central Province, and their plans from the Surveyor-General.

Colonial Secretary's Office,
Colombo, July 20, 1922.

B. HORSBURGH,
Acting Colonial Secretary.

No. 2,600, C. P.—The Government Agent, Central Province, will on Friday, September 22, 1922, at 1.30 P.M., at his office in Kandy Kachcheri, put up to auction, for sale or settlement, or will otherwise dispose of, the under-mentioned portions of Crown land, in accordance with the regulations of Government regarding land sales. Four allotments of land situated in the Uda Bulatgama division of the Kandy District of the Central Province.

Preliminary plan 6,778. Village—Yateganhulaha in Ambagamuwa korale of Uda Bulatgama division.

Claimant—Crown (encroachment by B. Nonis Appu and B. Peris Sinno).

Lot.	Name of Land.	Name of Applicant.	Description.	Extent.		Upset price
				A.	R. P.	
4	Gasnagaladeniyewatta ..	Talattanige Siddappu	Tea ..	0	3 16	206*
Preliminary plan 6,553. In the town of Nawalapitiya in Pasbage korale of Uda Bulatgama. Claimant—Crown.						
1976	Nawalapitiyagederawatta ..	—	Native garden ..	0	0 14·06	—†
Preliminary plan 6,937. Village—Yatiganhulaha in Ambagamuwa korale of Uda Bulatgama. Claimant—Crown.						
7	Nallamullehena ..	—	Garden contains tea and rubber trees 8 to 12 years old ..	2	0 20	306*
Preliminary plan 6,971. Wewagama, within the Sanitary Board limits of Teldeniya. Claimant—Crown.						
1	Yogawatenna ..	—	Chena contains no cultivation ..	0	1 39·21	—†

* Re-advertised.

† Reserved.

Further particulars regarding these lands can be obtained from the Government Agent, Central Province, and their plans from the Surveyor-General.

Colonial Secretary's Office,
Colombo, July 20, 1922.

B. HORSBURGH,
Acting Colonial Secretary.

LAND SALES IN THE EASTERN PROVINCE.

No. 1,557, E. P.—The Assistant Government Agent, Trincomalee, will on Thursday, September 21, 1922, at 10 A.M., at his office in Trincomalee, put up to auction, for sale or settlement, or will otherwise dispose of, the under-mentioned portions of Crown land, in accordance with the regulations of Government regarding land sales. Fourteen allotments of land situated in the Kaddukkulam east, Tamblegam, and Trincomalee town divisions of the Trincomalee District of the Eastern Province.

Lot.	Name of Land.	Name of Applicant.	Description.	Extent.		Upset price
				A.	R. P.	
3	Thanimarauthaidivayal ..	K. Kanagasabai ..	Fit for paddy ..	4	3 22	22
Preliminary plan 5,095. Village—Tiriyai.						
1	Putukandalkadu ..	Kather Muhideen ..	Fit for paddy ..	2	1 10	22
2	Do. ..	For general sale ..	do. ..	3	0 32	22
Preliminary plan 5,126. Village—Pulmoddai.						
1	Peeliyadikadu ..	—	Reservation for path ..	0	0 18	—*
2	Do. ..	S. Asanaralim Saibu ..	Fit for garden ..	1	3 27	23
Preliminary plan 5,675. Village—Pulmoddai.						
1	Manalkeni ..	G. V. D. Silva ..	Fit for coconut garden ..	0	3 30	23
Preliminary plan 5,685. Village—Tennamaravadi.						
1	Tillankuda ..	Encroachment by K. Arnuasalam ..	Paddy field recently cleared ..	3	1 8	25
2	Do. ..	Encroachment by K. Tampimuthu and another ..	do. ..	0	2 15	25
3	Do. ..	do. ..	do. ..	3	3 8	25
4	Do. ..	—	Reservation for water-course ..	0	0 15	—*
Preliminary plan 5,652. Village—Kumpurupiddi.						
7	Nanalpullumaduvayal ..	Encroachment by the heirs of the late Mr. Namasivayam ..	Paddy field ..	0	0 15	16
Preliminary plan 5,680. Village—Uppar.						
3712	Wattakaikadu ..	Encroachment by K. Subramanian ..	Paddy field ..	1	0 32	150†
Preliminary plan 4,891. Village—Tamblegam.						
1	Tattakaikadu ..	Encroachment by S. Chelliah, present claimant, J. A. de Visser ..	Scrub jungle with palmyra ..	8	3 14·80	175‡
1A	Do. ..	do. ..	do. ..	0	0 14·92	175‡
Preliminary plan 5,474. Village—Trincomalee town division, No. 12.						

* Not for sale.

† Irrigable under Kantalai tank. The purchaser should pay for the present an irrigation rate of Rs. 2 per acre per annum. This rate is variable in accordance with such conditions as to His Excellency the Governor may see fit.

‡ For settlement.

Further information regarding the above lots can be obtained from the Assistant Government Agent, Trincomalee, and plans of them from the Surveyor-General.

Colonial Secretary's Office,
Colombo, July 26, 1922.

B. HORSBURGH,
Acting Colonial Secretary.

LAND SALES IN THE NORTH-WESTERN PROVINCE.

No. 2,199, N.W. P.—The Assistant Government Agent, Puttalam and Chilaw Districts, North-Western Province, will on Monday, September 11, 1922, at 10 A.M., at his office in Chilaw, put up to auction, for sale or settlement, of will otherwise dispose of, the under-mentioned portions of Crown land, in accordance with the regulations of Government regarding land sales. Seventy-five allotments of land situated in the Pitigal korale northern division of the Chilaw District of the North-Western Province.

Lot.	Name of Land.	Name of Applicant.	Description.	Extent.			Upset price per acre, Rs.
				A.	R.	P.	
Preliminary plan 4,661. Village—Maiyawa. Claimant—Crown.							
1	Bogahawetiya	S. A. Hendrick Sinno	High Jungle	4	3	2	80
2	Do.	—	Reservation for a right of way	0	0	39	—*
3	Do.	S. A. Hendrick Sinno	Chena	1	3	37	60
4	Do.	Punchi Sinno and others	High jungle	4	0	28	70
Preliminary plan 4,659. Village—Anaivilundawa. Claimant—Crown.							
1	Anaivilundawakele	G. Kandappu	High jungle	2	0	7	72
Preliminary plan 4,665. Village—Karukkuliya. Claimant—Crown.							
1	Karukkuliya or Mahawelakele	S. Kapuruhami	Jungle	1	0	26	65
2	Do.	—	Reservation for footpath	0	0	21	—*
3	Do.	S. A. Appuhami	Jungle	1	0	26	65
5	Karukkuliya	do.	do.	1	2	18	65
6	Do.	—	Reservation for footpath	0	0	16	—*
7	Do.	S. A. Appuhami	Jungle	1	2	20	65
8	Kotuwelakele or Karukkuliya	S. A. Velappuhami	do.	1	3	33	65
9	Helambagahawala	—	Water-hole	0	1	26	15
10	Mahawelakele	D. M. Sohondirala and another	Jungle	5	0	23	65
Preliminary plan 4,673. Village—Karukkuliya. Claimant—Crown.							
1	Kotuwelakele	W. M. Kiri Menika	Jungle	1	0	17	62
Preliminary plan 4,617. Village—Maha Manaweriya. Claimant—Crown.							
1	Mahamanaweriya	K. G. Rodrigo	High jungle	6	2	33	105
2	Do.	—	Reservation for tank bund	0	3	22	—*
3	Do.	—	Reservation for channel	0	0	3	—*
4	Do.	—	Reservation for road	0	0	23	—*
Preliminary plan 4,637. Village—Bangadeniya. Claimant—Crown.							
1	Bangadeniyekele	Naide, Vel-Vidane	Jungle	1	0	12	40
2	Do.	—	Reservation for tank bund	0	0	15	—*
Preliminary plan 4,679. Village—Erunwala. Claimant—Crown.							
1	Erunwalakele	S. M. Appurala and others	Jungle	18	0	0	125
2	Do.	do.	do.	10	3	37	125
Preliminary plan 4,690. Village—Adippola. Claimant—Crown.							
1	Pallekele	S. H. M. Ran Menika	Forest	3	3	20	70
Preliminary plan 4,453. Village—Wirapandiya. Claimant—Crown.							
2556	Wirapandiyanekela	Mr. J. E. Chitty	Chena	70	2	4	75†
Preliminary plan 4,997. Village—Ambakandawila. Claimant—Crown.							
2	Tanipolgahawala alias Muduwella	—	Open sandy land	4	1	4	100
3	Do.	Rev. Father J. M. Masson	do.	2	3	18	100
Claimant—Rev. Father J. M. Masson.							
4	Tanipolgahawala alias Muduwella	—	Coconut plantation, encroachment	0	3	23	400
Preliminary plan 5,070. Village—Wattakkaliya. Claimant—Crown.							
1	Mattiodaiaddaraidama	—	Reservation for Chilaw lake	1	3	25	—*
Claimant—A. L. M. Issadin Hadjar.							
2	Mattiodaiwatta	—	Coconut plantation, encroachment	2	0	34	400
3	Do.	—	do.	0	1	2	400
Preliminary plan 4,599. Village—Wattakkaliya. Claimant—Crown.							
1	Wattakkaliyemaha-alamba	—	Reservation for lake	1	1	34	—*
2	Do.	Wawenna Nena Segutamby	Salt marsh	3	2	26	50
Preliminary plan 4,630. Village—Wattakkaliya. Claimant—Crown.							
2	Kawatialamba	—	Salt marsh	0	2	16	30
3	Do.	S. John Tarnel	do.	1	1	32	30
Preliminary plan 5,021. Village—Bandarahena. Claimant—Crown.							
1	Bandarahenakele	—	Reservation for road	0	0	10	—*
Claimant—W. W. Juan Fernando.							
2	Bandarahenawatta	—	Coconut plantation, encroachment	0	0	8	400
Claimant—J. M. Undiyarala.							
4	Ambagahawatta	—	Coconut plantation, encroachment	0	1	17	600
Claimant—Crown.							
6	Dewala	—	Footpath	0	0	3	—*

Lot.	Name of Land.	Name of Applicant.	Description.	Extent.		Upset price per acre, Rs.
				A.	R. P.	
8	Kadurugahawatta	Claimant—J. M. Punchirala.	Path reservation, encroachment	0	0 2	—*
12	Bandarahrenawatta	Claimant—J. M. Ungurala.	Coconut plantation, encroachment	0	1 19	600
13	Do.	—	Path reservation, encroachment	0	0 13	—*
14	Dewata	Claimant—Crown.	Footpath	0	0 2	—*
15	Do.	—	do.	0	0 7	—*
16	Kadurugahawatta	—	Reservation for footpath	0	0 11	—*
17	Kadurugahawatta	Claimant—J. M. Punchirala.	Coconut plantation, encroachment	0	0 30	200
20	Bandarahrenawatta	Claimant—W. W. Marthino Fernando.	Reservation for footpath, encroachment	0	0 29	—*
35	Do.	—	Coconut plantation, encroachment	0	1 14	800
36	Do.	—	do.	0	0 5	800
37	Bandarahrenawatta	Claimant—N. N. Muttappa Chetty.	Coconut plantation, encroachment	0	2 0	800
38	Bandarahrenawatta	Claimant—W. W. Marthino Fernando.	Coconut plantation, encroachment	0	0 9	1,200
40	Do.	—	do.	0	0 12	1,200
42	Do.	—	do.	0	0 12	800
49	—	Claimant—Crown.	Ela and road	0	0 24	—*
1	Talgahawatta	Preliminary plan 5,100. Village—Pahala Katuneriya. Claimant—W. S. Davidu Fernando.	Coconut plantation, encroachment	0	0 33	649·09
2	Talgahawatta	Claimants—M. Cypriano and Isabella Fernando.	Coconut plantation, encroachment	0	1 2	1,042·86
3	Kahalagahawatta	Claimant—M. Anthony Fernando.	Coconut plantation, encroachment	0	0 17	798·82
4	Talgahawatta	Claimant—T. Mariano Fernando.	Coconut plantation, encroachment	0	0 13	570·77
5	Madangahawatta	Claimants—P. Jagarias and others.	Coconut plantation, encroachment	0	0 11	627·27
6	Madangahawatta	Claimant—W. M. Silvestri Fernando.	Coconut plantation, encroachment	0	0 2	380
7	Talgahawatta	Claimant—L. Jeramias Silva.	Coconut plantation, encroachment	0	0 1	300
8	Talgahawatta	Claimant—Mr. R. E. S. de Soysa.	Coconut plantation, encroachment	0	3 19	626·91
9	Dambagahawatta	Claimant—W. M. Peduru Fernando.	Coconut plantation, encroachment	0	0 35	478·29
10	Talgahawatta	Claimant—Crown.	Waste land, contains a hut	0	1 11	300
11	Talgahawatta	Claimant—W. I. Sarapinu Fernando.	Coconut plantation, encroachment	0	1 7	606·38
12	Talgahawatta	Claimant—Crown.	Waste land	0	0 11	300
13	Muduwerala	—	Reservation along the sea	10	1 4	—*
1	Punnamaraththaditotam	Preliminary plan 5,094. Village—Dummaladeniya West. Claimant—W. S. Manuel Fernando.	Coconut plantation, encroachment	0	0 23	352·17
2	Arasamaraththaditotam	Claimant—W. S. Romanis Coonghe.	Coconut plantation, encroachment	0	0 26	1,130·77
3	Kadalkaraioram	Claimant—Crown.	Reservation for the sea	1	2 5	—*
1	Talgahawatta	Preliminary plan 5,106. Village—Nainamadama West. Claimant—M. Gabriel Obris.	Coconut plantation, encroachment	0	0 19	552·63
2	Talgahawatta	Claimant—W. S. Gabriel Fernando.	Coconut plantation, encroachment	0	1 27	514·93

Lot.	Name of Land.	Name of Applicant.	Description.	Extent.		Upset price per acre, Rs.
				A.	R. P.	
3	Wellawankaraitotam	—	Coconut plantation, encroachment	0	1 13	544·53
4	Do.	—	do.	0	3 11	672·52
5	Kadalkaraioram	—	Reservation along the sea	0	3 29	—*

* Not for sale.

† This lot is situated bordering Sippikalana-Vilattawa road on the south-west, Deduru-oya on the north and east and Wirapandiyana-eba on the south.

Further information regarding these lands can be obtained from the Assistant Government Agent of the Districts of Puttalam and Chilaw, and plans of them from the Surveyor-General.

Colonial Secretary's Office,
Colombo, July 26, 1922.

B. HORSBURGH,
Acting Colonial Secretary.

LAND SALES IN THE NORTH-CENTRAL PROVINCE.

No. 2,221, N.C. P.—The Government Agent, North-Central Province, will on Monday, September 11, 1922, at 1 P.M., at his office, at the Anuradhapura Kachcheri, put up to auction, for sale or settlement, or will otherwise dispose of, the under-mentioned portions of Crown land, in accordance with the regulations of Government regarding land sales. Twenty-nine allotments of land situated in the Hurulu palata and Tammankaduwa divisions of the Nuwarakalawiya and Tammankaduwa districts of the North-Central Province.

Lot.	Name of Land.	Name of Applicant.	Description.	Extent.		Upset price per acre, Rs.
				A.	R. P.	
Preliminary plan 5,794. Village—Diwulankadawala in Sinhala pattu.						
1	Dambagaha-akkare	B. Mudalihamy	Jungle suitable for paddy	1	0 6	16
Preliminary plan 5,795. Village—Diwulankadawala in Sinhala pattu.						
1	Galalangawatta	W. V. Appuhamy	Jungle	1	0 15	21
2	Do.	—	Reservation along tank bund	0	0 20	—*
Preliminary plan 5,796. Village—Mananpittiya in Egoda pattu.						
1	Kaladimummari	K. Velappan	Jungle suitable for paddy	3	0 11	16
2	Do.	—	Reservation along footpath	0	0 12	—*
Preliminary plan 5,824. Village—Wadigewewa in Sinhala pattu.						
1	Dambagahakotuwa	—	Paddy field (reservation of tank bund)	0	1 22	—*
2	Do.	N. Wannihamy and 5 others	Paddy field	0	0 17	20
3	Siyambalagaha-akkare	N. Wannihamy	Jungle suitable for paddy	6	0 19	20
4	Do.	—	Reservation along tank bund	1	0 30	—*
Preliminary plan 5,841. Village—Kalahagala in Meda pattu.						
1	Kalahagalawewawela	—	Reservation along tank bund	2	1 23	—*
2	Do.	T. Baiya Velpediya and 9 others	Paddy field	3	3 0	16
3	Do.	do.	Jungle suitable for paddy	6	0 20	16
Preliminary plan 5,845. Village—Nugagahadama in Sinhala pattu.						
1	Dambagahawela	P. Muhaiyadin Omera Lebbe	Jungle suitable for paddy	0	3 3	20†
2	Do.	do.	Paddy field	1	2 7	20†
3	Dambagahatotam	A. Omera Lebbe	Open land contains plantain and manoca	0	2 4	20†
Preliminary plan 5,813. Village—Wannankulama in Ulagalla korale.						
1	Dambagahaidama	K. Appuhamy, ex Utimaduwa	Vel-Vidane of Jungle suitable for paddy	7	3 7	21
Preliminary plan 5,837. Village—Usgollewa Ihalagama in Kunchuttu korale.						
1	Dambagahaidama	W. Appuhamy of Kebittigollewa	Chena	3	0 3	18
Preliminary plan 5,839. Village—Hettuwewa in Mahapotana korale.						
1	Mailagahakumbura	A. Abdul Rahiman Marakkur of Mukiriyawa	Scrub fit for paddy	1	0 17	25·50
2	Diulgahaidama	A. Muttukandu	Scrub and open land fit for paddy	1	0 0	21·50
3	Do.	S. Uduma of Mukiriyawa	Jungle fit for paddy	1	3 27	30
4	Dikwennagahaidama	E. Mirasaibo, Vel-Vidane	Scrub fit for paddy	0	3 33	23
5	Do.	Encroachment by S. Mohamadu Casim and another	Paddy field	0	2 12	30
6	Elagawamukalana alias Diulgahakumbura	E. Muttukandu of Mahakiribbena	Scrub fit for paddy	3	2 0	25·50
7	Timbirigahakumbura	Encroachment by Kuppa Lebbege Cassia	Paddy field	0	1 24	33
8	Elagawamukalana alias Mailagahaidama	A. Isuppu	Scrub fit for paddy	2	0 0	30·50
9	Siyambalagahakumbura	A. Hamiddu, Vel-Vidane	High forest fit for paddy	2	0 25	25·50
10	Dambagahaidama	—	Reservation along the minor road	0	0 24	—*

Lot.	Name of Land.	Name of Applicant.	Description.	Extent.		Upset price per acre, Rs.
				A.	R. P.	
11	Dambagahaidama	E. Mirasaibo, Vel-Vidane	High forest fit for paddy..	0	2 29	33
12	Do.	—	Reservation along the tank bund	0	1 39	—*

* Not for sale.

† These lots are irrigable under the Minneriya scheme, and are subject to such irrigation rates as His Excellency the Governor may impose from time to time.

Further particulars regarding these lands can be obtained from the Government Agent, North-Central Province, and plans of them from the Surveyor-General.

Colonial Secretary's Office,
Colombo, July 25, 1922.

B. HORSBURGH,
Acting Colonial Secretary.

No. 2,222, N.C. P.—The Government Agent, North-Central Province, will on Friday, September 15, 1922, at 1 P.M., at his office in the Anuradhapura Kacheheri, put up to auction, for sale or settlement, or will otherwise dispose of, the under-mentioned portions of Crown land, in accordance with the regulations of Government regarding land sales. Thirty-three allotments of land situated in the Kalagam and Hurulu palatas of the Nuwarakalawiya district of the North-Central Province.

Lot.	Name of land.	Name of Applicant.	Description.	Extent.		Upset price per acre, Rs.
				A.	R. P.	
Preliminary plan 5,805. Village—Kirindiwatta in Kiralowa korale.						
1	Kongahaidama	V. R. Rajapaksa	Chena suitable for paddy ..	2	3 33	16
2	Migahamulakamata	Encroachment by T. Kiri Banda and others	Threshing-floor ..	0	0 10	16
3	Kongahaidama	—	Reservation along the Horow-ela	0	0 12	—*
4	Dambagahawatta	Encroachment by K. N. M. P. Banda	Garden with coconuts and vegetables	1	2 21	30
4A	Do.	—	Jungle reservation for channel	0	0 21	—*
5	Wekandapaulaidama	—	Reservation along the tank bund	0	0 31	—*
Preliminary plan 5,956. Village—Maha Kiribbewa in Udyankulam korale.						
1	Mahakiribbewekele	Ismamarakkarage Addarama	Jungle suitable for paddy ..	0	3 23	16
2	Do.	—	Reservation along the pin para	0	0 26	—*
3	Do.	S. N. Seena Ismail	Jungle suitable for paddy ..	1	3 31	16
4	Do.	—	Reservation along cart track	0	0 18	—*
5	Mailagahaidama	Seena Ismail Marakair	Jungle suitable for paddy ..	1	2 28	16
6	Do.	—	Reservation along cart track	0	0 31	—*
7	Kadurugahaidama	Sena Madar	Jungle suitable for paddy ..	1	0 9	16
8	Do.	—	Reservation along the pin para	0	0 23	—*
Preliminary plan 5,871. Village—Wembuwewa in Udyankulam korale.						
1	Dambagahaidama	T. U. Lapaya Vel-Duraya and 9 others	Chena	5	0 39	20
2	Palugahaidama	K. Sinna and 2 others	do.	2	0 23	18
3	Do.	—	Reservation along tank bund	0	1 14	—*
Preliminary plan 5,869. Village—Gonumeriyawa in Kalpe korale.						
1	Mailagahaidama	Velagekanda	Open land suitable for paddy	1	1 14	18
2	Do.	K. Henayage Kadira	Low jungle suitable for paddy	2	0 36	18
3	Do.	—	Reservation along tank bund	0	3 1	—*
4	Do.	—	Reservation for footpath	0	0 7	—*
5	Do.	S. Lapaya, Vidana Pediya	Low jungle suitable for paddy	3	2 26	18
Preliminary plan 5,866. Village—Aiyatigewewa in Kunchuttu korale.						
1	Dambagahaidama	W. Puncha	Chena suitable for paddy ..	1	3 17	21
2	Do.	—	Reservation along footpath..	0	0 20	—*
Preliminary plan 5,867. Village—Aiyatigewewa in Kunchuttu korale.						
1	Godawalaidama alias Mailagahaidama	Manawalage Vela	Chena suitable for paddy ..	2	0 18	19
Preliminary plan 5,865. Village—Aiyatigewewa in Kunchuttu korale.						
1	Migahaidama	Velage Kapuwa	Chena suitable for paddy ..	0	3 25	16
2	Do.	—	Reservation along tank bund	0	0 18	—*
3	Mailagahaidama	Ukkuwahlenayage Appuwa	Chena	0	3 30	16
Preliminary plan 5,862. Village—Tamarakulama in Udiyankulam korale.						
1	Dambagahaidama	A. Mudiyanse of Siwalakulama	Chena	1	3 33	20
2	Do.	—	Reservation along channel ..	0	0 20	—*
3	Palugasaccare	Encroachment by W. Kapurala and 17 others of Siwalakulama	Paddy field	0	0 14	30
Preliminary plan 5,863. Village—Kunchuttuwa in Kunchuttu korale.						
1	Moragahaidama	U. Appurala, ex Vel-Vidane and another	Jungle suitable for paddy ..	6	2 17	19
2	Moragahaidama alias Mailagahaidama	Ditto and P. Wannihami	do.	1	0 4	19

* Not for sale.

Further particulars regarding these lands can be had from the Government Agent, North-Central Province, and plans of them from the Surveyor-General.

Colonial Secretary's Office,
Colombo, July 26, 1922.

B. HORSBURGH,
Acting Colonial Secretary

LAND SALES BY THE SETTLEMENT OFFICER.

SOUTHERN PROVINCE.

No. 6,297, S. O.—On Thursday, September 14, 1922, at 12 noon, the Land Settlement Officer, will put up for sale or settlement, at Walasmulla Resthouse, the under-mentioned portions of Crown land, on the terms authorized by Government. Seventeen allotments of land situated in the Giruwa puttu west division of the Hambantota District of the Southern Province.

Lot.	Name of Land.	Name of Claimant.	Description.	Extent.		
				A.	R.	P.
8	Managehena	Don Davith Siriwardene, Vel-Vidane	Citronella and jungle	2	2	32
14F	Hataraputtuhena-arapota	(1) Morakandegamage Madiris, (2) ditto Samel, (3) Kaluachchige Andreas	Chena	3	0	22
30	Mellagahawatta, Hamasgaharuppe	(1) Rotumba-arachchige Disan Appu, (2) Don Carolis Abeywickrema Jayawardena, Police Officer	do.	1	2	33
31	Hamasgaharuppe	(1) Don Nikulas Ratnayake of Galagama, (2) Morakandegamage Dineshamy, (3) Munasin Patiranaage Don Davith of Bowala	do.	3	0	14
49	Kongahawatta	(1) Don Carolis Abeywickrama Jayawardene, Police Officer, (2) Mattekandage Babunhamy	Garden	1	0	15
59	Ketakelegahawatta alias Hodisigederawatta	Rotumbe Achchige Heenhamy	Chena and kurakkan	3	2	36
65	Imbulahena, Tanipolgahakoratuwa	(1) Don Nikulas Ratnayaka of Galagama, (2) Morakandegamage Madiris, (3) Kaluachchige Andreas of Bowala	Chena	3	3	6
67	Inginigahawatta, Imbulewatta	(1) Kulasinliyanage Don Juwanis, (2) ditto Don Samel	Garden	3	2	3
101	Veheragodepansalewatta alias Pansalawatta	Don Davith Siriwardene, Vel-Vidane, as trustee of Bowala Maha Pansala	Chena	1	1	26
106	Maliyagodellahena	(1) Marambage Disseneris, (2) ditto Podi Sinno	Chena and jungle	5	3	23
169	Kolongahawatta	(1) Gamacharige Elias of Bowala, (2) Don Carolis Munasinghe, Vidane Arachchi of Julampitiya	Chena	0	2	29
255	Moramandiya	(1) Don Carolis Abeywickrema Jayawardene, Police Officer, (2) Jayasekera Kulasing Arachchige Don Samel	Garden	1	3	9
281	Godellehena	Don Deonis Munasin Arachchi	Chena	4	0	23
273A	Mahahena	(1) Merenchige Ranhamy, (2) Don Davith Siriwardene, Vel-Vidane	do.	0	2	35
273C	Do.	do.	do.	3	0	0
219A	Do.	do.	do.	0	3	22
219C	Do.	do.	do.	0	1	25

Upset price at Rs. 16 to Rs. 50 per acre. Further information regarding these lands can be obtained from the Land Settlement Officer, and plans of them from the Surveyor-General.

Colonial Secretary's Office,
Colombo, July 26, 1922.

B. HORSBURGH,
Acting Colonial Secretary.

NORTH-WESTERN PROVINCE.

No. 6,298, S. O.—On Monday, September 25, 1922, at 10 A.M., the Land Settlement Officer, will put up for sale or settlement, at Kohombapola Camp, the under-mentioned portions of Crown land, on the terms authorized by Government. Twenty-nine allotments of land situated in the Meda pattu east of Katugampola hatpattu division of the Kurunegala District of the North-Western Province.

Lot.	Name of Land.	Name of Claimant.	Description.	Extent.		
				A.	R.	P.
3D	Delgahamulahena	(1) Imiya Mudiyanseage Punchedi Menikhamy, (2) ditto Hendrick Appuhamy, (3) ditto Simon Appuhamy	Chena and garden	0	2	14
3D2	Delgahamulawatta	do.	Garden	0	1	26
3D3	Millagahamulawatta	(1) Imiya Patirannehelage Aron Singho, (2) ditto Punchedi Appuhamy, (3) ditto Hendrick Sinno, (4) ditto Charles Sinno, (5) Mahawattege Anohamy	do.	0	0	15
11	Polangawilawatta	Rupasinghe Arachchige Suwaris Appuhamy	do.	1	2	30
11BW	Kandakanattehena alias Puranehena	(1) Imiya Mudiyanseage Podi Sinno, (2) Punchedi Appuhamy, (3) Kiri Banda, (4) Doli Menika	Chena	0	2	35
11A	Millagahamulawatta	(1) Imiya Patirannehelage Aron Sinno, (2) ditto Punchedi Appuhamy, (3) ditto Hendrick Sinno, (4) ditto Charles Sinno	Garden	0	1	3
11A1	Do.	do.	do.	0	0	32
11B	Polongawillewatta	(1) Hetuhami, (2) Appuhami	do.	1	0	10
11E	Ketakellagahamulawatta	I. Baronchi Appu	do.	0	2	8
11F	Do.	I. Lamaettana	do.	0	2	23
29	Meegahamulawatta	Samarappuli Mudiyanseage Kiri Menika	do.	1	0	28
6C	Katuwewatta	R. R. P. Nonahami	do.	2	1	22
6D	Do.	do.	do.	0	2	34
6G	Katuwehenewatta	do.	do.	2	0	26
18C	Do.	do.	do.	1	0	37
18E	Katuwehena	do.	Chena	3	1	35

Lot.	Name of Land.	Name of Claimant.	Description.	Extent.		
				A.	R.	P.
6 H	Kahatagahahena	I. M. Hetuhami Vidane	Chena	0	0	8
6 I	Kahatagahawatta	do.	Garden	0	1	15
6 J	Kahatagahahena	do.	Chena	0	0	35
18 G	Imbulehena	H. P. Marthelīs Appu	do.	2	3	25
30 G	Malagorakahena	Crown, balance not paid by (1) Ratnayake Mudiyanse- lage Gunatilleke Aron Appuhamy, (2) ditto Sauseris Appuhamy, (3) ditto Engo Nona Hamine, (4) ditto Punchi Nona Hamine, all of Metikotuwa	do.	4	3	12
30 L	Malagorakewatta	do.	Garden	0	0	14
30 N	Malagorakehena	do.	Chena	0	1	32
33	Malagorakagahawatta	do.	Garden	0	3	35
35	Malagorakehenawatta	do.	do.	1	2	13
8	Delgahamulahena	Crown, balance not paid by (1) Imiya Mudiyanse- lage Hendrick Appuhami, (2) ditto Cornelis Appu	Chena	2	2	15
15 D	Imbulgahawatta	Crown, balance not paid by (1) Henerat Arachchige Jeelis Seneviratne, (2) Bamawela Mudiyanse- lage Nonnohamy of Kohombapola, (3) Kurukula Arachchige Don Marshall Appuhamy of Pannala, (4) Senarat Dassa- naike Elizabeth Perera of Pannala	Garden	1	1	36
16 H	Imbulgahawatta	do.	Garden	0	2	19
11 B P	Imbulgahahena	do.	Chena	0	3	21

Upset price at Rs. 16 to Rs. 50 per acre. Further information regarding these lands can be obtained from the Land Settlement Officer, and plans of them from the Surveyor-General.

Colonial Secretary's Office,
Colombo, July 26, 1922.

B. HORSBURGH,
Acting Colonial Secretary.

No. 6,299, S. O.—On Wednesday, September 20, 1922, at 12 noon, the Land Settlement Officer, will put up for sale or settlement, at Gokarella Resthouse, the under-mentioned portions of Crown land, on the terms authorized by Government. Nine allotments of land situated in the Ihawalawasideke korale west of Hiriyala hatpattu division of the Kurunegala District of the North-Western Province.

Preliminary plan 5,072.—Natta.

Lot.	Name of Land.	Name of Claimant.	Description.	Extent.		
				A.	R.	P.
2	Kuda-oya estate	Don Lewis Joseph Wijewardene, 23, Skinner's road south, Colombo	Garden	27	3	27
3	Do.	do.	Chena	13	2	20
4	Do.	do.	Paddy	3	1	5
5	Do.	do.	Garden	6	0	26
6	Do.	do.	Chena	20	2	23
7	Do.	do.	Garden	1	1	21
8	Do.	do.	do.	0	3	24
10	Do.	do.	do.	2	3	13
11	Do.	do.	do.	0	1	19*

* For lease only.

Upset price at Rs. 16 to Rs. 50 per acre. Further information regarding these lands can be obtained from the Land Settlement Officer, and plans of them from the Surveyor-General.

Colonial Secretary's Office,
Colombo, July 26, 1922.

B. HORSBURGH,
Acting Colonial Secretary.

No. 6,300, S. O.—On Wednesday, September 20, 1922, at 12 noon, the Land Settlement Officer, will put up for sale or settlement, at Gokarella Resthouse, the under-mentioned portions of Crown land, on the terms authorized by Government. Three allotments of land situated in the Ihawalawasideke korale west of Hiriyala hatpattu division of the Kurunegala District of the North-Western Province.

Preliminary plan 5,072.—Walpola Ihala.

Lot.	Name of Land.	Name of Claimant.	Description.	Extent.		
				A.	R.	P.
12	Kuda-oya estate	D. L. J. Wijewardene	Chena	17	1	3
14	Do.	do.	do.	9	3	20
17	Do.	do.	do.	3	3	34

Upset price at Rs. 16 to Rs. 50 per acre. Further information regarding these lands can be obtained from the Land Settlement Officer, and plans of them from the Surveyor-General.

Colonial Secretary's Office,
Colombo, July 26, 1922.

B. HORSBURGH,
Acting Colonial Secretary.

No. 6,301, S. O.—On Wednesday, September 20, 1922, at 12 noon, the Land Settlement Officer, will put up for sale or settlement, at Gokarella Resthouse, the under-mentioned portion of Crown land, on the terms authorized by Government. An allotment of land situated in the Ihawalawasideke korale east of Hiriyala hatpattu division of the Kurunegala District of the North-Western Province.

Preliminary plan 5,072.—Ratwita Pahala.

Lot.	Name of Land.	Name of Claimant.	Description.	Extent.		
				A.	R.	P.
20	Kuda-oya estate	Don Lewis Joseph Wijewardene, 23, Skinner's road south, Colombo	Chena	17	3	35

Upset price at Rs. 16 to Rs. 50 per acre. Further information regarding this land can be obtained from the Land Settlement Officer, and plan of it from the Surveyor-General.

Colonial Secretary's Office,
Colombo, July 26, 1922.

B. HORSBURGH,
Acting Colonial Secretary.

No. 6,302, S. O.—On Monday, September 18, 1922, at 12 noon, the Land Settlement Officer, will put up for sale or settlement, at Wariyapola, the under-mentioned portions of Crown land, on the terms authorized by Government. Sixteen allotments of land situated in the Walgam pattu of Dewamedi hatpattu division of the Kurunegala District of the North-Western Province.

Lot.	Name of Land.	Name of Claimant.	Description.	Extent.		
				A.	R.	P.
3	Batuwamadahenyaya	Fred. Fernando, Pitaratmalie, Haputale	Rubber	4	1	5
4	Do.	do.	Chena	16	3	25
5	Kahameegahakumburepillewa	do.	Open land	0	3	9
6	Kahameegahakumbura	do.	Paddy field	5	1	14
7	Beligahamulawatta	do.	Garden	8	0	23
8	Napirithapitiyehena, Bulugahamulahena	do.	do.	37	3	5
9	Napirithapitiyekumbura	do.	Abandoned paddy field.	0	0	27
10	Do.	do.	Paddy field	1	3	25
12	Kalukeragahamulahena	do.	Chena	11	2	0
13	Walpolakumbura	do.	Abandoned paddy field.	0	2	12
14	Do.	do.	Paddy field and threshing floor	3	0	30
15	Hintambalekumbura	do.	Paddy field	0	3	0
16	Walpolakumburepillewa	do.	Chena	2	1	13
18	Do.	do.	do.	1	0	36
19	Welamitiyawatta	do.	Garden	0	1	37
2	Batuwamadahenyayagaha	do.	Rubber	0	2	10*

* For lease only.

Upset price at Rs. 16 to Rs. 50 per acre. Further information regarding these lands can be obtained from the Land Settlement Officer, and plans of them from the Surveyor-General.

Colonial Secretary's Office,
Colombo July 26, 1922.

B. HORSBURGH,
Acting Colonial Secretary.

No. 6,303, S. O.—On Monday, September 18, 1922, at 12 noon, the Land Settlement Officer, will put up for sale or settlement, at Wariyapola, the under-mentioned portions of Crown land, on the terms authorized by Government. Eight allotments of land situated in the Kudagalboda koarle of Weudawili hatpattu division of the Kurunegala District of the North-Western Province.

Lot.	Name of Land.	Name of Claimant.	Description.	Extent.		
				A.	R.	P.
B 118	Karambewatta	(1) Pabilis Perera, (2) Allis Perera, both of Tittawela in Weudawili hatpattu	Garden	8	2	16
F 118	Do.	do.	Arecanut and chena	0	3	18
H 118	Do.	R. Pabilis Perera	Garden	6	3	19
I 118	Do.	do.	do.	8	1	30
J 118	Timbirigahamullehena <i>alias</i> Karambehena	do.	Chena	13	0	4
C 118	Karambewatta	(1) Pabilis Perera and (2) Allis Perera	Garden	1	0	27*
D 118	Do.	do.	do.	3	0	13*
E 118	Do.	R. Pabilis Perera	do.	2	2	39*

* For lease only.

Upset price at Rs. 16 to Rs. 50 per acre. Further information regarding these lands can be obtained from the Land Settlement Officer, and plans of them from the Surveyor-General.

Colonial Secretary's Office,
Colombo, July 26, 1922.

B. HORSBURGH,
Acting Colonial Secretary.

LAND ACQUISITION NOTICES.

HAVING been duly directed by the Governor, with the advice of the Executive Council, acting under the provisions of "The Land Acquisition Ordinance of 1876," section 6, to take order for the acquisition of the following land, required for a public purpose, namely, for a Village Committee Market at Watugedara, to wit:—

Lot.	Name of Land.	Description.	Name of Claimant.	Extent.		
				A.	R.	P.
I	Mitiyagodawatta	Garden	Totawattege Agris and 24 others	0	0	18

I hereby give public notice, as required by section 7, that the Government proposes to take possession of the land. All persons interested in the aforesaid land are hereby required to appear personally or by agent before me at Ambalangoda Resthouse, on September 11, 1922, at 10 A.M., and to state the nature of their respective interests in the land, and the amount and particulars of their claims to compensation for such interests.

The Kachcheri,
Galle, July 22, 1922.

F. BARTLETT,
Government Agent.

HAVING been duly directed by the Governor, with the advice of the Executive Council, acting under the provisions of "The Land Acquisition Ordinance of 1876," section 6, to take order for the acquisition of the following lands, required for a public purpose, namely, for a recreation ground at Ambalangoda, to wit:—

Preliminary plan 12,157. Village—Within the Sanitary Board limits at Ambalangoda.					Extent.		
Lot.	Name of Land.	Description.	Name of Claimant.		A.	R.	P.
1	Pansalawatta <i>alias</i> Mara-danewatta	Garden	Rev. Dewananda of Ambalangoda	..	1	0	20
2	Maradanewatta	do.	Liyanachchi Carolis and others	..	0	1	5.9
3	Do.	do.	Sema Andoris Silva and others	..	0	1	5.7
4	Maradanewatta <i>alias</i> Kovilewatta	do.	Ginige Endiris Silva and others	..	0	2	12.5
5	Maradanewatta	do.	Semaga Kovis Appu and others	..	0	1	35.3
6	Do.	do.	Patuwata Vitana Davith Silva and others	..	0	1	5.8
7	Do.	do.	Ginige Arnolis Silva and others	..	0	1	38.5
8	Do.	do.	Nallahewa Karonchihami and others	..	0	1	31.5
9	Welewatta	do.	Kankani Tantiri Benet and others	..	0	0	30.2
10	Pelawatta	do.	Kankani Tantiri Katoris and others	..	0	0	5
11	Dunwatta	do.	P. W. Endoris	..	0	0	1.2

I hereby give public notice, as required by section 7, that the Government proposes to take possession of the lands. All persons interested in the aforesaid lands, are hereby required to appear personally or by agent before me at Ambalangoda Resthouse, on September 11, 1922, at 9 A.M., and to state the nature of their respective interests in the lands, and the amount and particulars of their claims to compensation for such interests.

The Kachcheri,
Galle, July 18, 1922.

F. BARTLETT,
Government Agent.

HAVING been duly directed by the Governor, with the advice of the Executive Council, acting under the provisions of "The Land Acquisition Ordinance of 1876," section 6, to take order for the acquisition of the following lands, required for a public purpose, namely, for the reservation for the Batugedera aqueduct, to wit:—

Extract No. 1 of block survey preliminary plan 15. Village—Batugedera, Nawadun korale.					Extent.		
Lot.	Name of Land.	Description.	Name of Claimant.		A.	R.	P.
257½	Pansalewatta	Old coconut garden includes part of a jak tree	The trustees of Ganegoda Buddhist temple	..	0	0	0.62
257½	Pangukaragewatta	Old coconut garden (no cultivation)	Pangukarage Kirilamaya	..	0	0	0.44
258½	Ihalamulwakkada	Paddy	H. M. Seneviratne and others	..	0	0	1
258½	Dehigahaliyadda	do.	The trustees of Ganegoda Buddhist temple	..	0	0	3.46
260½	Ihalamulwakkada	do.	H. M. Seneviratne	..	0	0	2.68
261½	Gamagedarawatta	Old coconut garden	Mudduwagamage Appuhami	..	0	0	0.22
261½	Lekanduwela	Paddy	A. F. Molamure and others	..	0	0	3.13
322½	Dehigahaliyaddakumbura	do.	The trustees of Ganegoda Buddhist temple	..	0	0	4.71

I hereby give public notice, as required by section 7, that the Government proposes to take possession of the lands. All persons interested in the aforesaid lands are hereby required to appear personally or by agent before me at Ratnapura Kachcheri, on August 23, 1922, at 1.15 P.M., and to state the nature of their respective interests in the lands, and the amount and particulars of their claims to compensation for such interests.

Ratnapura Kachcheri,
July 19, 1922.

H. W. CODRINGTON,
Government Agent.

HAVING been duly directed by the Governor, with the advice of the Executive Council, acting under the provisions of "The Land Acquisition Ordinance of 1876," section 6, to take order for the acquisition of the following lands, required for a public purpose, namely, for the construction of approach road to the new Kaluganga bridge, Ratnapura, to wit:—

Preliminary plan 3,165. Village—Within the Urban District Council limits of Ratnapura.					Extent.		
Lot.	Name of Land.	Description.	Name of Claimant.		A.	R.	P.
1	Pelapolwatta	Garden contains 12 coconut trees, 2 arecanut trees over 30 years, 1 del tree 2 years old, and a permanent building	T. Elapata Kumarihami and Mrs. H. T. S. Dissanayake	..	0	0	27.3
5	Do.	Garden contains 43 coconut trees, 1 arecanut tree, and 1 mee tree over 30 years	do.	..	1	1	28.9
6	Eilegewatta	Garden contains 2 coconut trees, 47 arecanut trees 30 years old, and 9 plantain trees 6 months old	Vidana Pedige Aranolis	..	0	0	8.3
7	Battanagewatta	Garden contains 14 coconut trees, 1 arecanut trees, 1 jak tree 30 years old, 2 lime trees 2 years old, and 2 plantain trees 6 months old	The heirs of the late Mudaliyar W. D. Tilakaratna	..	0	2	9.1

I hereby give public notice, as required by section 7, that the Government proposes to take possession of the lands. All persons interested in the aforesaid lands are hereby required to appear personally or by agent before me at Ratnapura Kachcheri, on August 23, 1922, at 1 P.M., and to state the nature of their respective interests in the lands, and the amount and particulars of their claims to compensation for such interests.

Ratnapura Kachcheri,
July 19, 1922.

H. W. CODRINGTON,
Government Agent.