

Ceylon Government Gazette

Published by Authority.

No. 7,270 — THURSDAY, AUGUST 3, 1922.

Part III.—Lands.

Separate paging is given to each Part in order that it may be filed separately.

	PAGE		PAGE		PAGE
Land Settlement Notices :—		Land Sales by the Government Agents :—		Land Sales by the Settlement Officer :—	
Preliminary Notices ..	907	North-Western Province ..	—	Northern Province ..	—
Final Orders ..	919	North-Central Province ..	931	Eastern Province ..	—
Land Sales by the Government Agents :—		Province of Uva ..	—	North-Western Province ..	—
Western Province ..	—	Province of Sabaragamuwa ..	931	North-Central Province ..	—
Central Province ..	930	Land Sales by the Settlement Officer :—		Province of Uva ..	—
Southern Province ..	—	Western Province ..	—	Province of Sabaragamuwa ..	—
Northern Province ..	—	Central Province ..	—	Land Acquisition Notices ..	935
Eastern Province ..	—	Southern Province ..	932	Land Resumption Notices ..	—

PRELIMINARY NOTICES.

Hambantota Notice No. 8,148.

Notice under "The Waste Lands Ordinances of 1897, 1899, 1900, and 1903."

TAKE notice that unless within three months from August 3, 1922, the persons, if any, who claim any interest in the lands hereinafter mentioned or in any one or more of such lands or to some interest therein make claim in person or in writing to the said lands or any of them or to some interest therein to H. C. Toller, Esq., Special Officer, appointed under section 28 of "The Waste Lands Ordinances of 1897, 1899, 1900, and 1903," at his office at Colombo :

Such Special Officer, in pursuance of the powers vested in him by the said Ordinances, will declare by writing under his hand that the said lands, or such of them as to which no claim has been made, are the property of the Crown.

H. C. TOLLER,
Special Officer.

NOTE.—A claim to a right of way over the said lands or any of them is a claim to an interest in the land or lands.

Description of the Lands referred to.

The following lots situated in the village of Okewela, in the West Giruwa pattu of the Hambantota District, in the Southern Province, as described in the annexed diagrams :—

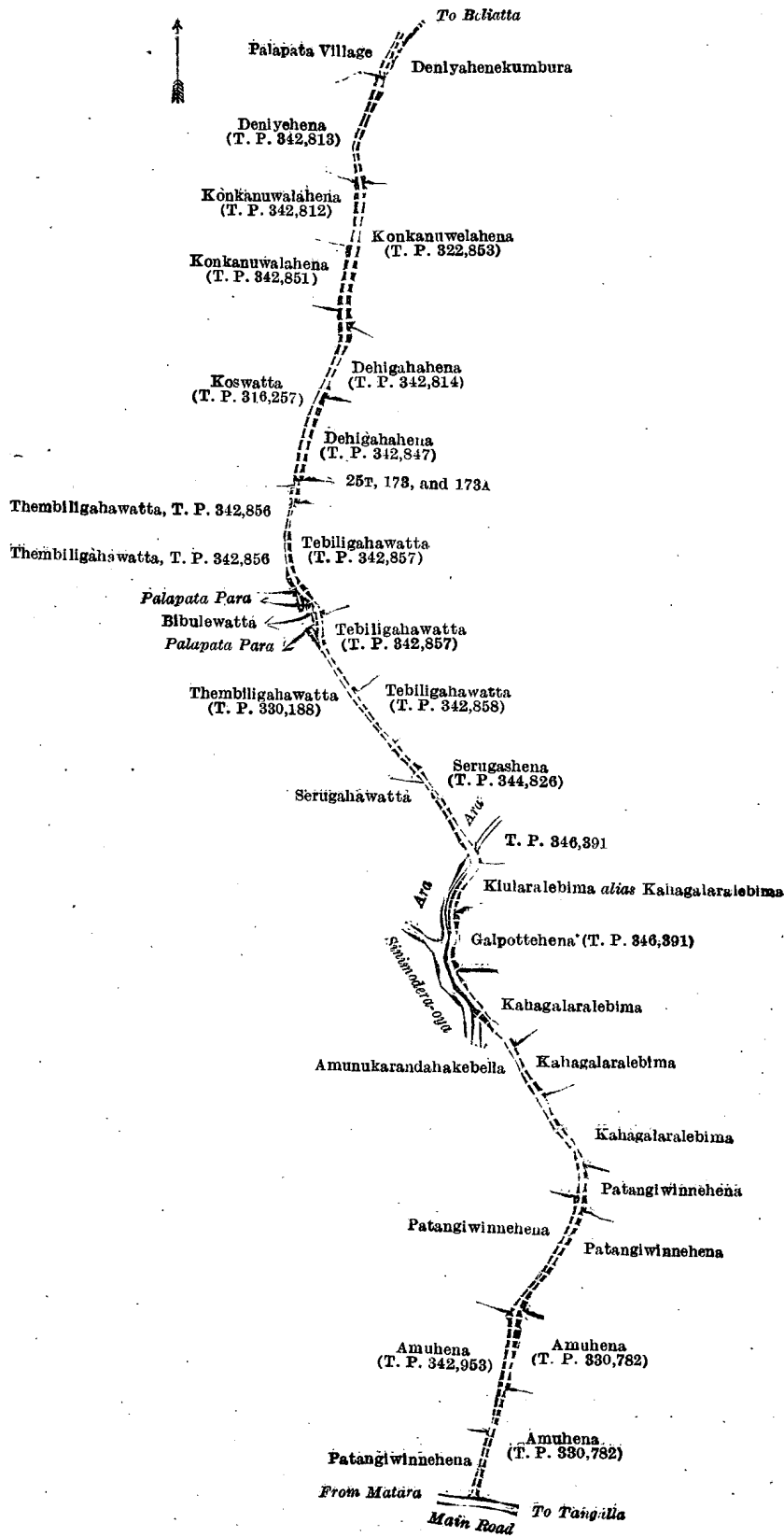
I.—Block survey preliminary plan 310.

Lot.	Name of Land.	Extent, A. R. P.
25T ..	Palapata road (Gansabhawa road)	0 0 8
173 ..	Palapatapara (do.)	1 1 16
173A ..	Do. (do.)	0 3 10

2 0 34

and bounded as follows : on the north by the road to Beliatte (the village limit of Palapata) ; on the east by Deniyahene-kumbura claimed by Wannī Arachchige Don Abraham and others, Konkanuwelahena granted at half-improved value (T. P. 322,853), Dehigahahena granted at half-improved value (T. P. 342,814), Dehigahahena granted at half-improved value (T. P. 342,847), Tebiligahawatta granted at half-improved value (T. P. 342,857), Tebiligahawatta granted at half-improved value (T. P. 342,858), Serugashena granted at half-improved value (T. P. 344,826), an ara, T. P. 346,391, Kiul-arahima *alias* Kahagalaralebima (private), Galpottchena sold by the Crown (T. P. 346,391), Kahagalaralebima (private), Patangiwinnehena claimed by Abewarna Patabendige Mendias and others, Amuhena sold by the Crown (T. P. 330,782) ; on the south by the main road from Tangalla to Matara ; on the west by Patangiwinnehena claimed by Abedeera Seena Patabendige Sanchohamy and others, Amuhena sold by the Crown (T. P. 342,953), Patangiwinnehena claimed by Ratnawēra Patabendige Appu Sinno and another, Amunukarandagahakebella claimed by Don Siyadoris Abedira and others, the Sinimodera-oya, an ara, Serugahawatta claimed by Patabendige Samel Appu and others, Thembiligahawatta sold

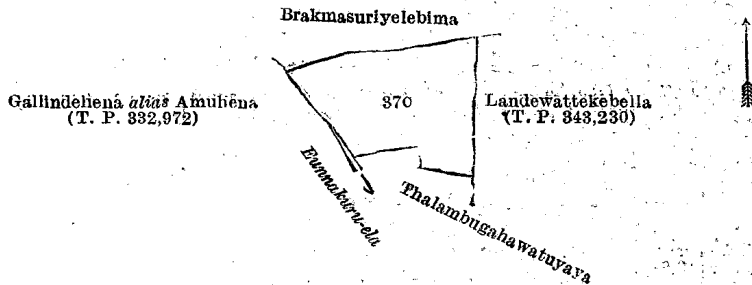
by the Crown (T. P. 330,188), Bibulewatta (private), Thembiligahawatta sold by the Crown (T. P. 342,856), Koswatta (T. P. 316,257), granted at half-improved value, Konkanuwalahena granted at half-improved value (T. P. 342,851), Konkanuwalahena granted at half-improved value (T. P. 342,812), Deniyehena granted at half-improved value (T. P. 342,813), the village limit of Palapata.



II.—Block survey preliminary plan 310.

Lot.	Name of Land.	Extent, A. R. P.
37c ..	Thelambugahahena	3 0 0

and bounded as follows : on the north by Brakmasuriyelebima claimed by Abeywarna Patabendige Don Mendis ; on the east by Landewattekebella sold by the Crown (T. P. 343,230) ; on the south by Thalambugahawatuyaya (private) ; on the west by Eunnakuru-ela, Gallindehena *alias* Amuhena sold by the Crown (T. P. 332,972).



Surveyor-General's Office,
Colombo, June 14, 1922.

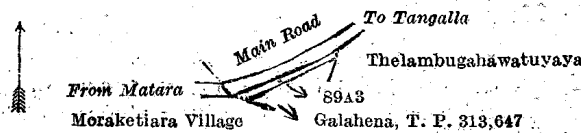
Scale of 8 Chains to an Inch.

C. H. VINCE,
for Surveyor-General.

III.—Block survey preliminary plan 310.

Lot.	Name of Land.	Extent, A. R. P.
89A3 ..	Galahena (reservation for road) ..	0 0 14

and bounded as follows : on the north by the main road from Matara to Tangalla ; on the east by Thelambugahawatuyaya (private), Galahena sold by the Crown (T. P. 313,647) ; on the south by Galahena sold by the Crown (T. P. 313,647) ; on the west by the village limit of Moraketi-ara, the road from Matara to Tangalla.



Surveyor-General's Office,
Colombo, June 14, 1922.

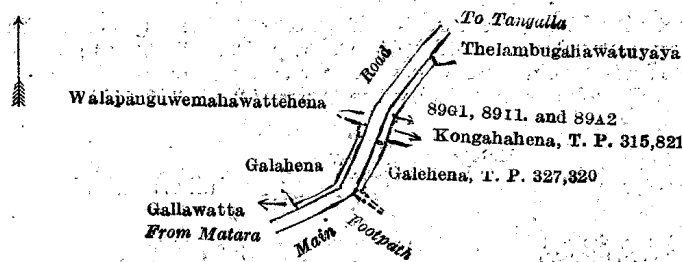
Scale of 8 Chains to an Inch.

C. H. VINCE,
for Surveyor-General.

IV.—Block survey preliminary plan 310.

Lot.	Name of Land.	Extent, A. R. P.
89G1 ..	Kongahahena (reservation for road)	0 0 17
89 I1 ..	Galahena (do.)	0 0 7
89A2 ..	Do. (do.)	0 0 17
(Exclusive of the road passing through the land.)		<hr/>
		0 1 1

and bounded as follows : on the north by the road from Matara to Tangalla, Thelambugahawatuyaya (private) ; on the east by Kongahahena sold by the Crown (T. P. 315,821), Galahena sold by the Crown (T. P. 327,320) ; on the south by a footpath, the main road from Tangalla to Matara ; on the west by Gallawatta claimed by Gunasekera Arachchi Patabendige Saris Appu and others, Galahena sold by the Crown, Walapanguwemahawatthehena claimed by Wijayatunga Liyanapatabendige Babunhamy.



Surveyor-General's Office,
Colombo, June 14, 1922.


Scale of 8 Chains to an Inch.

C. H. VINCE,
for Surveyor-General.

V.—Block survey preliminary plan 310.

Lot.	Name of Land.	Extent, A. R. P.
105D ..	Kotigalpothekebella	0 1 30

and bounded as follows : on the north by Kapuhena belonging to the Crown ; on the east by Polwalamuthagewattekebella (private) ; on the south by PUNCHIGEWATUYAYA (private) ; on the west by KOTIGALPOTHEHENA belonging to the Crown.



Surveyor-General's Office,
Colombo, June 14, 1922.

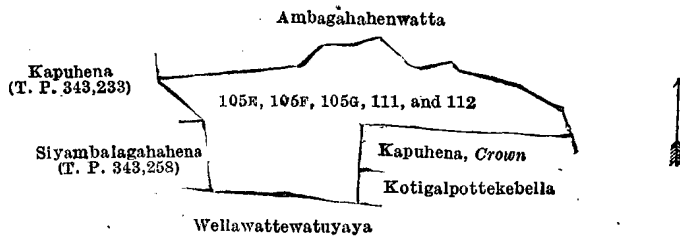
Scale of 8 Chains to an Inch.

C. H. VINCE,
for Surveyor-General.

VI.—Block survey preliminary plan 310.

Lot.	Name of Land.	Extent, A. R. P.
105E ..	Kotigalpotttehena	0 1 2
105F ..	Kotigalpottewattekebella	0 1 19
105G ..	Siyambalagahahena	0 3 26
111 ..	Pissugewatta <i>alias</i> Ehetugahanugehena	3 3 21
112 ..	Mahahena <i>alias</i> Kapuhena <i>alias</i> Gulugahahena	0 1 38
		5 3 26

and bounded as follows : on the north and east by Ambagahahenewatta claimed by Don Mendias Abeywana and others ; on the south by Kapuhena belonging to the Crown, Kotigalpotttekebella claimed by Don Deonis Abedeera Gunaratna, Wellawattewatuyaya (private) ; on the west by Siyambalagahahena sold by the Crown (T. P. 343,258), Kapuhena sold by the Crown (T. P. 343,233).



Surveyor-General's Office,
Colombo, June 14, 1922.

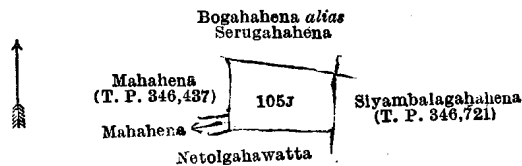
Scale of 8 Chains to an Inch.

C. H. VINCE,
for Surveyor-General.

VII.—Block survey preliminary plan 310.

Lot.	Name of Land.	Extent, A. R. P.
105J ..	Siyambalagahahena <i>alias</i> Mahahena	1 0 29

and bounded as follows : on the north by Bogahahena *alias* Serugahahena claimed by Abewarna Patabendige Don Mendias and others ; on the east by Siyambalagahahena sold by the Crown (T. P. 346,721) ; on the south by Netolgahawatta claimed by Don Dionis Abedeera Gunaratna and others ; on the west by Mahahena claimed by Jayawaruna Arachchige Kalu Appu, Mahahena sold by the Crown (T. P. 346,437).



Surveyor-General's Office,
Colombo, June 14, 1922.

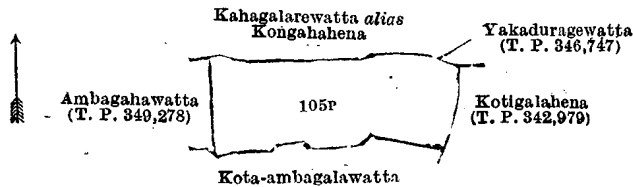
Scale of 8 Chains to an Inch.

C. H. VINCE,
for Surveyor-General.

VIII.—Block survey preliminary plan 310.

Lot.	Name of Land.	Extent, A. R. P.
105P ..	Kota-ambagahawatta	3 3 5

and bounded as follows : on the north by Kahagalarewatta *alias* Kongahahena (private), Yakaduragewatta sold by the Crown (T. P. 346,747) ; on the east by Kotigalahena sold by the Crown (T. P. 342,979) ; on the south by Kota-ambagalawatta claimed by Loku Yaddhege Nonis Appu and others ; on the west by Kota-ambagalawatta claimed by Loku Yaddhege Nonis Appu and others, Ambagahawatta sold by the Crown (T. P. 349,278).



Surveyor-General's Office,
Colombo, June 14, 1922.

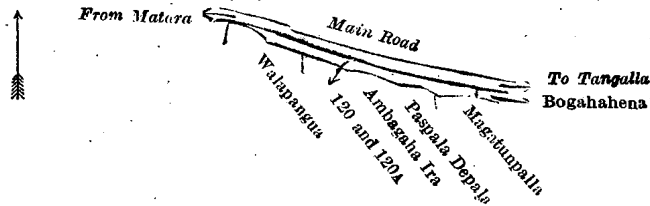
Scale of 8 Chains to an Inch.

C. H. VINCE,
for Surveyor-General.

IX.—Block survey preliminary plan 310.

Lot.	Name of Land.	Extent, A. R. P.
120 ..	Bogahawattekebella	0 0 39
120A ..	Walapanguwe-atmaga	0 0 23
		0 1 22

and bounded as follows : on the north by the main road from Matara to Tangalla ; on the east by Bogahahena sold by the Crown ; on the south by Magatunpalla claimed by Kaluabada Vidanege Owis Appu and others, Paspala Depala claimed by Maha Madakalapuwege Punchihamy and others, Ambagahaira claimed by Abeyweerawagachige Don Samuel and others, Walapangua claimed by Andrahannedige Don Andris and others ; on the west by Walapangua claimed by Andrahannedige Don Andris and others.



Surveyor-General's Office,
Colombo, June 14, 1922.

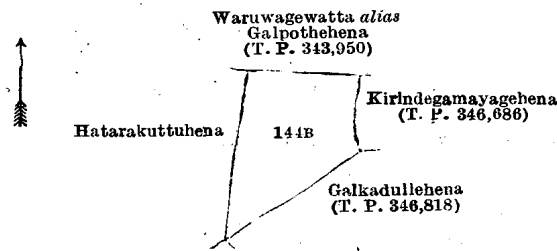
Scale of 8 Chains to an Inch.

C. H. VINCE,
for Surveyor-General.

X.—Block survey preliminary plan 310.

Lot.	Name of Land.	Extent, A. R. P.
144B	Kalumuttagemandiya	2 1 35

and bounded as follows : on the north by Waruwagewatta *alias* Galpottehena sold by the Crown, (T. P. 343,950) ; on the east by Kirindgamayagehena sold by the Crown (T. P. 346,686) ; on the south by Galkadullehena sold by the Crown (T. P. 346,818) ; on the west by Hatarakuttuhena claimed by Don Peneris Ulluwishewa and others.



Surveyor-General's Office,
Colombo, June 14, 1922.

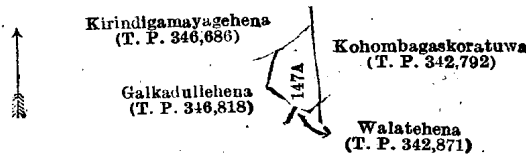
Scale of 8 Chains to an Inch.

C. H. VINCE,
for Surveyor-General.

XI.—Block survey preliminary plan 310.

Lot.	Name of Land.	Extent, A. R. P.
147A	Kohombagahaskoratuwa	0 1 32

and bounded as follows : on the north by Kirindgamayagehena sold by the Crown (T. P. 346,683) ; on the east by Kohombagaskoratuwa sold by the Crown (T. P. 342,792) ; on the south by Walatehena sold by the Crown (T. P. 342,871), Galkadullehena sold by the Crown (T. P. 346,818) ; on the west by Galkadullehena sold by the Crown (T. P. 346,818).



Surveyor-General's Office,
Colombo, June 14, 1922.

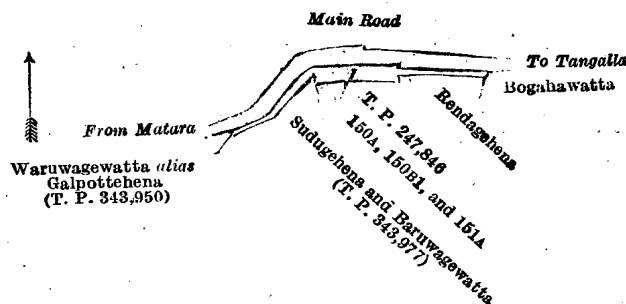
Scale of 8 Chains to an Inch.

C. H. VINCE,
for Surveyor-General.

XII.—Block survey preliminary plan 310.

Lot.	Name of Land.	Extent, A. R. P.
150A	Siyambalagahahena <i>alias</i> Baruwagewatta (reservation for road)	0 1 1
150B1	Sudigehena (reservation for road)	0 0 12
151A	Delgahawatta (do.)	0 0 10
		0 1 23

and bounded as follows : on the north by the main road from Matura to Tangalla ; on the east by Bogahawatta claimed by Weligatte Hetuge Babappu and others ; on the south by Rendagehena claimed by Mutumalage Dondiris and another, T. P. 247,846, Sudugehena and Baruwagewatta granted at half-improved value (T. P. 343,977) ; on the west by Waruwagewatta *alias* Galpottehena sold by the Crown (T. P. 343,950), the road from Matura to Tangalla.



Surveyor-General's Office,
Colombo, June 14, 1922.

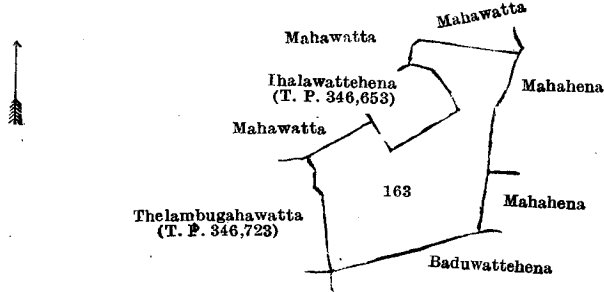
Scale of 8 Chains to an Inch.

C. H. VINCE,
for Surveyor-General.

XIII.—Block survey preliminary plan 310.

Lot.	Name of Land.	Extent, A. R. P.
163	Mandiya	4 2 37

and bounded as follows : on the north by Mahawatta claimed by Loku Madakalapuwage Sugatihamy, Ithalawattehena granted at half-improved value (T. P. 346,653), Mahawatta claimed by Abewarna Patabendige Adrian Appu, Mahawatta claimed by Loku Madakalapuwage Don Carolis and others ; on the east by Mahahena claimed by Andrahennedige Janishamy, Mahahena claimed by ditto and others ; on the south by Baduwattehena claimed by Andrahennedige Don Mathes and another ; on the west by Thelambughawatta sold by the Crown (T. P. 346,723).



Surveyor-General's Office,
Colombo, June 14, 1922.

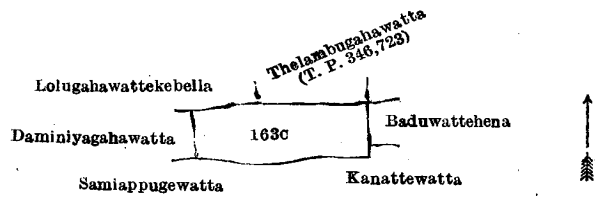
Scale of 8 Chains to an Inch.

C. H. VINCE,
for Surveyor-General.

XIV.—Block survey preliminary plan 310.

Lot.	Name of Land.	Extent, A. R. P.
163c	Ketacalagahawatta <i>alias</i> Parandelgahahena	1 3 17

and bounded as follows : on the north by Lolugahawattekebella claimed by Abewarna Patabendige Don Jandris, Thelambughawatta sold by the Crown (T. P. 346,723) ; on the east by Baduwattehena claimed by Andra Henedige Don Mathes and another, Kanattewatta claimed by Andra Henedige Don Mathes and others ; on the south by Kanattewatta claimed by Andra Henedige Don Mathes and others, Samiappugewatta claimed by Loku Kamadi Henedige Simon Appu and others ; on the west by Daminiyagahawatta claimed by Johana Henedige Nickulashamy and another.



Surveyor-General's Office,
Colombo, June 14, 1922.

Scale of 8 Chains to an Inch.

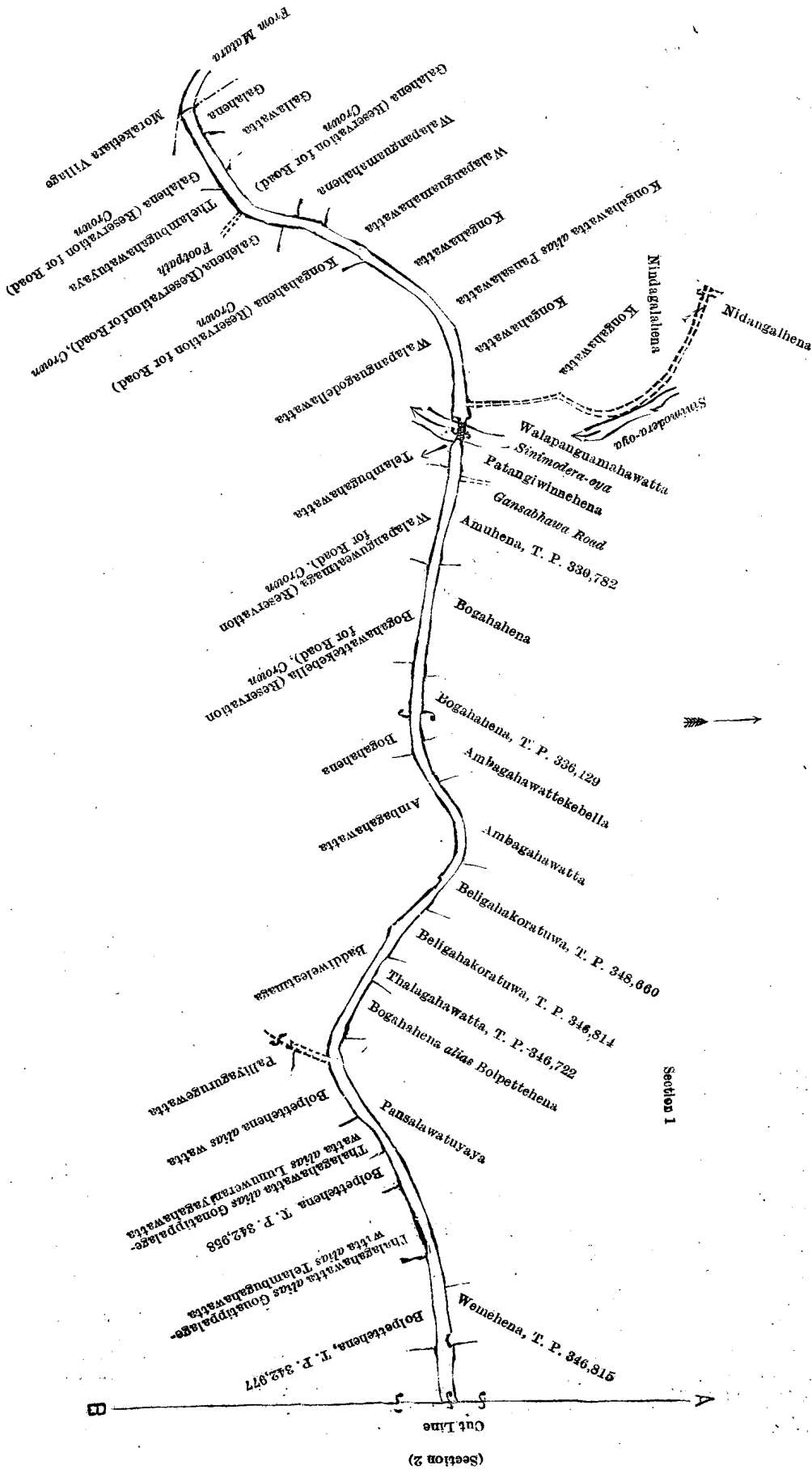
C. H. VINCE,
for Surveyor-General.

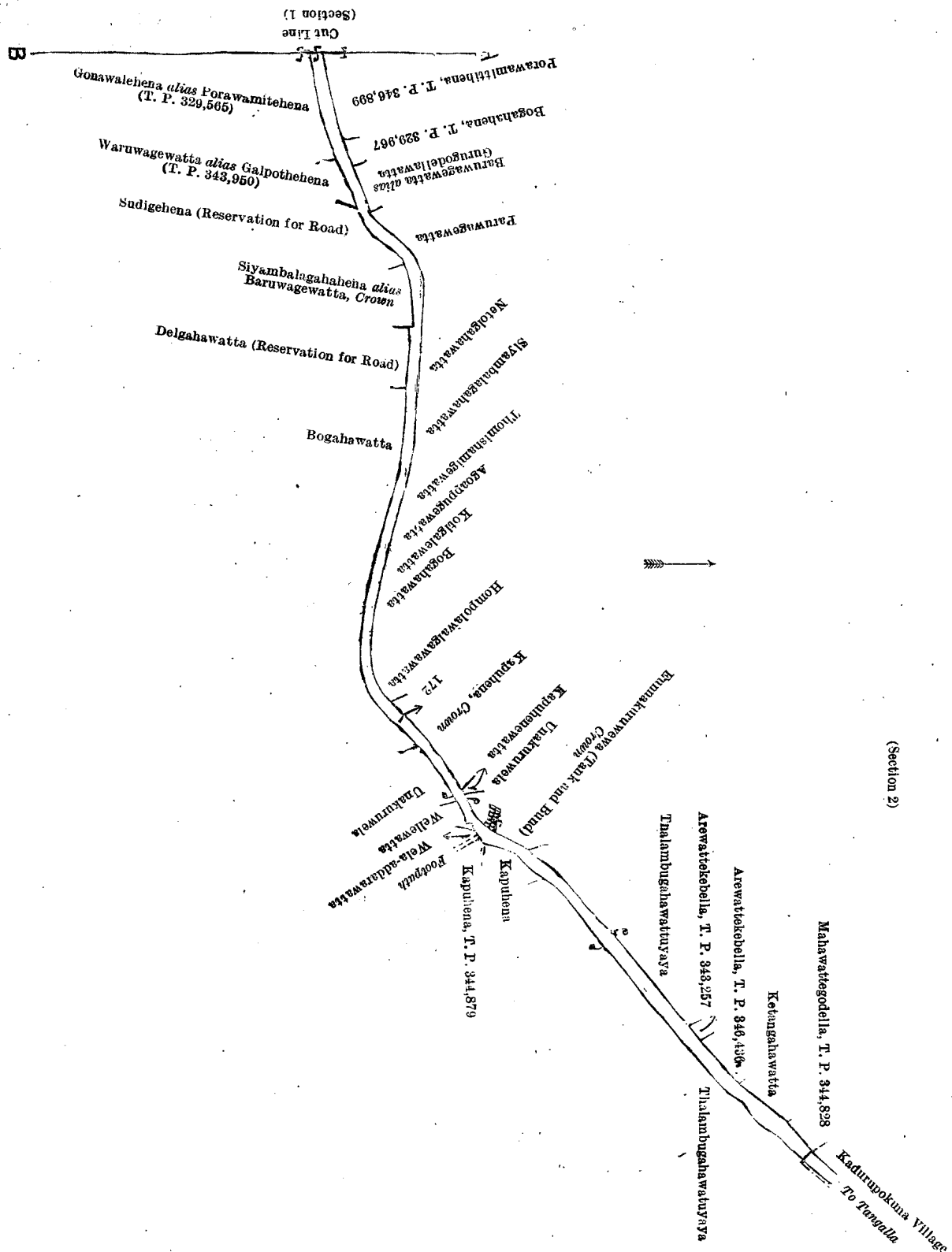
XV.—Block survey preliminary plan 310.

Lot.	Name of Land.	Extent, A. R. P.
172	Main road	8 2 20

and bounded as follows : on the north by Nidangalhena claimed by Don Dines Ediriweera and others, the Sinimodera-oya, Walapangua, Mahawatta claimed by Andra Hannadige Nonohamy and others, the Sinimodera-oya, Patangiwinnehena claimed by Abedeera Seena Patabendige Sanchohamy and others, Amuhena sold by the Crown (T. P. 330,782), Bogahahena claimed by Abewarna Patabendige Babun Appu, Bogahahena sold by the Crown (T. P. 336,129), Ambagahawattekebella sold by the Crown, Ambagahawatta claimed by Loku Yaddehige Nonis Appu and others, Beligahakoratuwa granted at half-improved value (T. P. 348,660), Beligahakoratuwa granted at half-improved value (T. P. 346,814), Thalagahawatta sold by the Crown (T. P. 346,722), Bogahahena *alias* Bolpettehena claimed by Ratnaweera Patabendige Appu Sinno, Pansalawatyuyaya (private), Wemehena sold by the Crown (T. P. 346,815), Porawamitehena sold by the Crown (T. P. 346,899), Bogahahena sold by the Crown (T. P. 329,967), Baruwagewatta *alias* Gurugodellawatta claimed by Abewarna Patabendige Andrishamy, Paruwagewatta claimed by ditto and others, Netolagahawatta claimed by Don Dionis Abedeera Gunaratna and others, Siyambalagahawatta claimed by Galapatti Arachehige Don Dines, Thomishamygeewatta claimed by Weligatte Setuge Luwishamy and others, Agoappugewatta claimed by Weligatte Setuge Ago Appu, Kotigalewatta claimed by Mutumalage Dondris and others, Bogahawatta claimed by Don Dionis Abedeera Gunaratna and others, Hompolawalagawawatta claimed by Rudirukku Henedige Luwis and others, Kapuhena belonging to the Crown, Kapuhenewatta claimed by Andra Henedige Babappu and others, Unakuruwela claimed by Abewarna Patabendige Don Andris and others, Eunnakuruwewa (tank and bund) declared to be the property of the Crown under the Waste Lands Ordinances, Thalambughawattuyaya (private), Arewattekebella sold by the Crown (T. P. 343,257), Arewattekebella sold by the Crown (T. P. 346,436), Ketangahawatta claimed by Abewarna Patabendige Don Jandris, Mahawattegodella sold by the Crown (T. P. 344,828), the village limit of Kadurupokuna ; on the east by Thalambughawattuyaya (private), Kapuhena granted at half-improved value, Kapuhena sold by the Crown (T. P. 344,879) ; on the south by Wela-addarawatta claimed by Abewarna Patabendige Don Jandris, Wellewatta claimed by Abewarna Patabendige Don Andris and others, Unakuruwela claimed by Abewarna Patabendige Don Andris and others, Bogahawatta claimed by Weligatte Hetuge Babappu and others, Delgahawatta (reservation for road) claimed by Mahamadakalappuwage Babahamy and others, Siyambalagahahena *alias* Baruwagewatta leased from the Crown, Sudigehena (reservation for road) claimed by Dioris Abeweera and others, Waruwagewatta *alias* Galpothehena (T. P. 343,950) sold by the Crown, Gonawalehena *alias* Porawamitehena sold by the Crown (T. P. 329,569), Bolpettehena sold by the Crown (T. P. 342,977), Thalagahawatta *alias* Gonatippalagewatta *alias* Telambughawatta claimed by Kaluwabada Vidanege Owis Appu and another, Bolpettehena sold by the Crown (T. P. 342,958), Thalagahawatta *alias* Gonatippalagewatta *alias* Lunuweraniyagahawatta claimed by Kalubada Vidanege Owis Appu and another, Bolpettehena *alias* Bolpettewatta (private), Palliyagurugewatta claimed by K. B. V. Owis Appu and others, Baddiweeatmaga claimed by Mannakkarage Don Andris, Ambagahawatta claimed by Loku Yaddehige Nonis Appu and others, Bogahahena sold by the Crown, Bogahawattekebella (reservation for road) leased from the Crown, Walapanguweeatmaga (reservation for road) leased from the Crown, Telambughawatta claimed by Abraham Galapotige Derolis Appu, the Sinimodera-oya, Walapanguagodellawatta claimed by Abraham Galapotige

Derolis Appu, Kongahahena (reservation for road) claimed by the Crown, Galehena (reservation for road) claimed by the Crown, Thelambughawatuyaya (private), Galehena (reservation for road) claimed by the Crown, the village limit of Moraketi-ara; on the west by the village limit of Moraketi-ara, Galahena sold by the Crown, Gallawatta (private), Galahena (reservation for road) claimed by the Crown, Walapanguamahahena claimed by Wijayatunga Liyana Patabendige Babunhamy, Walapanguamahawatta claimed by ditto, Kongahawatta claimed by Loku Yatdehige Nonis Appu and others, Kongahawatta *alias* Pansalawatta (private), Kongahawatta claimed by Gunasekera Arachchi Patabendige Don Dias Appu, Kongahawatta claimed by Abraham Gallapatige Anguhamy, Nidangalshena (private).





Surveyor-General's Office,
Colombo, June 14, 1922.

Scale of 8 Chains to an Inch.

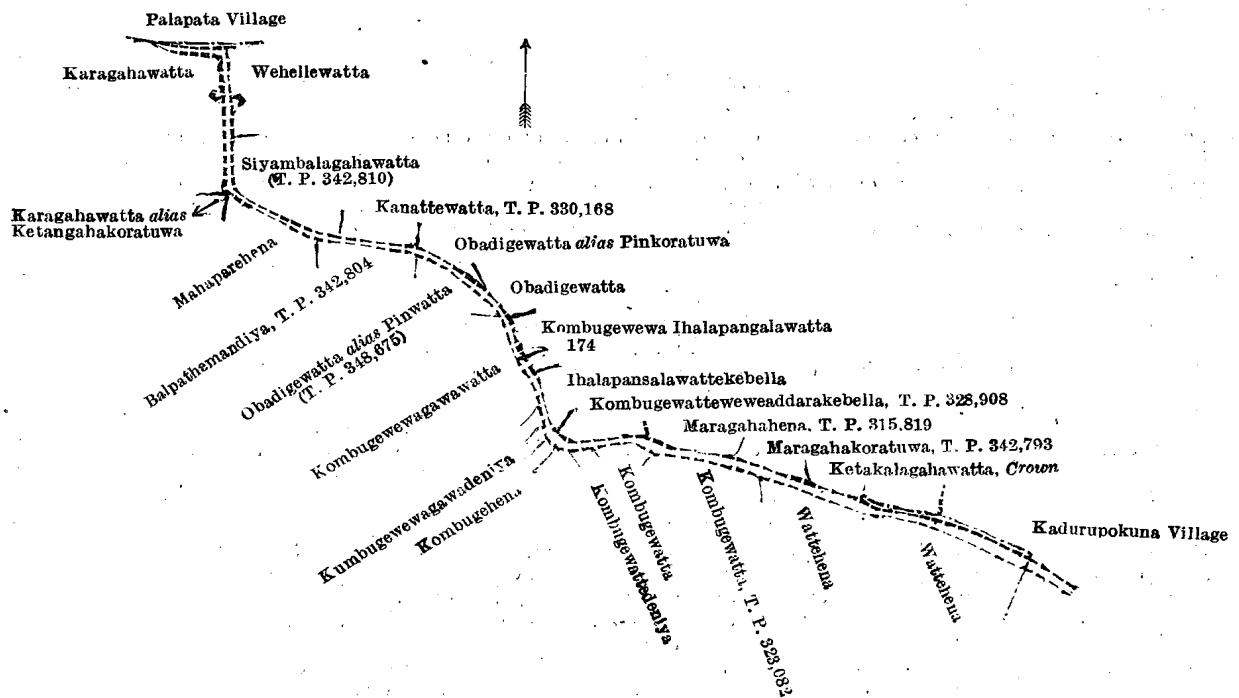
C. H. VINCE,
for Surveyor-General.

XVI.—Block survey preliminary plan 310.

Lot.	Name of Land.	Extent, A. R. P.
174	Gansabhawa road	1 1 27

and bounded as follows : on the north by the village limit of Palapata ; on the east by Wehellewatta claimed by Hewa Gamage Don Bastian, Siyambalagahawatta sold by the Crown (T. P. 342,810), Kanattewatta sold by the Crown (T. P. 330,168), Obedigewatta *alias* Pinkoratuwa (private), Obedigewatta (private), Kombugewewa Ihalapangalawatta claimed by Hewagamage Don Bastian and others, Ihalapansalawattekebella claimed by Morakandegoda Terunnanse, Kombugewatteweweadarakebella sold by the Crown (T. P. 328,908), Maragahahena sold by the Crown (T. P. 315,819), Maragahakoratuwa sold by the Crown (T. P. 342,793), Ketakelagahawatta belonging to the Crown, the village limit of Kadurupokuna ; on the south by Wattedehena (private), Kombugewatta sold by the Crown (T. P. 323,082), Kombugewatta (private), Kombugewattedeniya claimed by Wickramage Sinno Appu and others ; on the west by Kombugehena claimed by Wickramage

Sinno Appu, Kumbugewewagawadeniya (private), Kumbugewewagawawatta (private), Obadigewatta *alias* Pinwatta sold by the Crown (T. P. 348,675), Balpathemandiya sold by the Crown (T. P. 342,804), Mahaparehena claimed by Hewa Puwakdandawage Don Janis and others, Karagahawatta *alias* Ketangahakoratuwa (private), Karagahawatta claimed by G. W. A. Don Luwis and others.



Surveyor-General's Office,
Colombo, June 14, 1922.

Scale of 8 Chains to an Inch.

C. H. VINCE,
for Surveyor-General.

XVII.—Block survey preliminary plan 310.

Lot.	Name of Land.	Extent, A. R. P.
175	Seenimodera-oya	7 3 21
179	Medagangoda-ara and Kiul-ara	1 2 25
		9 2 6

and bounded as follows : on the north by Deniyahenekumbura claimed by Wannī Arachchige Don Abraham and others, Konkanuwelahena granted at half-improved value (T. P. 342,853), Dunumadalagahawattekebella (private), Pittaniyawattekebella claimed by Wannī Arachchige Don Andris, Dunumadalagahawatta claimed by Hewa Puwakdandawage Don Janis and others, Pittaniyawatta claimed by Lokuhewagamage Don Juwanis and others, Dunumadalagahawatta and Maragahawatta claimed by ditto and others, Maragahahena claimed by Wannī Arachchige Don Nikulas and others ; on the east by Getasiyambala-are Kongahakumbura (private), Pasdenahena claimed by Lokuhewagamage Don Mathes and others, Beligahawatta claimed by Samarasekera Vidane Patiranage Balahamy, Pasdenahena claimed by Lokuhewagamage Don Juwanis, Idiwalahena claimed by Kumarasin Wannī Arachchige Don Abraham and others, Beligahawatta claimed by Samarasekera Vidane Patiranage Balahamy, Idiwalahena claimed by Kumarasin Wannī Arachchige Don Abraham and others, Tippalahena and Kongahahena (private), Kiularelebima *alias* Kahagalarelebima (T. P. 342,980), Kandehena sold by the Crown (T. P. 342,806), Kandehena sold by the Crown (T. P. 342,975), Lolugahahena claimed by Kumarasin Wannī Arachchige Don Abraham and another, T. P. 346,391, Amunukareudahakebella claimed by Don Siyadoris Abedeera and others, Amunuhenewalawatta claimed by Loku Yaddhige Nonis Appu and others, Patangiwinnehena claimed by Abedeera Seena Patabendige Sanchohamy and others, Thelambughawatta claimed by Abraham Galpotige Jerolis Appu, Welapangu claimed by Andra Hannedige Don Andris and others, Kinnerayagewatta *alias* Kinnerawewawatta claimed by Abeyweera Wagachige Don Samuel, Magatunpalla claimed by Kaluabada Vidanage Owis Appu and others, Andakumbura claimed by Abeweera Wagachige Don Samuel and others, T. P. 156,320, Netolghakumbure-atmaga claimed by Abraham Galapotige Derolis, T. P. 93,514, Baddawellakumbura claimed by Abraham Galapotige Derolis and others, Palliyagurugewatta (private), Palliyagurugewatta claimed by Kaluabadu Vidanage Owis Appu and others, the sea ; on the south by Mahawatta claimed by Abeweera Wayachchige Don Samuel and others, Thelambughawatta (private) ; on the west by Eramudughamulana (private), Thelambughawatta (private), Ketangahawatta claimed by Abedeera Patabendige Samuel Appu, Walapanguadellawatta claimed by Abraham Galapotige Derolis Appu, Walapangua Mahawatta claimed by Andra Hannedige Nonohamy and others, a path, Nidangalahena claimed by Don Dines Ediriweera and others, Nugekoratuwa claimed by Ediriwickramasuriya Patabendige Carolis Appu, Nugehena claimed by Don Samuel Abeweera and others, Nugewatta claimed by Don Siyadoris Abeweera, Edandehena claimed by Don Peneris Ulluvishewa, Edandehena claimed by Don Siyadoris Abedeera, Mailagahahena claimed by Don Samuel Ediriweera, the village limit of Dedduwala, the village limit of Palapata, Thembilgahawattekebella sold by the Crown (T. P. 335,821), Bibuladeniya claimed by Abedeera Patabendige Samuel Appu and others, Kotanagewatta (private), Serugahawatta (private), Serugashena granted at half-improved value (T. P. 344,826), Serugashena granted at half-improved value (T. P. 342,852), Serugashena and Dehigahahena granted at half-improved value (T. P. 342,850), Serugashena granted at half-improved value (T. P. 342,870), Beligahawatta claimed by Lokuhewagamage Don Juwanis and others, Lunumadalagahawatta claimed by Lokuhewage Don Dias and others, Konkanuwelahena granted at half-improved value (T. P. 342,853).

NOTE.—The following lots lying within the above-mentioned boundaries are excluded from this part of the notice, and their aggregate acreage of 7 acres 3 roods and 30 perches, is not included in the acreage of 9 acres 2 roods and 6 perches given above :—

Lot.	Name of Land.	Block survey preliminary plan 310.	Extent, A. R. P.
135	Mahawattakumbura	7 3 19
171	Island	0 0 11
			7 3 30

[For Diagram see page 917.]

Kurunegala Notice No. 8,149.
Notice under "The Waste Lands Ordinances of 1897, 1899, 1900, and 1903."

TAKE notice that unless within three months from August 3, 1922, the persons, if any, who claim any interest in the lands hereinafter mentioned or in any one or more of such lands or to some interest therein make claim in person or in writing to the said lands or any of them or to some interest therein to N. A. Hampton, Esq., Special Officer appointed under section 28 of "The Waste Lands Ordinances of 1897, 1899, 1900, and 1903," at his office at Colombo :

Such Special Officer, in pursuance of the powers vested in him by the said Ordinances, will declare by writing under his hand that the said lands, or such of them as to which no claim has been made, are the property of the Crown.

N. A. HAMPTON,
 Special Officer.

NOTE.—A claim to a right of way over the said lands or any of them is a claim to an interest in the land or lands.

Description of the Lands referred to.

The following lots situated in the village of Ihala Kadigomuwa, in the Yagam pattu korale of the Katugampola hatpattu of the Kurunegala District, in the North-Western Province, as described in the annexed diagram :—

Preliminary plan 4,805.

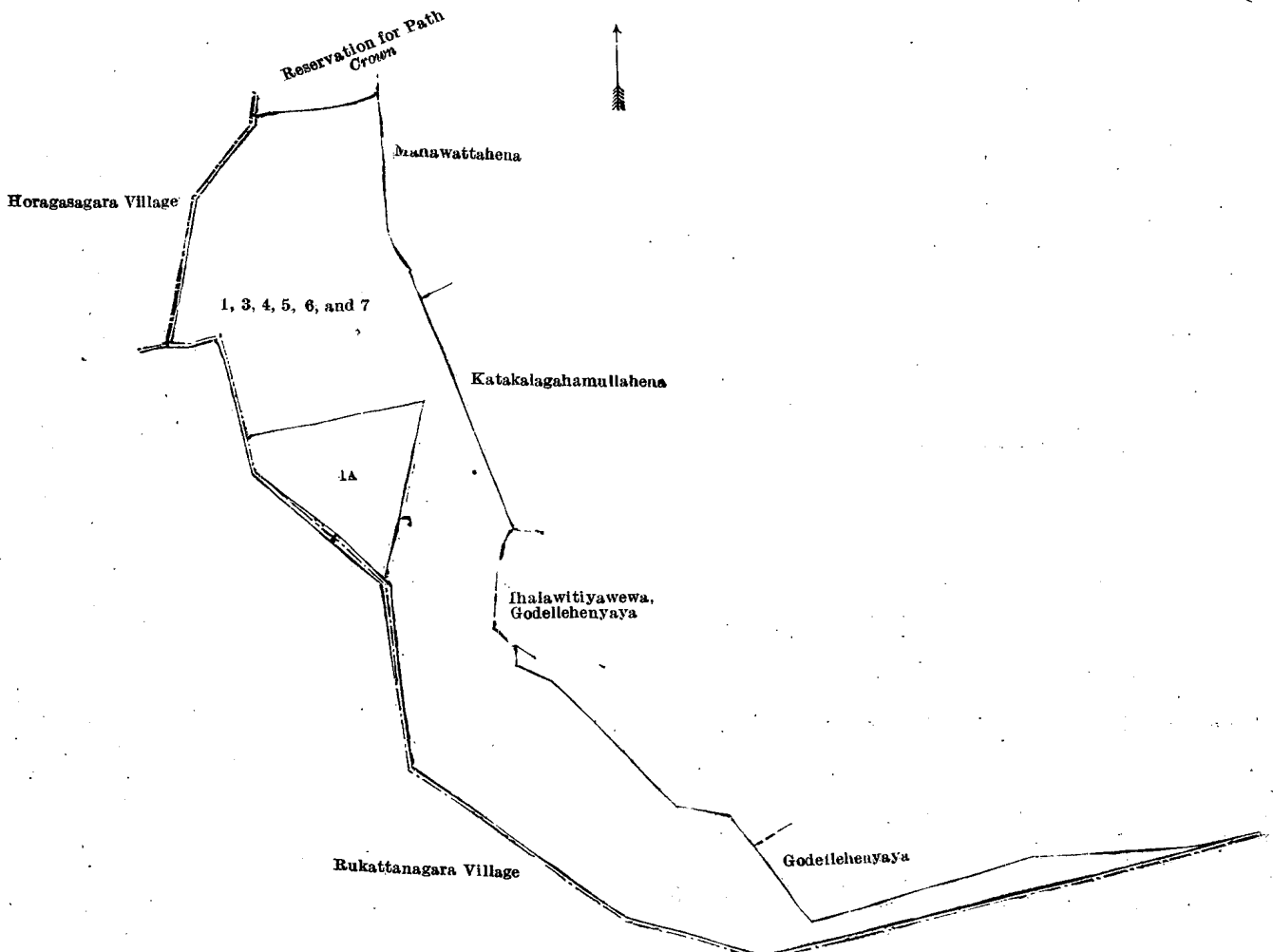
Lot.	Name of Land.	Extent, A. R. P.	Lot.	Name of Land.	Extent, A. R. P.
1	Godellehenyaya	.. 16 1 26	6	Godellehenyaya	.. 1 1 9
3	Rukattanagarawatta	.. 0 0 32	7	Rukattanagara	.. 2 2 39
4	Do.	.. 1 0 37			
5	Godellehenyaya	.. 6 3 26	28 3 9		

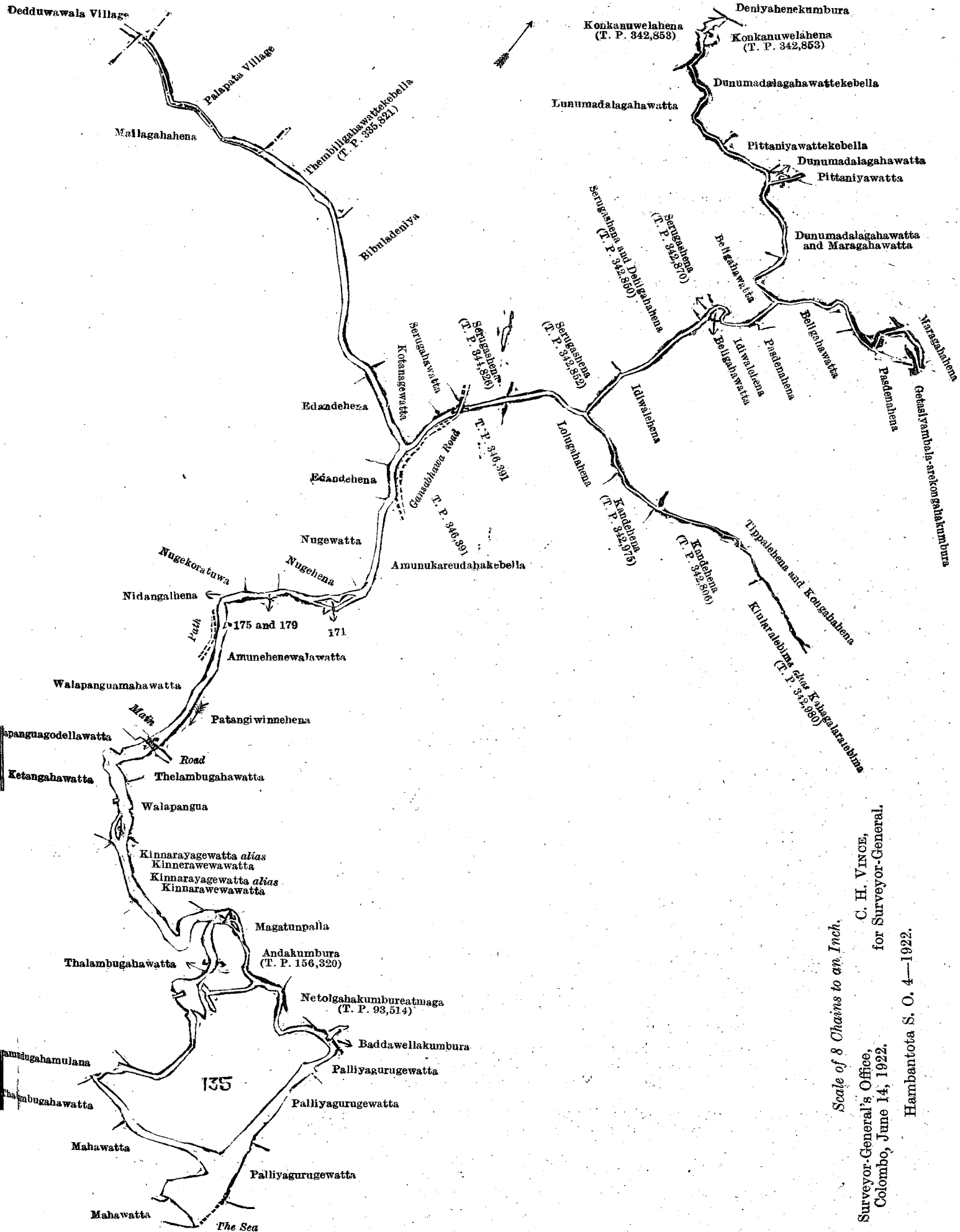
and bounded as follows : on the north by reservation for path declared to be the property of the Crown under the Waste Lands Ordinances ; on the east by Mahawattahena claimed by A. E. de Silva, Katalagahamullahena claimed by Arachchiappu and others, the Ihalawetiawewagodellehenyaya claimed by Bandirala and others, Godellehenyaya claimed by Amaratunga Arachchige Samel Appu ; on the south by the village limit of Rukattanagara ; on the west by the village limit of Rukattanagara, the village limit of Horagasagara.

NOTE.—The following lot lying within the above-mentioned boundaries is excluded from this notice, and its acreage of 2 acres 3 roods and 35 perches, is not included in the acreage of 28 acres 3 roods and 9 perches given above :—

Preliminary plan 4,805.

Lot.	Name of Land.	Extent, A. R. P.
1A	Ahugahahena	.. 2 3 35





Scale of 8 Chains to an Inch.
 C. H. VINCE,
 for Surveyor-General.
 Surveyor-General's Office,
 Colombo, June 14, 1922.
 Hambantota S. O. 4—1922.

Kegalla Notice No. 8,150.

Notice under "The Waste Lands Ordinances of 1897, 1899, 1900, and 1903."

TAKE notice that unless within three months from August 3, 1922, the persons, if any, who claim any interest in the land hereinafter mentioned appear before the Assistant Government Agent of the Kegalla District of the Province of Sabaragamuwa, at his office at Kegalla, and make claim in person or in writing to the said land or to some interest therein :

Such Assistant Government Agent, in pursuance of the powers in him vested by the said Ordinances, will declare by writing under his hand that the said land, to which no claim has been made, is the property of the Crown.

G. S. WODEMAN,
Assistant Government Agent.

NOTE.—A claim to a right of way over the said land is a claim to an interest in the land.

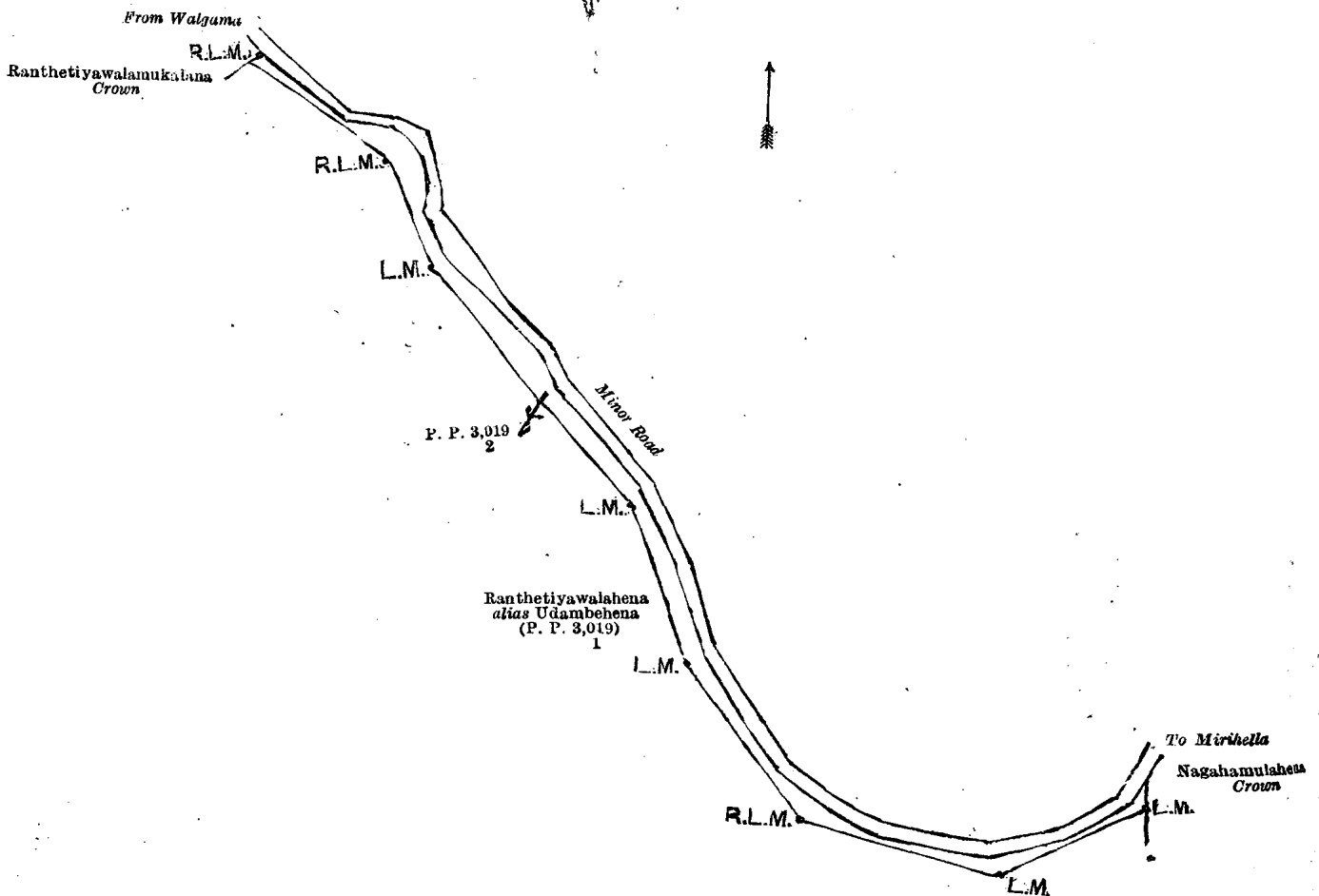
Description of the Land referred to.

The following lot situated in the village of Olagama, in Mawata pattu of Paranakuru korale, in the Kegalla District of the Province of Sabaragamuwa, as described in the annexed diagram :—

Preliminary plan 3,019.

Lot.	Name of Land.	Extent, A. R. P.
2	Ranthetiawalahena (reservation for minor road)	0 0 37.7

and bounded as follows : on the north by Ranthetiawalamukalana claimed by the Crown and the minor road from Walagama to Mirihella ; on the east by the minor road from Walagama to Mirihella and Nagahamulahena claimed by the Crown ; on the south and the west by Ranthotiawalahena *alias* Udambehena sold by the Crown (P. P. 3,019/1).



Surveyor-General's Office,
Colombo, March 18, 1922.

Scale of 2 Chains to an Inch.

C. R. LUNDIE,
for Surveyor-General.

Kegalla Notice No. 8,151.

Notice under "The Waste Lands Ordinances of 1897, 1899, 1900, and 1903."

TAKE notice that unless within three months from August 3, 1922, the persons, if any, who claim any interest in the land hereinafter mentioned appear before the Assistant Government Agent of the Kegalla District of the Province of Sabaragamuwa, at his office at Kegalla, and make claim in person or in writing to the said land or to some interest therein :

Such Assistant Government Agent, in pursuance of the powers in him vested by the said Ordinances, will declare by writing under his hand that the said land, to which no claim has been made, is the property of the Crown.

G. S. WODEMAN,
Assistant Government Agent.

NOTE.—A claim to a right of way over the said land is a claim to an interest in the land.

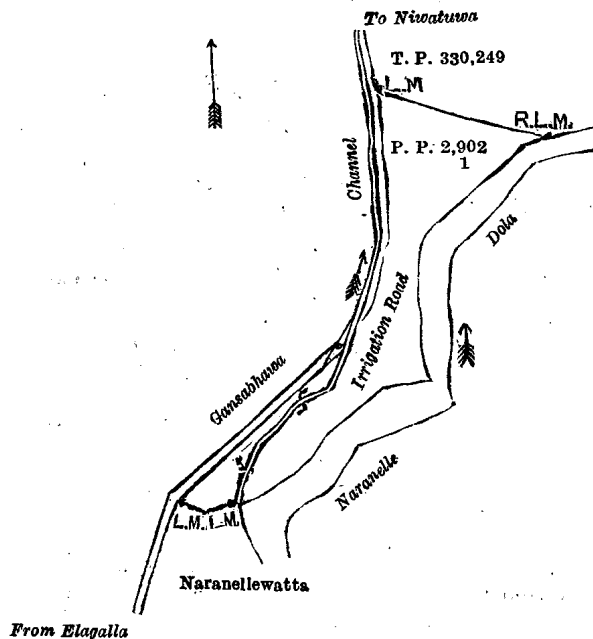
Description of the Land referred to.

The following lot situated in the village of Niwatuwa, in Kiraweli pattu west of Beligal korale, in the Kegalla District of the Province of Sabaragamuwa, as described in the annexed diagram:—

Preliminary plan 2,902.

Lot.	Name of Land.	Extent, A. R. P.
1	Naranellekena	0 1 9.4

and bounded as follows: on the north by title plan 330,249; on the east by Naranelle-dola; on the south by Naranelle-dola and Naranellewatta claimed by Pathirannehalage Dingiri Appu and others; and on the west by Gansabhawa road from Elagalla to Niwatuwa.



Surveyor-General's Office,
Colombo, May 24, 1922.

Scale of 2 Chains to an Inch.

C. R. LUNDIE,
for Surveyor-General.

FINAL ORDERS.

Kurunegala S. O. No. 3,223.

Order under Section 4, Sub-section (1), of "The Waste Lands Ordinances of 1897, 1899, 1900, and 1903."

In the matter of the land commonly called or known as Kahatagahamulahenyaya, situate in the village of Dolohomuna, in the Giratalane korale of the Dewamedhi hatpattu of the Kurunegala District, in the North-Western Province, and of "The Waste Lands Ordinances of 1897, 1899, 1900, and 1903."

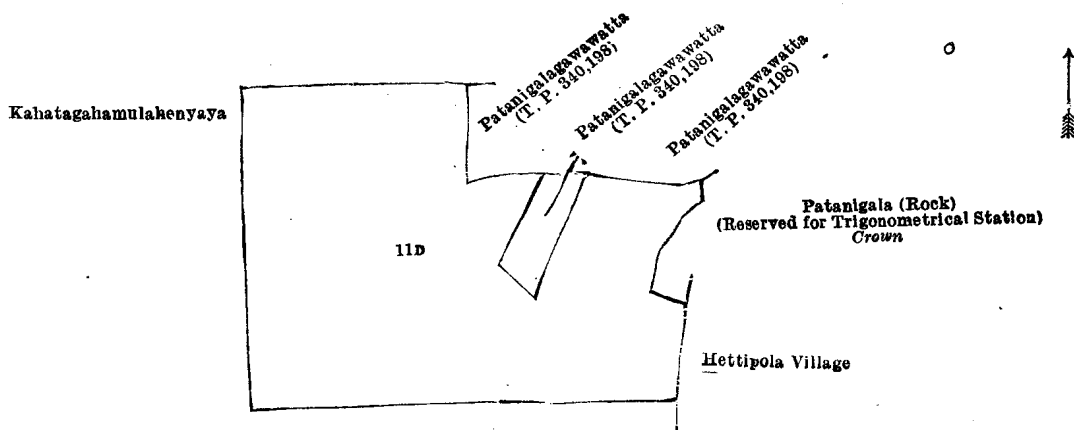
WHEREAS in pursuance of section 1 of the said Ordinances it was duly declared and notified on the 31st day of May, 1918, that if no claim to the land commonly called or known as Kahatagahamulahenyaya, situate in the village of Dolohomuna, in the Giratalane korale of the Dewamedhi hatpattu of the Kurunegala District, in the North-Western Province, containing in extent 5 acres and 9 perches, and shown as lot 11D in block survey preliminary plan 1,723 and in the annexed diagram, was made to John Murray Davies, Special Officer appointed under section 28 of the said Ordinances, within the period of three months from the date specified in the said notice, such land would be declared the property of the Crown, and dealt with on account of the Crown (*vide* Notice No. 6,886):

And whereas (1) Solomon Lucia Silva for herself and on behalf of her minor children (2) Anthony Saviel Pulle, (3) Anthony Maria, (4) Anthony Innatia Pulle, and (5) Anthony Cecelia, made claim thereto, and Walter Ernest Wait and Norman Albert Hampton, Special Officers appointed under section 28 of the said Ordinances, made due inquiry into such claim; and whereas the said 1st claimant for herself and as duly appointed representative of the said 2nd, 3rd, 4th, and 5th minor claimants, and I, Walter Ernest Wait, one of the aforesaid Special Officers, with the consent of His Excellency the Governor, came to an agreement in writing dated the 1st day of November, 1920, concerning the said land, under section 4,

sub-section (1), of the said Ordinances, whereby it was agreed that the said 1st, 2nd, 3rd, 4th, and 5th claimants should be declared the purchasers of the said land, upon payment on or before the 1st day of February, 1921, to the Government Agent at Kurunegala or to the Settlement Officer, of a sum of Rupees Eighty only (Rs. 80), as the purchase amount of the said land; and whereas the date for payment was extended to the 15th day of March, 1921, and whereas the said amount has been paid within the extended time, the said 1st, 2nd, 3rd, 4th, and 5th claimants are hereby, in pursuance of the agreement aforementioned, declared to be the purchasers of the said land, as more fully described herein below.

Description of the Land referred to.

The land commonly called or known as Kahatagahamulahenyaya, situate in the village of Dolohomuna, in the Giratalane korale of the Dewamedhi hatpattu of the Kurunegala District, in the North-Western Province, containing in extent 5 acres and 9 perches, and shown as lot 11D in block survey preliminary plan 1,723 and in the annexed diagram; and bounded as follows: on the north by Kahatagahamulahenyaya sold to John Graham Tennekoon under the Waste Lands Ordinances, Patanigalagawawatta sold by the Crown (T. P. 340,198); on the east by Patinigala (rock) (reserved for Trigonometrical station) to be declared the property of the Crown under the Waste Lands Ordinances, the village limit of Hettipola; on the south and west by Kahatagahamulahenyaya sold to John Graham Tennekoon under the Waste Lands Ordinances.



Surveyor-General's Office,
Colombo November 1, 1921.

Scale of 4 Chains to an Inch.

G. K. THORNHILL,
for Surveyor-General.

December 7, 1921.

W. E. WAIT,
Special Officer.

Kurunegala S. O. No. 3,224.

Order under Section 4, Sub-section (1), of "The Waste Lands Ordinances of 1897, 1899, 1900, and 1903."

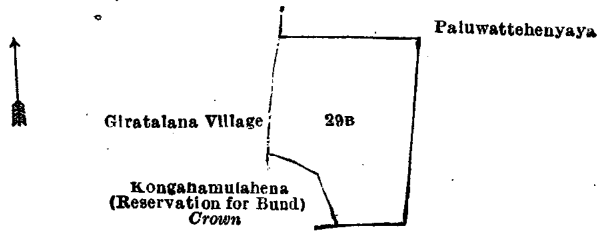
In the matter of the land commonly called or known as Paluwatthenyaya, situate in the village of Dolohomuna, in the Giratalane korale of the Dewamedhi hatpattu of the Kurunegala District, in the North-Western Province, and of "The Waste Lands Ordinances of 1897, 1899, 1900, and 1903."

WHEREAS in pursuance of section 1 of the said Ordinances it was duly declared and notified on the 31st day of May, 1918, that if no claim to the land commonly called or known as Paluwatthenyaya, situate in the village of Dolohomuna, in the Giratalane korale of the Dewamedhi hatpattu of the Kurunegala District, in the North-Western Province, containing in extent 1 acre and 3 perches, and shown as lot 29B in block survey preliminary plan 1,723 and in the annexed diagram, was made to John Murray Davies, Special Officer appointed under section 28 of the said Ordinances, within the period of three months from the date specified in the said notice, such land would be declared the property of the Crown, and dealt with on account of the Crown (*vide* Notice No. 6,886):

And whereas Karunanayake Mudiyansele Ranhamy, *ex* Vidane, made claim thereto, and Walter Ernest Wait and Norman Albert Hampton, Special Officers appointed under section 28 of the said Ordinances, made due inquiry into such claim, and whereas the said claimant and I, Walter Ernest Wait, one of the aforesaid Special Officers, with the consent of His Excellency the Governor, came to an agreement in writing dated the 1st day of November, 1920, concerning the said land, under section 4, sub-section (1), of the said Ordinances, whereby it was agreed that the said claimant should be declared the purchaser of the said land, upon payment on the 1st day of November, 1920, to the Settlement Officer, of a sum of Rupees Sixteen only (Rs. 16), as the purchase amount of the said land, and whereas the said amount has been duly paid by the said claimant, he is hereby, in pursuance of the agreement aforementioned, declared to be the purchaser of the said land, as more fully described herein below.

Description of the Land referred to.

The land commonly called or known as Paluwatthenyaya, situate in the village of Dolohomuna, in the Giratalane korale of the Dewamedhi hatpattu of the Kurunegala District, in the North-Western Province, containing in extent 1 acre and 3 perches, and shown as lot 29B in block survey preliminary plan 1,723 and in the annexed diagram; and bounded as follows: on the north and east by Paluwatthenyaya sold to Joseph Perera Seneviratne Jayawardena under the Waste Lands Ordinances; on the south by Paluwatthenyaya sold to Joseph Perera Seneviratne Jayawardena under the Waste Lands Ordinances, Kongahamulahena (reservation for bund) to be declared the property of the Crown under the Waste Lands Ordinances; on the west by Kongahamulahena (reservation for bund) to be declared the property of the Crown under the Waste Lands Ordinances, the village limit of Giratalane.



Surveyor-General's Office,
Colombo, November 1, 1921.

Scale of 4 Chains to an Inch.
December 7, 1921.

W. E. WAIT,
Special Officer.

G. K. THORNHILL,
for Surveyor-General

Kurunegala S. O. No. 3,225.

Order under Section 4, Sub-section (1), of "The Waste Lands Ordinances of 1897, 1899, 1900, and 1903."

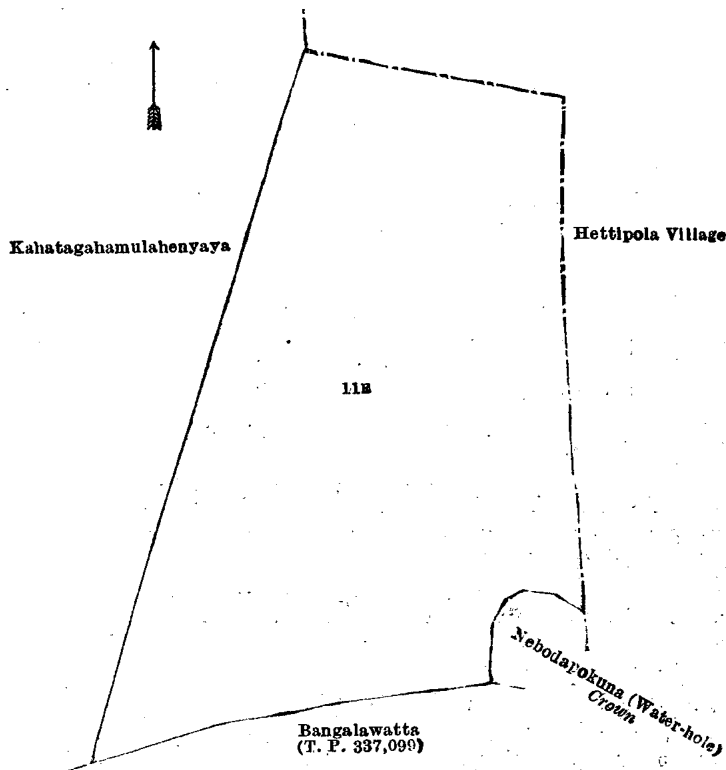
In the matter of the land commonly called or known as Kahatagahamulahenyaya, situate in the village of Dolohomuna, in the Giratalane korale of the Dewamedhi hatpattu of the Kurunegala District, in the North-Western Province, and of "The Waste Lands Ordinances of 1897, 1899, 1900, and 1903."

WHEREAS in pursuance of section 1 of the said Ordinances it was duly declared and notified on the 31st day of May, 1918, that if no claim to the land commonly called or known as Kahatagahamulahenyaya, situate in the village of Dolohomuna, in the Giratalane korale of the Dewamedhi hatpattu of the Kurunegala District, in the North-Western Province, containing in extent 10 acres and 6 perches, and shown as lot 11E in block survey preliminary plan 1,723 and in the annexed diagram, was made to John Murray Davies, Special Officer appointed under section 28 of the said Ordinances, within the period of three months from the date specified in the said notice, such land would be declared the property of the Crown, and dealt with on account of the Crown (*vide* Notice No. 6,886):

And whereas Charles Edward Tennekoon made claim thereto, and Walter Ernest Wait and Norman Albert Hampton, Special Officers appointed under section 28 of the said Ordinances, made due inquiry into such claim; and whereas the said claimant and I, Walter Ernest Wait, one of the aforesaid Special Officers, with the consent of His Excellency the Governor, came to an agreement in writing dated the 25th day of November, 1920, concerning the said land, under section 4, sub-section (1), of the said Ordinances, whereby it was agreed that the said claimant should be declared the purchaser of the said land, upon payment on the 25th day of November, 1920, to the Settlement Officer of a sum of Rupees One hundred and Sixty only (Rs. 160), as the purchase amount of the said land, and whereas the said amount has been duly paid by the said claimant, he is hereby, in pursuance of the agreement aforementioned, declared to be the purchaser of the said land, as more fully described herein below.

Description of the Land referred to.

The land commonly called or known as Kahatagahamulahenyaya, situated in the village of Dolohomuna, in the Giratalane korale of the Dewamedhi hatpattu of the Kurunegala District, in the North-Western Province, containing in extent 10 acres and 6 perches, and shown as lot 11E in block survey preliminary plan 1,723 and in the annexed diagram; and bounded as follows: on the north by the village limit of Hettipola; on the east by the village limit of Hettipola, Nebodapokuna (water-hole) to be declared the property of the Crown under the Waste Lands Ordinances; on the south by Nebodapokuna (water-hole) to be declared the property of the Crown under the Waste Lands Ordinances, Bangalawatta sold by the Crown (T. P. 337,099); on the west by Kahatagahamulahenyaya sold to John Graham Tennekoon under the Waste Lands Ordinances.



Surveyor-General's Office,
Colombo, November 1, 1921.

Scale of 4 Chains to an Inch.
December 7, 1921.

W. E. WAIT,
Special Officer.

G. K. THORNHILL,
for Surveyor-General.

Kurunegala S. O. No. 3,226.**Order under Section 4, Sub-section (1), of "The Waste Lands Ordinances of 1897, 1899, 1900, and 1903."**

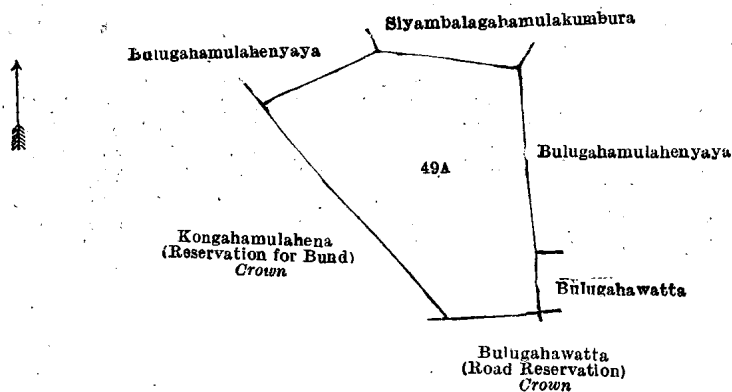
In the matter of the land commonly called or known as Bulugahamulahenyaya, situate in the village of Dolohomuna, in the Giratalane korale of the Dewamedhi hatpattu of the Kurunegala District, in the North-Western Province, and of "The Waste Lands Ordinances of 1897, 1899, 1900, and 1903."

WHEREAS in pursuance of section 1 of the said Ordinances it was duly declared and notified on the 31st day of May, 1918, that if no claim to the land commonly called or known as Bulugahamulahenyaya, situate in the village of Dolohomuna, in the Giratalane korale of the Dewamedhi hatpattu of the Kurunegala District, in the North-Western Province, containing in extent 2 acres and 6 perches, and shown as lot 49A in block survey preliminary plan 1,723 and in the annexed diagram, was made to John Murray Davies, Special Officer appointed under section 28 of the said Ordinances, within the period of three months from the date specified in the said notice, such land would be declared the property of the Crown, and dealt with on account of the Crown (*vide* Notice No. 6,886):

And whereas (1) Viskannandana Patabendi Mohandiramalage Bagida Naide and (2) ditto Appu Naide made claim thereto, and Walter Ernest Wait and Norman Albert Hampton, Special Officers appointed under section 28 of the said Ordinances, made due inquiry into such claim, and whereas the said claimants and I, Walter Ernest Wait, one of the aforesaid Special Officers, with the consent of his Excellency the Governor, came to two agreements in writing dated the 1st day of November, 1920, concerning the said land, under section 4, sub-section (1), of the said Ordinances, whereby it was agreed that the said claimants should be declared the purchasers of the said land, upon payment on or before the 1st day of December, 1920, to the Settlement Officer or to the Government Agent at Kurunegala, of a sum of Rupees Thirty-two only (Rs. 32), as the purchase amount of the said land, and whereas the said amount has been duly paid by the said claimants, they are hereby, in pursuance of the agreements aforementioned, declared to be the purchasers of the said land, as more fully described herein below.

Description of the Land referred to.

The land commonly called or known as Bulugahamulahenyaya, situate in the village of Dolohomuna, in the Giratalane korale of the Dewamedhi hatpattu of the Kurunegala District, in the North-Western Province, containing in extent 2 acres and 6 perches, and shown as lot 49A in block survey preliminary plan 1,723 and in the annexed diagram; and bounded as follows: on the north by Bulugahamulahenyaya sold to Joseph Perera Seneviratne Jayawardena under the Waste Lands Ordinances, Siyambalagahamulakumbura claimed by Batalagoda Vidanelage Lama Naide and another; on the east by Bulugahamulahenyaya sold to Joseph Perera Seneviratne Jayawardena under the Waste Lands Ordinances, Bulugahawatta sold to Joseph Perera Seneviratne Jayawardena under the Waste Lands Ordinances; on the south by Bulugahawatta (road reservation) to be declared the property of the Crown under the Waste Lands Ordinances, on the west by Kongahamulahena (reservation for bund) to be declared the property of the Crown under the Waste Lands Ordinances.



Surveyor-General's Office,
Colombo, November 1, 1921.

Scale of 4 Chains to an Inch.

G. K. THORNHILL,
for Surveyor-General.

December 7, 1921.

W. E. WAIT,
Special Officer.

Kurunegala S. O. No. 3,227.**Order under Section 4, Sub-section (1), of "The Waste Lands Ordinances of 1897, 1899, 1900, and 1903."**

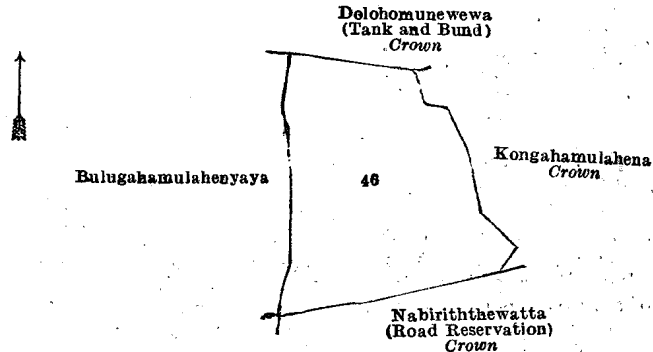
In the matter of the land commonly called or known as Nabiriththewatta, situate in the village of Dolohomuna, in the Giratalane korale of the Dewamedhi hatpattu of the Kurunegala District, in the North-Western Province, and of "The Waste Lands Ordinances of 1897, 1899, 1900, and 1903."

WHEREAS in pursuance of section 1 of the said Ordinances it was duly declared and notified on the 31st day of May, 1918, that if no claim to the land commonly called or known as Nabiriththewatta, situate in the village of Dolohomuna, in the Giratalane korale of the Dewamedhi hatpattu of the Kurunegala District, in the North-Western Province, containing in extent 1 acre 3 roods and 16 perches, and shown as lot 46 in block survey preliminary plan 1,723, and in the annexed diagram, was made to John Murray Davies, Special Officer appointed under section 28 of the said Ordinances, within the period of three months from the date specified in the said notice, such land would be declared the property of the Crown, and dealt with on account of the Crown (*vide* Notice No. 6,886):

And whereas Kahanda Karunaratnage Simon Perera Appuhamy made claim thereto, and Walter Ernest Wait and Norman Albert Hampton, Special Officers appointed under section 28 of the said Ordinances, made due inquiry into such claim, and whereas the said claimant and I, Walter Ernest Wait, one of the aforesaid Special Officers, with the consent of His Excellency the Governor, came to an agreement in writing dated the 1st day of November, 1920, concerning the said land, under section 4, sub-section (1), of the said Ordinances, whereby it was agreed that the said claimant should be declared the purchaser of the said land, upon payment on or before the 1st day of December, 1920, to the Settlement Officer or to the Government Agent at Kurunegala, of a sum of Rupees Thirty only (Rs. 30), as the purchase amount of the said land, and whereas the said amount has been duly paid by the said claimant, he is hereby, in pursuance of the agreement aforementioned, declared to be the purchaser of the said land, as more fully described herein below.

Description of the Land referred to.

The land commonly called or known as Nabiriththewatta, situated in the village of Dolohomuna, in the Giratalane korale of the Dewamedhi hatpattu of the Kurunegala District, in the North-Western Province, containing in extent 1 acre 3 roods and 16 perches, and shown as lot 46 in block survey preliminary plan 1,723 and in the annexed diagram; and bounded as follows: on the north by Dolohomunawewa (tank and bund) to be declared the property of the Crown under the Waste Lands Ordinances; on the east by Kongahamulahena claimed by the Crown; on the south by Nabiriththewatta (road reservation) to be declared the property of the Crown under the Waste Lands Ordinances; on the west by Bulugahamulahenyaya sold to Joseph Perera Seneviratne Jayawardena under the Waste Lands Ordinances.



Surveyor-General's Office,
Colombo, November 1, 1921.

Scale of 4 Chains to an Inch.

G. K. THORNHILL,
for Surveyor-General.

December 7, 1921.

W. E. WAIT,
Special Officer.

Kurunegala S. O. No. 3,228.**Order under Section 4, Sub-section (1), of "The Waste Lands Ordinances of 1897, 1899, 1900, and 1903."**

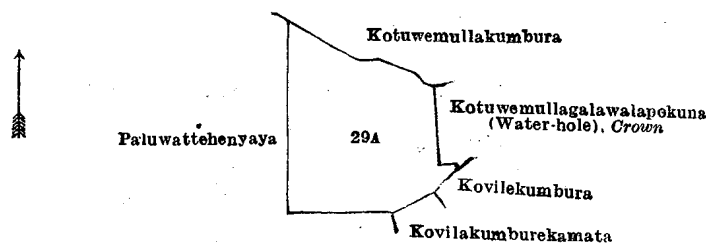
In the matter of the land commonly called or known as Paluwatthenyaya, situate in the village of Dolohomuna, in the Giratalane korale of the Dewamedhi hatpattu of the Kurunegala District, in the North-Western Province, and of "The Waste Lands Ordinances of 1897, 1899, 1900, and 1903."

WHEREAS in pursuance of section 1 of the said Ordinances it was duly declared and notified on the 31st day of May, 1918, that if no claim to the land commonly called or known as Paluwatthenyaya, situate in the village of Dolohomuna, in the Giratalane korale of the Dewamedhi hatpattu of the Kurunegala District, in the North-Western Province, containing in extent 1 acre and 4 perches, and shown as lot 29A in block survey preliminary plan 1,723 and in the annexed diagram, was made to John Murray Davies, Special Officer appointed under section 28 of the said Ordinances, within the period of three months from the date specified in the said notice, such land would be declared the property of the Crown, and dealt with on account of the Crown (*vide* Notice No. 6,886):

And whereas (1) Viskannandana Patabendi Mohandiramalage Appu Naide and (2) ditto Dingiri Nachchire made claim thereto, and Walter Ernest Wait and Norman Albert Hampton, Special Officers appointed under section 28 of the said Ordinances, made due inquiry into such claim, and whereas the said claimants and I, Walter Ernest Wait, one of the aforesaid Special Officers, with the consent of His Excellency the Governor, came to two agreements in writing dated the 1st and 2nd day of November, 1920, respectively, concerning the said land, under section 4, sub-section (1), of the said Ordinances, whereby it was agreed that the said claimants should be declared the purchasers of the said land, upon payment on or before the 1st day of December, 1920, to the Settlement Officer or to the Government Agent at Kurunegala, of a sum of Rupees Sixteen only (Rs. 16), as the purchase amount of the said land, and whereas the said amount has been duly paid by the said claimants, they are hereby, in pursuance of the agreements aforementioned, declared to be the purchasers of the said land, as more fully described herein below.

Description of the Land referred to.

The land commonly called or known as Paluwatthenyaya, situated in the village of Dolohomuna, in the Giratalane korale of the Dewamedhi hatpattu of the Kurunegala District, in the North-Western Province, containing in extent 1 acre and 4 perches, and shown as lot 29A in block survey preliminary plan 1,723 and in the annexed diagram; and bounded as follows: on the north by Kotuwemullakumbura claimed by Dingiriya Vidanelage Appu Naide; on the east by Kotuwemullagalawalapokuna (water-hole) to be declared the property of the Crown under the Waste Lands Ordinances, Kovilekumbura claimed by Kapurallage Punchi Hamy and another; on the south by Kovilakumburekamata claimed by J. G. Tennekoon Ratemahatmaya, Paluwatthenyaya sold to Joseph Perera Seneviratne Jayawardena under the Waste Lands Ordinances; on the west by Paluwatthenyaya sold to Joseph Perera Seneviratne Jayawardena under the Waste Lands Ordinances.



Surveyor-General's Office,
Colombo, November 1, 1921.

Scale of 4 Chains to an Inch.

G. K. THORNHILL,
for Surveyor-General.

December 7, 1921.

W. E. WAIT,
Special Officer.

Kurunegala S. O. No. 3,229.

Order under Section 4, Sub-section (1), of "The Waste Lands Ordinances of 1897, 1899, 1900, and 1903."

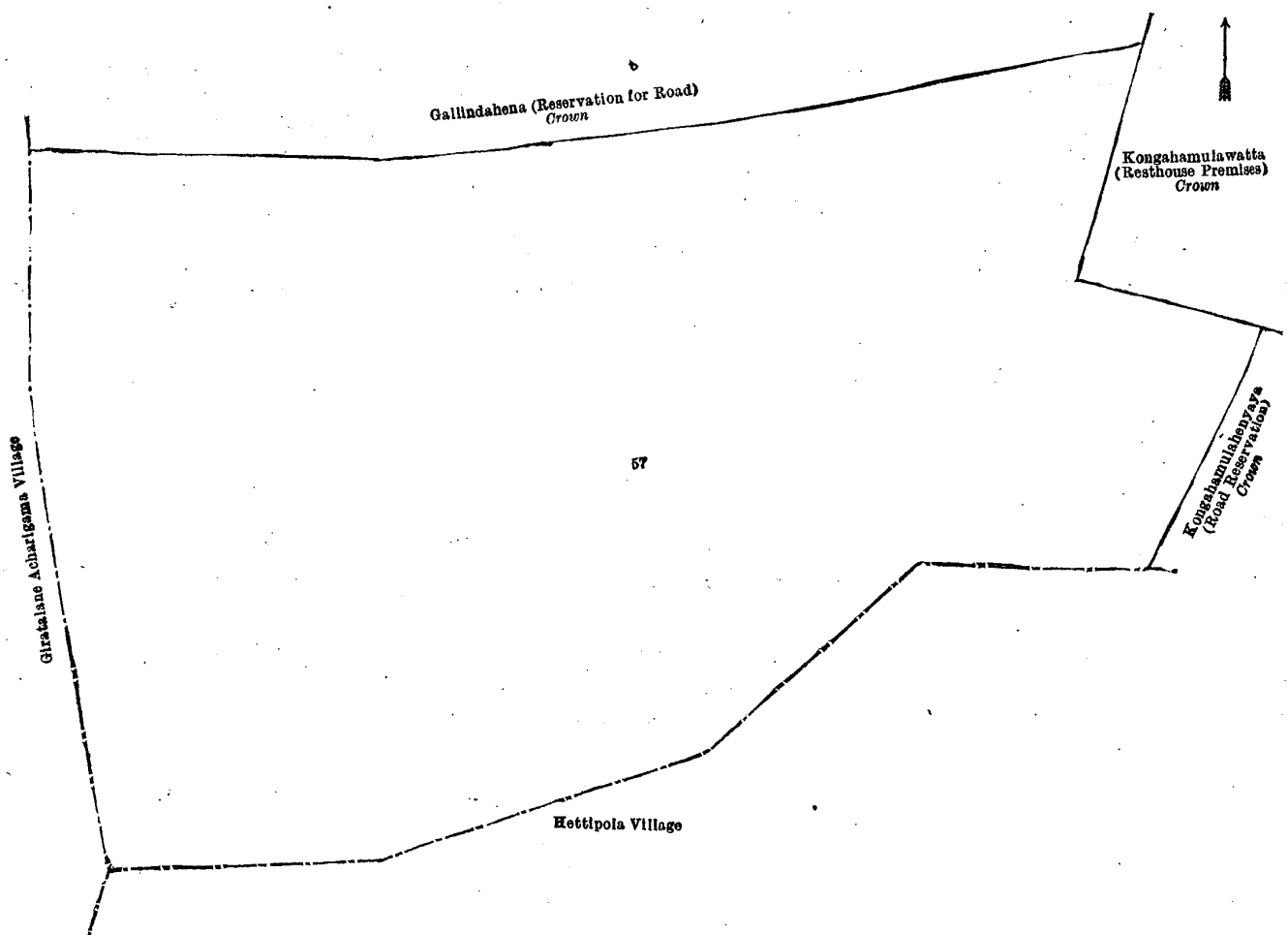
In the matter of the land commonly called or known as Kongahamulahenyaya, situate in the village of Dolohomuna, in the Giratalane korale of the Dewamedhi hatpattu of the Kurunegala District, in the North-Western Province, and of "The Waste Lands Ordinances of 1897, 1899, 1900, and 1903."

WHEREAS in pursuance of section 1 of the said Ordinances it was duly declared and notified on the 31st day of May, 1918, that if no claim to the land commonly called or known as Kongahamulahenyaya, situate in the village of Dolohomuna, in the Giratalane korale of the Dewamedhi hatpattu of the Kurunegala District, in the North-Western Province, containing in extent 38 acres and 10 perches, and shown as lot 57 in block survey preliminary plan 1,723 and in the annexed diagram, was made to John Murray Davies, Special Officer appointed under section 28 of the said Ordinances, within the period of three months from the date specified in the said notice, such land would be declared the property of the Crown, and dealt with on account of the Crown (*vide* Notice No. 6,886):

And whereas (1) Dane Abbas Noordeen, (2) Tuan Musapher Asmone, and (3) Dane Saith Noordeen made claim thereto, and Walter Ernest Wait and Norman Albert Hampton, Special Officers appointed under section 28 of the said Ordinances, made due inquiry into such claim; and whereas the said claimants and I, Walter Ernest Wait, one of the aforesaid Special Officers, with the consent of His Excellency the Governor, came to two agreements in writing dated the 1st day of November, 1920, and the 3rd day and 9th day of November, 1920, respectively, concerning the said land, under section 4, sub-section (1), of the said Ordinances, whereby it was agreed that the said 1st, 2nd, and 3rd claimants should be declared the purchasers along with (a) Sunderampulle Sivalingampulle, and (b) Sunderampulle Kulandaivelu in the following undivided shares, viz.:—7 acres to the said 1st claimant, 15 acres 2 roods and 10 perches to the said 2nd claimant, 7 acres to the said 3rd claimant, 4 acres and 1 rood to the said (a) Sunderampulle Sivalingampulle, and 4 acres and 1 rood to the said (b) Sunderampulle Kulandaivelu, of the said land, upon payment on or before the 1st day of February, 1921, to the Treasury Officer at Chilaw, of a sum of Rupees Six hundred and Nine only (Rs. 609), as the purchase amount of the said land, and whereas the said amount has been duly paid, the said 1st, 2nd, and 3rd claimants and the said (a) Sunderampulle Sivalingampulle, and the said (b) Sunderampulle Kulandaivelu are hereby, in pursuance of the agreements aforementioned, declared to be the purchasers in the said undivided shares of the said land, as more fully described herein below.

Description of the Land referred to.

The land commonly called or known as Kongahamulahenyaya, situate in the village of Dolohomuna, in the Giratalane korale of the Dewamedhi hatpattu of the Kurunegala District, in the North-Western Province, containing in extent 38 acres and 10 perches, and shown as lot 57 in block survey preliminary plan 1,723 and in the annexed diagram; and bounded as follows: on the north by Gallindahena (reservation for road) to be declared the property of the Crown under the Waste Lands Ordinances; on the east by Kongahamulawatta (resthouse premises) acquired by the Crown, Kongahamulahenyaya (road reservation) to be declared the property of the Crown under the Waste Lands Ordinances; on the south by the village limit of Hettipola; on the west by the village limit of Giratalane Acharigama.



Surveyor-General's Office,
Colombo, November 1, 1921.

Scale of 4 Chains to an Inch.
December 7, 1921.

W. E. WAIT,
Special Officer.

G. K. THORNHILL,
for Surveyor-General.

Puttalam S. O. No. 84.

**Order under Section 2 of "The Waste Lands Ordinances of 1897, 1899, 1900, and 1903,"
declaring Land to be Crown Property.**

In the matter of the lands commonly called or known as dry moat, road to salt stores, &c., situate in the village of Puttalam South, within the Local Board limits of Puttalam of the Puttalam District, in the North-Western Province, and of "The Waste Lands Ordinances of 1897, 1899, 1900, and 1903."

THE notice required by section 1 of "The Waste Lands Ordinances of 1897, 1899, 1900, and 1903," having been duly published in manner prescribed by that section in respect of the above-named lands (*vide* Notice No. 7,710), and no claim having been made to the said lands or to any interest therein within the period of three months from the date specified in the said notice, I, Maxwell Maclagan Wedderburn, Special Officer appointed under section 28 of the said Ordinances, under and by virtue of the powers vested in me in that behalf by section 2 of the said Ordinances, do hereby on this 2nd day of May, 1922, order and declare that the said lands, as more fully described herein below, situate in the village of Puttalam South, within the Local Board limits of Puttalam of the Puttalam District, in the North-Western Province, and shown as lots 10, 10½, 13, 14, 15, 16, 17, 17½, 17¾, 24, 25, 26, 27, 28, 29, 33, 35, 38, 12, 34, 34½, 77, 77½, 78, 51, 52, 53, 55, 59, 60, 61, 65½, 72, and 73 in preliminary plan 4,839 and in the annexed diagrams, and containing in extent 49 acres 1 rood and 20·5 perches, are the property of the Crown.

Description of the Lands referred to.

The following lots situated in the village of Puttalam South, within the Local Board limits of Puttalam of the Puttalam District, in the North-Western Province, as described in the annexed diagrams:—

I.—Preliminary plan 4,839.

Lot.	Name of Land.	Extent, A. R. P.	Lot.	Name of Land.	Extent, A. R. P.
10 ..	Dry moat 0 1 29	25 ..	Puttalam plain 0 1 16
10½ ..	Road to salt stores 0 0 3	26 ..	Do. 0 3 38
13 ..	Reservation for moat 0 0 26	27 ..	Do. 2 1 0
14 ..	Dry moat 1 1 19	28 ..	Do. 0 1 36
15 ..	Puttalam plain 0 2 32	29 ..	Water-course 1 2 30
16 ..	Footpath reservation 0 0 30	33 ..	Puttalam timber depôt 2 2 9
17 ..	Puttalam plain 4 3 12	35 ..	Do. (road reservation) 0 1 5
17½ ..	Do. 1 2 2	38 ..	Puttalam plain (do.) 0 0 32
17¾ ..	Do. 1 1 31			
24 ..	Do. 0 0 6			
					19 1 36

and bounded as follows: on the north by a road (part) (the village limit of Puttalam North), Medical Officer's quarters and premises in physical possession of the Crown, Kachcheri premises in physical possession of the Crown, Court-house premises in physical possession of the Crown, a road (part), the village limit of Puttalam North; on the east by Government clerks' quarters in physical possession of the Crown, T. P. 140, 226, T. P. 140, 227, T. P. 140, 228, a road, T. P. 140, 229, T. P. 140, 230, T. P. 140, 252, a road; on the south by a road, Public Works Department clerks' quarters in physical possession of the Crown, Lincadikani (private), T. P. 154, 869, T. P. 154, 870, T. P. 154, 871, Lincadikani (private), a road; on the west by a road, salt store premises for southern depôt in physical possession of the Crown, T. P. 89, 519, Episcopal Church grounds (encroachment) belonging to the Crown, a road.

NOTE.—The following lot lying within the above-mentioned boundaries is excluded from this part of the order, and its extent of 1 rood and 15 perches is not included in the acreage of 19 acres 1 rood and 36 perches given above:—

Preliminary plan 4,839.

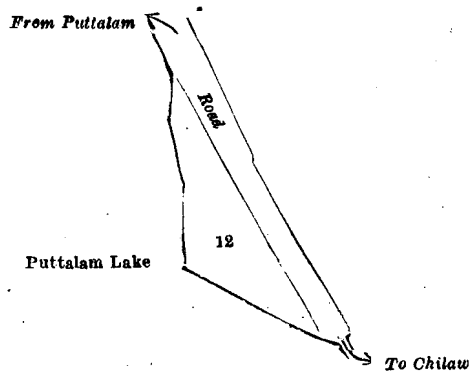
Lot.	Name of Land.	Extent, A. R. P.
21 ..	Government quarters for clerks (bungalows) 0 1 15

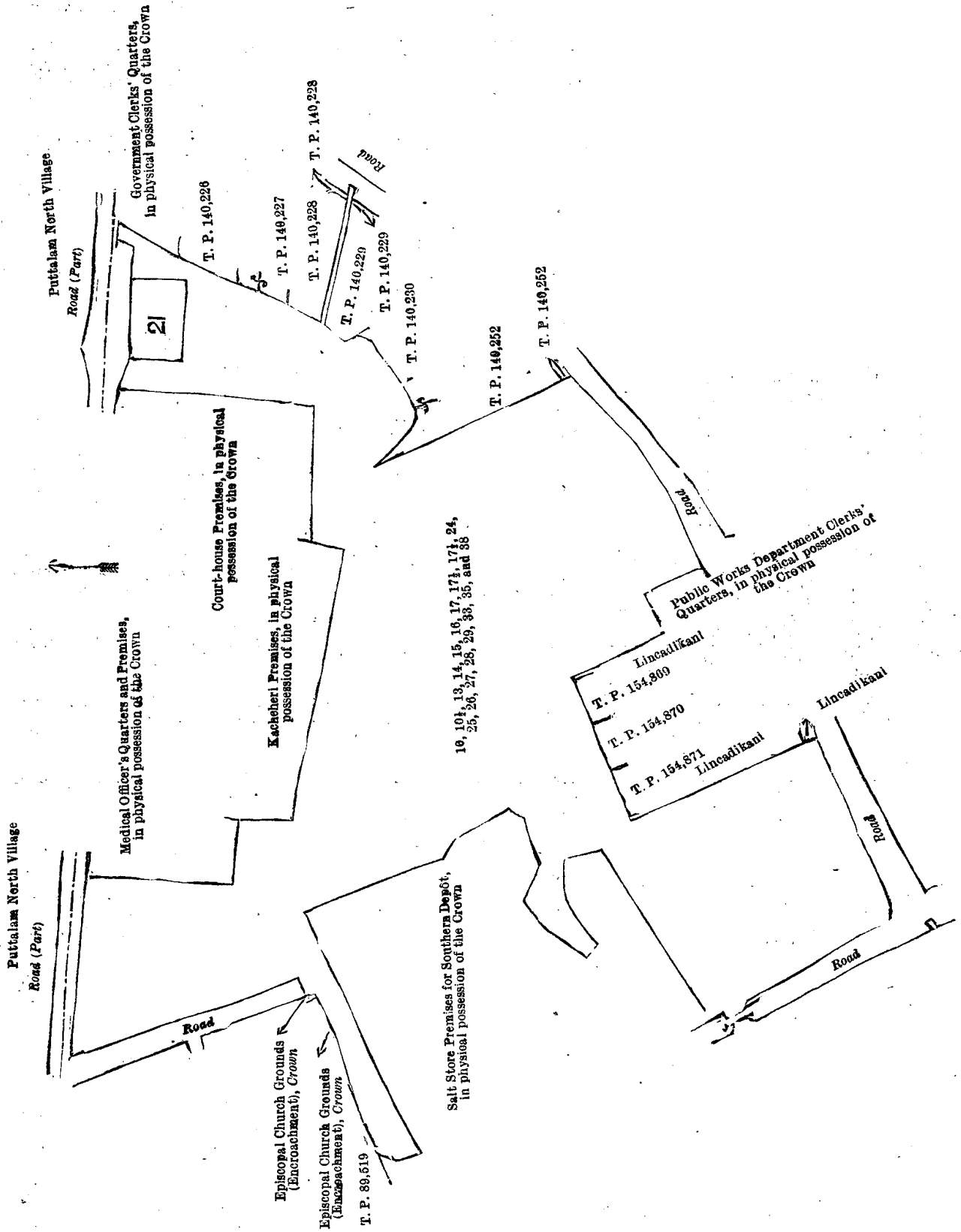
[For Diagram see page 926.]

II.—Preliminary plan 4,839.

Lot.	Name of Land.	Extent, A. R. P.
12 ..	Reclamation ground 0 2 20

and bounded as follows: on the north and east by the road from Puttalam to Chilaw; and on the south and west by the Puttalam lake.

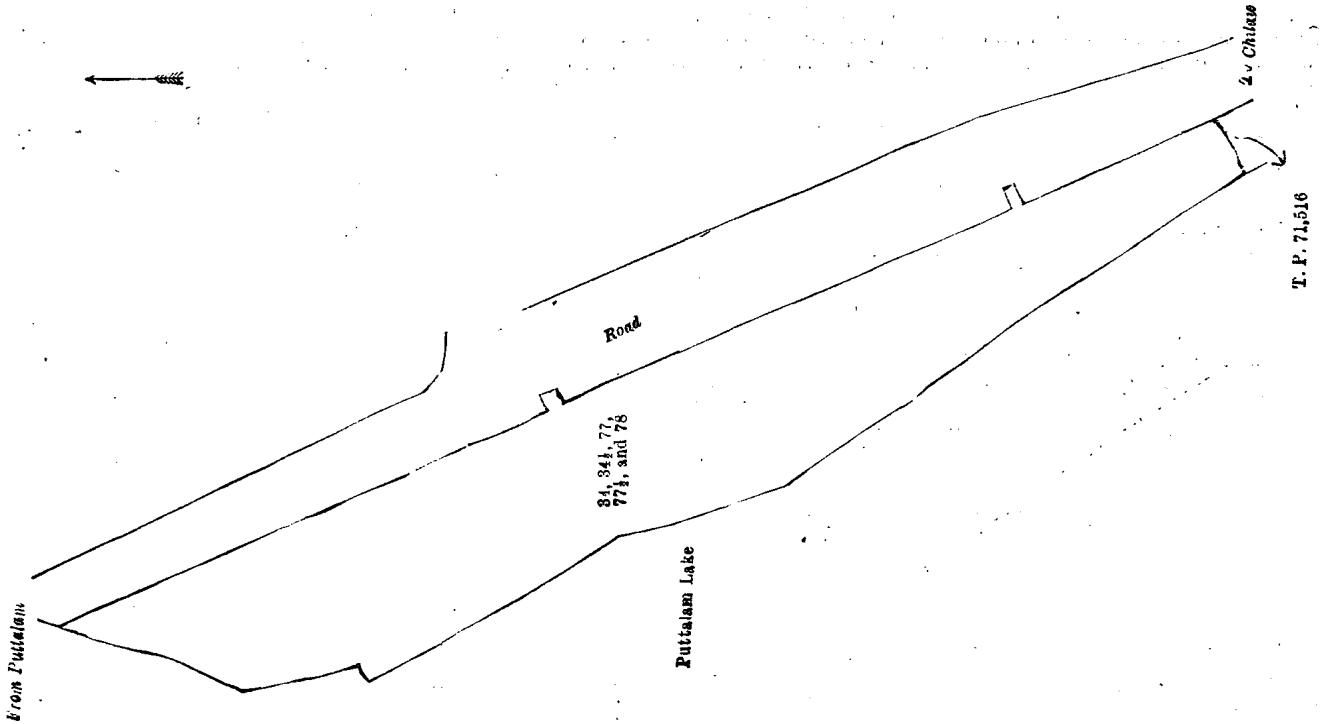




III.—Preliminary plan 4,839.

Lot.	Name of Land.	Extent, A. R. P.
34 ..	Public Works Department metal dump	0 2 39
34½ ..	Drain	0 0 4
77 ..	Public Works Department metal dump	0 2 32
77½ ..	Drain	0 0 2
78 ..	Roddunilam (bare land and road reservation)	0 0 25
		1 2 22

and bounded as follows : on the north and east by the road from Puttalam to Chilaw ; on the south by T. P. 71,516, the Puttalam lake ; on the west by the Puttalam lake.



Surveyor-General's Office,
Colombo, March 13, 1922.

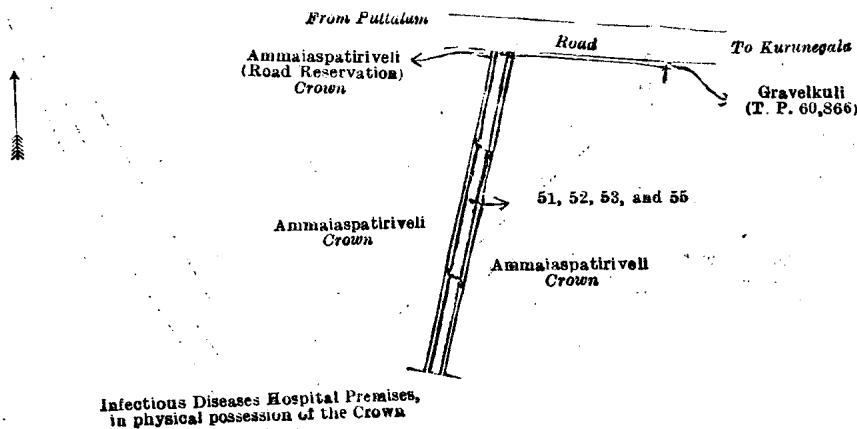
Scale of 2 Chains to an Inch.

C. H. VINCE,
for Surveyor-General.

IV.—Preliminary plan 4,839.

Lot.	Name of Land.	Extent, A. R. P.
51 ..	Ammaiaspatiriveli (road reservation)	0 0 10
52 ..	Path to Infectious Disease Hospital	0 0 25
53 ..	Ammaiaspatiriveli (road reservation)	0 0 8
55 ..	Do. (do.)	0 0 10
		0 1 13

and bounded as follows : on the north by the road from Puttalam to Kurunegala ; on the east by Gravelkuli (T. P. 60,866), Ammaiaspatiriveli to be declared the property of the Crown under the Waste Lands Ordinances ; on the south by the Infectious Disease Hospital premises in physical possession of the Crown ; on the west by Ammaiaspatiriveli to be declared the property of the Crown under the Waste Lands Ordinances, Ammaiaspatiriveli (road reservation) to be declared the property of the Crown under the Waste Lands Ordinances.



Infectious Diseases Hospital Premises,
in physical possession of the Crown

Surveyor-General's Office,
Colombo, March 13, 1922.

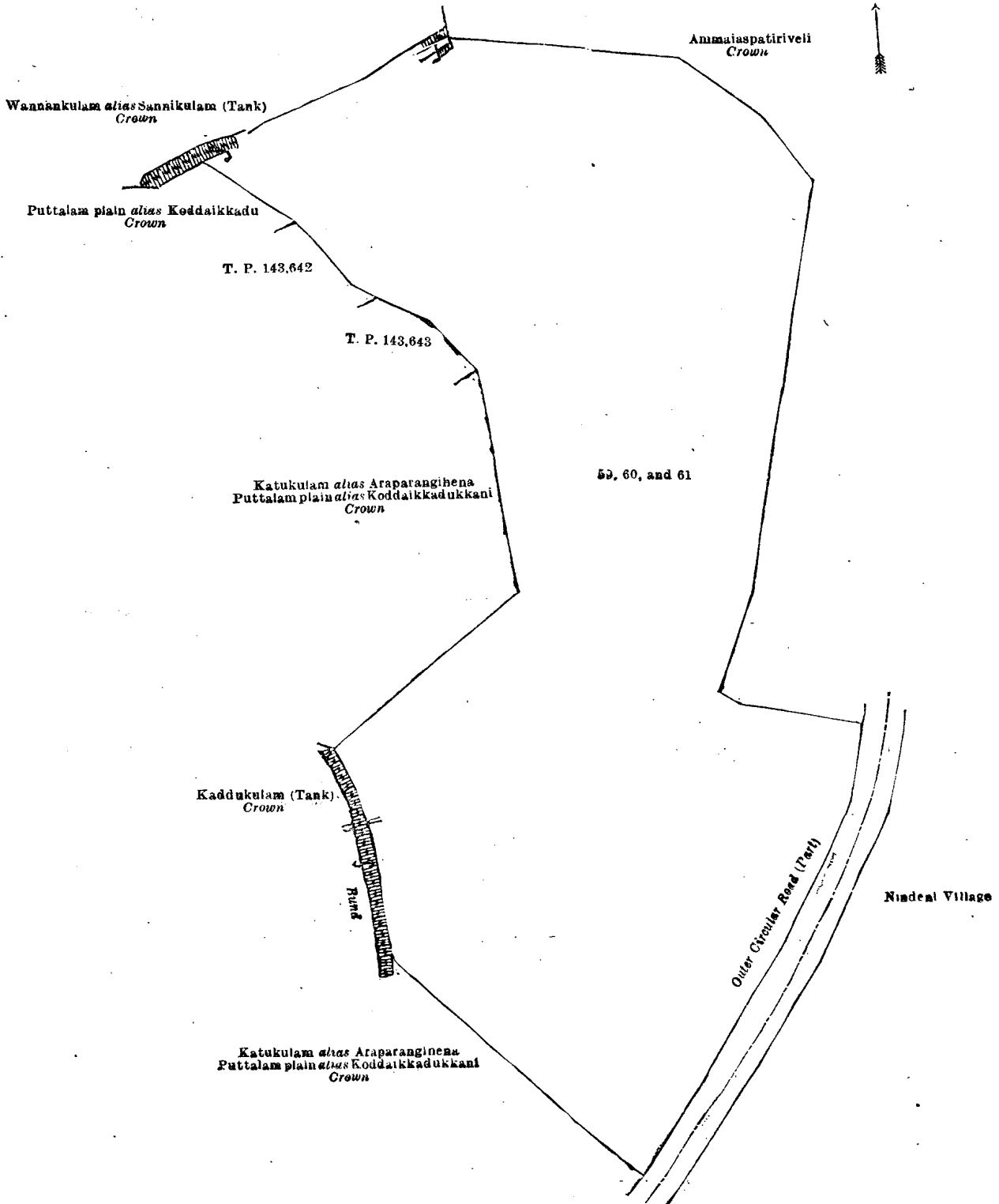
Scale of 4 Chains to an Inch.

C. H. VINCE,
for Surveyor-General.

V.—Preliminary plan 4,839.

Lot.	Name of Land.	Extent, A. R. P.
59 ..	Omarikulam (swamp in wet weather) ..	14 3 36
60 ..	Koddaikkadu ..	1 2 26
61 ..	Pampattiyarkulam (swamp in wet weather) ..	10 1 33
		27 0 15


and bounded as follows : on the north by Wannankulam *alias* Sannikulam (tank) to be declared the property of the Crown under the Waste Lands Ordinances, Ammaiaspatiriveli to be declared the property of the Crown under the Waste Lands Ordinances ; on the east by Ammaiaspatiriveli to be declared the property of the Crown under the Waste Lands Ordinances, the Outer Circular road (part) (the village limit of Nindeneni); on the south by the Outer Circular road (part) (the village limit of Nindeneni), Katukulam *alias* Araparangihena and the Puttalam plain *alias* Koddaikkadukkani to be declared the property of the Crown under the Waste Lands Ordinances ; on the west by Kaddukulam (tank) to be declared the property of the Crown under the Waste Lands Ordinances, Katukulam *alias* Araparangihena and the Puttalam plain *alias* Koddaikkadukkani to be declared the property of the Crown under the Waste Lands Ordinances, T. P. 143,643, T. P. 143,642, the Puttalam plain *alias* Koddaikkadu to be declared the property of the Crown under the Waste Lands Ordinances, Wannankulam *alias* Sannikulam (tank) to be declared the property of the Crown under the Waste Lands Ordinances.



VI.—Preliminary plan 4,839.

Lot.	Name of Land.	Extent, A. R. P.
65½	Puttalam plain (hut)	0 0 13.5

and bounded as follows : on the north by the Puttalam plain *alias* Koddaikkadu to be declared the property of the Crown under the Waste Lands Ordinances ; on the east by the Puttalam plain *alias* Koddaikkadu to be declared the property of the Crown under the Waste Lands Ordinances, the Puttalam plain to be declared the property of the Crown under the Waste Lands Ordinances, the Puttalam plain *alias* Koddaikkadu to be declared the property of the Crown under the Waste Lands Ordinances ; on the south and west by the Puttalam plain *alias* Koddaikkadu to be declared the property of the Crown under the Waste Lands Ordinances.



Surveyor-General's Office,
Colombo, March 13, 1922.

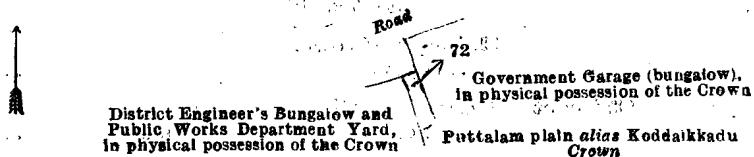
Scale of 4 Chains to an Inch.

C. H. VINCE,
for Surveyor-General.

VII.—Preliminary plan 4,839.

Lot.	Name of Land.	Extent, A. R. P.
72	Puttalam plain	0 0 6

and bounded as follows : on the north by a road, the Government garage (bungalow) in physical possession of the Crown ; on the east by the Government garage (bungalow) in physical possession of the Crown ; on the south by the Puttalam plain *alias* Koddaikkadu to be declared the property of the Crown under the Waste Lands Ordinances, the District Engineer's bungalow and Public Works Department yard in physical possession of the Crown ; on the west by the District Engineer's bungalow and Public Works Department yard in physical possession of the Crown.



Surveyor-General's Office,
Colombo, March 13, 1922.

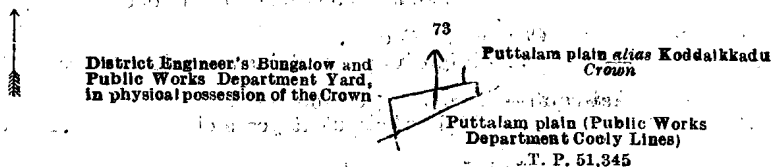
Scale of 4 Chains to an Inch.

C. H. VINCE,
for Surveyor-General.

VIII.—Preliminary plan 4,839.

Lot.	Name of Land.	Extent, A. R. P.
73	Puttalam	0 0 15

and bounded as follows : on the north by the District Engineer's bungalow and Public Works Department yard in physical possession of the Crown, the Puttalam plain *alias* Koddaikkadu to be declared the property of the Crown under the Waste Lands Ordinances ; on the east by the Puttalam plain *alias* Koddaikkadu to be declared the property of the Crown under the Waste Lands Ordinances ; on the south by the Puttalam plain (Public Works Department cooly lines) (T. P. 51,345) ; on the west by the District Engineer's bungalow and Public Works Department yard in physical possession of the Crown.



Surveyor-General's Office,
Colombo, March 13, 1922.

Scale of 4 Chains to an Inch.

C. H. VINCE,
for Surveyor-General.

M. M. WEDDERBURN,
Special Officer.

May 2, 1922.

LAND SALES IN THE CENTRAL PROVINCE.

No. 2,601, C. P.—The Government Agent, Central Province, will, on Friday, October 13, 1922, at 1.30 P.M., at his office in Kandy Kachcheri, put up to auction, for sale or settlement, or will otherwise dispose of, the under-mentioned portions of Crown land, in accordance with the regulations of Government regarding land sales. Eighteen allotments of land situated in the Uda palata division of the Kandy District of the Central Province.

Lot.	Name of Land.	Name of Applicant.	Description.	Extent.		Upset price per acre, Rs.
				A.	R. P.	
Advance extract No. 2 of block survey preliminary plan 10. Village—Tembiligala Pallegama in Ganga Ihala korale of Uda palata division. Claimant—Crown.						
18	Mettihakkepatana, Ballungallepatana, Bulatwattepatana, Horadoruwapatana, Hanpillepatana, Hapugollepatana, Medahelapatana, Nugamulahena, Ballungallehena, Batagollehena, Upasakawakanda, Kandehena, Beerahena, and Mettihukkegommane	—	.. Rock, patana, chena, forest, and high jungle contains some forest trees	129	0 14	—*
18AW	Kattawalehena	.. —	.. Tea about one year old	0	2 36	406
Claimants—Messrs. Christie and Heycock.						
18AX	Batagollehena <i>alias</i> Braeside estate	.. —	.. Tea and rubber about 10 years old	1	3 0	756
Claimant—Crown.						
18AY	Batagollehena	.. —	.. High jungle contains some forest trees	2	1 29	—*
Claimants—M. Kira, M. Kaluwa, and M. Ungu.						
18AZ	Batagollehena	.. —	.. Chena contains some jungle trees along Batagolle-ela	4	2 36	—*
Claimant—M. Kaluwa.						
18BA	Nabokkehena	.. —	.. Chena contains 3 rubber trees three years old, and 6 rubber trees 6 months old	0	2 27	—*
Claimant—Crown.						
18BB	Nabokkehena Chena	0	0 19	—*
Claimants—Messrs. Christie and Heycock.						
18BC	Braeside estate	.. —	.. Tea and rubber 10 years old	0	0 4	756
Claimant—M. Kaluwa.						
18BD	Nabokkehena	.. —	.. Chena	0	2 14	—*
Claimants—Messrs. Christie and Heycock.						
18BE	Bridle path	.. —	.. Path	0	0 16	—*
Claimant—W. G. G. Abeysinghe of Gampola.						
18BF	Nabokkehena Tea 2 years old	1	2 34	406
Claimant—Crown.						
18BG	Kandehena	.. —	.. High jungle contains some forest trees	1	2 36	—*
Claimant—W. G. G. Abeysinghe of Gampola.						
18BH	Kandehena	.. —	.. High jungle contains some forest trees	3	0 35	—*
Claimants—W. G. G. Abeysinghe of Gampola and Alwis, conductor.						
18BI	Maragahayatahena High jungle contains some forest trees	3	0 6	—*
Claimants—Messrs. Christie and Heycock.						
18BJ	Braeside estate	.. —	.. Tea and rubber about 10 years old	0	1 6	756
Claimants—P. Punchiukkuwa and P. Sedara.						
18BK	Piramanadeniyahena	.. —	.. Chena contains 5 tea plants about 5 years old and a few young tea plants about 5 months old, abandoned	0	0 14	256
Claimant—Crown.						
18BL	Maragahayatahena	.. —	.. High jungle contains some forest trees	0	0 17	—*
Claimants—Messrs. Blyth and Bliss.						
18BM	Udawalatawatta	.. —	.. Rubber about 15 years old	0	2 4	756

* To be reserved.

Further particulars regarding these lands can be obtained from the Government Agent, Central Province, and their plans from the Surveyor-General.

LAND SALES IN THE NORTH-CENTRAL PROVINCE.

No. 2,223, N.C. P.— The Government Agent, North-Central Province, will on Tuesday, September 19, 1922, at 1 P.M., at his office at the Anuradhapura Kachcheri, put up to auction, for sale or settlement, or will otherwise dispose of, the under-mentioned portions of Crown land, in accordance with the regulations of Government regarding land sales. Twenty-five allotments of land situated in the Nuwragam and Hurulu palatas of the Nuwarakalawiya district of the North-Central Province.

Lot.	Name of Land.	Name of Applicant.	Description.	Extent.			Upset price per acre, Rs.
				A.	R.	P.	
Final village plan 665. Village—Pahamunegama in Willachchiya korale.							
2R	Godakiralagahaidama	Bandage Ranhami	Chena	0	3	18	22
2U	Palugahaidama	A. Tikiri Banda	do.	1	0	20	22
2V	Boradamanagahaidama	M. Ran Menika	do.	1	0	29	22
2X	Mailagahaidama	S. Mantirihami	do.	1	0	8	22
2Y	Pahamunegamakele	V. Suddahami	do.	0	2	9	22
2AA	Do.	N. Vederalage Wannihami	do.	1	0	8	22
2AB	Do.	V. Suddahami	do.	1	2	30	22
2AE	Dangahaidama	K. Wannihami and 3 others	do.	1	0	0	22
2AH	Do.	do.	do.	2	3	23	22
2AJ	Boradamanagahalanda	or K. Kiribanda	Low jungle	2	3	24	23
	Helambagahaidama						
2AQ	Boradamanagahalanda	or N. Vedaralage Wannihami	Low jungle	2	0	2	23
	Pahamunegamakele						
2AR	Do.	J. Ranhami, Vel-Vidane	do.	1	3	35	23
2P1	Nelliyagamakele	N. V. Wannihami	Jungle	0	2	1	23
2P2	Do.	do.	do.	0	0	2	23
Final village plan 624. Village—Parana Hamillewe in Kadawat korale.							
1J	Paranahamillewekele	Kandatege Tikirala	Chena	2	0	0	23
1L	Paranahamillewekele	alias Punchihenayage Ukkuwa of Namadawila	do.	1	0	4	23
	Halambagahaidama						
Final village plan 62. Village—Kudakumbukgollewa in Kadawat korale.							
2G3	Kudakumbukgollewakele	P. Kiri Naidurala	Jungle	1	3	38	25
Final village plan 306. Village—Kudagama in Nuwaragam korale.							
2Y3	Kudagamakele	P. Wannihami of Tirappane	Low jungle and paddy	0	3	19	22*
2Y5	Kudagamawela	Encroachment by M. V. Punchi Banda of Tirappane	Paddy field	0	0	25	21*
Final village plan 603. Village—Rotawewa in Kende korale.							
2 o 1	Ehatugahalandeyaya	K. N. Kadira Vidane	Chena	1	0	9	23
2Q1	Do.	K. N. Kadiravela Vidane	do.	1	3	16	23
12C1	Helambagahalanda	K. N. Sinna Vidane	do.	2	3	31	23
Final village plan 407. Village—Atawirawewa in Ulagalla korale.							
1H	Elagawahinkele	alias Lunu- K. U. G. Kapuwa Arachchi Naide of Sembukkulama	Weehena	4	3	34	21
1J	Do.	K. V. Vidanage Kadirawela and 3 others of Kudakanumulla	Jungle	4	3	38	21
1K	Do.	K.A. Ratana of Kudakanumulla	Jungle	1	3	2	22

* These lots are irrigable under the Kalawewa scheme.

Further particulars regarding these lands can be had from the Government Agent, North-Central Province, and plans of them from the Surveyor-General.

Colonial Secretary's Office,
Colombo, August 1, 1922.

B. HORSBURGH,
Acting Colonial Secretary.

LAND SALES IN THE PROVINCE OF SABARAGAMUWA.

No. 1,082, P. of S.—The Government Agent, Province of Sabaragamuwa, will on Tuesday, September 19, 1922, at 1.30 P.M., at his office in Ratnapura, put up to auction, for sale or settlement, or will otherwise dispose of, the under-mentioned portions of Crown land, in accordance with the regulations of Government regarding land sales. Nine allotments of land situated in the Ratnapura District of the Province of Sabaragamuwa.

Lot.	Name of Land.	Name of Applicant.	Description.	Extent.			Up set price per acre, Rs.
				A.	R.	P.	
Preliminary plan 3,028. Village—Gonapitiya, Kuruwiti korale. Claimant—Crown.							
1	Galendemukalana	Mr. D. T. de Alwis	Jungle	1	0	18	120
2	Do.	—	do.	0	0	15	—*
3	Do.	—	do.	0	0	11	—*
4	Do.	—	do.	0	3	35	120

Lot.	Name of Land.	Name of Applicant.	Description.	Extent.			Upset price per acre, Rs.
				A.	R.	P.	
Preliminary plan 3,151. Village—Muttettuwegama, Kadawata korale. Claimant—Crown.							
3	Annakkagalayaya and Pambehnikanda	—	Forest	10	2	6	—†
4	Annakkagalayaya	—	do.	0	0	13	—†
5	Pambehnikanda	Mr. M. C. Perera	Patana with forest trees	12	2	29	—†
7	Marangodakele	—	do.	1	1	33	—†
Claimant—Crown, disputed by Puiappu and others.							
8	Marangodakele	—	Patana	0	1	10	46
Claimant—Crown.							
9	Marangodakele	Mr. M. C. Perera	Patana with forest tree	8	0	24	61
10	Do.	—	do.	0	3	30	—‡
Preliminary plan 3,168. Village—Ranwala, Atakalan korale. Claimant—Crown.							
1	Tanahena	—	Chena	0	2	36	30
2	Do.	—	do.	0	0	20	—§
3	Do.	K. Punchi Baba	do.	1	0	0	30
4	Do.	K. Pemanisa	do.	1	0	3	30
5	Do.	—	do.	0	1	17	—
Preliminary plan 3,169. Village—Embilipitiya, Udagama, Kolonna korale. Claimant—Crown.							
1	Hingureareaswedduma	—	Chena	0	0	28	—¶
2	Do.	Gate Mudaliyar C. R. P. Jayawardena	do.	0	3	5	16
Final village plan 70. Village—Dellobeda, Nawadun korale. Claimant—Crown.							
9U	Irawallehena	W. Pionis Fernando and M. Podisinno	Low jungle	1	2	37	56

* Reservation for Gansabhawa road. Not for sale.

† Reservation for Ranmakge-ara. Not for sale.

‡ Reservation for main road. Not for sale.

§ Reservation for footpath. Not for sale.

|| Reservation for Elapalle-cola. Not for sale.

¶ Reservation for road and channel bund. Not for sale.

Further information respecting these lands may be obtained from the Government Agent, Province of Sabaragamuwa, and their plans from the Surveyor-General.

Colonial Secretary's Office,
Colombo, August 1, 1922.

B. HORSBURGH,
Acting Colonial Secretary.

LAND SALES BY THE SETTLEMENT OFFICER.

SOUTHERN PROVINCE.

No. 6,304, S. O.—On Friday, September 22, 1922, at 12 noon, the Land Settlement Officer will put up for sale or settlement, at Bedigama Camp, the under-mentioned portions of Crown land, on the terms authorized by Government. Nineteen allotments of land situated in the Giruwa pattu west division of the Hambantota District of the Southern Province.

Lot.	Name of Land.	Name of Claimant.	Description.	Extent.		
				A.	R.	P.
24D	Ketakelegahawatta	Crown, encroachment by Vidane Patiranaige Don Harmanis, Police Officer of Tenagama	Garden	0	0	19
24I	Karagahawatta	Crown, encroachment by Jayawardene Patiranaige Andris Hamy of Tenagama	Open land	0	0	8
24K	Indihena <i>alias</i> Maramandiya	Crown, encroachment by the incumbent of Tenagama temple	Open land with a shed	0	0	16
24L	Indihenamaramandiya	Crown, encroachment by Vidane Patiranaige Don Haramanis, Police Officer	Open land	0	0	25
24M	Arewatta	Crown, encroachment by Vidane Patiranaige Don Pediris of Tenagama	Open land with coconut	0	0	25
31J	Lolugahawatta	Crown, encroachment by (1) Ekanayakage Don Andris, (2) Pallewilabadanage Babun Hamy, both of Tenagama	Open land with low scrub	0	0	14
42A	Julgahawatta	Crown, encroachment by Hettiachchige Tenhamy	Chena with citronella	0	0	16
44A	Mailagahawatta	Crown, encroachment by (1) Amarasinge Don Elias, <i>ex</i> Vel-Vidane, (2) Diradasinachchige Babun Hamy and others	Open land and garden	0	0	26
60A	Do.	Crown, encroachment by (1) Amarasekera Kankanange Don Davith of Tenagama, (2) ditto Peneris of Palapota	Open land and chena	0	0	10
61A	Ketiwanassagahawatta	Crown, encroachment by Wijetunachchige Don Pediris of Tenagama	Chena	0	0	11
61C	Do.	Crown	do.	0	0	18
75B	Ketakelegahakoratuwa	Crown, encroachment by Wirakon Kankanange Dineshamy of Tenagama	Garden	0	0	11
91B	Indiketebima	Crown	Open land	0	1	2

Lot.	Name of Land.	Name of Claimant.	Description.	Extent.		
				A.	R.	P.
222c3	Nindamandiya	Crown, encroachment by (1) Abraham Dias Ratna-tunga of Aranwala, (2) Walgama Kodituwakkuge Babun Appu of Puwakkandawa, (3) the incumbent of Galwewa temple	Citronella	0	0	35
304B	Karaunnewatta	Crown, encroachment by (1) Gajaman Kankanange Sawonis Appu of Nalagama, (2) Balamanage Babun of Sitinamaluwa	Garden	0	0	22
307H	Lolugahawatta	Crown, encroachment by Wickramasekera Hillage Don Davith	Open land	0	0	12
307K	Parewatta	Crown, encroachment by (1) Willaddara Kankanarachchige Allis Appu, (2) Wickramasekera Hillage Disan Appu, (3) Denagama Munasin Patirana Don Dias Rajapakse, Police Officer	do.	0	0	14
319c	Lolugahawatta	Crown, encroachment by Kahandawa Geegana Achchige Appu	Garden	0	0	13
4c	Paranawatta Mahawatta	alias Crown, encroachment by Walgama Kodituwakkuge Yakoris of Tenagama	Chena (road reservation)	0	0	18*

* For lease only.

Upset price at Rs. 16 to Rs. 50 per acre. Further information regarding these lands can be obtained from the Land Settlement Officer, and plans of them from the Surveyor-General.

Colonial Secretary's Office,
Colombo, August 1, 1922.

B. HORSBURGH,
Acting Colonial Secretary.

No. 6,305, S. O.—On Saturday, September 16, 1922, at 12 noon, the Land Settlement Officer, will put up for sale or settlement, at Walasmulla Resthouse, the under-mentioned portions of Crown land, on the terms authorized by Government. Seven allotments of land situated in the Giruwa pattu west division of the Hambantota District of the Southern Province.

Block survey preliminary plan 227. Village—Ittadembaliya.				Extent.		
Lot.	Name of Land.	Name of Claimant.	Description.	A.	R.	P.
8BF	Gurugalpalahena	Crown, applied for by Madurapperumage Don Diyonis	Garden	1	1	34
8BG	Rukattanahena	Crown, applied for by Jasin Arachchige Carolis	Chena	0	3	36
8BI	Liyangasarehena	Crown, applied for by Liyanage Dines Hamy	do.	1	0	2
8BJ	Halambehena	Crown, applied for by N. Jayanhamy	do.	1	0	8
8BM	Ranawarahena	Crown, applied for by Samaranyake Weerasin Don Samel	Kankanange	4	0	6
8BO	Halambehena	Crown, applied for by Denagama Jalatge Andris Hamy	do.	2	0	24
14A	Galgodahena	(1) Liyana Arachchige Simon, (2) ditto Dingi Hamy of Kuda-hilla	Garden	2	0	9

Upset price at Rs. 16 to Rs. 50 per acre. Further information regarding these lands can be obtained from the Land Settlement Officer, and plans of them from the Surveyor-General.

Colonial Secretary's Office,
Colombo, August 1, 1922.

B. HORSBURGH,
Acting Colonial Secretary.

No. 6,306, S. O.—On Saturday, September 16, 1922, at 12 noon, the Land Settlement Officer, will put up for sale or settlement, at Walasmulla Resthouse, the under-mentioned portions of Crown land, on the terms authorized by Government. Fifteen allotments of land situated in the Giruwa pattu west division of the Hambantota District of the Southern Province.

Block survey preliminary plan 228.—Galahitiya.				Extent.		
Lot.	Name of Land.	Name of Claimant.	Description.	A.	R.	P.
131J	Nedungashena	Crown	Waste land	17	1	24
132	Nedungahahenawatta	Mohotti Liyana Arachchige Don Carolis	Garden	0	1	20
59	Talahena	Crown, applied for by Abaysin Gamachchige Don Migel	Chena	6	0	14
59C	Marrakalayagewatta	Crown, applied for by Vidanegamage Don Nikulas	do.	5	0	12
59D	Do.	Crown, applied for by Vidane Arachchige Don Omare	do.	4	0	4
59E	Bogahahena	Crown, applied for by Vidane Arachchige Don Davith	do.	1	0	3
59F	Do.	Crown	do.	2	1	33
59G	Dewissapagewatta	Crown, applied for by Don Deonis Gunasekera Velappuli	do.	5	0	17
59H	Do.	Crown, applied for by Abaysin Gamachchige Don Nikulas, Police Officer	do.	1	0	5
24H	Talwattagahahena	(1) Nupehewage Davit of Walasmulla, (2) Don Kirigoris Abeyasirinarayana Wanigaratne of Galahitiya	do.	2	1	17
24	Kolongahagodella, Talwattagollahena	Don Adris Abeysiri Narayana Wanigaratne	do.	18	1	27
24A	Maragahahena	Dewanarayana Muhandirange Don Elias	do.	3	1	3
32	Maragahahena	do.	do.	2	2	11
33	Maragahahena alias Damaniyagahakoru-tuwa	(1) Punchihami Abeysiri Narayana Wanigaratne, (2) Uduwaka Gamacharige Kalu Appu, (3) ditto Obias, (4) ditto Theneris, (5) Gallebadalge Pedris	Chena and citronella	1	1	14

Lot.	Name of Land.	Name of Claimant.	Description.	Extent.		
				A.	R.	P.
43	Marawehena	(1) Abeysin Gamachige Don Nikulas, Police Officer, (2) ditto Don Miguel of Galahitiya, (3) Don Diyonis Gunasekera Velappuli of Talahaganmaduwa	Chena	13	3	33

Upset price at Rs. 16 to Rs. 50 per acre. Further information regarding these lands can be obtained from the Land Settlement Officer, and plans of them from the Surveyor-General.

Colonial Secretary's Office,
Colombo, August 1, 1922.

B. HORSBURGH,
Acting Colonial Secretary.

No. 6,307, S. O.—On Monday, September 18, 1922, at 12 noon, the Land Settlement Officer, will put up for sale or settlement, at Walasmulla Resthouse, the under-mentioned portions of Crown land, on the terms authorized by Government. Fifteen allotments of land situated in the Giruwa pattu west division of the Hambantota District of the Southern Province.

Block survey preliminary plan 236.—Talahaganwaduwa.						
Lot.	Name of Land.	Name of Claimant.	Description.	Extent.		
				A.	R.	P.
1B	Julgahakoratuwa	(1) Don Alwis Dahanayake, (2) Gamage Manawaduge Samel Silva of Walasmulla	Chena	0	3	3
108D	Welangahahena	(1) Siribadana Kankanange Davith, (2) Vidanegamage Samel Hami, (3) Morakandegamage Samelhami	Garden	1	0	0
115A	Galkoratuwa <i>alias</i> Kendaketiyahena	Samarasinha Arachchige Wattuhamy	Rocky land	4	0	12
115B	Galkandehena	(1) Vidanegamage Babunhami, (2) ditto Dines Hamy, (3) ditto Disan Hamy	Citronella	1	1	16
115F	Attadagewattchena	Samaranayake Arachchige Wattuhamy	Rocky chena	5	0	37
117	Galkandehena	(1) Vidanegamage Disan Hamy, (2) ditto Dines Hamy	Jungle and chena	0	2	1
8A	Serugahahena	Don Nikulas Wijesinghe	Chena	1	1	36
7V	Kudagodahena, Ambagahahena	(1) Vidanegamage Babun Hamy, (2) Munasing Liyana Arachchige Don David	do.	10	3	36
7Z	Andanahiriyehena, Keta-kelahena	Vidanegamage Samel Hamy	do.	4	2	9
8B	Serugahahena <i>alias</i> Bakiniwalahena	Don Diyonis Gunasekera Velappuli, Coroner	do.	4	0	18
93F	Karadiyehena	(1) Yapapatirana Jayanhami, (2) ditto Andris	do.	1	1	30
104G	Katuimbulgahawattchena	Siribadana Kankanange Don Davit	do.	0	2	38
353	Kirimaduwahena	(1) Galagamalaralage Don Carolis, (2) ditto Nikulas, (3) Samaranayake Wirasing Kankanange Don Diyonis, (4) ditto Don Diyas, (5) ditto Carolis, (6) Kahadugoda Kankanange Carolis	Chena with citronella	3	3	33
108E	Kamburupitiyewatta	Don Juwanis Dahanayake	Citronella	1	0	19
115 I	Dehigahahena	Kulasinbadanage Don Hendrick	Chena	0	3	22

Upset price at Rs. 16 to Rs. 50 per acre. Further information regarding these lands can be obtained from the Land Settlement Officer, and plans of them from the Surveyor-General.

Colonial Secretary's Office,
Colombo, August 1, 1922.

B. HORSBURGH,
Acting Colonial Secretary.

No. 6,308, S. O.—On Friday, September 15, 1922, at 12 noon, the Land Settlement Officer, will put up for sale or settlement, at Walasmulla Resthouse, the under-mentioned portions of Crown land, on the terms authorized by Government. Thirty-three allotments of land situated in the Giruwa pattu west division of the Hambantota District of the Southern Province.

Block survey preliminary plan 171.—Kanumuldeniya.						
Lot.	Name of Land.	Name of Claimant.	Description.	Extent.		
				A.	R.	P.
82	Mungmandiya	Geegamage Juwanisa	Chena with citronella	2	2	4
171	Murungamandiyehena <i>alias</i> Godel ehena	(1) Kalanchige Pinorisa, (2) Manatunge Danorisa, (3) Walhenage Sedonisa	Chena	2	3	19
513	Kekunagahahenewatta <i>alias</i> Kekunamandiyawatta	Bangamuwage Don Samuel	Garden	0	2	25
646	Dawatahena	(1) Wijemunidurage Daviya, (2) the heirs of Rupasin Kattadige Babana, (3) ditto Babundirisa, (4) ditto Kira, (5) Wijemunige Agorisa	Citronella	3	0	12
674	Kapukoratuwamandiya	(1) Rupasin Kattadige Babuna, (2) ditto Samiya, (3) Wijemunidurage Heen Hamy	Ditto and chena	0	2	13
726	Polongahahena	(1) Wijemunige Sabaya, (2) Hewageeganage Sindrissa	Citronella	2	0	15
727	Do.	(1) Wijemunige Sabaya, (2) ditto Rana, (3) ditto Agorissa, (4) Rajapurage Salonchina	do.	1	0	29
784	Etambagahawattakella	(1) Madurappuli Manage Sedonisa, (2) Wijemunige Haramanisa, (3) ditto Dingi, (4) Madurappuli Manage Pinanchi, (5) ditto Dingi, (6) ditto Kalingu, (7) ditto Dinorisa, (8) Agampodige Juwanisa	Chena	1	0	23
850A	Dangahakoratuwa	(1) Welikumburekattadige Andiya, (2) Muhandiram Harry Alexander Dahanayake, (3) James Dahanayake, (4) William Dahanayake of P. W. D., Colombo, (5) Sophia Dahanayake, (6) Dona Cornelia Dahanayake, (7) Dona Ciciliana Dahanayake of Ranchagoda in Kandaboda pattu	Garden	0	3	36

Lot.	Name of Land.	Name of Claimant.	Description.	Extent.		
				A.	R.	P.
940	Egodawatta, Landagahawatta, Gamagelanda, and Dangahahena	Heirs of D. N. Dahanayake	Chena with kurakkan	6	3	25
946	Runagewatta or Pelakogahakoratuwa	(1) Godagamage Don Juwanis, (2) ditto Janis	Jungle	7	2	34
976	Kaluappugewatta	(1) Kandambige Appu, (2) Garusinge Pedirisa, (3) ditto Sadirisa, (4) Don Mathes de Silva of Denagama in Kandaboda pattu, (5) Munasinge Don Juwanis of ditto, (6) Wattuhewage Babehami	Chena	0	3	15
979	Gamacharigewatta	(1) H. Dahanayake, Muhandiram, (2) Wattuhewage Babehami, (3) Garusinge Pedirisa	High chena	5	1	16
1014	Abandoned road and reservation	D. A. Dahanayake	Citronella	0	1	38
1057	Depanayawatta	(1) Harry Dahanayake, (2) Gamage Pedirisa, (3) Gamacharige Don Juwan, (4) Vidane Gamage Don Mathes de Silva, (5) Munasinge Don Juwanis, (6) Garusinge Sedris	Chena	4	1	8
1073	Denagamagewatta or Kotigalahena	(1) Hellagodage Juwanis, (2) Gamacharige Nikulas	Garden	1	3	36
9	Landewatta	(1) Gabbalage Kirentuwa of Kanumuldeniya, (2) Domingo Hawage Carolis Appu Wijesruiya of Walasmulla, (3) Garusinge Endorisa, (4) Maddumage Sinchi, (5) Edirimanage Kalingira	Coconut and citronella	1	1	23
9A	Do.	do.	Citronella	1	0	22
9B	Do.	do.	Chena	0	2	3
9C	Do.	do.	Citronella	0	0	26
10A	Landawattekoratuwa	do.	Garden	0	1	13
213	Dikhenewatta	Mahadurage Nonisa	do.	0	2	15
231	Batamandiyearehena	Alutdurage Juwandris	Citronella	2	0	11
274	Gamagewatta	(1) Kattadige Agorisa, (2) ditto Kirigorisa	Garden	2	2	13
341	Egodahawatta	Gamage Adris	Jungle	1	1	34
377	Wewagawawattekelle	(1) Walimunige Christina, (2) ditto Janda, (3) Gamage Bastian, (4) ditto Adu, (5) ditto Ungu, (6) ditto Adiranse	Garden and citronella	4	1	29
473	Rukattanagahahena	Walimunige Menda	Garden	3	2	29
559	Talagahawatta	(1) Kalanchige Sedeya, (2) ditto Menika, (3) ditto Adiri, (4) Wijemuniguruge Pinni, (5) Rajanettige Disanchi, (6) Kalanchige Samiya, (7) ditto Dingi Naide, (8) ditto Anaga, (9) ditto Jani, (10) Rajapurage Samiya, (11) ditto Suwarisa, (12) ditto Saradiya, (13) ditto Dingiri, (14) ditto Rani, (15) ditto Hini	Citronella	1	0	32
658	Sapugasarehena	Julius Charles Samarawickrama	Citronella	28	1	5
678	Babsiyaheneatmaga alias Ketakelegahawatta	(1) Rubasinge Kattadige Sameya, (2) ditto Babundirisa, (3) ditto Pedirisa	Chena and citronella	1	0	9
720	Godaudahena	(1) Wijemunige Eladrissa, (2) ditto Sapiri, (3) ditto Sinchi, (4) ditto Sima, (5) ditto Jani	Citronella	1	0	36
476	Godawellankehena	Kalanchige Samiya	Garden	2	3	20
491	Jambaiarehena	(1) Wijemunige Menika, (2) Rajapurage Rodda	Chena and citronella	1	0	36

Upset price at Rs. 16 to Rs. 50 per acre. Further information regarding these lands can be obtained from the Land Settlement Officer, and plans of them from the Surveyor-General.

Colonial Secretary's Office,
Colombo, August 1, 1922.

B. HORSBURGH,
Acting Colonial Secretary.

LAND ACQUISITION NOTICES.

HAVING been duly directed by the Governor, with the advice of the Executive Council, acting under the provisions of "The Land Acquisition Ordinance of 1876," section 6, to take order for the acquisition of the following lands, required for a public purpose, namely, for Public Works Department Cooly Lines, to wit:—

Lot.	Name of Land.	Description.	Name of Claimant.	Extent.		
				A.	R.	P.
1	Delaghawatta	Contains a masonry well and portions of tiled cooly lines	D. H. Jayasekara	0	0	24.6
2	Do.	Portion of cart road	do.	0	0	2.8
3	Do.	Portion of channel	Don Davith Dissanayaka	0	0	0.5
4	Do.	do.	do.	0	0	0.5

Preliminary plan 17,953. Village—Pituwalgoda.

Lot.	Name of Land.	Description.	Name of Claimant.	Extent.		
				A.	R.	P.
5	Delagahawatta	Portion of cart road	D. H. Jayasekara	0	0	1.6
6	Do.	Contains 4 coconut trees	do.	0	0	5.3

I hereby give public notice, as required by section 7, that the Government proposes to take possession of the lands. All persons interested in the aforesaid lands are hereby required to appear personally or by agent before me at this office, on August 28, 1922, at 12 noon, and to state the nature of their respective interests in the lands, and the amount and particulars of their claims to compensation for such interests.

The Kachcheri,
Colombo, July 29, 1922.

J. G. FRASER,
Government Agent.

HAVING been duly directed by the Governor, with the advice of the Executive Council, acting under the provisions of "The Land Acquisition Ordinance of 1876," section 6, to take order for the acquisition of the following lands, required for a public purpose, namely, for the construction of the Badulla Railway, to wit:—

Extract No. 11 of block survey preliminary plan 2. Village—Gotuwela in Kumbalwela korale.

Lot.	Name of Land.	Description.	Name of Claimant.	Extent.		
				A.	R.	P.
MJ	Otambekumbura	Paddy field	P. H. Mallis Appu	0	0	25.75
MK	Wakkumbura	do.	S. Sudu Banda	0	0	29
ML	Uduturekumbura and Mulatakumbura	do.	Illuppellasawatta Dilisena and several others	0	0	11

I hereby give public notice, as required by section 7, that the Government proposes to take possession of the lands. All persons interested in the aforesaid lands are hereby required to appear personally or by agent before me at Badulla Kachcheri on August 28, 1922, at 1 P.M., and to state the nature of their respective interests in the lands, and the amount and particulars of their claims to compensation for such interests.

Badulla Kachcheri,
July 29, 1922.

R. A. G. FESTING,
Government Agent.