



Ceylon Government Gazette

Published by Authority.

No. 7,271 — FRIDAY, AUGUST 11, 1922.

Part III.—Lands.

Separate paging is given to each Part in order that it may be filed separately.

	PAGE		PAGE		PAGE
Land Settlement Notices :—		Land Sales by the Government Agents :—		Land Sales by the Settlement Officer :—	
Final Orders ..	937	North-Western Province ..	—	Northern Province ..	—
Preliminary Notices ..	945	North-Central Province ..	963	Eastern Province ..	—
Land Sales by the Government Agents :—		Province of Uva ..	964	North-Western Province ..	—
Western Province ..	955	Province of Sabaragamuwa ..	967	North-Central Province ..	—
Central Province ..	956	Land Sales by the Settlement Officer :—		Province of Uva ..	—
Southern Province ..	957	Western Province ..	—	Province of Sabaragamuwa ..	—
Northern Province ..	961	Central Province ..	—	Land Acquisition Notices ..	970
Eastern Province ..	—	Southern Province ..	968	Land Resumption Notices ..	—

FINAL ORDERS.

Kurunegala S. O. No. 3,230.

Order under Section 4, Sub-section (1), of "The Waste Lands Ordinances of 1897, 1899, 1900, and 1903," declaring Land to be Crown Property.

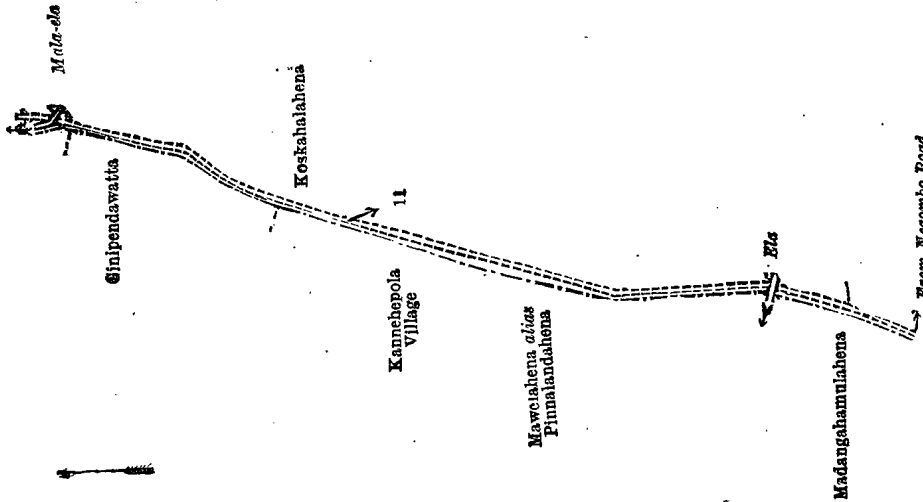
In the matter of the land commonly called or known as a road, situate in the village of Gepallawa, in the Rekko pattu korale of the Dambadeni hatpattu of the Kurunegala District, in the North-Western Province, and of "The Waste Lands Ordinances of 1897, 1899, 1900, and 1903."

WHEREAS in pursuance of section 1 of the said Ordinances it was duly notified on the 4th day of March, 1921, that if no claim to the land commonly called or known as a road, situate in the village of Gepallawa, in the Rekko pattu korale of the Dambadeni hatpattu of the Kurunegala District, in the North-Western Province, containing in extent 23 perches, and shown as lot 11 in preliminary plan 4,808 and in the annexed diagram, was made to Norman Albert Hampton, Special Officer appointed under section 28 of the said Ordinances, within the period of three months from the date specified in such notice, such land would be declared the property of the Crown, and dealt with on account of the Crown (*vide* Notice No. 7,773) :

And whereas (1) James Hoole made claim thereto, and whereas (2) Herat Mudiyansele Appuhamy Arachchila, (3) Herat Mudiyansele Petanhmy, (4) Narayana Mudiyansele Kiribanda, and (5) ditto Ukku Banda, for themselves and on behalf of (6) Atapattu Mudiyansele Dingiri Banda Arachchila, (7) Herat Mudiyansele Ranhamy, (8) ditto Ukkuhamy, and (9) ditto Kaluhamy made claim thereto ; and whereas the said 1st, 2nd, 3rd, 4th, 5th, 6th, 7th, 8th, and 9th claimants withdrew their claims to the above-mentioned lot 11 of this order ; I, Norman Albert Hampton, the aforesaid Special Officer, under and by virtue of the powers vested in me in that behalf by section 4 of the said Ordinances, do hereby on this 29th day of May, 1922, order and declare, under section 4, sub-section (1), of the said Ordinances, that the said land, as more fully described herein below, is the property of the Crown.

Description of the Land referred to.

The land commonly called or known as a road, situated in the village of Gepallawa, in the Rekko pattu korale of the Dambadeni hatpattu of the Kurunegala District, in the North-Western Province, containing in extent 23 perches, shown as lot 11 in preliminary plan 4,808 and in the annexed diagram ; and bounded as follows : on the north by the village limit of Kannehepola (Ginipendawatta claimed by Herat Mudiyansele Petanhmy and others), the Mala-ela ; on the east by Koskahalahena claimed by Dr. James Hoole ; on the south by the Negombo road ; on the west by the village limit of Kannehepola (Madangahamulahena claimed by Narayana Mudiyansele Ukku Banda and others, Mawelahena *alias* Pinnalandehena claimed by Herat Mudiyansele Appuhamy Arachchi, Ginipendawatta claimed by Herat Mudiyansele Petanhmy and others).



Surveyor-General's Office,
Colombo, July 24, 1918.

Scale of 4 Chains to an Inch.

C. R. LUNDIE,
for Surveyor-General.

May 29, 1922.

N. A. HAMPTON,
Special Officer.

Kurunegala S. O. No. 3,231.

**Order under Section 2 of "The Waste Lands Ordinances of 1897, 1899, 1900, and 1903,"
declaring Land to be Crown Property.**

In the matter of the lands commonly called or known as Meegahamulahena, Siyambalagahamulakotuwehena, &c., situate in the village of Ambagahawewa, in the Giratalane korale of the Dewameddi hatpattu of the Kurunegala District, in the North-Western Province, and of "The Waste Lands Ordinances of 1897, 1899, 1900, and 1903."

THE notice required by section 1 of "The Waste Lands Ordinances of 1897, 1899, 1900, and 1903," having been duly published in manner prescribed by that section in respect of the above-named lands (*vide* Notice No. 8,032), and no claim having been made to the said lands or to any interest therein within the period of three months from the date specified in the said notice, I, Norman Albert Hampton, Special Officer appointed under section 28 of the said Ordinances, under and by virtue of the powers vested in me in that behalf by section 2 of the said Ordinances, do hereby on this 25th day of May, 1922, order and declare, that the said lands, as more fully described herein below, situate in the village of Ambagahawewa, in the Giratalane korale of the Dewameddi hatpattu of the Kurunegala District, in the North-Western Province, and shown as lots 11, 11A, 11B, 11D, 43, 48, and 45 in block survey preliminary plan 1,708 and in the annexed diagrams, and containing in extent 4 acres 1 rood and 2 perches, are the property of the Crown.

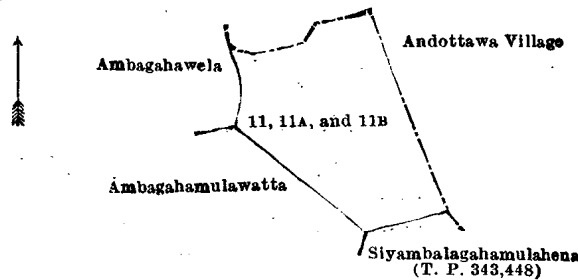
Description of the Lands referred to.

The following lots situated in the village of Ambagahawewa, in the Giratalane korale of the Dewameddi hatpattu of the Kurunegala District, in the North-Western Province, as described in the annexed diagrams:—

I.—Block survey preliminary plan 1,708.

Lot.	Name of Land.	Extent,	A.	R.	P.
11	Meegahamulahena	..	0	2	12
11A	Do.	..	0	1	21
11B	Siyambalagahamulakotuwehena	..	0	1	4
			1	0	37

and bounded as follows: on the north and east by the village limit of Andottawa; on the south by Siyambalagahamulahena sold by the Crown (T. P. 343,448), Ambagahamulawatta claimed by Potuwewenaidelagegedera Kiri Meniki Nachchire; on the west by Ambagahamulawatta claimed by Potuwewenaidelagegedera Kiri Meniki Nachchire, Ambagahawela claimed by Ratuyahalenaidelagegedera Kiri Naide and others.



Surveyor-General's Office,
Colombo, August 17, 1921.

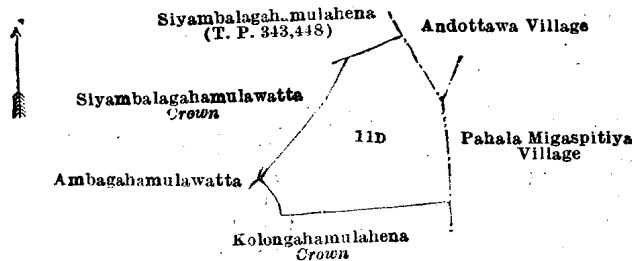
Scale of 4 Chains to an Inch.

G. K. THORNHILL,
for Surveyor-General.

II.—Block survey preliminary plan 1,708.

Lot.	Name of Land.	Extent, A. R. P.
11D ..	Kolongahamulahena ..	0 3 35

and bounded as follows : on the north by Siyambalagahamulawatta belonging to the Crown, Siyambalagahamulahena sold by the Crown (T. P. 343,448), the village limit of Andottawa; on the east by the village limit of Andottawa, the village limit of Pahalamigaspitiya; on the south by Kolongahamulahena to be declared the property of the Crown under the Waste Lands Ordinances; on the west by Kolongahamulahena to be declared the property of the Crown under the Waste Lands Ordinances, Ambagahamulawatta claimed by Potuwewe Naidelagegedera Kiri Meniki Nachchire, Siyambalagahamulawatta belonging to the Crown.



Surveyor General's Office,
Colombo, August 17, 1921.

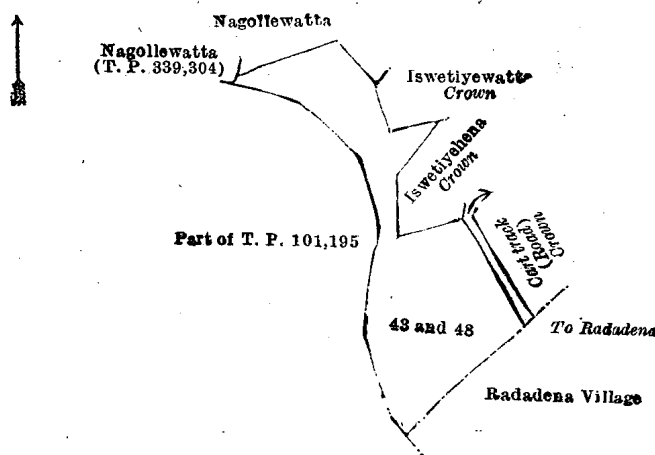
Scale of 4 Chains to an Inch.

G. K. THORNHILL,
for Surveyor-General.

III.—Block survey preliminary plan 1,708.

Lot.	Name of Land.	Extent, A. R. P.
43 ..	Iswetiyehena ..	0 1 10
48 ..	Kahatagahamulahena ..	1 0 8
		1 1 18

and bounded as follows : on the north by Nagollewatta sold by the Crown, Iswetiyeiwatta belonging to the Crown; on the east by Iswetiyeihena belonging to the Crown, a cart track (road) to Radadena to be declared the property of the Crown under the Waste Lands Ordinances, the village limit of Radadena; on the south by the village limit of Radadena, part of T. P. 101,195; on the west by part of T. P. 101,195, Nagollewatta sold by the Crown (T. P. 339,304).



Surveyor-General's Office,
Colombo, August 17, 1921.

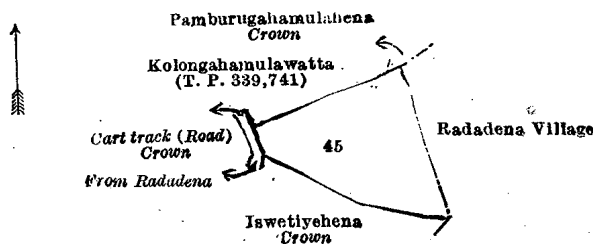
Scale of 4 Chains to an Inch.

G. K. THORNHILL,
for Surveyor-General.

IV.—Block survey preliminary plan 1,708.

Lot.	Name of Land.	Extent, A. R. P.
45 ..	Galagawawatta ..	0 2 32

and bounded as follows : on the north by Kolongahamulawatta sold by the Crown (T. P. 339,741), Pamburugahamulahena to be declared the property of the Crown under the Waste Lands Ordinances; on the east by the village limit of Radadena; on the south by Iswetiyeihena to be declared the property of the Crown under the Waste Lands Ordinances; on the west by Iswetiyeihena to be declared the property of the Crown under the Waste Lands Ordinances, cart track (road) from Radadena to be declared the property of the Crown under the Waste Lands Ordinances, Kolongahamulawatta sold by the Crown (T. P. 339,741).



Surveyor-General's Office,
Colombo, August 17, 1921.

Scale of 4 Chains to an Inch.

G. K. THORNHILL,
for Surveyor-General.

May 25, 1922.

N. A. HAMPTON,
Special Officer.

Kurunegala S. O. No. 3,232.

**Order under Section 4, Sub-section (1), of "The Waste Lands Ordinances of 1897, 1899, 1900, and 1903,"
declaring Land to be Crown Property.**

In the matter of the land commonly called or known as Waduwanehenayaya, situate in the village of Waduwana, in the Giratalane korale of the Dewamedhi hatpattu of the Kurunegala District, in the North-Western Province, and of "The Waste Lands Ordinances of 1897, 1899, 1900, and 1903."

WHEREAS in pursuance of section 1 of the said Ordinances it was duly notified on the 18th day of March, 1921, that if no claim to the land commonly called or known as Waduwanehenayaya, situate in the village of Waduwana, in the Giratalane korale of the Dewamedhi hatpattu of the Kurunegala District, in the North-Western Province, containing in extent 69 acres 1 rood and 4 perches, and shown as lot 8 in block survey preliminary plan 1,703 and in the annexed diagram, was made to Norman Albert Hampton, Special Officer appointed under section 28 of the said Ordinances, within the period of three months from the date specified in such notice, such land would be declared the property of the Crown, and dealt with on account (*vide* Notice No. 7,783):

And whereas (1) Rantiranpedidurayalage Malluwa, (2) ditto Mathaya, (3) ditto Kiriya, (4) ditto Girangi, (5) Henayaka Mudiyansele Kirihami, (6) ditto Appuhami, (7) ditto Menikhami, (8) ditto Bandirala, (9) ditto Kirihami, (10) ditto Menikrala, (11) ditto Kiribanda, (12) ditto Appuhami, (13) ditto Ranmenika, (14) ditto Punchibanda, (15) ditto Kirieta, (16) ditto Dingiribanda, and (17) ditto Menikhamy made claim thereto; and whereas the said 1st to 12th claimants entered into an agreement in writing dated the 13th day of September, 1921, whereby in consideration of the Settlement Officer settling as private property outside the Waste Lands Ordinances lots 1, 3, 5, and 13 of the notice and of the block survey preliminary plan 1,703, they withdrew their claims to the above-mentioned lot 8 of this order; and whereas the said 13th to 17th claimants having been duly called upon by notices in writing under section 4, sub-section (1), of the said Ordinances, duly served upon them to produce before me, the aforesaid Norman Albert Hampton, the evidence and documents upon which they might rely in proof of their claims, and not having so appeared or produced such evidence and documents, I, Norman Albert Hampton, the aforesaid Special Officer, under and by virtue of the powers vested in me in that behalf by section 4 of the said Ordinances, do hereby on this 8th day of May, 1922, order and declare, under section 4, sub-section (1), of the said Ordinances, that the said land, as more fully described herein below, is the property of the Crown.

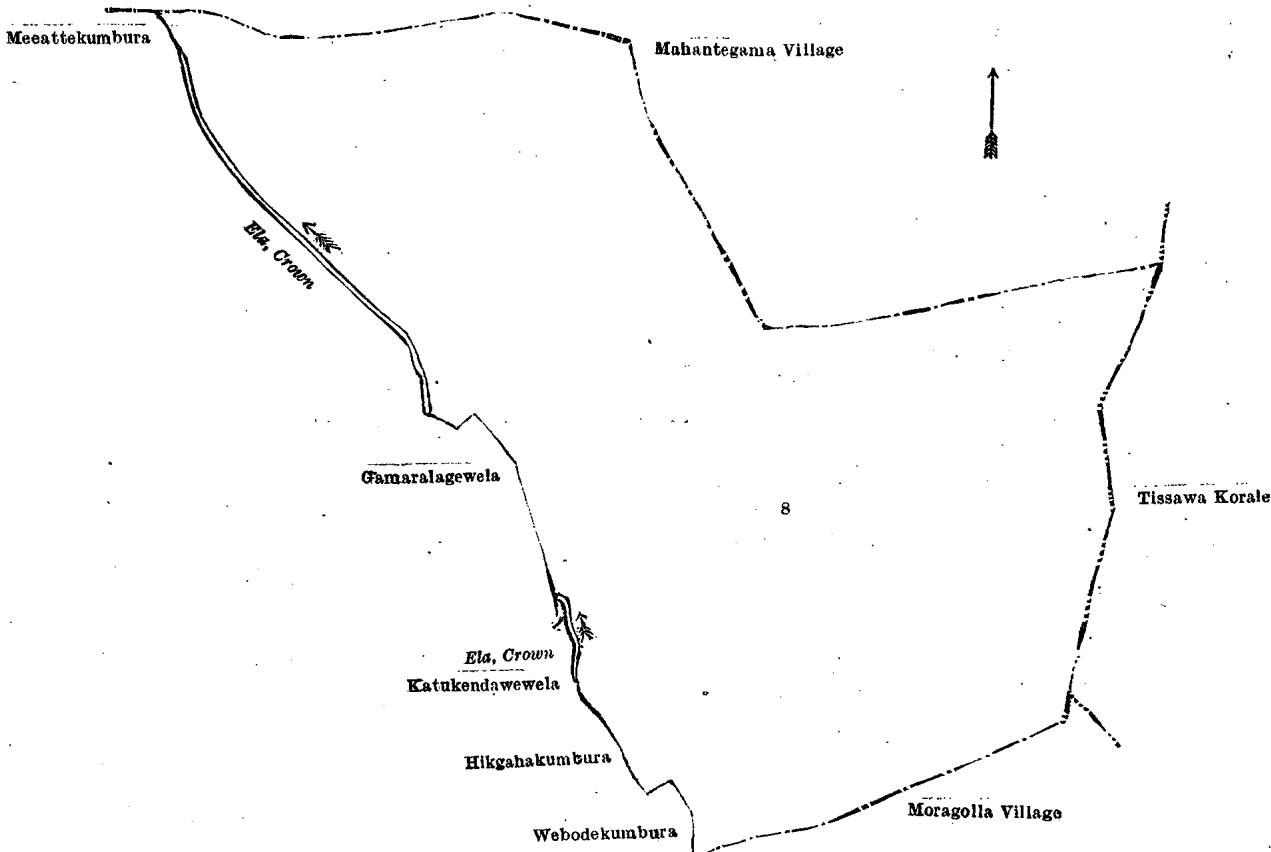
Description of the Land referred to.

The following lot situated in the village of Waduwana, in the Giratalane korale of the Dewamedhi hatpattu of the Kurunegala District, in the North-Western Province, as described in the annexed diagram:—

Block survey preliminary plan 1,703.

Lot.	Name of Land.	Extent, A. R. P.
8	Waduwanehenayaya	69 1 4

and bounded as follows: on the north by the village limit of Mahantegama; on the east by the boundary limit of the Tissawa korale, the village limit of Moragolla; on the south by the village limit of Moragolla; on the west by Webodekumbura claimed by Henaka Mudiyansele Appuhamy and others, Hikgahakumbura claimed by Henaka Mudiyansele Appuhamy and others, Katukendawewela claimed by Rantiranpedidurayalage Malluwa, and ela to be declared the property of the Crown under the Waste Lands Ordinances, Gamaralagewela claimed by Lekamalage Bandirala and others, and ela to be declared the property of the Crown under the Waste Lands Ordinances, Meeattekumbura claimed by Rantiranpedidurayalage Kiriya and others.



Surveyor-General's Office,
Colombo, March 11, 1922.

Scale of 8 Chains to an Inch.

C. H. VINCE,
for Surveyor-General.

May 8, 1922.

N. A. HAMPTON,
Special Officer.

Kurunegala S. O. No. 3,233.

Order under Section 2 of "The Waste Lands Ordinances of 1897, 1899, 1900, and 1903," declaring Land to be Crown Property.

In the matter of the lands commonly called or known as Ihalawewa (tank and bund), Gansabhawa road, &c., situate in the village of Patapiligama, in the Giratalane korale of the Dewamedhi hatpattu of the Kurunegala District, in the North-Western Province, and of "The Waste Lands Ordinances of 1897, 1899, 1900, and 1903."

THE notice required by section 1 of "The Waste Lands Ordinances of 1897, 1899, 1900, and 1903," having been duly published in manner prescribed by that section in respect of the above-named lands (*vide* Notice No. 7,762), and no claim having been made to the said lands or to any interest therein within the period of three months from the date specified in the said notice, I, Norman Albert Hampton, Special Officer appointed under section 28 of the said Ordinances, under and by virtue of the powers vested in me in that behalf by section 2 of the said Ordinances, do hereby on this 20th day of May, 1922, order and declare that the said lands, as more fully described herein below, situate in the village of Patapiligama, in the Giratalane korale of the Dewamedhi hatpattu of the Kurunegala District, in the North-Western Province, and shown as lots 2, 5, 10A, 12B, 12A2, 13, 21, and 23 in block survey preliminary plan 1,678 and in the annexed diagrams, and containing in extent 9 acres 1 rood and 36 perches, are the property of the Crown.

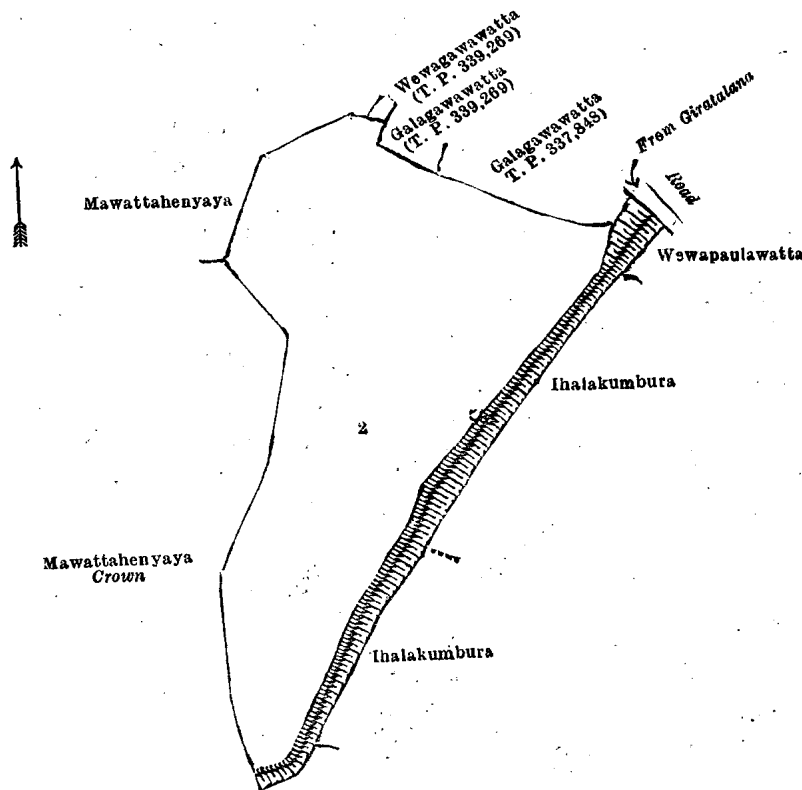
Description of the Lands referred to.

The following lots situated in the village of Patapiligama, in the Giratalane korale of the Dewamedhi hatpattu of the Kurunegala District, in the North-Western Province, as described in the annexed diagrams:—

I.—Block survey preliminary plan 1,678.

Lot.	Name of Land.	Extent, A. R. P.
2	Ihalawewa (tank and bund)	5 3 35

and bounded as follows: on the north by Mawattahenyaya (private), Wewagawawatta sold by the Crown (T.P. 339,269), Galagawawatta sold by the Crown (T. P. 339,269), Galagawawatta sold by the Crown (T. P. 337,848), a road from Giratalane; on the east by Wewapaulawatta claimed by S. H. Rodi and others, Ihalakumbura claimed by S. H. Kiri Rodi, Ihalakumbura (private); on the south by Mawattahenyaya to be declared the property of the Crown under the Waste Lands Ordinances; on the west by Mawattahenyaya to be declared the property of the Crown under the Waste Lands Ordinances, Mawattahenyaya (private).



Surveyor-General's Office,
Colombo, April 20, 1922.

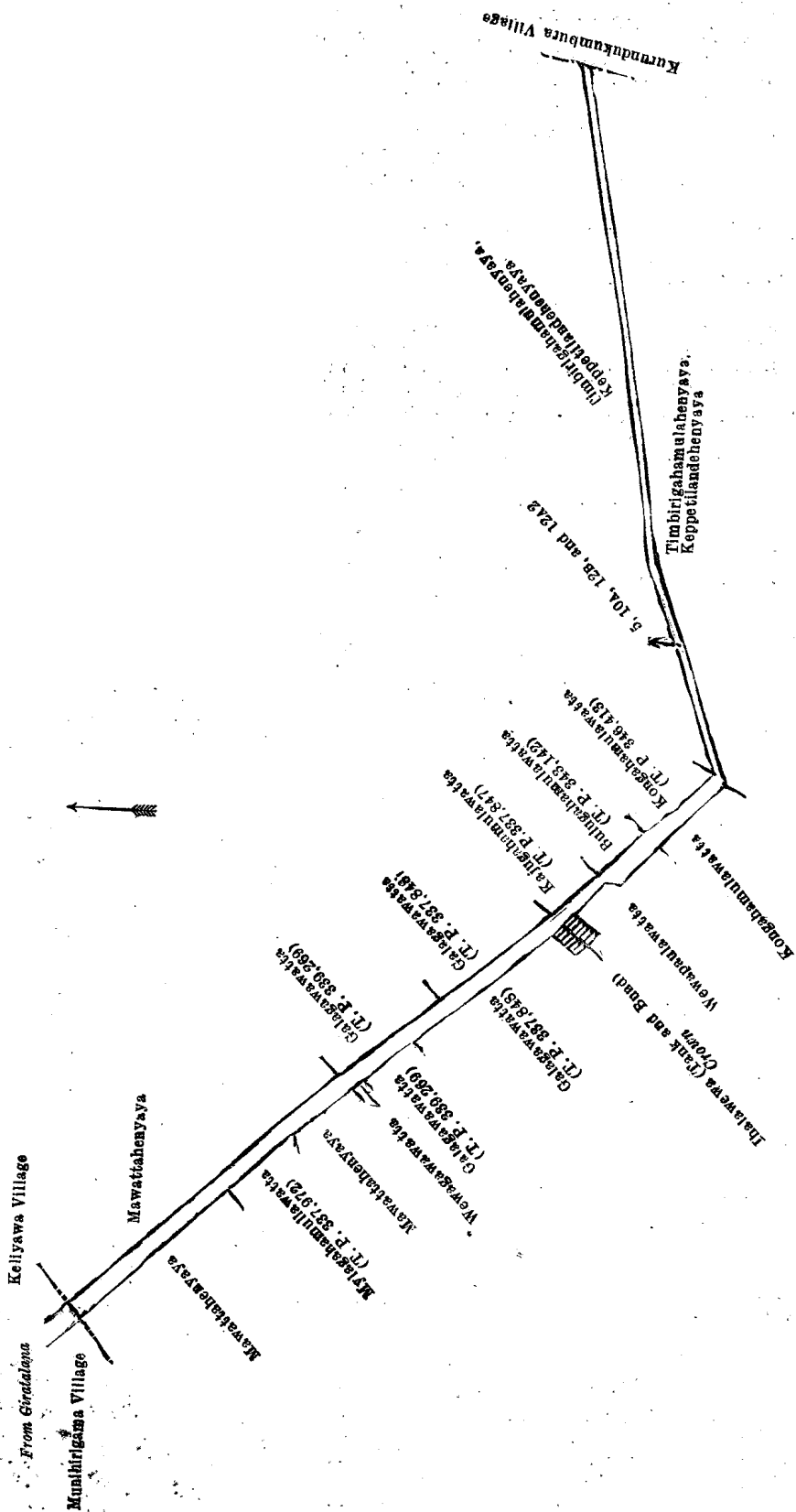
Scale of 4 Chains to an Inch.

C. H. VINCE,
for Surveyor-General.

II.—Block survey preliminary plan 1,678.

Lot.	Name of Land.	Extent, A. R. P.
5	Gansabhawa road	0 2 7
10A	Access for footpath reservation	0 0 10
12B	Do.	0 1 14
12A2	Do.	0 0 10
		1 0 1

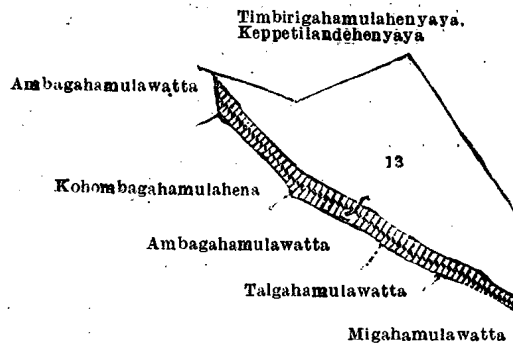
and bounded as follows : on the north by the village limits of Keliyawa, Mawattahenyaya (private), Galagawawatta sold by the Crown (T. P. 339,269), Galagawawatta sold by the Crown (T. P. 337,848), Kajugahamulawatta sold by the Crown (T. P. 337,847), Bulugahamulawatta sold by the Crown (T. P. 343,142), Kongahamulawatta sold by the Crown (T. P. 346,413), Timbirigahamulahenyaya and Keppetilandehenyaya (private); on the east by the village limit of Kurundukumbura; on the south by Timbirigahamulahenyaya and Keppetilandehenyaya (private), Kongahamulawatta sold by the Crown, Wewapaulawatta claimed by S. H. Rodi and others, Ihalawewa (tank and bund) to be declared the property of the Crown under the Waste Lands Ordinances; on the west by Galagawawatta sold by the Crown (T. P. 337,848), Galagawawatta sold by the Crown, Wewagawawatta sold by the Crown (T. P. 339,269), Mawattahenyaya (private), Mylagahamullawatta sold by the Crown (T. P. 337,972), Mawattahenyaya (private).



III.—Block survey preliminary plan 1,678.

Lot.	Name of Land.	Extent, A. R. P.
13	Bulanawewa (tank and bund)	1 2 21

and bounded as follows: on the north and east by Timbirigahamulahenyaya and Keppetilandehenyaya (private); on the south by Migahamulawatta claimed by L. H. Rana and others, Talgahamulawatta claimed by L. H. Rana and others, Ambagahamulawatta claimed by S. H. Redi and others; on the west by Kohombagahamulahena claimed by S. H. Kiriya, ex Vidane, and others, Ambagahamulawatta claimed by L. H. Ranahenaya and others.



Surveyor-General's Office,
Colombo, April 20, 1922.

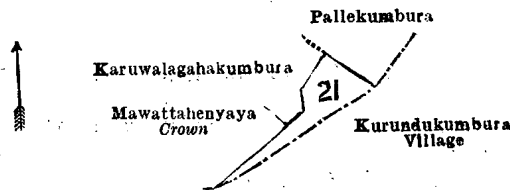
Scale of 4 Chains to an Inch.

C. H. VINCE,
for Surveyor-General.

IV.—Block survey preliminary plan 1,678.

Lot.	Name of Land.	Extent, A. R. P.
21	Gassowewa (tank)	0 0 26

and bounded as follows: on the north by Karuwalagahakumbura claimed by Angappulihenayalage Dingiri Meniki Redi and another, Pallekumbura claimed by L. H. Ranahenaya and others; on the east by Pallekumbura claimed by L. H. Ranahenaya and others, the village limit of Kurudukumbura; on the south by the village limit of Kurudukumbura; on the west by Mawattahenyaya to be declared the property of the Crown under the Waste Lands Ordinances, Karuwalagahakumbura claimed by Angappulihenayalage Dingiri Meniki Redi and another.



Surveyor-General's Office,
Colombo, April 20, 1922.

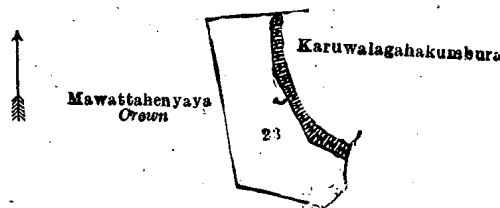
Scale of 4 Chains to an Inch.

C. H. VINCE,
for Surveyor-General.

V.—Block survey preliminary plan 1,678.

Lot.	Name of Land.	Extent, A. R. P.
23	Karuwalagahawetiyawewa (abandoned tank and bund)	0 2 33

and bounded as follows: on the north by Mawattahenyaya to be declared the property of the Crown under the Waste Lands Ordinances; on the east by Karuwalagahakumbura claimed by Angappulihenayalage Dingiri Meniki Redi and another, Mawattahenyaya to be declared the property of the Crown under the Waste Lands Ordinances; on the south and west by Mawattahenyaya to be declared the property of the Crown under the Waste Lands Ordinances.



Surveyor-General's Office,
Colombo, April 20, 1922.

Scale of 4 Chains to an Inch.

C. H. VINCE,
for Surveyor-General.

N. A. HAMPTON,
Special Officer.

May 20, 1922.

Puttalam S. O. No. 85.

Order under Section 2 of "The Waste Lands Ordinances of 1897, 1899, 1900, and 1903,"
declaring Land to be Crown Property.

In the matter of the lands commonly called or known as Tillaiyadi-ichankadu, Tillaiyadiptai (reservation for cart track), &c., situate in the village of Tillaiyadi, within the Local Board limits of Puttalam of the Puttalam District, in the North-Western Province, and of "The Waste Lands Ordinances of 1897, 1899, 1900, and 1903."

THE notice required by section 1 of "The Waste Lands Ordinances of 1897, 1899, 1900, and 1903," having been duly published in manner prescribed by that section in respect of the above-named lands (vide Notice No. 7,709), and no claim having been made to the said lands or to any interest therein within the period of three months from the date specified in the said notice, I, Maxwell MacLagan Wedderburn, Special Officer appointed under section 28 of the said Ordinances,

under and by virtue of the powers vested in me in that behalf by section 2 of the said Ordinances, do hereby on this 2nd day of May, 1922, order and declare, that the said lands, as more fully described herein below, situate in the village of Tillaiyadi, within the Local Board limits of Puttalam of the Puttalam District, in the North-Western Province, and shown as lots 137, 138, 142, 143, 144, 145, 146, 147, 148, 149, 150, 151, 152, 165, 166, 167, 168, 168A, 169, 170, 171, 172, 172A, 172B, 173, 173A, 173B, 174, 176, 177, 182, 187, 214, 215, 216, 217, 231, and 232 in preliminary plan 4,839 and in the annexed diagram, and containing in extent 119 acres and 1·4 perches, are the property of the Crown.

Description of the Lands referred to.

The following lots situated in the village of Tillaiyadi, within the Local Board limits of Puttalam of the Puttalam District, in the North-Western Province, as described in the annexed diagram :—

Preliminary plan 4,839.

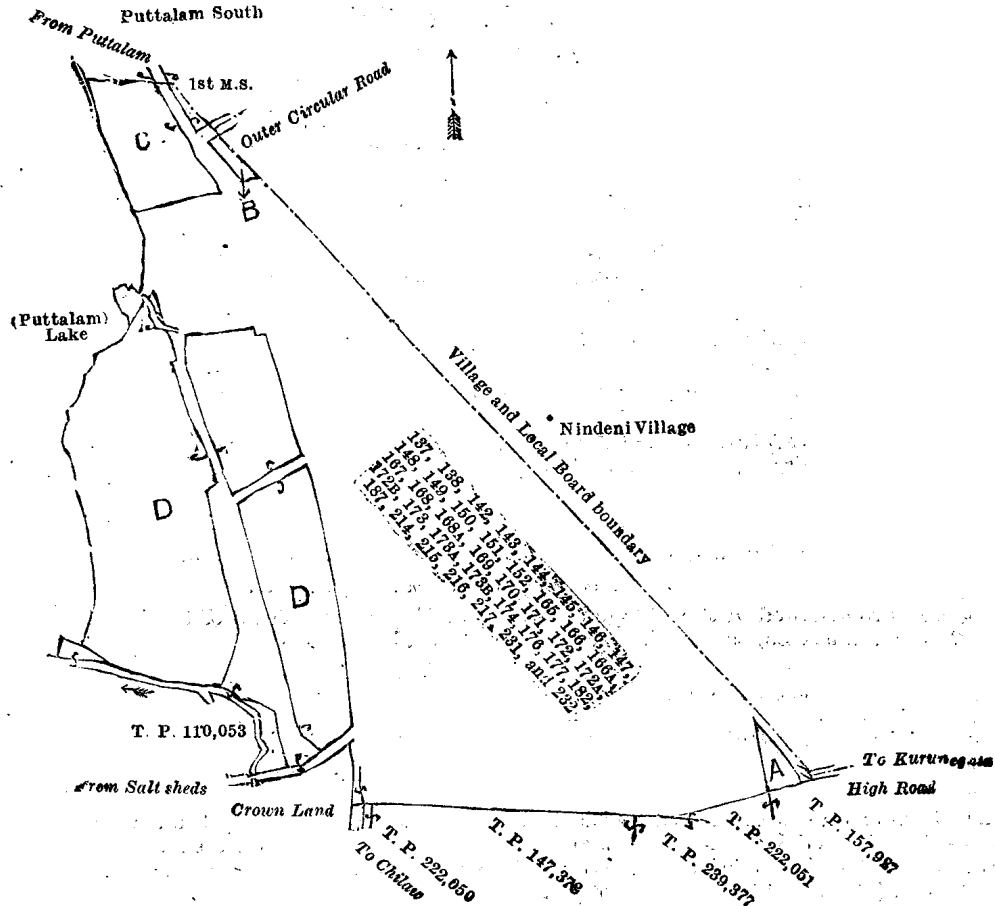
Lot.	Name of Land.	Extent, A. R. P.	Lot.	Name of Land.	Extent, A. R. P.
137	Tillaiyadi-ichankadu	0 0 15	170	Araiparangihena	0 0 0·2
138	Tillaiyadi-patai (reservation for cart track)	0 0 16	171	Tillaiyadi-velvi	0 1 0
142	Tillaiyaidi-inchankadu	1 3 10	172	Tillaiyadi-hena	0 0 22
143	Do.	21 3 22	172A	Do.	0 0 18·2
144	Sekalathikkulam (tank)	5 0 26	172B	Do.	0 0 0·8
145	Sekalathikulaveli	0 2 27	173	Do.	0 0 23·6
146	Tillaiyadi-patai (reservation for road)	1 1 19	173A	Do.	0 0 1·1
147	Nindenikulam	0 2 8	173B	Do.	0 0 1·3
148	Do.	10 3 26	174	Tillaiyadi estate	0 0 4·2
149	Nindenitivakkadu	40 1 36	176	Tillaiyadi-velvi	0 0 8
150	Do. (road reservation)	0 3 1	177	Ettaraimaddodai (water-course)	0 1 15
151	Nindenitaravai	12 0 27	182	Tillaiyadikani	1 0 7
152	Do.	0 0 28	187	Roads	7 3 25
165	Araiparangihena	0 0 12	214	Tillaiyadi marsh	0 1 0
166	Do. <i>alias</i> Tillaiyadippiddi	3 2 34·3	215	Oonchalkodiy-arū (water-course)	0 3 34
166A	Do.	1 2 3·7	216	Tillaiyadi-velvi	1 1 32
167	Tillaiyadikkadalpiddi	0 1 24	217	Tillaiyadippallam	1 2 38
168	Araiparangichenaittaravai	1 0 16·7	231	Tillaiyadi-velvi	0 0 38
168A	Do.	0 1 6·3	232	Do.	1 0 9
169	Araiparangihena	0 0 6			119 0 1·4

and bounded as follows : on the north by the boundary of Puttalam South, the boundary of the Nindenivi village and of the Local Board; on the east by the boundary of the Nindenivi village and of the Local Board; on the south by T. Ps. 157,927, 222,051, 239,377, 147,378, 222,050, Crown land, T. P. 110,053; on the west by the Puttalam lake.

NOTE.—The following lots lying within the above-mentioned boundaries are excluded from this order, and their aggregate acreage of 62 acres 3 roods and 24·2 perches is not included in the acreage of 119 acres and 1·4 perches given above :—

Preliminary plan 4,839.

Lot.	Name of Land.	Extent, A. R. P.	Lot.	Name of Land.	Extent, A. R. P.
A 139	Part of T. P. 157,927	0 2 11	D 198	Tillaiyadi-vaikal	0 3 36
A 140	Do.	0 0 11	D 199	Do.	0 3 14
A 141	Do.	0 0 12	D 200	Do.	0 3 9
B 153	Nindeniveli	1 1 23	D 201	Do.	0 3 4
B 154	Kunchaliyarkulakadu	0 3 27	D 202	Do.	0 2 22
B 155	Do. and Nindenitaravai	1 2 27·1	D 203	Do.	0 2 29
B 156	Do. (road reservation)	0 1 8	D 204	Do.	0 2 23
B 157	Kunchaliyarkulavayal	0 0 12·1	D 205	Do.	0 1 39
B 158	Kunchaliyarkulavayalmedu	0 2 2	D 206	Do.	0 3 20
B 159	Do.	0 0 38	D 207	Do.	0 3 2
C 160	Araipparangitoddam	0 0 23	D 208	Do.	0 3 16
C 161	Do.	0 0 15	D 209	Do.	0 3 15
C 162	Do.	0 0 13	D 210	Do.	1 3 17
C 163	Do.	3 1 16·8	D 211	Do.	0 3 19
C 163A	Do.	3 0 9·2	D 212	Do.	0 3 16
C 164	Do.	0 0 4	D 213	Do.	0 2 28
D 175	Tillaiyadi estate	0 1 2	D 218	Part of T. P. 137,246	1 0 18
D 175A	Do.	0 0 3	D 219	Parts of T. Ps. 137,246 and 137,247	1 3 8·8
D 178	T. P. 203,513	3 3 31	D 220	Part of T. P. 137,246	0 0 7
D 179	Tilliyadi salt pan	0 1 1	D 221	Do.	0 0 2
D 180	Do.	0 0 18	D 222	Do.	0 0 3
D 181	Do.	0 0 7	D 223	Do.	0 0 1
D 183	Part of T. P. 137,245	5 0 13·5	D 224	Do.	0 0 1
D 183A	Do.	0 0 21·5	D 225	Do.	0 0 1
D 184	Do.	1 0 11·2	D 226	Parts of T. Ps. 137,246 and 137,247	8 3 28
D 185	Do.	1 2 14	D 227	Part of T. P. 137,246	0 0 2
D 186	Do.	0 0 34	D 228	Do.	0 0 2
D 188	Tillaiyadikotukkani	2 2 29	D 229	Do.	0 0 3
D 189	Tillaiyadi-vaikal	1 0 17	D 230	Parts of T. Ps. 137,246 and 137,247	0 0 12
D 190	Do.	0 3 28	D 233	Part of T. P. 110,053	0 1 16
D 191	Do.	0 3 10	D 234	Do.	0 2 12
D 192	Do.	0 3 0			62 3 24·2
D 193	Do.	0 2 29			
D 194	Do.	1 0 35			
D 195	Do.	1 1 14			
D 196	Do.	0 3 4			
D 197	Do.	0 3 18			



Surveyor-General's Office,
Colombo, January 28, 1922.

Scale of 16 Chains to an Inch.

G. K. THORNHILL,
for Surveyor-General.

May 2, 1922.

M. M. WEDDERBURN,
Special Officer.

PRELIMINARY NOTICES.

Colombo Notice No. 8,152.

Notice under "The Waste Lands Ordinances of 1897, 1899, 1900, and 1903."

TAKE notice that unless within three months from August 11, 1922, the persons, if any, who claim any interest in the land hereinafter mentioned appear before the Additional Assistant Government Agent of the Colombo and Negombo Districts of the Western Province, at his office in Colombo, and make claim in person or in writing to the said land or to some interest therein:

Such Additional Assistant Government Agent, in pursuance of the powers in him vested by the said Ordinances, will declare by writing under his hand that the said land, to which no claim has been made, is the property of the Crown.

L. L. HUNTER,
Additional Assistant Government Agent.

NOTE.—A claim to a right of way over the said land is a claim to an interest in the said land.

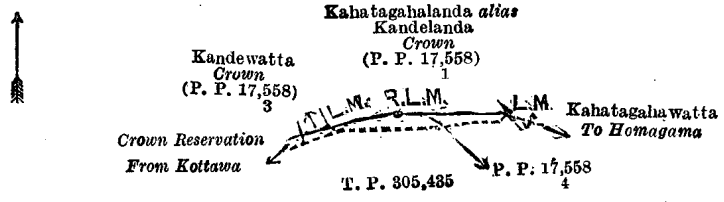
Description of the Land referred to.

The following lot situated in the vilage of Homagama, within the Sanitary Board limits of Homagama, in the Colombo District of the Western Province, as described in the annexed diagram:—

Preliminary plan 17,558.

Lot.	Name of Land.	Extent, A. R. P.
4	Kahatagahalanda <i>alias</i> Kandelanda (reservation along the path)	0 0 13

and bounded as follows: on the north by Kandewatta claimed by the Crown (P. P. 17,558/3) and Kahatagahalanda *alias* Kandelanda claimed by the Crown (P. P. 17,558/1); on the east by Kahatagahawatta claimed by G. Brumpiappuhami and others; on the south by the land depicted in title plan No. 305,435; and on the west by Crown reservation.



Surveyor-General's Office,
Colombo, April 26, 1922.

Scale of 4 Chains to an Inch.

C. R. LUNDIE,
for Surveyor-General.

Colombo Notice No. 8,153.

Notice under "The Waste Lands Ordinances of 1897, 1899, 1900, and 1903."

TAKE notice that unless within three months from August 11, 1922, the persons, if any, who claim any interest in the land hereinafter mentioned appear before the Additional Assistant Government Agent of the Colombo and Negombo Districts of the Western Province, at his office in Colombo, and make claim in person or in writing to the said land or to some interest therein :

Such Additional Assistant Government Agent, in pursuance of the powers in him vested by the said Ordinances, will declare by writing under his hand that the said land, to which no claim has been made, is the property of the Crown.

L. L. HUNTER,
Additional Assistant Government Agent.

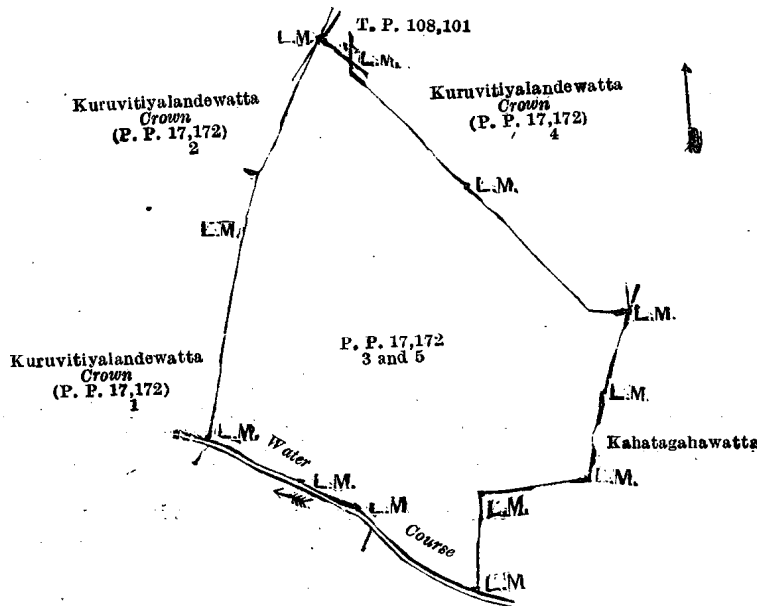
NOTE.—A claim to a right of way over the said land is a claim to an interest in the said land.

Description of the Land referred to.

The following lots situated in the village of Panagoda, in Palle pattuwa of the Hewagam korale, in the Colombo District of the Western Province, as described in the annexed diagram :—

Lot.	Name of Land.	Extent, A. B. P.
3 ..	Kuruvitelanda	5 0 32
5 ..	Kuruvitiyalandewatta	0 0 37
		5 1 29

and bounded as follows : on the north-east by Kuruvitiyalandewatta claimed by the Crown (P. P. 17,172/4); on the east by Kahatagahawatta claimed by Ranhalu Radage Babanis Fernando and others; on the south by Kahatagahawatta claimed by Ranhalu Radage Babanis Fernando and others and water-course; and on the west by Kuruvitiyalandewatta claimed by the Crown (P. P. 17,172/1 and 17,172/2).



Surveyor-General's Office,
Colombo, August 22, 1921.

Scale of 4 Chains to an Inch.

C. H. VINCE,
for Surveyor-General.

Kurunegala Notice No. 8,154.

Notice under "The Waste Lands Ordinances of 1897, 1899, 1900, and 1903."

TAKE notice that unless within three months from August 11, 1922, the persons, if any, who claim any interest in the land hereinafter mentioned make claim in person or in writing to the said land or to some interest therein to W. T. Stace, Esq., Special Officer appointed under section 28 of "The Waste Lands Ordinances of 1897, 1899, 1900, and 1903," at his office at Colombo :

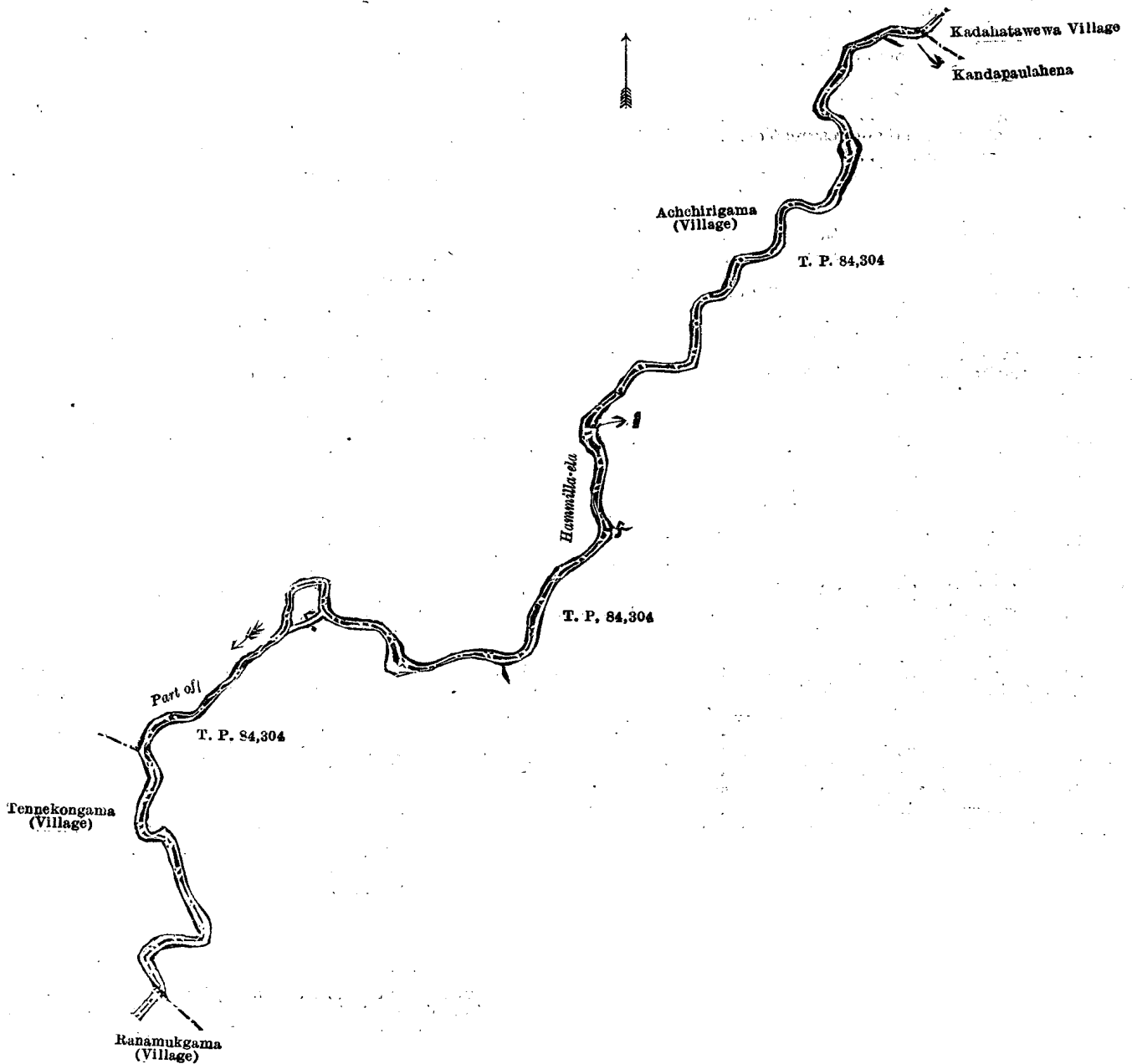
Such Special Officer, in pursuance of the powers vested in him by the said Ordinances, will declare by writing under his hand that the land, to which no claim has been made, is the property of the Crown.

W. T. STACE,
Special Officer.

NOTE.—A claim to a right of way over the said land is a claim to an interest in the land.

Description of the Land referred to.

The land commonly called or known as part of Hammilla-ela (stream), situated in the village of Walpaluwa, in the Nikawagampaha korale of the Hiriyala hatpattu of the Kurunegala District, in the North-Western Province, containing in extent 1 acre 3 roods and 35 perches, shown as lot 1 in block survey preliminary plan 1,870 and in the annexed diagram, and bounded as follows: on the north by part of Hammilla-ela (the village limit of Achchirigama), the village limit of Kadhatawewa; on the east by Kandapaulahena (private), T. P. 84,304; on the south by the village limit of Ranamukgama; and on the west by the village limit of Tennekongama, part of Hammilla-ela (the village limit of Achchirigama).



Surveyor-General's Office,
Colombo, July 7, 1922.

Scale of 8 Chains to an Inch.

Kurunegala S. O. 43—1922.

C. H. VINCE,
for Surveyor-General.

Kurunegala Notice No. 8,155.**Notice under "The Waste Lands Ordinances of 1897, 1899, 1900, and 1903."**

TAKE notice that unless within three months from August 11, 1922, the persons, if any, who claim any interest in the lands hereinafter mentioned or in any one or more of such lands or to some interest therein make claim in person or in writing to the said lands or any of them or to some interest therein to M. M. Wedderburn, Esq., Special Officer appointed under section 28 of "The Waste Lands Ordinances of 1897, 1899, 1900, and 1903," at his office at Colombo:

Such Special Officer, in pursuance of the powers vested in him by the said Ordinances, will declare by writing under his hand that the said lands, or such of them as to which no claim has been made, are the property of the Crown.

M. M. WEDDERBURN,
Special Officer.

NOTE.—A claim to a right of way over the said lands or any of them is a claim to an interest in the land or lands.

Description of the Lands referred to.

The following lots situated in the village of Diullewa, in the Pahalawisideke korale of the Wannī hatpattu of the Kurunegala District, in the North-Western Province, as described in the annexed diagram :—

Block survey preliminary plan 1,854.

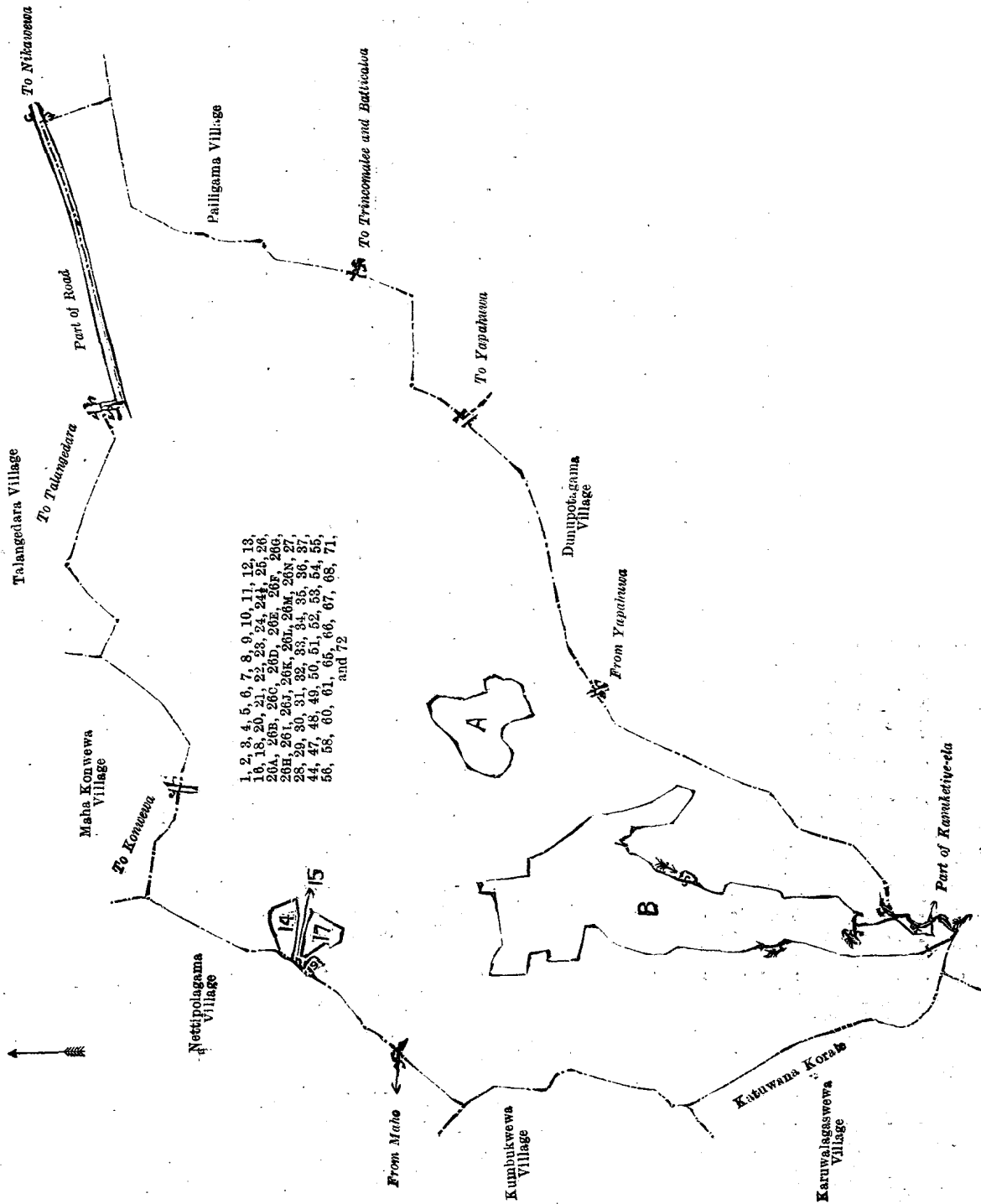
Lot.	Name of Land.	Extent, A. R. P.	Lot.	Name of Land.	Extent, A. R. P.
1	Konewewayaya or Helambagahamulayaya	25 0 14	26k	Poowalapitiye-ela (stream) railway and reservation	0 1 2.7
2	Gansabhawa road and reservation	0 1 38	26L	Hevanelahena (railway and reservation)	2 1 15.2
3	Kiriwanagodahena (reservation for gravel pit)	0 3 28	26M	Do. (do. do.)	4 3 21.8
4	Kiriwanagodahenyaya and Panuhenyaya	38 2 17	26N	Migahamulahena (do. do.)	14 1 4.2
5	Part of Gansabhawa road and reservation	0 0 8	27	Ahugahamulahena	44 0 17
6	Part of main road and reservation	1 3 18	28	Gansabhawa road and reservation	1 3 9
7	Morayayehena	9 0 22	29	Poowalapitiyekumbura	0 3 8
8	Hapuhenyaya and Hewanelayaya	121 1 22	30	Galapaulahena <i>alias</i> Wewaihalahena, Poowalapitiyehena, Gokatugollehena, and Migahamulayaya	77 0 23
9	Kiriwanagodagalahena (reservation for metal quarry)	0 3 34	31	Wewatawalla Diyagilimekumbura	1 1 26
10	Main road and reservation	7 2 13	32	Do.	0 0 27
11	Kiriwanagodahena (reservation for gravel pit)	1 0 24	33	Gansabhawa road and reservation	0 2 1
12	Morugamawewa Ihalahena (Muhammadan cemetery)	1 0 16	34	Pennumehena <i>alias</i> Wewawanehena	3 0 26
13	Morugamawewa Dalupotahena	0 3 21	35	Wewawanewatta	0 2 20
16	School compound	0 0 7	36	Morugama Dalupotakumbura	0 1 30
18	Dangahamulawatta <i>alias</i> Māilagahawatta	0 0 29	37	Bogahamulahena (reservation for tank bund)	1 1 9
20	Galagodahena	8 2 11	44	Diullewa Mahawewa (tank and bund)	23 2 27
21	Gansabhawa path	0 1 22	47	Poowalapitiyehena <i>alias</i> Usgahahena (reservation for tank bund)	0 0 9
22	Nugagahamulahena	1 2 39	48	Debowapitiyekumbura	1 1 8
23	Morugamawewa (abandoned tank)	1 2 14	49	Do.	0 0 34
24	Nugagahamulahena (cemetery)	1 0 32	50	Diullewe Kudawewa (tank and bund)	2 2 2
24½	Gansabhawa road and reservation	1 3 21	51	Kudawewawanahena (reservation for tank bund)	0 1 2
25	Migahamulayaya	7 2 12	52	Dangahamulahena <i>alias</i> Kudawewawanahena	1 2 10
26	Kongahamulahena (railway and reservation)	1 0 34.8	53	Dangahakumbura	0 1 36
26A	Minipittaniya (cemetery) railway and reservation	0 0 18.3	54	Gansabhawa road and reservation	0 2 30
	Minipittaniyahena (railway and reservation)	5 0 25.1	55	Ambagahamulahena <i>alias</i> Wewaihalahena	38 1 37
26C	Morugamuwawewa (tank and bund) (railway and reservation)	2 2 5.6	56	Borellapitiyehena (reservation for tank bund)	0 0 15
26D	Siyambalagahamulahena (railway and reservation)	0 0 35.5	58	Sewandarawekumbureismatta	0 0 37
26E	Gansabhawa road (road across railway)	0 0 38.3	60	Migahamula-aswedduma <i>alias</i> Ehatugahamulakumbura	0 1 25
26F	Siyambalagahamulahena (railway and reservation)	7 3 30.3	61	Ela (stream)	0 0 24
26G	Migahamulahena (railway and reservation)	2 0 10.5	65	Morugamawewapaulahena, Wilandagollekalatuwaweyaya, and Wewakotuwenyaya	95 1 28
26H	Do. (do. do.)	0 1 25.7	66	Wan ela (stream)	0 0 12
26I	Gansabhawa road (road across railway)	0 1 0.3	67	Nagollemukalana <i>alias</i> Atdanduwawa	7 1 36
26J	Do. (do. do.)	0 0 16.6	68	Wan ela (stream)	0 0 4
			71	Kanuketiyehena	0 2 8
			72	Part of Kanuketiyehena (stream)	0 0 19
					579 2 25.9

and bounded as follows: on the north by the village limits of Mahakonwewa and Talangedera, part of road to Nikawewa (the village limit of Talangedera); on the east by the village limits of Talangedera, Pailigama, Dunupotagama; on the south by the village limit of Dunupotagama, part of Kanuketiyehena (the village limit of Dunupotagama), the village limits of Dunupotagama, and Karuwalagaswewa; on the west by the boundary of the Katuwana korale (the village limit of Karuwalagaswewa), the village limits of Kumbukwewa and Nettipolagama.

NOTE.—The following lots lying within the above-mentioned boundaries are excluded from this notice, and their aggregate acreage of 65 acres and 6 perches is not included in the acreage of 579 acres 2 roods and 25.9 perches given above:—

Block survey preliminary plan 1,854.

Lot.	Name of Land.	Extent, A. R. P.	Lot.	Name.	Extent, A. R. P.
14	Kongahamulawatta	1 3 15	B 43	Bogahamulahena	2 1 27
15	School compound	0 0 7	B 57	Kumbukgahamulawatta <i>alias</i> Migahamulawatta	2 1 6
17	Dangahawatta <i>alias</i> Moragamawewa and Ihalawatta	1 3 29	B 59	Migahamulakamata	0 0 19
19	Galagodawatta (school and garden)	0 1 26	B 62	Diullewemahawelyaya	32 0 7
A 45	Kudawalakumbura	0 1 27	B 63	Migahamulahena	1 2 21
A 46	Diullewekudawalakumbura	8 0 18	B 64	Namadagahadalupotakumbura	1 3 0
B 38	Kumbukgahawalawatta <i>alias</i> Diulgahamulawatta	0 1 10	B 69	Kumbukgahakumbura	2 0 11
B 39	Ambagahamulawatta	0 0 20	B 70	Do.	1 0 14
B 40	Do.	0 1 16	B 73	Do.	0 2 38
B 41	Wewakotuwendawatta	0 2 33			65 0 6
B 42	Helambagahamulawatta	6 2 22			



Surveyor-General's Office,
Colombo, May 5, 1922.

Scale of 20 Chains to an Inch.

Kurunegala S. O. 44—1922.

C. H. VINCE,
for Surveyor-General.

Ratnapura Notice No. 8,156.

Notice under "The Waste Lands Ordinances of 1897, 1899, 1900, and 1903."

TAKE notice that unless within three months from August 11, 1922, the persons, if any, who claim any interest in the lands hereinafter mentioned or in any one or more of such lands or to some interest therein make claim in person or in writing to the said lands or any of them or to some interest therein to M. M. Wedderburn, Esq., Special Officer appointed under section 28 of "The Waste Lands Ordinances of 1897, 1899, 1900, and 1903," at his office at Colombo :

Such Special Officer, in pursuance of the powers vested in him by the said Ordinances, will declare by writing under his hand that the said lands, or such of them as to which no claim has been made, are the property of the Crown.

M. M. WEDDERBURN,
Special Officer.

NOTE.—A claim to a right of way over the said lands or any of them is a claim to an interest in the land or lands.

Description of the Lands referred to.

The following lots situated in the village of Kahawatta, in the Uda pattu of the Nawadun korale of the Ratnapura District, in the Province of Sabaragamuwa, as described in the annexed diagrams:—

I.—Block survey preliminary plan 183.

Lot.	Name of Land.	Extent, A. R. P.	Lot.	Name of Land.	Extent, A. R. P.
9	Wattagodahena	1 1 11	132	Irrigation channel	0 0 16
20	Gansabhawa road	0 0 24½	135	Pothuwilagodellehena	0 0 23
21	Wattagodahena	1 0 31	136½	Pothuwiladeniye-ela (stream)	0 0 1
28	Trench	0 0 0½	141	Lelwalahena	2 0 2
30	Irrigation channel	0 0 1¼	142	Irrigation channel (stream)	0 2 5
33	Do.	0 0 10	144	Pothuwilagodahena	0 2 23
43½	Kirimadapola-dola (stream)	0 0 0¾	145	Do.	1 0 8
49	Gansabhawa road	0 0 30¾	147	Pansalewalawwewattehena <i>alias</i> Kirikumburegodahena	0 3 14
55	Heelage-dola (stream)	0 0 3¼	148	Mala-dola (stream)	0 0 11
58	Gansabhawa road	0 0 19½	149	Tibbotuhena <i>alias</i> Galandahena	0 0 2
61	Do.	0 0 16½	151	Do. Galabodahena	2 3 2
67	Hal-dola	0 0 7¼	152	Arachchilagehena	1 1 0
68	Bataketiyudahakellehena (reser- vation for stream)	0 0 23	154	Kirimadupolahena	1 0 34
69	Gansabhawa road	0 0 1	155	Heege-dola (stream)	0 1 10
74	Do.	0 0 3	161	Arambehena	0 3 33
75	Bataketiyehena	0 0 3	164	Kirimadupoladola (stream)	0 0 28
77	Heendeniyagodakella	0 0 17¼	171	Do. (do.)	0 0 3
78	Gansabhawa road	0 1 3	180	Dry stream	0 0 1
79	Heendeniyagodellakella	0 1 2¾	181	Do.	0 0 3
81	Heen-dola (stream)	0 0 2¼	184	Stream	0 0 3
82	Nilagama-ela and Hal-dola (streams) (half area)	0 2 8	185	Do.	0 0 4
83	Panawenna-ela and Wey-ganga (streams) half area	1 2 25	189	Gansabhawa road	0 2 26
85	Main road	2 1 20·25	198	Stream	0 0 3
87	Lelwalahena	3 0 16	203	Channel and Kirimadupola-dola (stream)	0 0 21
98	Hal-dola (stream)	0 3 38	214	Footpath	0 0 10
99	Haldolehena (reservation for stream)	2 3 38	224	Heege-dola (stream)	0 0 5
101½	Heen-dola (stream)	0 0 6	228	Gansabhawa road	0 0 23
104	Haldolahena	0 1 12	233	Stream	0 0 4
112	Galendehena	2 0 29	236	Mahaowita	2 0 15
117	Stream	0 1 2	237	Gansabhawa road	0 0 25
125	Lelwalahena	0 1 9	241	Hal-dola (stream)	0 0 22
127	Stream	0 0 2	242	Bataketiyehena	1 2 10
128	Lelwalehena	0 0 18	243	Gansabhawa road	0 1 1
129	Do. (island)	0 0 9	246	Heen-dola (stream)	0 0 4
130	Lelwalehena	0 0 4	248	Heendneyagodakella	2 3 26
131	Do.	0 1 35	249	Wey-ganga (stream) (half area)	5 0 17
					45 0 0¾

and bounded as follows: on the north by the village limit of Nilagama (part of Nilagama-ela, part of Hal-dola), the village limits of Nilagama and Moratota; on the east by the village limit of Kattange; on the south by the boundary of the Atakalari korale, part of Wey-ganga; on the west by the village limit of Kapuhentota (part of Panawenna-ela), the village limit of Panawenna (part of Nilagama-ela).

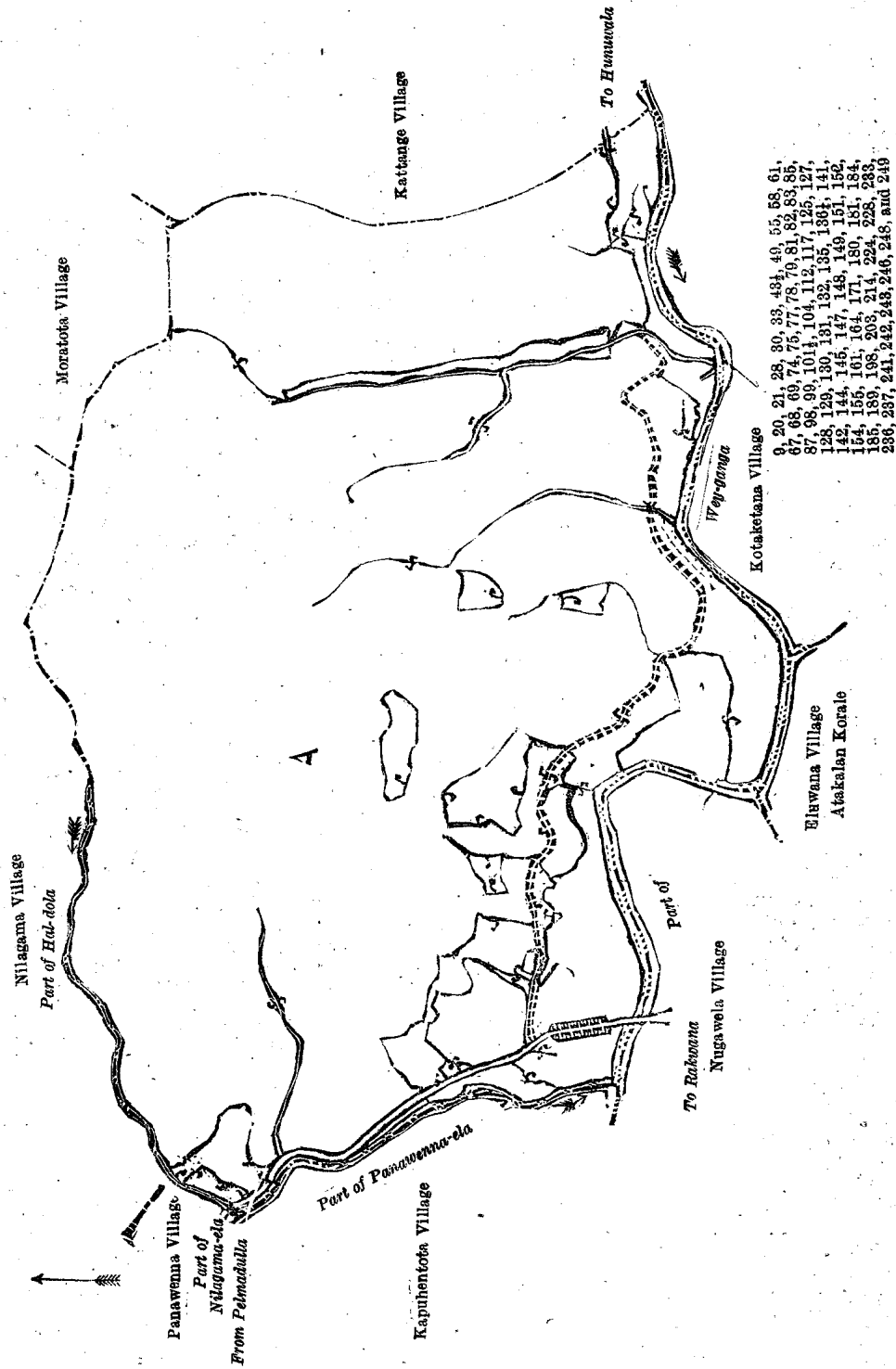
NOTE.—The following lots lying within the above-mentioned boundaries are excluded from this part of the notice, and no part of their aggregate acreage of 403 acres 3 roods and 2¼ perches is included in the acreage of 45 acres and 0¼ perches given above:—

Block survey preliminary plan 183.

Lot.	Name of Land.	Extent, A. R. P.	Lot.	Name of Land.	Extent, A. R. P.
A 1	Mahapothuwilekumbura	0 1 32½	A 26A	Mahaliyaddegodellewatta	0 0 0·18
A 2	Patuwillekumbura	0 1 10	A 27	Do.	0 0 0½
A 3	Galawatta	0 1 28	A 29	Galwallegederawatta <i>alias</i> Gal- walleradagewatta	0 0 23½
A 4	Mahaliyaddegodella	0 0 31	A 31	Galwalleradagewatta	0 0 1½
A 5	Mahaliyadda	0 1 24½	A 32	Alutwatta	0 0 31½
A 6	Potuwilgodakumbura	0 2 21½	A 34	Kolonnegalutwatta	0 0 10
A 7	Potuwilgodagodella	0 0 17	A 35	Kompolakumburegoda	0 0 7
A 8	Potuwillegodella	0 0 19	A 36	Do.	0 0 6½
A 9½	Wattagodahena	0 1 6¼	A 37	Kompolakumbura	0 0 21½
A 9¾	Do.	0 0 35	A 38	Arachchilayehena	0 0 2
A 10	Kannattewatta	0 0 19½	A 39	Pansalawatta	0 1 1¼
A 11	Gilimallegederawatta	0 2 16½	A 40	Alutgederawatta <i>alias</i> Mora- gahawatta	0 1 4¾
A 12	Wallepotakumbura	0 2 32	A 41	Walpothagodella	0 0 20¾
A 13	Wittanegekelakumbura	0 2 17	A 42	Pahalamoragahawatta	0 0 18¾
A 14	Awadanneliyadda	0 2 1	A 43	Kahatagahawatta	0 0 24½
A 15	Delgahawatta	0 1 33	A 44	Do.	0 0 37
A 16	Pittawatta	0 1 32	A 44A	Do.	0 0 1½
A 17	Bandara-aswedduma	0 0 23½	A 45	Uddaliyadda	0 0 4½
A 18	Galwallegederawatta	0 1 13	A 46	Bomaluaradagewatta	0 0 31½
A 19	Kolonnegalutwatta	0 0 2	A 47	Pallikonageudahawatta	0 0 24¾
A 22	Potuwillegodella	0 1 21½	A 48	Do.	0 0 4¼
A 23	Potuwilpahalakella	0 0 35¼	A 50	Pansalewalauwewatta <i>alias</i> Badahelagewatta	0 0 21½
A 24	Kiriammawattagodella	0 0 26·5	A 51	Do.	0 1 4
A 24A	Do.	0 0 6·5			
A 25	Mahaliyaddegodellawatta	0 0 12¾			
A 26	Mahaliyaddegodellewatta	0 0 0·32			

Lot.	Name of Land.	Extent, A. R. P.	Lot.	Name of Land.	Extent, A. R. P.
A 52	Badahellegewatta	0 1 5½	A 153	Kahawatta estate	17 1 7
A 53	Heendeniyaowita	0 0 0½	A 156	Do.	1 2 18
A 54	Badahellegewatta	0 0 7½	A 157	Heelegedola-aramba	0 1 26
A 56	Badahellagewattahena	0 0 4½	A 158	Do.	0 1 4
A 57	Do.	0 0 23½	A 159	Badahellegewatta	2 2 12
A 59	Kahawatta rubber estate	0 3 17	A 160	Pansalawallawwewatta	1 1 11
A 60	Heendeniyaowita	0 0 8	A 162	Bandarawatta <i>alias</i> Udaha-	
A 62	Mahadeniyagodakella	0 0 26¾		moragahawatta	1 2 23
A 63	Mahadeniya	0 0 10	A 163	Kalumannalagewatta	1 2 6
A 64	Kahawatta rubber estate	0 1 7	A 165	Pansalawallawwewatta	1 1 23
A 65	Haldolahena	0 0 20	A 166	Udahawatta	0 0 23
A 66	Weralugaswatta	0 0 25½	A 167	Bomaluwewatta	0 2 17
A 70	Potuwillegodella	0 0 8¾	A 168	Dambagahakoratuwawatta	0 1 4
A 71	Potuwillepahalakella	0 0 5	A 169	Kahatagahawatta	0 0 7
A 72	Kiriammawattagodella	0 0 0¾	A 170	Do.	0 0 29
A 73	Kahawatta tea estate	0 2 29½	A 172	Do.	0 1 6
A 76	Do.	0 2 15·25	A 173	Moragahawatta	1 0 34
A 80	Do.	0 0 1	A 174	Do.	0 1 23
A 84	Lelwalahenewatta	0 0 12	A 175	Walapathegoda	0 0 2
A 85A	Kiriammawattagodella	0 0 0·75	A 176	Alutgederawatta	0 0 26
A 86	Lelwalahenewatta	0 3 24	A 177	Nagahahena	0 1 14
A 88	Kahawatta estate	27 0 10	A 178	Nagahenewatta	0 3 4
A 89	Estate road	0 0 12	A 179	Pansalawatta	0 1 0
A 90	Kahawatta estate	0 1 0	A 182	Arachchilagewatta	1 1 12
A 91	Estate road	0 0 28	A 183	Do.	0 1 16
A 92	Kahawatta estate	7 1 2	A 186	Alutwatta	0 2 11
A 93	Do. (part of T. P. 251,957)	100 2 11	A 187	Do.	0 2 6
A 93½	Do. (part of T. P. 251,957) reservation for trig. station)	0 1 4	A 188	Galwalegederawatta	0 0 19
A 94	Hal-dola stream (part of T. P. 251,957)	0 0 38	A 190	Udahagederawatta <i>alias</i> Mahawatta	1 0 13
A 94½	Kahawatta estate	4 1 25	A 190A	Do.	0 1 4
A 94½	Udadeniya	0 2 9	A 191	Mahaliyadda, Potuvilagodella, Walapotukumbura, Bandara-aswedduma, Hirikumbura	5 3 37
A 94½	Kahawatta estate	1 1 26	A 192	Bogahaliaddehirikumbura	2 1 4½
A 95	Stream (part of T. P. 251,957)	0 0 18	A 192A	Kiriammawattakumbura	0 0 1·5
A 96	Do. (do.)	0 0 22	A 192B	Do.	0 0 0½
A 97	Do.	0 1 6	A 192½	Potuwilagodellawatta	0 0 24
A 97½	Kahawatta estate	0 0 35	A 193	Kiriammawattagodella	0 1 19
A 99½	Nilagama estate	1 3 5	A 193A	Mahaliyaddegodellawatta	0 0 7
A 99½	Do.	0 0 11	A 193B	Do.	0 0 3
A 99½	Do.	0 0 36	A 193C	Trench	0 0 1
A 99½	Do.	0 0 25	A 193D	Kiriammawattagodella	0 0 8
A 99½	Do.	0 0 7	A 193½	Potuwiladeniya	0 0 3
A 100	Do. (part of T. P. 251,957)	48 2 0	A 194	Mawassa wewatta	0 2 14
A 101	Heen-dola (stream) (do.)	0 0 17	A 195	Bandara-aswedduma	0 3 13
A 102	Kahawatta estate	3 2 1	A 196	Galwalegederawatta	0 0 31
A 103	Nilagama estate	3 1 31	A 197	Kolonnegealutwatta	0 2 19
A 105	Kahawatta estate	28 2 4	A 199	Honpola kumburegoda	0 0 0½
A 105½	Heelegedolearamba	0 1 1	A 200	Honpolakumbura	0 3 8
A 106	Kahawatta estate	9 1 37	A 201	Pansalawatta	0 0 12
A 107	Do.	2 2 11	A 202	Honpolawatta	0 0 29
A 109	Do.	12 2 2	A 204	Alutgederawatta	0 0 37
A 110	Do.	8 0 9	A 205	Walapatha	0 0 10
A 110½	Do. (reservation for trig. station)	0 0 19	A 206	Walapathagoda	0 1 10
A 111	Kahawattekandewatta	4 1 13	A 207	Walapatha	1 0 32
A 113	Kahawatta estate	12 1 38	A 208	Palleliyaddegoda	1 2 9
A 114	Do.	15 3 27	A 209	Puhukosgahawatta	1 3 12
A 115	Gahalakoratuwawatta	3 0 21	A 210	Udaliyadda	1 1 3
A 116	Estate path	0 0 18	A 211	Kahatagahawatta	0 1 14
A 118	Gahalakoratuwawattahena	0 1 11	A 212	Do.	0 0 0½
A 119	Gahalakoratuwawatta	0 3 9	A 213	Do.	0 0 1
A 120	Kahawatta estate	0 0 19	A 215	Mudiyansegewatta	0 3 2
A 121	Lelwalewatta	0 0 11	A 216	Do.	0 1 32
A 122	Do.	0 3 33	A 217	Rannilagewatta, Pattiyawatta, Udahawallawwewatta, Giran-genilamagewatta	5 3 17
A 123	Horagahalangawadiyewatta	0 0 6	A 218	Bomaluwawatta	0 0 3
A 124	Do.	0 1 11	A 219	Do.	0 1 14
A 133	Kahawatta estate	7 1 3	A 220	Udahawatta	1 0 7
A 134	Lelwalehenawatta	0 1 10	A 221	Pansalawallawwewatta	0 1 16
A 136	Pothuwillegodellawatta	0 2 29	A 222	Heenowita, Badahellegewatta	0 1 7
A 136½	Pothuwiladeniya	0 0 7	A 223	Badahellegewatta	0 0 6
A 136½	Do.	0 0 3	A 225	Heenowita	0 0 23
A 137	Kiriammawattagodella	0 0 11	A 226	Kebetadeniyeowita, Katadeniyaowita	0 3 6
A 138	Pothuwillawatta	0 0 11	A 227	Heenowita	0 3 29
A 140	Lelwalahena	0 0 34	A 229	Kahawatta estate	0 0 26
A 143	Pothuwilayayakumbura	5 0 18	A 230	Mahadeniyagodakella	0 0 0½
A 146	Kanattawatta	1 2 18	A 231	Do.	0 0 1
A 150	Galabodahena	0 2 19	A 232	Mahadeniya	1 1 21
			A 234	Mahadeniyegodawatta	0 1 11

Lot.	Name of Land.	Extent, A. R. P.	Lot.	Name of Land.	Extent, A. R. P.
A 235 ..	Mahadeniyagodaowita	.. 0 1 14	A 245 ..	Nilagama estate	.. 0 1 11
A 238 ..	Weralugaswatta	.. 0 3 27	A 247 ..	Heendeniya 0 3 7
A 239 ..	Kahawatta estate	.. 0 0 4			
A 240 ..	Mahaowitawatta	.. 0 0 30			403 3 2½
A 244 ..	Kahawatta estate	.. 0 0 11			



Surveyor-General's Office,
Colombo, September 28, 1920.


Scale of 16 Chains to an Inch.

F. J. SALMON,
for Acting Surveyor-General.

II.—Block survey preliminary plan 183.

Lot.	Name of Land.	Extent, A. R. P.
36 ..	Hompalakumburegoda	.. 0 0 6½

and bounded as follows: on the north, east, south, and west by a stream.



Surveyor-General's Office,
Colombo, June 14, 1922.

Scale of 4 Chains to an Inch.

C. H. VINCE,
for Surveyor-General.

III.—Block survey preliminary plan 183.

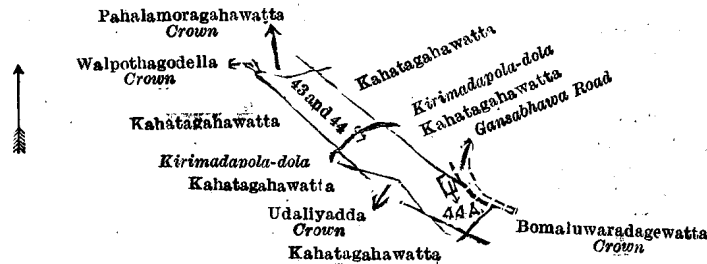
Lot.	Name of Land.	Extent, A. R. P.
43	Kahatagahawatta	0 0 24½
44	Do.	0 0 37
(Exclusive of the dola passing through the land.)		0 1 21½

and bounded as follows : on the north by Pahalamoragahawatta acquired by the Crown, Kahatagahawatta (private); on the east by Kahatagahawatta (private), a Gansabhawa road, Bomaluwaradagewatta acquired by the Crown; on the south by Kahatagahawatta (private), Udaliyadda acquired by the Crown, Kahatagahawatta (private); on the west by Kahatagahawatta (private), Walpothagodella acquired by the Crown.

NOTE.—The following lot lying within the above-mentioned boundaries is excluded from this part of the notice, and its extent of 1½ perches is not included in the extent of 1 rood and 21½ perches given above :—

Block survey preliminary plan 183.

Lot.	Name of Land.	Extent, A. R. P.
44A	Kahatagahawatta	0 0 1½



Surveyor-General's Office,
Colombo, June 14, 1922.


Scale of 4 Chains to an Inch.

C. H. VINCE,
for Surveyor-General.

IV.—Block survey preliminary plan 183.

Lot.	Name of Land.	Extent, A. R. P.
85A	Kiriammawattagodella	0 0 0.75

and bounded as follows : on the north and east by the main road from Pelmadulla to Rakwana ; on the south and west by Kiriammawattagodella claimed by Dharmasenapatabendige Dona Lucyhamy.



Surveyor-General's Office,
Colombo, June 14, 1922.

Scale of 4 Chains to an Inch.

C. H. VINCE,
for Surveyor-General.

V.—Block survey preliminary plan 183.

Lot.	Name of Land.	Extent, A. R. P.
193c	Trench	0 0 1

and bounded as follows : on the north by a trench claimed by Usubu Lebbe Marikar Salihu Marikar ; on the east by Mahaliyaddagodellawatta acquired by the Crown ; on the south by Bogahaliyaddehrikumbura claimed by Bowala Radage Punchi Bastia and others ; on the west by Kiriammawattagodella acquired by the Crown.



Surveyor-General's Office,
Colombo, June 14, 1922.

Scale of 4 Chains to an Inch.

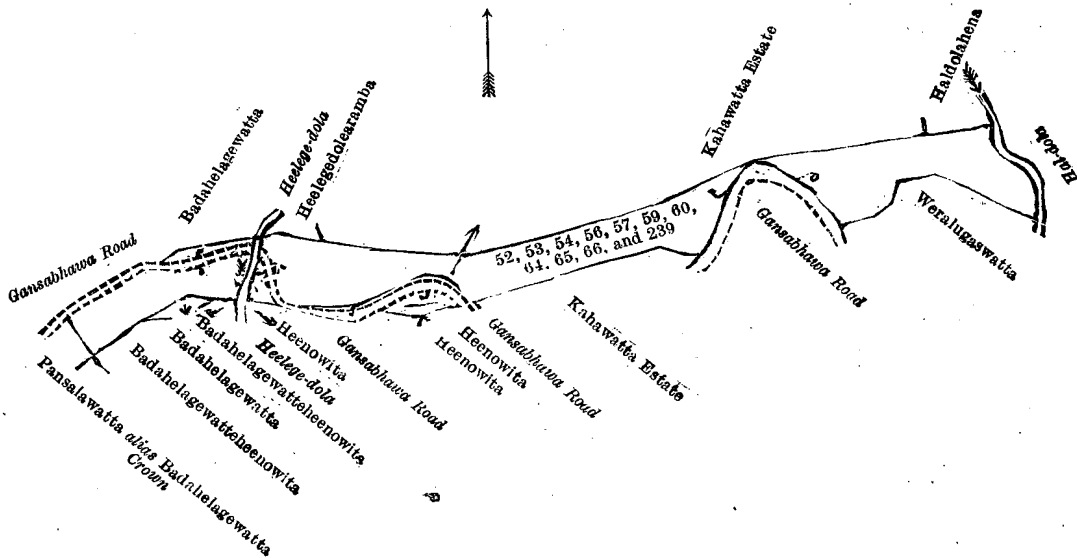
C. H. VINCE,
for Surveyor-General.

VI.—Block survey preliminary plan 183.

Lot.	Name of Land.	Extent, A. R. P.	Lot.	Name of Land.	Extent, A. R. P.
52 ..	Badahelagewatta 0 1 5½	64 ..	Kahawatta rubber estate 0 1 7
53 ..	Heendeniyaowita 0 0 0½	65 ..	Haldolahena 0 0 20
54 ..	Badahelagewatta 0 0 7½	66 ..	Weralugaswatta 0 0 25½
56 ..	Badahelagewattahena 0 0 4½	239 ..	Kahawatta estate 0 0 4
57 ..	Do. 0 0 23½			
59 ..	Kahawatta rubber estate 0 3 17			2 0 2½
60 ..	Heendeniyaowita 0 0 8			

(Exclusive of the stream and road passing through the land.)

and bounded as follows : on the north by a Gansabhawa road, Badahelagewatta claimed by Kahawatta Rammenika and others, Heeledolearamba claimed by Mudiyansele Rammenika and others, Kahawatta estate claimed by the Pelmadulla Tea and Rubber Company, Haldolahena claimed by ditto ; on the east by the Hal-dola ; on the south by Weralugaswatta claimed by Pansalawatte Mudiyansele Rammenika and another, a Gansabhawa road, Kahawatta estate claimed by the Pelmadulla Rubber Company, a Gansabhawa road, Heenowita claimed by Pansalawatte Mudiyansele Rammenika and another, a Gansabhawa road, Heenowita claimed by Pansalawatte Mudiyansele Rammenika and another, Badahelagewatte Heenowita claimed by Pansalawatte Mudiyansele Rammenika and another, Badahelagewatta claimed by ditto, Badahelagewatte Heenowita claimed by ditto ; on the west by Pansalawatta *alias* Badahelagewatta acquired by the Crown.



Surveyor-General's Office,
Colombo, June 14, 1922.

Scale of 4 Chains to an Inch.

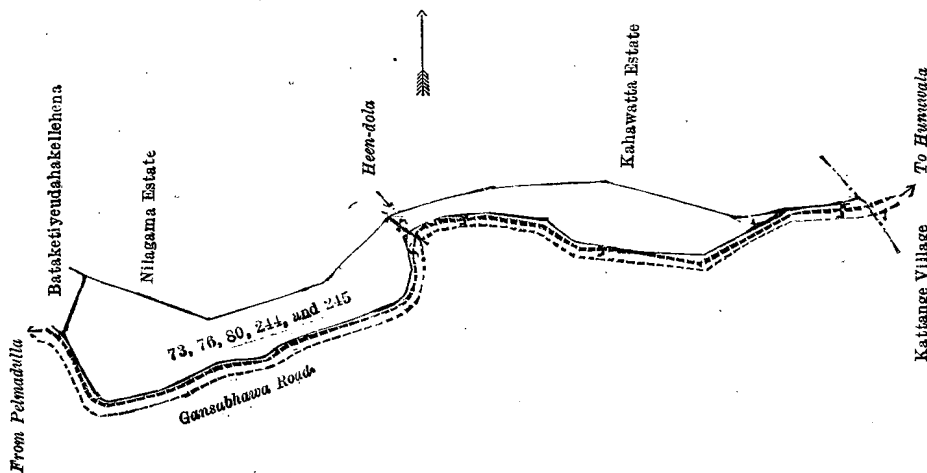
C. H. VINCE,
for Surveyor-General.

VII.—Block survey preliminary plan 183.

Lot.	Name of Land.	Extent, A. R. P.	Lot.	Name of Land.	Extent, A. R. P.
73 ..	Kahawatta tea estate 0 2 29½	245 ..	Nilagama estate 0 1 11
76 ..	Do. 0 2 15·25			
80 ..	Do. 0 0 1			1 2 27½
244 ..	Kahawatta estate 0 0 11			

(Exclusive of the dola passing through the land.)

and bounded as follows : on the north by Nilagama estate claimed by the Pelmadulla Tea and Rubber Company, Kahawatta estate claimed by the Pelmadulla Tea and Rubber Company ; on the east by the village limit of Kattange ; on the south by the Gansabhawa road from Hunuwala to Pelmadulla ; on the west by the Gansabhawa road from Hunuwala to Pelmadulla, Bataketiyeudahakellehena claimed by the Pelmadulla Tea and Rubber Company.



Surveyor-General's Office,
Colombo, June 14, 1922.

Scale of 4 Chains to an Inch.

C. H. VINCE,
for Surveyor-General.

Uva Notice No. 8,157.

Notice under "The Waste Lands Ordinances of 1897, 1899, 1900, and 1903."

TAKE notice that unless within three months from August 11, 1922, the persons, if any, who claim any interest in the land hereinafter mentioned make claim in person or in writing to the said land or to some interest therein to M. M. Wedderburn, Esq., Special Officer appointed under section 28 of "The Waste Lands Ordinances of 1897, 1899, 1900, and 1903," at his office at Colombo:

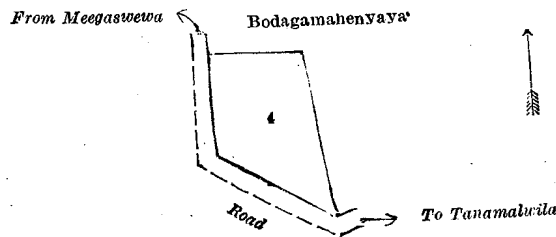
Such Special Officer, in pursuance of the powers vested in him by the said Ordinances, will declare by writing under his hand that the land, to which no claim has been made, is the property of the Crown.

M. M. WEDDERBURN,
Special Officer.

NOTE.—A claim to a right of way over the said land is a claim to an interest in the land.

Description of the Land referred to.

The land commonly called or known as Government school and compound, situated in the village of Bodagama, in the Sittarama palata korale of the Wellawaya division, in the Province of Uva, containing in extent 2 roods and 17 perches shown as lot 4 in topo preliminary plan 30 and in the annexed diagram, and bounded as follows: on the north and east by Bodagamahenyaya to be declared the property of Ruhu Maha Kataragama dewale under the Waste Lands Ordinances; on the south and west by the road from Tanamalwila to Meegaswewa.



Surveyor-General's Office,
Colombo, June 23, 1922.

Scale of 4 Chains to an Inch.

Uva S. O. 1—1922.

C. H. VINCE,
for Surveyor-General.

LAND SALES IN THE WESTERN PROVINCE.

No. 3,350, W. P.—The Government Agent, Western Province, will on Thursday, September 28, 1922, at 12 noon, at his Office in Colombo, put up to auction, for sale or settlement, or will otherwise dispose of, the under-mentioned portions of Crown land, in accordance with the regulations of Government regarding land sales. Forty-two allotments of land situated in the Siyane korale east, Salpiti korale, Colombo Mudaliyar's division, and Hewagam korale divisions of the Colombo District of the Western Province.

Lot.	Name of Land.	Name of Applicant.	Description.	Extent.	
				A.	R. P.
Preliminary plan 17,616. Village—Matalana, Udugaha pattu, Siyane korale east.					
1	Alubogahadeniyepillewa ..	G. D. C. Wickremesinghe, Fiscal Officer, Welagedera	Owita ..	1	1 35
Preliminary plan 16,947. Village—Kiriwattuduwa, Udugaha pattu, Salpiti korale.					
1	Payapihinagalalanda ..	Amaratunge Peiris Appu	Atchimaddumage do. ..	6	1 3
Preliminary plan 17,440. Village—Welikada, Municipal Limits of Colombo.					
1	Visuduharama ..	—	Encroachment by Mr. P. C. Fernando	0	0 2
2	Do. ..	—	do. ..	0	0 1.03
3	Cuppiawatta ..	—	Encroachment by Mr. A. L. de Silva, 71, Temple road	0	0 3.05
3A	Do. ..	—	Encroachment by Mr. P. de S. Kularatne, Ananda College	0	0 1.81
4	Do. ..	—	Encroachment by Mr. A. L. de Silva of Waragoda, Salpiti korale east	0	0 0.85
4A	Do. ..	—	Encroachment by Mr. P. de S. Kularatne, Ananda College	0	0 1.02
5	Do. ..	—	Encroachment by Mr. N. D. S. Gunasekera	0	0 0.76
6	Do. ..	—	do. ..	0	0 1.06
7	Do. ..	—	Encroachment by M. Paitinahami	0	0 1
8	Do. ..	—	do. ..	0	0 3.52
11	Karlsruhue Gardens ..	—	Encroachment by Mr. Peter de Silva	0	0 3.56
12	Do. ..	—	do. ..	0	0 0.20
13	Do. ..	—	Encroachment by Mr. Gabriel de Silva	0	0 5.14
14	Do. ..	—	do. ..	0	0 1.01
15	Do. ..	—	Encroachment by Mr. Peter de Silva	0	0 0.74
16	Do. ..	—	do. ..	0	0 5.27

Lot.	Name of Land.	Name of Applicant.	Description.	Extent.	
				A. R. P.	
18	Cuppiawatta	—	Encroachment by Mr. P. C. Fernando	0	0 0 09
19	Do.	—	Encroachment by Mr. C. Jayasooriya	0	0 3 31
Preliminary plan 17,612. Village—Atigala, Meda pattu, Hewagam korale.					
1	Talgashena	—	Encroachment by Mr. E. C. de Fonseka	0	0 39
Village—Panaluwa, Meda pattu, Hewagam korale.					
2	Indigahadeniya	Y. Paulu Perera	Paddy field	6	1 19
3	Do.	do.	Encroachment by Pedige Magilis Fernando and Henadirapatirage Johanis	0	1 36
4	Do.	Mr. D. N. D. Jayasuriya	Paddy field	3	2 12
7	Horagaslanda	Henadirapathirage Pabilis and Batugederage Davith of Atigala	Chena	3	2 18
8	Galabendikissiya	Bulathsinhalage Don Sadiris Perera and Singappulige Don Siyadoris Perera	Deniya	5	0 10
9	Do.	do.	High land	3	0 17
10	Kirimetiwaladeniya	Urdugodapatirage Semis Singho and Henadirapatirage Singhone	Deniya	3	0 13
11	Barawadeniya	S. Garlis Jayasundara	do.	4	0 12
12	Ihikadabarawadeniya	T. Don Sarnelis	Deniya and paddy field	4	3 0
13	Kekunagahagodella	Mr. D. N. D. Jayasuriya	Chena	10	2 31
14	Do.	do.	do.	0	2 6
Preliminary plan 17,115. Village—Mabula, Udugaha pattu, Hewagam korale.					
1	Mellagalanda	—	Rupasinghe Muhandiramge Peiris Jayawardena (defaulter)	0	2 30
Preliminary plan 17,709. Village—Panaluwa, Meda pattu, Hewagam korale.					
1	Mahayayelanda	D. J. Dias of Migoda	Chena	1	0 6
Preliminary plan 17,758. Village—Atigala, Meda pattu, Hewagam korale.					
1	Kudaluwalakumbura	—	Encroachment by H. Don Cornelis, ex Police Vidane, Atigala	1	0 2
6	Gallellewanata of Ihikadabarawa	Weliwitnalage Cornis and W. Babbu Singho	Chena	1	1 37
7	Do.	do.	Deniya	1	0 33
8	Eldeniya	Samaratunga Liyanage Don Pabilis of Hanwella	Chena	1	0 37
9	Do.	do.	Deniya	3	1 39
10	Do.	P. Don James and P. Don Suwathan	Deniya	8	1 0
12	Batayakumburalanda	—	Low jungle	0	1 34
13	Eldeniya	S. Bastian and S. Marthelis	Deniya	4	1 35

Upset price per acre varying from Rs. 60 to Rs. 20,000. Further information regarding these lands may be obtained from the Government Agent, Western Province, and respecting their plans from the Surveyor-General.

Colonial Secretary's Office,
Colombo, August 9, 1922.

B. HORSBURGH,
Acting Colonial Secretary.

LAND SALES IN THE CENTRAL PROVINCE.

No. 2,602, C. P.—The Government Agent, Central Province, will on Friday, November 3, 1922, at 1.30 P.M., at his office in Kandy Kachcheri, put up to auction, for sale or settlement, or will otherwise dispose of, the under-mentioned portions of Crown land, in accordance with the regulations of Government regarding land sales. Six allotments of land situated in the Uda palata division of the Kandy District of the Central Province.

Lot.	Name of Land.	Name of Applicant.	Description.	Extent.		Upset price per acre, Rs.
				A. R. P.		
1	Pambemada	R. A. Somaliya (deceased)	Deniya open land	0	0 24	56
2	Do.	do.	Paddy field	1	1 3	56
Preliminary plan 7,304. Village—Pallepitiya in Ganga Ihala korala of Uda palata division. Claimant—Crown.						
3	Illattemada or Mannawatagoda	—	Tea 8 years old	0	3 21	356*
4	Illattemada	—	New clearing	1	0 30	206*
6	Illattemadawatta	—	Contains tea 12 years old	0	0 21	356*
Preliminary plan 6,607. Village—Dunukeulla in Kandukara Ihala korale of Uda palata division. Claimant—Crown.						
1	Welagodahinna	—	Patana	0	3 39	36

* Re-advertised.

Further particulars regarding these lands can be obtained from the Government Agent, Central Province, and their plans from the Surveyor-General.

Colonial Secretary's Office,
Colombo, August 8, 1922.

B. HORSBURGH,
Acting Colonial Secretary.

No. 2,603, C. P.—The Government Agent, Central Province, will on Friday, October 20, 1922, at 1.30 P.M., at his office in Kandy Kachcheri, put up to auction, for sale or settlement, or will otherwise dispose of, the under-mentioned portions of Crown land, in accordance with the regulations of Government regarding land sales. Four allotments of land situated in the Tumpane division of the Kandy District of the Central Province.

Lot.	Name of Land.	Name of Applicant.	Name of Claimant.	Description.	Extent.			Upset price per acre, Rs.
					A.	R.	P.	
Preliminary plan 6,289. Village—Aludeniya in Uda palata korale of Tumpane division.								
1131	Kongollamedakele	—	Crown	Heavy jungle	3	2	34	61
Preliminary plan 7,265. Village—Aludeniya in Uda palata korale of Tumpane division.								
1	Millagollamukalana	—	Crown	Forest	4	0	35	56*
Preliminary plan 6,916. Villages—Dolapihilla in Galasiya pattu and Ovisa in Pallegampaha korale of Harispattu division.								
2	Medilangehena <i>alias</i> Hangaramayahena	—	M. Bandia	Chena cleared with a narrow strip of jungle towards the south-west of this lot bordering Pujapitiya estate	5	2	16	36*
3	Dewalapitiyahena	—	W. H. Kiri Etana, D. M. Mudiyanse, W. M. Ukku Banda	Chena 5 to 15 years growth	6	2	8	36*

* Re-advertised.

Further particulars regarding these lands can be obtained from the Government Agent, Central Province, and their plans from the Surveyor-General.

Colonial Secretary's Office,
Colombo, August 8, 1922.

B. HORSBURGH,
Acting Colonial Secretary.

No. 2,604, C. P.—The Government Agent, Central Province, will on Friday, November 3, 1922, at 1.30 P.M., at his office in Kandy Kachcheri, put up to auction, for sale or settlement, or will otherwise dispose of, the under-mentioned portions of Crown land, in accordance with the regulations of Government regarding land sales. Seven allotments of land situated in the Udapalata division of the Kandy District of the Central Province.

Lot.	Name of Land.	Name of Applicant.	Description.	Extent.			Upset price per acre, Rs.	
				A.	R.	P.		
Preliminary plan 6,953. Village—Within the Local Board limits of Gampola. Claimant—Crown.								
1	Pavement land	—	Contains parts of a tile roofed shed and masonry parapet wall	0	0	0.064	—*	
2	Do.	—	do.	0	0	0.030	—*	
Preliminary plan 6,363. Village—Tembiligala Pallegama in Udapalata division. Claimant—Crown. (Claimed by V. Ukku.)								
1350B	Udumullegederawatta	—	Open land	0	0	30.95	81†	
Claimant—Crown (encroachment by A. M. Tikiri Banda).								
1394A	Nagollehena or Magalapitiya	—	Contains tea bushes 10 to 15 years old	0	0	6.95	300†	
1394B	Nagollehena or Magalapitiyahena	—	do.	0	0	8.90	300†	
1395	Magalahena	—	Tea	2	3	5	300†	
Claimant—Crown (claimed by K. Siriawattu).								
1326	Aswedduma	—	Open land fit for paddy cultivation	0	1	15.5	406†	

* To be reserved.

† Re-advertised.

Further particulars regarding these lands can be obtained from the Government Agent, Central Province, and their plans from the Surveyor-General.

Colonial Secretary's Office,
Colombo, August 8, 1922.

B. HORSBURGH,
Acting Colonial Secretary.

LAND SALES IN THE SOUTHERN PROVINCE.

No. 3,937, S. P.—The Government Agent, Southern Province, will on Thursday, November 16, 1922, at 1 P.M., at his office in Galle Kachcheri, put up to auction, for sale or settlement, or will otherwise dispose of, the under-mentioned portions of Crown land, in accordance with the regulations of Government regarding land sales. Fifteen allotments of land situated in the Bentota-Walallawiti korale division of the Galle District of the Southern Province.

Lot.	Name of Land.	Name of Applicant.	Description.	Extent.			Upset price per acre, Rs.
				A.	R.	P.	
Preliminary plan 11,427. Village—Yatagala. Claimants—(1) T. H. Kaisi and (2) H. H. Meida.							
3	Kurunduwatta-addarakumbura <i>alias</i> Parapawaturewela	L. P. A. Wickremaratna, Korale Arachi of Kosgoda	Paddy field	4	1	0	100
Preliminary plan 12,137. Village—Igala. Claimant—Crown.							
1	Igalakanda-addaradeniya <i>alias</i> Nugegodadeniya	J. A. Ponnasamy of Elpitiya	Deniya Plantation	1	1	26	100
Preliminary plan 12,099. Village—Rantotuwila. Claimant—P. Endoappu.							
1	Kudakanda-addarakumbura	Piyankara Radage Joni of Rantotuwila	Paddy field	0	0	15	75

Lot.	Name of Land.	Name of Applicant.	Description.	Extent.		Upset price per acre, Rs.
				A.	R. P.	
Claimant—Wijesuriya Arachchigé Nonisappu.						
2	Kiripelagahagoipola <i>alias</i> Beliketiyagoda-addarakumbura	Piyankara Radage Joni of Rantotuwila	Paddy field ...	0	1 14	75
Claimant—Crown.						
3	Kiripelagahagoipola <i>alias</i> Beliketiyagoda-addarakumbura	Piyankara Radage Joni of Rantotuwila	Marshy land ..	0	2 28	75
Claimant—P. Joniya.						
4	Beliketiyagodakele	Piyankara Radage Joni of Rantotuwila	Jungle (contains coconut trees) Plantation ..	2	0 27	75
						3.75
Claimants—(1) G. R. Buiya, (2) Jamisiya, (3) Arnoliya, (4) Podiya, (5) Podda, (6) Caroliya, (7) Mango, (8) Sopiya.						
5	Beliketiyagodawatta	Piyankara Radage Joni of Rantotuwila	Coconut garden Plantation ..	0	1 13	75
						28.50
Preliminary plan 11,848. Village—Walinguruketiya. Claimant—Crown.						
10	Galugurukele	Solomon Perera Wickremaratna of Kosgoda	High jungle ..	0	3 16	85
11	Galugurukele <i>alias</i> Kirimeti-yawekele	Tediyas Perera Wickremaratna of Kosgoda	do. ..	1	0 20	85
12	Do.	Solomon Perera Wickremaratna of Kosgoda	do. ..	0	3 38	85
Preliminary plan 12,083. Village—Migaspitiya. Claimant—Tommayahakuru Babisa.						
1	Midellagahawatta	Alagiyahakuru Asaneris of Migaspitiya	Chena Plantation ..	0	0 35	60
						20
Claimant—Alagiyahakuru Asaneris.						
2	Midellagahawatta <i>alias</i> Oluwapannakanda-addaramanana	Alagiyahakuru Asaneris of Migaspitiya	Native garden Plantation ..	0	3 8	60
						59.25
3	Oluwapannakanda-addaramanana	do. ..	Low jungle Plantation ..	0	1 24	60
						0.40
Claimant—Crown.						
4	Oluwapannakanda-addaramanana	Alagiyahakuru Asaneris of Migaspitiya.	Low jungle (not for sale)	0	0 4	—*
Preliminary plan 11,670. Village—Akadegoda. Claimant—Crown.						
	Sulwalagodakele <i>alias</i> Dehigahawelakele	Nigamuni Nadoris Mendis Jayatilleka of Kosgoda	Low jungle ..	2	0 16	100†
5	Dehigahawelakele	T. W. Heralisappu of Pita-aramba	do. ..	3	3 22	107.50†

* Reservation.

† With mining rights at Rs. 300 per acre.

Further information regarding these lands can be obtained from the Government Agent, Southern Province, and their plans from the Surveyor-General.

Colonial Secretary's Office,
Colombo, August 8, 1922.

B. HORSBURGH,
Acting Colonial Secretary.

No. 3,938, S. P.—The Assistant Government Agent, Matara, will on Saturday, September 23, 1922, at 11 A.M., at his office in the Matara Kachcheri, put up to auction, for sale or settlement, or will otherwise dispose of, the under-mentioned portions of Crown land, in accordance with the regulations of Government regarding land sales. Six allotments of land situated in the Weligam korale division of the Matara District of the Southern Province.

Lot.	Name of Land.	Name of Applicant.	Name of Claimant.	Description.	Extent.		Upset price per acre, Rs.
					A.	R. P.	
Preliminary plan 11,864. Village—Penetiya.							
1	Halpedalukgahahena	D. A. D. W. Vidanapathirana	Crown	Chena ..	25	3 6	50
Preliminary plan 11,438. Village—Midigama west.							
1	Danketiyehena	Crown	A. S. Jayawardana	Garden ..	1	1 25	200
Preliminary plan 9,978. Village—Denepitiya.							
4157	Galatibuhena	P. Odris Appu	Crown	Jungle ..	2	0 23	80
Preliminary plan 12,046. Village—Midigama west.							
1	Katumorduwa	—	Crown	Reservation	3	1 2	—*
2	Do.	D. L. P. Gunasekera	do.	Swamp	3	0 11	50
3	Do.	do.	do.	Garden	0	2 20	60†

* Not for sale.

† Exclusive of plantation.

Further particulars regarding these lands can be obtained from the Assistant Government Agent, Matara, and plans of them from the Surveyor-General.

Colonial Secretary's Office,
Colombo, August 9, 1922.

B. HORSBURGH,
Acting Colonial Secretary.

No. 3,939, S. P.—The Assistant Government Agent, Matara, will on Monday, September 25, 1922, at 11 A.M., at his office in Deniyaya Resthouse, put up to auction, for sale or settlement, or will otherwise dispose of, the under-mentioned portions of Crown land, in accordance with the regulations of Government regarding land sales. Thirty-six allotments of land situated in the Morawak korale division of the Matara District of the Southern Province.

Lot.	Name of Land.	Name of Applicant.	Description.	Extent.		Upset price per acre, Rs.
				A.	R. P.	
Final village plan 16. Village—Horagala.						
18D	Dolapallahena	L. G. Harmanis	Chena ..	1	0 4	30
Final village plan 169. Village—Matugobe.						
136	Attalahena	P. L. Baronchi Appu	Jungle	24	3 8	30
120v	Yaddehiwelakumbura	D. W. R. Wijesekera	Paddy	0	0 19	240

Lot.	Name of Land.	Final village plan 125. Village—Kiriweldola.			Extent.	Upset price per acre, Rs.
		Name of Applicant.	Description.	A. R. P.		
8L	Pallegedarawatta	R. Jaleshamy	Garden	0 1 39	20*	
8M	Do.	J. Andiris and another	do.	0 2 37	20*	
8N	Do.	do.	do.	0 2 12	20*	
8O	Do.	R. Jalishamy	do.	0 0 11	20*	
Final village plan 9. Village—Alapaladeniya.						
7s	Hawahena	D. Baba Appu	Garden	1 0 0	15	
Final village plan 10. Village—Weliwe.						
49H	Gurubeulehena	M. G. Don Sedoris	Garden	1 0 27	25	
Final village plan 31. Village—Lewpotdeniya.						
1R	Galendagadahena	H. G. D. Nandoris	Chena	2 3 27	30	
1T	Do.	M. Dassanhamy	Garden	0 0 5	20*	
1U	Patangodahena	A. V. Don Juwanis	Chena	2 2 8	25	
1V	Patangodawatta	do.	do.	0 0 16	20	
1W	Do.	do.	Garden	0 0 6	20*	
1X	Nugahena	W. S. Singho Appu	Chena	1 1 38	25	
1E	Passehena	V. Don Cornelis	do.	4 1 10	26	
1E 2	Patangodawatta	do.	Garden	0 0 20	20*	
Block survey preliminary plan 44. Village—Rotumba.						
175K	Kudagalehena	M. H. R. Dingisa	Chena	4 3 16	15	
229E	Tennepitawatta	G. Davith	Garden	1 3 37	20	
229D	Do.	—	Reservation (not for sale)	0 1 32	—	
Final village plan 6. Village—Pitabeddera.						
37 s	Murukkandolehena	D. C. Abewardana	Chena	8 3 28	30	
37w	Malpudanahena	Dr. S. Tambipillai	do.	46 1 5	28	
Final village plan 49. Village—Kalubovitiyana.						
63B	Ambawiladeniya	D. H. Abewickrama	Paddy	5 0 37	40	
Block survey preliminary plan 33. Village—Beralapanatara.						
390	Dolayayehena	Mr. C. A. Gunaratna	Jungle	6 1 10	55	
390C	Do.	Mr. W. Guharatna	do.	4 3 0	60	
390E	Do.	Mr. A. Gunaratna	do.	4 2 0	60	
390F	Do.	do.	do.	2 1 33	55	
390G	Do.	Mr. C. A. Gunaratna	do.	0 0 30	55	
391	Lenawarahena	do.	do.	7 2 18	50	
391A	Do.	do.	do.	1 2 13	55	
391B	Do.	do.	do.	3 0 36	60	
391C	Do.	do.	do.	3 0 37	55	
412G	Kobomelladeniya	K. Kiri Appu	Paddy	0 0 14	50	
221A	Ambagasmullahena	A. K. P. D. Hendrick	Rubber land	0 1 3	50	
Block survey preliminary plan 45. Village—Kotapola.						
199	Panangalayahenedeniya	—	Deniya	0 3 20	50	
200	Do.	—	do.	0 1 9	50	

* Exclusive of plantation.

Further particulars regarding these lands can be obtained from the Assistant Government Agent, Matara, and plans of them from the Surveyor-General.

Colonial Secretary's Office,
Colombo, August 9, 1922.

B. HORSBURGH,
Acting Colonial Secretary.

No 3,940, S. P.—The Assistant Government Agent, Matara, will on Wednesday, September 27, 1922, at 11 A.M., at his office in Akuressa Resthouse, put up to auction, for sale or settlement, or will otherwise dispose of, the under-mentioned portions of Crown land, in accordance with the regulations of Government regarding land sales. Sixteen allotments of land situated in the Weligam korale division of the Matara District of the Southern Province.

Lot.	Name of Land.	Final village plan 558. Village—Nimalawa.			Extent.	Upset price per acre, Rs.
		Name of Applicant.	Name of Claimant.	Description.		
11	Puhulehena <i>alias</i> Weralugahahena	N. M. M. Ismail of Galle	Crown..	Low jungle	0 0 38	80
11D	Do.	—	—	Reservation, not for sale	0 0 8	—
187	Weralugahahena	—	N. M. M. Ismail of Galle	Rubber	0 0 14	80*
187A	Do.	—	—	Reservation, not for sale	0 0 3	—
Final village plan 530. Village—Maliduwa.						
1 o	Delomkanda	D. H. de Silva	Crown..	Jungle	9 3 24	65
1P	Do.	M. D. Andrais	do.	do.	2 0 0	65
Final village plan 179. Village—Akuressa.						
137M	Ratambalaketiyedeniya	—	Goda Vitana	Field.	0 0 20	100
137N	Do.	—	do.	do.	0 0 16	100
137 o	Peellehena	—	—	Reservation, not for sale	0 1 20	—
137P	Galabodahena	—	—	do.	0 3 23	—
137Q	Do.	S. P. Don Canelis Silva	Crown..	Chena	15 1 28	85
137R	Do.	—	—	Reservation, not for sale	0 1 24	—
Preliminary plan 11,248. Village—Udabatgama.						
2	Gonatippolahena	Mr. E. W. Goonetilleka	Crown..	Jungle	11 2 18	102.50
5	Annasigalahena	do.	do.	do.	10 2 12	104

Lot.	Name of Land.	Name of Applicant.	Name of Claimant.	Description.	Extent.			Upset price per acre, Rs.
					A.	R.	P.	
6	Annasigalahena	Mr. E. W. Goonetilleka	Crown	Jungle	34	3	38	104
15	Gonatippolahena	do.	do.	do.	17	2	28	105

* Exclusive of plantation.

Further particulars regarding these lands can be obtained from the Assistant Government Agent, Matara, and plans of them from the Surveyor-General.

Colonial Secretary's Office,
Colombo, August 9, 1922.

B. HORSBURGH,
Acting Colonial Secretary.

No. 3,941, S. P.—The Assistant Government Agent, Matara, will on Thursday, September 28, 1922, at 11 A.M., at his office in Kamburupitiya Resthouse, put up to auction, for sale or settlement, or will otherwise dispose of, the under-mentioned portions of Crown land, in accordance with the regulations of Government regarding land sales. Nineteen allotments of land situated in the Gangaboda pattu division of the Matara District of the Southern Province.

Lot.	Name of Land.	Name of Applicant.	Name of Claimant.	Description.	Extent.			Upset price per acre, Rs.
					A.	R.	P.	
1	Tennahena	Mr. R. B. Gunaratna	Crown	Chena	24	2	0	150
1	Kandaketiyehena	Don Carolis	Crown	Chena	5	2	26	150
1	Hewanketiyehena	S. A. Andirishamy	Crown	Chena	1	0	38	75
1	Buharehena	—	Crown	Reservation	0	0	6	—*
2	Do.	L. Guruni	do.	Jungle	1	0	6	100
1	Mahahena	H. Danorisa	Crown	Jungle	0	3	16	75
2	Do.	do.	do.	Encroachment	0	0	26	75
3	Do.	—	do.	Reservation	0	0	20	—*
1	Naborukanda	O. de S. Kuruppu	Crown	Jungle	2	0	29	50
24	Walarakmullekuttiya	D. A. Ranaweera	Crown	Jungle	32	3	6	180
24C	Do.	do.	F. Wijesinghe	Encroachment	1	2	17	150†
24D	Do.	do.	do.	Jungle	32	1	3	180
24E	Do.	do.	D. A. A. Surasin Yapa	Encroachment	0	1	30	150†
24F	Narusseatmage	do.	do.	do.	0	0	16	150†
24G	Pinkumbura-atmage	do.	do.	do.	0	2	2	150†
24H	Walarakmullakuttiya	—	Crown	Reservation	1	3	7	—*
4	Pottadduawatta	Crown	Crown	Chena	17	2	28	100
4P	Nawalahena	do.	do.	do.	21	0	9	100
4R	Do.	do.	do.	do.	4	2	10	100

* Not for sale.

† Exclusive of cultivation.

Further particulars regarding these lands can be obtained from the Assistant Government Agent, Matara, and plans of them from the Surveyor-General.

Colonial Secretary's Office,
Colombo, August 9, 1922.

B. HORSBURGH,
Acting Colonial Secretary.

No. 3,942, S. P.—The Assistant Government Agent, Matara, will on Friday, September 29, 1922, at 11 A.M., at his office in Hakmana Resthouse, put up to auction, for sale or settlement, or will otherwise dispose of, the under-mentioned portions of Crown land, in accordance with the regulations of Government regarding land sales. Twelve allotments of land situated in the Kandaboda pattu division of the Matara District of the Southern Province.

Lot.	Name of Land.	Name of Applicant.	Description.	Extent.			Upset price per acre, Rs.
				A.	R.	P.	
39	Anduwalahena	Crown	Encroachment	0	2	12	50
16H	Borollehena	M. A. Sadiyas	Jungle	0	3	37	40
46	Tennehena	do.	do.	7	0	18	55
46D	Kohiladolewatta	—	Encroachment	0	1	7	50*
148A	Dimiyangashena	R. L. Don Dulias	Jungle	3	0	26	40
5C 4	Vitiyalagodakele	Mr. W. Balasuriya	Jungle	25	2	1	80
4D 6	Galendehena	Mudaliyar G. E. Gunaratna	Jungle	8	3	23	53
4D6B	Do.	do.	do.	0	1	2	53
99P	Nedungahahena	R. K. Simanhami	do.	9	2	5	45

Lot.	Name of Land.	Name of Applicant.	Description.	Extent.		Upset price. per acre, Rs.
				A.	R. P.	
Final village plan 127. Village—Gombaddala. Claimant—Encroachment by B. Siyadoris.						
54B	Kirilladeniyaowilanadeniya	Crown	Chena	0	2 35	50
Final village plan 131. Village—Gammeddagama. Claimant—Crown.						
65A	Dummalagahatennadeniya	M. Siyadoris	Deniya	0	0 26	80
65B	Dummalagahatennahena	do.	Chena	0	3 5	30

* Exclusive of plantation.

Further particulars regarding these lands can be obtained from the Assistant Government Agent, Matara, and plans of them from the Surveyor-General.

Colonial Secretary's Office,
Colombo August 9, 1922.

B. HORSBURGH,
Acting Colonial Secretary.

THE Assistant Government Agent, Matara, is prepared to receive on or before August 30, 1922, at the Matara Kachcheri, written applications for the lease for a period not less than thirty nor more than ninety-nine years from October 1, 1922, of the under-mentioned portion of Crown land to be planted with coconuts, rubber, tea, or other produce. No such applications will be entertained unless the applicant gives his full name and address and until he makes with the Assistant Government Agent, Matara, a deposit of Rs. 3 per acre or a portion of an acre. Such deposit will not be returned until the lease of the land has been sold or until it has been decided by the Assistant Government Agent that it will not be sold.

On Saturday, September 23, 1922, at 11 A.M., at the Matara Kachcheri, the sale of the lease will be put up to auction in accordance with the regulations of Government regarding the lease of Crown lands. The highest bidder for the premium shall be the purchaser of the lease, but the bidding shall be confined to the original applicant and those other applicants whose applications shall have been made

in the manner above specified. The conditions of lease of the lots are obtainable on application from the Assistant Government Agent, Matara, and the plans of them from the Surveyor-General. These lands are suitable for tea, coconut, and rubber.

Final village plan 558.
Village—Nimalawa in Weligam korale.

Lot.	Name of Land.	Description.	Extent.	
			A.	R. P.
132A	Malmoraketiyeheha	Jungle	9	1 36

Name of owner : Crown.

Name of applicant : W. V. Don Cornelis Dias.

Upset premium : Rs. 16·60 per acre.

Annual rent per acre per annum Rs. 3·60. Rent for the first six years shall be at the rate of one-third of the full amount.

Colonial Secretary's Office,
Colombo, August 9, 1922.

B. HORSBURGH,
Acting Colonial Secretary.

LAND SALES IN THE NORTHERN PROVINCE.

No. 949, N. P.—The Assistant Government Agent, Mullaittivu, will on Thursday, September 21, 1922, at 1 P.M., at his office in Vavuniya, put up to auction, for sale or settlement, or will otherwise dispose of, the under-mentioned portions of Crown land, in accordance with the regulations of Government regarding land sales. Fifty-four allotments of land situated in the Vavuniya south division of the Mullaittivu District of the Northern Province.

Lot.	Name of Land.	Name of Applicant.	Description.	Extent.		Upset price per acre, Rs.
				A.	R. P.	
Preliminary plan 4,500. Village—Kotandernoehchikkulam.						
2	Athiadinilam	V. Thambaiyah	Jungle fit for garden	0	3 27	19*
Preliminary plan 5,360. Village—Vavuniya.						
1	Kulattadiyilvalavu	Vanitamby Murugesu	Jungle fit for building	1	3 15	53*
2	Do.	—	Reservation for tank bund	1	1 0	—†
Preliminary plan 5,006. Village—Periyanochchikkulam.						
1	Palaiyadikkamam	M. Santiyakuppillai	Jungle	4	3 15	16
Preliminary plan 5,607. Village—Periyanochchikkulam.						
1	Kulavadivalavu	M. Santiyakuppillai	Open land	0	1 28	16
Preliminary plan 5,621. Village—Vavuniya.						
1	Navaladikkadu	V. Murugesu	Low jungle	1	0 5	51·50*
Preliminary plan 5,637. Village—Nalavarveppankulam.						
1	Keelkadu..	Peduru Paransandu	Jungle	4	0 0	20*
2	Do.	Visenti Santiyagu	do.	4	0 10	20*
3	Karampaikadu	do.	do.	0	3 38	16
4	Kurumankadu	Sinnatamby Joseph	do.	1	0 25	16
5	Do.	—	Reservation along the cart track	0	0 16	—†
6	Do.	—	do.	0	0 6	—†
Preliminary plan 5,639. Village—Pattiniyarmakilankulam.						
1	Palaiyadikkamam	Kathiramar Thampiah	High jungle fit for paddy	4	0 33	16

Lot.	Name of Land.	Name of Applicant.	Description.	Extent.			Upset price per acre, Rs.
				A.	R.	P.	
Preliminary plan 5,652. Village—Velikkulam.							
1	Vilathiadikkadu	Vaithi Sinniah	High jungle	1	3	30	61·50*
2	Palaiadivalavu	Sinnatamby Suppar	do.	2	0	0	61·50*
3	Do.	—	Reservation along the road	0	1	1	—†
4	Do.	—	do.	0	1	3	—†
5	Do.	Seenitamby Kottar	High Jungle	4	1	9	61·50*
6	Do.	—	Reservation along the tank bund	0	1	1	—†
Preliminary plan 5,653. Village—Veppankulam.							
1	Karampaikadu	K. Muhammadu Kasin	High jungle	2	0	4	16
Preliminary plan 5,658. Village—Periyachippikulam.							
1	Karampaikadu	K. Alinthuman	Jungle	3	0	19	16
Preliminary plan 5,660. Village—Nelukkulam.							
1	Toddanilam	Kumaravelu Sinnatamby	High jungle	9	0	13	30*
2	Do.	—	Reservation along the road	0	1	8	—†
3	Kuruntadivalavu	Susai Swampillai	Scrub jungle	1	0	2	25
4	Yarkadu	—	Reservation along the road	0	0	7	—†
5	Do.	Arumugam Kumaravelu	Scrub jungle	0	2	18	25
6	Aladivalavu	Murugar Veluppillai	do.	1	0	14	27*
7	Do.	—	Reservation along the road	0	0	14	—†
8	Kulakkaddadikadu	—	do.	0	1	24	—†
9	Do.	Kumaravelu Sinnatamby	Scrub jungle	3	1	16	28*
10	Do.	—	Reservation along the tank bund and vaikal	0	3	33	—†
11	Do.	—	Reservation along the vaikal	0	0	2	—†
Preliminary plan 5,663. Village—Palamaikkallu.							
1	Panichechaiadikamam	Minayar Sinniah	Jungle	1	0	3	18
Preliminary plan 5,678. Village—Mutaliyakulam.							
1	Puliyadivalvu	M. Kannupillai	Jungle	1	0	7	16
2	Do.	—	Reservation for road	0	0	20	—†
3	Veladittarai	M. Sylvestri	Jungle	2	2	24	16
4	Attiyadittarai	S. Piranchi	do.	4	3	20	16
5	Palayadikkamam	Mariyai, wife of Jovan	do.	1	0	5	16
6	Do.	—	Reservation along the tank bund	0	0	31	—†
7	Do.	Pranchi Joseph	Jungle	1	1	28	17*
Preliminary plan 5,680. Village—Veppankulam.							
1	Palayadikkamam	Meenachchi, widow of Katiran	Jungle	2	0	24	16
Preliminary plan 5,681. Village—Matavuvaittakulam.							
1	Aladivalavu	Meenachchi, widow of Katiran	Jungle	1	0	25	16
2	Navaladivalavu	V. Veluppillai	do.	1	0	13	16
3	Kurumankadu	—	Reservation along the tank bund	0	2	26	—†
Preliminary plan 5,684. Village—Marukkarampalai.							
1	Karampaikkadu	A. Senathirajah	High jungle	4	1	11	19*
2	Puliyadikkamam	do.	do.	5	1	7	16
Preliminary plan 5,685. Village—Marukkarampalai.							
1	Palayadikkamam	K. Sinniah	Low Jungle	1	3	23	17*
Preliminary plan 5,686. Village—Marukkarampalai.							
1	Vempadivalavu	A. Senathirajah	Newly cleared	1	0	15	16
2	Do.	—	Reservation for a path	0	0	9	—†
Preliminary plan 5,687. Village—Nedunkaraichenai.							
1	Athiadikamam	T. Sellatamby	Open land	1	0	10	17*
2	Do.	—	Reservation along the vaikal	0	0	20	—†
3	Palayadikamam	T. Nallasekarampillai	Jungle	0	3	2	16
4	Do.	—	Reservation along the vaikal	0	0	15	—†
5	Do.	S. Thampaiya	Jungle	3	1	2	18*

* Includes value of timber.

† Not for sale.

Further information regarding these lots may be obtained from the Assistant Government Agent, Mullaittivu, and plans of them from the Surveyor-General.

Colonial Secretary's Office,
Colombo, August 7, 1922.

B. HORSBURGH,
Acting Colonial Secretary.

LAND SALES IN THE NORTH-CENTRAL PROVINCE.

No. 2,224, N.C. P.—The Government Agent, North-Central Province, will on Monday, September 25, 1922, at 1 P.M., at the Anuradhapura Kachcheri, put up to auction, for sale or settlement, or will otherwise dispose of, the under-mentioned portions of Crown land, in accordance with the regulations of Government regarding land sales. Thirty-one allotments of land situated in the Nuwaragam, Hurulu, and Kalagam palatas of the Nuwarakalawiya district of the North-Central Province.

Lot.	Name of Land.	Final village plan	Village	Name of Applicant.	Description.	Extent.		Upset price per acre, Rs.
						A.	R. P.	
19A1	Rambewakele	..	K. Ukkurula and 3 others	..	Chena fit for paddy	5	2 4	27
1	Kongaha-akkaraya	Preliminary plan 5,588.	Village—Embulgaswewa in Maminiya korale.	..	K. Tikirala and another	..	Jungle fit for paddy	4 1 15 17
1	Egodahena	Preliminary plan 5,585.	Village—Teldinanwewa in Kiralowa korale.	..	Baiyage Tikira	..	Chena fit for paddy	0 3 35 16
1AE	Ukkulankulamakumbura	Final village plan 168.	Village—Ukkulankulama in Kende korale.	..	—	..	Paddy field (encroachment by Kapuruhamy Vel-Vidane and others)	0 0 12 30
10A	Yoda-elakatupota Galpottagama	Final village plan 744. <i>alias</i>	Village—Galpottagama in Nuwaragam korale.	..	K. V. Kapuruhami	..	Chena	9 0 8 28.50
1	Siyambalagahai	Preliminary plan 5,828.	Village—Hamillewa in Unduruwa korale.	..	Kapuruhami Arachchi and 2 others	..	Low jungle fit for paddy	1 0 4 17
1AQ	Etakadakele	Final village plan 627.	Village—Etakada in Kadawat korale.	..	E. M. B. Chandrasekara	..	Forest containing ebony trees	1 3 37 41
1BL	Rambewakele	Final village plan 157.	Village—Rambewa in Kende korale.	..	K. Murugesu	..	Paddy field	2 0 3 30
1BM	Do.	R. M. Appuhami Vel-Vidane of Sangilikulama	..	do.	3 1 25 32
1BO	Do.	P. Appuhamy	..	Low jungle	3 0 22 32
1BR	Purana-accare	—	..	Paddy field (encroachment by W. Appuhamy and others)	0 2 23 36
1BU	Puranawela	—	..	do.	1 0 37 36
1A20A	Purana-accare	—	..	do.	0 0 21 36
1AY	Ihalaehalapatakumbura	—	..	Paddy field (encroachment by B. Tikiri Appu)	0 0 29 36
1BC	Timbiriwewakele	..	D. H. L. Karunatileke, Vidane Arachchi	..	—	..	Paddy field	4 0 9 30
1M	Timbiriwewakele Kudagamakele	Final village plan 45. <i>alias</i>	Village—Timbiriwewa in Kadawat korale.	..	K. H. Appuwa and another of Nambadawila	..	Chena	2 0 2 21
10Q3	Punewakele	Final village plan 57.	Village—Punewa in Kadawat korale.	..	Pulingurula, Vel-Vidane	..	New clearing	4 3 39 30
10Q3A	Do.	B. Mohottala	..	do.	1 2 18 30
1G	Katukeliyawakele	Final village plan 54.	Village—Katukeliyawa in Kadawat korale.	..	P. Petta	..	Chena	3 0 19 24
7K	Wiralmurippuwakele	Final village plan 109.	Village—Wiralmurippuwa in Kadawat korale.	..	K. V. Kirihamy, ex Vel-Vidane	..	Chena	2 0 14 18
7Q	Do.	K. Ranhamy and 2 others	..	do.	3 3 35 19
9F	Do.	V. Bandate and another	..	do.	2 0 19 18
3	Wadibima	Preliminary plan 5,776.	Village—Pallekagama in Kalagam korale south.	..	—	..	Paddy field (encroachment by K. Tikiri Appu and others)	0 0 15 45
1	Dambagahaidama	Preliminary plan 5,683.	Village—Amunukole in Matombuwa korale.	..	G. Ran Naide and another	..	Scrub jungle fit for paddy	3 3 16 18
1	Palugahaidama	Preliminary plan 5,746.	Village—Alittana in Ulagalla korale.	..	M. V. Mohotti of Tirappane	..	Jungle fit for paddy	2 0 15 17.50
1O	Purutumankulamakumbura	Final village plan 269.	Village—Purutumankulama in Kadawat korale.	..	—	..	Paddy field (encroachment by S. Andiya and others)	0 0 27 30
7Z	Kadurugasdamana	Final village plan 133.	Village—Kadurugasdamana in Kende korale.	..	W. B. Herat Banda and 2 others	..	Low jungle fit for paddy	8 3 17 26
7AA	Do.	—	..	Paddy field (encroachment by U. G. T. Kapurula and others)	0 3 35 25

Final topo. preliminary plan 4. Village—Tammannewa in Willachchiya korale.

Lot.	Name of Land.	Name of Applicant.	Description.	Extent.		Upset price. per acre, Rs.
				A.	R. P.	
54	Yodalindelanda	M. Punchirala	Chena	1	0 11	23
Final village plan 42. Village—Kidawarankulama in Kadawat korale.						
3B1	Kidawarankulamamukalana	K. Funchirala and 3 others	Jungle	3	3 29	27
Final village plan 385. Village—Medagama in Eppawala korale.						
2K	Medagamakele	S. V. Tikiri Banda of Galmaduwa	Jungle	2	3 37	28*

The above lots, with the exception of lots 1A9 in final village plan 627 and 1 in preliminary plan 5,588, were advertised previously.

* This lot is irrigable under Kalawewa scheme, and is subject to such irrigation rate as His Excellency the Governor may impose from time to time.

Further particulars regarding these lands can be had from the Government Agent, North-Central Province, and plans of them from the Surveyor-General.

Colonial Secretary's Office,
Colombo, August 8, 1922.

B. HORSBURGH,
Acting Colonial Secretary.

LAND SALES IN THE PROVINCE OF UVA.

No. 1,478, P. of U.—The Government Agent, Province of Uva, will on Thursday, September 21, 1922, at 1 P.M., at his office in the Badulla Kachcheri, put up to auction, for sale or settlement, or will otherwise dispose of, the under-mentioned portions of Crown land, in accordance with the regulations of Government regarding land sales. Twenty-eight allotments of land situated in the Wellassa, Buttala, Wiyaluwa, Wellawaya, Udukinda, and Yatikinda divisions of the Badulla District of the Province of Uva.

Preliminary plan 2,081. Village—Kuruwambe in Wegam pattu korale of Wellassa division. Claimant—Crown.

Lot.	Name of Land.	Name of Applicant.	Description.	Extent.		Upset price per acre, Rs.
				A.	R. P.	
2	Etunnetotawatta	Samuel Fernando of Bibile and Mr. J. A. Rambukpota	Chena contains 1 satinwood tree, tolabo tree, jak tree, and scrub	1	0 10	66
Preliminary plan 2,197. Village—Okkampitiya in Buttala korale of Buttala division. Claimant—Crown.						
1	Kolongaswattehena <i>alias</i> Waneyaya	K. Banneka	Chena	1	0 5	26
Preliminary plan 2,194. Village—Udugama in Buttala korale of Buttala division. Claimant—Crown.						
6	Leyimekanatta	P. B. Jayasinghe, Korala of Buttala	Chena	2	0 11	22
Final village plan 178. Village—Nagollagama in Soranatotota korale of Wiyaluwa division. Claimant—Crown.						
163Q	Perawattehena	Godahenepallegedera Mutu Menika and Gonakatuwegedera Appuhamy of Nagolla	Chena contains 5 jak trees 20 years old	0	3 27	56
Preliminary plan 2,110. Village—Bambaragasyaya in Wellawaya korale of Wellayaya division. Claimant—Crown.						
4	Hewawatta	Alutgedara Ratnayake Mudiyanse-lage Appuhamy	Chena	0	0 10	35
Preliminary plan 2,192. Village—Haputalegama in Mahapalata korale of Udukinda division. Claimant—Crown.						
1	Kadawatapatana	—	Patana, reservation along the Bridle road	0	0 13	—*
3	Kadawatakanda <i>alias</i> Kadawatapata	—	do.	0	0 20.2	—*
Final village plan 192. Village—Udakendagolla in Dambawinipalata korale of Udukinda division. Claimant—Crown.						
1G	Ambagasdowahena	Mudumpitagedara Rankira and Rankandiya, both of Gammedda	Chena and native garden, contains vegetables and a mud house	1	3 5	50†
Supplement to final topo. preliminary plan 20. Village—Karagahawela in Wegampattu korale of Wellassa division. Claimant—Crown.						
4B	Galgodegedarawatta	—	Chena, reservation for minor road	0	0 23	—*
4C	Do.	G. Mutu Menika of Karagahawela	Chena contains a mud hut and a satinwood tree	1	0 16	36
Final village plan 162. Village—Nakkala in Medagampattu korale of Wellassa division. Claimant—Crown. encroachment by D. N. Ganeti.						
2F2	Dunumadalagahawatta	D. N. Ganeti	Native garden contains a thatched hut	0	3 34	31‡
Final village plan 123. Village—Ayiwela in Medagampattu korale of Wellassa division. Claimant—Crown.						
2x	Weraketiyeheha	Muna Mohideen Bawa of Boragoda	Chena	2	0 30	26
Final village plan 166. Village—Alanmulla in Medagampattu korale of Wellassa division. Claimant—Crown. encroached upon by Alupotawattegedera H. M. Appuhamy of Alanmulla.						
46Q	Alupotawatta	—	Garden contains 4 jak trees 10 to 30 years old and 25 coconut trees 3 to 10 years old, reservation for Gansabhawa road and ela	0	1 1	—*

Lot.	Name of Land.	Claimant—Crown, encroached upon by P. Ratnayake and two others.		Description.	Extent. A. R. P.	Upset price per acre. Rs.
		Name of Applicant.				
46cs	Polwatta			Garden contains arecanut, kitul, plantains, &c., 5 to 10 years old, and a jak tree grown wild 40 years old	0 0 10	76
1BL	Rathpalehena	Final village plan 168.	Village—Bakinigahawela in Medagam pattu korale of Wellassa division.	Low jungle	2 0 30	42
			Bubulewelewatta Ratneka and Naggollegedara Tissahamy of Rattandeniya			
32C	Ampitiyehena	Final village plan 177.	Village—Wewelhinna in Rilpola korale of Yatikinda division.	Patana	2 0 15	40
			Appuhami Arachchi Appuhami and Kiriwanthe			
32D	Do		do.	do.	1 3 33	40
4AM	Galpothenarangahagawahena	Final village plan 165.	Village—Kinnarabowa in Medagam pattu korale of Wellassa division.	Chena	0 0 34	31
			Pallewattegedara Ganeti Vedarala..			
4BG	Do.		do.	do.	0 1 25	31
13P	Getahawewepatana alias Belipolawatta	Final village plan 76.	Village—Kontahela in Mahapalata korale of Udukinda division.	Patana, reservation for oya	7 0 18	—*
25	Mahappawattehena..	Final village plan 20.	Village—Haliellagama in Bogoda korale of Yatikinda division.	Chena contains kurakkan, sweet-potatoes, plantains, &c., reservation for protection of ela	2 1 25	—
			Udahagedara Heen Devaya and Ukkuwa of Udadompe			
25C	Ela		Claimant—Crown, encroached upon by Heen Devaya and Punchi.	Ela, reservation for ela	0 0 4	—*
1B	Dawatagodakumbura	Final village plan 43.	Village—Dawatagama in Dehiwini palata korale of Udukinda division.	Paddy field	0 2 37	56
			Watupitiyegedera Ganeti of Udaperuwa			
1c	Dawatagodapatana..		do.	Native garden contains plantains and vegetables	0 2 10	46
13Bq	Beddearawepatana	Final village plan 27.	Village—Udakumbalwela in Kumbalwela korale of Yatikinda division.	Patana contains 45 blue gum trees about 3 to 5 years old	3 3 35	81
			M. David for Superintendent of Ben Hope estate, Bandarawela			
26	Suriyagasellemulakana	Final village plan 213.	Village—Wekumbura in Kandukara korale of Buttala division.	Forest, reservation for dola	3 0 25	—*
27A	Galkadagommana			Forest, reservation for ara	0 3 20	—*
27B	Galkadagommana			Forest, reservation for Gansabahawa footpath	0 0 14	—*

* To be reserved (not for sale).

† Re-advertised for non-payment of the purchase amount.

‡ The purchaser of lot 2F2 in final village plan 162 should pay a sum of Rs. 10 being value of the hut on the land in addition to the purchase amount.

Further particulars regarding the sale of the above lots can be obtained from the Government Agent, Province of Uva, and plans of them from the Surveyor-General.

Colonial Secretary's Office,
Colombo, August 3, 1922.

B. HOBBSBURGH,
Acting Colonial Secretary.

No. 1,479, P. of U.—The Government Agent, Province of Uva, will on Wednesday, September 27, 1922, at 1 P.M., at his office in the Badulla Kachcheri, put up to auction, for sale or settlement, or will otherwise dispose of, the under-mentioned portions of Crown land, in accordance with the regulations of Government regarding land sales. Twenty-four allotments of land situated in the Yatikinda, Udukinda, Wellassa, Wiyaluwa, and Buttala divisions of the Badulla District of the Province of Uva.

Lot.	Name of Land.	Preliminary plan 2,093.		Description.	Extent. A. R. P.	Upset price per acre, Rs.
		Village—Kanhela in Passara korale of Yatikinda division.	Claimants—(1) Kandekumbure Tissahamy of Kanhela and (2) Bulugolle Ukku Menika of Okkampitiya.			
		Name of Applicant.				
1	Ampitiyewatta	K.P. Arnolis Silva, merchant, Passara	Patana		1 0 8	75
2q1	Gedarakumburepatana	Final village plan 53.	Village—Idamegama in Dambawini palata korale of Udukinda division.	Chena and patana contains a jak tree 25 years old	0 1 8	45
			Ambagahakotuwegedera Punchirala			

Lot.	Name of Land.	Name of Applicant.	Description.	Extent.		Upset price per acre, Rs.
				A.	R. P.	
Final village plan 29. Village—Kendagolla in Rilpola korale of Yatikinda division. Claimant—Crown.						
80R	Telbedde estate cart road	—	Reservation for estate cart road	0	0 11	—*
Final village plan 158. Village—Ellekona in Medagam pattu korale of Wellassa division. Claimant—Crown.						
25L	Ambakotamullewatta	Medagedera Konara Mudiyanse- Kiruwante	Chena ..	1	0 7	26
25M	Dimbulpotehena	Nikawatte Heen Appu	do.	1	0 36	26
Preliminary plan 2,165. Village—Kiwulegedera in Wiyaluwa korale of Wiyaluwa division. Claimant—Crown.						
2	Kolontenna	Ratnayaka Mudiyanse- Appu of Pathagalagama	Heen. Jungle and forest contains kolon trees 30 years old	5	2 16	26
3	Do.	Ratnayake Mudiyanse- Appu and Ratnayake Mudiyanse- lage Vidane	Herat Forest and jungle contains kolon trees, 2 kalawella trees, and 1 kon tree 30 years old	5	0 2	26
Preliminary plan 2,188. Village—Situated within the Local Board limits of Bandarawela in Mahapalata korale of Udukinda division. Claimant—Crown.						
2	Bandarawelapatana <i>alias</i> Habaragala- patana	—	Patna, reservation along the Circular road	0	0 26.8	—*
Final village plan 189. Village—Gurotalawa in Dambawini palata korale of Udukinda division. Claimant—Crown.						
30	Mudumpitawattahena <i>alias</i> Mahawatta- patana	—	Chena ..	0	2 30	56
Claimant—Crown land encroached upon by Ana Abdul of Gurotalawa.						
30B	Mudunpitawattahena <i>alias</i> Mahawatta- patana	—	Native garden, contains a mud house	0	2 29	60
Claimant—Crown.						
30C	Mudupitahena	—	Chena ..	0	2 22	60
Claimant—Crown land encroached upon by M. Abdul Cader of Gurotalawa.						
30D	Mudunpitahenawatta	M. Abdul Cader	Chena partly planted with vegetables and contains a mud house	1	0 2	60
Final village plan 15. Village—Ellewela in Dehiwini palata korale of Udukinda division. Claimant—Crown.						
17M	Kirawanagalgedehena	A. Appuhamy Gamarala of Ettala- gedaragama	Chena ..	1	0 2	46
Final village plan 48. Village—Kotawera-Udagama in Dehiwinipalata korale of Udukinda division. Claimant—Crown.						
5AR2	Ellapitahena <i>alias</i> Gal- peralanahena	Marasingha Mudiyanse- Appu- hamy of Kotawera Udagama	New clearing	1	0 0	46
Final village plan 191. Village—Udalakumbure in Dambawini palata korale of Udukinda division. Claimant—Crown.						
1M	Galapitahenapatana <i>alias</i> Galapitahena	Mudunpitawatte Alutgedera Puncta of Galedanda	Patana and paddy field	0	3 30	56
1N	Mankadaweladiyakiulla- ulpotadaranda	Pahalagode Alutgedera Seyyadu Ismail of Gurotalawa	Chena and patana partly asweddumized	1	1 8	56
Preliminary plan 2,143. Village—Hamapola in Nilgala korale of Wellassa division. Claimant—Crown.						
1	Ettagalapitawattapita- kumbura	J. R. Tissahamy	Chena contains 4 jak trees, 7 arecanut trees, and 4 mango trees	1	2 6	35
Final village plan 84. Village—Yataleligama in Soranatota korale of Wiyaluwa division. Claimant—Crown.						
3R	Alugodehena <i>alias</i> An- godchena	Mr. L. B. Meegahawela	Chena ..	1	0 21	31
Final village plan 33. Village—Kabillewela in Maha palata korale of Udukinda division. Claimant—Crown.						
10AP	Bandarawelapatana <i>alias</i> Habaragala- patana	—	Patna, reservation for Circular road	0	0 19.5	—*
Block survey preliminary plan 31. Village—Pattiyagedara in Dehiwini palata korale of Udukinda division. Claimant—Crown.						
16s	Budugegodapatana	Mr. G. B. Katugaha	Patana	2	3 11	56
16T	Do.	do.	do.	3	0 29	56
23D	Do.	do.	do.	5	2 17	56
Final village plan 198. Village—Walasella in Kandukara korale of Buttala division. Claimant—Crown.						
1BI	Weherabenditenna <i>alias</i> Welangahalanda	J. M. Mudalihamy and R. M. Sudu Banda of Pahalagedera	Forest	2	0 12	27
1BJ	Do.	—	Forest, reservation for Gansabhawa road	0	0 20	—*

* To be reserved (not for sale).

Further information regarding the sale of the above lots can be obtained from the Government Agent, Province of Uva, and plans of them from the Surveyor-General.

Colonial Secretary's Office.
Colombo, August 9, 1922.

B. HORSBURGH,
Acting Colonial Secretary.

THE Government Agent of the Province of Uva is prepared to receive, on or before Tuesday, September 12, 1922, at the Badulla Kachcheri, written applications for the lease for 50 years, subject to the under-mentioned conditions, from September 27, 1922, the under-mentioned portion of Crown land. No such applications will be entertained unless the applicant gives his full name and address, and until he makes with the Government Agent a deposit of survey fees at the rate of Rs. 3 per acre or fraction thereof. Such deposit will not be returned until the lease of the land has been sold, or until it has been decided by the Government Agent that it will not be sold.

On Wednesday, September 27, 1922, at 1 P.M., at the Badulla Kachcheri, the sale of the lease will be put up to auction, in accordance with the regulations of the Government regarding the lease of Crown lands. The highest bidder for the premium shall be the purchaser of the lease, but the bidding shall be confined to the original applicant and those other applicants whose applications shall have been made in the manner above specified. An allotment of Crown land situated in Mahapalata korale of the Badulla District of the Province of Uva.

Preliminary plan 2,186. Village—Situating within the Local Board limits of Bandarawela. Claimant—Crown.

Lot.	Name of Land.	Name of Applicant.	Description.	Extent.		
				A.	R.	P.
2	Metihakulahapatana <i>alias</i> Panwewepatana	Mr. R. S. Fernando	Patana	4	0	3.7

General Conditions of Lease.

- The land shall be leased for a term of 50 years with no option of renewal at the end of that period.
- The upset premium of the land shall be Rs. 18 per acre.
- The rent on the land shall be Rs. 18 per acre per annum.
- The rent will not be subject to re-assessment during the period of the lease.
- No compensation will be paid for buildings or plantations on the termination of the lease.
- The land shall be leased for the erection of a building to be used as a private dwelling house and for the cultivation of the remaining land with fruit trees.
- Any building or buildings erected without the permission of the Government Agent, or contrary to the conditions shall be the property of the Crown.
- That the lessee will not assign the lease or transfer any right or interest thereon, or sublet the whole or any portion of the premises leased, without the previous consent in writing of the lessor.
- The full conditions of lease can be ascertained at the Badulla Kachcheri, and will be read out before the sale.

Further information regarding the lease of the above lot can be obtained from the Government Agent, Province of Uva, and the plan of the land from the Surveyor-General.

Colonial Secretary's Office,
Colombo, August 9, 1922.

B. HORSBURGH,
Acting Colonial Secretary.

LAND SALES IN THE PROVINCE OF SABARAGAMUWA.

No. 1,083, P. of S.—The Government Agent, Province of Sabaragamuwa, will on Tuesday, September 26, 1922, at 1.30 P.M., at his office in Ratnapura, put up to auction, for sale or settlement, or will otherwise dispose of, the undermentioned portions of Crown land, in accordance with the regulations of Government regarding land sales. Eleven allotments of land situated in the Ratnapura District of the Province of Sabaragamuwa.

Lot.	Name of Land.	Name of Applicant.	Description.	Extent.			Upset price per acre, Rs.
				A.	R.	P.	
Preliminary plan 2,702. Village—Kella, Kolonna korale.							
1	Dambahena	Mr. M. S. Furlong	Rubber 3 years old	3	1	15	30
2	Do.	do.	do.	9	2	16	30
Preliminary plan 3,132. Village—Kella, Kolonna korale.							
6	Agalewatta	Encroachment by Omarage Dineshamy	Native garden contains plantain trees and vegetables about 8 months old	0	1	2	22
Preliminary plan 3,121. Village—Denagama, Kadawata korale.							
3	Medatalawa	—	Patana	0	2	38	56
4	Do.	—	do.	1	0	38	56
5	Do.	—	do.	1	2	26	56
Preliminary plan 2,804. Village—Vikiliya, Meda korale.							
1	Loonukelemukalana <i>alias</i> Vikiliyaheennemukalana	—	High jungle with a few forest trees	84	2	16	41
10	Panthiyewattehena	—	High jungle	23	3	24	41
Preliminary plan 3,118. Village—Kandekumbura, Kadawata korale.							
1	Tennapitahena	L. Joseph Silva	Jungle	4	3	7	95
2	Do.	Encroachment by L. Joseph Silva	Contains tea bushes about 15 years old	0	0	15	200
Advance extract No. 1 of block survey preliminary plan 42. Village—Ayagama, Kukulukorale.							
1	Andahitwalagawahena	Encroachment by K. A. Podiappuhamy	Land contains 6 coconut trees about 2½ years old	1	0	11	26

Note.—Lots 1 and 2 in preliminary plan 2,702 will be sold outright, without competition, to Mr. M. S. Furlong who already holds them on a perpetual lease from the Crown.

Further information respecting these lands may be obtained from the Government Agent, Province of Sabaragamuwa, and their plans from the Surveyor-General.

Colonial Secretary's Office,
Colombo, August 3, 1922.

B. HORSBURGH,
Acting Colonial Secretary.

LAND SALES BY THE SETTLEMENT OFFICER.

SOUTHERN PROVINCE.

No. 6,310, S. O.—On Tuesday, September 26, 1922, at 12 noon, the Land Settlement Officer will put up for sale or settlement, at Bedigama Camp, the under-mentioned portions of Crown land, on the terms authorized by Government. Ten allotments of land situated in the Giruwa pattu west division of the Hambantota District of the Southern Province.

Block survey preliminary plan 264.—Moderawana.

Lot.	Name of Land.	Name of Claimant.	Description.	Extent. A. R. P.
107	Godellehena	(1) Don Bastian Samarakoon Appuhami, (2) Bamunumulle Vitiranga Don Andris, (3) Liyana Patiranga Don Jayan, Vel-Vidane, (4) ditto Gimara, (5) Don Theneris Liyana Patirana, (6) Handugala Kankanange Don Nikulas	Chena	2 3 36
114A	Kandawatta	(1) Don James Dissanayake of Kaduruliya, (2) Don Siman Samarasinghe of Moderawana, (3) Wickramasing Liyana Achchige Don Juwanis of ditto, (4) Wewagedera Ratnayakage Lokuhami	do.	3 0 25
115	Gorokgasgoda	Wewagedera Ratnayakage Lokuhami	Garden	4 0 5
269E	Kapukoratuwa	(1) Don Siman Samarasinghe, Vel-Vidane, (2) Liyana Patiranga Don Hendrick, (3) Munasing Arachchige Don Bastian	Chena	1 2 24
272x	Do.	(1) Ekneligoda Madduma Bandara Muttettuwagama of Damumulla, (2) Don Davith Abeywickrema, Registrar of Okewela	do.	0 2 8
113	Gorokgasgodawatta	Wewagedera Ratnayakage Lokuhami	Garden	2 0 2
113A	Do.	Hettiarachchige Gimara Hamy of Nalagama	do.	1 3 21
113B	Gorokgasgodahena	Don Jamis Dissanayake	Chena	1 2 33
113C	Do.	Don Siman Samarasinghe	do.	1 0 30
226f	Maragahahena	Crown, applied for by Hettihewage Madiris of Okewela	do.	2 1 14

Upset price at Rs. 16 to Rs. 50 per acre. Further information regarding these lands can be obtained from the Land Settlement Officer, and plans of them from the Surveyor-General.

Colonial Secretary's Office,
Colombo, August 9, 1922.

B. HORSBURGH,
Acting Colonial Secretary.

No. 6,311, S. O.—On Saturday, September 23, 1922, at 12 noon, the Land Settlement Officer, will put up for sale or settlement, at Bedigama Camp, the under-mentioned portions of Crown land, on the terms authorized by Government. Thirty-three allotments of land situated in the Giruwa pattu west division of the Hambantota District of the Southern Province.

Block survey preliminary plan 260.—Vitaranadeniya.

Lot.	Name of Land.	Name of Claimant.	Description.	Extent. A. R. P.
92J16	Paniwalhena	(1) Kariyakarawana Patabendi Sakalasuriya Samarasinghe Maha Vidanalage John Ferdinando of Bedigama, (2) Walimunige Kareya of Vitaranadeniya	Citronella	2 1 33
20	Nayipanikkiyawaladeniya	(1) Kariyakarawana Patabendi Sakalasuriya Samarasinghe Maha Vidanalage John Ferdinando of Bedigama, (2) Walimunige Karo of Vitaranadeniya	Deniya	0 2 32
25	Kapukanatta	Landewatta Achcharige Don Janis of Pahala Beligalla.	Paddy	3 0 30
49	Paranawatta	Don Samel Wijenayake Samarasinghe	Scrub land	3 0 34
53B	Paranawatta alias Wewagawatta	Lokugamage Don Davith Edirisinghe	Chena and citronella	1 3 36
61	Thanahenawalawewa or Joolgahawala	Kariyakarawana Patabendi Sakalasuriya Samarasinghe Maha Vidanalage John Ferdinando of Bedigama	Land suitable for paddy	0 2 20
61B	Do.	do.	do.	0 0 36
85	Kirimetikadullewattepitakoratuwa	(1) Don Siman Obeyasinghe, (2) Abeygoonawardene Vidanegamage Don Lewis, Police Officer	Chena	5 2 12
92J2	Lolugahawatta	(1) Vidanegamage Don Pedris, (2) Lokugamage Don Abraham	Bare land	4 1 20
93B	Daminiyagahahena	Mohottige Andrishami	Citronella	1 1 2
93C	Do.	do.	do.	0 0 4
103F2	Dangahakoratuwa	Hakmana Kankanange Salin Appu	do.	0 1 0
103I1	Gurugahayayakebella alias Dangahakoratuwa	do.	do.	0 3 4
103I4	Suriyagahawatta	Hakmana Kankanange Babahami	do.	0 2 17
103J2	Do.	do.	do.	0 0 5
103N	Do.	do.	do.	1 2 32
103J1	Mailagahawatta pitakoratuwa	Mohottige Andrishami	do.	0 0 35
103O	Do.	do.	do.	0 1 0
103F	Kannanchimullawewa, Godawana wattakebella	Ramanayakage Don Samel	do.	0 0 22
191	Mailagahawattekebella	Vidanegamage Don Dines	Indian corn	0 2 16
260G	Do.	do.	do.	0 0 8
260AA	Godawalhena	Ratnayake Kankanange Davith Appuhami of Ihala Beligalla	Citronella	18 2 36
260U	Galwala-arekebella	do.	do.	7 2 15
63	Julgahawaledeniya	Crown, applied for by Ramanayake Arachchige Samel Hamy	Deniya	0 1 18
103G1	Rubbesinghewatta, Kattiwassagahahena	Crown	Citronella	0 0 5
103D1	Liyangahawattakebella	do.	do.	0 0 7

Lot.	Name of Land.	Name of Claimant.	Description.	Extent.		
				A.	R.	P.
160G	Telambowatta	Crown	Garden	0	0	20
175E	Indipiteranawalakoratuwa	do.	do.	0	2	20
204	Medahena	do.	Chena	2	1	38
230	Kandalearakoratuwa	do.	do.	17	1	15
241	Panugalehena	do.	Garden	2	0	28
83	Ihalmulaneatmaga <i>alias</i> Galgedigodella	do.	Chena	0	3	8
260 I	Mailagahawattakoratuwa	do.	Garden	0	2	7

Upset price at Rs. 16 to Rs. 50 per acre. Further information regarding these lands can be obtained from the Land Settlement Officer, and plans of them from the Surveyor-General.

Colonial Secretary's Office,
Colombo, August 9, 1922.

B. HORSBURGH,
Acting Colonial Secretary.

No. 6,312, S. O.—On Monday, September 25, 1922, at 12 noon, the Land Settlement Officer, will put up for sale or settlement, at Bedigama Camp, the under-mentioned portions of Crown land, on the terms authorized by Government. Two allotments of land situated in the Giruwa pattu west division of the Hambantota District of the Southern Province.

Block survey preliminary plan 263.—Pallattara.

Lot.	Name of Land.	Name of Claimant.	Description.	Extent.		
				A.	R.	P.
2E	Kirigehena	Crown, encroachment by Hewapuwakdandawage Dingi Mahatmaya	Garden	0	0	7
3B	Do.	do.	do.	0	3	20

Upset price at Rs. 16 to Rs. 50 per acre. Further information regarding these lands can be obtained from the Land Settlement Officer, and plans of them from the Surveyor-General.

Colonial Secretary's Office,
Colombo, August 9, 1922.

B. HORSBURGH,
Acting Colonial Secretary.

No. 6,313, S. O.—On Monday, September 25, 1922, at 12 noon, the Land Settlement Officer, will put up for sale or settlement, at Bedigama Camp, the under-mentioned portions of Crown land, on the terms authorized by Government. Fourteen allotments of land situated in the Giruwa pattu west division of the Hambantota District of the Southern Province.

Block survey preliminary plan 241.—MulKirigala.

Lot.	Name of Land.	Name of Claimant.	Description.	Extent.		
				A.	R.	P.
72B	Puhulhena	(1) Punchihewage Deiyonis, (2) ditto Dinoris of MulKirigala, (3) ditto Punchi Baba, (4) Wanigapurage Uparis, both of Pallattara, (5) Hettitantirige David de Silva of Beliatta	Chena	11	0	32
35C	Bogahahena <i>alias</i> Mananagehena	Kattadige Sendrissa	do.	1	0	16
8H	Kongahahena	(1) Hangamuwagamage Don Andris, (2) Kodituwakkuge Penuhamy	do.	1	1	4
8 I	Do.	do.	do.	1	2	5
116C	Pinnakattiyekoratuwa	Hettihewage Jano	do.	2	0	1
116C2	Kapuwatta	Heele Sumana Abidhananayake Terunnanse for the MulKirigala temple	Garden	0	3	4
117	Giragedeniya	do.	Paddy	0	0	28
174	Attikitiwalayaya	(1) Punchihewage Hingohamy, (2) ditto Sedris, (3) ditto Nonachcho, (4) ditto Heena, (5) Rajapaksage James	Garden	7	1	20
174 I	Kadjugahakoratuwa	do.	Chena	0	0	18
72AD	Kudumiriyehena	Crown, encroachment by Kattadige Podiya	Garden	0	1	16
72B1	Do.	Crown, encroachment by (1) Punchihewage Don Dionis, Vel-Vidane, (2) Manage Podiya, (3) Punchihewage Agoris	Chena	0	1	39
116C1	Galkanuhena	Crown	do.	1	3	2
174F	Achcharigehena	Crown	Abandoned citronella	0	1	8
174G	Pituwagehena	Crown, applied for by Punchihewage Jandris	Citronella	2	3	22

Upset price at Rs. 16 to Rs. 50 per acre. Further information regarding these lands can be obtained from the Land Settlement Officer, and plans of them from the Surveyor-General.

Colonial Secretary's Office,
Colombo, August 9, 1922.

B. HORSBURGH,
Acting Colonial Secretary.

No. 6,314, S. O.—On Thursday, September 21, 1922, at 12 noon, the Land Settlement Officer will put up for sale or settlement, at Bedigama Camp, the under-mentioned portions of Crown land, on the terms authorized by Government. Forty-two allotments of land situated in the Giruwa pattu west division of the Hambantota District of the Southern Province.

Block survey preliminary plan 261.—Bedigama.

Lot.	Name of Land.	Name of Claimant.	Description.	Extent.		
				A.	R.	P.
10F2	Kadurehena	Landewatte Acharige Thepanis de Silva, Police Officer of Pahala Beligalla	Chena	3	2	13
11C	Damaniyagahahena	Samarasinghe Don Lewis	Partly cleared chena	1	0	12
11CJ	Do.	Ramasin Arachchige Don Davith of Ihala Beligalla	Chena	1	0	10
11CX	Kulupettehena	Senerat Kurugamage Don Hendrick	Partly cleared chena	1	0	14
11CZ	Do.	Kodikara Kankanange Mathes Hamy	do.	1	0	9
35H	Inginigahahenyaya	Jasinge Don Charles	do.	1	0	9

Lot.	Name of Land.	Name of Claimant.	Description.	Extent.		
				A.	R.	P.
35J	Inginigahahenyaya	Amarasinghe Sinihamy	Chena	1	1	26
35K	Do.	Hettiachchige Babun Appu	do.	1	0	12
35L	Do.	Ditto Dineshamy	do.	1	0	12
35N	Do.	Ditto Don Samel Appu	do.	1	0	7
35 O	Do.	Dodanduwe Waduge Elias Appu	do.	1	0	11
35P	Do.	Galagamarallage Don Hendrick Appuhamy, Vidane Arachchi of Gonadeniya	do.	1	0	7
35Q	Do.	do.	do.	1	0	8
35S	Do.	do.	do.	1	0	7
55D3	Welihena	Wannigamage Don Andrayas of Pallattara	Cleared chena	1	0	10
55E3	Do.	do.	do.	1	0	14
55F3	Do.	do.	do.	1	0	11
55G3	Millakapuwalahena	do.	Chena	1	0	14
55H3	Do.	do.	do.	1	0	12
55 I 3	Millakapuwala-addarahena	do.	do.	1	0	14
55J3	Hatara-arehena	do.	do.	1	0	14
55M3	Kongahahena	Hettiachchige Dionis	do.	1	0	14
55N3	Do.	Ditto Bastian Appu	do.	1	0	5
55S3	Hatara-arehena	Doremurugamage Dinoris	do.	1	0	12
55T3	Do.	Dodanduwegaduge Elias Appu	do.	1	0	14
55U3	Do.	Munasin Arachchige Babun Hamy	do.	3	0	27
55W3	Pattiyagawakanatta	Dodanduwegaduge Elias Appu	do.	1	0	14
55X3	Do.	Arambage Babunhamy of Pallattara	do.	1	0	14
35	Inginigahahenyaya	(1) Jasinghe Don Charlis, (2) Hettiachchige Dineshamy	do.	3	1	27
35M	Do.	Wannigamage Don Andrayas of Pallattara	do.	2	1	31
98A	Keularawattekebella	(1) Galagamaralalage Don Hendrick of Gonadeniya, (2) Kurugamage Don Hendrick of Bedigama	do.	3	3	31
15	Godawanewatta	(1) Crown and the heirs of Kodituwakkuge Babun, (2) Kurugamage Samel (applicant)	Open land	1	0	10
19	Godawanehena	Crown and Jasinge Charles	Chena	1	0	20
32	Godakadurugahawattekella	Crown and Vidanegamage Cornelis	do.	0	2	20
32A	Do.	do.	Garden	0	2	5
32B	Do.	Crown and Edirisuriya Arachchige Andrias	Chena	0	2	11
49	Lolugahawatta	Amarasinghe Punchi Appu	Citronella	0	2	2
44	Godakadurugahawatta	Crown and Wijehinge Charles	Chena	0	0	20
62	Paskuthehena	Crown	do.	1	3	13
103	Idelwewa	do.	Tank	0	3	35
10K	Inginigahahena <i>alias</i> Mailagahahena, Galpottahena	Kanakkahewage Mendis de Silva of Beliatta	Chena	23	1	38
278G	Lolugahawattekella	Crown and Punchihewage Mathes Silva	Path and copra store	0	0	33*

* For lease only.

Upset price at Rs. 16 to Rs. 50 per acre. Further information regarding these lands can be obtained from the Land Settlement Officer, and plans of them from the Surveyor-General.

Colonial Secretary's Office,
Colombo, August 9, 1922.

B. HORSBURGH,
Acting Colonial Secretary.

LAND ACQUISITION NOTICES.

HAVING been duly directed by the Governor, with the advice of the Executive Council, acting under the provisions of "The Land Acquisition Ordinance of 1876," section 6, to take order for the acquisition of the following lands, required for a public purpose, namely, for a School at Kahagolla, to wit:—

Lot.	Name of Land.	Description.	Name of Claimant.	Extent.		
				A.	R.	P.
34B1	Old Gansabhawa road	Waste land	T. M. Kiri Banda, Siyatu, and Ranmenika	0	0	9
34C1	Naranmankadagedarawatta	Native garden contains 12 jak trees 30 years old, 9 coffee bushes 15 years old, 2 kitul trees 20 years old, 1 kokatiya tree 10 years old, and 1 beeriya tree 10 years old	do.	0	2	38
34B2	Old Gansabhawa road	Waste land	Podiappuhami	0	0	2.25
34C2	Naranmankadagedarawatta	Native garden contains 5 jak trees 30 years old, 1 papaw tree, 1 plantain tree, 2 ankenda trees 10 years old, a mud house, and an old school	do.	0	0	26

I hereby give public notice, as required by section 7, that the Government proposes to take possession of the lands. All persons interested in the aforesaid lands are hereby required to appear personally or by agent before me at Badulla Kachcheri, on August 28, 1922, at 1 P.M., and to state the nature of their respective interests in the lands, and the amount and particulars of their claims to compensation for such interests.

Badulla Kachcheri,
July 31, 1922.

R. A. G. FESTING,
Government Agent.