

# Ceylon Government Gazette

Published by Authority.

No. 7,273 — FRIDAY, AUGUST 18, 1922.

## Part III.—Lands.

*Separate paging is given to each Part in order that it may be filed separately.*

	PAGE		PAGE		PAGE
Land Settlement Notices :—		Land Sales by the Government Agents :—		Land Sales by the Settlement Officer :—	
Preliminary Notices ..	971	North-Western Province ..	—	Northern Province ..	—
Final Orders ..	987	North-Central Province ..	1010	Eastern Province ..	—
Land Sales by the Government Agents :—		Province of Uva ..	1011	North-Western Province ..	—
Western Province ..	—	Province of Sabaragamuwa ..	—	North-Central Province ..	—
Central Province ..	—	Land Sales by the Settlement Officer :—		Province of Uva ..	—
Southern Province ..	1010	Western Province ..	—	Province of Sabaragamuwa ..	—
Northern Province ..	—	Central Province ..	—	Land Acquisition Notices ..	1012
Eastern Province ..	—	Southern Province ..	—	Land Resumption Notices ..	—

### PRELIMINARY NOTICES.

#### Kegalla Notice No. 8,158.

#### Notice under "The Waste Lands Ordinances of 1897, 1899, 1900, and 1903."

TAKE notice that unless within three months from August 18, 1922, the persons, if any, who claim any interest in the lands hereinafter mentioned or in any one or more of such lands or to some interest therein appear before the Assistant Government Agent of the Kegalla District of the Province of Sabaragamuwa, at his office at Kegalla, and make claim in person or in writing to the said lands or any of them or to some interest therein :

Such Assistant Government Agent, in pursuance of the powers in him vested by the said Ordinances, will declare by writing under his hand that the said lands, or such of them as to which no claim has been made, are the property of the Crown.

G. S. WODEMAN,  
Assistant Government Agent.

NOTE.—A claim to a right of way over the said lands or any of them is a claim to an interest in the land or lands.

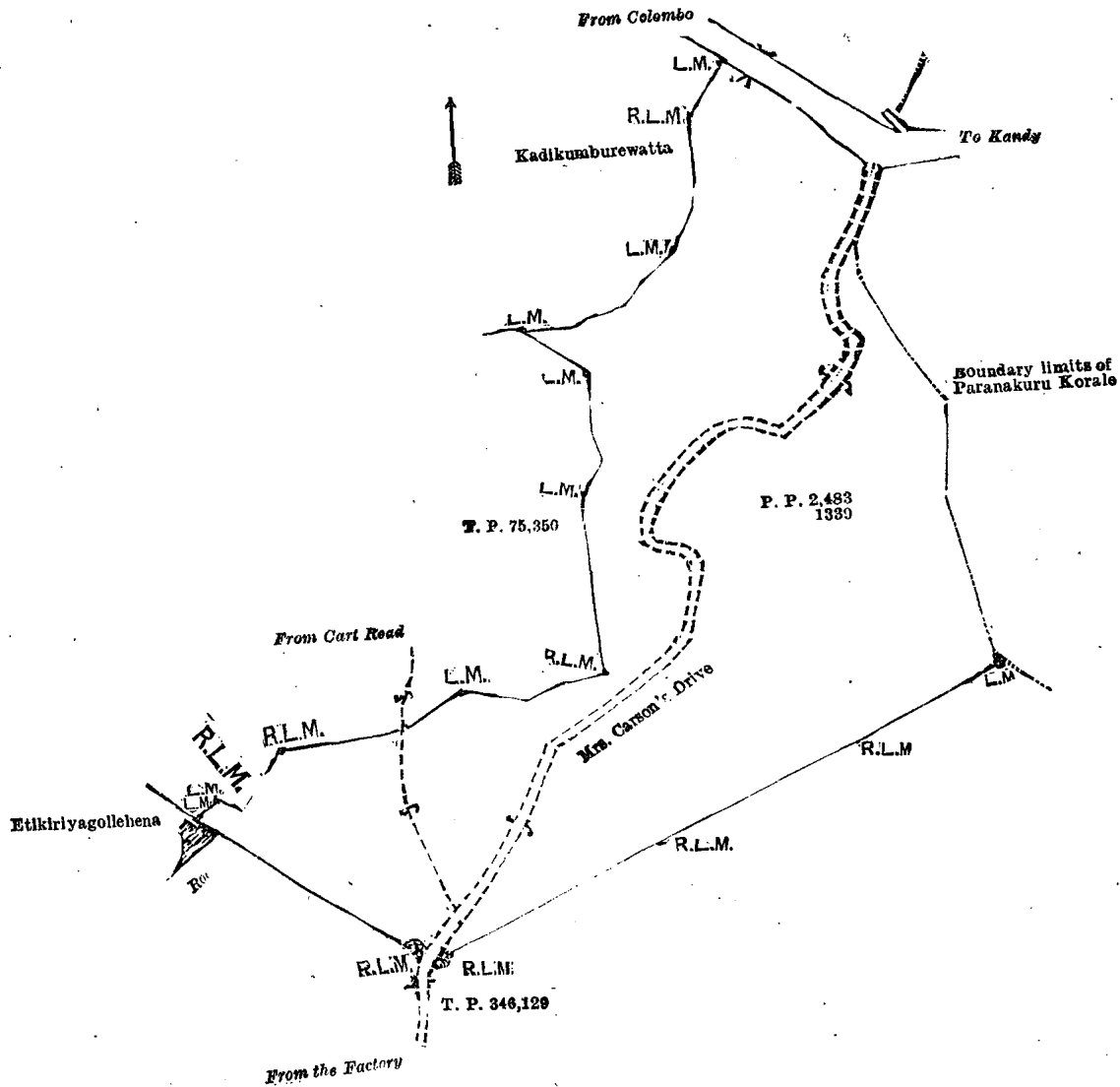
#### Description of the Lands referred to.

The following lots situated in the village of Bisowela, in Kandupita pattu north of Beligal korale; in the Kegalla District of the Province of Sabaragamuwa, as described in the annexed diagrams :—

Lot.	Name of Land.	Extent, A. R. P.
1339	Etikiriyagollemukalana	11 3 24

(Reservation adjoining P. W. D. premises.)

and bounded as follows : on the north by Kadikumburewatta claimed by K. Kira and others and Colombo-Kandy main road ; on the east by the boundary limits of Paranakuru korale and title plan No. 346,129 ; on the south by title plan No. 346,129 ; on the west by Etikiriyagollehena claimed by J. Thambaiya, title plan No. 75,350, and Kadikumburewatta claimed by K. Kira and others.



Surveyor-General Office,  
Colombo, May 16, 1922.

Scale of 4 Chains to an Inch.

C. R. LUNDIE,  
for Surveyor-General.

II.—Preliminary plan 2,483.

Lot.	Name of Land.	Extent, A. R. P.
1341	Munamalgastennemukalana	2 2 25

(Reservation for Galemankade-ela.)

and bounded as follows : on the north by Ambanpitiya tea estate claimed by Mr. J. H. Carson ; on the east by title plan No. 346,129 and Palawiyakumbura claimed by Dingiriya and Appuwa ; on the south by Galemankade-ela and Ambanpitiya rubber estate claimed by Mr. J. H. Carson ; on the west by Galemankade-ela.

[For Diagram see page 973.]

Kurunegala Notice No. 8,159.

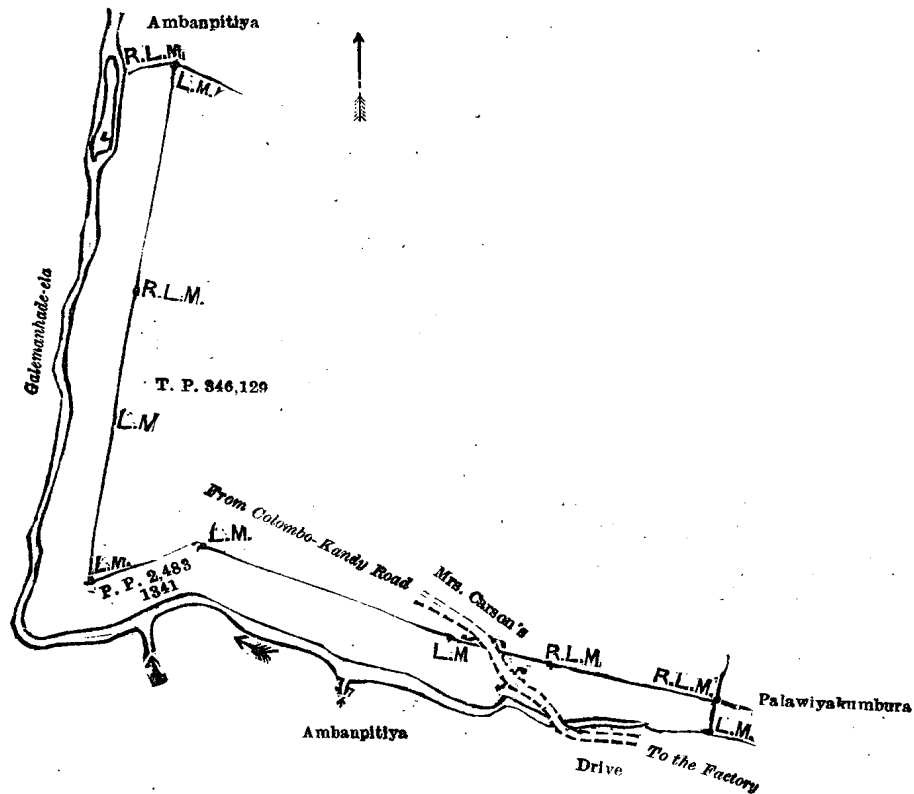
Notice under "The Waste Lands Ordinances of 1897, 1899, 1900, and 1903."

TAKE notice that unless within three months from August 18, 1922, the persons, if any, who claim any interest in the lands hereinafter mentioned or in any one or more of such lands or to some interest therein make claim in person or in writing to the said lands or any of them or to some interest therein to M. M. Wedderburn, Esq., Special Officer appointed under section 28 of "The Waste Lands Ordinances of 1897, 1899, 1900, and 1903," at his office at Colombo :

Such Special Officer, in pursuance of the powers vested in him by the said Ordinances, will declare by writing under his hand that the said lands, or such of them as to which no claim has been made, are the property of the Crown.

M. M. WEDDERBURN,  
Special Officer.

NOTE.—A claim to a right of way over the said lands or any of them is a claim to an interest in the land or lands.



Surveyor-General's Office,  
Colombo, May 16, 1922.

Scale of 4 Chains to an Inch.

C. R. LUNDIE,  
for Surveyor-General.

*Description of the Lands referred to:*

The following lots situated in the village of Munamalegama, in the Pahala Wisideke korale of the Wannihattattu of the Kurunegala District, in the North-Western Province, as described in the annexed diagram:—

I.—Block survey preliminary plan 1,846.

Lot.	Name of Land.	Extent, A. R. P.	Lot.	Name of Land.	Extent, A. R. P.
1 ..	Weliyahena or Kongahamulahena	53 2 38	34 ..	Ela (stream)	0 0 13
2 ..	Dumbulu-ela	0 1 39	36 ..	Ihalakumburepillewehena	0 0 31
3 ..	Weliyahena	1 2 21	38 ..	Do.	0 1 14
5 ..	Andaralandehenyaya	29 0 36	39 ..	Migahamulawatta	0 1 19
6 ..	Andaralandehena, Marakkalamini-pitiya (cemetery)	0 2 0	41 ..	Migahamulawattehena	0 3 31
7 ..	Minipitipara (approach road to cemetery)	0 0 8	42 ..	Kongahamulahena (reservation for tank bund)	0 0 25
8 ..	Kehulpitiya <i>alias</i> Minipitiya (cemetery)	0 3 9	44 ..	Kongahamulahenewatta	0 0 28
9 ..	Minipitipara (approach road to cemetery)	0 0 8	46 ..	Kongahamulahena	2 0 22
12 ..	Andaralandehena	1 3 33	47 ..	Kongahamulahenewatta	0 0 23
13 ..	Migahamulawattehena	3 2 12	50 ..	Kongahamulawatta	0 0 21
14 ..	Migahamulahena	0 0 26	51 ..	Dumbuluwewaihalahena	0 2 22
15 ..	Dunumadalagahahena	0 1 35	52 ..	Kongahamulahena	1 1 18
16 ..	Do.	0 1 15	53 ..	Do.	2 2 9
25 ..	Munamalegamawewa (tank and bund)	11 0 16	54 ..	Minor road and reservation	2 0 4
25A ..	Do.	0 0 12.5	55 ..	Resthouse premises	2 0 27
25B ..	Do.	0 0 8.5	56 ..	Dumbuluwewaihalahena	0 1 33
26 ..	Wekandebima (reservation for tank bund)	0 1 39	57 ..	Dumbuluwewa (tank and bund)	3 0 32
28 ..	Wekandebima <i>alias</i> Andaralandehena (reservation for tank bund)	0 0 32	61 ..	Adipara (footpath)	0 1 13
32 ..	Kongahamulahena	0 0 34	62 ..	Talagahamulawatta	0 2 22
33 ..	Do.	1 0 32	64 ..	Dumbuluwawakumburapillewehena	1 3 15
			65 ..	Ela (stream)	0 0 20
			67 ..	Welagawahena	1 2 4
			69 ..	Kongahamulahenyaya	28 1 10
					156 0 30

and bounded as follows: on the north by the village limit of Digane, the village limit of Maho; on the east by the village limit of Maho, the village limit of Maduragama; on the south by the boundary of the Katuwana korale, the village limit of Digane; on the west by the village limit of Digane.

NOTE.—The following lots lying within the above-mentioned boundaries are excluded from this part of the notice, and their aggregate acreage of 57 acres 3 roods and 34·5 perches is not included in the acreage of 156 acres and 30 perches given above :—

## Block survey preliminary plan 1,846.

Lot.	Name of Land.	Extent, A. R. P.	Lot.	Name of Land.	Extent, A. R. P.
A 4	Railway line and reservation	4 1 28	A 30R	Kongahamulahena	0 0 7·3
A 10	Dangahamulahena	2 3 32	A 30S	Do.	0 0 7
A 11	Alutwewa (tank and bund)	1 2 24	A 30T	Waste land	0 0 0·5
A 17	Part of a house	0 0 1	A 30U	Part of permanent building	0 0 1·2
A 18	Dunumadalagahahenewatta	0 1 14	A 30V	Waste land	0 0 2·7
A 20	Dunumadalagahamulawatta and Kadai	0 1 6	A 30W	Part of temporary building	0 0 0·5
A 21	Do.	0 0 39	A 30X	Kongahamulahena	0 0 2·8
A 22	Nugagahamulawatta	2 3 22	A 30Y	Do.	0 0 4
A 24	Dangahamulawatta	3 3 18	A 30Z	Waste land	0 0 6·7
A 30	Main road	1 0 5·7	A 30AA	Do.	0 0 7·1
A 30A	Waste land	0 0 5·8	A 30AB	Part of temporary building	0 0 1·2
A 30B	Kongahamulahena	0 0 8·3	A 30AC	Do.	0 0 0·5
A 30C	Waste land	0 2 32	A 30AD	Do.	0 0 0·7
A 30D	Do.	0 0 4·8	A 30AE	Waste land	0 0 1·5
A 30E	Do.	0 2 13	A 37	Kamata	0 0 18
A 30F	Do.	0 0 33·8	A 40	Walauwewatta	4 0 38
A 30G	Siyambalagahamulawatta	0 0 12	A 43	Kongahamulalenewatta <i>alias</i> Mailagahamulawatta	0 1 18
A 30H	Road	0 0 0·5	A 45	Kongahamulalenewatta	0 1 39
A 30I	Kongahamulawatta	0 0 0·6	A 49	Dumbuluwewaihalahenewatta	0 1 0
A 30J	Part of temporary building	0 0 1	A 58	Ambagahamulawatta	0 1 19
A 30K	Waste land	0 0 0·3	A 59	Wewapaula-alutwatta	0 3 4
A 30L	Kongahamulawatta	0 0 2·7	A 60	Talagahamulawatta	2 2 4
A 30M	Do.	0 0 3·2	A 63	Migahamulawatta	2 3 22
A 30N	Do.	0 0 2	A 66	Medakumbura, Thalakumbura	22 0 5
A 30O	Waste land	0 0 9	A 68	Dumbuluwewakumbura	4 0 6
A 30P	Nugagahamulawatta	0 0 13·8			
A 30Q	Do.	0 0 5·3			57 3 34·5

[For Diagram see page 975.]

## II.—Block survey preliminary plan 1,846.

Lot.	Name of Land.	Extent, A. R. P.
4	Railway line and reservation	4 1 28

and bounded as follows: on the north by the village limit of Digane, Weliyayahena or Kongahamulahena claimed by Vedaralage Kirihama, and others; on the east by Weliyayahena or Kongahamulahena claimed by Vedaralage Kirihama and others, an ela, Weliyayahena claimed by Sanmugam and Sego Mohamadu Lekama, the village limit of Maduragama; on the south by Dunumadalagahahenewatta claimed by Mawanna Kuna Sodalamuttu Nada's estate and others, the Dumbulu-ela, Dunumadalagahahena claimed by Mawanna Kuna Sodalamuttu Nada's estate and others, Migahamulahena claimed by the Crown, Andaralandeheneyaya claimed by Vedaralage Kirihama and others; on the west by Andaralandeheneyaya claimed by Vedaralage Kirihama and others, the village limit of Digane.

[For Diagram see page 976.]

## Ratnapura Notice No. 8,160.

## Notice under "The Waste Lands Ordinances of 1897, 1899, 1900, and 1903."

TAKE notice that unless within three months from August 18, 1922, the persons, if any, who claim any interest in the lands hereinafter mentioned or in any one or more of such lands or to some interest therein make claim in person or in writing to the said lands or any of them or to some interest therein to M. M. Wedderburn, Esq., Special Officer appointed under section 28 of "The Waste Lands Ordinances of 1897, 1899, 1900, and 1903," at his office at Colombo:

Such Special Officer, in pursuance of the powers vested in him by the said Ordinances, will declare by writing under his hand that the said lands, or such of them as to which no claim has been made, are the property of the Crown.

M. M. WEDDERBURN,  
Special Officer.

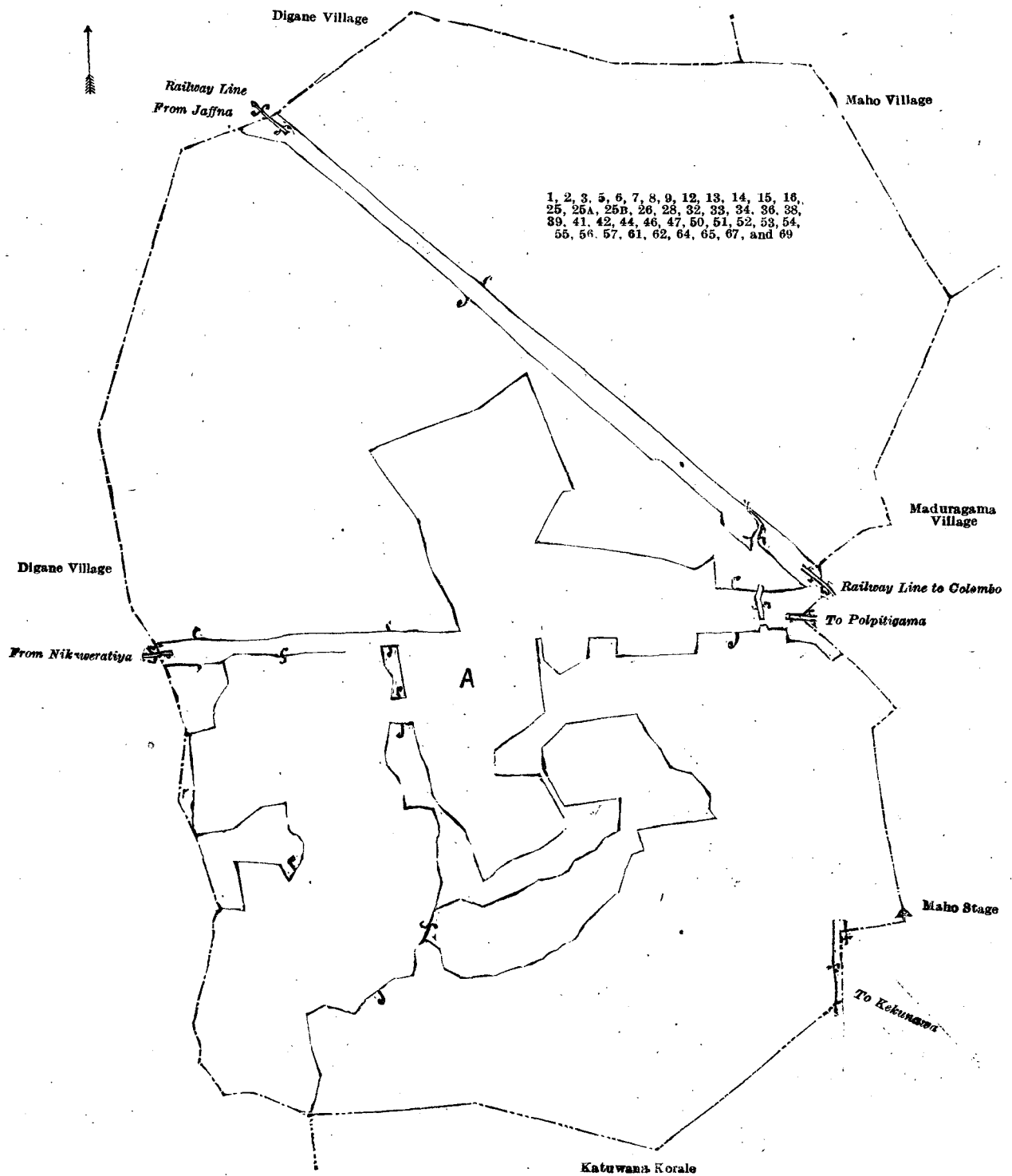
NOTE.—A claim to a right of way over the said lands or any of them is a claim to an interest in the land or lands.

## Description of the Lands referred to.

The following lots situated in the village of Kattange, in the Uda pattu of the Nawadin korale of the Ratnapura District, in the Province of Sabaragamuwa, as described in the annexed diagrams :—

## I.—Block survey preliminary plan 184.

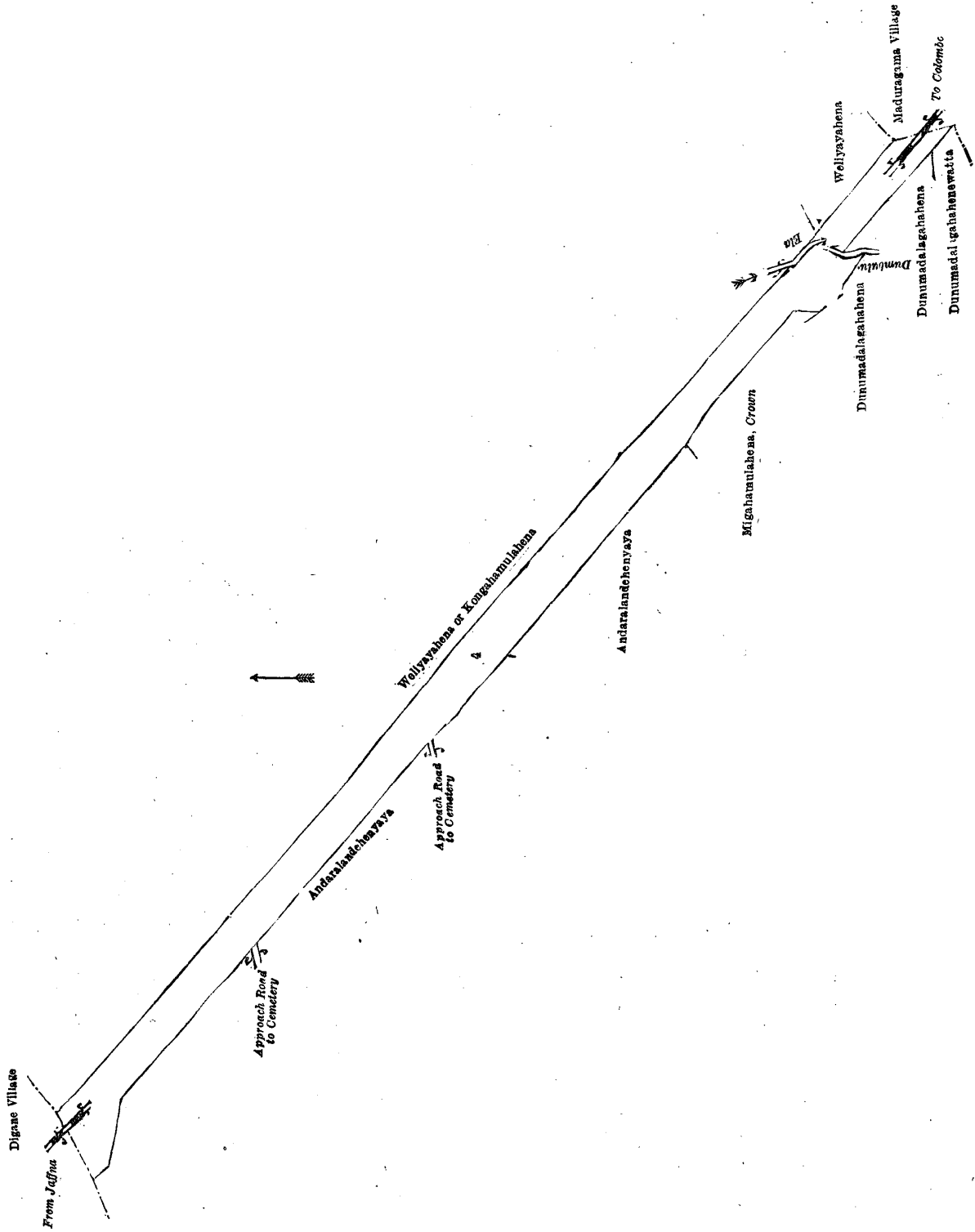
Lot.	Name of Land.	Extent, A. R. P.	Lot.	Name of Land.	Extent, A. R. P.
51	Dunhena	0 0 6	115A	Kekunahena	0 0 8½
97	Mideniyehena	8 0 1	118	Footpath	0 0 15
106	Estate road	0 0 38	120	Part of Ganime-dola (stream)	0 1 14
112	Rukrahahena	8 3 5	125	Gansabhawa road	0 0 16
113	Horaketiyeheha	33 3 36	126	Kattadigedeniyegodella	0 0 21
114	Miyankolatennehenedeniya	0 0 25	127	Egodawattegodahena	1 2 13
115	Miyankolatennehena, Rukmalgahahena, Ginigaldeniyeheha, Balliadurukoratuwahena, Kongahahena, Meegahahena, Batalawalehena, Weweltalawehena, Galgodahena, Udahabadahelayagewatta, Imbulgawamendigenena, and Kapuhene-mukalana	145 1 21½	127½	Do.	0 3 4
			128	Mumadeyawattegodahena	0 2 39
			128½	Mala-dola (stream)	0 0 3
			128¾	Kahakuruluwattegodahena	0 0 5
			138	Mulmediaowita	0 1 5
			139	Footpath	0 0 13
			140	Mulmediaowita	0 2 21
			144	Muttettuwaudapathahena, Kotambahena, and Kotambalandeheneyaya	36 1 29½



Scale of 8 Chains to an Inch.

Surveyor-General's Office,  
Colombo, June 22, 1922.

C. H. VINCE,  
for Surveyor-General.



Surveyor-General's Office,  
Colombo, April 27, 1922.

Scale of 4 Chains to an Inch.

C. H. VINCE,  
for Surveyor-General.

Kurunegala S. O. 45—1922.

Lot.	Name of Land.	Extent, A. R. P.	Lot.	Name of Land.	Extent, A. R. P.
149	Parts of Wey-ganga and Dun-dola (streams)	.. 12 0 32	225	Diketiyewattehena	.. 0 3 22
154	Gorakagahatennehena	.. 0 0 20	226	Pahala Diketiyewatta	.. 0 1 28
155	Gansabhawa road	.. 0 0 9	227	Do.	.. 0 1 23
156	Udahabadahelaghehena	.. 1 2 29	228	Muttetuwehena	.. 3 2 17
157½	Gansabhawa road	.. 0 0 5	229	Do.	.. 0 1 4
158	Badahelayawattahena	.. 0 1 23	236	Gansabhawa road	.. 0 2 15
161	Boragoda-dola (stream)	.. 0 0 21	239	Halgahahena	.. 5 1 10
166	Mala-ela (stream)	.. 0 0 5	244	Boragoda-dola (stream)	.. 0 0 22
172	Stream	.. 0 0 2	259	Island	.. 0 2 7
173	Gammedawattegodellehena	.. 0 3 34	261	Walawekandeowita, Medalandehena, Kattangedeniyeogadahena, and Kehelkoratuwehena	.. 22 2 27
174	Mahagalatennehena	.. 0 0 10	265	Handapangodahena	.. 1 2 38
174½	Ambagahatennehena	.. 0 0 12	266	Kumbukgahawattegodahena	.. 0 0 2
174¾	Irrigation channel	.. 0 0 4	270	Do.	.. 2 0 11
175	Gansabhawa road	.. 0 0 10	273	Gansabhawa road	.. 0 1 10
176	Kekunahena	.. 0 0 5	273½	Kumbukgahawattehena	.. 0 0 5
176½	Kattangedeniyaudahena	.. 0 0 12	278	Weragahahena and Minikanelagodahena	.. 0 0 5
176¾A	Do.	.. 0 0 5	288	Radageowita and Kotaketanahene-pahalakella	.. 1 1 11
177	Gansabhawa road	.. 0 0 8½	289	Radageowita and Kumbukgahawatte-owita	.. 5 1 2
177A	Do.	.. 0 0 4½	290	Panugalehena	.. 0 2 38
182	Ginigaldeniyehehena	.. 0 1 8	293	Ganetiyeuwatteowita	.. 0 3 6
183	Water-course	.. 0 0 6	294	Panawennagewatteowita	.. 0 0 26
184	Khelkoratuwepahalakella	.. 0 0 5	299	Mahadikowita	.. 0 0 28
185	Tun-dola (stream)	.. 1 3 30	300	Kurukosgahamandiya	.. 0 0 3
186	Khelkoratuwehena	.. 55 2 13	303	Weragahahena, Galanehena, Kurukosgahamandiya, and Minikanela-godahena	.. 5 2 35
187	Estate road	.. 0 1 11	304	Meegahatennehena	.. 0 0 29
188	Rukgahahena	.. 7 0 28	306	Mahadikowita, Miyanakolatenneowita, Radageowita, Panawannagewatte-owita, Talawatteowita, Egodahawita, Meneriwatteaswedduma, and Paragahawatteaswedduma	.. 9 0 35
189	Udahakehelkoratuwehena	.. 0 0 0½	307	Island	.. 0 0 26
190	Water-course	.. 0 0 0½	308	Do.	.. 0 0 21
191	Dunhena	.. 0 0 2	309	Nagahawatteowita	.. 2 0 22
192	Gansabhawa road	.. 0 0 4	311	Walawekandeowita and Godella-mandiyeowita	.. 3 0 8
193	Dunhena	.. 0 0 21	312	Island	.. 0 0 25
193½	Gansabhawa road	.. 0 0 9			394 2 17½
194	Dun-dola (stream)	.. 0 0 35			
195	Atuellehena	.. 0 1 32			
196	Gansabhawa road	.. 0 0 14			
197	Atuellehena	.. 2 1 27			
199	Tundolahena	.. 0 0 22			
200	Kurudiyawalatennehena	.. 1 2 12			
201	Tun-dola (stream)	.. 0 0 8			
202	Udahakehelkoratuwehena	.. 0 0 19			
203	Khelkoratuwa	.. 0 1 12			
205½	Kekunahena	.. 0 0 4			
206	Amuhenekoratuwa	.. 0 3 39			
207	Do.	.. 0 1 24			

and bounded as follows : on the north by the village limits of Moratota and Dandawa, the boundary of the Meda korale (part of Wey-ganga) ; on the east by the boundary of the Meda korale (part of Wey-ganga) ; on the south by part of Wey-ganga (the boundaries of Meda korale and Atakalan korale) ; on the west the boundary of the Atakalan korale (part of Wey-ganga), the village limits of Kahawatta and Moratota.

NOTE.—The following lots lying within the above-mentioned boundaries are excluded from this part of the notice, and their aggregate acreage of 160 acres 3 roods and 27½ perches is not included in the acreage of 394 acres 2 roods and 17½ perches given above :—

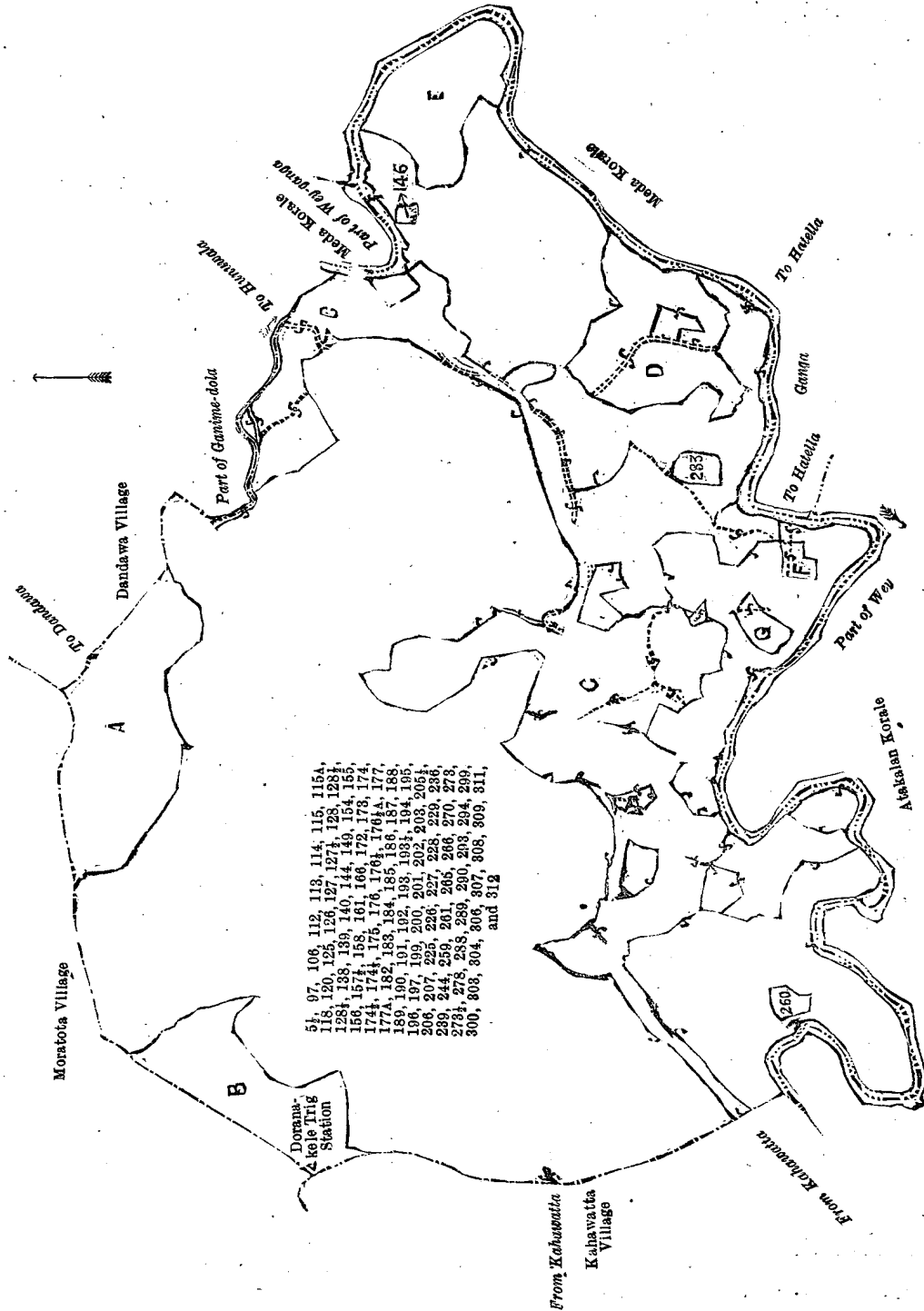
## Block survey preliminary plan 184.

Lot.	Name of Land.	Extent, A. R. P.	Lot.	Name of Land.	Extent, A. R. P.
A 98	Nilagama estate	.. 1 1 31	C 12	Udahakehelkoratuwehena	.. 0 1 21
A 99	Estate road	.. 0 0 5	C 13	Tun-dola (stream)	.. 0 0 12.5
A 98½	Part of T. P. 251,957	.. 0 1 7	C 14	Khelkoratuwepahalakella	.. 0 1 0.25
A 98¾	Do.	.. 0 0 5	C 15	Gansabhawa road	.. 0 0 21.75
A 100	Nilagama estate	.. 0 0 27	C 16	Khelkoratuwepahalakella	.. 0 0 3.5
A 101	Part of T. P. 251,957	.. 4 3 31	C 17	Do.	.. 0 0 24.5
A 102	Do.	.. 0 0 35	C 18	Khelkoratuwepahalakella	.. 0 0 0.75
A 103	Do.	.. 15 3 12	C 19	Manannakandewatta	.. 0 0 9.5
A 104	Nilagama estate	.. 0 0 23	C 20	Do.	.. 0 1 17
A 105	Do.	.. 0 0 9	C 21	Kattangedeniyeudahakella	.. 0 0 28.5
B 107	Do.	.. 0 0 34	C 22	Do.	.. 0 0 2.5
B 108	Part of T. P. 251,957	.. 9 2 14	C 23	Stream	.. 0 0 2
B 109	Do.	.. 0 0 37	C 24	Manannakandewatta	.. 0 0 5.5
B 110	Do.	.. 4 1 12	C 25	Kattangedeniyeudahahena	.. 0 0 7.5
B 111	Nilagama estate	.. 0 1 29	C 26	Kekunahena	.. 0 1 11
C 1	Ketakallehena	.. 0 0 1.5	C 27	Maha-dola (stream)	.. 0 0 0.75
C 2	Gansabhawa road	.. 0 0 1.25	C 28	Amuhenekoratuwa	.. 0 0 21.5
C 3	Atuellehena	.. 0 1 38.25	C 29	Gansabhawa road	.. 0 0 7.5
C 4	Dun-dola or Hal-dola (stream)	.. 0 0 5.25	C 30	Kekunahena	.. 0 0 8.5
C 5	Dunhena	.. 0 1 10	C 31	Do.	.. 0 0 14
C 6	Udahakehelkoratuwehena	.. 0 0 1.25	C 32	Irrigation channel	.. 0 0 2
C 7	Gansabhawa road	.. 0 0 2.75	C 33	Ambagahatennehena	.. 0 0 1.25
C 8	Tun-dola (stream)	.. 0 0 10	C 34	Gansabhawa road	.. 0 0 1.5
C 9	Udahakehelkoratuwehena	.. 0 0 0.25	C 35	Mahagalatennehena	.. 0 1 38.75
C 10	Do.	.. 0 0 9	C 36	Irrigation channel	.. 0 0 1
C 11	Gansabhawa road	.. 0 0 5.25	C 37	Ambagahatennehena	.. 0 0 4

Lot.	Name of Land.	Extent, A. R. P.	Lot.	Name of Land.	Extent, A. R. P.
c 38	Gansabhawa road	0 0 10.75	c 144B	Mulmediyaowita	0 0 6
c 39	Ambagahatennehena	0 0 3.25	c 144c	Mulmediyaowitawatta	0 0 37
c 40	Gammedawilegodellehena	0 0 21	c 151	Hapuhena (part of T. P. 205,038)	0 3 23
c 41	Do.	0 0 8.5	c 153	Emitilanketiyehehena	1 0 15
c 42	Gopaimulle-dola (stream)	0 0 1.25	c 157	Pahala Badahelagewatta	0 0 15
c 43	Gammedawila	0 0 11	c 159	Boragodawatta	0 0 7
c 44	Udawatta	0 0 10	c 162	Boragoda-aramba <i>alias</i> Arambe- kanda	7 1 26
c 45	Do.	0 0 3.5	c 163	Mananagewatta	0 0 5
c 46	Gansabhawa road	0 0 18.5	c 164	Udahamahagedarawatta	0 2 7
c 47	Udawatta	0 0 21	c 165	Pahalamahagedarawatta	0 0 28
c 48	Do.	0 0 0.5	c 167	Kohilagalewatta	1 1 28
c 49	Pahalamahagedarawatta	0 0 30.25	c 168	Mahagedarawatta	0 0 32
c 50	Do.	0 0 6.5	c 169	Udawatta	0 1 7
c 51	Stream	0 0 1.25	c 170	Udahawattehena	0 2 34
c 52	Pahalamahagedarawatta	0 0 1.75	c 171	Do.	0 1 30
c 53	Gansabhawa road	0 0 10.5	c 178	Mananakandewatta	0 0 2.75
c 54	Pahalamahagedarawatta	0 0 18.5	c 178A	Do.	0 0 0.25
c 55	Sittikottuwa	0 0 1	c 179	Do.	0 0 7
c 56	Udamahagedarawatta <i>alias</i> Belli- gaswatta	0 0 14.5	c 180	Do.	0 0 8
c 57	Do.	0 0 9.75	c 183½	Do.	1 3 19
c 58	Mananagewatta	0 0 29.25	c 204	Do.	0 0 35
c 59	Boragodawatta	0 0 10.75	c 205	Kottangedeniyeudahakella	0 3 17
c 60	Gansabhawa road	0 0 3	c 208	Mahagalawatta	0 2 22
c 61	Boragodawatta	0 0 13	c 212	Gammedewelaudahakella	0 3 23
c 62	Arambebedarawatta	0 0 25.75	c 212½	Udawatta	0 0 0.25
c 63	Boragoda-dola (stream)	0 0 2.75	c 213	Do.	0 0 19
c 64	Pahalabadahellagewatta	0 0 22.5	c 214	Jambugahakoratuwa	0 0 15
c 65	Gansabhawa road	0 0 26.25	c 215	Pahalamahagedarawatta	0 0 13
c 66	Pahalabadahellagehena	0 1 1.5	c 216	Do.	0 0 18
c 67	Palledikketiyeewatta	0 0 15.5	c 217	Stream	0 0 2
c 68	Udahadikketiyehehena	0 0 0.5	c 218	Sittikottuwa	0 1 23
c 69	Kiralegahatennehena	0 0 36.5	c 219	Belligaswatta	0 1 11
c 70	Goragahatennehena	0 1 35.5	c 220	Mananagewatta	0 1 26
c 71	Gansabhawa road	0 0 3	c 221	Do.	0 0 23
c 73	Kiralegahatennehena	1 3 20.75	c 222	Gansabhawa road	0 0 8
c 75	Gansabhawa road	0 1 11.25	c 223	Arambebedarawatta	0 2 13
c 76	Muttettuwehena	0 0 8.75	c 224	Pahalabadahelayagewatta	0 0 0.5
c 77	Part of T. P. 205,038	0 0 5.75	c 240	Gorakagahatennehenyaya	7 3 20
c 79	Kahakurulvapehalakella	0 0 30.5	c 241	Hirikumbura	1 2 24
c 80	Mulmediyewatta	0 0 39.5	c 242	Hirikumburagodaowita	0 0 36
c 81	Kahakurulwattagodahena	0 1 8	c 243	Pahaladikketiyeewatta	0 3 0
c 82	Mulmediyawattagodahena	0 1 26	c 245	Maddumagewatta	0 0 35
c 83	Do.	0 0 17.25	c 246	Maduwagewatta	0 2 30
c 84	Mala-dola (stream)	0 0 0.5	c 247	Gamaetiudahawatta	1 0 14
c 85	Mulmediyawattagodahena	0 0 2	c 248	Gamaetigeudahawatta	0 2 9
c 86	Mala-dola (stream)	0 0 0.5	c 249	Jambugahaliyadda	0 0 28
c 87	Egodawattagodahena	0 0 20	c 250	Medakellekumbura	1 0 6
c 88	Diniyegodahena	0 0 11.75	c 251	Getanneaswedduma	0 1 28
c 89	Kattadigedeniyegodella	0 0 28.5	c 253	Getannehena	0 0 3
c 90	Mulmandiyeaswedduma	0 0 2.5	c 254	Para (footpath)	0 0 4
c 91	Streams	0 0 3	c 255	Heentennekumburewatta	2 1 32
c 92	Kattadigedeniyegodella	0 0 5.5	c 256	Water-course	0 0 20
c 93	Egodawatta	0 0 0.5	c 257	Arawekumburegalliyadda	1 3 27
c 94	Do.	0 0 0.25	c 258	Kattangepahalakumbura	1 2 8
c 95	Deniyagodawatta	0 0 37	c 262	Kattadigewatta	0 1 32
c 96	Ellagawahenewatta	0 0 16	c 263	Galliaddekelleowitagoda	1 0 21
c 116	Ganithalayegulana	3 3 19	c 264A	Batalakoratuwa	0 2 12
c 117	Do.	0 1 31	c 264B	Gedaragawa-aswedduma <i>alias</i> Tennekumbureowita	0 2 14
c 119	Do.	3 1 11	c 264c	Tennekumburewatta	0 0 13
c 122	Ellagawahenewatta	0 0 15	c 267	Gamadewalegoda	0 2 4
c 123	Deniyagodawatta	0 0 1	c 268	Pahalakellekumbura	0 3 37
c 124	Egodawatta	0 1 29	c 270½	Ratambalatennewatta	0 1 16
c 129	Ellagawahenewatta	0 0 9	c 271	Do.	0 2 34
c 130	Deniyagodawatta	1 0 36	c 272	Do.	0 1 29
c 130A	Do. and Deniyaganiura	0 0 33	c 274	Bogahahenewatta	0 0 23
c 130B	Mulmediyaowita	0 1 1	c 274½	Do.	0 0 17
c 131	Kattadigedeniyegodella	0 0 3	c 275	Bogahawattepahalawatta	2 2 20
c 132	Kattadigedeniyeadahakelle- kumbura	0 1 18	c 276	Bogahawatta	1 3 16
c 133	Kattadigedeniyepahalakelle- kumbura	0 1 25	c 277	Bogahaliyadda	2 1 27
c 134	Deniyegodahena <i>alias</i> Egoda- wattagodahena	0 0 10	c 279	Megahatennewatta	0 0 14
c 135	Mala-dola (stream)	0 0 1	c 280	Meegahatennewatta	0 0 16
c 136	Mulmediyawatta	0 1 3	c 281	Meegahayatawatta	0 1 8
c 137	Do.	0 2 5	c 282	Panugalehena	0 0 11
c 141	Mulmediyaowitawatta	0 0 22	c 282A	Meegahayatawatta	0 0 7
c 142	Ratugeliyadda	0 2 28	c 291	Ganeliyawatta	1 0 35
c 143	Mulmediyawatta	0 3 11	c 292	Do.	1 0 19
c 144A	Ratigeliyaddegodawatta <i>alias</i> Mulmediyahena	0 3 0	c 310	Tennekumburewatta	5 0 12
			D 150	Wedagederawatta	6 1 37
			D 230	Neketigewatta	1 1 6
			D 231	Do.	1 0 18



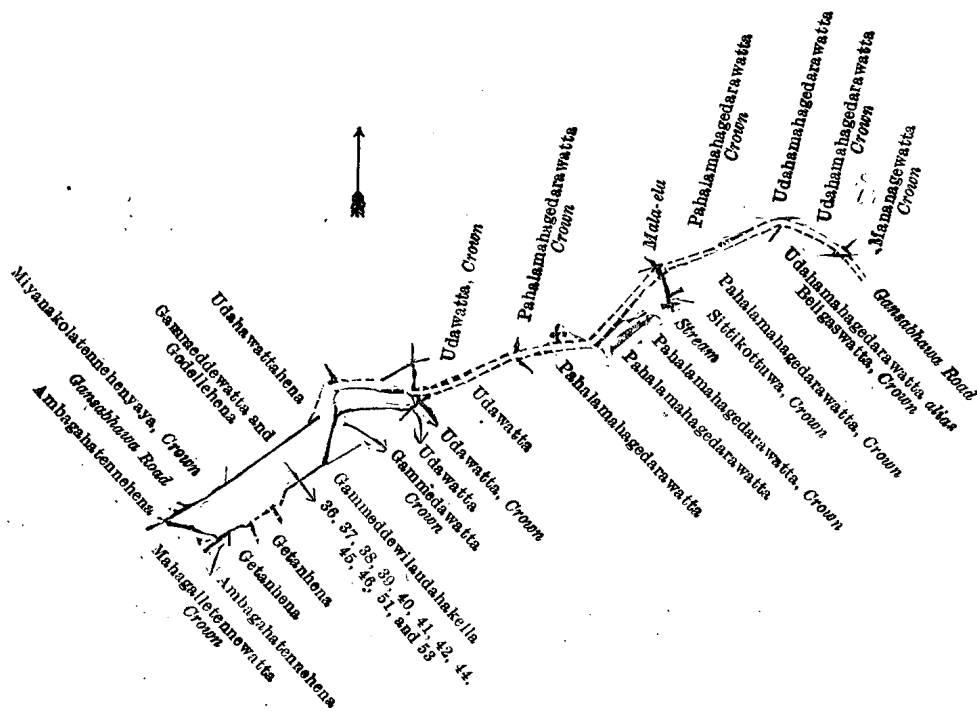
Lot.	Name of Land.	Extent, A. R. P.	Lot.	Name of Land.	Extent, A. R. P.
D 232	Kotaketanagewatta	0 0 21	F 298	Dikwatteudahakella	0 1 0
D 233	Bandarawattedeniya	0 0 14	G 301	Meegahahenewatta	0 0 19
D 234	Bandarawatta	1 3 0	G 302	Meegahatennewatta	0 0 15
D 235	Bulugahatennehena	0 3 4	G 305	Handungewatta	1 1 5
D 235A	Bulugahatenna	0 1 17	146	Kukulwelakoratuwa	0 1 11
D 237	Bulugahatennaowita	0 1 31	260	Kurudiya walatennehena	0 3 2
D 238	Ketawekumbura	2 1 14	283	Talgahahena	1 0 25
D 284	Ambaragewatta	0 1 2	C 160	Gansabhawa road	0 0 3
D 285	Owitagederawatta	0 1 17	C 181	Do.	0 0 6
D 286	Pansalawatta	0 0 0.5	C 209	Mahagallatennewatta	0 0 6
D 287	Do.	0 2 18	C 209½	Ambagahatennehena	0 0 0½
E 147	Garugedarawatta, Mohottigederawatta, Ratugedarawatta, and Wewayagewatta	11 3 14	C 210	Getanhena	0 0 21
E 148	Katuimbulgahawatta	0 3 23	C 211	Do.	0 1 4
F 295	Kadewatta	0 0 2	C 252	Getannehena	0 0 22
F 296	Do.	0 0 30	C 264	Tennekumbureowita	1 0 35
F 297	Dikwatteudahakella and Pananegewatta	0 1 38			160 3 27½



II.—Block survey preliminary plan 184.

Lot.	Name of Land.	Extent, A. R. P.	Lot.	Name of Land.	Extent, A. R. P.
36	Irrigation channel ..	0 0 1	44	Udawatta ..	0 0 10
37	Ambagahatennehena ..	0 0 4	45	Do. ..	0 0 3.5
38	Gansabhawa road ..	0 0 10.75	46	Gansabhawa road ..	0 0 18.5
39	Ambagahatennehena ..	0 0 3.25	51	Stream (dry) ..	0 0 1.25
40	Udawattahena ..	0 0 21	53	Gansabhawa road ..	0 0 10.5
41	Gammedaællelegodahena ..	0 0 8.5			
42	Gopaimulla-dola ..	0 0 1.25			0 2 13.5

and bounded as follows : on the north by Udahawattahena claimed by Wijetunga Patabendige Themis Silva and others, Udawatta acquired by the Crown, Pahalamahagederawatta acquired by the Crown, a Mala-ela, Pahalamahagederawatta acquired by the Crown, Udahamahagederawatta claimed by Ellawala Kumarihamy ; on the east by Udahamahagederawatta acquired by the Crown, Mananagewatta acquired by the Crown ; on the south by a Gansabhawa road, Udahamahagederawatta *alias* Beligaswatta acquired by the Crown, Pahalamahagederawatta acquired by the Crown, Sittikotuwa acquired by the Crown, a stream, Pahalamahagederawatta acquired by the Crown, Pahalamahagederawatta claimed by Suriya Arachchillage Punchi Mahatmaya, Pahalamahagederawatta claimed by S. M. Brakmanahamy and others, Udawatta claimed by S. Kiri Banda and others, Udawatta acquired by the Crown, Udawatta claimed by S. Kiri Banda and others, Gammedawatta acquired by the Crown, Gammedewilaudahakella (private), Getanhena claimed by Gajanayake Mudiyan-selage Mudiyanse, Ambagahatennehena claimed by the Pelmadulla Tea and Rubber Company, Mahagalletennehewatta acquired by the Crown ; on the west by Ambagahatennehena claimed by the Pelmadulla Rubber Company, a Gansabhawa road, Miyanaæolatennehenyaya belonging to the Crown, Gammedewatta and Godellehena claimed by Suriya Arachchillage Kiri Banda and others.



Surveyor-General's Office,  
Colombo, June 22, 1922.


Scale of 4 Chains to an Inch.

C. H. VINCE,  
for Surveyor-General.

III.—Block survey preliminary plan 184.

Lot.	Name of Land.	Extent, A. R. P.
134	Deniyegodahena <i>alias</i> Egodawattogodahena ..	0 0 10
135	Mala-dola (stream) ..	0 0 1
		0 0 11

and bounded as follows : on the north by Deniyegodahena claimed by Yatagampitiye Ganitalaye Punchi Guru, Narandikaralayage Munasiri Guru, Kattadigedeniyepahalakellekumbura claimed by ditto and another ; on the east by Kattadigedeniyepahalakellekumbura claimed by Yatagampitiye Ganitalaye Punchi Guru, Narandikaralayage Munasiri Guru and another ; on the south by Mulmediywatta claimed by Bungiriya Mohottihamy ; on the west by Deniyegodahena claimed by Yatagampitiye Ganitalaye Punchi Guru, Narandikaralayage Munasiri Guru.



Surveyor-General's Office,  
Colombo, August 19, 1920.

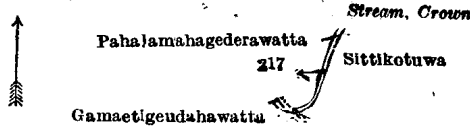
Scale of 4 Chains to an Inch.

F. J. SALMON,  
for Acting Surveyor-General.

IV.—Block survey preliminary plan 184.

Lot.	Name of Land.	Extent, A. R. P.
217	Stream ..	0 0 2

and bounded as follows : on the north by Pahalamahagederawatta claimed by Suriya Arachchillage Punchi Mahatmaya, a stream belonging to the Crown ; on the east by Sittikotuwa claimed by Gamaetiralalage Ratranhamy *alias* Heenhamy ; on the south by Gamaetigeudahawatta claimed by Gamaetiralalage Ratranhamy ; on the west by Pahalamahagederawatta claimed by Suriya Arachchillage Punchi Mahatmaya.



Surveyor-General's Office,  
Colombo, August 19, 1920.

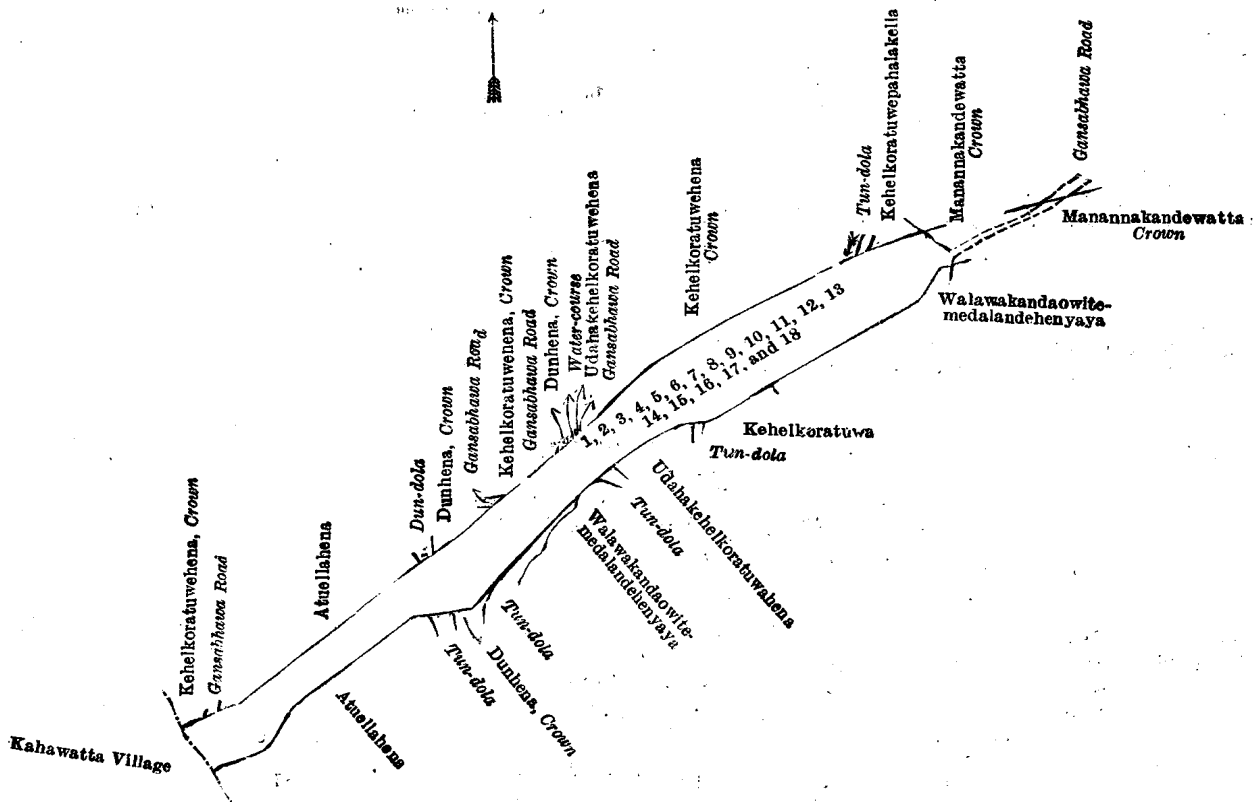
Scale of 4 Chains to an Inch.

F. J. SALMON,  
for Acting Surveyor-General.

V.—Block survey preliminary plan 184.

Lot.	Name of Land.	Extent, A. R. P.	Lot.	Name of Land.	Extent, A. R. P.
1 ..	Ketakellahena ..	0 0 1.5	11 ..	Gansabhawa road	0 0 5.25
2 ..	Gansabhawa road ..	0 0 1.25	12 ..	Udakehelkoratuwahena	0 1 21
3 ..	Atuellehena ..	0 1 38.25	13 ..	Tun-dola	0 0 12.5
4 ..	Dun-dola <i>alias</i> Hal-dola	0 0 5.25	14 ..	Khelkoratuwapahalakella	0 1 0.25
5 ..	Dunhena ..	0 1 10	15 ..	Gansabhawa road	0 0 21.75
6 ..	Udakehelkoratuwehena	0 0 1.25	16 ..	Khelkoratuwa ..	0 0 3.5
7 ..	Gansabhawa road ..	0 0 2.75	17 ..	Khelkoratuwapahalakella	0 0 24.5
8 ..	Tun-dola ..	0 0 10	18 ..	Do.	0 0 0.75
9 ..	Udakehelkoratuwehena	0 0 0.25			
10 ..	Do. ..	0 0 9			2 0 9

and bounded as follows : on the north by a Gansabhawa road, Dunhena belonging to the Crown, a water-course, Udakehelkoratuwehena claimed by the Pelmadulla Rubber Company and Ezeline Mahawalatenne Ellawala Kumarihamy, Kehelkoratuwehena belonging to the Crown, the Tun-dola, Kehelkoratuwapahalakella claimed by Juwanderagedera Appuhamy, Manannakandewatta acquired by the Crown, a Gansabhawa road ; on the east by Mannakandewatta acquired by the Crown, Walawakandaowitamedalandehenyaya claimed by Tennekumburagamatiralalage Jayathuhamy and others, Kehelkoratuwa claimed by Juwanderagedera Appuhamy ; on the south by the Tun-dola, Udakehelkoratuwahena claimed by the Pelmadulla Tea and Rubber Company and Ezeline Mahawalatenne Ellawala Kumarihamy, the Tun-dola, Walawakandaowitamedalandehenyaya claimed by Tennakumburagamatiralalage Jayathuhamy, the Tun-dola, Dunhena belonging to the Crown, the Tun-dola, Atuellehena claimed by Ezeline Mahawalatenne Ellawala Kumarihamy, the village limit of Kahawatta ; on the west by the village limit of Kahawatta, Kehelkoratuwehena belonging to the Crown, a Gansabhawa road, Atuellehena claimed by Ezeline Mahawalatenne Ellawala Kumarihamy, the Dun-dola, Dunhena belonging to the Crown, a Gansabhawa road, Kehelkoratuwehena belonging to the Crown.



Surveyor-General's Office,  
Colombo, November 19, 1921.

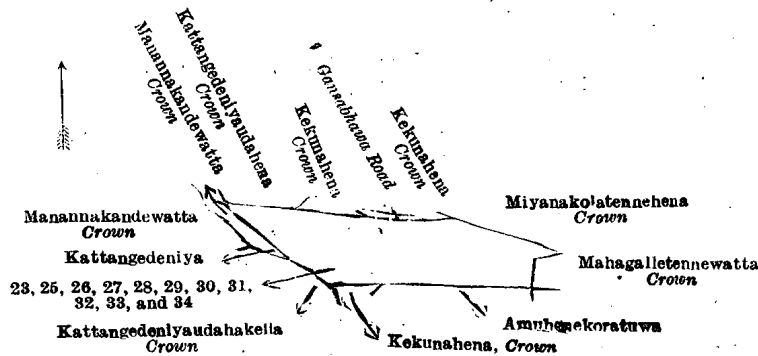
Scale of 4 Chains to an Inch.

G. K. THORNHILL,  
for Surveyor-General.

VI.—Block survey preliminary plan 184.

Lot.	Name of Land.	Extent, A. R. P.	Lot.	Name of Land.	Extent, A. R. P.
23 ..	Stream ..	0 0 2	31 ..	Kekunahena	0 0 14
25 ..	Kattangedeniyaudahahena	0 0 7.5	32 ..	Irrigation channel	0 0 2
26 ..	Kekunahena ..	0 1 11	33 ..	Ambagahatenna ..	0 0 1.25
27 ..	Mala-dola ..	0 0 0.75	34 ..	Gansabhawa road	0 0 1.5
28 ..	Amuhēkoratuwa ..	0 0 21.5			
29 ..	Gansabhawa road ..	0 0 7.5			0 2 37.5
30 ..	Kekunahena ..	0 0 8.5			

and bounded as follows : on the north by Kattangedeniyaudahena belonging to the Crown, Kekunahena belonging to the Crown, a Gansabhawa para, Kekunahena belonging to the Crown, Miyankolatennehena belonging to the Crown ; on the east by Mahagalletennehena acquired by the Crown ; on the south by Amuhenekoratuwa claimed by the Pelmadulla Tea and Rubber Company and others, Kekunahena belonging to the Crown ; on the west by Kattangedeniyaudahakella acquired by the Crown, Manannakandewatta acquired by the Crown, Kattangedeniya claimed by Tennekumbure Mudaliamy and others, Manannakandewatta belonging to the Crown.



Surveyor-General's Office,  
Colombo, November 19, 1921.

Scale of 4 Chains to an Inch.

G. K. THORNHILL,  
for Surveyor-General.

VII.—Block survey preliminary plan 184.

Lot.	Name of Land.	Extent, A. B. P.
60	Gansabhawa road	0 0 3

and bounded as follows : on the north by Boragodawatta acquired by the Crown, the Gansabhawa road ; on the east by Boragodawatta acquired by the Crown ; on the south by Boragodawatta acquired by the Crown, a Gansabhawa road ; on the west by Boragodawatta acquired by the Crown.



Surveyor-General's Office,  
Colombo, November 19, 1921.

Scale of 4 Chains to an Inch.

G. K. THORNHILL,  
for Surveyor-General.

VIII.—Block survey preliminary plan 184.

Lot.	Name of Land.	Extent, A. B. P.
63	Boragoda-dola (dry stream)	0 0 2·75

and bounded as follows : on the north by the Boragodadola ; on the east by Pahalabadahellagewatta acquired by the Crown ; on the south by the Boragoda-dola ; on the west by Arambegedera-watta acquired by the Crown, Boragodawatta acquired by the Crown.



Surveyor-General's Office,  
Colombo, November 19, 1921.

Scale of 4 Chains to an Inch.

G. K. THORNHILL,  
for Surveyor-General.

IX.—Block survey preliminary plan 184.

Lot.	Name of Land.	Extent, A. B. P.	Lot.	Name of Land.	Extent, A. B. P.
65	Gansabhawa road	0 0 26·25	82	Mulmediyawattagodahena	0 1 26
66	Pahalabadahellagehena	0 1 1·5	84	Mala-dola	0 0 0·5
67	Palledikketiyawatta	0 0 15·5	85	Mulmediyawattagodahena	0 0 2
68	Udadikketinahena	0 0 0·5	86	Mala-dola	0 0 0·5
69	Kiralegahatennahena	0 0 36·5	87	Egodawattagodahena	0 0 20
70	Goragahatennehena	0 1 35·5	88	Diniyegodahena	0 0 11·75
71	Gansabhawa road	0 0 3	89	Kattadigedeniyagodaella	0 0 28·5
73	Kiralegahatennahena	1 3 20·75	91	Dry stream	0 0 3
75	Gansabhawa road	0 1 11·25	92	Kattadigedeniyagodaella	0 0 5·5
76	Muthewahena	0 0 8·75	153	Emitilanketiyahena	1 0 15
79	Kahakurulwalepahalakella	0 0 30·5			
81	Kahakurulwattagodahena	0 1 8			
					5 3 30·75

and bounded as follows : on the north by a Gansabhawa road, Udahabadahellagehena claimed by the Pelmadulla Rubber Company and Gandara Arnolis Silva, Kapuhenumukalana belonging to the Crown, a Gansabhawa road, Gorakagahatennahena claimed by Gametigedera Badanamure Arachchillage Mohottihamy and the Pelmadulla Rubber Comdany, a Gansabhawa road, Kapuhenumukalana belonging to the Crown, Kahakurullawattagodahena claimed by the Pelmadulla

Rubber Company, Mumadeyawattagodahena claimed by Batugamage Kirihamy and others, the Mala-dola, Egodawattegodahena claimed by Hondamullege Heenhamy, Gansabhawa road, Kattadigedeniyagodella claimed by Yatagampitiya Ganitalaye Punchigura and others, Egodawatta acquired by the Crown; on the east by Deniyagodawatta acquired by the Crown, Kattadigedeniyagodahena claimed by Yatagampitiya Ganitalaye Punchigura and others, Mulmandiyeaswedduma acquired by the Crown, Deniyagodahena *alias* Egodawattegodahena claimed by Moona Siri Guru, the Mala-dola, Mulmediyewatta claimed by Bungriya Mohottihamy, Mulmediyewatta claimed by ditto and others, Ratigeliyaddegodawatta *alias* Mulmediyahena (private), Mulmediyawatta claimed by Nayandikaravilage Moona Siri Guru, Mulmediyawatta acquired by the Crown, Kotambu andeheneyaya claimed by the Pelmadulla Rubber Company, T. P. 205,038, Hapuhena acquired by the Crown, Muttettuwaudapeththehena claimed by Gamaetiralage Ratranhamy; on the south by a Gansabhawa road, Gorakagahatennehenyaya claimed by Badanamure Arachchilage Mohottihamy and the Pelmadulla Rubber Company, Pahaladiketiyaawatta claimed by Badanamure Arachchilage Mohottihamy and others, Pahaladiketiyaawatta claimed by ditto and others; on the west by Dicketiyawatta claimed by ditto and others, Pahalabadahe lagewatta acquired by the Crown.

NOTE.—The following lot lying within the above-mentioned boundaries is excluded from this part of the notice, and its extent of 17.25 perches is not included in the acreage of 5 acres 3 roods and 30.75 perches given above:—

Block survey preliminary plan 184.

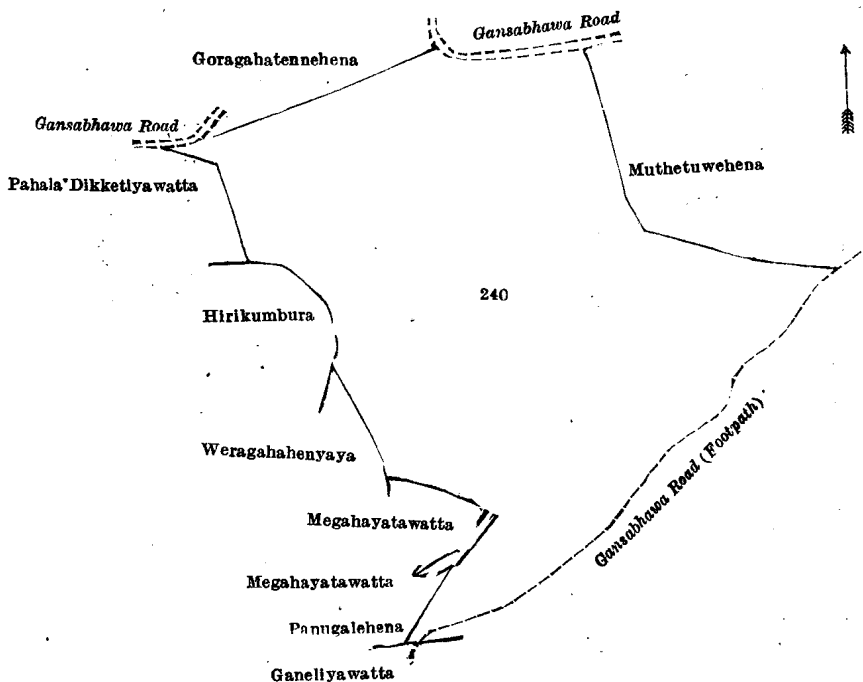
Lot.	Name of Land.	Extent, A. R. P.
83	Mulmediyawattagodahena	0 0 17.25

[For Diagram see page 984.]

X.—Block survey preliminary plan 184.

Lot.	Name of Land.	Extent, A. R. P.
240	Gorakagahatennehenyaya	7 3 20

and bounded as follows: on the north by a Gansabhawa road, Gorakagahatennehenena claimed by Gamaetigedera Badanamure Mohottihamy and others, Gansabhawa road; on the east by Muthetuwehena claimed by Gamaetiralage Ratranhamy and others, a Gansabhawa road (footpath); on the south by a Gansabhawa road (footpath), Ganeliyawatta (private); on the west by Panugalehena claimed by Badanamure Arachchilage Mohottihamy and others, Megahayatawatta claimed by Udagederawatta Suriya Arachchilage Kiri Banda and others, Weragahahenyaya claimed by Badanamure Arachchilage Mohottihamy and others, Hirikumbura claimed by ditto, Pahaladiketiyaawatta claimed by Badanamure Arachchilage Mohottihamy and others.



Surveyor-General's Office,  
Colombo, November 19, 1921.

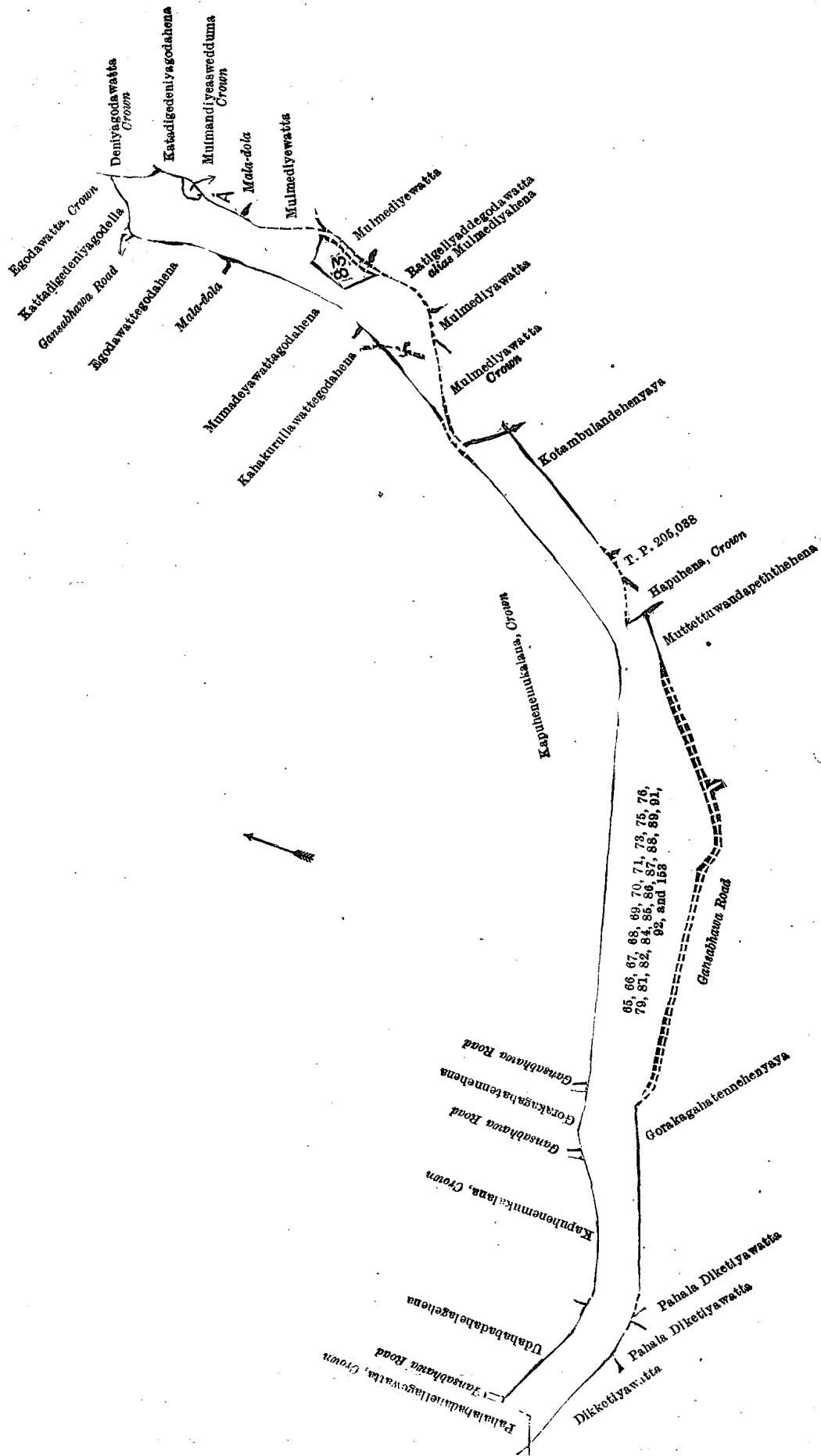
Scale of 4 Chains to an Inch.

G. K. THORNHILL,  
for Surveyor-General.

XI.—Block survey preliminary plan 184.

Lot.	Name of Land.	Extent, A. R. P.
254	Para (footpath)	0 0 4

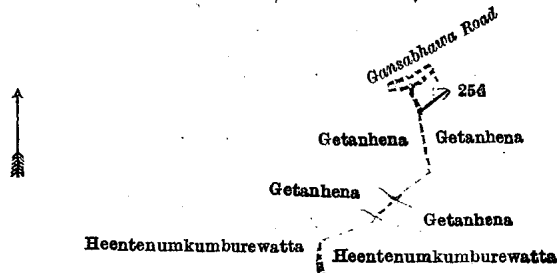
and bounded as follows: on the north by a Gansabhawa road; on the east by Getanhena claimed by Gajanayaka Mudiyanse-lage Mudiyanse; on the south by Heentenumkumburewatta claimed by Heentenumbure Jayatuhamy and others; on the west by Heentenumkumburewatta claimed by Jayatuhamy and others, Getanhena claimed by Gajanayaka Mudiyanse-lage Mudiyanse.



Surveyor-General's Office,  
Colombo, November 19, 1921.

Scale of 4 Chains to an Inch.

G. K. THORNHILL,  
for Surveyor-General.



Surveyor-General's Office,  
Colombo, November 19, 1921.

Scale of 4 Chains to an Inch.

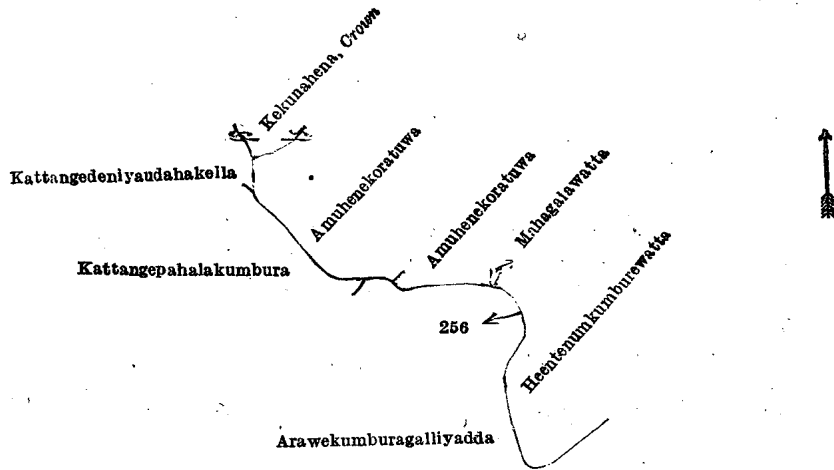
G. K. THORNHILL,  
for Surveyor-General.

XII.—Block survey preliminary plan 184.

Lot.	Name of Land.
256	Water-course

Extent, A. R. P.
0 0 20

and bounded as follows : on the north by [Kekunahena belonging to the Crown, Amuhenekoratuwa claimed by the Pelmadulla Rubber Company, Amuhenekoratuwa claimed by Ezline Mahawalatenne Ellawala Kumarihamy, Mahagalawatta claimed by ditto ; on the east by Heentenumkumburewatta claimed by Heentenumkumbure Jayatuhamy and others ; on the south by Arawekumburagalliyadda claimed by Gamaetiralalage Ratranhamy and others ; on the west by Arawekumburagalliyadda claimed by Gamaetiralalage Ratranhamy and others, Kattangepahalakumbura claimed by Gamaetiralalage Ratranhamy, Kattangedeniyaudahakella claimed by Tennekumbure Mudalihamy and others.



Surveyor-General's Office,  
Colombo, November 19, 1921.

Scale of 4 Chains to an Inch.

G. K. THORNHILL,  
for Surveyor-General.

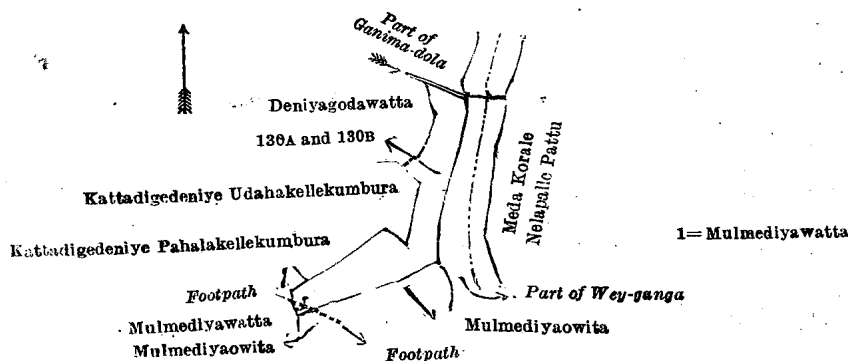
XIII.—Block survey preliminary plan 184.

Lot.	Name of Land.
130A	Deniyagodawatta and Deniyaganiure
130B	Mulmediyaowita

Extent, A. R. P.
0 0 33
0 1 1

0 1 34

and bounded as follows : on the north by part of Ganima-dola ; on the east by part of Wey-ganga (Meda korale of Helapalle pattu) ; on the south by Malmediyaowita claimed by the Pelmadulla Rubber Company ; on the west by Mulmediyawatta claimed by Bungiriya Mohottihamy and others, Mulmediyawatta claimed by Bungiriya Mohottihamy, Kattadigedeniyepahalakellekumbura claimed by Yatagampitiyalage Ganitayalage Punchigura and others, Kattadigedeniyaudahakellekumbura claimed by ditto, Deniyagodawatta claimed by Wickrama Arachchilage Ratranhamy and others.



Surveyor-General's Office,  
Colombo, June 13, 1922.

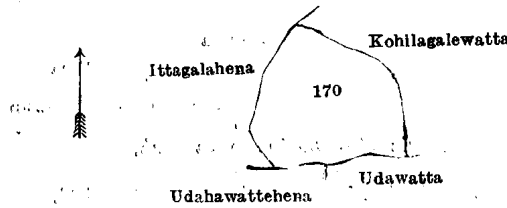
Scale of 4 Chains to an Inch.

C. H. VINCE,  
for Surveyor-General.

XIV.—Block survey preliminary plan 184.

Lot.	Name of Land.	Extent, A. R. P.
170	Udahawattehena	0 2 34

and bounded as follows : on the north by Ittagalahena claimed by Mrs. Ellawala, Kohilagalewatta claimed by Uduman Marikar and others ; on the east by Kohilagalewatta claimed by Uduman Marikar and others ; on the south by Udawatta claimed by W. P. Themis Silva and others, Udahawattehena claimed by ditto ; on the west by Ittagalahena claimed by Mrs. Ellawala.



Scale of 4 Chains to an Inch.

Surveyor-General's Office,  
Colombo, June 13, 1922.

C. H. VINCE,  
for Surveyor-General.

XV.—Block survey preliminary plan 184.

Lot.	Name of Land.	Extent, A. R. P.
178A	Mananakandewatta	0 0 0 $\frac{1}{4}$

and bounded as follows : on the north by Mananakandewatta claimed by Wappu Marikar and others ; on the east by Kattangedeniyaudahena claimed by Mohamadu Tamby of Madampe ; on the south by Mananakandewatta acquired by the Crown ; on the west by Mananakandewatta claimed by Appu Marikar and others.



Scale of 1 Chain to an Inch.

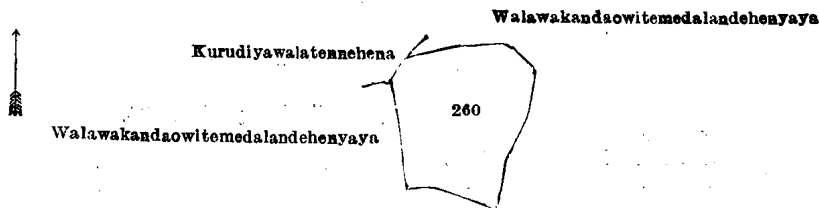
Surveyor-General's Office,  
Colombo, June 13, 1922.

C. H. VINCE,  
for Surveyor-General.

XVI.—Block survey preliminary plan 184.

Lot.	Name of Land.	Extent, A. R. P.
260	Kurudiyawalatennehena	0 3 2

and bounded as follows : on the north, east, and south by Walawakandaowitemedalandehenayaya claimed by Tennekumbura Gamaetiralalage Jayatuhamy and others ; on the west by Walawakandaowitemedalandehenayaya claimed by Tennekumbura Gamaetiralalage Jayatuhamy and others, Kurudiyawalatennehena claimed by Juanderagedera Appuhamy and others.



Scale of 4 Chains to an Inch.

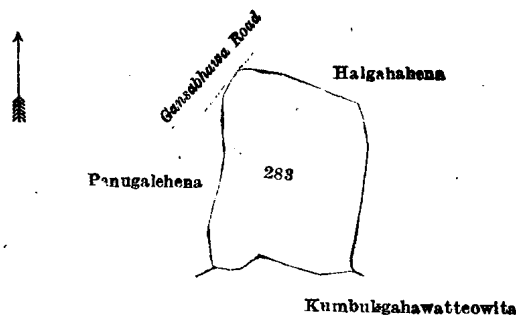
Surveyor-General's Office,  
Colombo, June 13, 1922.

C. H. VINCE,  
for Surveyor-General.

XVII.—Block survey preliminary plan 184.

Lot.	Name of Land.	Extent, A. R. P.
283	Talgahahena	1 0 25

and bounded as follows : on the north and east by Halgahahena claimed by Suriya-arachchilage Kiri Banta and others ; on the south by Kumbukgahawatteowita claimed by Suriya-arachchilage Kiri Banta and others ; on the west by Panugalehena claimed by Suriya-arachchilage Kiri Banta and others, a Gansabhawa road.



Scale of 4 Chains to an Inch.

Surveyor-General's Office,  
Colombo, June 13, 1922.

C. H. VINCE,  
for Surveyor-General.

Ratnapura S. O. 8—1922.



## FINAL ORDERS.

## Matale S. O. No. 97.

Order under Section 2 of "The Waste Lands Ordinances of 1897, 1899, 1900, and 1903,"  
declaring Land to be Crown Property.

In the matter of the lands commonly called or known as Ruppegewatta (reservation for road) and Godakirillagahawatta (reservation for road), situate in the village of Nagahapola, in the Udugoda Udasiya pattu of the Matale North division of the Matale District, in the Central Province, and of "The Waste Lands Ordinances of 1897, 1899, 1900, and 1903."

THE notice required by section 1 of "The Waste Lands Ordinances of 1897, 1899, 1900, and 1903," having been duly published in manner prescribed by that section in respect of the above-named lands (*vide* Notice No. 8,025), and no claim having been made to the said lands or to any interest therein within the period of three months from the date specified in the said notice, I, Harry Chambers Toller, Special Officer appointed under section 28 of the said Ordinances, under and by virtue of the powers vested in me in that behalf by section 2 of the said Ordinances, do hereby on this 24th day of May, 1922, order and declare, that the said lands, as more fully described herein below, situate in the village of Nagahapola, in the Udugoda Udasiya pattu of the Matale North division of the Matale District, in the Central Province, and shown as lots 25, 41, and 44 in block survey preliminary plan 37 and in the annexed diagrams, and containing in extent 26 perches, are the property of the Crown.

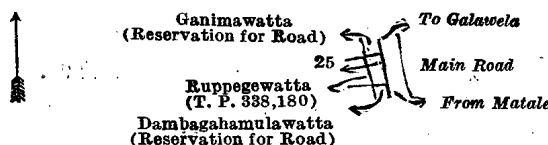
*Description of the Lands referred to.*

The following lots situated in the village of Nagahapola, in the Udugoda Udasiya pattu of the Matale North division of the Matale District, in the Central Province, as described in the annexed diagrams:—

## I.—Block survey preliminary plan 37.

Lot.	Name of Land.	Extent, A. R. P.
25	Ruppegewatta (reservation for road)	0 0 4

and bounded as follows: on the north by Ganimawatta (reservation for road) leased from the Crown; on the east by the main road from Galawela to Matale; on the south by Dambagahamulawatta (reservation for road) leased from the Crown; on the west by Ruppegewatta sold by the Crown (T. P. 338,180).



Surveyor-General's Office,  
Colombo, October 18, 1921.

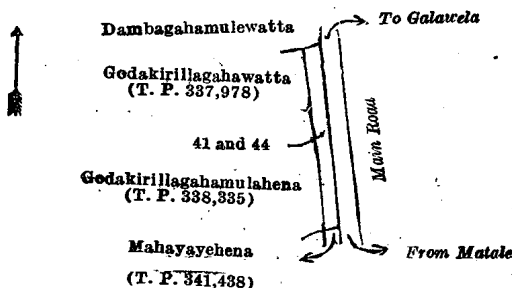
Scale of 4 Chains to an Inch.

G. K. THORNHILL,  
for Surveyor-General.

## II.—Block survey preliminary plan 37.

Lot.	Name of Land.	Extent, A. R. P.
41	Godakirillagahawatta (reservation for road)	0 0 7
44	Do. ( do. )	0 0 15
		0 0 22

and bounded as follows: on the north by Dambagahamulewatta claimed by Pahalagedera Kiriya and others; on the east by the main road from Galawela to Matale; on the south by Mahayayehena sold by the Crown (T. P. 341,438); on the west by Godakirillagahamulahena sold by the Crown (T. P. 338,335), Godakirillagahawatta sold by the Crown (T. P. 337,978).



Surveyor-General's Office,  
Colombo, October 18, 1921.

Scale of 4 Chains to an Inch.

G. K. THORNHILL,  
for Surveyor-General.

May 24, 1922.

H. C. TOLLER,  
Special Officer.

## Hambantota S. O. No. 1,698.

Order under Section 2 of "The Waste Lands Ordinances of 1897, 1899, 1900, and 1903,"  
declaring Land to be Crown Property.

In the matter of the lands commonly called or known as Mailagahamulana (reservation for ambalama and well), Mailahena (reservation for road), &c., situate in the village of Nalagama, in the West Giruwa pattu of the Hambantota District, in the Southern Province, and of "The Waste Lands Ordinances of 1897, 1899, 1900, and 1903."

THE notice required by section 1 of "The Waste Lands Ordinances of 1897, 1899, 1900, and 1903," having been duly published in manner prescribed by that section in respect of the above-named lands (*vide* Notice No. 8,026), and no claim having been made to the said lands or to any interest therein within the period of three months from the date specified in the said notice, I, Harry Chambers Toller, Special Officer appointed under section 28 of the said Ordinances, under and by virtue of the powers vested in me in that behalf by section 2 of the said Ordinances, do hereby on this 24th day of May, 1922, order and declare that the said lands, as more fully described herein below, situate in the village of Nalagama, in the West Giruwa pattu of the Hambantota District, in the Southern Province, and shown as lots 40A, 52C, 53E, 58A, 59A, 107½, 76A7, 83, 86, 105, 107x, 117, 170½, 184, 234, 277K, 284A, 284½, and 301B in block survey preliminary plan 290 and in the annexed diagrams, and containing in extent 12 acres 2 roods and 7 perches, are the property of the Crown.

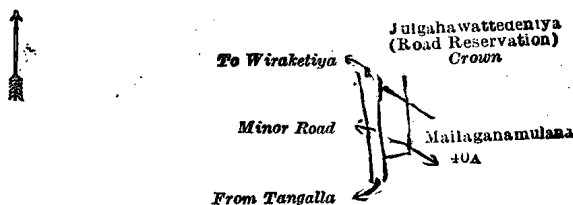
## Description of the Lands referred to.

The following lots situated in the village of Nalagama, in the West Giruwa pattu of the Hambantota District, in the Southern Province, as described in the annexed diagrams:—

## I.—Block survey preliminary plan 290.

Lot.	Name of Land.	Extent, A. R. P.
40A	Mailagahamulana (reservation for ambalama and well)	0 0 10

and bounded as follows: on the north by Julgahawattedeniya (road reservation) to be declared the property of the Crown under the Waste Lands Ordinances; on the east and south by Mailagahamulana claimed by Wijetunachchige Don Pedris and others; on the west by the minor road from Tangalla to Wiraketiya.



Surveyor-General's Office,  
Colombo, September 22, 1921.

Scale of 4 Chains to an Inch.

G. K. THORNHILL,  
for Surveyor-General.

## II.—Block survey preliminary plan 290.

Lot.	Name of Land.	Extent, A. R. P.	Lot.	Name of Land.	Extent, A. R. P.
52C	Mailahena (reservation for road)	0 0 15	59A	Mailagahawatta (reservation for road)	0 0 11
53E	Dangashena (do.)	0 1 5	107½	Gansabhawa road	2 2 12
58A	Ketiwanassagahawatta (do.)	0 0 18			3 0 21

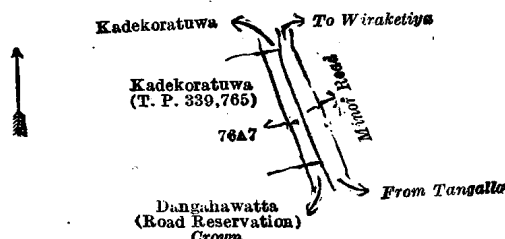
and bounded as follows: on the north by Puhujulehena claimed by Jayasinaratchige Siyadoris and another, Katukurunduhena *alias* Guruwalehena claimed by Kanakkehewage Charles de Silva and others, Mailagahena sold by the Crown (T. P. 340,390), T. P. 229,853, Dangashena sold by the Crown (T. P. 341,541), Kadurugahawatta granted at half-improved value (T. P. 341,513), Udadeniya (private), Meehulijjawewa (tank), (T. P. 60,495), Meehulijjawewakandiya (bund) to be declared the property of the Crown under the Waste Lands Ordinances, Julehenekumbura claimed by Lokugamage Don Andris, the minor road from Tangalla to Wiraketiya, the Gansabhawa road to Vitaranadeniya; on the east by Mailagahawatta sold by the Crown (T. P. 340,112), Mailagahawatta to be declared the property of the Crown under the Waste Lands Ordinances, the minor road from Wiraketiya to Tangalla; on the south by Ketiwanassagahawatta to be declared the property of the Crown under the Waste Lands Ordinances, Ketiwanassagahawatta (private), Ketiwanassagahawatta sold by the Crown (T. P. 338,388), Julehena claimed by Amarasinghe Don Pedris, Godakadurugahawatta claimed by Abeysinge Balahamy, Godakadurugahawatta sold by the Crown (T. P. 343,232), Godakadurugahawatenewatta sold by the Crown (T. P. 341,378), Kongahahena sold by the Crown (T. P. 341,379), Dangashena claimed by Vidane Patiranage Don Dines and others, Guruwalehenyaya sold by the Crown, Siyambalagahahena sold by the Crown; on the west by the village limit of Etgalmulla.

[For Diagrams of Sections 1 and 2 see pages 989 and 990.]

## III.—Block survey preliminary plan 290.

Lot.	Name of Land.	Extent, A. R. P.
76A7	Kadekoratuwa (road reservation)	0 0 10

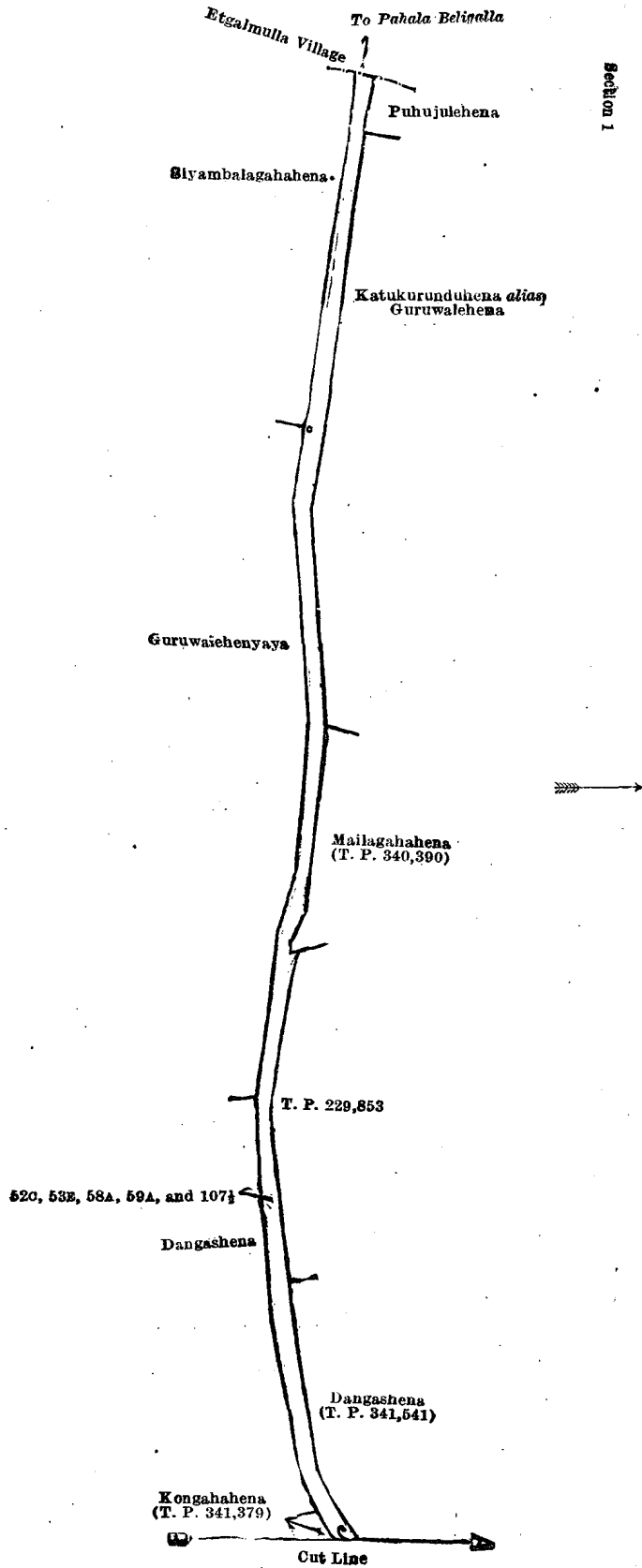
and bounded as follows: on the north by Kadekoratuwa (private); on the east by the minor road from Wiraketiya to Tangalla; on the south by Dangahawatta (road reservation) to be declared the property of the Crown under the Waste Lands Ordinances; on the west by Kadekoratuwa sold by the Crown (T. P. 339,765).

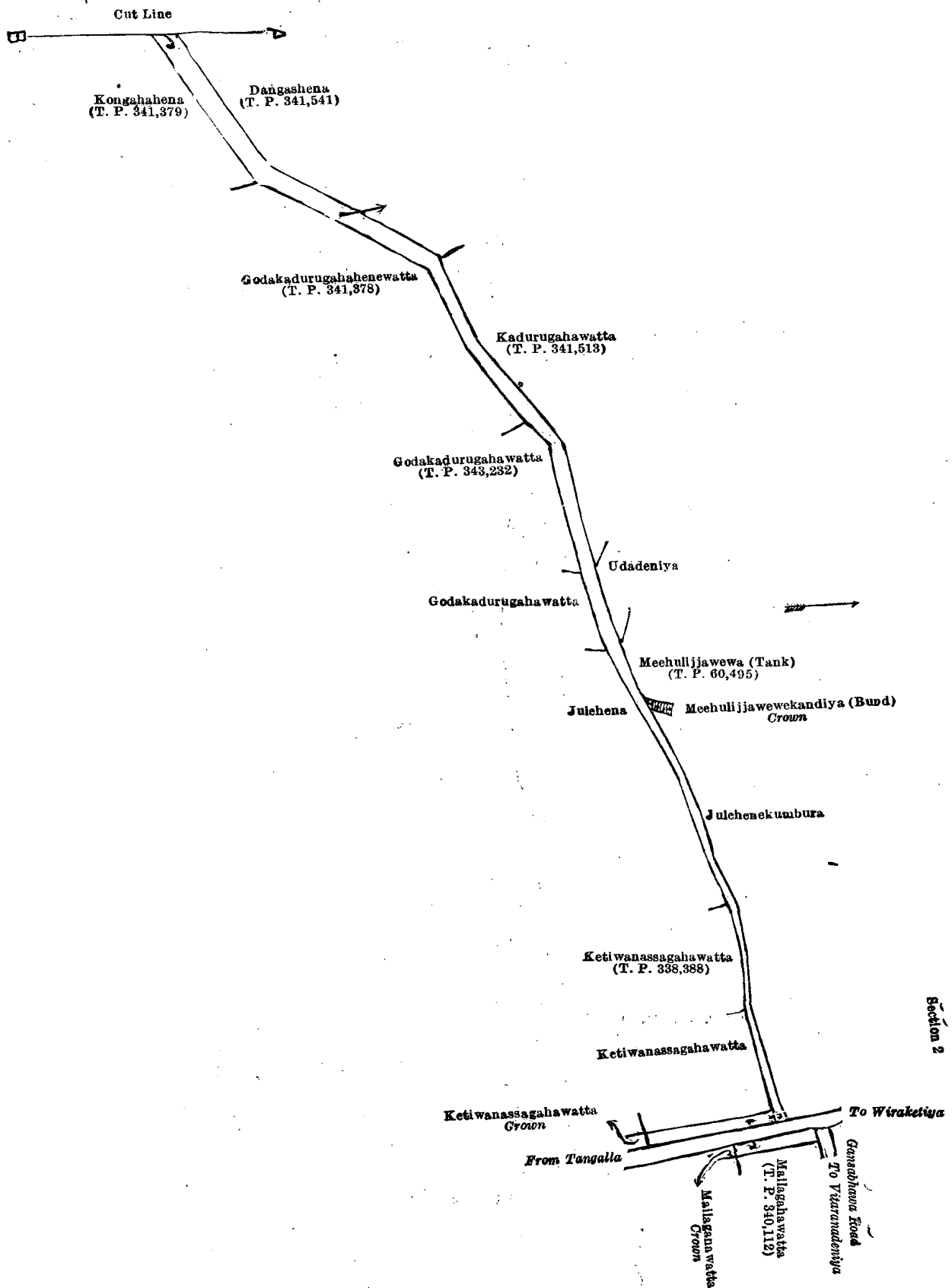


Surveyor-General's Office,  
Colombo, September 22, 1921.

Scale of 4 Chains to an Inch.

G. K. THORNHILL,  
for Surveyor-General.





Scale of 4 Chains to an Inch.

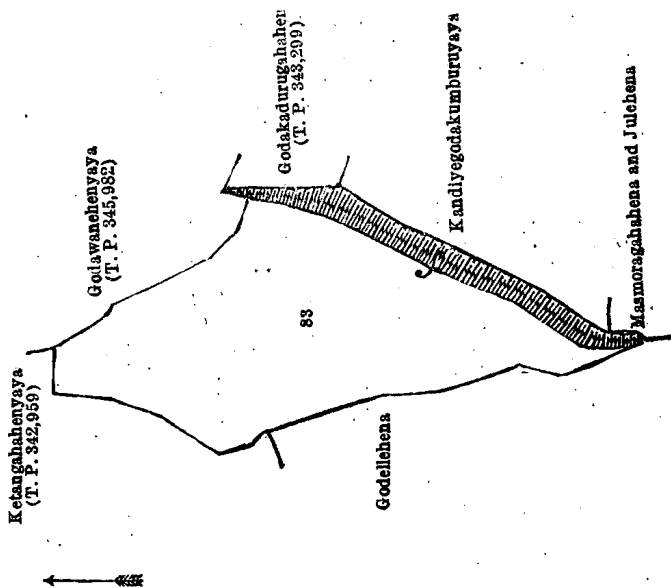
Surveyor-General's Office,  
Colombo, September 22, 1921.

G. K. THORNHILL,  
for Surveyor-General.

IV.—Block survey preliminary plan 290.

Lot.	Name of Land.	Extent, A. R. P.
83	Waduyewarawewa (tank and bund)	3 1 16

and bounded as follows : on the north by Ketangahahenyaya sold by the Crown (T. P. 342,959), Godawanehenyaya sold by the Crown (T. P. 345,982) ; on the east by Godawanehenyaya sold by the Crown (T. P. 345,982), Godakadurugahahena sold by the Crown (T. P. 343,299), Kandiyegodakumburuyaya (private) ; on the south by Kandiyegodakumburuyaya (private), Masmoragahahena and Julehena sold by the Crown ; Godellehena sold by the Crown ; on the west by Godellehena sold by the Crown, Ketangahahenyaya sold by the Crown (T. P. 342,959).



Surveyor-General's Office,  
Colombo, September 22, 1921.

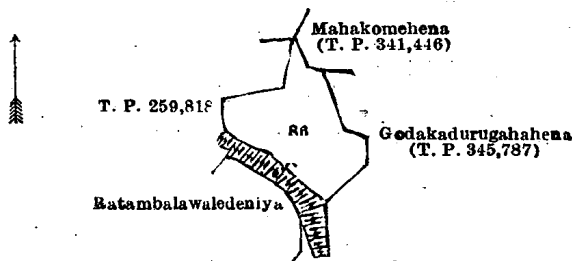
Scale of 4 Chains to an Inch.

G. K. THORNHILL,  
for Surveyor-General.

V.—Block survey preliminary plan 290.

Lot.	Name of Land.	Extent, A. R. P.
86	Ratambalawewa (tank and bund)	0 2 17

and bounded as follows : on the north by T. P. 259,818, Mahakomehena sold by the Crown (T. P. 341,446) ; on the east by Godakadurugahahena sold by the Crown (T. P. 345,787) ; on the south by Godakadurugahahena sold by the Crown (T. P. 345,787), Ratambalawaledeniya (private) ; on the west by Ratambalawaledeniya (private), T. P. 259,818.



Surveyor-General's Office,  
Colombo, September 22, 1921.

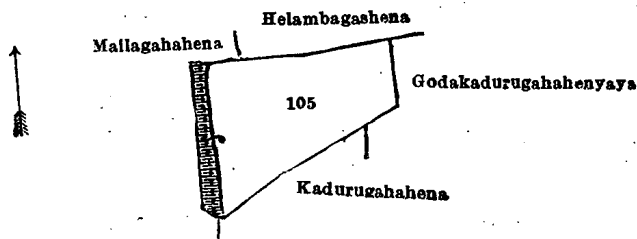
Scale of 4 Chains to an Inch.

G. K. THORNHILL,  
for Surveyor-General.

VI.—Block survey preliminary plan 290.

Lot.	Name of Land.	Extent, A. R. P.
105	Banduwewa (tank and bund)	0 3 36

and bounded as follows : on the north by Mailagahahena sold by the Crown, Helambagashena sold by the Crown ; on the east by Godakadurugahahenyaya (private) ; on the south by Godakadurugahahenyaya (private), Kadurugahahena sold by the Crown ; on the west by Mailagahahena sold by the Crown.



Surveyor-General's Office,  
Colombo, September 22, 1921.

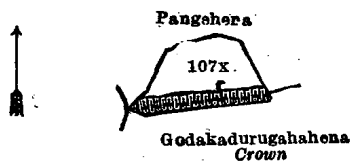
Scale of 4 Chains to an Inch.

G. K. THORNHILL,  
for Surveyor-General.

VII.—Block survey preliminary plan 290.

Lot.	Name of Land.	Extent, A. R. P.
107x	Olupathketiyewewa (tank and bund)	0 1 6

and bounded as follows : on the north and east by Pangehena sold by the Crown ; on the south by Godakadurugahahena belonging to the Crown ; on the west by Pangehena sold by the Crown.



Surveyor-General's Office,  
Colombo, September 22, 1921.

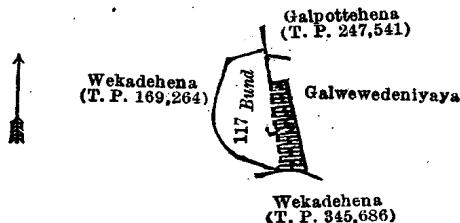
Scale of 4 Chains to an Inch.

G. K. THORNHILL,  
for Surveyor-General.

VIII.—Block survey preliminary plan 290.

Lot.	Name of Land.	Extent, A. R. P.
117	Wekadewewa (tank and bund)	0 1 8

and bounded as follows : on the north by Wekadehena (T. P. 169,264) ; on the east by Galpottahena (T. P. 247,541), Galwewedeniyaya claimed by Pistombubaduge Sinnoappu and others ; on the south by Wekadehena sold by the Crown (T. P. 345,686), Wekadehena (T. P. 169,264) ; on the west by Wekadehena (T. P. 169,264).



Surveyor-General's Office,  
Colombo, September 22, 1921.

Scale of 4 Chains to an Inch.

G. K. THORNHILL,  
for Surveyor-General.

IX.—Block survey preliminary plan 290.

Lot.	Name of Land.	Extent, A. R. P.
170½	Gansabhawa path	1 1 29
184	Dalamagehena (reservation for road)	0 0 18
		1 2 7

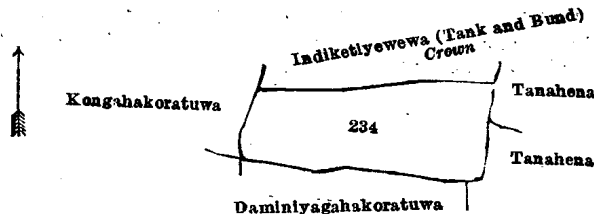
and bounded as follows : on the north by Godawanewatuyaya (private), Arehena *alias* Waljambugahawatta claimed by Kuruppu Arachchige Don Samel, Arehenewatuyaya (private), Kongahahena (private), Kadurugahahena (private), Kadurugahadeniya (private), Kadurugahawatuyaya (private), Kadurugahahena (private), T. P. 219,961, Haminegehena (private) ; on the east by the village limit of Walganeliya ; on the south by Ginimulehena (private), Ihalawewa (tank and bund) declared to be the property of the Crown under the Waste Lands Ordinances, Talagahawatta claimed by Ama Lebbe Udumala Marikkar, Acharigewatta claimed by Bawa Lebbe Pachiri, Kapugamagewatta claimed by Ama Lebbe and Usoof Lebbe, Godawanewatuyaya (private) ; on the west by Minipittaniyemullanekumburuyaya (private).

[For Diagram see page 993.]

X.—Block survey preliminary plan 290.

Lot.	Name of Land.	Extent, A. R. P.
234	Wewegilma	0 3 22

and bounded as follows : on the north by Indiketiyewewa (tank and bund) declared to be the property of the Crown under the Waste Lands Ordinances ; on the east by Tanahena claimed by Amarasiri Gunawardena Don Adirian ; on the south by Tanahena claimed by Amarasiri Gunawardena Don Adirian, Daminiyagahakoratuwa (private) ; on the west by Kongahakoratuwa claimed by J. A. Don Siman.



Surveyor-General's Office,  
Colombo, September 22, 1921.

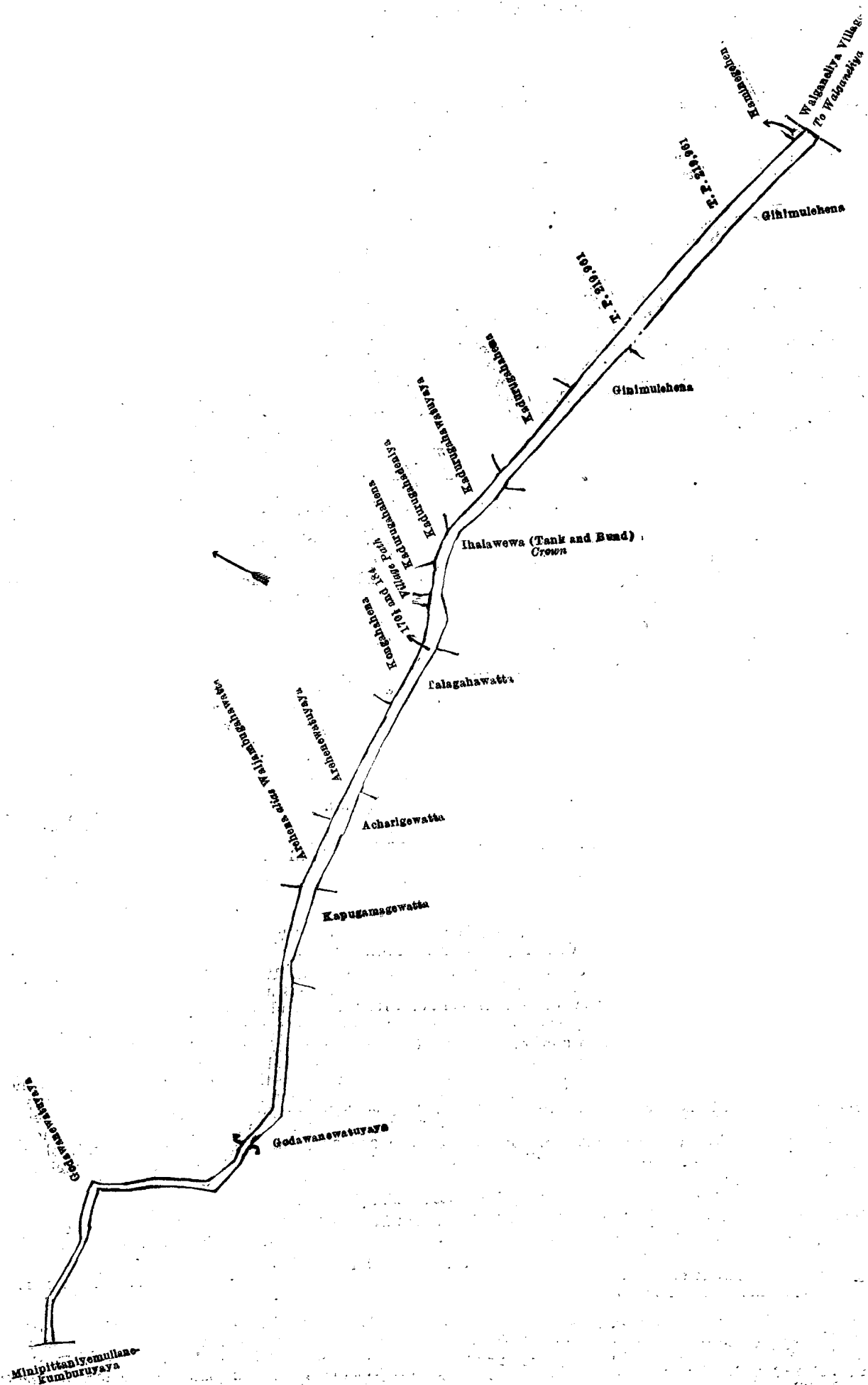
Scale of 4 Chains to an Inch.

G. K. THORNHILL,  
for Surveyor-General.

XI.—Block survey preliminary plan 290.

Lot.	Name of Land.	Extent, A. R. P.
277k	Milagahawatta (reservation for road)	0 0 9

and bounded as follows : on the north by Milagahawatta sold by the Crown (T. P. 336,947) ; on the east by Walawwa-watteyaya (private) ; on the south by the Gansabhawa road from Polommaruwa to Beliatta ; on the west by Millagahahena claimed by Don Andris Amarasakera.



Surveyor-General's Office,  
Colombo, September 22, 1921.

Scale of 4 Chains to an Inch.

G. K. THORNHILL,  
for Surveyor-General



Surveyor-General's Office,  
Colombo, September 22, 1921.

Scale of 4 Chains to an Inch.

G. K. THORNHILL,  
for Surveyor-General.

XII.—Block survey preliminary plan 290.

Lot.	Name of Land.	Extent, A. R. P.
284A ..	Kadurugasyaya (reservation for road)	0 0 23
284½ ..	Gansabhawa road	1 0 13
		1 0 36

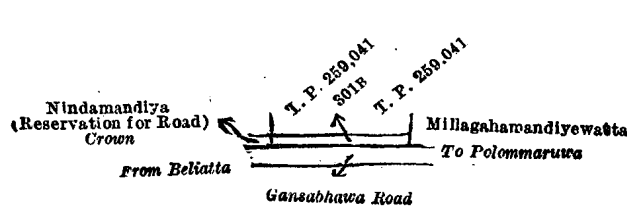
and bounded as follows : on the north by Ranegehena sold by the Crown (T. P. 335,542) ; on the east by Ranegehena sold by the Crown (T. P. 335,542), Kongahahena claimed by Willaddara pansala, Panikolehena sold by the Crown (T. P. 340,000), Alahena (private), T. Ps. 261,052 and 261,067, Yondegahahena sold by the Crown (T. P. 340,222), Ketangahakoratuwa sold by the Crown (T. P. 339,839), Ketangahahena sold by the Crown (T. P. 343,265) ; on the south by the Gansabhawa road from Polommaruwa to Beliatta ; on the west by Ketangahahena claimed by Jayasekarage Dingihamy, Ketangahahena (private), Ketangahakoratuwa sold by the Crown (T. P. 335,551), Alahena sold by the Crown (T. P. 343,194), Godellehena sold by the Crown (T. P. 339,898), T. P. 260,992, Mahahena claimed by Siyambalagodagamage Punchi Baba and others, Peragahakoratuwa (private), Runegeewewa (tank and bund) (private), Runegehena sold by the Crown (T. P. 335,542), Runezemullana (private).

[For Diagram see page 995.]

XIII.—Block survey preliminary plan 290.

Lot.	Name of Land.	Extent, A. R. P.
301B ..	Ketakelewatta (reservation for road)	0 0 9

and bounded as follows : on the north by T. P. 259,041 ; on the east by Millagahamandiyewatta claimed by Liyanagama Kankanange Sidaranhamy ; on the south by the Gansabhawa road from Polommaruwa to Beliatta ; on the west by Nindamandiya (reservation for road) to be declared the property of the Crown under the Waste Lands Ordinances.



Surveyor-General's Office,  
Colombo, September 22, 1921.

Scale of 4 Chains to an Inch.

G. K. THORNHILL,  
for Surveyor-General.

H. C. TOLLER,  
Special Officer.

May 24, 1922.

Kurunegala S. O. No. 3,234.

Order under Section 2 of "The Waste Lands Ordinances of 1897, 1899, 1900, and 1903,"  
declaring Land to be Crown Property.

In the matter of the lands commonly called or known as Meegahamulahena, Wewapitiya, &c., situate in the village of Diwulwewa, in the Giratalane korale of the Dewamedhi hatpattu of the Kurunegala District, in the North-Western Province, and of "The Waste Lands Ordinances of 1897, 1899, 1900, and 1903."

THE notice required by section 1 of "The Waste Lands Ordinances of 1897, 1899, 1900, and 1903," having been duly published in manner prescribed by that section in respect of the above-named lands (*vide* Notice No. 8, C29), and no claim having been made to the said lands or to any interest therein within a period of three months from the date specified in the said notice, I, Norman Albert Hampton, Special Officer appointed under section 28 of the said Ordinances, under and by virtue of the powers vested in me in that behalf by section 2 of the said Ordinances, do hereby on this 25th day of May, 1922, order and declare that the said lands, as more fully described herein below, situate in the village of Diwulwewa, in the Giratalane korale of the Dewamedhi hatpattu of the Kurunegala District, in the North-Western Province, and shown as lots 8, 42A, 44, 44D, 44E, 44I, 44Q, 44R, 53, 56, 56D, 56E, 80C, 80D, 80E, 93C, 93D, 93E, 93C, 93I, 93K, and 93L in block survey preliminary plan 1,760 and in the annexed diagrams, and containing in extent 39 acres and 29 perches, are the property of the Crown.

Description of the Lands referred to.

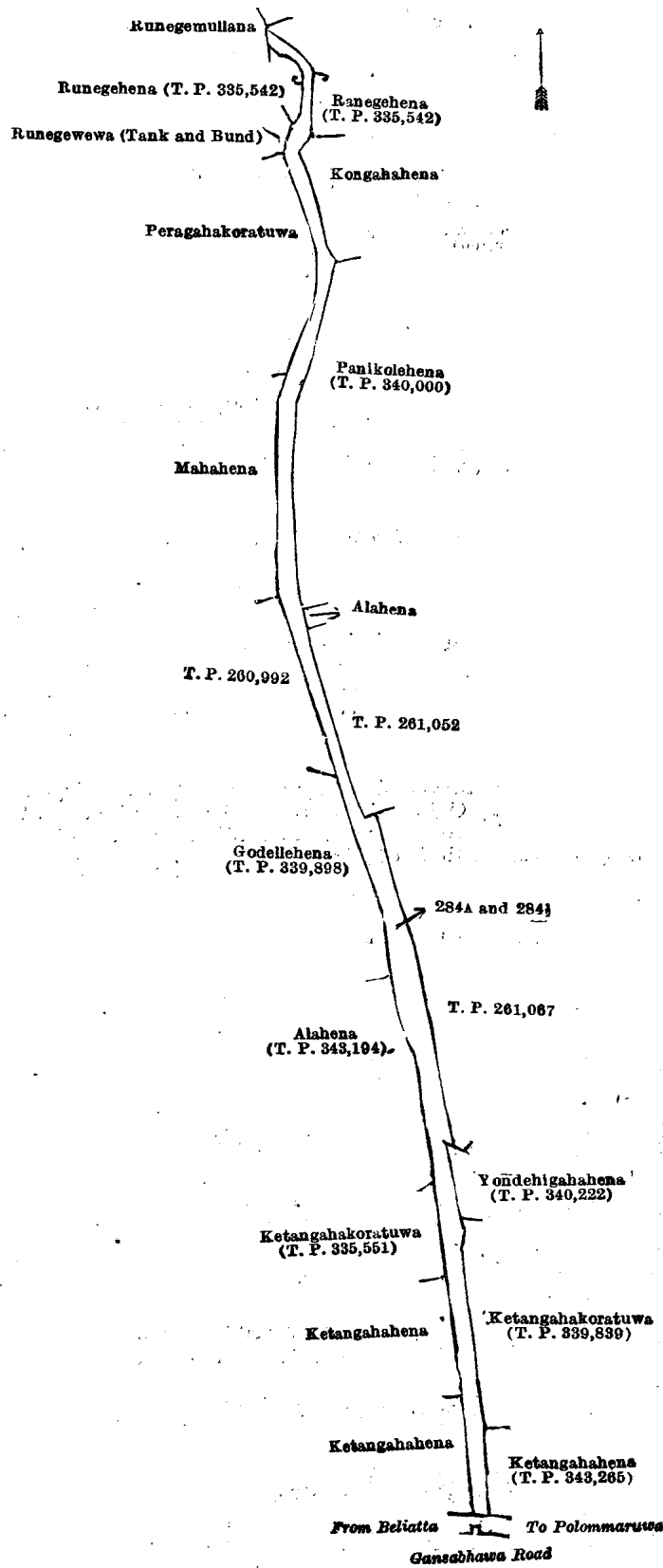
The following lots situated in the village of Diwulwewa, in the Giratalane korale of the Dewamedhi hatpattu of the Kurunegala District, in the North-Western Province, as described in the annexed diagrams :—

I.—Block survey preliminary plan 1,760.

Lot.	Name of Land.	Extent, A. R. P.
8 ..	Meegahamulahena	1 3 27

and bounded as follows : on the north by Kongahamulahena sold by the Crown (T. P. 342,473), reservation for foot access ; on the east by the village limit of Wadumunna, Gansuriyaghamulahawatta sold by the Crown (T. P. 338,959) ; on the south by Meegahamulahenewatta sold by the Crown (T. P. 337,860) ; on the west by Kohombaghamulahawatta sold by the Crown (T. P. 338,053), Diwulgahamulahawatta sold by the Crown (T. P. 342,460), Kongahamulahena sold by the Crown (T. P. 342,473).

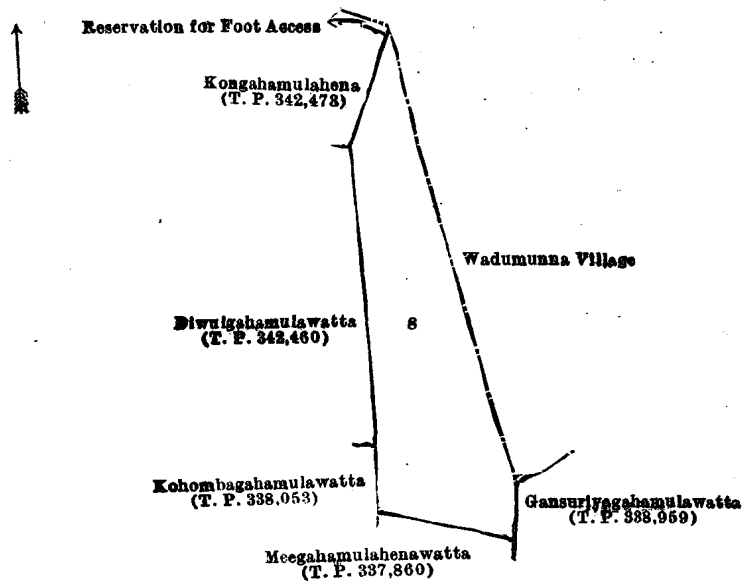




Surveyor-General's Office,  
Colombo, September 22, 1921.

Scale of 4 Chains to an Inch.

G. K. THORNHILL,  
for Surveyor-General.



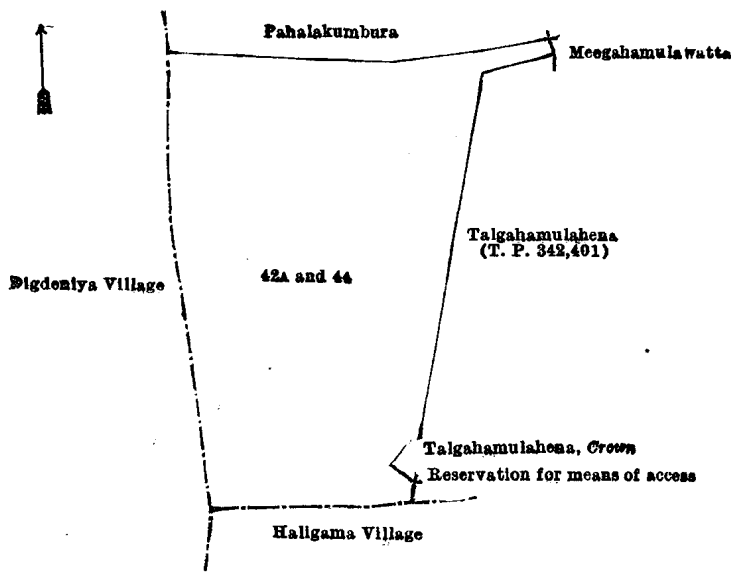
Surveyor-General's Office,  
Colombo, August 23, 1921.

Scale of 4 Chains to an Inch.

G. K. THORNHILL,  
for Surveyor-General.

II.—Block survey preliminary plan 1,760.			
Lot.	Name of Land.		Extent, A. R. P.
42A	.. Wewapitiya ..	.. ..	1 0 13
44	.. Talgahamulahena	.. ..	4 0 39
			5 1 12

and bounded as follows : on the north by Pahalakumbura claimed by Menikhamy Vidanelage Jayatuhamy Lekama and others ; on the east by Meegahamulawatta claimed by Galadeni Patirannahelage Jayatuhamy, Talgahamulahena sold by the Crown (T. P. 342,401), Talgahamulahena belonging to the Crown, reservation for means of access ; on the south by the village limit of Haligama ; on the west by the village limit of Digdeniya.



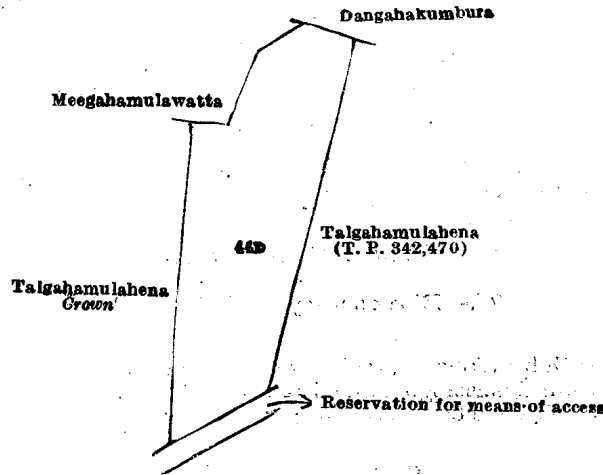
Surveyor-General's Office,  
Colombo, August 23, 1921.

Scale of 4 Chains to an Inch.

G. K. THORNHILL,  
for Surveyor-General.

III.—Block survey preliminary plan 1,760.			
Lot.	Name of Land.		Extent, A. R. P.
44D	.. Talgahamulahena	.. ..	1 3 20

and bounded as follows : on the north by Meegahamulawatta claimed by Galadeni Patirennahelage Jayatuhamy, Dan-gahakumbura claimed by ditto and others ; on the east by Talgahamulahena sold by the Crown (T. P. 342,470) ; on the south by reservation for means of access ; on the west by Talgahamulahena belonging to the Crown.



Surveyor-General's Office,  
Colombo, August 23, 1921.

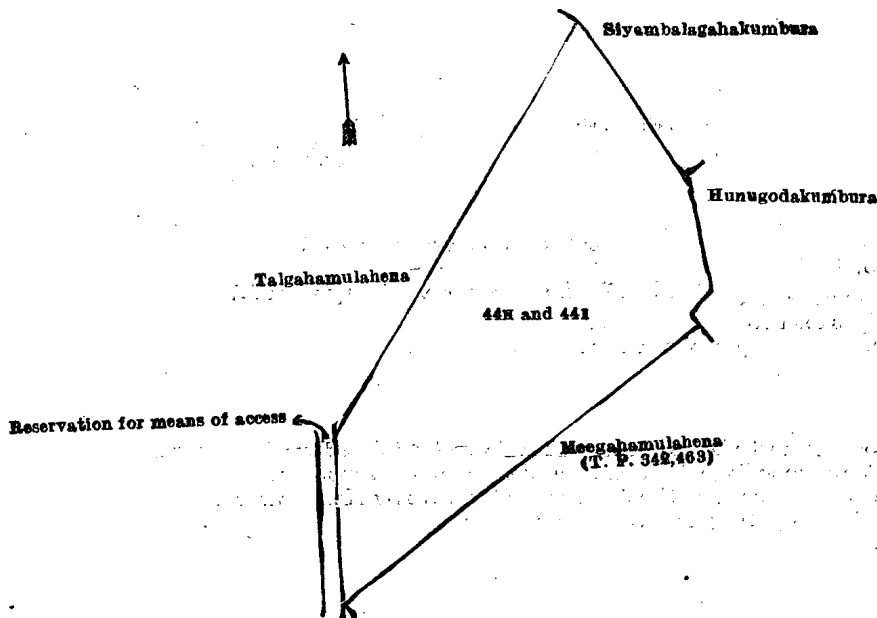
Scale of 4 Chains to an Inch.

G. K. THORNHILL,  
for Surveyor-General.

IV.—Block survey preliminary plan 1,760.

Lot.	Name of Land.	Extent, A. R. P.
44H	Talgahamulahena	2 0 7
44I	Do.	2 0 27
		4 0 34

and bounded as follows : on the north by Talgahamulahena sold by the Crown, Siyambalagahakumbura claimed by Ungurula Vedaralage Bandulahamy and others ; on the east by Siyambalagahakumbura claimed by Ungurula Vedaralage Bandulahamy and others, Hunugodakumbura claimed by ditto and others, Meegahamulahena sold by the Crown (T. P. 342,463) ; on the south by Meegahamulahena sold by the Crown (T. P. 342,463) ; on the west by reservation for means of access, Talgahamulahena sold by the Crown.



Surveyor-General's Office,  
Colombo, August 23, 1921.

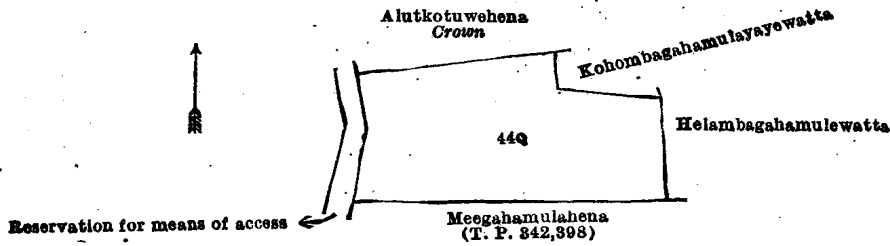
Scale of 4 Chains to an Inch.

G. K. THORNHILL,  
for Surveyor-General.

V.—Block survey preliminary plan 1,760.

Lot.	Name of Land.	Extent, A. R. P.
44Q	Talgahamulahena	1 2 30

and bounded as follows : on the north by Alutkotuwehena belonging to the Crown, Kohombagahamulayayewatta claimed by Ekanayake Mudiyansele Ambahamy, ex Arachchi ; on the east by Helambagahamulawatta claimed by Ekanayake Mudiyansele Ambahamy, ex Arachchi and others ; on the south by Meegahamulahena sold by the Crown (T. P. 342,398) ; on the west by reservation for means of access.



Surveyor-General's Office,  
Colombo, August 23, 1921.

Scale of 4 Chains to an Inch.

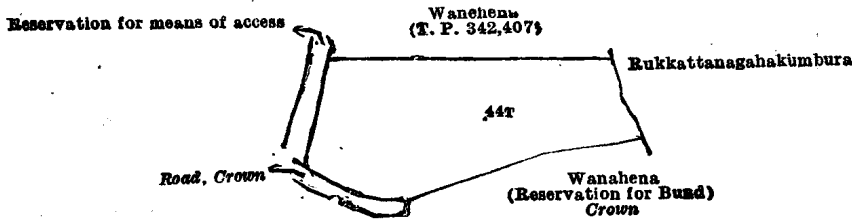
G. K. THORNHILL,  
for Surveyor-General.

Lot.	Name of Land.
44T	Wanehena

VI.—Block survey preliminary plan 1,760.

Extent, A. R. P.
1 2 8

and bounded as follows : on the north by Wanehena sold by the Crown (T. P. 342,407) ; on the east by Rukkattanagahakumbura claimed by Ekanayake Mudiyansele Panchirala and others ; on the south by Wanehena (reservation for bund) claimed by the Crown, a road claimed by the Crown ; on the west by reservation for means of access.



Surveyor-General's Office,  
Colombo, August 23, 1921.

Scale of 4 Chains to an Inch.

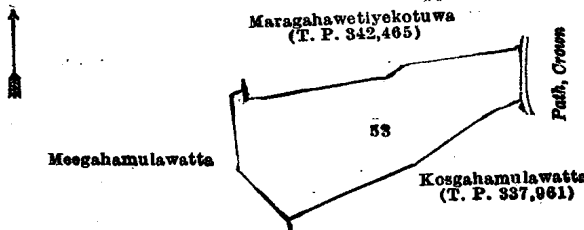
G. K. THORNHILL,  
for Surveyor-General.

Lot.	Name of Land.
53	Maragahawetiyehena

VII.—Block survey preliminary plan 1,760

Extent, A. R. P.
1 0 26

and bounded as follows : on the north by Meegahamulawatta claimed by Appuhamy and others, Maragahawetiyekotuwa sold by the Crown (T. P. 342,465) ; on the east by a path claimed by the Crown, Kosgahamulawatta sold by the Crown (T. P. 337,961) ; on the south by Kosgahamulawatta sold by the Crown (T. P. 337,961), Meegahamulawatta claimed by Appuhamy and others ; on the west by Meegahamulawatta claimed by Appuhamy and others.



Surveyor-General's Office,  
Colombo, August 23, 1921.

Scale of 4 Chains to an Inch.

G. K. THORNHILL,  
for Surveyor-General.

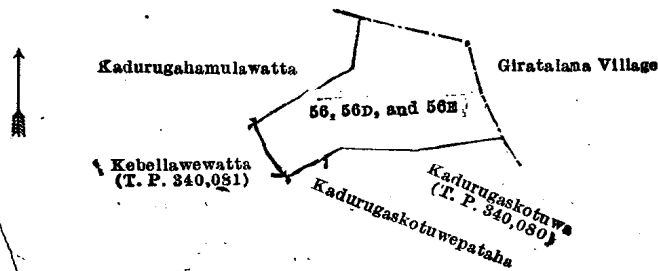
Lot.	Name of Land.
56	Kadurugaskotuwa
56D	Do.
56E	Do.

VIII.—Block survey preliminary plan 1,760.

Extent, A. R. P.
0 2 37
0 0 21
0 0 4

0 3 22

and bounded as follows : on the north by Kadurugahamulawatta claimed by Ungurala and Appuhamy, the village limit of Giratalane ; on the east by the village limit of Giratalane ; on the south by Kadurugaskotuwa sold by the Crown (T. P. 340,080), Kadurugaskotuwepataha sold by the Crown ; on the west by Kebellawewatta sold by the Crown (T. P. 340,081), Kadurugahamulawatta claimed by Ungurala and Appuhamy.



Surveyor-General's Office,  
Colombo, August 23, 1921.

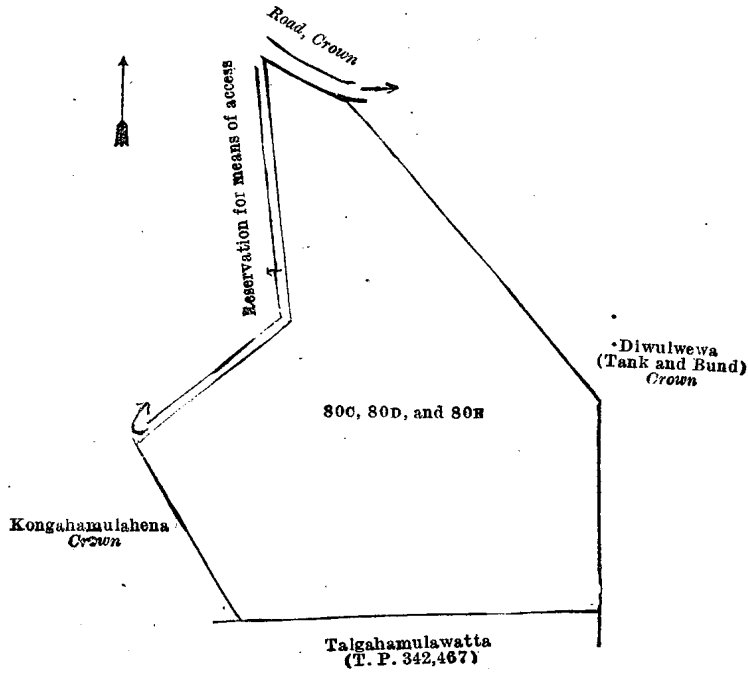
Scale of 4 Chains to an Inch.

G. K. THORNHILL,  
for Surveyor-General.

IX.—Block survey preliminary plan 1,760.

Lot.	Name of Land.	Extent, A. R. P.
80C	Kongahamulahena	2 3 20
80D	Do.	1 2 33
80E	Wanehena	2 0 2
		6 2 15

and bounded as follows : on the north by a road claimed by the Crown, Diwulwewa (tank and bund) claimed by the Crown ; on the east by Diwulwewa (tank and bund) claimed by the Crown ; on the south by Talgahamulawatta sold by the Crown (T. P. 342,467) ; on the west by Kongahamulahena claimed by the Crown, reservation for means of access.



Surveyor-General's Office,  
Colombo, August 23, 1921.

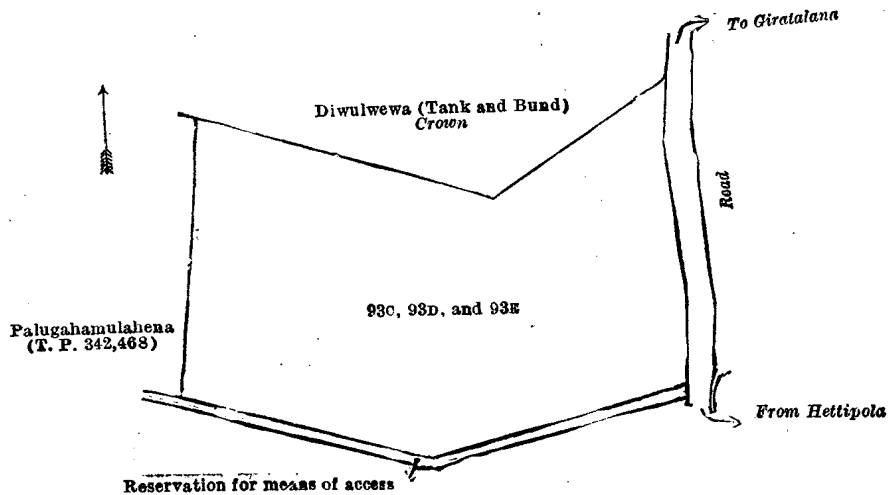
Scale of 4 Chains to an Inch.

G. K. THORNHILL,  
for Surveyor-General.

X.—Block survey preliminary plan 1,760.

Lot.	Name of Land.	Extent, A. R. P.
93C	Nidangalagawahena	1 2 2
93D	Do.	1 2 31
93E	Do.	2 2 20
		5 3 13

and bounded as follows : on the north by Diwulwewa (tank and bund) claimed by the Crown ; on the east by the road from Giratalane to Hettipola ; on the south by reservation for means of access ; on the west by Palugahamulahena sold by the Crown (T. P. 342,468).



Surveyor-General's Office,  
Colombo, August 23, 1921.

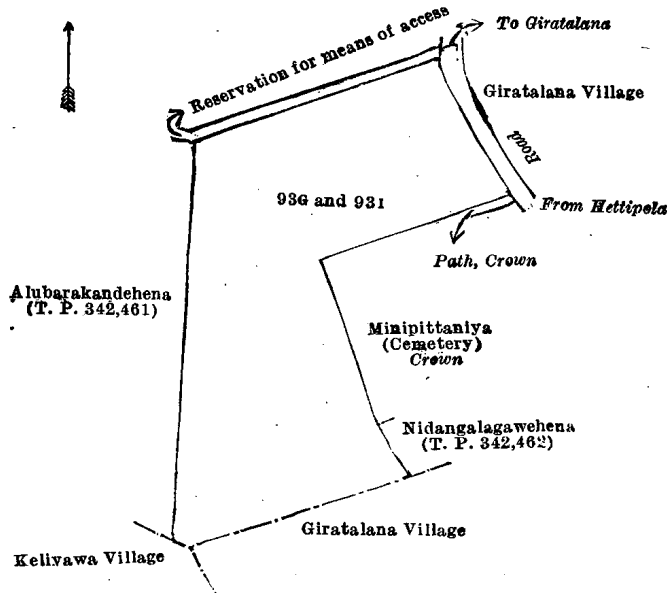
Scale of 4 Chains to an Inch.

G. K. THORNHILL,  
for Surveyor-General.

XI.—Block survey preliminary plan 1,760.

Lot.	Name of Land.	Extent, A. R. P.
93G	Nidangalagawahena	1 3 17
93 I	Minipitiyehena	1 3 37
		3 3 14

and bounded as follows : on the north by a reservation for means of access ; on the east by the road from Giratalane to Hettipola (the village limit of Giratalane), a path claimed by the Crown, Minipittaniya (cemetery) claimed by the Crown, Nidangalagawahena sold by the Crown (T. P. 342,462) ; on the south by the village limit of Giratalane, the village limit of Keliyawa ; on the west by Alubarakandehena sold by the Crown (T. P. 342,461).



Surveyor-General's Office,  
Colombo, August 23, 1921.

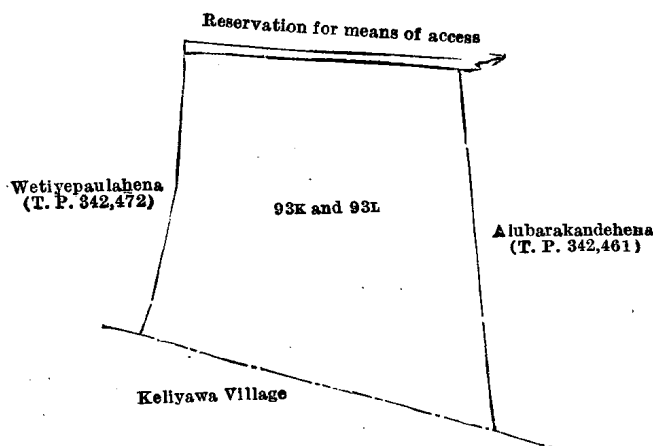
Scale of 4 Chains to an Inch.

G. K. THORNHILL,  
for Surveyor-General.

XII.—Block survey preliminary plan 1,760.

Lot.	Name of Land.	Extent, A. R. P.
93K	Alubarakandehena	2 0 18
93L	Do.	2 0 30
		4 1 8

and bounded as follows : on the north by reservation for means of access ; on the east by Alubarakandehena sold by the Crown (T. P. 342,461) ; on the south by the village limit of Keliyawa ; on the west by the village limit of Keliyawa, Wetiypaulahena sold by the Crown (T. P. 342,472).



Surveyor-General's Office,  
Colombo, August 23, 1921.

Scale of 4 Chains to an Inch.

G. K. THORNHILL,  
for Surveyor-General.

May 25, 1922.

N. A. HAMPTON,  
Special Officer.

**Kurunegala S. O. No. 3,235.**

**Order under Section 2 of "The Waste Lands Ordinances of 1897, 1899, 1900, and 1903,"  
declaring Land to be Crown Property.**

In the matter of the lands commonly called or known as Bodimullewatta (reservation for road) and reservation for road, situate in the village of Bodimulla, in the Yatikaha korale of the Katugampola hatpattu of the Kurunegala District, in the North-Western Province, and of "The Waste Lands Ordinances of 1897, 1899, 1900, and 1903."

THE notice required by section 1 of "The Waste Lands Ordinances of 1897, 1899, 1900, and 1903," having been duly published in manner prescribed by that section in respect of the above-named lands (*vide* Notice No. 8,027), and no claim having been made to the said lands or to any interest therein within the period of three months from the date specified in the said notice, I, Norman Albert Hampton, Special Officer appointed under section 28 of the said Ordinances, under and by virtue of the powers vested in me in that behalf by section 2 of the said Ordinances, do hereby on this 24th day of May, 1922, order and declare, that the said lands, as more fully described herein below, situate in the village of Bodimulla, in the Yatikaha korale of the Katugampola hatpattu of the Kurunegala District, in the North-Western Province, and shown as lots 5, 7, 11½, 16, 17, 27½, 29½, and 30½ in preliminary plan 4,868 and in the annexed diagrams, and containing in extent 1 acre and 25 perches, are the property of the Crown.

*Description of the Lands referred to.*

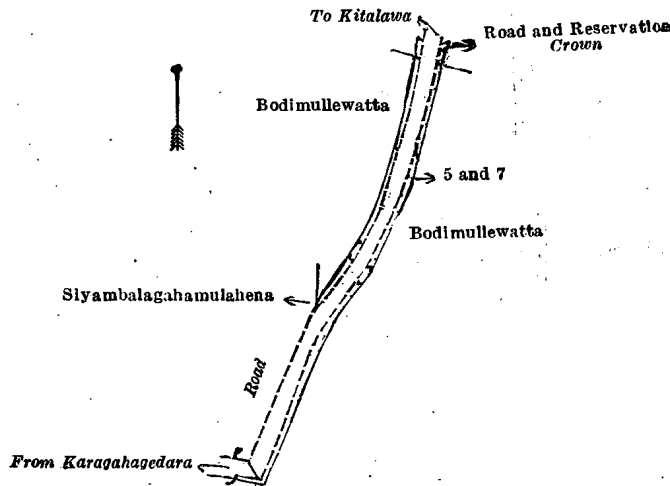
The following lots situated in the village of Bodimulla, in the Yatikaha korale of the Katugampola hatpattu of the Kurunegala District, in the North-Western Province, as described in the annexed diagrams:—

**I.—Preliminary plan 4,868.**

Lot.	Name of Land.	Extent, A. B. P.
5.	Bodimullewatta (reservation for road)	0 0 8
7	Do. (do.)	0 0 16
		0 0 24

(Exclusive of the road passing through the land.)

and bounded as follows : on the north by road and reservation declared to be the property of the Crown under the Waste Lands Ordinances ; on the east by Bodimullewatta sold by the Crown ; on the south by the road from Karagahagedera to Kitalawa ; on the west by the road from Karagahagedera to Kitalawa, Siyambalagahamulahena claimed by William Singho, Bodimullewatta sold by the Crown.



Surveyor-General's Office,  
Colombo, October 28, 1921.

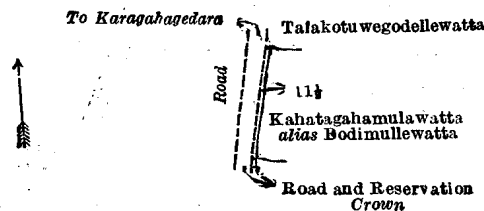
Scale of 4 Chains to an Inch.

G. K. THORNHILL,  
for Surveyor-General.

**II.—Preliminary plan 4,868.**

Lot.	Name of Land.	Extent, A. B. P.
11½	Reservation for road	0 0 5

and bounded as follows : on the north by Talakotuwegodellawatta claimed by Kirietana ; on the east by Kahatagahamulawatta *alias* Bodimullewatta sold by the Crown ; on the south by road and reservation declared to be the property of the Crown under the Waste Lands Ordinances ; on the west by the road to Karagahagedera.



Surveyor-General's Office,  
Colombo, October 28, 1921.

Scale of 4 Chains to an Inch.

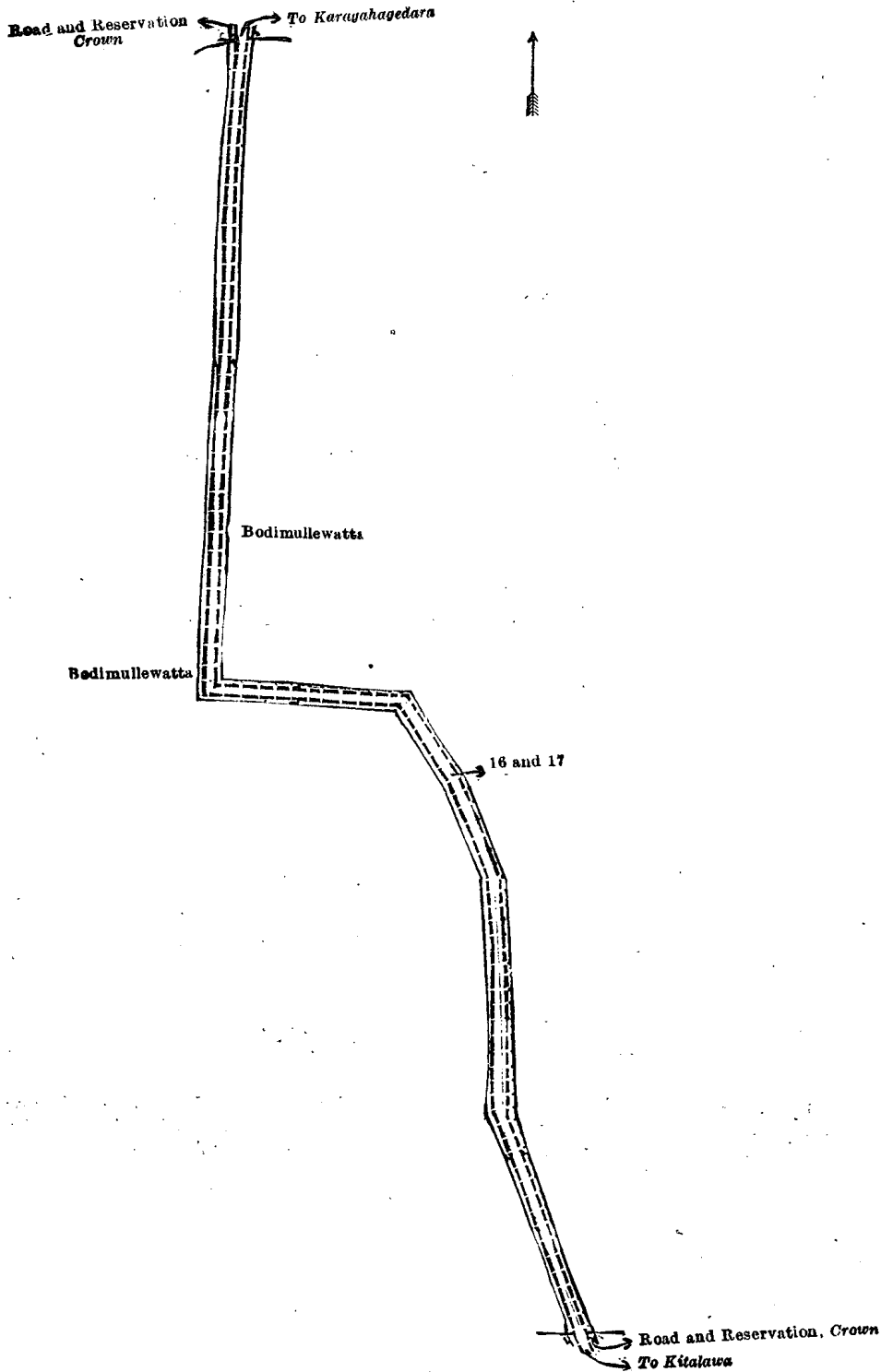
G. K. THORNHILL,  
for Surveyor-General.

III.—Preliminary plan 4,868.

Lot.	Name of Land.	Extent, A. B. P.
16	Bodimullewatta (reservation for road)	0 1 29
17	Do. ( do. )	0 1 27
		0 3 16

(Exclusive of the road passing through the land.)

and bounded as follows : on the north by the road from Karagahagedara to Kitalawa ; on the east by Bodimullewatta sold by the Crown ; on the south by road and reservation declared to be the property of the Crown under the Waste Lands Ordinances ; on the west by Bodimullewatta sold by the Crown.

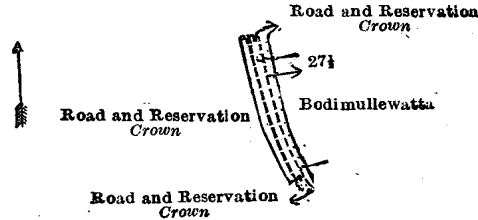




## IV.—Preliminary plan 4,868.

Lot.	Name of Land.	Extent, A. R. P.
27½	Reservation for road	0 0 7

and bounded as follows : on the north by road and reservation declared to be the property of the Crown under the Waste Lands Ordinances ; on the east by Bodimullewatta sold by the Crown ; on the south by road and reservation declared to be the property of the Crown under the Waste Lands Ordinances ; on the west by road and reservation declared to be the property of the Crown under the Waste Lands Ordinances.



Surveyor-General's Office,  
Colombo, October 28, 1921.

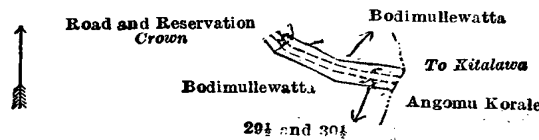
Scale of 4 Chains to an Inch.

G. K. THORNHILL,  
for Surveyor-General.

Lot.	Name of Land.	Extent, A. R. P.
29½	Reservation for road	0 0 5
30½	Do.	0 0 8
		0 0 13

(Exclusive of the road passing through the land.)

and bounded as follows : on the north by Bodimullewatta sold by the Crown ; on the east by the boundary of the Angomu korale ; on the south by Bodimullewatta sold by the Crown ; on the west by road and reservation declared to be the property of the Crown under the Waste Lands Ordinances.



Surveyor-General's Office,  
Colombo, October 28, 1921.

Scale of 4 Chains to an Inch.

G. K. THORNHILL,  
for Surveyor-General.

N. A. HAMPTON,  
Special Officer.

May 24, 1922.

## Ratnapura S. O. No. 548.

**Order under Section 4, Sub-section (1), of "The Waste Lands Ordinances of 1897, 1899, 1900, and 1903,"  
declaring Land to be Crown Property.**

In the matter of the lands commonly called or known as Wandurukapallemukalana, Tumbagodamukalana, Udadaluwemukalana, &c., situate in the village of Hakamuwa, in the Meda pattuwa of the Nawadun korale of the Ratnapura District, in the Province of Sabaragamuwa, and of "The Waste Lands Ordinances of 1897, 1899, 1900, and 1903."

WHEREAS in pursuance of section 1 of the said Ordinances it was duly notified on the 20th day of August, 1920, that if no claim to the lands commonly called or known as Wandurukapallemukalana, Tumbagodamukalana, Udadaluwemukalana, &c., situate in the village of Hakamuwa, in the Meda pattuwa of the Nawadun korale of the Ratnapura District in the Province of Sabaragamuwa, containing in extent 27 acres 3 roods and 34 perches, and shown as lots 17AA, 17AB, 19C, 19D, 19E, 19F, 19G, 19H, 19I, 19J, 19K, 19L, 19M, 19N, 22A, 23E, and 33 in block survey preliminary plan 18 and in the annexed diagrams, was made to Mungo Tennent Archibald, Special Officer appointed under section 28 of the said Ordinances, within the period of three months from the date specified in such notice, such lands would be declared the property of the Crown, and dealt with on account of the Crown (*vide* Notice No. 7,586) :

And whereas (1) Moratota Kankanamalage Siribohamy, (2) Don Peter Senaratne Samaranyake (Notary), and (3) Delkandure Danapala Mudiyansele Punchi Mahatmaya Gunasekera made claim to the above-mentioned lot 19N ; and whereas (4) Don Henry Wijewardena Tennakoon Bandara made claim to the above-mentioned lots 17AA, 17AB, 19C, 19D, 19E, 19F, 19G, 19H, 19I, 19J, 19K, 19L, 19M, 19N, 22A, 23E, and 33 ; and whereas D. E. and C. F. Jayatileke as Proctors for (5) Wapusa Marikkar Habibu Umma, the administratrix of the estate of the late Awu Lebbe Marikkar Mustapha Lebbe Marikkar Hadjar made claim to the above-mentioned lots 17AA, 17AB, 19C, 19D, 19E, 19F, 19G, 19H, 19I, 19J, 19K, 19L, 19M, 19N, 22A, 23E, and 33 ; and whereas the said 1st claimant entered into an agreement in writing dated the 18th day of April, 1921, whereby in consideration of the Settlement Officer settling as private property outside the Waste Lands Ordinances lots 12, 19, and 23 of the notice and of the block survey preliminary plan 18, he withdrew his claim to the above-mentioned lot 19N of this order ; and whereas the said 2nd claimant entered into an agreement in writing dated the 19th day of April, 1921, whereby in consideration of the Settlement Officer settling as private property outside the Waste Lands Ordinances lots 19, 19R, and 23 of the notice and of the block survey preliminary plan 18, he withdrew his claim to the above-mentioned lot 19N of this order ; and whereas the said 3rd claimant entered into an agreement in writing dated the 19th day of April, 1921, whereby in consideration of the Settlement Officer settling as private property outside the Waste Lands Ordinances lots 19 and 23 of the notice and of the block survey preliminary plan 18, he withdrew his claim to the above-mentioned lot 19N of this order ; and whereas the said 4th claimant entered into an agreement in writing dated the 19th day of April, 1921, whereby in consideration of the Settlement Officer settling as private property outside the Waste Lands Ordinances lots 19, 19R, and 23 of the notice and of the block survey preliminary plan 18, he withdrew his claim to the above-mentioned lots 17AA, 17AB, 19C, 19D, 19E, 19F, 19G, 19H, 19I, 19J, 19K, 19L, 19M, 19N, 22A, 23E, and 33 of this order ; and whereas Samsudeen Marikkar Mohammadu Kalideen Marikkar, as duly appointed attorney of the said 5th claimant, the administratrix of the estate of the late Awu Lebbe Marikkar Mustapha Lebbe Marikkar Hadjar, entered into an agreement in writing dated the 19th day of April, 1921, whereby in consideration of (a) the Settlement Officer settling as private property outside the Waste Lands Ordinances 98 acres more or less of lot 17 of the notice and of

the block survey preliminary plan 18, and (b) the said 5th claimant, the administratrix of the estate of the late Awu Lebbe Marikkar Mustapha Lebbe Marikkar Hadjiar, being declared the purchaser, along with Chandrasekera Herat Mudiyansele Ranmenika Wijewardena Tennekoon Walauwe Mahatmaya, of 122 acres more or less of lot 17 of the notice and of the block survey preliminary plan 18, upon payment to the Government Agent at Ratnapura or to the Settlement Officer, on or before the 19th day of October, 1921, of a sum of Rupees One thousand Two hundred and Twenty only (Rs. 1,220), the said Samsudeen Marikkar Mohammadu Kalideen Marikkar withdrew the claim of the said 5th claimant, the administratrix of the estate of the late Awu Lebbe Marikkar Mustapha Lebbe Marikkar Hadjiar, to the above-mentioned lots 17AA, 17AB, 19c, 19D, 19E, 19F, 19G, 19H, 19I, 19J, 19K, 19L, 19M, 19N, 22A, 23E, and 33 of this order; I, Maxwell MacLagan Wedderburn, Special Officer appointed under section 28 of the said Ordinances, under and by virtue of the powers vested in me in that behalf by section 4 of the said Ordinances, do hereby on this 19th day of May, 1922, order and declare, under section 4, sub-section (1), of the said Ordinances, that the said lands, as more fully described herein below, are the property of the Crown.


*Description of the Lands referred to.*

The following lots situated in the village of Hakamuwa, in the Meda pattuwa of the Nawadun korale of the Ratnapura District, in the Province of Sabaragamuwa, as described in the annexed diagrams:—

I.—Block survey preliminary plan 18.

Lot.	Name of Land.	Extent, A. R. P.
17AA	Wandurukapallemukalana	0 1 6

and bounded as follows: on the north by Wandurukapallehena to be sold under the Waste Lands Ordinances, Wandurukapallemukalana and Polambayamukalana declared to be the property of the Crown under the Waste Lands Ordinances; on the east and south by Wandurukapallemukalana and Polambayamukalana declared to be the property of the Crown under the Waste Lands Ordinances; on the west by Wandurukapallehena to be sold under the Waste Lands Ordinances.



Surveyor-General's Office,  
Colombo, February 28, 1922.

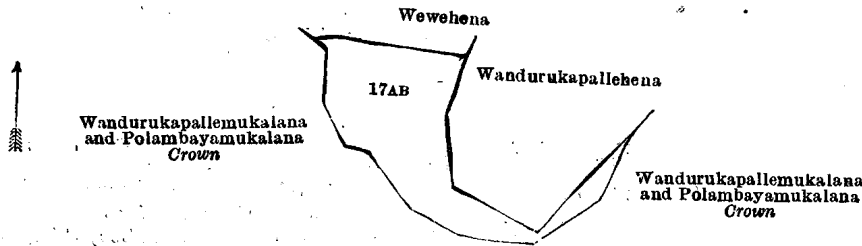
Scale of 8 Chains to an Inch.

C. H. VINCE,  
for Surveyor-General.

II.—Block survey preliminary plan 18.

Lot.	Name of Land.	Extent, A. R. P.
17AB	Wandurukapallemukalana	3 2 39

and bounded as follows: on the north by Wewehena to be sold under the Waste Lands Ordinances, Wandurukapallehena to be sold under the Waste Lands Ordinances; on the east, south, and west by Wandurukapallemukalana and Polambayamukalana declared to be the property of the Crown under the Waste Lands Ordinances.



Surveyor-General's Office,  
Colombo, February 28, 1922.


Scale of 8 Chains to an Inch.

C. H. VINCE,  
for Surveyor-General.

III.—Block survey preliminary plan 18.

Lot.	Name of Land.	Extent, A. R. P.
19c	Tumbagodamukalana	0 0 19

and bounded as follows: on the north and east by Tumbagodamukalana declared to be the property of the Crown under the Waste Lands Ordinances; on the south by Tumbagodamukalana declared to be the property of the Crown under the Waste Lands Ordinances, Ginimalagehena (private); on the west by Ginimalagehena (private).



Surveyor-General's Office,  
Colombo, February 28, 1922.


Scale of 8 Chains to an Inch.

C. H. VINCE,  
for Surveyor-General.

IV.—Block survey preliminary plan 18.

Lot.	Name of Land.	Extent, A. R. P.
19D	Tumbagodamukalana	0 0 18

and bounded as follows: on the north by Ginimalagehena (private); on the east, south, and west by Tumbagodamukalana declared to be the property of the Crown under the Waste Lands Ordinances.



Surveyor-General's Office,  
Colombo, February 28, 1922.


Scale of 8 Chains to an Inch.

C. H. VINCE,  
for Surveyor-General.

## V.—Block survey preliminary plan 18.

Lot.	Name of Land.	Extent, A. R. P.
19E ..	Tumbagodamukalana ..	0 0 32

and bounded as follows : on the north and east by Tumbagodamukalana declared to be the property of the Crown under the Waste Lands Ordinances ; on the south by Minuandenyehena (private) ; on the west by Minuandenyehena (private), Tumbagodamukalana declared to be the property of the Crown under the Waste Lands Ordinances.



Surveyor-General's Office,  
Colombo, February 28, 1922.


Scale of 8 Chains to an Inch.

C. H. VINCE,  
for Surveyor-General.

## VI.—Block survey preliminary plan 18.

Lot.	Name of Land.	Extent, A. R. P.
19F ..	Tumbagodamukalana ..	0 2 14

and bounded as follows : on the north and east by Tumbagodamukalana declared to be the property of the Crown under the Waste Lands Ordinances ; on the south by Ginimalagehenyaya (private) ; on the west by Ginimalagehenyaya (private), Tumbagodamukalana declared to be the property of the Crown under the Waste Lands Ordinances.



Surveyor-General's Office,  
Colombo, February 28, 1922.


Scale of 8 Chains to an Inch.

C. H. VINCE,  
for Surveyor-General.

## VII.—Block survey preliminary plan 18.

Lot.	Name of Land.	Extent, A. R. P.
19G ..	Udadaluwemukalana ..	0 1 21

and bounded as follows : on the north by Ginimalagehena (private) ; on the east and south by Udadaluwemukalana declared to be the property of the Crown under the Waste Lands Ordinances ; on the west by Ginimalagehena (private).



Surveyor-General's Office,  
Colombo, February 28, 1922.

Scale of 8 Chains to an Inch.

C. H. VINCE,  
for Surveyor-General.

## VIII.—Block survey preliminary plan 18.

Lot.	Name of Land.	Extent, A. R. P.
19H ..	Udadaluwemukalana ..	0 0 33

and bounded as follows : on the north and east by Halmullagodahenyaya (private) ; on the south and west by Udadaluwemukalana declared to be the property of the Crown under the Waste Lands Ordinances.



Surveyor-General's Office,  
Colombo, February 28, 1922.

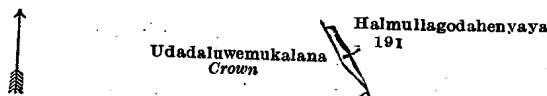
Scale of 8 Chains to an Inch.

C. H. VINCE,  
for Surveyor-General.

## IX.—Block survey preliminary plan 18.

Lot.	Name of Land.	Extent, A. R. P.
19I ..	Udadaluwemukalana ..	0 0 12

and bounded as follows : on the north and east by Halmullagodahenyaya (private) ; on the south and west by Udadaluwemukalana declared to be the property of the Crown under the Waste Lands Ordinances.



Surveyor-General's Office,  
Colombo, February 28, 1922.

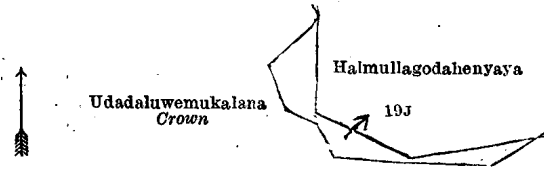
Scale of 8 Chains to an Inch.

C. H. VINCE,  
for Surveyor-General.

## X.—Block survey preliminary plan 18.

Lot.	Name of Land.	Extent, A. R. P.
19J ..	Udadaluwemukalana ..	1 0 0

and bounded as follows : on the north by Udadaluwemukalana declared to be the property of the Crown under the Waste Lands Ordinances, Halmullagodahenyaya (private) ; on the east by Halmullagodahenyaya (private), Udadaluwemukalana declared to be the property of the Crown under the Waste Lands Ordinances ; on the south and west by Udadaluwemukalana declared to be the property of the Crown under the Waste Lands Ordinances.



Surveyor-General's Office,  
Colombo, February 28, 1922.

Scale of 8 Chains to an Inch.

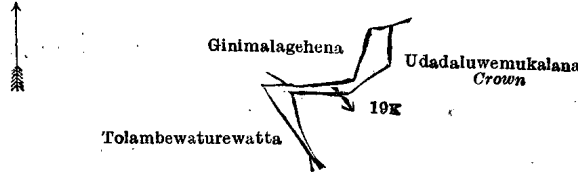
C. H. VINCE,  
for Surveyor-General.

Lot. Name of Land.  
19K .. Udadaluwemukalana

XI.—Block survey preliminary plan 18.

Extent, A. R. P.  
0 1 36

and bounded as follows : on the north by Tolambewaturewatta claimed by D. P. S. Samaranayaka (Notary), Ginimalagehena (private); on the east by Udadaluwemukalana declared to be the property of the Crown under the Waste Lands Ordinances; on the south by Udadaluwemukalana declared to be the property of the Crown under the Waste Lands Ordinances, Tolambewaturewatta claimed by D. P. S. Samaranayaka (Notary); on the west by Tolambewaturewatta claimed by D. P. S. Samaranayaka (Notary).



Surveyor-General's Office,  
Colombo, February 28, 1922.

Scale of 8 Chains to an Inch.

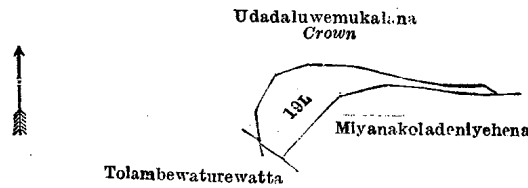
C. H. VINCE,  
for Surveyor-General.

Lot. Name of Land.  
19L .. Udadaluwemukalana

XII.—Block survey preliminary plan 18.

Extent, A. R. P.  
1 0 37

and bounded as follows : on the north by Udadaluwemukalana declared to be the property of the Crown under the Waste Lands Ordinances; on the east by Miyanakoladeniyehena claimed by Uduwaragametiralalaye PUNCHIMAHATMAYA and others; on the south by Miyanakoladeniyehena claimed by Uduwaragametiralalaye PUNCHIMAHATMAYA and others, Tolambewaturewatta claimed by D. P. S. Samaranayaka (Notary); on the west by Tolambewaturewatta claimed by D. P. S. Samaranayaka (Notary), Udadaluwemukalana declared to be the property of the Crown under the Waste Lands Ordinances.



Surveyor-General's Office,  
Colombo, February 28, 1922.

Scale of 8 Chains to an Inch.


C. H. VINCE,  
for Surveyor-General.

Lot. Name of Land.  
19N .. Udadaluwemukalana

XIII.—Block survey preliminary plan 18.

Extent, A. R. P.  
0 0 7

and bounded as follows : on the north by Badahelagehena (private); on the east by Badahelagehena (private), Udadaluwemukalana declared to be the property of the Crown under the Waste Lands Ordinances; on the south and west by Udadaluwemukalana declared to be the property of the Crown under the Waste Lands Ordinances.



Surveyor-General's Office,  
Colombo, February 28, 1922.

Scale of 8 Chains to an Inch.

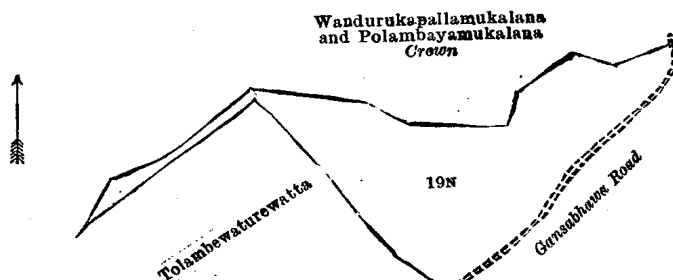
C. H. VINCE,  
for Surveyor-General.

Lot. Name of Land.  
19N .. Peelagawahenamukalana

XIV.—Block survey preliminary plan 18.

Extent, A. R. P.  
7 1 34

and bounded as follows : on the north by Wandurukapallemukalana and Polambayamukalana declared to be the property of the Crown under the Waste Lands Ordinances; on the east by the Gansabhaya road; on the south by the Gansabhaya road, Tolambewaturewatta claimed by D. P. S. Samaranayaka (Notary); on the west by Wandurukapallemukalana and Polambayamukalana declared to be the property of the Crown under the Waste Lands Ordinances.



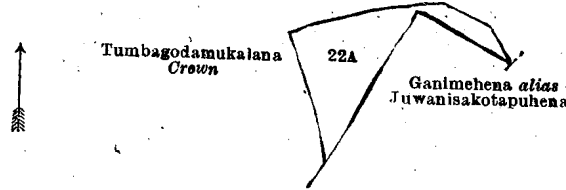
Surveyor-General's Office,  
Colombo, February 28, 1922.

Scale of 8 Chains to an Inch.

C. H. VINCE,  
for Surveyor-General.

Lot. Name of Land. XV.—Block survey preliminary plan 18. Extent, A. R. P.  
 22A .. Tumbagodamukalana .. .. . 1 3 38

and bounded as follows : on the north by Tumbagodamukalana declared to be the property of the Crown under the Waste Lands Ordinances ; on the east by Tumbagodamukalana declared to be the property of the Crown under the Waste Lands Ordinances, Ganimehena *alias* Juwanisakotapuhena sold to Wellakkattu Mudiyansele Gunaratna Bandara and another under the Waste Lands Ordinances ; on the south by Ganimehena *alias* Juwanisakotapuhena sold to Wellakkattu Mudiyansele Gunaratna Bandara and another under the Waste Lands Ordinances, Tumbagodamukalana declared to be the property of the Crown under the Waste Lands Ordinances ; on the west by Tumbagodamukalana declared to be the property of the Crown under the Waste Lands Ordinances.



Surveyor-General's Office,  
 Colombo, February 28, 1922.


Scale of 8 Chains to an Inch.

C. H. VINCE,  
 for Surveyor-General.

Lot. Name of Land. XVI.—Block survey preliminary plan 18.  
 23E .. Tumbagodamukalana .. .. .

Extent, A. R. P.  
 0 1 5

and bounded as follows : on the north by Peellagawahena (private) ; on the east, south, and west by Tumbagodamukalana declared to be the property of the Crown under the Waste Lands Ordinances.



Surveyor-General's Office,  
 Colombo, February 28, 1922.

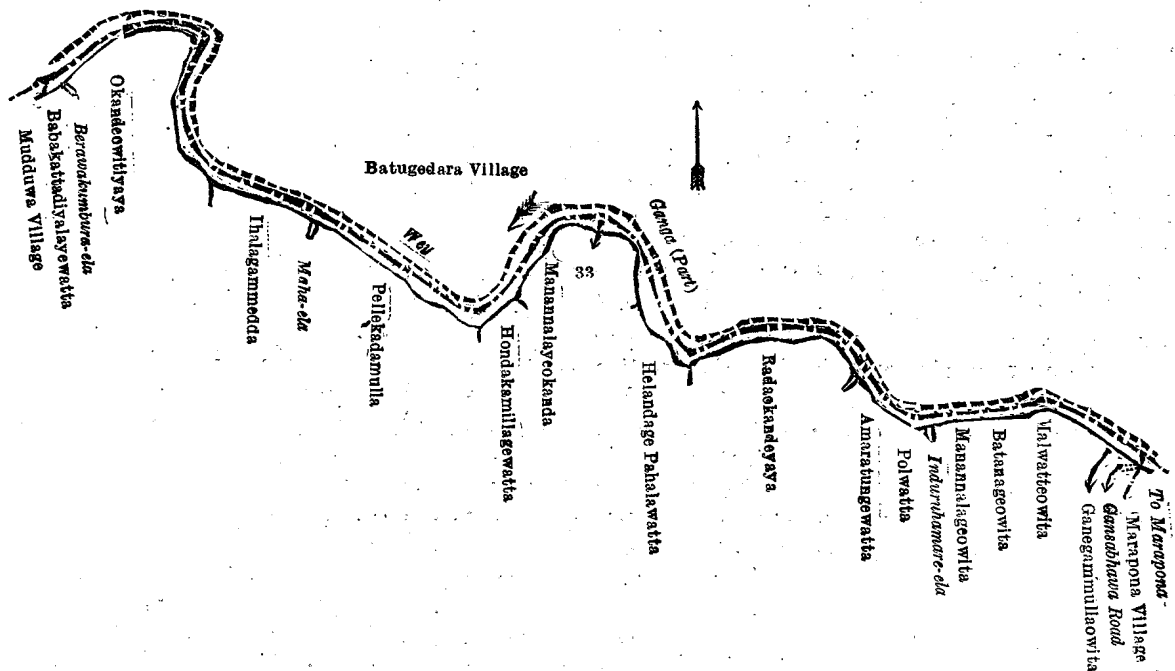
Scale of 8 Chains to an Inch.

C. H. VINCE,  
 for Surveyor-General.

Lot. Name of Land. XVII.—Block survey preliminary plan 18.  
 33 .. Wey-ganga (part) .. .. .

Extent, A. R. P.  
 9 3 3

and bounded as follows : on the north by the village limit of Batugedara (part of Wey-ganga) ; on the east by the village limit of Marapona ; on the south by the Gansabhawa road, Ganegammullaowita claimed by Mudduwagamage Appuhamy and others, Malwatteowita claimed by Wanasundera Mohandiramalage Dingiri Mahatmaya and others, Batanageowita claimed by Danapala Mudiyansele Mohottihamy and others, Manannalageowita claimed by Danapala Mudiyansele Mohottihamy and others, the Induruhamare-ela, Polwatta claimed by Danapala Mudiyansele Mohottihamy and others, Amaratungewatta claimed by Gamaetiralalage Mudiyanse and others, Radaokandeyaya (private), Helandage Pahalawatta claimed by Hidellena Mudiyansele Seneviratna and others, Manannalayeokanda claimed by Manannalaye Hathankira and others, Hondakamillagewatta claimed by Lekamalaye Mohottihamy and others, Pellekadamulla claimed by Lekamalage Mohottihamy, the Maha-ela, Thalagammedda claimed by Durayalaye Babakira and others, Okandeowitiyaya (private), the Berawakumbura-ela, Babakattadiyalagewatta claimed by H. Babakattadiya and others ; on the west by the village limit of Mudduwa.



Surveyor-General's Office,  
 Colombo, February 28, 1922.

Scale of 16 Chains to an Inch.

C. H. VINCE,  
 for Surveyor-General.

May 19, 1922.

M. M. WEDDERBURN,  
 Special Officer.

**Order under Section 2 of "The Waste Lands Ordinances of 1897, 1899, 1900, and 1903,"  
declaring Land to be Crown Property.**

In the matter of the lands commonly called or known as Bogahalanda, situate in the village of Medagampitiya, in Dasiya pattuwa of Alutkuru korale north, in the Negombo District of the Western Province, and of "The Waste Lands Ordinances of 1897, 1899, 1900, and 1903."

THE notice required by section 1 of "The Waste Lands Ordinances of 1897, 1899, 1900, and 1903," having been duly published in manner prescribed by that section in respect of the above-named lands (*vide* Notice No. 8,019), and no claim having been made to the said land or to any interest therein within the period of three months from the date specified in the said notice, I, Herbert Ernest Newnham, Assistant Government Agent of the Colombo and Negombo Districts, under and by virtue of the powers vested in me in that behalf by section 2 of the said Ordinances, do hereby on this 28th day of March, 1922, order and declare that the said lands, as more fully described herein below, situate in the village of Medagampitiya, in the Dasiya pattuwa of Alutkuru korale north, in the Negombo District of the Western Province, and shown as lots 2, 4, 7, and 8 in preliminary plan 17,150 and in the annexed certified diagram therefrom, and containing in extent about 1 acre and 27 perches, are the property of the Crown.

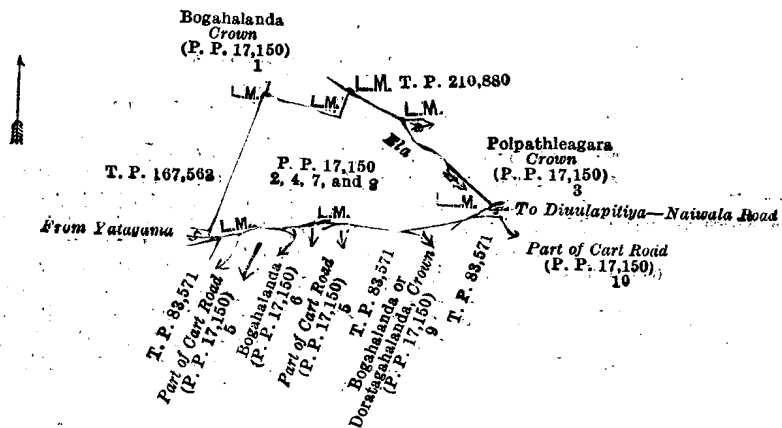
*Description of the Lands referred to.*

The following lots situated in the village of Medagampitiya, in Dasiya pattuwa of Alutkuru korale north, in the Negombo District of the Western Province, as described in the annexed diagram:—

Preliminary plan 17,150.

Lot.	Name of Land.	Extent, A. R. P.	Lot.	Name of Land.	Extent, A. R. P.
2 ..	Bogahalanda ..	.. 1 0 15	8 ..	Bogahalanda ..	.. 0 0 3
4 ..	Part of cart road ..	.. 0 0 3			
7 ..	Do. ..	.. 0 0 6			1 0 27

and bounded as follows: on the north by Bogahalanda claimed by the Crown (P. P. 17,150/1); on the north-east by land depicted in title plan No. 210,880, Polpathleagara claimed by the Crown (P. P. 17,150/3); on the south by part of cart road (P. P. 17,150/10), land depicted in title plan No. 83,571, Bogahalanda or Doratagahalanda claimed by the Crown (P. P. 17,150/9), land depicted in title plan No. 83,571, part of cart road (P. P. 17,150/5), Bogahalanda claimed by A. Davith Appu and others (P. P. 17,150/6), part of cart road (P. P. 17,150/5), and land depicted in title plan No. 83,571; and on the west by land depicted in title plan No. 167,563.



Surveyor-General's Office,  
Colombo, November 25, 1920.

Scale of 4 Chains to an Inch.

C. R. LUNDIE,  
for Surveyor-General.

March 28, 1922.

H. E. NEWNHAM,  
Assistant Government Agent.

**Order under Section 2 of "The Waste Lands Ordinances of 1897, 1899, 1900, and 1903,"  
declaring Land to be Crown Property.**

In the matter of the land commonly called or known as Kahatagahawattekele, situate in the village of Maduluwawa, in the Meda pattuwa of Hewagam korale, in the Colombo District of the Western Province, and of "The Waste Lands Ordinances of 1897, 1899, 1900, and 1903."

THE notice required by section 1 of "The Waste Lands Ordinances of 1897, 1899, 1900, and 1903," having been duly published in manner prescribed by that section in respect of the above-named land (*vide* Notice No. 8,040), and no claim having been made to the said land or to any interest therein within the period of three months from the date specified in the said notice, I, Louis Lucien Hunter, Additional Assistant Government Agent of the Colombo District, under and by virtue of the powers vested in me in that behalf by section 2 of the said Ordinances, do hereby on this 13th day of May, 1922, order and declare that the said land, as more fully described herein below, situate in the village of Maduluwawa, in the Meda pattuwa of Hewagam korale, in the Colombo District of the Western Province, and shown as lot 5 in preliminary plan 16,715 and in the annexed certified diagram therefrom, and containing in extent about 2 roods and 18 perches, is the property of the Crown.

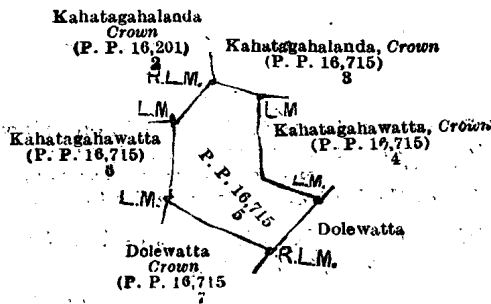
*Description of Land referred to.*

The following lot situated in the village of Maduluwawa, in Meda pattuwa of Hewagam korale, in the Colombo District of the Western Province, as described in the annexed diagram:—

Preliminary plan 16,715.

Lot.	Name of Land.	Extent, A. R. P.
5 ..	Kahatagahawattekele ..	.. 0 2 18

and bounded as follows: on the north by Kahatagahalanda claimed by the Crown (P. P. 16,715/3); on the east by Kahatagahawatta claimed by the Crown (P. P. 16,715/4); on the south-east by Dolewatta claimed by Patarige Odanis Appu and others; on the south-west by Dolewatta claimed by the Crown (P. P. 16,715/7); on the west by Kahatagahawatta claimed by Patarige Soidahamy (P. P. 16,715/6); and on the north-west by Kahatagahalanda claimed by the Crown (P. P. 16,201/2).



Surveyor-General's Office,  
Colombo, December 1, 1920.

May 13, 1922.

Scale of 4 Chains to an Inch.

L. L. HUNTER,  
Additional Assistant Government Agent.

C. R. LUNDIE,  
for Surveyor-General.

**Order under Section 2 of "The Waste Lands Ordinances of 1897, 1899, 1900, and 1903,"  
declaring Land to be Crown Property.**

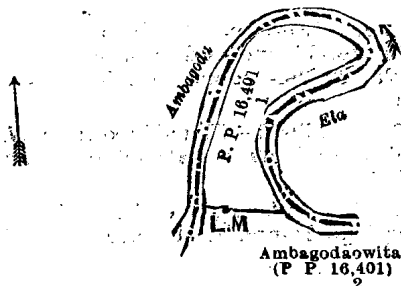
In the matter of the lands commonly called or known as Ambagodaowitepitakattiya and Kahatagahawattepitakattiya situate in the village of Dewamulla, in Gangaboda pattuwa of Pasdum korale east of the Kalutara District, in the Western Province, and of "The Waste Lands Ordinances of 1897, 1899, 1900, and 1903."

THE notice required by section 1 of "The Waste Lands Ordinances of 1897, 1899, 1900, and 1903," having been duly published in manner prescribed by that section in respect of the above-named lands (*vide* Notice No. 7,875), and no claim having been made to the said lands or to any interest therein within the period of three months from the date specified in the said notice, I, Bertram George de Glanville, Assistant Government Agent, Kalutara, under and by virtue of the powers vested in me in that behalf by section 2 of the said Ordinances, do hereby on this 9th day of May, 1922, order and declare that the said lands, as more fully described herein below, situate in the village of Dewamulla, in the Gangaboda pattuwa of the Pasdum korale east of the Kalutara District, in the Western Province, and shown as lots 1 and 3 in preliminary plan 16,401 and in the annexed diagrams, and containing in extent 2 acres 1 rood and 12 perches, are the property of the Crown.

*Description of the Lands referred to.*

The following lots situated in the village of Dewamulla, in the Gangaboda pattuwa of the Pasdum korale east of the Kalutara District, in the Western Province, as described in the annexed diagrams:—

Lot.	Name of Land.	I.—Preliminary plan 16,401.	Extent, A. R. P.
1	Ambagodaowitepitakattiya	and bounded as follows: on the west, north, and east by the Ambagoda-ela; and on the south by Ambagodaowita claimed by Ileperumage Hamy Perera, Agoris Perera, and others (lot 2 in P. P. 16,401).	0 2 3



Surveyor-General's Office,  
Colombo, January 16, 1922.

Lot. Name of Land.

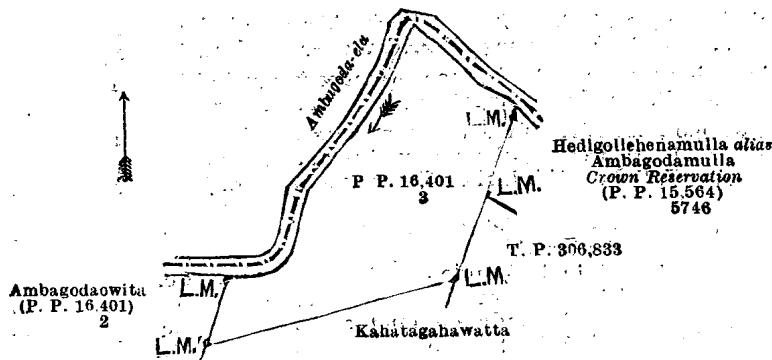
Scale of 4 Chains to an Inch.

II.—Preliminary plan 16,401.

and bounded as follows: on the north by the Ambagoda-ela; on the east by Hedigollehenamulla *alias* Ambagodamulla (Crown reservation, lot 5746 in P. P. 15,564), T. P. 306,833; on the south by Kahatagahawatta claimed by Ranawakachige Podi Nona and others; on the west by Ambagodaowita claimed by Ileperumage Hamy Perera, Agoris Perera, and others (lot 2 in P. P. 16,401).

C. R. LUNDIE,  
for Surveyor-General.

Extent, A. R. P.  
1 3 9



Surveyor-General's Office  
Colombo, January 16, 1922.

May 9, 1922.

Scale of 4 Chains to an Inch.

B. G. DE GLANVILLE,  
Assistant Government Agent.

C. R. LUNDIE,  
for Surveyor-General.

## LAND SALES IN THE SOUTHERN PROVINCE.

No. 3,943, S. P.—The Assistant Government Agent, Matara, will on Friday, September 29, 1922, at 11 A.M., at his office in Hakmana Resthouse, put up to auction, for sale or settlement, or will otherwise dispose of, the under-mentioned portions of Crown land, in accordance with the regulations of Government regarding land sales. Two allotments of land situated in the Kandaboda pattu division of the Matara District of the Southern Province.

Lot.	Name of Land.	Final village plan 91. Village—Berajama.		Description.	Extent.		Upset price per acre, Rs.	
		Name of Applicant.			A. R. P.			
5J	Horagasmandiyehena	..	—	Jungle	0	3	25	60
17c	Tenehenagodahena	..	—	do.	9	3	16	80

Further particulars regarding these lands can be obtained from the Assistant Government Agent, Matara, and plans of them from the Surveyor-General.

Colonial Secretary's Office,  
Colombo, August 10, 1922.

B. HORSBURGH,  
Acting Colonial Secretary.

## LAND SALES IN THE NORTH-CENTRAL PROVINCE.

No. 2,225, N.C. P.—The Government Agent, North-Central Province, will on Monday, October 2, 1922, at 1 P.M., at the Anuradhapura Kachcheri, put up to auction, for sale or settlement, or will otherwise dispose of, the under-mentioned portions of Crown land, in accordance with the regulations of Government regarding land sales. Thirty-five allotments of land situated in the Nuwaragam palata of the Nuwarakalawiya district of the North-Central Province.

Lot.	Name of Land.	Final village plan 631. Village—Etawiragollewa in Kadawat korale.		Description.	Extent.		Upset price per acre, Rs.	
		Name of Applicant.			A. R. P.			
1AF	Peddewewakele	..	U. N. Pinhami, Arachchi, and 5 others	Jungle	6	0	3	26
1U10	Kudadiulgaskadekele	..	V. G. Ukkurala, Vel-Vidane, and 8 others	do.	2	0	5	26
1U11	Do.	..	V. L. Neelate and 9 others	do.	2	0	4	29
1U12	Hinguruwewakele	..	K. P. Mohotala and 7 others	do.	1	3	33	26
1U13	Do.	..	do.	do.	2	0	3	26
1U14	Kuratiyawakele	..	Punchirala, ex Vel-Vidane, and 3 others	do.	8	0	6	21
1U15	Do.	..	A. Bandate, Officer, and 6 others	do.	8	0	0	22
1U16	Do.	..	W. Velate, Vel-Vidane, and another	do.	1	3	39	23.50
20A	Gangodamukalana	..	Punchirala, ex Vel-Vidane, and 3 others	do.	0	0	20	21
15A	Kudabilibewamukalana <i>alias</i> Kudabilibewakele	..	Kirihami, ex Vel-Vidane, and another of Pahalagama	Forest	9	0	26	31
2 i	Acharigamahenyaya <i>alias</i> Acharigamakele <i>alias</i> Kongahaidama	..	V. Vedaralage Ranhami of Ipolagama	Low jungle	1	0	2	23*
2J	Do.	..	do.	do.	1	3	25	23
2M	Palugahakumbura	..	—	Encroachment by S. P. Tikirihami of Uhumigama	0	2	8	21*
2F	Acharigamahenyaya <i>alias</i> Ipolagamakele	..	P. Kiribanda of Ipolagama	Low jungle fit for paddy	1	0	4	23
2G	Acharigamakele <i>alias</i> Acharigamahenyaya <i>alias</i> Ipolagamakele	..	V. Vedaralage Ranhamy of ditto	do.	1	0	7	23
2H	Acharigamahenyaya <i>alias</i> Ipolagamakele	..	D. Kirihami, ex Vel-Vidane, of Ihala Hammillewa	do.	2	0	6	23
2J	Dachchidamanakele	..	D. B. Navaratna of Mahadiulwewa	Low jungle	5	0	18	22.50
1F	Gonepetiyawamukalana	..	W. Banda of Elapatwewa	Forest	2	0	0	25
1H	Kopakulamamukalana	..	K. B. Disanayaka and another	Forest	0	3	33	39
1M	Kopakulamakele	..	V. Sabapathipillai of Nuwarawewa	Low jungle suitable for paddy	4	3	2	40
1N	Do.	..	M. Menikrala, Vel-Vidane, of Pandiyankadawala	do.	2	3	36	38
1O	Do.	..	W. M. Dingiri Banda and 3 others	do.	4	1	14	38
1P	Do.	..	R. Kiri Banda and 3 others	do.	5	0	1	38
1R	Do.	..	D. M. Kiri Banda and another	do.	8	0	32	38
1S	Do.	..	R. B. K. John Singho	do.	3	2	35	44
1U	Do.	..	H. Solomon de Silva for H. Benadik de Silva of Puliyanukulama	do.	8	3	0	41



Lot.	Name of Land.	Name of Applicant.	Description.	Extent.		Upset price per acre, Rs.
				A.	R. P.	
1v	Kopakulamakele	L. A. Charles Perera of Puliyan-kulama	Low jungle suitable for paddy	8	3 17	41
1w	Do.	M. Punchi Banda and another	do.	3	2 16	38
1x	Do.	P. Kirihamy	do.	2	0 18	39
1y	Do.	H. Don Francicku	do.	9	3 0	42
Final village plan 601. Village—Aluwaketuwala in Kande korale.						
3c	Aluwaketuwalakele	S. P. Kapuwa, Vel-Pannikkiya	Chena land suitable for paddy cultivation	1	2 12	27
2	Do.	do.	do.	4	1 14	27
7c	Do.	W. Dingiriya of Alutgama	Chena land suitable for garden	0	0 19	21
7d	Do.	D. Pina of Alutgama	Chena land suitable for paddy cultivation	1	3 38	21
8c	Do.	W. Dingiriya of Alutgama	Native garden containing a house and plantations	1	0 31	30

\* These lots are irrigable under Kalawewa Scheme and are subject to such irrigation rates as His Excellency the Governor may impose from time to time.

Further particulars regarding these lands can be had from the Government Agent, North-Central Province, and plans of them from the Surveyor-General.

Colonial Secretary's Office,  
Colombo, August 15, 1922.

B. HORSBURGH,  
Acting Colonial Secretary.

### LAND SALES IN THE PROVINCE OF UVA.

**No. 1,480, P. of U.**—The Government Agent, Province of Uva, will on Friday, September 29, 1922, at 1 P.M., at his office in the Badulla Kachcheri, put up to auction, for sale or settlement, or will otherwise dispose of, the under-mentioned portion of Crown land, in accordance with the regulations of Government regarding land sales. An allotment of land situated in Buttala division of the Badulla District of the Province of Uva.

Lot.	Name of Land.	Name of Applicant.	Description.	Extent.		Upset price per acre, Rs.
				A.	R. P.	
1	Annasikotuwa	Kovilagedera Singho of Okkampitiya	Chena contains a mud hut	1	0 14	22*

\* This lot shall be sold subject to an irrigation rate of Rs. 2 per acre per annum on the irrigable area. This rate shall be subject to revision by Government at any time.

Further information regarding the above land can be obtained from the Government Agent, Province of Uva, and its plan from the Surveyor-General.

Colonial Secretary's Office,  
Colombo, August 12, 1922.

B. HORSBURGH,  
Acting Colonial Secretary.

**No. 1,481, P. of U.**—The Government Agent, Province of Uva, will on Friday, September 29, 1922, at 1 P.M., at his office, in the Badulla Kachcheri, put up to auction, for sale or settlement, or will otherwise dispose of, the under-mentioned portion of Crown land, in accordance with the regulations of Government regarding land sales. An allotment of land situated in the Wiyaluwa division of the Badulla District of the Province of Uva.

Final village plan 178. Village—Nagallagama in Soranatotota korale of Wiyaluwa division.

Lot.	Name of Land.	Name of Applicant.	Description.	Extent.		Upset price per acre, Rs.
				A.	R. P.	
97AE	Karandagahagawahena	Mr. H. B. Lankatilleka	Chena	0	3 12	36*

\* This lot shall be sold subject to the payment of irrigation rate of Rs. 2 per acre per annum. This rate shall be subject to revision by Government at any time.

Further information regarding the sale of the above lot can be obtained from the Government Agent, Province of Uva, and its plan from the Surveyor-General.

Colonial Secretary's Office,  
Colombo, August 12, 1922.

B. HORSBURGH,  
Acting Colonial Secretary.

**No. 1,482, P. of U.**—The Government Agent, Province of Uva, will on Friday, September 29, 1922, at 1 P.M., at his office in the Badulla Kachcheri, put up to auction, for sale or settlement, or will otherwise dispose of, the under-mentioned portion of Crown land, in accordance with the regulations of Government regarding land sales. An allotment of land situated in the Wiyaluwa division of the Badulla District of the Province of Uva.

Final village plan 179. Village—Egodawelagama in Soranatotota korale of Wiyaluwa division.

Lot.	Name of Land.	Name of Applicant.	Description.	Extent.		Upset price per acre, Rs.
				A.	R. P.	
148c	Adjupitiyadamunagahagawahena	Mr. W. H. Ratnayaka, Kachcheri, Badulla	Chena	2	0 2	36*

\* This lot shall be sold subject to the payment of irrigation rate of Rs. 2 per acre per annum. This rate shall be subject to revision by Government at any time. Re-advertised for non-payment of the purchase amount.

Further information regarding the sale of the above land can be obtained from the Government Agent, Province of Uva, and its plan from the Surveyor-General.

Colonial Secretary's Office,  
Colombo, August 12, 1922.

B. HORSBURGH,  
Acting Colonial Secretary.

**No. 1,483, P. of U.**—The Government Agent, Province of Uva, will on Friday, September 29, 1922, at 1 p.m., at his office in the Badulla Kachcheri, put up to auction, for sale or settlement, or will otherwise dispose of, the under-mentioned portions of Crown land, in accordance with the regulations of Government regarding land sales. Five allotments of land situated in the Buttala division of the Badulla District of the Province of Uva.

Preliminary plan 2,198. Village—Okkampitiya in Buttala korale of Buttala division.

Lot.	Name of Land.	Name of Applicant.	Description.	Extent.			Upset price per acre, Rs.
				A.	R.	P.	
1	Wewekumburekanatta	K. P. W. M. Appuhamy	Chena	1	1	26	36*
2	Do.	—	Chena bund and reservation for ela	1	3	24	—†
3	Do.	—	Chena reservation along ela	0	0	14	—†
4	Wewekanatta	T. Jacolis Appu	Chena contains 8 satinwood trees	4	1	33	36*
5	Do.	—	Chena reservation along the ela	0	0	30	—†

\* These lots will be sold subject to an irrigation rate of Rs. 2 per acre per annum on the irrigable area. This rate shall be subject to revision by Government at any time.

† To be reserved (not for sale).

Further information regarding the sale of the above lots can be obtained from the Government Agent, Province of Uva, and the plans of them from the Surveyor-General.

Colonial Secretary's Office,  
Colombo, August 12, 1922.

B. HORSBURGH,  
Acting Colonial Secretary.

## LAND ACQUISITION NOTICES.

HAVING been duly directed by the Governor, with the advice of the Executive Council, acting under the provisions of Ordinance No. 3 of 1876, section 6, as amended by section 3 of Ordinance No. 10 of 1911 to take order for the acquisition of the following lands required for a public purpose, namely, for the channel which has been already built in connection with the drainage of the Flower road swamp and the reservation along the channel at Kollupitiya, to wit:—

Preliminary plan 17,967.—Kollupitiya, Colombo.

Lot.	Name of Land.	Description.	Name of Claimant.	Extent.		
				A.	R.	P.
1	Part of assessment No. 59	Part of masonry drain built by Crown	Mrs. C. Schokman	0	0	7.38
2	Do.	Grass land	do.	0	0	6.87
				0	0	14.25

I hereby give public notice, as required by section 7, that the Government proposes to take possession of the above lands. All persons interested in the aforesaid lands are hereby required to appear personally or by agent before me at the Municipal Office, Colombo, on Tuesday, September 12, 1922, at 11 a.m., and to state the nature of their respective interests in the lands, and the amount and particulars of their claims to compensation for such interests.

The Municipal Office,  
Colombo, August 14, 1922.

T. REID,  
Chairman, Municipal Council, and  
Mayor of Colombo.

HAVING been duly directed by the Governor, with the advice of the Executive Council, acting under the provisions of "The Land Acquisition Ordinance of 1876," section 6, to take order for the acquisition of the following lands, required for a public purpose, namely, for the construction of boutiques and tenements, to wit:—

Preliminary plan 16,515. Village—Peliyagoda.

Lot.	Name of Land.	Description.	Name of Claimant.	Extent.		
				A.	R.	P.
42	Land bearing assessment No. 551	Low land contains grass	Mrs. L. Perera	0	0	16.01
43	Do.	551 do.	do.	0	2	4.01
44	Do.	190 Contains 1 coconut tree	G. P. Peris, &c.	0	0	1.37
45	Do.	550 Low land contains grass	Mr. J. L. Perera	0	1	11.18
46	Do.	550 do.	do.	0	1	12.74

I hereby give public notice, as required by section 7, that the Government proposes to take possession of the lands. All persons interested in the aforesaid lands are hereby required to appear personally or by agent before me at this office, on September 28, 1922, at 12 noon, and to state the nature of their respective interests in the lands, and the amount and particulars of their claims to compensation for such interests.

The Kachcheri,  
Colombo, August 15, 1922.

J. G. FRASER,  
Government Agent.

HAVING been duly directed by the Governor, with the advice of the Executive Council, acting under the provisions of "The Land Acquisition Ordinance of 1876," section 6, to take order for the acquisition of the following land, required for a public purpose, namely, for enlarging the existing building of the Bopitiya Vernacular Girls' School, to wit:—

Preliminary plan 17,828. Village—Bopitiya.

Lot.	Name of Land.	Description.	Name of Claimant.	Extent.		
				A.	R.	P.
1	Mapugamawatta	Garden contains coconut, &c.	D. H. Munasinha and others	0	1	6

I hereby give public notice, as required by section 7, that the Government proposes to take possession of the land. All persons interested in the aforesaid land are hereby required to appear personally or by agent before me at Matugama Resthouse, on September 11, 1922, at 9 a.m., and to state the nature of their respective interests in the land, and the amount and particulars of their claims to compensation for such interests.

The Kachcheri,  
Kalutara, August 11, 1922.

E. T. MILLINGTON,  
Assistant Government Agent.

HAVING been duly directed by the Governor, with the advice of the Executive Council, acting under the provisions of "The Land Acquisition Ordinance of 1876," section 6, to take order for the acquisition of the following lands, required for a public purposes, namely, for Public Works Department purposes, to wit :—

Lot.	Name of Land.	Description.	Name of Claimant.	Extent.		
				A.	R.	P.
Preliminary plan 7,336. Village—Dehipagoda in Udu Nuwara.						
1	Uyangahamullehena	Open land including a portion of cooly line	H. John Singho	0	0	3.6
2	Pussemullahena	Open land	P. Helena Fernando	0	0	0.3

I hereby give public notice, as required by section 7, that the Government proposes to take possession of the lands. All persons interested in the aforesaid lands are hereby required to appear personally or by agent before me at the Kandy Kachcheri on September 11, 1922, at 2 P.M., and to state the nature of their respective interests in the lands, and the amount and particulars of their claims to compensation for such interests.

Kandy Kachcheri,  
August 18, 1922.

W. L. KINDERSLEY,  
Government Agent.

HAVING been duly directed by the Governor, with the advice of the Executive Council, acting under the provisions of "The Land Acquisition Ordinance of 1876," section 6, to take order for the acquisition of the following land, required for a public purpose, namely, for widening the Pallimulla road near the junction at the Kotuwegoda markets, to wit :—

Lot.	Name of Land.	Description.	Name of Claimant.	Extent.		
				A.	R.	P.
Preliminary plan 12,012. Village—Kotuwegoda within the Local Board Limits of Matara.						
1	Pallyawatta	Open land	Gardiye Punchihewage Punchi Nona and her two sons of Matara	0	0	0.89

I hereby give public notice, as required by section 7, that the Government proposes to take possession of the land. All persons interested in the aforesaid land are hereby required to appear personally or by agent before me at the Kachcheri, on September 23, 1922, at 11 A.M., and to state the nature of their respective interests in the land, and the amount and particulars of their claims to compensation for such interests.

The Kachcheri,  
Matara, August 3, 1922.

J. D. BROWN,  
Assistant Government Agent.

HAVING been duly directed by the Governor, with the advice of the Executive Council, acting under the provisions of "The Land Acquisition Ordinance of 1876," section 6, to take order for the acquisition of the following land, required for a public purpose, namely, for a village road at Narawelpita, to wit :—

Lot.	Name of Land.	Description.	Name of Claimant.	Extent.		
				A.	R.	P.
Supplement A to final village plan 188. Village—Narawelpita.						
128c	Kandagearamba alias Pun-chibuluwewatta	Native garden contains 9 coconut trees, 2 jak trees, 4 kitul trees, and 57 arecanut trees over 30 years old	Peduru Arachchige Sardiell of Narawelpita	0	0	30.5

I hereby give public notice, as required by section 7, that the Government proposes to take possession of the land. All persons interested in the aforesaid land are hereby required to appear personally or by agent before me at the Matara Kachcheri, on September 30, 1922, at 11 A.M., and to state the nature of their respective interests in the land, and the amount and particulars of their claims to compensation for such interests.

The Kachcheri,  
Matara, August 12, 1922.

J. D. BROWN,  
Assistant Government Agent.

HAVING been duly directed by the Governor, with the advice of the Executive Council, acting under the provisions of "The Land Acquisition Ordinance of 1876," section 6, to take order for the acquisition of the following lands, required for a public purpose, namely, for removing an encroachment by the Railway on private land, to wit :—

Lot.	Name of Land.	Description.	Name of Claimant.	Extent.		
				A.	R.	P.
Preliminary plan 5,113. Village—Kekulawadiya.						
1	Nugagahawatta	Open ground	Sarah Navaratna	0	0	3.48
2	Do.	do.	do.	0	0	13.92

I hereby give public notice, as required by section 7, that the Government proposes to take possession of the lands. All persons interested in the aforesaid lands are hereby required to appear personally or by agent before me at Chilaw Kachcheri, on September 11, 1922, at 10 A.M., and to state the nature of their respective interests in the lands, and the amount and particulars of their claims to compensation for such interests.

Puttalam Kachcheri,  
August 7, 1922.

W. K. H. CAMPBELL,  
Assistant Government Agent.

HAVING been duly directed by the Governor, with the advice of the Executive Council, acting under the provisions of "The Land Acquisition Ordinance of 1876," section 6, to take order for the acquisition of the following land, required for a public purpose, namely, for the construction of a public latrine at Haldummulla, to wit :—

Lot.	Name of Land.	Description.	Name of Claimant.	Extent.		
				A.	R.	P.
Preliminary plan 2,225. Village—Haletitenna.						
Description—Native garden contains 2 lunumidella, 1 grevillea, 3 jak trees, 1 tamarind 15 years old, 6 sapu plants, 18 coffee plants 1 to 5 years old, 3 jak 3 years old, 9 pomegranate and 4 lime 1 to 15 years old, 7 mango plants 2 to 8 years old, 1 breadfruit tree, 1 slime apple, 8 orange, 1 jambu 5 years old, 1 kitul 10 years old, 10 grevillea plants 1 to 2 years old, 1 kududawala tree 8 years old, plantain bushes, vegetables, a temporary building, and a latrine.						
1	Kitulgaha-arawewatta alias Kitulgaha-arawa	Dara-andagala alias	Bulatsinghalage Nonnohamy of Kalupahana	0	0	16.6

I hereby give public notice, as required by section 7, that the Government proposes to take possession of the land. All persons interested in the aforesaid land are hereby required to appear personally or by agent before me at Badulla Kachcheri, on September 19, 1922, at 1.30 P.M., and to state the nature of their respective interests in the land, and the amount and particulars of their claims to compensation for such interests.

Badulla Kachcheri,  
August 11, 1922.

R. A. G. FESTING,  
Government Agent.

HAVING been duly directed by the Governor, with the advice of the Executive Council, acting under the provisions of "The Land Acquisition Ordinance of 1876," section 6, to take order for the acquisition of the following lands, required for a public purpose, namely, for the construction of approach road to the new Kalu-ganga bridge, Ratnapura, to wit:—

Lot.	Name of Land.	Description.	Village—Mudduwa, Nawadun korale.	Name of Claimant.	Extent.		
					A.	B.	C.
1A	Kahatagahawatta	Coconut garden contains 2 coconut trees, 2 jak trees, 6 arecanut trees, 3 cotton trees, 3 plantain trees 1 to 10 years old, and a portion of temporary Public Works Department lines		Murutenge Heenhamy	0	0	1.6
2A	Tawalemewatta	Coconut garden contains 4 arecanut trees, 1 kitul tree, 1 jak tree, 1 mango tree 30 years old, and a portion of temporary Public Works Department lines		Murutenge Mohottihami and others	0	1	12
76F	Tippelehena	Chena contains 5 arecanut trees 10 years old		Crown and A. M. Dingiri Mudiyanse and others	0	0	12
Advance extract 1 of block survey preliminary plan 74. Village—Muwagama, Nawadun korale.							
1A	Paragahawatta alias Wadugewatta	Coconut garden contains 3 coconut trees, 1 jak tree, 26 arecanut trees, 2 del trees, 5 plantain trees, 2 nutmeg trees 20 to 30 years old, 2 temporary buildings, and a part of temporary Public Works Department lines		Murutenge Heenhami, of Muwagama	0	1	3
1B	Kahatagahawatta	Coconut garden contains 3 coconut trees 10 years old, 6 arecanut trees 20 years old, 2 jak trees, 3 cotton trees 2 years old, and 3 plantain trees 6 months old, and a part of temporary Public Works Department lines		Murutenge Heenhami of Muwagama	0	0	12
1C	Balayageowitehena	Coconut garden contains 24 coconut trees 1 to 6 years old, 7 arecanut trees 6 years old, and portion of 2 temporary buildings		Alahakoon Mudiyanse and others	0	3	4
1D	—	Gansabhawa road		Maha Saman Dewale	0	0	6
1E	Balayageowitehena	Coconut garden contains 3 coconut trees 3 to 8 years old, 11 orange trees 1 to 6 years old, 17 plantain trees, 1 jak tree 8 years old, 3 lime trees 1 to 8 years old, 1 mango tree 2 years old, and a part of a temporary building		Alahakoon Mudiyanse and others	0	1	29.5
1F	Ihalawattehena	Garden contains 3 arecanut trees 1 to 4 years old		Matota Arachchillage Ratranhami	0	0	3.2
1G	Do.	Rubber contains 36 rubber trees, 6 arecanut trees 3 years old		do.	0	0	14.5
1H	Balayageowitehena	Chena contains 5 arecanut trees 10 years old		Alahakoon Mudiyanse and others	0	1	2

I hereby give public notice, as required by section 7, that the Government proposes to take possession of the lands. All persons interested in the aforesaid lands are hereby required to appear personally or by agent before me at the Ratnapura Kachcheri on September 18, 1922, at 1.15 P.M., and to state the nature of their respective interests in the lands, and the amount and particulars of their claims to compensation for such interests.

Ratnapura Kachcheri,  
August 14, 1922.

H. W. CODRINGTON,  
Government Agent.