

# Ceylon Government Gazette

Published by Authority.

No. 7,278 — FRIDAY, AUGUST 25, 1922.

## Part III.—Lands.

Separate paging is given to each Part in order that it may be filed separately.

	PAGE		PAGE		PAGE
Land Settlement Notices :—		Land Sales by the Government Agents :—		Land Sales by the Settlement Officer :—	
Preliminary Notices ..	1015	North-Western Province ..	—	Northern Province ..	—
Final Orders ..	1028	North-Central Province ..	1035	Eastern Province ..	—
Land Sales by the Government Agents :—		Province of Uva ..	—	North-Western Province ..	—
Western Province ..	1029	Province of Sabaragamuwa ..	—	North-Central Province ..	—
Central Province ..	1032	Land Sales by the Settlement Officer :—		Province of Uva ..	—
Southern Province ..	1033	Western Province ..	—	Province of Sabaragamuwa ..	—
Northern Province ..	1033	Central Province ..	1037	Land Acquisition Notices ..	1038
Eastern Province ..	—	Southern Province ..	—	Land Resumption Notices ..	—

### PRELIMINARY NOTICES.

#### Kurunegala Notice No. 8,161.

#### Notice under "The Waste Lands Ordinances of 1897, 1899, 1900, and 1903."

TAKE notice that unless within three months from August 25, 1922, the persons, if any, who claim any interest in the lands hereinafter mentioned or in any one or more of such lands or to some interest therein make claim in person or in writing to the said lands or any of them or to some interest therein to W. T. Stace, Esq., Special Officer appointed under section 28 of "The Waste Lands Ordinances of 1897, 1899, 1900, and 1903," at his office at Colombo :

Such Special Officer, in pursuance of the powers vested in him by the said Ordinances, will declare by writing under his hand that the said lands, or such of them as to which no claim has been made, are the property of the Crown.

W. T. STACE,  
Special Officer.

NOTE.—A claim to a right of way over the said lands or any of them is a claim to an interest in the land or lands.

#### Description of the Lands referred to.

The following lots situated in the village of Kadahatawewa, in the Nikawagampaha korale of the Hiriyala hatpattu of the Kurunegala District, in the North-Western Province, as described in the annexed diagram :—

#### Block survey preliminary plan 1,871.

Lot.	Name of Land.	Extent, A. R. P.	Lot.	Name of Land.	Extent, A. R. P.
1	Palugahahena and Elagawahena	30 3 24	9	Wewapahalahena and Kanda-	
2	Gansabhawa road	0 0 35		pahalahena (reservation for	
3	Heen-ela	1 0 28		tank bund)	0 3 37
5	Wihenyaya, Elagawahena, and		10	Kadahatawewa (tank and bund)	
	Palugahahena	13 1 20		(abandoned)	6 1 9
6	Heen-ela (part of)	0 0 21	11	Hakmangaleyaya, Kandapahala-	
7	Wewapahalahena and Kanda-			hena, and Hanagolahena	34 3 13
	pahalahena (railway line and		12	Kadadeka-ela	1 2 18
	reservation)	13 2 12 3	13	Hataresgodellahena	2 2 0
8	Wihena, Palugahahena, and		14	Halmilla-ela (part of)	0 0 22
	Wewapahalahena	8 0 5	15	Footpath	0 0 8
			16	Palugawahena and Elagawahena	2 0 7

115 3 19 3

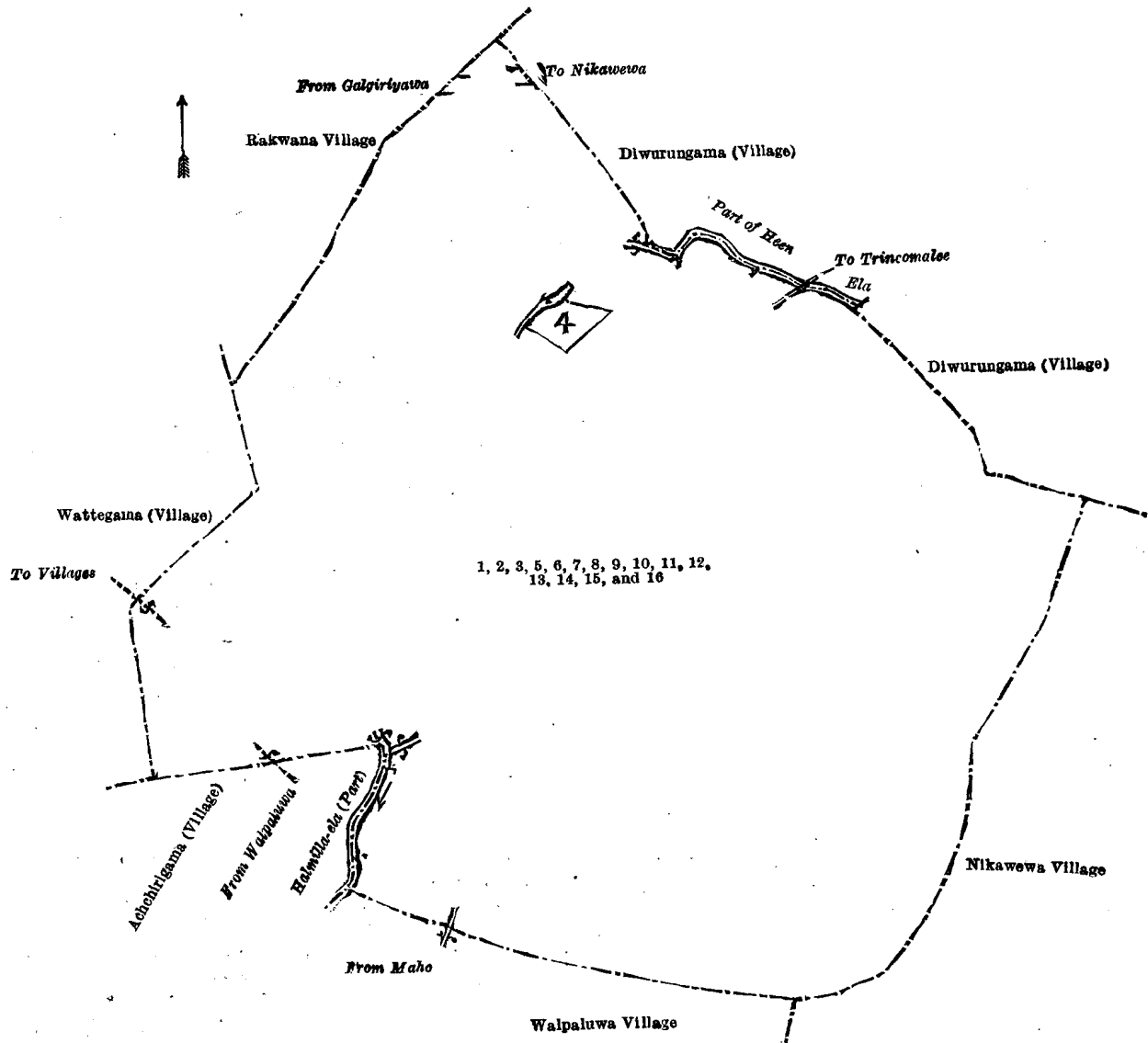
C 1

and bounded as follows : on the north by the village limits of Rakwana and Diwurangama ; on the east by the village limits of Diwurangama, part of Heen-ela, the village limit of Diwurangama, the village limit of Nikawewa ; on the south by the village limits of Nikawewa and Walpaluwa, part of Halmilla-ela (the village limit of Achchirigama), the village limit of Achchirigama ; on the west by the village limits of Wattedgama and Rakwana.

NOTE.—The following lot lying within the above-mentioned boundaries is excluded from this notice, and its extent of 2 roods is not included in the acreage of 115 acres 3 roods and 19·3 perches given above:—

Block survey preliminary plan 1,871.

Lot:	Name of Land.	Extent, A. R. P.
4	Kadahatawewawatta	0 2 0



Surveyor-General's Office,  
Colombo, June 27, 1922.

Scale of 8 Chains to an Inch.

Kurunegala S. O. 46—1922.

C. H. VINCE,  
for Surveyor-General.

**Kurunegala Notice No. 8,162.**

**Notice under "The Waste Lands Ordinances of 1897, 1899, 1900, and 1903."**

TAKE notice that unless within three months from August 25, 1922, the persons, if any, who claim any interest in the lands hereinafter mentioned or in any one or more of such lands or to some interest therein make claim in person or in writing to the said lands or any of them or to some interest therein to W. T. Stace, Esq., Special Officer appointed under section 28 of "The Waste Lands Ordinances of 1897, 1899, 1900, and 1903," at his office at Colombo :

Such Special Officer, in pursuance of the powers vested in him by the said Ordinances, will declare by writing under his hand that the said lands, or such of them as to which no claim has been made, are the property of the Crown.

W. T. STACE,  
Special Officer.

NOTE.— A claim to a right of way over the said lands or any of them is a claim to an interest in the land or lands.

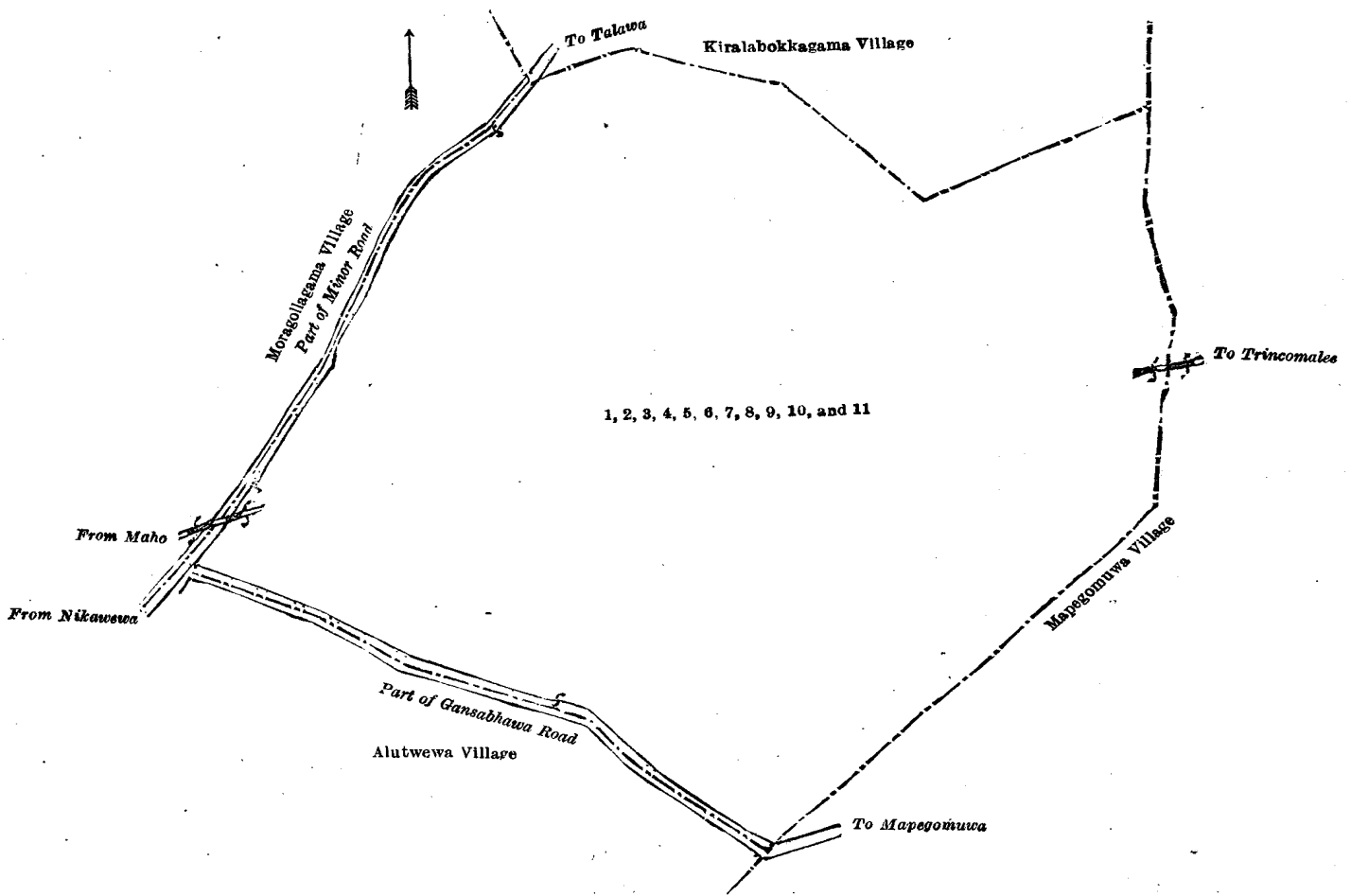
*Description of the Lands referred to.*

The following lots situated in the village of Ehetuwewa, in the Nikawagampaha korale of the Hiriyala hatpattu of the Kurunegala District, in the North-Western Province, as described in the annexed diagram:—

Block survey preliminary plan 1,876.

Lot.	Name of Land.	Extent, A. R. P.	Lot.	Name of Land.	Extent, A. R. P.
1 ..	Minor road (half area of road)	0 2 4	7 ..	Ehetuwewahena (reservation for road)	0 1 2
2 ..	Ehetuwewahena (reservation for road)	0 1 24	8 ..	Ehetuwewahena	..15 3 38.2
3 ..	Ehetuwewahena	37 3 21	9 ..	Do.	.. 0 0 9
4 ..	Moragollagamawewa (part of tank)	2 0 35	10 ..	Gansabhawa road (half the area of road)	0 2 36
5 ..	Ehetuwewahena	0 0 38	11 ..	Ehetuwehena, Munhena	..38 0 35
6 ..	Kiralagahamulshenkotuwa <i>alias</i> Ehetuwewahena	.. 0 0 17			96 2 19.2

and bounded as follows: on the north by the village limit of Kiralabokkagama; on the east by the village limit of Mapegomuwa; on the south by the village limit of Mapegomuwa, part of Gansabhawa road from Mapegomuwa (the village limit of Alutwewa); on the west by part of Gansabhawa road from Mapegomuwa (the village limit of Alutwewa), part of minor road from Nikawewa to Talawa, the village limit of Moragollagama.



Surveyor-General's Office,  
Colombo, June 27, 1922.

Scale of 8 Chains to an Inch.

Kurunegala S. O. 47—1922.

C. H. VINCE,  
for Surveyor-General.

### Kurunegala Notice No. 8,163.

#### Notice under "The Waste Lands Ordinances of 1897, 1899, 1900, and 1903."

TAKE notice that unless within three months from August 25, 1922, the persons, if any, who claim any interest in the lands hereinafter mentioned or in any one or more of such lands or to some interest therein make claim in person or in writing to the said lands or any of them or to some interest therein to W. T. Stace, Esq., Special Officer appointed under section 28 of "The Waste Lands Ordinances of 1897, 1899, 1900, and 1903," at his office at Colombo:

Such Special Officer, in pursuance of the powers vested in him by the said Ordinances, will declare by writing under his hand that the said lands, or such of them as to which no claim has been made, are the property of the Crown.

W. T. STACE,  
Special Officer.

NOTE.—A claim to a right of way over the said lands or any of them is a claim to an interest in the land or lands.

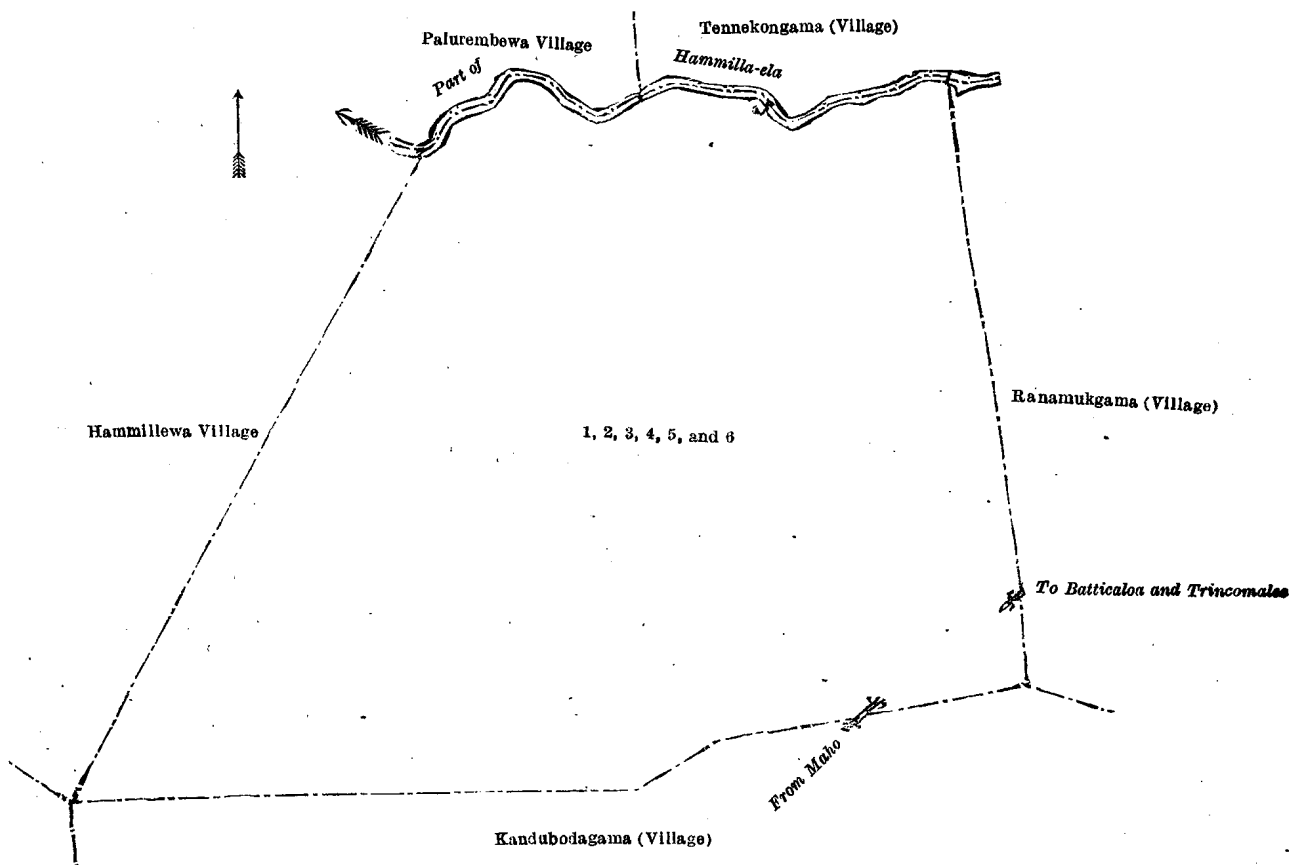
*Description of the Lands referred to.*

The following lots situated in the village of Vichcharanagama, in the Nikawagampaha korale of the Hiriyala hatpattu of the Kurunegala District, in the North-Western Province, as described in the annexed diagram :—

## Block survey preliminary plan 1,868.

Lot.	Name of Land.	Extent, A. R. P.	Lot.	Name of Land.	Extent, A. R. P.
1 ..	Part of Hammilla-ela	0 2 3	5 ..	Wewaihalayaya (railway line and re-	3 1 14·3
2 ..	Wewapaulayaya, Ambagahamulayaya	69 3 4	..	..	
3 ..	Bund reservation	1 2 33	6 ..	Wewaihalayaya	0 0 33
4 ..	Paluwewa (abandoned tank and bund)	11 0 37			
					86 3 4·3

and bounded as follows : on the north by part of Hamilla-ela (the village limits of Palu Rembewa and Tennakongama) on the east by the village limit of Ranamukgama ; on the south by the village limit of Kandubodagama ; on the west by the village limit of Hammillewa.



Surveyor-General's Office,  
Colombo, July 4, 1922.

Scale of 8 Chains to an Inch.

Kurunegala S. O. 48—1922.

C. H. VINCE,  
for Surveyor-General.

**Kurunegala Notice No. 8,164.****Notice under "The Waste Lands Ordinances of 1897, 1899, 1900, and 1903."**

TAKE notice that unless within three months from August 25, 1922, the persons, if any, who claim any interest in the lands hereinafter mentioned or in any one or more of such lands or to some interest therein make claim in person or in writing to the said lands or any of them or to some interest therein to W. T. Stace, Esq., Special Officer appointed under section 28 of "The Waste Lands Ordinances of 1897, 1899, 1900, and 1903," at his office at Colombo :

Such Special Officer, in pursuance of the powers vested in him by the said Ordinances, will declare by writing under his hand that the said lands, or such of them as to which no claim has been made, are the property of the Crown.

W. T. STACE,  
Special Officer.

NOTE.—A claim to a right of way over the said lands or any of them is a claim to an interest in the land or lands.

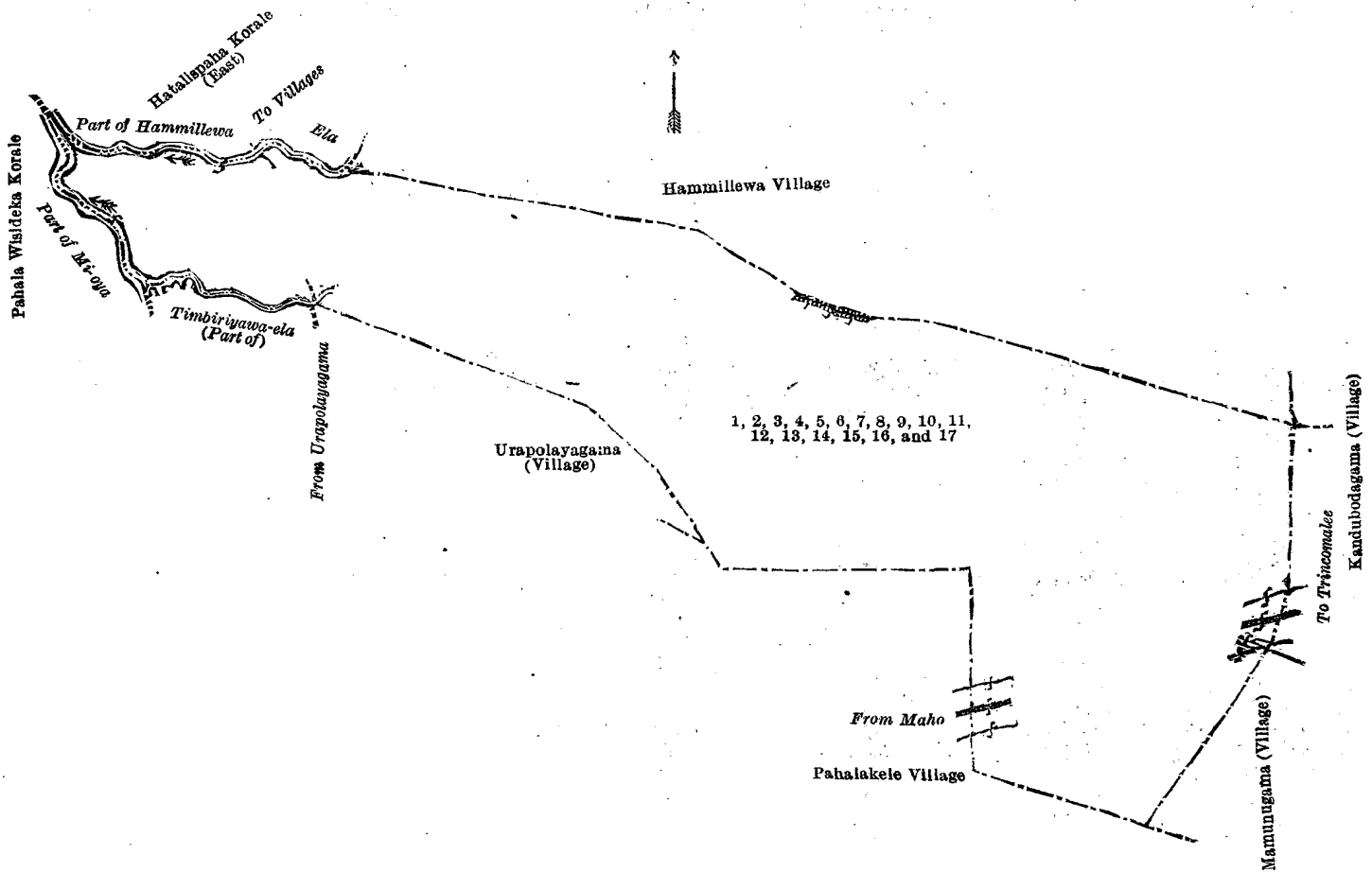
*Description of the Lands referred to.*

The following lots situated in the village of Pahala Timbiriya, in the Nikawagampaha korale of the Hiriyala hatpattu of the Kurunegala District, in the North-Western Province, as described in the annexed diagram :—

Block survey preliminary plan 1,866.

Lot.	Name of Land.	Extent, A. R. P.	Lot.	Name of Land.	Extent, A. R. P.
1 ..	Mi-oya (part of) ..	.. 0 3 10	11 ..	Pahalakelemukalana <i>alias</i> Timbiri- yawemukalana ..	.. 39 3 18
2 ..	Hammillegollehena ..	.. 20 2 8	12 ..	Wewaihalayaeyekele ..	.. 4 0 10
3 ..	Hammillewa-ela (part of) ..	.. 0 3 1	13 ..	Wewapahalahena ..	.. 24 3 32
4 ..	Footpath ..	.. 0 0 12	14 ..	Timbiriya-ela ..	.. 2 0 9
5 ..	Hammillagollehena ..	.. 34 2 32	15 ..	Do. (part of) ..	.. 0 1 1
6 ..	Do. (reservation for tank bund) ..	.. 4 1 5	16 ..	Gulupetteyayehena (railway line and reservation) ..	.. 10 2 1.7
7 ..	Pahala Timbiriya-wawewa (tank and bund) (abandoned) ..	.. 18 2 38	17 ..	Gulupetteyayehena ..	.. 18 1 27
8 ..	Kandagahayayahena ..	.. 29 2 7			
9 ..	Atdanduwaemukalana ..	.. 14 3 9			226 0 20.7
10 ..	Timbiriya-ela ..	.. 1 3 0			

and bounded as follows : on the north by part of Hamill'ewa-ela (the boundary of the Hatalispaha korale east) the village limit of Hammillewa ; on the east by the village limits of Kandubodagama and Mamunugama ; on the south by the village limit of Pahalakele and Urapolayagama ; on the west by the village limit of Urapolayagama, part of Timbiriya-ela, part of Mi-oya. (the boundary of the Pahalawisideka korale).



Surveyor-General's Office,  
Colombo, July 4, 1922.

Scale of 16 Chains to an Inch.

Kurunegala S. O. 49—1922.

C. H. VINCE,  
for Surveyor-General.

### Kurunegala Notice No. 8,165.

#### Notice under "The Waste Lands Ordinances of 1897, 1899, 1900, and 1903."

TAKE notice that unless within three months from August 25, 1922, the persons, if any, who claim any interest in the lands hereinafter mentioned or in any one or more of such lands or to some interest therein make claim in person or in writing to the said lands or any of them or to some interest therein to W. T. Stace, Esq., Special Officer appointed under section 28 of "The Waste Lands Ordinances of 1897, 1899, 1900, and 1903," at his office at Colombo :

Such Special Officer, in pursuance of the powers vested in him by the said Ordinances, will declare by writing under his hand that the said lands, or such of them as to which no claim has been made, are the property of the Crown.

W. T. STACE,  
Special Officer.

NOTE.—A claim to a right of way over the said lands or any of them is a claim to an interest in the land or lands.

*Description of the Lands referred to.*

The following lots situated in the village of Kandubodagama, in the Nikawagampaha korale of the Hiriya hatpattu of the Kurunegala District, in the North-Western Province, as described in the annexed diagram:—

## Block survey preliminary plan 1,867.

Lot.	Name of Land.	Extent, A. R. P.	Lot.	Name of Land.	Extent, A. R. P.
1 ..	Mungyaya, Lansiyagalayaya, Batuyaya	24 0 30	12 ..	Wekandapaulahena (reservation for bund)	.. 1 3 4
2 ..	Mungyaya, Batuyaya, Lansiyagalayaya	16 2 15.6	14 ..	Timbiri-ela	.. 1 2 32
3 ..	Do. Dambagahamullehena	.. 77 2 31	15 ..	Wekandapaulahena	.. 9 1 23
4 ..	Bulugahahena	.. 1 0 7	18 ..	Batuhena	.. 1 3 27
5 ..	Minor road (road and reservation)	.. 1 3 30	19 ..	Welapaulahena	.. 2 2 13
6 ..	Galpitiyahena	.. 7 0 15	20 ..	Timbiri-ela (part of)	.. 0 0 8
7 ..	Gansabhawa road (part of)	.. 0 0 19			
8 ..	Gansabhawa road	.. 0 1 0			
11 ..	Kandubodagama wewa (tank and bund)	10 0 10			
					156 1 24.6

and bounded as follows: on the north by the village limit of Vichcharanagama, the village limit of Ranamukgama; on the east by the village limit of Ihala Timbiriya, the village limit of Mamunugama; on the south by the village limit of Mamunugama; on the west by the village limit of Pahala Timbiriya.

NOTE.—The following lots lying within the above-mentioned boundaries are excluded from this notice, and their aggregate acreage of 24 acres 3 roods and 39 perches is not included in the acreage of 156 acres 1 rood and 24.6 perches given above:—

## Block survey preliminary plan 1,867.

Lot.	Name of Land.	Extent, A. R. P.	Lot.	Name of Land.	Extent, A. R. P.
9 ..	Kongahamullekumbura	.. 3 3 39	17 ..	Migahamullekumbura	.. 16 3 9
10 ..	Halambagahakumbura	.. 1 2 29			
13 ..	Pansalakumbura	.. 2 1 30			
16 ..	Siyambalagahamullekamata (threshing-floor)	.. 0 0 12			
					24 3 39

[For Diagram see page 1021.]

**Kurunegala Notice No. 8,166.****Notice under "The Waste Lands Ordinances of 1897, 1899, 1900, and 1903."**

TAKE notice that unless within three months from August 25, 1922, the persons, if any, who claim any interest in the land hereinafter mentioned make claim in person or in writing to the said land or to some interest therein to W. T. Stace, Esq., Special Officer appointed under section 28 of "The Waste Lands Ordinances of 1897, 1899, 1900, and 1903," at his office at Colombo:

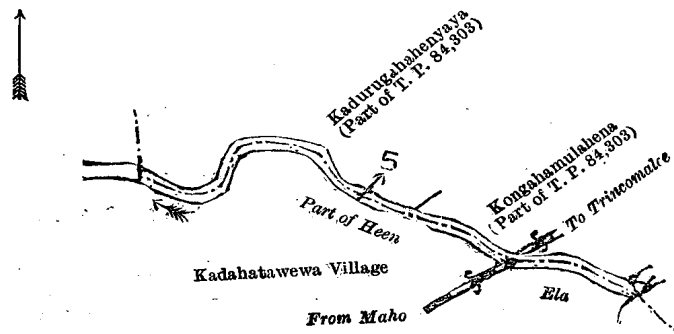
Such Special Officer, in pursuance of the powers vested in him by the said Ordinances, will declare by writing under his hand that the land, to which no claim has been made, is the property of the Crown.

W. T. STACE,  
Special Officer.

NOTE.—A claim to a right of way over the said land is a claim to an interest in the land.

*Description of the Land referred to.*

The land commonly called or known as Heen-ela (half the area of stream), situated in the village of Diwurangama, in the Nikawagampaha korale of the Hiriya hatpattu of the Kurunegala District, in the North-Western Province, containing in extent 21 perches, shown as lot 5 in block survey preliminary plan 1,872 and in the annexed diagram, and bounded as follows: on the north by Kadurugahahenyaya (part of T. P. 84,303); on the east by Kadurugahahenyaya (part of T. P. 84,303), Kongahamulahena (part of T. P. 84,303); on the south and west by the Heen-ela, the village limit of Kadahatawewa).

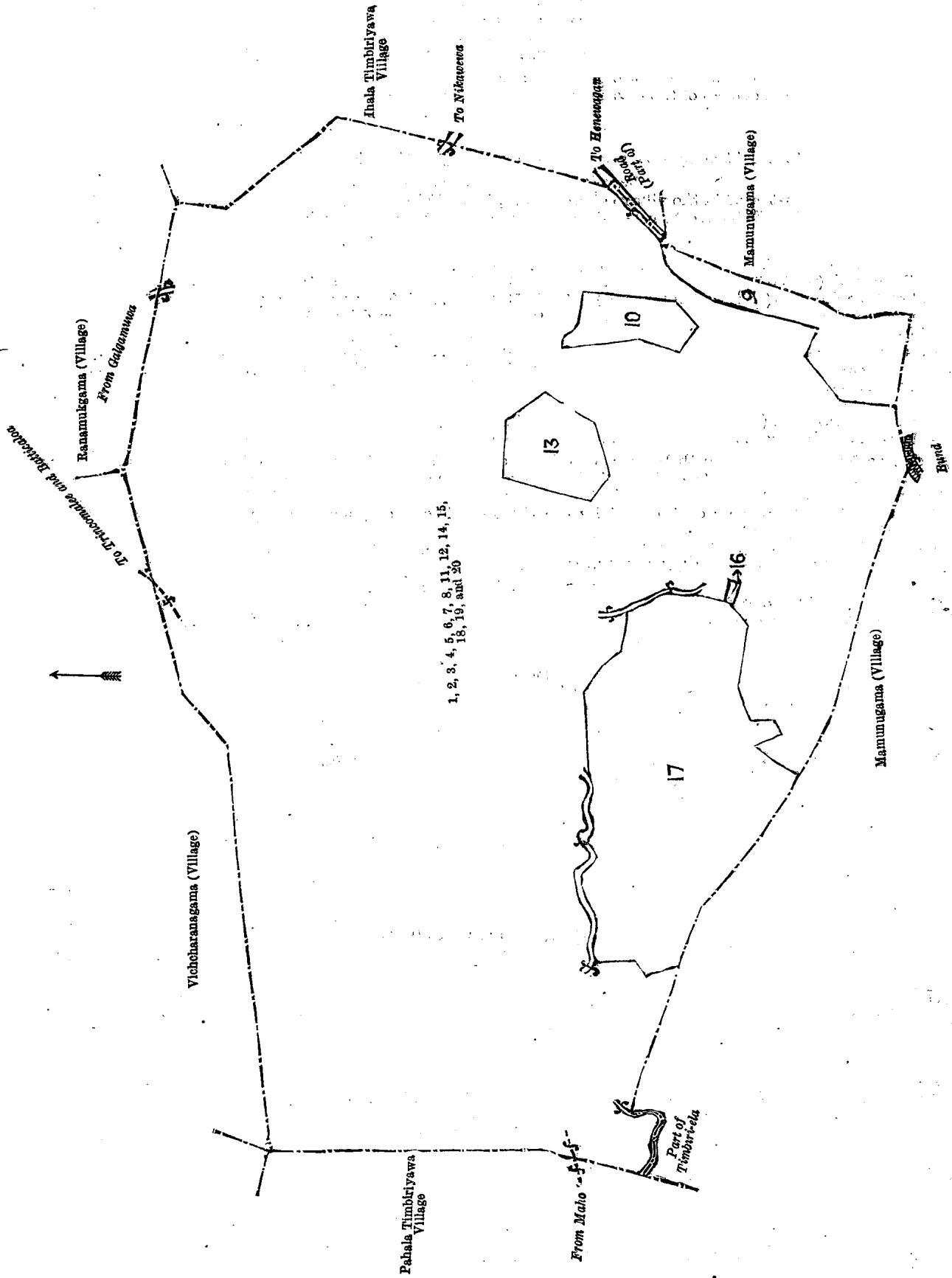


Surveyor-General's Office,  
Colombo, July 7, 1922.

Scale of 4 Chains to an Inch.

Kurunegala S. O. 51—1922.

C. H. VINCE,  
for Surveyor-General.



Surveyor-General's Office,  
Colombo, July 4, 1922.

Scale of 8 Chains to an Inch.

Kurunegala S. O. 50—1922.

C. H. VINCE,  
for Surveyor-General.

**Kurunegala Notice No. 8,167.**

**Notice under "The Waste Lands Ordinances of 1897, 1899, 1900, and 1903."**

TAKE notice that unless within three months from August 25, 1922, the persons, if any, who claim any interest in the lands hereinafter mentioned or in any one or more of such lands or to some interest therein make claim in person or in writing to the said lands or any of them or to some interest therein to W. T. Stace, Esq., Special Officer appointed under section 28 of "The Waste Lands Ordinances of 1897, 1899, 1900, and 1903," at his office at Colombo :

Such Special Officer, in pursuance of the powers vested in him by the said Ordinances, will declare by writing under his hand that the said lands, or such of them as to which no claim has been made, are the property of the Crown.

W. T. STACE,  
Special Officer.

NOTE.—A claim to a right of way over the said lands or any of them is a claim to an interest in the land or lands.

*Description of the Lands referred to.*

The following lots situated in the village of Alutwewa, in the Nikawagampaha korale of the Hiriyala hatpattu of the Kurunegala District, in the North-Western Province, as described in the annexed diagram :—

Block survey preliminary plan 1,881.

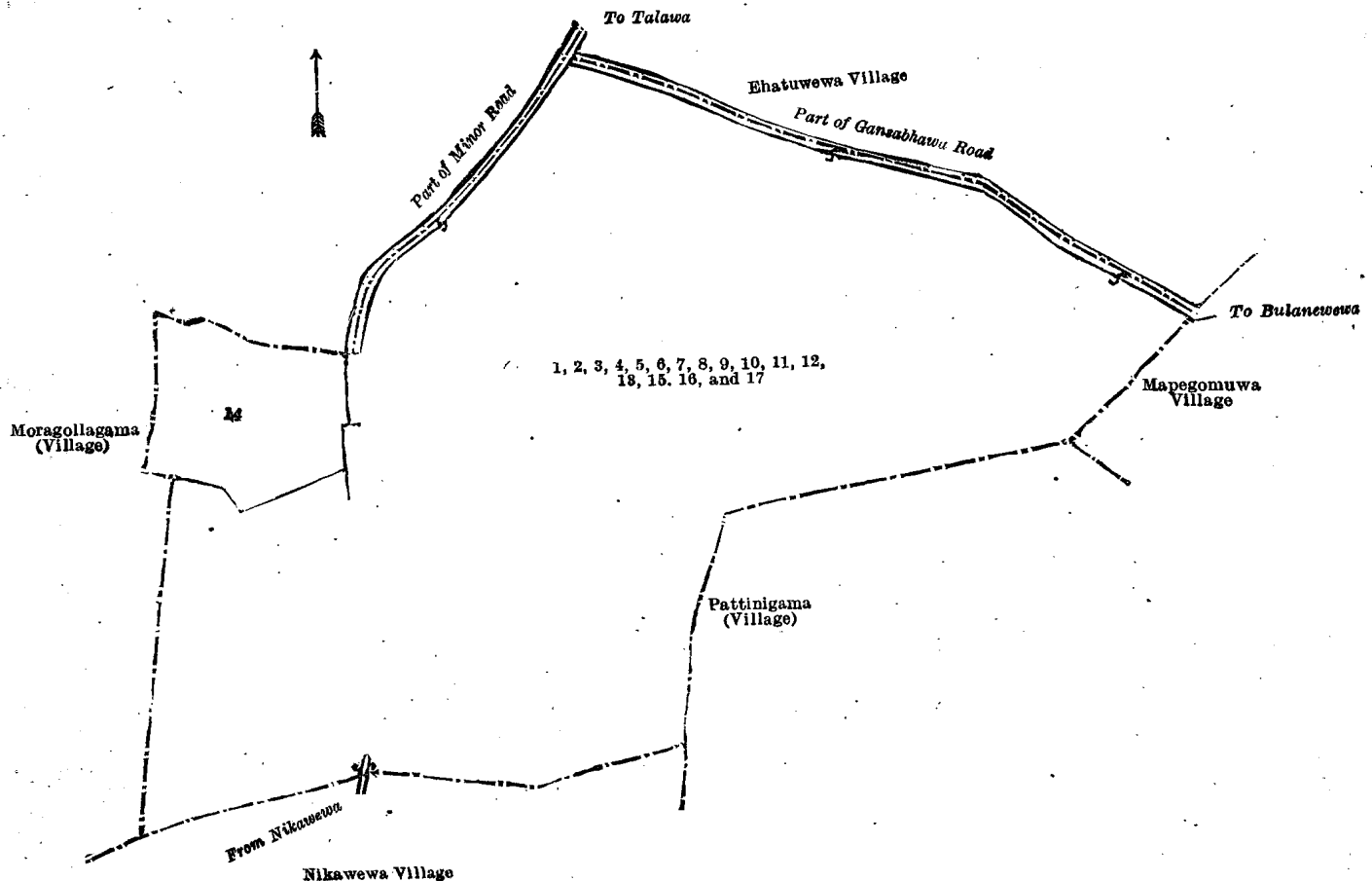
Lot.	Name of Land.	Extent, A. R. P.	Lot.	Name of Land.	Extent, A. R. P.
1 ..	Minor road (part of)	.. 0 1 13	11 ..	Alutwewa (tank and bund)	.. 5 3 31
2 ..	Bogahamullehena (reservation for road)	.. 0 1 13	12 ..	Wewapaulahena (reservation for road and bund)	.. 0 2 26
3 ..	Maragahahena	.. 0 0 17	13 ..	Minor road	.. 0 2 6
4 ..	Howgahahena	.. 0 0 11	15 ..	Mawatahena	.. 11 1 8
5 ..	Kalagahahena	.. 0 0 8	16 ..	Kuratihena (reservation for road)	.. 0 2 12
6 ..	Do.	.. 0 0 26	17 ..	Alutwewahena ( do. )	.. 0 1 17
7 ..	Mylagahamullehena	.. 0 0 13			
8 ..	Do.	.. 0 1 13			
9 ..	Gansabhawa road (part of)	.. 0 2 36			
10 ..	Mylagahamulahena	.. 52 3 11			74 1 21

and bounded as follows : on the north by part of minor road to Talawa (the village limit of Moragollagama), part of Gansabhawa road to Bulanewewa (the village limit of Ehetuwewa); on the east by part of Gansabhawa road to Bulanewewa (the village limit of Ehetuwewa), the village limit of Mapegomuwa, the village limit of Pattinigama; on the south by the village limit of Nikawewa; on the west by the village limit of Moragollagama, part of minor road to Talawa (the village limit of Moragollagama).

NOTE.—The following lot lying within the above-mentioned boundaries is excluded from this notice, and its acreage of 5 acres 2 roods and 2 perches is not included in the acreage of 74 acres 1 rood and 21 perches given above :—

Block survey preliminary plan 1,881.

Lot.	Name of Land.	Extent, A. R. P.
14 ..	Alutwewa Puranawela	.. 5 2 2



Surveyor-General's Office,  
Colombo, July 6, 1922.

Scale of 8 Chains to an Inch.  
Kurunegala S. O. 52—1922.

C. H. VINCE,  
for Surveyor-General.



**Kurunegala Notice No. 8,168.****Notice under "The Waste Lands Ordinances of 1897, 1899, 1900, and 1903."**

TAKE notice that unless within three months from August 25, 1922, the persons, if any, who claim any interest in the lands hereinafter mentioned or in any one or more of such lands or to some interest therein make claim in person or in writing to the said lands or any of them or to some interest therein to W. T. Stace, Esq., Special Officer appointed under section 28 of "The Waste Lands Ordinances of 1897, 1899, 1900, and 1903," at his office at Colombo :

Such Special Officer, in pursuance of the powers vested in him by the said Ordinances, will declare by writing under his hand that the said lands, or such of them as to which no claim has been made, are the property of the Crown.

W. T. STACE,  
Special Officer.

NOTE.—A claim to a right of way over the said lands or any of them is a claim to an interest in the land or lands.

*Description of the Lands referred to.*

The following lots situated in the village of Moragollegama, in the Nikawagampaha korale of the Hiriya hatpattu of the Kurunegala District, in the North-Western Province, as described in the annexed diagram :—

## Block survey preliminary plan 1,875.

Lot.	Name of Land.	Extent, A. R. P.	Lot.	Name of Land.	Extent, A. R. P.
1 ..	Kolonyayehena, Dematayayehena,		19 ..	Ela	0 0 12
	Bogahahena ..	27 0 31	20 ..	Wewapaulahena ..	1 1 2
2 ..	Footpath ..	0 0 16	22 ..	Minor road (part of)	0 3 17
3 ..	Palugamahulahena	16 0 19	23 ..	Gangodahena (reservation for road).	0 2 35
4 ..	Bogahahena (reservation for road)..	0 1 26	24 ..	Do. ..	0 3 11
5 ..	Moragollegamawewa (part of tank)..	9 1 29	25 ..	Footpath ..	0 0 2
6 ..	Do. (tank and bund)	44 1 23	26 ..	Gangodahena ..	2 2 7
7 ..	Wewapaulahena (reservation for bund)	1 2 17	27 ..	Footpath ..	0 0 4
8 ..	Do. ( do. )	2 3 16	29 ..	Gangodahena ..	2 0 29
9 ..	Gansabhawa road ..	0 1 32	31 ..	Ela ..	0 0 5
10 ..	Petankandepaulahena, Munyaya,		33 ..	Do. ..	0 0 9
	Katukomeyaya ..	82 2 34	34 ..	Kuratihena, Maredikotuwa, and Iniginigaskotuwa	58 3 2
11 ..	Petanhinnemukalana	4 1 19	35 ..	Konkumbure-ela ..	0 0 39
12 ..	Do. ..	3 2 16	36 ..	Konkumburehena ..	6 1 1.5
15 ..	Ela ..	0 0 6	58 ..	Gangodahena and Wewapaulahena	6 1 32.1
16 ..	Do. ..	0 0 4			
17 ..	Do. ..	0 0 14			273 2 29.6

and bounded as follows : on the north by the village limits of Pohorawatta and Gonalagama ; on the east by the village limit of Kiralabokkagama, part of minor road from Maha Talawa to Nikawewa (the village limits of Ehetuwewa and Alutwewa), the village limits of Alutwewa and Nikawewa ; on the south by the village limit of Nikawewa ; on the west by the village limits of Diwurungama, Kudawewa, and Pohorawatta.

NOTE.—The following lots lying within the above-mentioned boundaries are excluded from this notice, and their aggregate acreage of 35 acres 2 roods and 36 perches is not included in the acreage of 273 acres 2 roods and 29.6 perches given above :—

## Block survey preliminary plan 1,875.

Lot.	Name of Land.	Extent, A. R. P.	Lot.	Name of Land.	Extent, A. R. P.
A 14 ..	Alligodellekamata (threshing-floor)	0 0 11	A 46 ..	Lindakumbura ..	0 0 30.8
A 18 ..	Bogahakumbura ..	10 2 25	A 47 ..	Do. ..	0 0 36.7
A 28 ..	Ihalakamata (threshing-floor) ..	0 0 32	A 48 ..	Pamburugahakumbura	0 1 12.5
A 30 ..	Moragollegamawela ..	18 1 30	A 49 ..	Nikgahakumbura	0 1 6
A 32 ..	Migahakamata (threshing-floor) ..	0 0 14	A 50 ..	Do. ..	0 1 4.7
A 37 ..	Konkumbura ..	1 0 18.2	A 51 ..	Do. ..	0 0 31.1
A 38 ..	Aligodellekumbura ..	0 3 4.1	A 52 ..	Do. ..	0 0 28.6
A 39 ..	Pahalakumbura ..	0 0 35.8	A 53 ..	Migahakumbura ..	0 0 36.6
A 40 ..	Mahakumbura ..	0 0 39.6	A 54 ..	Bogahakumbura	0 0 38.6
A 41 ..	Kumbukgahakumbura	0 0 14	A 55 ..	Kamattagarekumbura	0 0 34.7
A 42 ..	Do. ..	0 0 13.6	A 56 ..	Mahakumbura ..	0 2 6.2
A 43 ..	Do. ..	0 1 13	A 57 ..	Ihalakumbura ..	0 0 33.2
A 44 ..	Migahakumbura	0 0 29.8			
A 45 ..	Do. ..	0 0 16.2			35 2 36

[For Diagram see page 1024.]

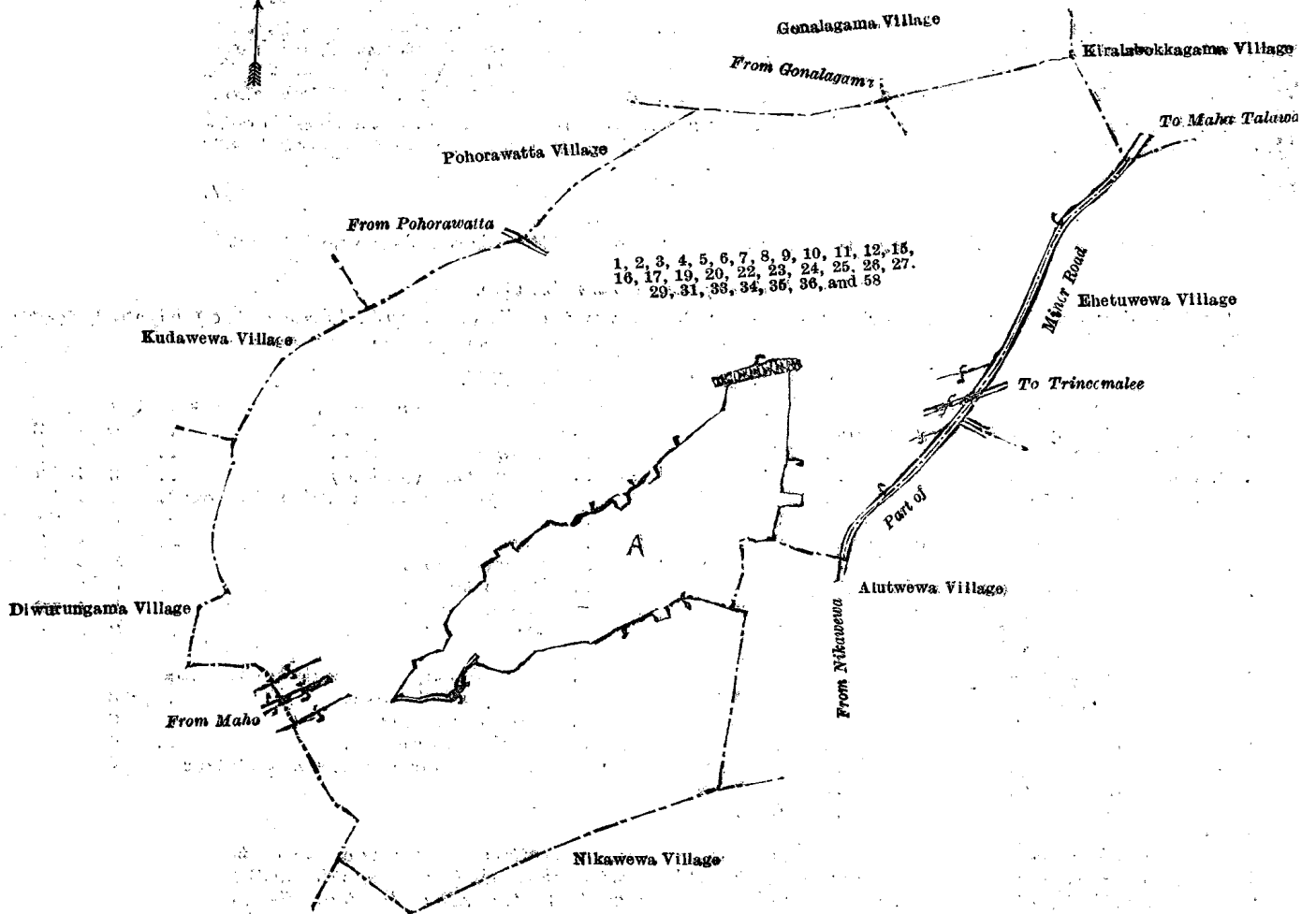
**Kurunegala Notice No. 8,169.****Notice under "The Waste Lands Ordinances of 1897, 1899, 1900, and 1903."**

TAKE notice that unless within three months from August 25, 1922, the persons, if any, who claim any interest in the land hereinafter mentioned make claim in person or in writing to the said land or to some interest therein to N. A. Hampton, Esq., Special Officer appointed under section 28 of "The Waste Lands Ordinances of 1897, 1899, 1900, and 1903," at his office at Colombo :

Such Special Officer, in pursuance of the powers vested in him by the said Ordinances, will declare by writing under his hand that the land, to which no claim has been made, is the property of the Crown.

N. A. HAMPTON,  
Special Officer.

NOTE.—A claim to a right of way over the said land is a claim to an interest in the land.



Surveyor-General's Office,  
Colombo, June 27, 1922.

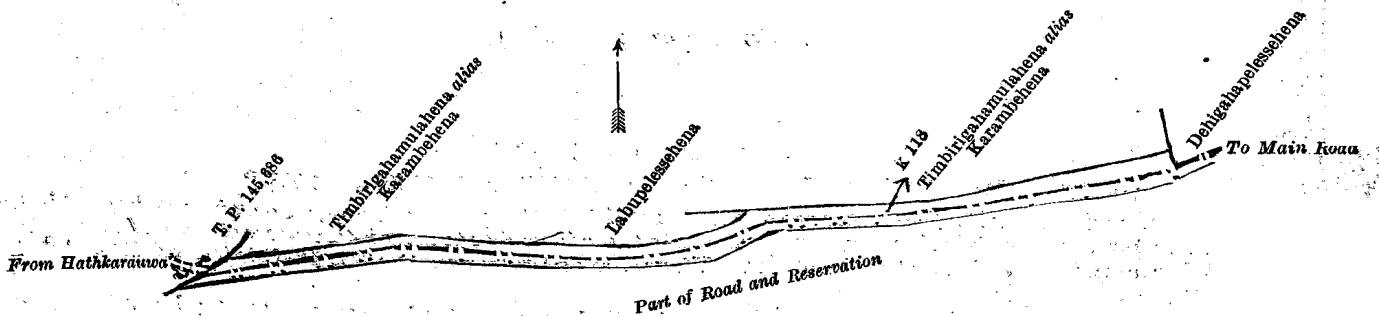
Scale of 16 Chains to an Inch.

C. H. VINCE,  
for Surveyor-General.

Kurunegala S. O. 53—1922.

*Description of the Land referred to.*

The land commonly called or known as part of road reservation, situated in the village of Bamunussa, in the Kudagalboda korale of the Weudawili hatpattu of the Kurunegala District, in the North-Western Province, containing in extent 1 rood and 37 perches, shown as lot K 118 in preliminary plan 4,538 and in the annexed diagram, and bounded as follows: on the north by Timbrigahamulahena alias Karambehena claimed by R. Pabilis Perera, Labupessehena claimed by Sinna Lebbe, Timbrigahamulahena alias Karambehena claimed by R. Pabilis Perera; on the east by Dehigahapessehena claimed by Salgadu; on the south by part of road and reservation (main road to Hathkaruwa); on the west by T. P. 145,686.



Surveyor-General's Office,  
Colombo, July 14, 1922.

Scale of 4 Chains to an Inch.

C. H. VINCE,  
for Surveyor-General.

Kurunegala S. O. 54—1922.

## Colombo Notice No. 8,170.

## Notice under "The Waste Lands Ordinances of 1897, 1899, 1900, and 1903."

TAKE notice that unless within three months from August 25, 1922, the persons, if any, who claim any interest in the land hereinafter mentioned appear before the Additional Assistant Government Agent of the Colombo District of the Western Province, at his office at Colombo, and make claim in person or in writing to the said land or to some interest therein:

Such Additional Assistant Government Agent, in pursuance of the powers in him vested by the said Ordinances, will declare by writing under his hand that the said land, to which no claim has been made, is the property of the Crown.

L. L. HUNTER,  
Additional Assistant Government Agent.

NOTE.—A claim to a right of way over the said land is a claim to an interest in the said land.

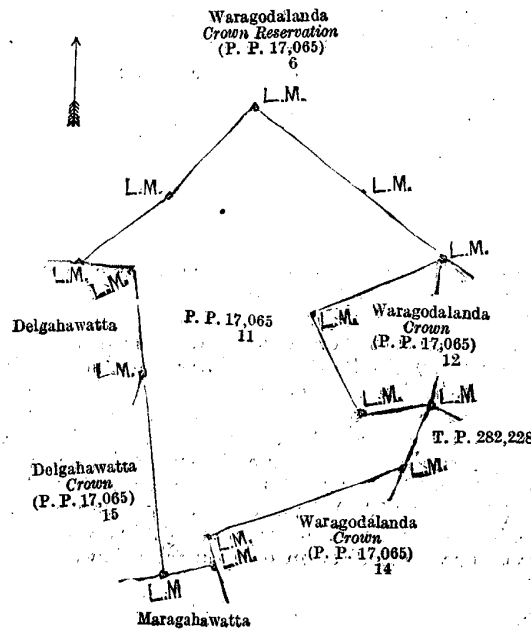
## Description of the Land referred to.

The following lot situated in the village of Bollatawa, in Udugaha pattuwa of the Hewagam korale, in the Colombo District of the Western Province, as described in the annexed diagram:—

Preliminary plan 17,065.

Lot.	Name of Land.	Extent, A. R. P.
11	Waragodalanda	4 0 13

and bounded as follows: on the north by Waragodalanda, Crown reservation (P. P. 17,065/6); on the east by Waragodalanda claimed by the Crown (P. P. 17,065/12), land depicted in title plan No. 282,228, and Waragodalanda claimed by the Crown (P. P. 17,065/14); on the south by Maragahawatta claimed by H. Henderick and others; and on the west by Delgahawatta claimed by the Crown (P. P. 17,065/15), and Delgahawatta claimed by G. Sarnelis Appu and others.



Surveyor-General's Office,  
Colombo, April, 26, 1922.

Scale of 4 Chains to an Inch.

C. R. LUNDIE,  
for Surveyor-General.

## Colombo Notice No. 8,171.

## Notice under "The Waste Lands Ordinances of 1897, 1899, 1900, and 1903."

TAKE notice that unless within three months from August 25, 1922, the persons, if any, who claim any interest in the land hereinafter mentioned appear before the Assistant Government Agent of the Colombo and Negombo Districts of the Western Province, at his office in Colombo, and make claim in person or in writing to the said land or to some interest therein:

Such Assistant Government Agent, in pursuance of the powers in him vested by the said Ordinances, will declare by writing under his hand that the said land, to which no claim has been made, is the property of the Crown.

H. E. NEWNHAM,  
Assistant Government Agent.

NOTE.—A claim to a right of way over the said land is a claim to an interest in the said land.

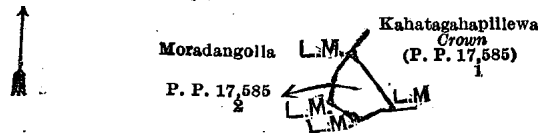
## Description of the Land referred to.

The following lots situated in the village of Badalgama, in Dunagaha pattuwa of the Alutkuru korale north, in the Negombo District of the Western Province, as described in the annexed diagram:—

Preliminary plan 17,585.

Lot.	Name of Land.	Extent, A. R. P.
2	Kahatagahapillewa	0 0 16

and bounded as follows: on the north-east by Kahatagahapillewa claimed by the Crown (P. P. 17,585/1); on the south, west, and north-west by Moradangolla claimed by Koranis Fernando and others.



Surveyor-General's Office,  
Colombo, September 6, 1921.

Scale of 4 Chains to an Inch.

C. H. VINCE,  
for Surveyor-General.

**Colombo Notice No. 8,172.**

**Notice under "The Waste Lands Ordinances of 1897, 1899, 1900, and 1903."**

TAKE notice that unless within three months from August 25, 1922, the persons, if any, who claim any interest on the lands hereinafter mentioned appear before the Assistant Government Agent of the Colombo and Negombo Districts of the Western Province, at his office in Colombo, and make claim in person or in writing to the said lands or to some interest therein :

Such Assistant Government Agent, in pursuance of the powers in him vested by the said Ordinances, will declare by writing under his hand that the said lands, to which no claims have been made, are the property of the Crown.

H. E. NEWNHAM,  
Assistant Government Agent.

NOTE.—A claim to a right of way over the said land or lands is a claim to an interest in the said land or lands.

*Description of the Lands referred to.*

The following lots situated in Sea street, within the Urban District Council limits of Negombo, in the Negombo District of the Western Province, as described in the annexed diagram :—

Preliminary plan 17,729.

Lot.	Name of Land.	Extent, A. R. P.
1	Suriyagahawatta <i>alias</i> Punamarataditotum	0 0 5
2	Kongahawatta	0 2 9.75
3	Do.	0 0 1.60
4	Do.	0 0 1.81
		0 3 6.91

and bounded as follows : on the north by the property of St. Sebastian's Roman Catholic church; on the east by land claimed by W. S. Don Sebastian Fernando, Suriyagahawatta claimed by M. Pedro Perera, by the land claimed by W. S. Don Ambrose, by the land claimed by W. S. David Fernando, old road claimed by the villagers (P. P. 16,744/6), road to Sea street, land claimed by W. S. Benedict Fernando, land claimed by W. S. Maria Fernando, land claimed by Rakkilia Fernando, land claimed by W. S. Rakkilia Fernando, land claimed by W. S. Philip Rodrigo, land claimed by W. S. Don Juan Fernando, land called Kongahawatta, land claimed by W. S. Pedro Peiris, Kongahawatta claimed by Muniandi Chetty, Kongahawatta claimed by W. S. Pedro Peiris, Kongahawatta claimed by Nagalingam, Kongahawatta claimed by M. Ponnambalam, Kongahawatta claimed by A. Chellappa, Kongahawatta claimed by S. Kadirvelpillai, and Kongahawatta claimed by the trustees of Muttumariamamma kovil ; on the south by Suriyagahawatta claimed by W. S. Don Ejaius Fernando of Sea street (P. P. 17,726/1); and on the west by Suriyagahawatta claimed by W. S. Don Ejaius Fernando of Sea street (P. P. 17,726/1), land claimed by Agustinu Fernando and others, Kongahawatta, Kongahawatta claimed by W. S. Estege Fernando, Kongahawatta, road to Seabeach, Punamarataditotum, Punamarataditotum claimed by W. S. Don Kaitan, Punamarataditotum, old road claimed by the villagers (P. P. 16,744/3), and Suriyagahawatta.

[For Diagram see page 1027.]

**Kegalla Notice No. 8,173.**

**Notice under "The Waste Lands Ordinances of 1897, 1899, 1900, and 1903."**

TAKE notice that unless within three months from August 25, 1922, the persons, if any, who claim any interest in the lands hereinafter mentioned, or in any one or more of such lands or to some interest therein, appear before the Assistant Government Agent of the Kegalla District of the Province of Sabaragamuwa, at his office at Kegalla, and make claim in person or in writing, to the said lands or any of them or to some interest therein :

Such Assistant Government Agent, in pursuance of the powers in him vested by the said Ordinances, will declare by writing under his hand that the said lands, or such of them as to which no claim has been made, are the property of the Crown.

G. S. WODEMAN,  
Assistant Government Agent.

NOTE.—A claim to a right of way over the said lands or any of them is a claim to an interest in the land or lands.

*Description of the Lands referred to.*

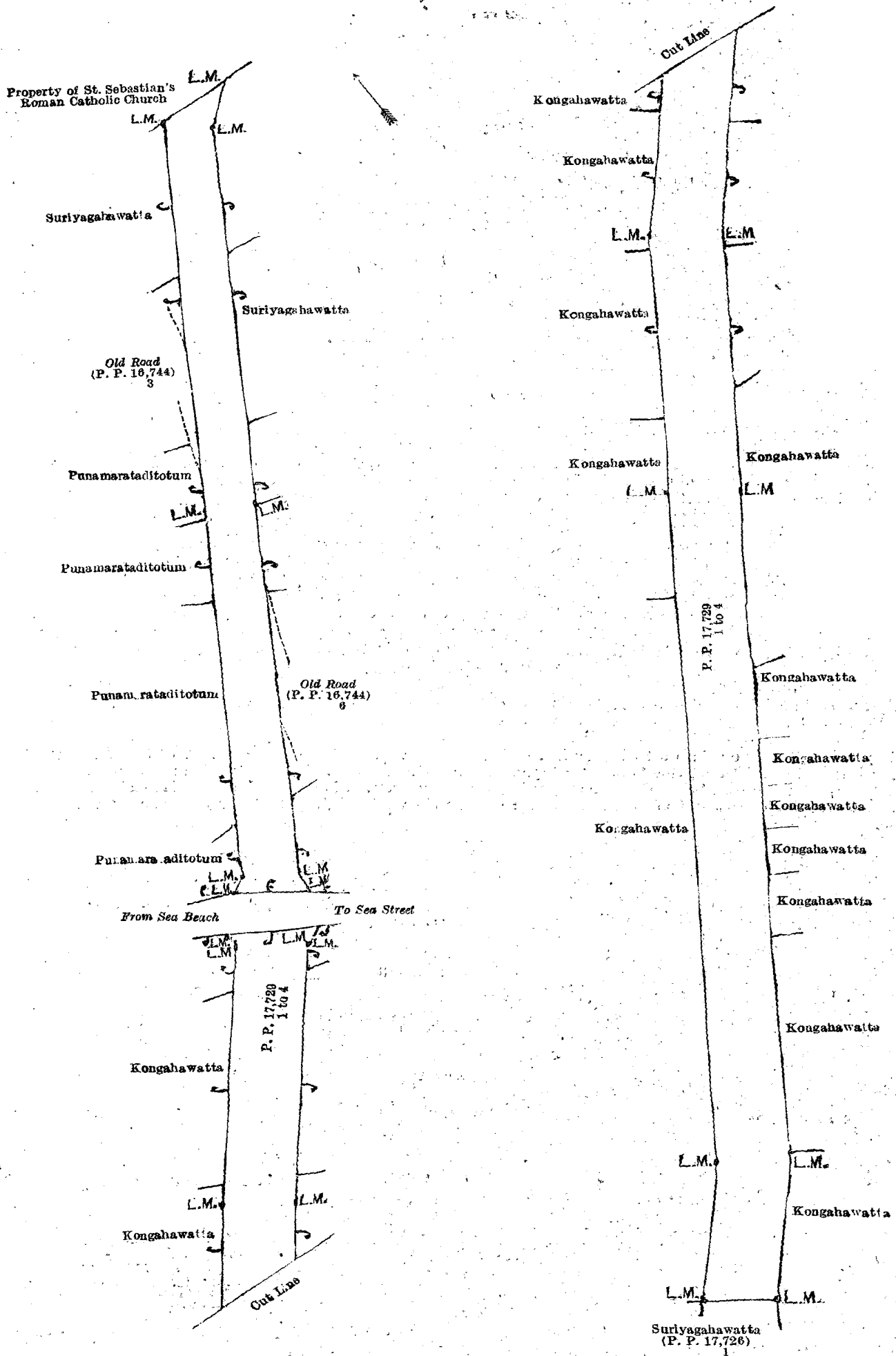
The following lots situated in the village of Mirihella, in Mawata pattu of Paranakaru korale, in the Kegalla District of the Province of Sabaragamuwa, as described in the annexed diagram :—

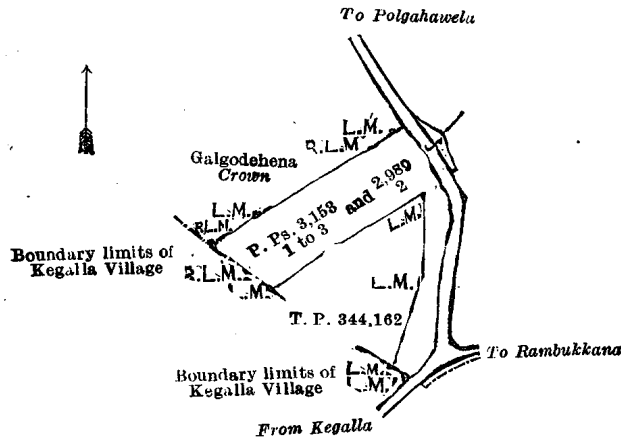
Preliminary plan 3,153.

Lot.	Name of Land.	Extent, A. R. P.
1 & 3	Galgodehena	0 2 5
2	Do. (reservation along Gansabhawa path)	0 0 10
		0 0 34
2	Galgodehena (reservation for road)	0 0 34
		0 3 9

and bounded as follows : on the north by Galgodahena claimed by the Crown and the Gansabhawa road ; on the east by the minor road from Kegalla to Rambukkana ; on the south by the minor road from Kegalla to Rambukkana ; on the west by title plan 344,162, village, and Galgodehena claimed by the Crown.

Surveyor-General's Office,  
Colombo, July 14, 1922.





Surveyor-General's Office,  
Colombo, May 26, 1922.

Scale of 4 Chains to an Inch.

C. R. LUNDIE,  
for Surveyor-General.

**FINAL ORDERS.**

**Order under Section 2 of "The Waste Lands Ordinances of 1897, 1899, 1900, and 1903,"  
declaring Land to be Crown Property.**

In the matter of the lands commonly called or known as Judge's Hill, situate within the Local Board limits of Badulla, in the Province of Uva, and of "The Waste Lands Ordinances of 1897, 1899, 1900, and 1903."

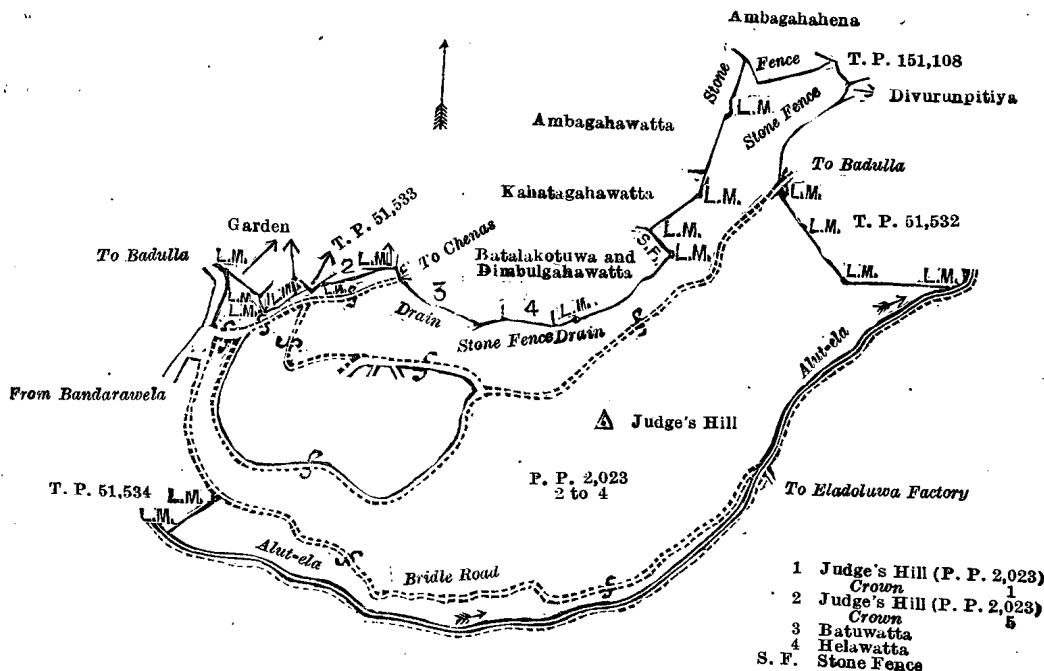
THE notice required by section 1 of "The Waste Lands Ordinances of 1897, 1899, 1900, and 1903," having been duly published in manner prescribed by that section in respect of the above-named lands (*vide* Notice No. 8,018), and no claim having been made to the said lands or to any interest therein within the period of three months from the date specified in the said notice, I, Richard Arthur Grindall Festing, Government Agent of the Province of Uva, under and by virtue of the powers vested in me in that behalf by section 2 of the said Ordinances do hereby on this 5th day of April, 1922, order and declare that the said lands, as more fully described herein below, situate within the Local Board limits of Badulla, in the Province of Uva, and shown as lots 2, 3, and 4 in preliminary plan 2,023 and in the annexed diagram, and containing in extent 32 acres 3 roods and 33·8 perches, are the property of the Crown.

*Description of the Lands referred to.*

The following lots situated within the Local Board limits of Badulla, Province of Uva, as described in the annexed diagram:—

Preliminary plan 2,023.					
Lot.	Name of Land.	Extent, A. R. P.	Lot.	Name of Land.	Extent, A. R. P.
2	Judge's Hill	26 2 0·1	4	Judge's Hill	1 2 26·1
3	Do.	4 3 7·6			32 3 33·8

and bounded as follows: on the north by garden claimed by Mr. B. Bartholomeusz, T. P. 51,533, Batalakotuwa and Dimbulgahawatta claimed by M. Smahon, Kahatagahawatta claimed by W. W. Appuhami, Ambagahawatta claimed by Wataluwe Kuma, stone fence, Ambagahahena claimed by Jokinuappu, T. P. 151,108, Divurunpitiya claimed by M. Smahon, and T. P. 51,532; on the east and south by Alut-ela; and on the west by T. P. 51,534 and the road from Bandarawela to Badulla.



Surveyor-General's Office,  
Colombo, October 5, 1921.

Scale of 8 Chains to an Inch.  
April 5, 1922.  
R. A. G. FESTING,  
Government Agent.

C. H. VINCE,  
for Surveyor-General.

## LAND SALES IN THE WESTERN PROVINCE.

No. 3,351, W. P.—The Assistant Government Agent, Kalutara, will on Monday and Tuesday, October 9 and 10, 1922, at 9 A.M., at the Moragala Resthouse, put up to auction, for sale or settlement, or will otherwise dispose of, the under-mentioned portions of Crown land, in accordance with the regulations of Government regarding land sales. One hundred and Twenty-two allotments of land situated in the Pasdun korale east division of the Kalutara District of the Western Province.

Lot.	Name of Land.	Name of Applicant.	Name of Claimant.	Description.	Extent.		
					A.	R.	P.
Preliminary plan 16,597. Village—Migahatenna.							
1	Olagodakurunduwatta ..	—	U. Don Carolis Guna-singhe	Coconut ..	0	1	10
2	Do. ..	—	do.	do.	0	0	37
3	Olagodakattiya ..	—	D. Emanis Wijegunawardene	do.	0	3	36
4	Do. ..	M. Don Emanis	M. Don Emanis and others	Jungle ..	1	3	35
5	Do. ..	—	P. D. E. Wijegunawardene and others	Coconut (reservation for paddy field)	1	3	2*
Preliminary plan 17,386. Village—Migahatenna.							
1	Dolabodawatta or Dolabodawattepitakattiya ..	—	M. Appu Sinno	Coconut ..	0	0	23
2	Do. ..	—	Crown	Reservation for paddy field	0	2	25*
3	Do. ..	—	D. Johanis Wijeratne	Coconut ..	1	1	9
4	Do. ..	—	do.	do.	0	1	29
5	Do. ..	—	do.	do.	0	2	9
6	Do. ..	—	do.	do.	0	1	2
Preliminary plan 17,381. Village—Migahatenna.							
1	Patrahena or Rathindahena ..	—	G. Johanis Appu and another	Coconut ..	0	2	3
Preliminary plan 17,357. Village—Migahatenna.							
1	Ariddagahamanana ..	M. Don Emanis	Crown	Low jungle	2	0	22
2	Do. ..	—	do.	Reservation for cart track	0	0	9*
Preliminary plan 16,273. Village—Migahatenna.							
1	Alawattagodahena ..	D. W. Wijegunawardena	Crown	Jungle ..	0	2	3
3	Alawattagodawatta ..	do.	D. H. Wijegunawardene	Coconut ..	0	2	4
5	Do. ..	—	Settled on D. H. Wijegunawardene, and payment incomplete	do.	1	2	15†
7	Alawattagodakumbura ..	—	D. H. Wijegunawardene	Field ..	0	1	35
Preliminary plan 16,271. Village—Migahatenna.							
1	Mawattehenepitakattiya ..	G. Don Velis	Crown	Chena ..	2	0	30
Preliminary plan 15,968. Village—Maha Kalupahana.							
1	Kabaragalahena ..	G. John Perera	Crown	Jungle ..	0	3	34
Preliminary plan 17,261. Village—Maha Kalupahana.							
1	Liyanahenepitakattiya ..	K. Arnolis Hamy	Crown	Low jungle	1	3	37
2	Do. ..	—	do.	do.	0	2	32
3	Liyanakanda ..	K. Don Haramanis Appu	K. Don Haramanis Appu	do.	1	0	2
4	Do. ..	—	do.	Rubber ..	0	0	29
Preliminary plan 17,306. Village—Maha Kalupahana.							
1	Kirindiwalagodella ..	M. Inis Sinno	Crown	Low jungle	2	0	4
2	Do. ..	—	do.	Reservation for paddy field and stream	0	3	28*
3	Rukwalagahaowita or Kaluwalagankanda ..	—	M. Podi Appu	Chena ..	0	0	36
4	Puhuwalakumbura ..	—	H. Idanis Appu	Field ..	0	0	28
Preliminary plan 17,154. Village—Maha Kalupahana.							
1	Liyanakandewatta ..	—	G. Podi Sinno and another	Garden ..	2	1	12
Preliminary plan 17,050. Village—Maha Kalupahana.							
1	Panwilahena ..	—	Crown	Bare land	4	1	28
2	Do. ..	—	do.	Reservation for stream	0	1	23*
Preliminary plan 16,352. Village—Maha Kalupahana.							
1	Napirithadolahenapaulakattiya ..	K. Arnorishamy	Crown	Low jungle	2	0	33
2	Galewaduawatta ..	—	T. Dineshamy	Coconut ..	0	0	12
3	Do. ..	—	K. Pedirishamy	Tiled house	0	0	15
4	Do. ..	—	K. Dinorishamy	Coconut and jak	0	0	21
5	Do. ..	—	K. Caro Naide	do.	0	0	10
Preliminary plan 17,739. Village—Hewessa.							
1	Nadellahena ..	Pemananda Priest	Crown	Jungle ..	1	2	9
2	Do. ..	—	do.	Reservation for dola	0	1	34*
Preliminary plan 16,431. Village—Hewessa.							
1	Kirimetiyekekaragoda ..	H. Don Andiris	Crown	Jungle ..	1	0	31

Lot.	Name of Land.	Name of Applicant.	Name of Claimant.	Description.	Extent.		
					A.	R.	P.
Preliminary plan 16,440. Village—Hewessa.							
1	Polgahawattekele manana	—	Crown	Reservation for footpath ..	0	0	8*
3	Alubogahagodella	—	Purchased by R. Siya- neris and another, not paid in full	Deniya ..	1	0	4†
Preliminary plan 16,443. Village—Hewessa.							
1	Kukulwelketiyekele	—	Crown	Reservation for footpath ..	0	0	14*
2	Ditto or Ambagahakanda	—	do.	Forest ..	1	0	18
3	Do.	B. C. de Silva	do.	do.	4	0	30
Preliminary plan 16,380. Village—Hewessa.							
1	Etagoipolagodella or Gal- boraluwegodella	H. Davith Appu	Crown	Chena ..	1	0	12
2	Do.	—	do.	Reservation for paddy field	0	0	36*
Preliminary plan 17,643. Village—Ratmale.							
1	Katuwalagodakele	D. S. Gunasinghe	Crown	Low jungle	1	3	29
Preliminary plan 16,727. Village—Ratmale.							
1	Pansalawattepitakattiya or Kekunagalagoda	—	Crown	Access to Crown land ..	0	1	34*
3	Do.	—	do.	Reservation for paddy field	0	1	18*
5	Pincumburegodella	—	W. S. Terunanse and others	Jungle ..	0	1	10
6	Do.	—	do.	Reservation for road ..	0	0	32*
7	Do.	—	do.	do. ..	0	0	27*
8	Do.	—	W. S. Terunanse	Jungle ..	0	1	32
10	Indunpettellegodellapita- kattiya	L. Don Sinno Appu- hamy	Crown	do.	1	0	8
11	Gulugahahena	D. J. Jayanetti	do.	do.	0	3	30
12	Do.	—	do.	do.	0	1	16
13	Do.	—	do.	Reservation for road ..	0	1	0*
Preliminary plan 16,329. Village—Ratmale.							
2	Gorakagahawattepita- kattiya	—	D. Don Eronis Appu and another	Coconut and jak ..	0	1	0
3	Linigammullegodella	D. D. J. Samarasinha.	Crown	Jungle ..	0	0	14
4	Do.	do.	do.	do.	0	3	0
5	Do.	—	do.	Footpath reservation ..	0	0	7*
Preliminary plan 16,318. Village—Ratmale.							
2	Ketakerellacumburepita- kattiya	—	Crown	Reservation for paddy field	0	3	30*
5	Kumbaliyeddedeniya	—	do.	Reservation, deniya ..	0	0	15
Preliminary plan 16,274. Village—Ratmale.							
1	Bulugahahena	P. Don Seneris Appu	Crown	Jungle ..	3	2	9
2	Do.	D. S. Jayawardena	do.	do.	0	1	3
3	Bulugahahenawatta	—	D. S. Jayawardena	Jak ..	0	0	21
4	Paluwehenawatta	—	do.	do.	0	0	18
5	Bulugahahena or Paluwe- hena	—	Crown	Reservation for footpath ..	0	0	25*
6	Bulugahahena, Paluwe- hena, Paluwehenedeniya	—	do.	do.	0	1	6*
7	Paluwehena	D. S. Jayawardena	do.	Jungle ..	0	3	24
8	Bulugahahenegodella	—	do.	Reservation for paddy field	0	3	13*
9	Do.	P. Don Semaris	do.	Low jungle ..	0	2	21
10	Gabalawattehena	—	do.	Reservation for paddy field	0	2	31*
11	Do.	P. Babichan Appu	do.	Low jungle ..	3	1	23
Preliminary plan 17,383. Village—Ratmale.							
9	Hompolawattepitakattiya or Puwakgahawagure- godella	—	D. Don Sawseris	Owita ..	0	0	25
10	Puwakgahawagureowita	—	do.	Paddy field ..	0	0	18
11	Hompolawattepitakattiya or Puwakgahawagure- godella	—	Don Carolis	Jak and coconut ..	0	3	13
Preliminary plan 17,383. Village—Ratmale.							
1	Alutcumbureowita	—	H. Peda	Coconut, &c. ..	0	0	27
2	Do.	—	B. Saiya and another ..	do.	0	0	16
3	Do.	—	B. Laiya and another ..	do.	0	2	15
4	Do.	—	V. Leiya	Owita ..	0	0	16
5	Do.	W. D. Andiris Alwis	V. Leiya and another ..	Rubber, &c. ..	2	2	2
6	Hompolaowita	—	Don Carolis and others	Owita ..	2	2	30
7	Hompolawatta	—	T. Nilo	Coconut ..	0	1	12
8	Hompolawattepitakattiya or Puwakgahawagure- godella	—	Don Carolis	Chena ..	0	1	28



Lot.	Name of Land.	Name of Applicant.	Name of Claimant.	Description.	Extent.		
					A.	B.	P.
Preliminary plan 16,768. Village—Kevitiyagala.							
1	Dolamunehenepitakattiya	—	Crown	Reservation for paddy field	0	1	15*
2	Do.	—	Bought by G. Don Sadiris Appuhamy and others, payment incomplete	Jungle	1	0	8†
Preliminary plan 16,372. Villages—Kurupita and Diyapathugama.							
2	Dankorahena	—	Crown	Reservation for paddy field	0	3	33*
7	Do.	—	do.	Jungle	4	2	8
8	Do.	G. D. Sadiris Appuhamy	do.	do.	10	0	27
Preliminary plan 17,700. Village—Pelawatta.							
1	Delgahagodella	M. R. Peiris	Crown	Jungle	0	3	38
Preliminary plan 16,247. Village—Moragala.							
1	Tahingederawattepitakattiya	C. D. Wijesinha	Crown	Low jungle	1	0	22
Preliminary plan 16,838. Village—Diyapathugama.							
1	Meegahawatta	K. D. Sinno Appuhamy	K. Don Sinno Appuhamy and another	Coconut	0	0	36
2	Do.	—	K. Ezonis Appuhamy	do.	0	1	20
3	Migahawattepitakattiya	—	Bastian Kannangara	do.	0	1	19
4	Meegahawatta	—	Crown	Reservation for footpath	0	0	30*
5	Mutethuhena	K. D. Sinno Appuhamy	do.	Jungle	1	3	32
6	Pimburemeruhewatta	—	K. Sinno Appuhamy	Rubber	0	0	19
7	Muttettuhena	—	Crown	Reservation for road	0	2	13*
8	Yakkoradeniya	—	D. Saranelis Samarasinghe	Field	0	0	28
9	Yakkorewatta	—	do.	Coconut	0	0	27
11	Muttettuhena	G. Don Sadiris Appuhamy	Crown	Jungle	3	0	15
12	Do.	—	D. S. Kannangara	Rubber	0	0	23
13	Do.	D. J. Jayanetti	—	Jungle	2	3	37
Preliminary plan 17,086. Village—Botalawa.							
1	Ihalagederawatta	—	M. Allis Fernando and another	Coconut, &c.	0	1	29
2	Mananagegulanawatta	—	Ismail Lebbe Mohommadu Lebbe Marikkar	do.	6	0	25
3	Pahalagederawatta	—	M. Allis Fernando and others	do.	2	1	9
4	Ihalagederawatta	—	do.	do.	4	3	11
5	Atorawilakumbura	—	do.	Field	3	1	15
6	Galagawagulana or Alaththenewatta	—	do.	Coconut	1	1	13
Preliminary plan 16,357. Village—Botalawa.							
1	Indigahamanadeniya	—	Crown	Reservation for footpath	0	0	17*
2	Do.	W. D. Anthony	do.	Jungle	1	0	2
4	Davatagahawatte-etulkattiya or Davatagahawattepitakattiya	do.	do.	Low jungle	1	3	31
5	Indigahamanadeniya	—	do.	Reservation for path	0	0	32*
6	Do.	—	do.	Deniya	2	0	36
Preliminary plan 16,399. Village—Botalawa.							
1	Pitaokandepitakattiya	W. D. Anthony	Crown	Jungle	2	0	1
2	Do.	—	do.	do.	2	2	10
Preliminary plan 16,350. Village—Botalawa.							
1	Kahatagalledeniya	D. S. Jayawardene	Crown	Deniya	1	0	18
Preliminary plan 17,340. Village—Botalawa.							
1	Kambokkagahamanana	R. Gorkis Appu	Crown	Deniya	1	0	21
2	Do.	—	do.	Reservation for footpath	0	0	19*
3	Potucumbureokanda	D. M. Kanangara	do.	Deniya	0	3	21
4	Kambokkagahamanana	—	do.	Reservation for footpath	0	0	7*

\* Not for sale or settlement.

† Re-advertised as the original purchasers did not complete the payments.

The upset price per acre varies from Rs. 50 to Rs. 1,000. Further particulars regarding these lands can be obtained from the Assistant Government Agent, Kalutara, and plans of them from the Surveyor-General.

Colonial Secretary's Office,  
Colombo, August 22, 1922.

B. HORSBURGH,  
Acting Colonial Secretary.

C 4

## LAND SALES IN THE CENTRAL PROVINCE.

No. 2,605, C. P.—The Assistant Government Agent, Matale District, will on Thursday, October 5, 1922, at 1.30 P.M., at his office in Matale Kachcheri, put up to auction, for sale or settlement, or will otherwise dispose of, the under-mentioned portions of Crown land, in accordance with the regulations of Government regarding land sales. Forty allotments of land situated in the Matale South and North divisions of the Matale District of the Central Province.

Lot.	Name of Land.	Name of Applicant.	Description.	Extent.			Upset price per acre, Rs.
				A.	R.	P.	
Preliminary plan 7,188. Village—Udasgiriya.							
1	Galamullemukalanekatta	—	Forest	0	0	31	—*
2	Rukattanagahamulehena Tennapitahena	alias P. Rankira	Chena	0	0	8	—*
3	Do.	do.	do.	0	2	7	40
4	Do.	do.	do.	0	0	30	40
5	Do.	do.	do.	0	0	3	—*
6	Do.	do.	Rubber and jayapala	0	0	10	140
7	Do.	do.	do.	0	0	6	—*
8	Do.	do.	do.	0	0	18	—*
9	Do.	do.	do.	0	3	20	140
10	Godawelahena	G. Lapaya and another	Chena	1	1	6	40
11	Do.	do.	do.	0	1	12	40
12	Do.	do.	do.	0	0	18	—*
13	Do.	Don Babunhamy	Rubber and jayapala	1	0	7	160
14	Dikhena and Kumbiyangoda	do.	Rubber and coconuts, &c.	2	1	7	160
15	Do.	do.	do.	0	0	28	160
16	Rock	—	Rock	0	0	4	—*
17	Dikhena or Kumbiyangoda	Don Babunhamy	Rubber, coconuts, &c.	0	0	21	—*
Preliminary plan 7,169. Village—Matalapitiya.							
1	Murungagahamulahena	V. Puncheda	Chena	1	2	38	40
2	Do.	do.	Garden contains rubber, &c.	1	1	11	140
3	Udagedera-asweddumahena	U. Ananda	do.	1	1	19	140
4	Do.	—	do.	0	0	5	—*
5	Do.	—	Scrub jungle	0	0	2	—*
6	Balagalleyaya alias Liyangahamullehena	U. Manthiya	Garden contains rubber, &c.	0	3	4	140
7	Do.	do.	Scrub jungle	0	1	38	40
8	Do.	—	Bare land	0	0	4	—*
9	Totapolayahena	P. Lapaya	Garden contains rubber, &c.	1	2	14	140
10	Do.	—	do.	0	0	11	—*
11	Kapukotuwehena	P. Bilinda	do.	0	2	7	140
12	Do.	—	do.	0	0	2	—*
13	Ketiganemadehena	—	Chena	0	0	4	—
14	Do.	P. Mancha	do.	0	2	31	40
15	Tennapitahena	W. Binduwa	Garden contains rubber, &c.	0	2	28	140
16	Ketiganamadahena	M. Pinna	do.	1	1	2	140
17	Do.	—	do.	0	0	10	—*
18	Do.	—	Scrub jungle	0	0	2	—*
19	Do.	M. Pinna	Scrub jungle contains 2 jak trees	0	0	27	50
Preliminary plan 7,326. Village—Penalaboda.							
1	Mukalanyaya alias Mellagollayaya	G. Pope	Forest	10	1	4	44
2	Do.	—	do.	0	0	12	—*
Village—Pilihudugolla.							
3	Mukalanyaya alias Mellagollayaya	G. Pope	Forest	9	2	30	44
4	Do.	—	do.	0	1	11	—*

\* Reservation, not for sale.

Further particulars regarding these lands may be obtained from the Assistant Government Agent, Matale, and their plans from the Surveyor-General.

Colonial Secretary's Office,  
Colombo, August 18, 1922.

B. HORSBURGH,  
Acting Colonial Secretary.

No. 2,606, C. P.—The Government Agent, Central Province, will on Tuesday, October 31, 1922, at 1.30 P.M., at his office in Kandy Kachcheri, put up to auction, for sale or settlement, or will otherwise dispose of, the under-mentioned portions of Crown land, in accordance with the regulations of Government regarding land sales. Twenty-six allotments of land situated in the Uda Dumbara division of the Kandy District of the Central Province.

Lot.	Name of Land.	Name of Applicant.	Description.	Extent.			Upset price per acre, Rs.
				A.	R.	P.	
Preliminary plan 7,270. Village—Kaikawala in Gandeké korale of Uda Dumbara.							
9	Pusse-elakumbura	—	Paddy field 30 years old	0	0	35	206
10	Pusse-elawatta	—	Native garden 20 years, contains two mud huts	0	1	6	106
Preliminary plan 6,331. Village—Gabbela in Udasiya pattu north of Uda Dumbara division.							
1248	Galheriyapatana	—	Patana	0	1	26	—*
1249	Do.	Mr. T. A. Dewanayagam Pillai	do.	25	2	13	—*
1250	Galheriyamukalama	do.	Forest	2	1	11	—*
1251	Do.	—	do.	0	3	36	—*

Lot.	Name of Land.	Name of Applicant.	Description.	Extent.			Upset price per acre, Rs.
				A.	R.	P.	
1252	Dalukgolleemukalana	Mr. T. A. Dewanayagam Pillai	Forest	9	0	5	—*
1253	Do.	—	do.	0	3	19	—*
1254	Do.	—	do.	0	0	38	—*
1255	Beligollepatana	Mr. T. A. Dewanayagam Pillai	Patana	5	2	19	—*
1256	Do.	—	do.	0	0	32	—*
1257	Do.	Mr. T. A. Dewanayagam Pillai	do.	4	2	9	—*
1258	Do.	—	do.	0	0	8	—*
1259	Beligolleemukalana	—	Forest	0	1	36	—*
1260	Do.	Mr. T. A. Dewanayagam Pillai	do.	3	2	21	—*
1261	Do.	—	do.	0	0	24	—*
1262	Beligollepatana	—	Patana	1	1	11	—*
1263	Warakakele	—	Forest	0	0	21	—*
1264	Beligollepatana	Mr. T. A. Dewanayagam Pillai	Patana	4	1	15	—*
1265	Warakakele	do.	Forest	14	3	7	—*
1266	Do.	—	do.	0	2	30	—*
1267	Welagederahena and Deniyehena	—	Chena	0	1	36	—*
1268	Urakotehena	—	do.	1	1	22	—*
1269	Do.	—	do.	0	1	26	—*
1270	Urakotehena and Bogahamulahena	—	do.	0	2	17	—*
1271	Sappuwewatta and Nikatennehena	—	do.	1	0	5	—*

\* To be reserved.

Further particulars regarding these lands can be obtained from the Government Agent, Central Province, and their plans from the Surveyor-General.

Colonial Secretary's Office,  
Colombo, August 19, 1922.

B. HORSBURGH,  
Acting Colonial Secretary

### LAND SALES IN THE SOUTHERN PROVINCE.

No. 3,944, S. P.—The Government Agent, Southern Province, will on Tuesday, November 14, 1922, at 1 P.M., at his office in Galle Kachcheri, put up to auction, for sale or settlement, or will otherwise dispose of, the under-mentioned portion of Crown land, in accordance with the regulations of Government regarding land sales. An allotment of land situated in the Four Gravets division of the Galle District of the Southern Province.

Preliminary plan 12,031. Village—Kaluwella, within the Municipal limits of Galle.

Lot.	Name of Land.	Name of Applicant.	Name of Claimant.	Description.	Extent.			Upset price per acre, Rs.
					A.	R.	P.	
1	Porakagodellewatta	Mr. D. T. F. Obeysekara	Mr. D. T. F. Obeysekara	Dwelling compound	0	0	1 50	14,000

Further information regarding this land can be obtained from the Government Agent, Southern Province, and its plan from the Surveyor-General.

Colonial Secretary's Office,  
Colombo, August 19, 1922.

B. HORSBURGH,  
Acting Colonial Secretary.

WITH reference to Land Sale Notice No. 3,930 published in *Government Gazette* No. 7,266 of July 7, 1922, it is hereby notified for general information that lot No. 1 in preliminary plan 12,000 is withdrawn from the sale of September 5, 1922.

The Kachcheri,  
Galle, August 18, 1922.

T. W. GOONEWARDENE,  
for Government Agent.

### LAND SALES IN THE NORTHERN PROVINCE.

No. 950, N. P.—The Assistant Government Agent, Mullaitivu, will on Monday, October 9, 1922, at 1 P.M., at his office in Mullaitivu, put up to auction, for sale or settlement, or will otherwise dispose of, the under-mentioned portions of Crown land in accordance with the regulations of Government regarding land sales. Seventy-five allotments of land situated in the Maritime pattus and Vavuniya north divisions of the Mullaitivu District of the Northern Province.

Preliminary plan 4,395. Village—Kanukkeni. Claimant—Crown.

Lot.	Name of Land.	Name of Applicant.	Description.	Extent.			Upset price per acre, Rs.
				A.	R.	P.	
1	Mavadippila	Kumaresu Sinnatambay	Jungle fit for coconut	12	2	24	25* <sup>a</sup>
2	Do.	—	Reservation for road	0	1	32	—†
Preliminary plan 5,623. Village—Mulliyavalai. Claimant—S. Ponniah.							
1	Arasadivalavu	—	Palmyra garden	0	2	16	416
Claimant—Crown.							
2	Aladikadu	—	Reservation for path	0	0	10	—†
3	Do.	A. Nagapper	Palmyra garden and open land	1	1	0	31
4	Aiyankovilkadu	S. Sinniah	Scrub jungle.	1	0	16	25*
5	Do.	—	Reservation for lane	0	0	27	—†

Lot.	Name of Land.	Name of Applicant.	Description.	Extent.			Upset price per acre, Rs.
				A.	R.	P.	
6	Iluppaiyadiyilkadu	S. Murugesu	Jungle and open land	1	0	9	21
7	Kaddaikarayadiyilkani	A. Murugesu	Palmyra garden and scrub jungle	1	1	36	71*
8	Do.	—	Reservation for lane	0	0	13	—†
9	Do.	—	Reservation along footpath	0	0	6	—†
Preliminary plan 5,628. Village—Mulliyavalai. Claimant—Crown.							
1	Iluppaiyadiyilkani	T. Sithamparappillai	Jungle	3	3	22	18
2	Kurumankadu	A. Kattiramu	do.	3	0	28	26*
3	Do.	V. Canapathippillai	do.	3	1	10	22*
4	Do.	—	Reservation along the road	0	0	10	—†
Preliminary plan 5,638. Village—Mulliyavalai. Claimant—Crown.							
1	Manalkinattadivalavu.	K. Sinnatamby	Scrub jungle and open land	1	0	16	36*
Preliminary plan 5,650. Village—Tanniyuttu. Claimant—Crown.							
1	Kaddaikarayadiyilkadu	S. Nagalingam	Jungle	1	0	13	19*
2	Aninchiladiyilkadu	—	Reservation along the minor road	0	1	1	—†
3	Do.	V. Chelliah	Jungle	1	0	21	16
4	Do.	V. Ponnampalam	do.	1	0	10	16
5	Do.	—	Reservation for road	0	0	33	—†
6	Do.	S. Sinnatamby	Jungle	1	0	10	16
Preliminary plan 5,708. Village—Mulliyavalai. Claimant—Crown.							
1	Athiyadiyiltundu	V. Supper	Jungle fit for paddy	7	3	8	16
2	Do.	—	Reservation along forest reserve	0	0	9	—†
3	Do.	—	Reservation along Kodalikkallu-aru	0	3	20	—†
Preliminary plan 5,722. Village—Kanchuramoddi. Claimant—Crown.							
1	Attuvittankadu	V. Sithamparappillai	Forest fit for paddy	1	3	29	46*
2	Attuvittanupila	Velu Suri	do.	2	0	11	43*
Preliminary plan 5,745. Village—Vadduvakallu. Claimant—Crown.							
1	Puliyadiyilkani	Sithampari Kathiresu	Jungle	2	0	20	16
Preliminary plan 5,749. Village—Putumattalan. Claimant—Crown.							
1	Ullipallakadu	Velan Canthaiyan	Scrub jungle	1	0	4	16
2	Do.	Thomma Sinnan	do.	2	0	15	16
3	Do.	V. Sinnatamby	do.	4	0	16	16
Preliminary plan 5,753. Village—Ampalavanpokkanai. Claimant—Crown.							
1	Vellaikkalimoddiadiyiltundu	K. Veluppillai Udaiyar	Scrub jungle	9	3	19	16
Preliminary plan 3,852. Village—Oddusuddan. Claimant—Crown.							
574	Murukkadiyilkani	V. Sinnappillai	Scrub and low forest	7	3	20	21
Preliminary plan 4,968. Village—Nedunkeni. Claimant—Crown.							
1	Attiyadivalavu	M. Vallipuram	Open land fit for tobacco	1	1	13	21*
Preliminary plan 5,101. Village—Nedunkeni. Claimant—Crown.							
1	Karumpanichchayadi-kadu	Muruker Kantar	High forest fit for paddy	4	0	5	16
Preliminary plan 5,604. Village—Manavalanpaddamurippu. Claimant—Crown.							
1	Puliyadiyilkadu	K. Vaithilingam	Jungle	1	3	36	21*
Preliminary plan 5,612. Village—Alumadu. Claimant—Crown.							
1	Athiyadiyilwalavu	M. Veluppillai	Jungle	1	0	2	16
Preliminary plan 5,694. Village—Otiyamalai. Claimant—Crown.							
1	Kuchapula	Kandiah Nagamani	Low jungle	2	0	24	16
2	Attiyadiyilvalavu	Theivarai, daughter of Katiravelu	do.	2	0	2	16
3	Do.	—	Reservation for road	0	1	2	—†
4	Erukcalampila	V. Nakamani	Low jungle	1	0	11	16
5	Kurumankadu	Ponni, daughter of Murugar	Open land	1	0	13	16
6	Do.	—	Reservation along the road	0	2	21	—†
7	Do.	—	do.	0	0	22	—†
8	Do.	—	Low jungle	0	0	38	16
9	Othiyadiyilpila	Valliammai, daughter of Veluppillai	do.	2	0	1	16
10	Do.	—	Reservation along the road	0	0	20	—†
11	Iyavakaiyadiyilvalavu	—	do.	0	0	15	—†
12	Do.	Kathiramu Kandiah	Low jungle	0	3	34	16
Preliminary plan 5,699. Village—Sinnaittimadu. Claimant—Crown.							
1	Othiyadiyilpila	—	Reservation along minor road	0	0	13	—†
2	Do.	Muruker Kandar	Jungle	1	0	1	16
Preliminary plan 5,701. Village—Periyaittimadu. Claimant—Crown.							
1	Kaddadinilam	M. Ponnar	Tobacco garden	0	1	33	16
2	Do.	—	Reservation along tank bund and ela	0	2	10	—†
3	Pinchupparitikkadu	S. Nagamani	Jungle	5	1	20	16
Preliminary plan 5,704. Village—Marailuppai. Claimant—Crown.							
1	Kulavadiyiltundu	Muttan Katiran	High jungle fit for paddy	1	0	27	16
2	Do.	do.	do.	4	2	13	16

Lot.	Name of Land.	Name of Applicant.	Description.	Extent.			Upset price. per acre, Rs.
				A.	R.	P.	
3	Illuppaiyadiyilkadu ..	Muttan Kantaiyan ..	High jungle fit for paddy ..	0	0	22	16
4	Do. ..	do. ..	do. ..	1	3	27	16
5	Panichchaiyadiyiltundu ..	Nakan Velan ..	do. ..	5	0	34	20*
Preliminary plan 5,724. Village—Tandivan. Claimant—Crown.							
1	Kulavadithundu ..	V. U. Sathasivam ..	do. ..	3	1	33	16
2	Keelkadu ..	do. ..	do. ..	9	3	16	17*
Preliminary plan 5,733. Village—Kodalikkallu. Claimant—Crown.							
1	Alukalpila ..	S. Velu ..	Jungle ..	1	0	10	16
2	Do. ..	— ..	Reservation along the road ..	0	0	31	—†
3	Do. ..	S. Nagamani ..	Jungle ..	2	0	3	16
Preliminary plan 5,736. Village—Kodalikkallu. Claimant—Crown.							
1	Palaimotaipila ..	Mr. C. Arumugam ..	Scrub jungle fit for paddy ..	0	3	35	16
2	Do. ..	— ..	Reservation along the stream ..	0	2	16	—†
3	Do. ..	— ..	do. ..	0	2	10	—†
4	Do. ..	Mr. C. Arumugam ..	Scrub jungle fit for paddy ..	0	2	14	16
Preliminary plan 5,757. Village—Velankulam. Claimant—Crown.							
1	Mutheriaditoddam ..	K. Sinnatamby, encroacher ..	Tobacco garden ..	0	0	18	36
2	Mutheriaditundu ..	S. Kathi, encroacher ..	do. ..	0	0	16	36
3	Kettukaniadiyiltoddam ..	Kali Venasi, encroacher ..	do. ..	0	0	10	36
4	Attiyadiyilvalavu ..	Kumaran Ulakan ..	Scrub partly open ..	2	0	6	16
5	Kanchooraiyadiyilvalavu ..	Sinnan Sankari ..	Scrub ..	2	0	6	16
Preliminary plan 5,664. Village—Karuvellankandal. Claimant—Crown.							
1	Kilavanpila ..	K. Velu ..	Jungle fit for paddy ..	3	0	38	16
2	Kurumarkadu ..	S. Ponniah ..	do. ..	5	2	15	16

a This lot is unirrigable, and the purchaser will not be entitled for water from the tank.

b This lot will be settled on claimant on 90 per cent. off advance value.

\* Include value of timber.

† Not for sale.

Further information regarding these lots may be obtained from the Assistant Government Agent, Mullaitivu, and plans of them from the Surveyor-General.

Colonial Secretary's Office,  
Colombo, August 21, 1922.

B. HORSBURGH,  
Acting Colonial Secretary.

## LAND SALES IN THE NORTH-CENTRAL PROVINCE.

No. 2,226, N.C. P.—The Government Agent, North-Central Province, will on Wednesday, October 11, 1922, at 1 P.M., at his office at the Anuradhapura Kacheheri, put up to auction, for sale or settlement, or will otherwise dispose of, the under-mentioned portions of Crown land, in accordance with the regulations of Government regarding land sales. Twenty-nine allotments of land situated in the Nuwaragam palata of the Nuwarakalawiya district of the North-Central Province.

Lot.	Name of Land.	Name of Applicant.	Description.	Extent.			Upset price. per acre, Rs.
				A.	R.	P.	
Final village plan 346. Village—Kiralagama in Nuwaragam korale.							
1J	Kiralagamakele ..	S. Appurala and 6 others ..	Chena ..	7	1	24	22
1O	Do. ..	B. Kirihami and 6 others ..	do. ..	1	2	28	26
Final village plan 348. Village—Kumbukwewa in Nuwaragam korale.							
1H	Kumbukwewakele ..	B. Kirihami and 6 others of Kiralagama ..	Chena ..	7	0	2	26
Final village plan 350. Village—Payindikulama in Nuwaragam korale.							
1J	Payindikulamakele ..	W. A. John Silva of Anuradhapura ..	Jungle ..	8	2	23	26*
1N	Do. ..	— ..	do. ..	0	1	27	25*
4	Pansalawatta ..	Encroachment by Rev. Sumananayaka Thero of Wijitapura ..	Pansala and premises containing mango and coconut trees ..	0	2	37	56†
4E	Do. ..	do. ..	Tank bund reservation ..	0	1	10	—†
4G	Payindikulamakele ..	I. Rewatta Unanse ..	Jungle ..	0	2	19	25†
4J	Do. ..	do. ..	do. ..	0	0	13	25*
4K	Accarawela ..	Encroachment by P. Suddahamy, Velvidane ..	Paddy ..	0	1	15	26*
Final village plan 316. Village—Pahalawewa in Nuwaragam korale.							
1H	Pahalawewekele ..	S. Herathami of Hirigollegama ..	Jungle ..	1	0	2	23
1I	Do. ..	— ..	do. ..	0	2	23	23
1J	Paranawelekumbura ..	Encroachment by N. Kirihami and others of Hirigollegama ..	Paddy ..	0	0	17	21
1K	Akkarawelekumbura ..	Encroachment by P. V. R. Kirihami and others of Hirigollegama ..	do. ..	1	0	5	21
1L	Do. ..	Encroachment by W. Podihamy and 3 others of Hirigollegama ..	do. ..	0	0	20	21

Lot.	Name of Land.	Name of Applicant.	Description.	Extent.			Upset price per acre, Rs.
				A.	R.	P.	
1M	Do.	Encroachment by S. W. Herathami of Hirigollegama	Paddy	0	0	17	21
1N	Pahalawewekele	W. Herathami and another of Hirigollegama	Cleared and cultivated chena	2	2	2	17
2F	Hirigollegamakele	Final village plan 317. Village—Hirigollegama in Nuwaragam korale. W. Herathami and another of Hirigollegama	Cleared and cultivated chena	1	1	21	17
2E	Akkarawelekumbura	Encroachment by S. Wanniamige Herathami	Paddy	0	0	15	21
1AT	Etakadakele	Final village plan 627. Village—Etakada in Kadawat korale. B. Velate	Chena	1	3	10	25
1AM1	Etakadalandekele	S. V. Mudalihami	do.	0	3	1	25
1AM4	Ambagahakotuwaismatthakele	E. M. B. Chandresekera	do.	1	0	5	25
1AM5	Kuratiyawekele	S. V. Mudalihamy	do.	0	3	2	25
25D3	Kuratiyawekele	do.	do.	0	0	28	25
1R	Tammanne-elawakawehena	Final village plan 528. Village—Tammanne-elawaka in Kende korale. A. Mudalihami	do.	5	1	20	21
1T	Tammanne-elawakakele	S. Banda	do.	0	2	0	21
1Q1	Do.	A. G. Mudalihami	do.	0	3	33	21
5T	Moragodekele	Final village plan 296. Village—Moragoda in Nuwaragam korale. N. K. Arlis Silva of Talawa	Low jungle	0	1	23	30
5W	Do.	do.	Low jungle and paddy field	10	2	30	30

\* These lots are irrigable under the Kalawewa scheme.

† These lots are subject to irrigation seepage rate.

‡ Not for sale.

Further particulars regarding these lands can be had from the Government Agent, North-Central Province, and plans of them from the Surveyor-General.

Colonial Secretary's Office.  
Colombo, August 18, 1922.

B. HORSBURGH,  
Acting Colonial Secretary.

No. 2,227, N.C. P.—The Government Agent, North-Central Province, will on Friday, October 6, 1922, at 1 P.M., at his office in the Anuradhapura Kachcheri, put up to auction, for sale or settlement, or will otherwise dispose of, the under-mentioned portions of Crown land, in accordance with the regulations of Government regarding land sales. Twenty-six allotments of land situated in the Nuwaragam palata of the Nuwarakalawiya district of the North-Central Province.

Lot.	Name of Land.	Name of Applicant.	Description.	Extent.			Upset price per acre, Rs.
				A.	R.	P.	
1F	Peddagamakele	G. Kandate of Etaweeragollewa	Chena	3	0	9	17.50
1G	Do.	K. S. Menikrala of ditto and another	do.	6	0	24	26
1I	Do.	S. Ambarate, Vel-Vidane and another of Etaweeragollewa	do.	2	0	0	23
2B	Palugahakele	V. G. Ukkurala Lekama and 8 others of Etaweeragollewa	Forest	7	0	7	23
14B	Do.	do.	Chena	1	1	35	23
1V	Pahala Tammannewakele	Final village plan 630. Village—Pahala Tammannewa in Kadawat korale. N. W. Velate and another of Etaweeragollewa	Chena	2	0	0	19
1B1	Ditto alias Peddagamakele	K. Pinhamy	do.	1	0	0	24
1B2	Pahala Tammannewakele	K. Kawrala	Jungle	1	0	13	24
1B3	Do.	P. Seerala	Chena	1	0	3	24
1B4	Puranawela	—	Paddy field, encroachment by S. Kawrala and 2 others	0	0	37	21
1B5	Do.	—	Paddy field, encroachment by S. G. Kapurala	0	1	29	21
14H	Achariyagamalanda alias Palugahaidama	Final village plan 659. Village—Adampane in Willachchiya korale. P. Appurala, Vel-Vidane	Chena	9	0	23	26
14I	Do.	V. Appuhamy	do.	2	0	23	26
14K	Do.	Sellawannihamy, ex Vel-Vidane	do.	4	0	5	28
14L	Achariyagamalanda alias Meegahaidama	B. Kiri Banda	do.	4	2	14	26
14E1	Palugahahenyaya alias Labugamakele	N. Mudalihamy and another	do.	2	0	19	26
14E2	Palugahahenyaya alias Kumbukghaidama	R. A. L. Kiri Banda	do.	4	0	7	26
14E4	Do.	—	Chena encroachment by Jamis Arunetirala	0	1	7	26
1A	Dambagahalanda	Final village plan 754. Village—Kokmaduwa in Kanadara korale. S. L. Kirihamy	Chena	0	1	36	21
1B	Do.	B. U. Vedarala	do.	3	2	23	21
1C	Do.	K. Menikrala	do.	1	0	7	21
1D	Do.	S. Wannakurala and another	do.	2	0	24	21
28A	Dehigahalanda	M. U. Wannihamy of Betkewa	do.	1	0	22	21
28B	Do.	K. Nanhamy, Vel-Vidane	do.	1	0	3	21

Lot.	Name of Land.	Name of Applicant.	Description.	Extent.		Upset price A. R. P. per acre, Rs.
				A.	R. P.	
28c	Dehigahalanda	A. Punchirala, ex Vel-Vidane	Chena	0	3 12	21
59c	Pulleyarakovilelanda	W. V. Seerala	do.	4	1 21	21

Further particulars regarding these lands can be had from the Government Agent, North-Central Province, and plans of them from the Surveyor-General.

Colonial Secretary's Office,  
Colombo, August 19, 1922.

B. HORSBURGH,  
Acting Colonial Secretary.

## LAND SALES BY THE SETTLEMENT OFFICER.

### CENTRAL PROVINCE.

No. 6,315, S. O.—On Friday, October 13, 1922, at 12 noon, the Land Settlement Officer, will put up for sale or settlement, at Akuramboda Camp, the under-mentioned portions of Crown land, on the terms authorized by Government. Forty-seven allotments of land situated in the Udugoda Udasiya pattu of Matale North division of the Matale District of the Central Province.

Lot.	Name of Land.	Block survey preliminary plan 30.—Kirioruwa. Name of Claimant.	Description.	Extent.	
				A. R. P.	
12	Giragodarukattanagahamulahena	(1) Karunak Arachchige Ukku Banda, (2) Maha Arachchigedera Podihami, (3) Maha Arachchiralagedera Pinhami, Vedarala, (4) Hewani Gurunnehelage Charles Appuhami	Chena	2	1 5
13	Giragodanimehena	(1) Ranamuka Arachchilagedera	Ukkuhami Arachchi, (2) ditto Ukkurula	2	0 1
16	Giragodadambagahamulahena	(1) Maha Arachchilagedera Pinhami, Vedarala, (2) Karunak Arachchige Mudiyanse, (3) ditto Ratnaike, (4) Ranamuka Arachchilagedera Ukkurula	do.	1	0 36
23	Waduressalandehena	(1) Karunak Arachchilagedera Ukku Banda, (2) Karunakgedera Appuhami, (3) Marakawatta Alutgammedde edera Punchirala, (4) Maha Arachchilagedera Pinhami, Vedarala	do.	6	0 8
28	Waduresselandemudunahena	Ranamuka Arachchilagedera	Malhami, Velmuladeniya	1	3 20
31	Waduressalandehena	(1) Netti Kumarannahelage Ukku Amma, (2) ditto Dingiri Amma	do.	1	0 8
140	Ihalakumburerukattanagahamulahena, Madugahayayahena	(1) Ranamuka Arachchilage Ukkuhami, Arachchi, (2) Karunak Arachchige Ratnaike, (3) ditto Mudiyanse, (4) Ranamuka Arachchilagedera Ukkurula	do.	4	3 2
141	Ambagahamulahena	(1) Ranamuka Arachchige Ukkurula, (2) ditto Ukku Menika	do.	3	0 36
179	Mihiruweismathahena	(1) Alutgedera Appuhami, (2) ditto Kudarala, (3) ditto Pinhami, (4) ditto Kirihami of Porowakaragama	do.	7	2 0
182	Welikandehena	(1) Ranamuka Arachchilage Ukkuhami, Arachchi, (2) ditto Ukkurula, (3) Karunak Arachchige Mudiyanse, (4) ditto Ratnaike	do.	4	1 38
183	Moolekonelandemudanepitahena	(1) Ranamuka Arachchilage Ukkurula, (2) ditto Ukkuhami, Arachchi, (3) Karunak Arachchige Mudiyanse, (4) ditto Ratnaike	do.	1	1 31
186	Pinayamanekumburepillewa	Ranamuka Arachchilage Ukkurula	do.	1	2 35
188	Moolekonelandemudunepitahena	(1) Ditto Ukkurula, (2) ditto Ukkuhami, Arachchi, (3) Karunak Arachchige Mudiyanse, (4) ditto Ratnaike	do.	0	2 11
262	Budunwattemoragahamulahena	Ranamuka Arachchilage Ukkurula	do.	2	0 38
267	Dalupotedambagahamulahena	(1) Ranamuka Arachchige Ukkuhami, Arachchi, (2) ditto Ukkurula, (3) Karunak Arachchige Ratnaike, (4) ditto Mudiyanse	do.	2	1 34
268	Dalupoteulpotelangehena	Ranamuka Arachchilagedera	Malhami, Velmuladeniya	2	2 28
279	Bakmeegahamulahena	Ditto Ukkurula	do.	2	3 1
311	Kalawgahayayeserugahamulahena	(1) Ditto Ukkuhami Arachchi, (2) ditto Dingiri Etana, (3) ditto Ukkurula, (4) ditto Tikiri Etana	do.	8	0 18
312	Thunhiriyakotuweulpotegawahena	(1) Ranamuka Arachchilagedera Ukkurula, (2) ditto Ukku Menika	do.	3	0 31
373	Gorokgahakotuwepillewa	(1) Nekettalayegedera Puncheda, (2) ditto Malliya, both of Nagahapola	do.	0	2 7
26	Waduressalandehena	(1) Arambewattegedera Dingiri Etana, (2) Pahalagedera Ukku Etana, both of Porokaragama, (3) heirs of Tikiri Etana	do.	0	1 22
88	Ambalanlandehena	(1) Mr. Alexander Barnes, (2) Mr. Long Price, (3) Kirioruwa Ran Menika Achchige Rala	do.	3	0 15
104	Dehipitayahena	Mr. Keppitipola of Monaragala	Walauwa in Koswattagama	0	0 33
131	Molekonelandemudanepitahena	Messrs. Long Price and Barnes	do.	2	0 35
137	Bogahirawellemudunepitetenna	do.	do.	1	0 27
142	Madugahayaya and Wemandiyahena	(1) Ranamuka Arachchilage Ukkuhami, (2) ditto Maddumarala, (3) ditto Ukkurula	do.	14	3 12

Lot.	Name of Land.	Name of Claimant.	Description.	Extent.	
				A. R. P.	
143	Kirigama estate	Messrs. Alexander Barnes and Long Price	Rubber, &c.	98	1 33
180	Paspelaismattehena	do.	Chena	4	0 38
187	Dalupotelandemudunepitahena	do.	do.	3	1 29
196	Budunwattelandamudunepitahena	do.	do.	4	0 10
263	Budunwattelandarukattanagahamulahena	Ditto and Ranamuka Arachchige Malhami, Velvidane	do.	5	2 22
264	Budunwattelandemudunepitahena	Pahalagedera Podihami	do.	3	2 23
278	Galagawahena	do.	do.	3	2 15
276	Pepoldeniyatumpeleismattehena	Messrs. Alexander Barnes and Long Price	do.	2	3 10
282	Kirigama estate	do.	Rubber	1	0 37
309	Kalawgahayavegalagawahena	(1) Maha Arachchilage Mudiyanse, (2) Karunagedera Ranhami	Chena	6	2 33
317	Rukattanagahamulahena	Pahalagedera Podihami	do.	2	2 11
318	Dalupotewalikandehena	(1) Ranamuka Arachchilage Ukkuhami, (2) Bogahagedera Malhami, ex Arachchi	do.	2	3 32
319	Dalupotelandenugagahamulahena alias Kirigama estate	Messrs. Alexander Barnes and Long Price	Abandoned rubber	9	3 24
320	Budunwattelandarukattanagahamulahena	Pahalagedera Podihami	Chena	11	1 31
346	Kiwulepillewa	Messrs. Alexander Barnes and Long Price	do.	1	2 7
353	Weralugahamulahena	(1) Ihalagedera Mudalihami, ex Korala, (2) Ihalagedera Herat Mudiyanse, Korala of Dambulla	do.	0	2 23
354	Meegahamulekandehena	Messrs. Alexander Barnes and Long Price	do.	2	3 22
385	Kirigama estate	do.	Rubber	26	1 28
367	Dambagahamulahena	Pahalagedera Kalu Banda	Chena	0	3 15
368	Do.	do.	Plantains	0	3 16
414	Rukattanagahamulawatta	Pahalagedera Podihami	Garden and chena	1	0 21

Upset price at Rs. 16 to Rs. 50 per acre. Further information regarding these lands can be obtained from the Land Settlement Officer, and plans of them from the Surveyor-General.

Colonial Secretary's Office,  
Colombo, August 23, 1922.

B. HORSBURGH,  
Acting Colonial Secretary.

No. 6,316, S. O.—On Wednesday, October 11, 1922, at 10 A.M., the Land Settlement Officer, will put up for sale or settlement, at Rattota Village Tribunal, the under-mentioned portion of Crown land, on the terms authorized by Government. An allotment of land situated in the Ambanganga korale of the Matale East division of the Matale District of the Central Province.

Lot.	Name of Land.	Preliminary plan 7,128.—Narangolla.		Description.	Extent.	
		Name of Claimant.			A. R. P.	
7	Kongahamulahena	Demuddaragedera Ukkuwa		Jungle	2	3 6

Upset price at Rs. 16 to Rs. 50 per acre. Further information regarding this land can be obtained from the Land Settlement Officer, and plan of it from the Surveyor-General.

Colonial Secretary's Office,  
Colombo, August 23, 1922.

B. HORSBURGH,  
Acting Colonial Secretary.

## LAND ACQUISITION NOTICES.

HAVING been duly directed by the Governor, with the advice of the Executive Council, acting under the provisions of "The Land Acquisition Ordinance of 1876," section 6, to take order for the acquisition of the following land, required for a public purpose, namely, for the building of a slaughter-house at Rattota, to wit:—

Lot.	Name of Land.	Preliminary plan 7,372. Village—Kuruwawa.		Description.	Extent.	
		Name of Claimant.			A. R. P.	
1	Achchigewatta	D. L. de Alwis, Schoolmaster of Kaikawela		Native garden	0	1 11

I hereby give public notice, as required by section 7, that the Government proposes to take possession of the land. All persons interested in the aforesaid land are hereby required to appear personally or by agent before me at the Matale Kachcheri, on September 18, 1922, at 2 P.M., and to state the nature of their respective interests in the land, and the amount and particulars of their claims to compensation for such interests.

Matale Kachcheri,  
August 18, 1922.

C. HARRISON-JONES,  
Assistant Government Agent.

HAVING been duly directed by the Governor, with the advice of the Executive Council, acting under the provisions of "The Land Acquisition Ordinance of 1876," section 6, to take order for the acquisition of the following land, required for a public purpose, namely, the Alagaperumal channel under Kalawewa scheme, to wit:—

Lot.	Name of Land.	Preliminary plan 3,897. Village—Palugaswewa.		Description.	Extent.	
		Name of Claimant.			A. R. P.	
J	Palugaswewakele	Mr. Daniel Fernando of Panchikawatta, Colombo		Reservation of low jungle, channel, and bund	1	1 24

I hereby give public notice, as required by section 7, that the Government proposes to take possession of the land. All persons interested in the aforesaid land are hereby required to appear personally or by agent before me at the Anuradhapura Kachcheri, on September 18, 1922, at 2 P.M., and to state the nature of their respective interests in the land, and the amount and particulars of their claims to compensation for such interests.

Anuradhapura Kachcheri,  
August 22, 1922.

S. PHILLIPSON,  
for Government Agent.