



Ceylon Government Gazette

Published by Authority.

No. 7,280 — FRIDAY, SEPTEMBER 1, 1922.

Part III.—Lands.

Separate paging is given to each Part in order that it may be filed separately.

	PAGE		PAGE		PAGE
Land Settlement Notices :—		Land Sales by the Government Agents :—		Land Sales by the Settlement Officer :—	
Final Orders ..	1039	North-Western Province ..	—	Northern Province ..	—
Preliminary Notices ..	1058	North-Central Province ..	1064	Eastern Province ..	—
Land Sales by the Government Agents :—		Province of Uva ..	—	North-Western Province ..	—
Western Province ..	—	Province of Sabaragamuwa ..	—	North-Central Province ..	1069
Central Province ..	—	Land Sales by the Settlement Officer :—		Province of Uva ..	—
Southern Province ..	1061	Western Province ..	—	Province of Sabaragamuwa ..	—
Northern Province ..	1064	Central Province ..	1066	Land Acquisition Notices ..	1070
Eastern Province ..	—	Southern Province ..	—	Land Resumption Notices ..	—

FINAL ORDERS.

Kurunegala S. O. No. 3,236.

Order under Section 4, Sub-section (1), of "The Waste Lands Ordinances of 1897, 1899, 1900, and 1903."

In the matter of the lands commonly called or known as Otehena, Ebba (water-hole), &c., situate in the village of Dolohomuna, in the Giratalane korale of the Dewameddi hatpattu of the Kurunegala District, in the North-Western Province, and of "The Waste Lands Ordinances of 1897, 1899, 1900, and 1903."

WHEREAS in pursuance of section 1 of the said Ordinances it was duly declared and notified on the 31st day of May, 1918, that if no claim to the lands commonly called or known as Otehena, Ebba (water-hole), &c., situate in the village of Dolohomuna, in the Giratalane korale of the Dewameddi hatpattu of the Kurunegala District, in the North-Western Province, containing in extent 70 acres and 1 perch, and shown as lots 4, 5, 6, 11a, 29, 36, 48, 49b, and 49, in block survey preliminary plan No. 1,723 and in the annexed diagrams, was made to John Murray Davies, Special Officer appointed under section 28 of the said Ordinances, within the period of three months from the date specified in the said notice, such lands would be declared the property of the Crown, and dealt with an account of the Crown (*vide* Notice No. 6,886):

And whereas Joseph Perera Seneviratne Jayawardena made claim thereto, and Walter Ernest Wait and Norman Albert Hampton, Special Officers appointed under section 28 of the said Ordinances, made due inquiry into such claim, and whereas the said claimant and I, Walter Ernest Wait, one of the aforesaid Special Officers, with the consent of His Excellency the Governor, came to an agreement in writing dated the 25th day of November, 1920, concerning the said lands, under section 4, sub-section (1), of the said Ordinances, whereby it was agreed that the said claimant should be declared the purchaser of the said lands, upon payment on or before the 25th day of May, 1921, to the Government Agent at Kurunegala or to the Settlement Officer, of a sum of Rupees One thousand One hundred and Twelve only (Rs. 1,112), as the purchase amount of the said lands, and whereas the said amount has been duly paid by the said claimant, he is hereby, in pursuance of the agreement aforementioned, declared to be the purchaser of the said lands, as more fully described herein below.

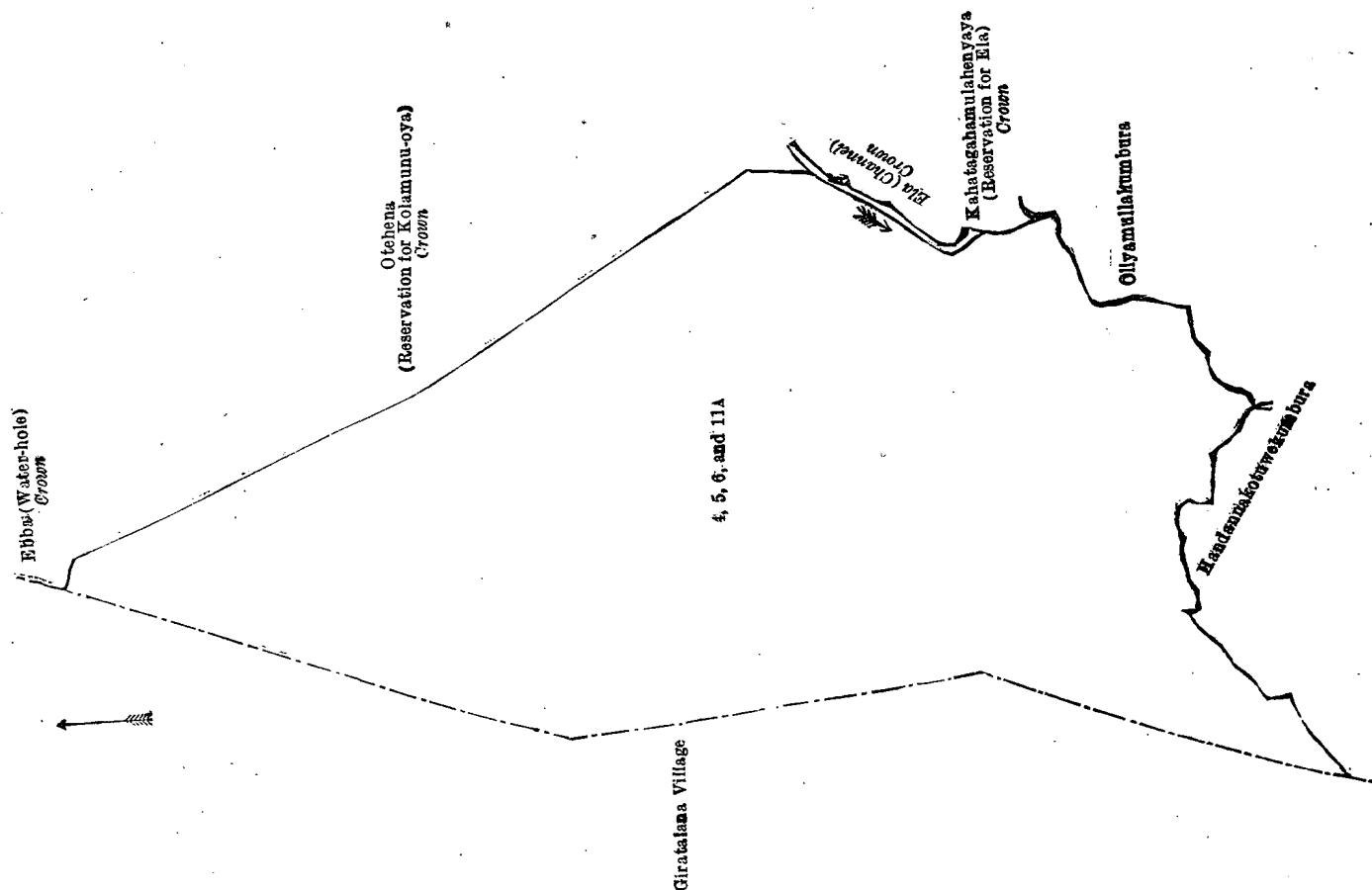
Description of the Lands referred to.

The following lots situate in the village of Dolohomuna, in the Giratalane korale of the Dewamedhi hatpattu of the Kurunegala District, in the North-Western Province, as described in the annexed diagrams :—

I.—Block survey preliminary plan 1,723.

Lot.	Name of Land.	Extent, A. R. P.
4 ..	Otehena 11 2 29
5 ..	Ebba (water-hole) 0 2 29
6 ..	Ebba (do.) 1 1 4
11A ..	Kahatagahamulahenyaya 4 1 25
		18 0 7

and bounded as follows : on the north by the village limit of Giratalane, Ebba (water-hole) to be declared the property of the Crown under the Waste Lands Ordinances; Otehena (reservation for Kolamunu-oya) to be declared the property of the Crown under the Waste Lands Ordinances; on the east by Otehena (reservation for Kolamunu-oya) to be declared the property of the Crown under the Waste Lands Ordinances, ela (channel) to be declared the property of the Crown under the Waste Lands Ordinances, Kahatagahamulahenyaya (reservation for ela) to be declared the property of the Crown under the Waste Lands Ordinances; on the south by Oliyamullakumbura claimed by Marasinghe Mudiyansele Arachchi Naide, Vidane, Handannakotuwekumbura claimed by Marasinghe Mudiyansele Arachchi Vidane and another; on the west by the village limit of Giratalane.



Surveyor-General's Office,
Colombó, November 1, 1921.

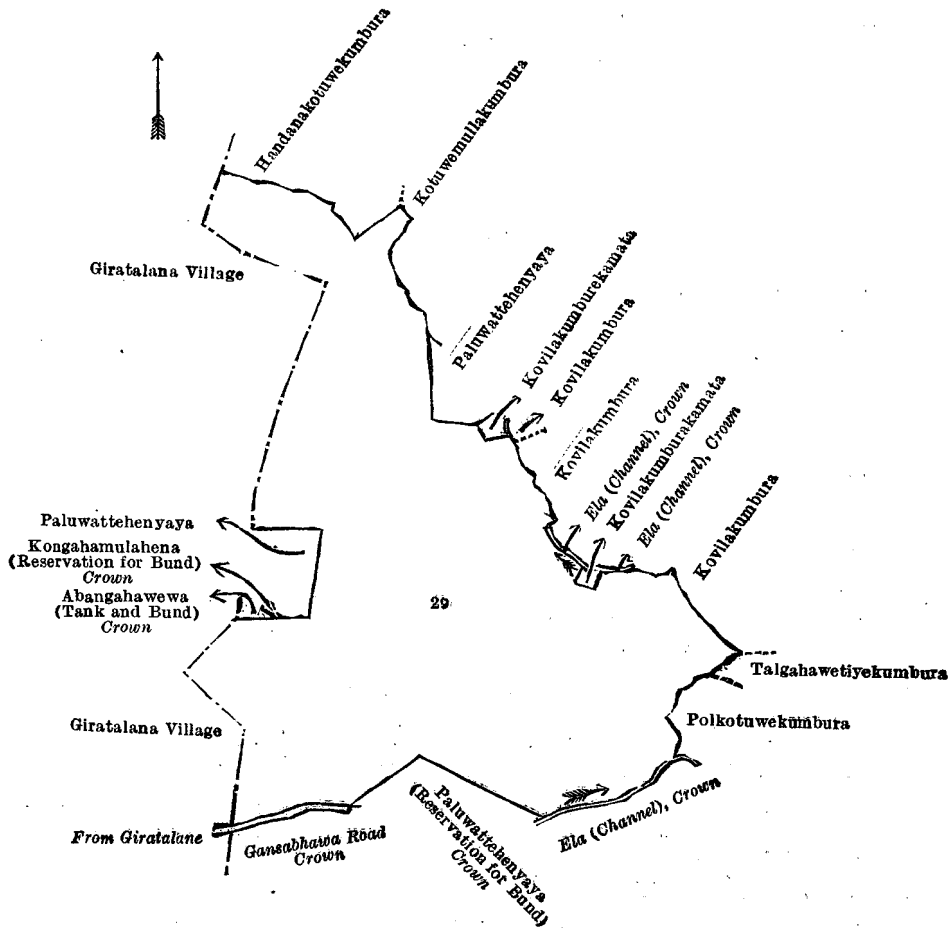
Scale of 4 Chains to an Inch.

G. K. THORNHILL,
for Surveyor-General.

II.—Block survey preliminary plan 1,723.

Lot.	Name of Land.	Extent, A. R. P.
29 ..	Paluwatthenyaya 31 0 25

and bounded as follows : on the north by Handannakotuwekumbura claimed by Marasinghe Mudiyansele Arachchi Vidane and another; on the east by Kotuwemullakumbura claimed by Dingiriya Vidanelage Appu Naide, Paluwatthenyaya sold to Viskandana Patabendi Mohandiramalage Dingiriya Nachchire and another under the Waste Lands Ordinances, Kovilakumburakamata claimed by J. G. Tennekoon, Ratamahatmaya, Kovilakumbura claimed by Kapurallage Punchihamy and another, Kovilakumbura claimed by J. G. Tennekoon, Ratamahatmaya, and others, ela (channel) to be declared the property of the Crown under the Waste Lands Ordinances, Kovilakumburakamata claimed by J. G. Tennekoon, Ratamahatmaya, ela (channel) to be declared the property of the Crown under the Waste Lands Ordinances, Kovilakumbura claimed by J. G. Tennekoon, Ratamahatmaya, and others, Talgahawetiyekumbura claimed by Kekulana Vidanalage Wijendra Naide and another, Polkotuwekumbura claimed by J. G. Tennekoon, Ratamahatmaya, and another; on the south by an ela (channel) to be declared the property of the Crown under the Waste Lands Ordinances, Paluwatthenyaya (reservation for bund) to be declared the property of the Crown under the Waste Lands Ordinances, a Gansabhawa road to Giratalane to be declared the property of the Crown under the Waste Lands Ordinances; on the west by the village limit of Giratalane, Ambangahawewa (tank and bund) to be declared the property of the Crown under the Waste Lands Ordinances, Kongahamulahena (reservation for bund) to be declared the property of the Crown under the Waste Lands Ordinances, Paluwatthenyaya sold to Karunanayaka Mudiyansele Ranhamy ex Vidane under the Waste Lands Ordinances, the village limit of Giratalane,



Surveyor-General's Office,
Colombo, November 1, 1921.

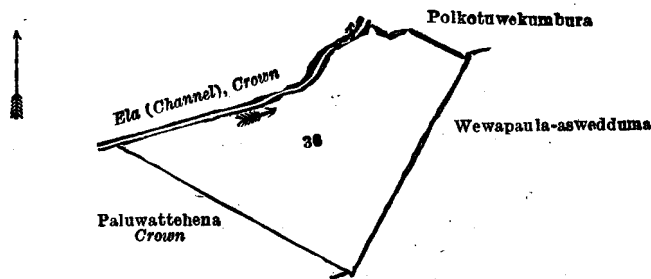
Scale of 8 Chains to an Inch.

G. K. THORNHILL,
for Surveyor-General.

III.—Block survey preliminary plan 1,723.

Lot.	Name of Land.	Extent, A. R. P.
36	Paluwatthenyaya	1 3 3

and bounded as follows: on the north by an ela (channel) to be declared the property of the Crown under the Waste Lands Ordinances, Polkotuwekumbura claimed by J. G. Tennekoon, Ratemahatmaya, and another; on the east by Wewapaula-aswedduma claimed by J. G. Tennekoon, Ratemahatmaya, and another; on the south by Wewapaula-aswedduma claimed by J. G. Tennekoon, Ratemahatmaya, and another, Paluwatthena to be declared the property of the Crown under the Waste Lands Ordinances; on the west by Paluwatthena to be declared the property of the Crown under the Waste Lands Ordinances.



Surveyor-General's Office,
Colombo, November 1, 1921.

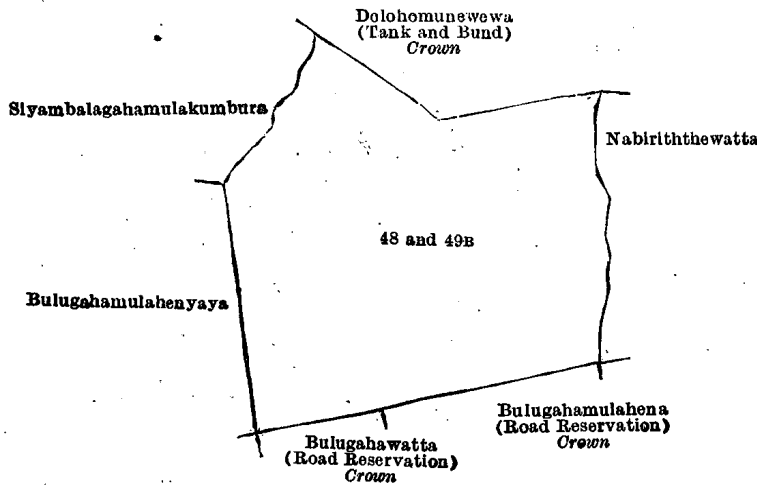
Scale of 4 Chains to an Inch.

G. K. THORNHILL,
for Surveyor-General.

IV.—Block survey preliminary plan 1,723.

Lot.	Name of Land.	Extent, A. R. P.
48	Bulugahawatta	0 1 8
49B	Bulugahamulahenyaya	4 1 11
		4 2 19

and bounded as follows : on the north by Siyambalagahamulakumbura claimed by Batalagoda Vidanalage Lama Naide and another, Dolohomunewewa (tank and bund) to be declared the property of the Crown under the Waste Lands Ordinances ; on the east by Nabiriththewatta sold to Kahanda Karunaratnage Siman Perera Appuhamy under the Waste Lands Ordinances ; on the south by Bulugahamulahena (road reservation) to be declared the property of the Crown under the Waste Lands Ordinances, Bulugahawatta (road reservation) to be declared the property of the Crown under the Waste Lands Ordinances ; on the west by Bulugahamulahenyaya sold to Viskannandana Patabendi Mohandiramalage Bagede Naide and another under the Waste Lands Ordinances, Siyambalagahamulakumbura claimed by Batalagoda Vidanalage Lama Naide and another.



Surveyor-General's Office,
Colombo, November 1, 1921.

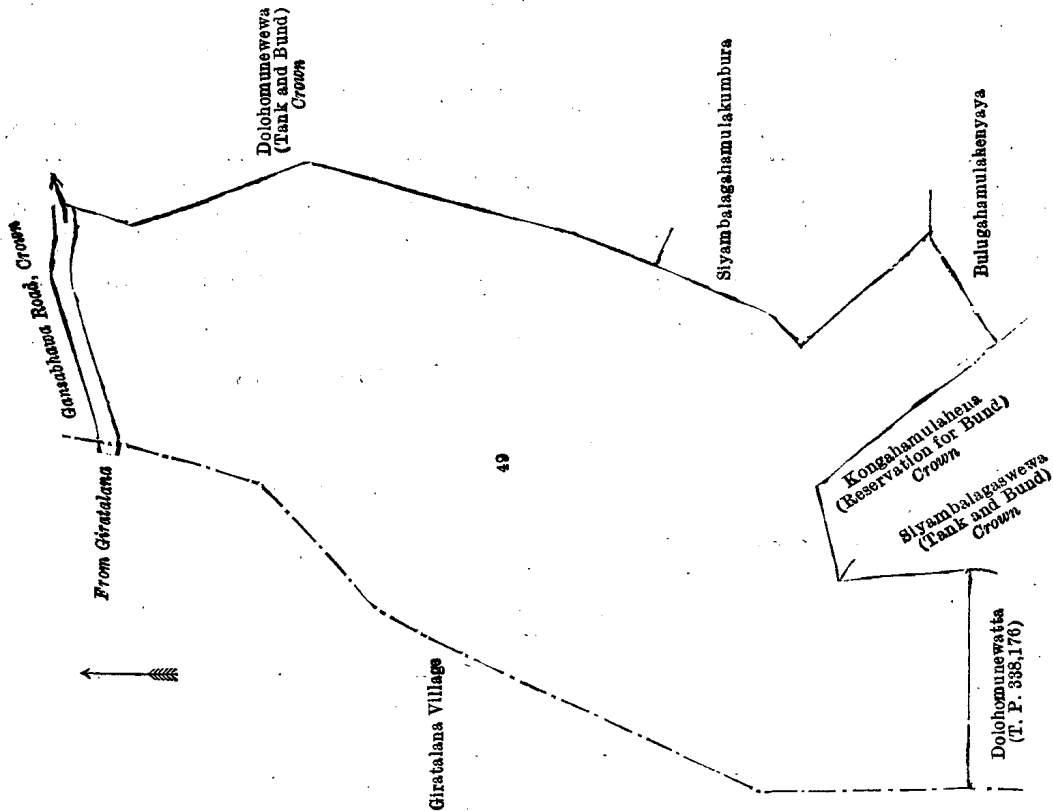
Scale of 4 Chains to an Inch.

G. K. THORNHILL,
for Surveyor-General.

Lot. Name of Land. V.—Block survey preliminary plan 1,723.

Extent, A. R. P.
... 14 1 27

and bounded as follows : on the north by a Gansabhawa road from Giratalana to be declared the property of the Crown under the Waste Lands Ordinances ; on the east by Dolohomunewewa (tank and bund) to be declared the property of the Crown under the Waste Lands Ordinances, Siyambalagahamulakumbura claimed by Batalagoda Vidanalage Lama Naide and another ; on the south by Bulugahamulahenyaya sold to Viskannandana Patabendi Mohandiramalage Bagede Naide and another under the Waste Lands Ordinances, Kongahamulahena (reservation for bund) to be declared the property of the Crown under the Waste Lands Ordinances, Siyambalagaswewa (tank and bund) to be declared the property of the Crown under the Waste Lands Ordinances, Dolohomunewatta sold by the Crown (T. P 338,176) ; on the west by the village limit of Giratalana.



Surveyor-General's Office,
Colombo, November 1, 1921.

Scale of 4 Chains to an Inch.

G. K. THORNHILL,
for Surveyor-General.

December 7, 1921.

W. E. WAIT,
Special Officer.

Kurunegala S. O. No. 3,237.**Order under Section 4, Sub-section (1), of "The Waste Lands Ordinances of 1897, 1899, 1900, and 1903,"**

In the matter of the land commonly called or known as Kahatagahamulohenyaya, situate in the village of Dolohomuna, in the Giratalane korale of the Dewamedhi hatpattu of the Kurunegala District, in the North-Western Province, and of "The Waste Lands Ordinances of 1897, 1899, 1900, and 1903."

WHEREAS in pursuance of section 1 of the said Ordinances it was duly declared and notified on the 31st day of May, 1918, that if no claim to the land commonly called or known as Kahatagahamulohenyaya, situate in the village of Dolohomuna, in the Giratalane korale of the Dewamedhi hatpattu of the Kurunegala District, in the North-Western Province, containing in extent 60 acres 1 rood and 36 perches, and shown as lot 11 in block survey preliminary plan 1,723 and in the annexed diagram, was made to John Murray Davies, Special Officer appointed under section 28 of the said Ordinances, within the period of three months from the date specified in the said notice, such land would be declared the property of the Crown, and dealt with on account of the Crown (*vide* Notice No. 6,886):

And whereas John Graham Tennekoon made claim thereto, and Walter Ernest Wait and Norman Albert Hampton, Special Officers appointed under section 28 of the said Ordinances, made due inquiry into such claim, and whereas the said claimant and I, Walter Ernest Wait, one of the aforesaid Special Officers, with the consent of His Excellency the Governor, came to an agreement in writing dated the 25th day of November, 1920, concerning the said land, under section 4, sub-section (1), of the said Ordinances, whereby it was agreed that the said claimant should be declared the purchaser of the said land, upon payment on or before the 25th day of May, 1921, to the Government Agent at Kurunegala or to the Settlement Officer, of a sum of Rupees Nine hundred and Seventy-six only (Rs. 976), as the purchase amount of the said land, and whereas the said amount has been duly paid by the said claimant, he is hereby, in pursuance of the agreement aforementioned, declared to be the purchaser of the said land, as more fully described herein below.

Description of the Land referred to.

The land called or known as Kahatagahamulohenyaya, situate in the village of Dolohomuna, in the Giratalane korale of the Dewamedhi hatpattu of the Kurunegala District, in the North-Western Province, containing in extent 60 acres 1 rood and 36 perches, and shown as lot 11 in block survey preliminary plan 1,723 and in the annexed diagram, and bounded as follows: on the north by Wagollehena (reservation for Kolamunu-oya) to be declared the property of the Crown under the Waste Lands Ordinances, Murutagahamulawala (water-hole) to be declared the property of the Crown under the Waste Lands Ordinances, Wagollehena (reservation for Kolamunu-oya) to be declared the property of the Crown under the Waste Lands Ordinances; on the east by Wagollehena (reservation for Kolamunu-oya) to be declared the property of the Crown under the Waste Lands Ordinances, the village limit of Hettipola, Nabadapokunahena (reservation for bund) to be declared the property of the Crown under the Waste Lands Ordinances Dematagahawetiya (tank and bund) to be declared the property of the Crown under the Waste Lands Ordinances. Patanigalagawawatta sold by the Crown (T. P. 340,198), Kahatagahamulohenyaya sold to Solomon Lucia Silva and others under the Waste Lands Ordinances, the village limit of Hettipola, Kahatagahamulohenyaya sold to Charles Edward Tennekoon under the Waste Lands Ordinances, Bangalawatta sold by the Crown (T. P. 337,099), Kahatagahamulawatta (school and compound) claimed by the Crown; on the south by Kahatagahamulawatta (school and compound) claimed by the Crown, Kahatagahamulohenyaya (reservation for road) to be declared the property of the Crown under the Waste Lands Ordinances, a Gansabhawa road to be declared the property of the Crown under the Waste Lands Ordinances, Kongahamulohenyaya (reservation for bund) to be declared the property of the Crown under the Waste Lands Ordinances; on the west by Kongahamulohenyaya (reservation for bund) to be declared the property of the Crown under the Waste Lands Ordinances, Wewapaula-aswedduma claimed by J. G. Tennekoon, Ratemahatmaya, and another, Talgahawetiya-kumbura claimed by Kekulana Vidanalage Wijendra Naide and another, Talgahawetiya-kamata claimed by Wijendra Naide, Kovilakumbura claimed by J. G. Tennekoon, Ratemahatmaya, and others, Kovilakumburakamata claimed by J. G. Tennekoon, Ratemahatmaya, Kovilakumbura claimed by J. G. Tennekoon, Ratemahatmaya, and others, Kovilakumburakamata claimed by J. G. Tennekoon, Ratemahatmaya, Kovilakumbura claimed by J. G. Tennekoon, Ratemahatmaya, and others, ela (channel) to be declared the property of the Crown under the Waste Lands Ordinances, Kovilakumbura claimed by J. G. Tennekoon, Ratemahatmaya, and others, Pinkumbura claimed by the Hettipola pansala, Kotuwemullakumbura claimed by Dingiriya Vidanalage Appunaide, Kotuwemullakumbura claimed by Wijendra Patabendi Naidelage Appu Naide and another, Kotuwemullakumbura claimed by Dingiriya Vidanalage Appu Naide, Haputantiriyakumbura claimed by J. G. Tennekoon, Ratemahatmaya, Hattiniyakumbura claimed by Kapurallage Punchihamy of Hettipola, Mahawelakamata claimed by J. G. Tennekoon, Ratemahatmaya, Galahitiyawekumbura claimed by Marasinghe Mudiyansele Arachchi Vidane, Godakumbura and Kongahakumbura claimed by J. G. Tennekoon, Ratemahatmaya, and another, Galahitiyawekumbura claimed by Marasinghe Mudiyansele Arachchi Vidane, Hattiniyakumbura claimed by Kapurallage Punchihamy of Hettipola, Kahatagahamulohenyaya sold to Marasinghe Mudiyansele Arachchi Naide and others under the Waste Lands Ordinances.

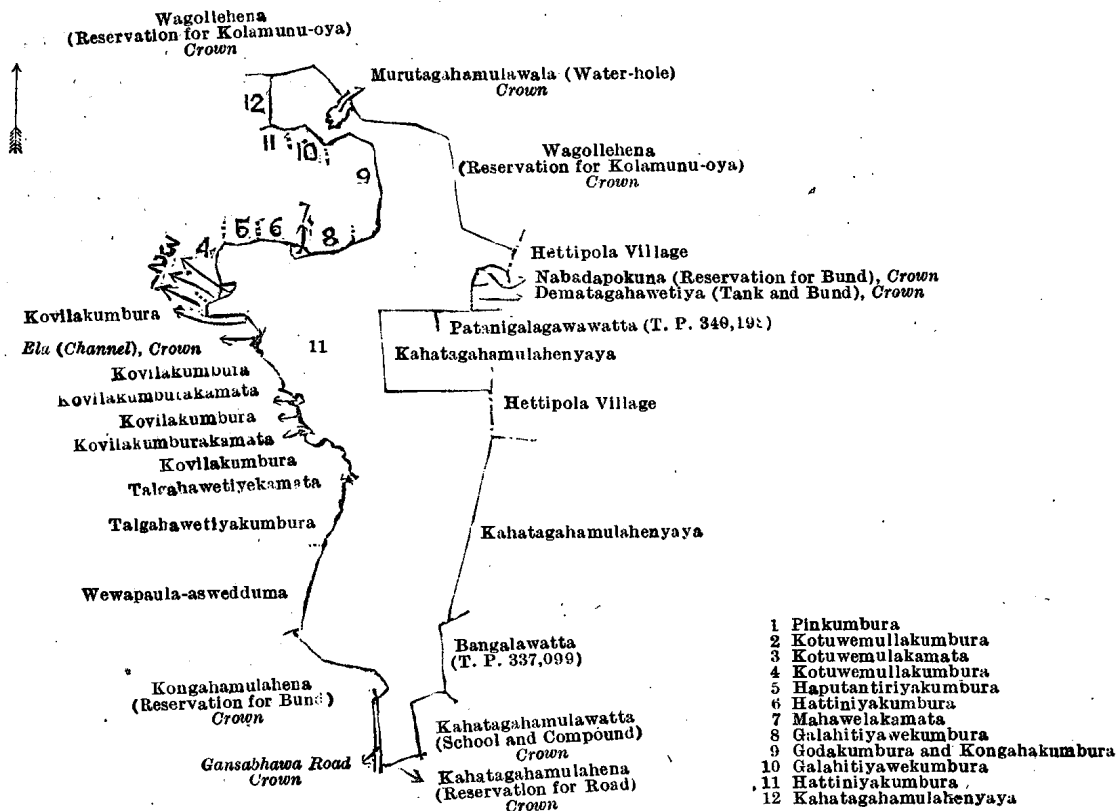
[For Diagram see page 1044.]

Kurunegala S. O. No. 3,238.**Order under Section 4, Sub-section (1), of "The Waste Lands Ordinances of 1897, 1899, 1900, and 1903," declaring Land to be Crown Property.**

In the matter of the lands commonly called or known as Otehenyaya (reservation for Kolomunu-oya), Wagollehena (ditto), &c., situate in the village of Dolohomuna, in the Giratalane korale of the Dewamedhi hatpattu of the Kurunegala District, in the North-Western Province, and of "The Waste Lands Ordinances of 1897, 1899, 1900, and 1903."

WHEREAS in pursuance of section 1 of the said Ordinances it was duly notified on the 31st day of May, 1918, that if no claim to the lands commonly called or known as Otehenyaya (reservation for Kolomunu-oya), Wagollehena (ditto), &c., situate in the village of Dolohomuna, in the Giratalane korale of the Dewamedhi hatpattu of the Kurunegala District, in the North-Western Province, containing in extent 27 acres 1 rood and 17 perches, and shown as lots 2, 9, 11B, 15, 16, 18, 28, 30, 31, 33, 35, 37, 41, 62A, 43, 46½, 47, 48½, 49½, 51, 56, 58, 65, 67, and 68 in block survey preliminary plan 1,723 and in the annexed diagrams, was made to John Murray Davies, Special Officer appointed under section 28 of the said Ordinances, within the period of three months from the date specified in such notice, such lands would be declared the property of the Crown, and dealt with on account of the Crown (*vide* Notice No. 6,886):

And whereas (1) Marasinghe Mudiyansele Juwanis Singho and (2) Marasinghe Mudiyansele Arachchi Naide made claim to the above-mentioned lots 9 and 11B; and whereas (3) Karunayaka Mudiyansele Ranhamy *ex* Vidane made claim to the above-mentioned lots 30 and 31; and whereas (4) Joseph Perera Seneviratne Jayawardene made claim to the above-mentioned lots 2, 11B, 28, 30, 31, 33, 35, 47, 48½, 49½, and 51; and whereas (5) Solomon Lucia Silva for herself and on behalf of her minor children, viz., (6) Anthony Saviel Pulle, (7) ditto Maria, (8) ditto Innasia Pulle, and (9) ditto Cecilia made claim to the above-mentioned lot 11B; and whereas (10) Viskannandana Patabendi Mohandiramalage Bagida Naide and (11) Viskannandana Patabendi Mohandiramalage Appu Naide made claim to the above-mentioned lot 49½; and whereas (12) John Graham Tennekoon made claim to the above-mentioned lots 9, 11B, 15, 16, 18, 37, 41, 43, 62A, 65, 67, and 68; and whereas (13) Kahanda Karunaratnage Siman Perera Appuhamy made claim to the above-mentioned lots 46½, 47, 62A, 65, 67, and 68; and whereas (14) Arumugam Nagalingam, (15) Amarasinghe Mudalige



Surveyor-General's Office,
Colombo, November 1, 1921.

Scale of 16 Chains to an Inch.

G. K. THORNHILL,
for Surveyor-General.

December 7, 1921.

W. E. WAIT,
Special Officer.

Hendrick Appuhamy, and (16) Gawrawa Viddiyaratna Sadris made claim to the above-mentioned lots 62A, 65, 67, and 68; and whereas (17) Charles Edward Tennekoon made claim to the above-mentioned lots 9, 11B, 15, 16, 18, 37, 41, and 43; and whereas (18) Dane Abbas Noordeen, (19) Tuan Musapher Asmons, and (20) Dane Saith Noordeen made claim to the above-mentioned lots 56 and 58; and whereas the said 1st claimant having died during the pendency of the inquiry, his heirs, viz., (1a) Marasinghe Mudiyansele Peter Singho and (1b) ditto Thenis Singho, minors, were substituted as claimants; and whereas the said 2nd claimant for himself and as duly appointed representative of the said (1a) and (1b), minor claimants entered into two agreements in writing dated the 1st day of November, 1920, and the 3rd day of May, 1921, respectively, whereby in consideration of the said (1a), (1b), and 2nd claimants being declared the purchasers of 4 acres more or less of lot 11 of the notice and of the block survey preliminary plan 1,723, now shown as lot 11c on the same plan, upon payment on or before the 1st day of December, 1920 to the Settlement Officer or to the Government Agent at Kurunegala, of a sum of Rupees Sixty Four only (Rs. 64), the said 2nd claimant withdrew his claim and that of the said (1a) and (1b), minor claimants to the above-mentioned lots 9 and 11B of this order; and whereas the said 3rd claimant entered into an agreement in writing dated the 1st day of November, 1920, whereby in consideration of his being declared the purchaser of 1 acre more or less of lot 29 of the notice and of the block survey preliminary plan 1,723, now shown as lot 29B on the same plan, upon payment on the 1st day of November, 1920, to the Settlement Officer, of a sum of Rupees Sixteen only (Rs. 16), he withdrew his claim to the above-mentioned lots 30 and 31 of this order; and whereas the said 4th claimant entered into an agreement in writing dated the 25th day of November, 1920, whereby in consideration of his being declared the purchaser of 69 acres and 2 roods more or less, comprising lots 4, 5, 6, 36, 48, and portions of lots 11, 29, and 49, all of the notice and of the block survey preliminary plan 1,723, those portions of lots 11, 29, and 49, now shown as subdivisional lots 11A, 29, 49, and 49B on the same plan, upon payment on or before the 25th day of May, 1921, to the Government Agent at Kurunegala or to the Settlement Officer of a sum of Rupees One thousand One hundred and Twelve only (Rs. 1,112), he withdrew his claim to the above-mentioned lots 2, 11B, 28, 30, 31, 33, 35, 47, 48½, 49½, and 51 of this order; and whereas the said 5th claimant for herself and as duly appointed representative or next friend of the said minor 6th, 7th, 8th, and 9th claimants entered into an agreement in writing dated the 1st day of November, 1920, whereby in consideration of the said 5th, 6th, 7th, 8th, and 9th claimants being declared the purchasers of 5 acres more or less of lot 11 of the notice and of the block survey preliminary plan 1,723, now shown as lots 11D on the same plan, upon payment on or before the 1st day of February, 1921, the time for payment later extended to the 15th day of March, 1921, to the Government Agent at Kurunegala or to the Settlement Officer, of a sum of Rupees Eighty only (Rs. 80), the said 5th claimant withdrew her claim and that of the said minor 6th, 7th, 8th, and 9th claimants to the above-mentioned lot 11B of this order; and whereas the said 10th and 11th claimants entered into two agreements in writing dated the 1st day of November, 1920, whereby in consideration of their being declared the purchasers of 2 acres more or less of lot 49 of the notice and of the block survey preliminary plan 1,723, now shown as lot 49A on the same plan, upon payment on or before the 1st day of December, 1920, to the Settlement Officer or to the Government Agent at Kurunegala, of a sum of Rupees Thirty-two only (Rs. 32), they withdrew their claim to the above-mentioned lot 49½ of this order; and whereas the said 12th claimant entered into an agreement in writing dated the 25th day of November, 1920, whereby in consideration of his being declared the purchaser of 61 acres more or less of lot 11 of the notice and of the block survey preliminary plan 1,723, now shown as subdivisional lot 11 on the same plan, upon payment on or before the 25th day of May, 1921, to the Government Agent at Kurunegala or to the Settlement Officer, of a sum of Rupees Nine hundred and Seventy-six only (Rs. 976), he withdrew his claim to the above-mentioned lots 9, 11B, 15, 16, 18, 37, 41, and 43 of this order; and whereas the said 13th claimant entered into an agreement in writing dated the 1st day of November, 1920, whereby in consideration of his being declared the purchaser of lot 46 of the notice and of the block survey preliminary plan 1,723, upon payment on or before the 1st day of December, 1920, to the Settlement Officer or to the Government Agent at Kurunegala, of a sum of Rupees Thirty only (Rs. 30), he withdrew his claim to the above-mentioned lots 46½ and 47 of this order; and whereas the said 12th, 13th, 14th, 15th, and 16th claimants entered into an agreement in writing dated the 1st day of November, 1920, whereby in consideration of their being declared along with (1) Tennekoon Herat Mudiyansele Banda Registrar and (2) Karunanayaka Mudiyansele Appuhamy Korala the purchasers of (a) 2 acres 1 rood and 5 perches more or less of lot 63 of block survey preliminary plan 1,723, now shown as

subdivisional lot 63 on the same plan; (b) lot 64 of the notice and of the block survey preliminary plan 1,723; and (c) 7 perches more or less of lot 62 of the notice and of the block survey preliminary plan 1,723, now shown as subdivisional lot 62 on the same plan, in the following shares, viz., $\frac{1}{2}$ to the said 12th claimant, $\frac{1}{3}$ to each of the said 13th and 14th claimants, $\frac{1}{12}$ to each of the said 15th and 16th claimants, $\frac{1}{12}$ to the said (1) Tennekoon Herat Mudiyansele Banda Registrar and $\frac{1}{4}$ to the said (2) Karunanayaka Mudiyansele Appuhamy Korala, upon payment on the 1st day of November, 1920, to the Settlement Officer, of a sum of Rupees One hundred and Twenty only (Rs. 120), the said 12th, 13th, 14th, 15th, and 16th claimants withdrew their claim to the above-mentioned lots 62A, 65, 67, and 68 of this order; and whereas the said 17th claimant entered into an agreement in writing dated the 25th day of November, 1920, whereby in consideration of his being declared the purchaser of 10 acres more or less of lot 11 of the notice and of the block survey preliminary plan 1,723, now shown as lot 11B on the same plan, upon payment on the 25th day of November, 1920, to the Settlement Officer, of a sum of Rupees One hundred and Sixty only (Rs. 160), he withdrew his claim to the above-mentioned lots 9, 11B, 15, 16, 18, 37, 41, and 43 of this order; and whereas the said 18th, 19th, and 20th claimants entered into two agreements in writing dated the 1st day of November, 1920, and the 3rd day and the 9th day of November, 1920, respectively, whereby in consideration of their being declared along with (a) Sunderampulle Sivalingampulle and (b) Sunderampulle Kulandaivelu the purchasers of lot 57 of the notice and of the block survey preliminary plan 1,723, in the following undivided shares, viz., 7 acres to the said 18th claimant, 15 acres 2 roods and 10 perches to the said 19th claimant, 7 acres to the said 20th claimant, and 4 acres and 1 rood to each of the said (a) Sunderampulle Sivalingampulle and (b) Sunderampulle Kulandaivelu, upon payment on or before the 1st day of February, 1921, to the Treasury Officer at Chilaw, of a sum of Rupees Six hundred and Nine only (Rs. 609), the said 18th, 19th, and 20th claimants withdrew their claim to the above-mentioned lots 56 and 58 of this order; I, Walter Ernest Wait, Special Officer appointed under section 28 of the said Ordinances, under and by virtue of the powers vested in me in that behalf by section 4 of the said Ordinances, do hereby on this 7th day of December, 1921, order and declare, under section 4, sub-section (1), of the said Ordinances, that the said lands, as more fully described herein below, are the property of the Crown.

Description of the Lands referred to.

The following lots situated in the village of Dolohomuna, in the Giratalana korale of the Dewamedhi hatpattu of the Kurunegala District, in the North-Western Province, as described in the annexed diagrams:—

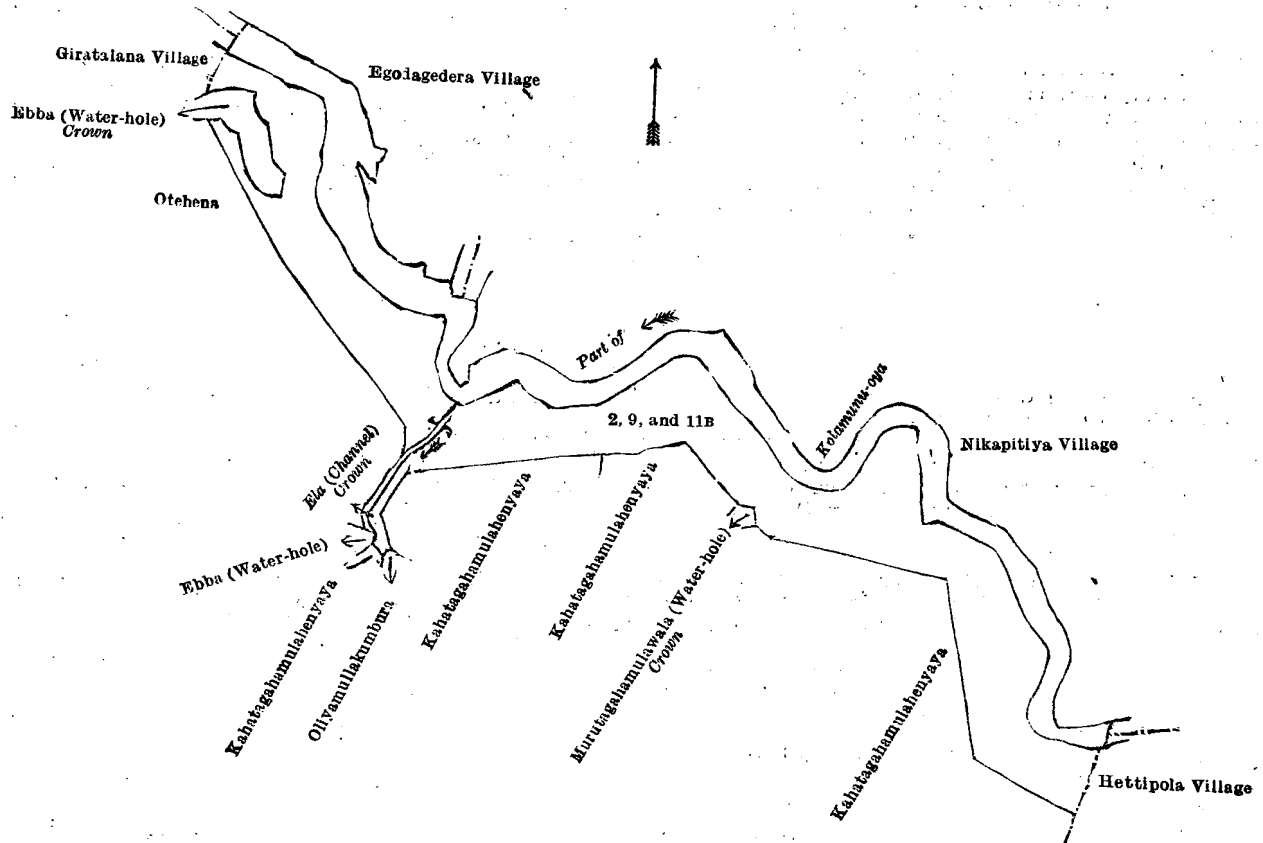
I.—Block survey preliminary plan 1,723.

Lot.	Name of Land.	Extent, A. R. P.
2 ..	Otehena (reservation for Kolamunu-oya)	5 0 29
9 ..	Wagollehena (do.)	11 0 16
11B ..	Kahatagahamulahenyaya (reservation for ela)	0 0 28

(Exclusive of the ela passing through the land.)

16 1 33

and bounded as follows: on the north by part of Kolamunu-oya (village limit of Egodagedera, the village limit of Nikapitiya); on the east by part of Kolamunu-oya (the village limit of Nikapitiya), the village limit of Hettipola; on the south by Kahatagahamulahenyaya sold to John Graham Tennekoon under the Waste Lands Ordinances, Murutagahamulawala (water-hole) to be declared the property of the Crown under the Waste Lands Ordinances, Kahatagahamulahenyaya sold to John Graham Tennekoon under the Waste Lands Ordinances, Kahatagahamulahenyaya sold to Marasinghe Mudiyansele Arachchi Naide and others under the Waste Lands Ordinances, Oliyamullakumbura claimed by Marasinghe Mudiyansele Arachchi Naide Vidane, Kahatagahamulahenyaya sold to Joseph Perera Seneviratna Jayawardena under the Waste Lands Ordinances; on the west by ebba (water-hole) sold to Joseph Perera Seneviratna Jayawardena under the Waste Lands Ordinances, ela (channel) to be declared the property of the Crown under the Waste Lands Ordinances, Otehena sold to Joseph Perera Seneviratna Jayawardena under the Waste Lands Ordinances, ebba (water-hole) to be declared the property of the Crown under the Waste Lands Ordinances, the village limit of Giratalana.



Surveyor-General's Office,
Colombo, November 1, 1921.

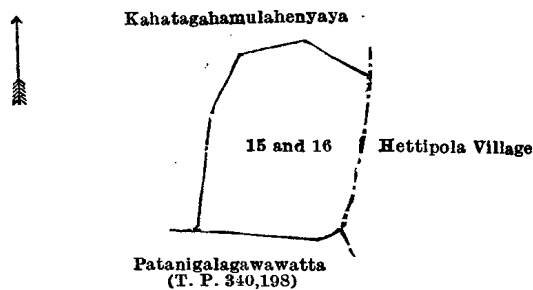
Scale of 8 Chains to an Inch.

G. K. THORNHILL,
for Surveyor-General.

II.—Block survey preliminary plan 1,723.

Lot.	Name of Land.	Extent, A. R. P.
15 ..	Nabodapokunahena (reservation for bund) ..	0 0 31
16 ..	Dematagahawetiya (tank and bund) ..	0 3 31
		1 0 22

and bounded as follows : on the north by Kahatagahamulahenyaya sold to John Graham Tennekoon under the Waste Lands Ordinances ; on the east by the village limit of Hettipola ; on the south by Patanigalagawawatta sold by the Crown (T. P. 340,198) ; on the west by Kahatagahamulahenyaya sold to John Graham Tennekoon under the Waste Lands Ordinances.



Surveyor-General's Office,
Colombo, November 1, 1921.


Scale of 4 Chains to an Inch.

G. K. THORNHILL,
for Surveyor-General.

III.—Block survey preliminary plan 1,723.

Lot.	Name of Land.	Extent, A. R. P.
18 ..	Patanigala (rock) (reserved for trigonometrical station) ..	0 0 39

and bounded as follows : on the north by Patanigalagawawatta sold by the Crown (T. P. 340,198) ; on the east by the village limit of Hettipola ; on the south and west by Kahatagahamulahenyaya sold to Solomon Lucia Silva and others under the Waste Lands Ordinances.



Surveyor-General's Office,
Colombo, November 1, 1921.

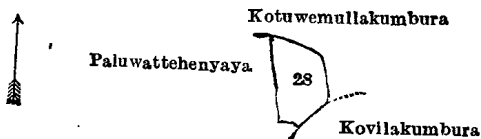
Scale of 4 Chains to an Inch.

G. K. THORNHILL,
for Surveyor-General.

IV.—Block survey preliminary plan 1,723.

Lot.	Name of Land.	Extent, A. R. P.
28 ..	Kotuwemullagalawalapokuna (water-hole) ..	0 0 24

and bounded as follows : on the north by Kotuwemullakumbura claimed by Dingiriya Vidanelage Appu Naide ; on the east by Kotuwemullakumbura claimed by Dingiriya Vidanelage Appu Naide ; Kovilakumbura claimed by Kapurallage Punchihamy and another ; on the south by Kovilakumbura claimed by Kapurallage Punchihamy and another, Paluwattahenyaya sold to Viskannandana Patebendi Mohandiramalage Dingira Nachchire and another under the Waste Lands Ordinances ; on the west by Paluwattahenyaya sold to Viskannandana Patabendi Mohandiramalage Dingira Nachchire and another under the Waste Lands Ordinances.



Surveyor-General's Office,
Colombo, November 1, 1921.

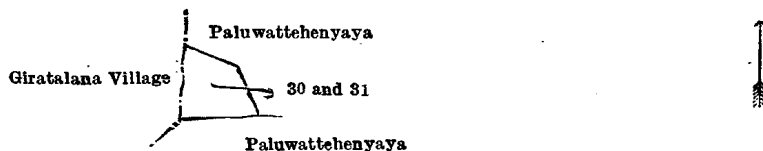
Scale of 4 Chains to an Inch.

G. K. THORNHILL,
for Surveyor-General.

V.—Block survey preliminary plan 1,723.

Lot.	Name of Land.	Extent, A. R. P.
30 ..	Kongahamulahena (reservation for bund) ..	0 0 20
31 ..	Abangahawewa (tank and bund) ..	0 0 11
		0 0 31

and bounded as follows : on the north and east by Paluwattahenyaya sold to Karunanayaka Mudiyansele Ranhamy ex-Vidane under the Waste Lands Ordinances ; on the south by Paluwattahenyaya sold to Joseph Perera Seneviratna Jayawardena under the Waste Lands Ordinances ; on the west by the village limit of Giratalane



Surveyor-General's Office,
Colombo, November 1, 1921.

Scale of 4 Chains to an Inch.

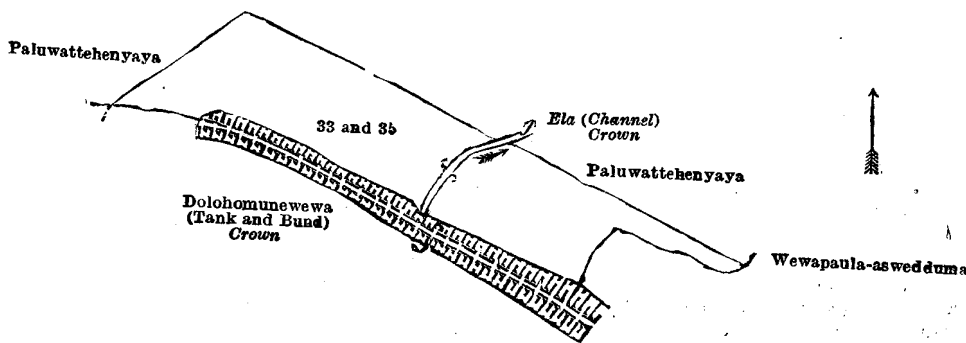
G. K. THORNHILL,
for Surveyor-General.

VI.—Block survey preliminary plan 1,723.

Lot.	Name of Land.	Extent, A. R. P.
33 ..	Paluwatthenyaya (reservation for bund)	1 1 19
35 ..	Paluwatthena (do.)	0 3 19

(Exclusive of the ela passing through the land.) 2 0 38

and bounded as follows : on the north by Paluwatthenyaya sold to Joseph Perera Seneviratna Jayawardena under the Waste Lands Ordinances, ela (channel) to be declared the property of the Crown under the Waste Lands Ordinances, Paluwatthenyaya sold to Joseph Perera Seneviratna Jayawardena under the Waste Lands Ordinances; on the east by Paluwatthenyaya sold to Joseph Perera Seneviratna Jayawardena under the Waste Lands Ordinances, Wewapaula-aswedduma claimed by J. G. Tennekoon Ratemahatmaya and another; on the south by Dolohomunewewa (tank and bund) to be declared the property of the Crown under the Waste Lands Ordinances; on the west by Dolohomunewewa (tank and bund) to be declared the property of the Crown under the Waste Lands Ordinances, Paluwatthenyaya sold to Joseph Perera Seneviratna Jayawardena under the Waste Lands Ordinances.



Surveyor-General's Office,
Colombo, November 1, 1921.

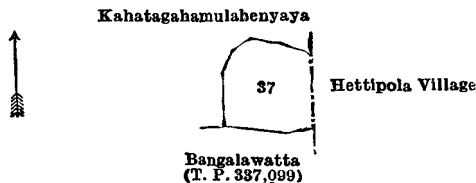
Scale of 4 Chains to an Inch.

G. K. THORNHILL,
for Surveyor-General.

VII.—Block survey preliminary plan 1,723.

Lot.	Name of Land.	Extent, A. R. P.
37 ..	Nebodapokuna (water-hole)	0 1 18

and bounded as follows : on the north by Kahatagahamulahenyaya sold to Charles Edward Tennekoon under the Waste Lands Ordinances; on the east by the village limit of Hettipola; on the south by Bangalawatta sold by the Crown (T. P. 337,099); on the west by Kahatagahamulahenyaya sold to Charles Edward Tennekoon under the Waste Lands Ordinances.



Surveyor-General's Office,
Colombo, November 1, 1921.

Scale of 4 Chains to an Inch.

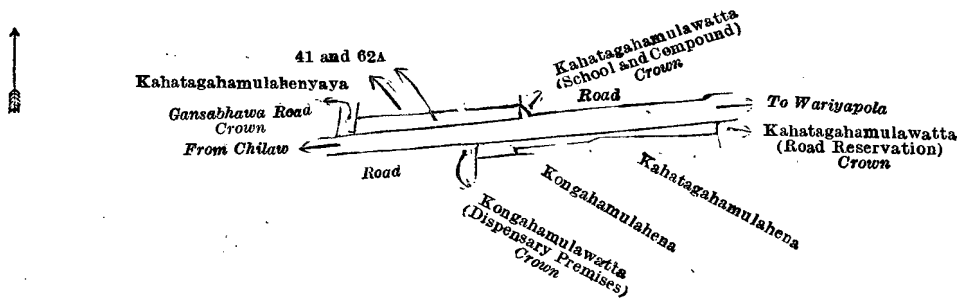
G. K. THORNHILL,
for Surveyor-General.

VIII.—Block survey preliminary plan 1,723.

Lot.	Name of Land.	Extent, A. R. P.
41 ..	Kahatagahamulahena (road reservation)	0 0 15
62A ..	Do. (do.)	0 0 16

(Exclusive of the road passing through the land.) 0 0 31

and bounded as follows : on the north by Kahatagahamulahenyaya sold to John Graham Tennekoon, Ratemahatmaya, under the Waste Lands Ordinances, Kahatagahamulawatta (school and compound) claimed by the Crown, a road from Chilaw to Wariyapola; on the east by Kahatagahamulawatta (road reservation) to be declared the property of the Crown under the Waste Lands Ordinances; on the south by Kahatagahamulahena sold to John Graham Tennekoon and others under the Waste Lands Ordinances, Kongahamulahena sold to John Graham Tennekoon and others under the Waste Lands Ordinances, Kongahamulawatta (dispensary premises) acquired by the Crown, a road from Wariyapola to Chilaw; on the west by a Gansabhawa road to be declared the property of the Crown under the Waste Lands Ordinances.



Surveyor-General's Office,
Colombo, November 1, 1921.

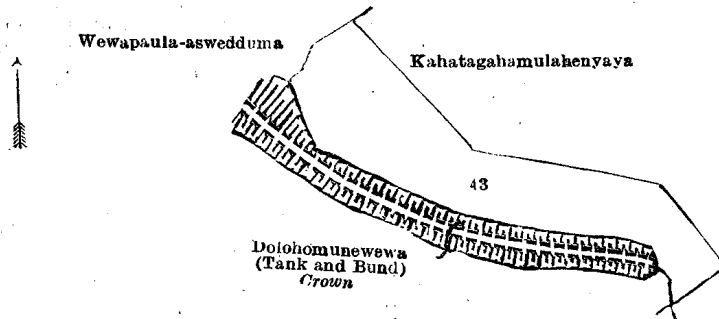
Scale of 4 Chains to an Inch.

G. K. THORNHILL,
for Surveyor-General.

IX.—Block survey preliminary plan 1,723.

Lot.	Name of Land.	Extent, A. R. P.
43	Kongahamulahena (reservation for bund)	1 1 30

and bounded as follows : on the north by Wewapaula-aswedduma claimed by J. G. Tennekoon Ratemahatmaya and another, Kahatagahamulahenyaya sold to John Graham Tennekoon under the Waste Lands Ordinances ; on the east by Kahatagahamulahenyaya sold to John Graham Tennekoon under the Waste Lands Ordinances ; on the south by Dolohomunewewa (tank and bund) to be declared the property of the Crown under the Waste Lands Ordinances ; on the west by Dolohomunewewa (tank and bund) to be declared the property of the Crown under the Waste Lands Ordinances, Wewapaula-aswedduma claimed by J. G. Tennekoon Ratemahatmaya and another.



Surveyor-General's Office,
Colombo, November 1, 1921.

Scale of 4 Chains to an Inch.

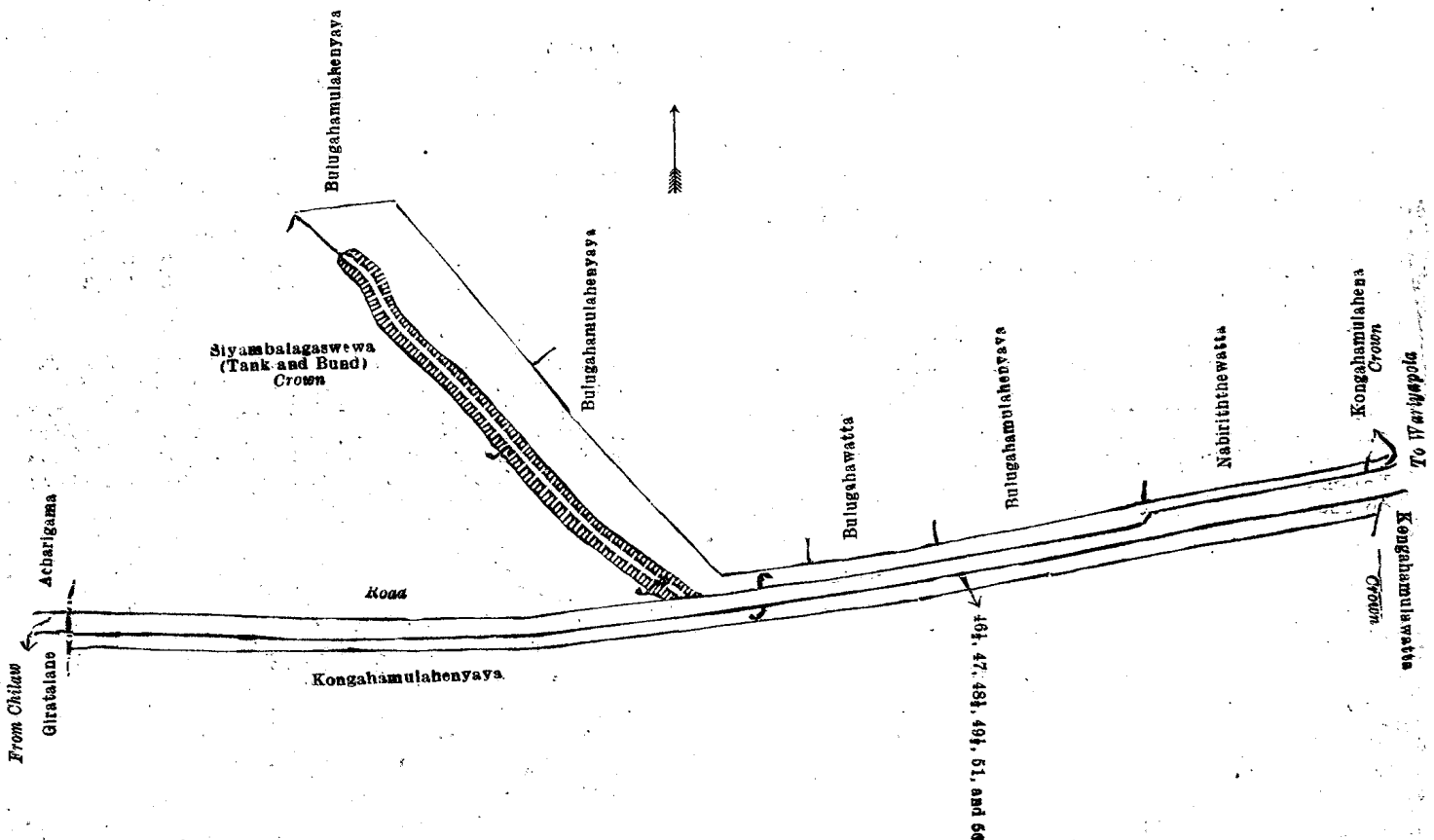
G. K. THORNHILL,
for Surveyor-General.

X.—Block survey preliminary plan 1,723.

Lot.	Name of Land.	Extent, A. R. P.	Lot.	Name of Land.	Extent, A. R. P.
46½	Nabiriththewatta (reservation for road)	0 0 15	51	Kongahamulahena (reservation for bund)	1 1 7
47	Bulugahamulahena (do.)	0 0 23	56	Galindahena (reservation for road)	0 3 29
48½	Bulugahawatta (do.)	0 0 14			
49½	Do. (do.)	0 0 15			2 2 23

(Exclusive of the road passing through the land.)

and bounded as follows : on the north by Bulugahamulahenyaya sold to Joseph Perera Seneviratna Jayawardena under the Waste Lands Ordinances, Bulugahamulahenyaya sold to Viskannanda Fatabendi Mohandiramalage Bagede Naide and another under the Waste Lands Ordinances, Bulugahawatta sold to Joseph Perera Seneviratna Jayawardena under the Waste Lands Ordinances, Bulugahamulahenyaya sold to Joseph Perera Seneviratna Jayawardena under the Waste Lands Ordinances, Nabiriththewatta sold to Kahanda Karunaratnaga Simon Perera Appuhamy under the Waste Lands Ordinances ; on the east by Kongahamulahena declared to be the property of the Crown under the Waste Lands Ordinances, Kongahamulawatta acquired by the Crown ; on the south by Kongahamulahenyaya sold to Dane Abbas Noordeen and others under the Waste Lands Ordinances ; on the west by the village limit of Giratalane Acharigama, a road from Chilaw to Wariyapola, Siyambalagaswewa (tank and bund) to be declared the property of the Crown under the Waste Lands Ordinances.



Surveyor-General's Office,
Colombo, November 1, 1921.

Scale of 4 Chains to an Inch.

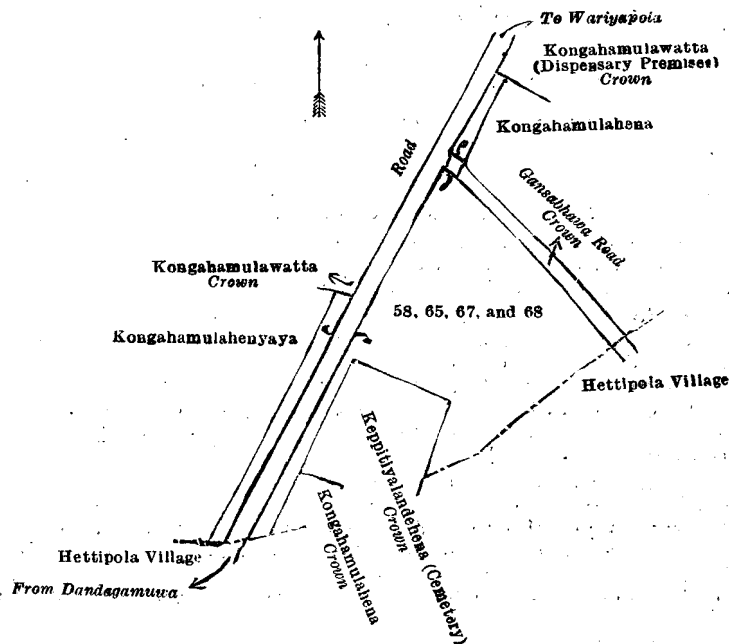
G. K. THORNHILL,
for Surveyor-General.

XI.—Block survey preliminary plan 1,723.

Lot.	Name of Land.	Extent, A. R. P.	Lot.	Name of Land.	Extent, A. R. P.
58 ..	Kongahamulahenyaya (road reservation)	0 0 31	68 ..	Kongahamulahena (road reservation) ..	1 2 39
65 ..	Kongahamulahena (do.)	0 0 10			
67 ..	Do. (do.)	0 1 8			2 1 8

(Exclusive of the road passing through the land.)

and bounded as follows: on the north by Kongahamulawatta acquired by the Crown, a road from Dandagamuwa to Wariyapola, Kongahamulawatta (dispensary premises) acquired by the Crown; on the east by Kongahamulawatta (dispensary premises) acquired by the Crown, Kongahamulahena sold to John Graham Tennekoon and others under the Waste Lands Ordinances, a Gansabhawa road to be declared the property of the Crown under the Waste Lands Ordinances, the village limit of Hettipola; on the south by the village limit of Hettipola, Keppitiyalandehena (cemetery) to be declared the property of the Crown under the Waste Lands Ordinances, Kongahamulahena to be declared the property of the Crown under the Waste Lands Ordinances, the village limit of Hettipola; on the west by Kongahamulahenyaya sold to Dane Abbas Noordeen and others under the Waste Lands Ordinances.



Surveyor-General's Office,
Colombo, November 1, 1921.

Scale of 4 Chains to an Inch.

G. K. THORNHILL,
for Surveyor-General.

December 7, 1921.

W. E. WATT,
Special Officer.

Kurunegala S. O. No. 3,239.

Order under Section 4, Sub-section (1), of "The Waste Lands Ordinances of 1897, 1899, 1900, and 1903"
declaring Land to be Crown Property.

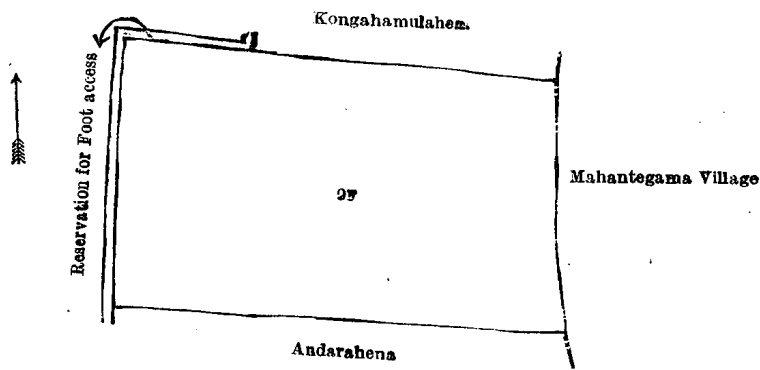
In the matter of the land commonly called or known as Batuhena, situate in the village of Pahala Migaspitiya, in the Giratalane korale of the Dewameddi hatpattu of the Kurunegala District, in the North-Western Province, and of "The Waste Lands Ordinances of 1897, 1899, 1900, and 1903."

WHEREAS in pursuance of section 1 of the said Ordinances it was duly notified on the 7th day of October, 1921, that if no claim to the land commonly called or known as Batuhena, situate in the village of Pahala Migaspitiya, in the Giratalane korale of the Dewameddi hatpattu of the Kurunegala District, in the North-Western Province, containing in extent 4 acres 3 roods and 17 perches, and shown as lot 9f in block survey preliminary plan 1,705 and in the annexed diagram, was made to Norman Albert Hampton, Special Officer appointed under section 28 of the said Ordinances, within the period of three months from the date specified in such notice, such land would be declared the property of the Crown, and dealt with on account of the Crown (*vide* Notice No. 7,968):

And whereas (1) Horatalpedidurayalage Horatala and (2) ditto Gami made claim thereto; and whereas the said 1st claimant having been duly called upon by a notice in writing under section 4, sub-section (1), of the said Ordinances, duly served upon him to produce before me, the aforesaid Norman Albert Hampton, the evidence and documents upon which he might rely in proof of his claim, did not so appear or produce such evidence and documents; and whereas the said 2nd claimant withdrew her claim to the above-mentioned lot 9f of this order, I, Norman Albert Hampton, the aforesaid Special Officer, under and by virtue of the powers vested in me in that behalf by section 4 of the said Ordinances, do hereby on this 8th day of April, 1922, order and declare, under section 4, sub-section (1), of the said Ordinances, that the said land, as more fully described herein below, is the property of the Crown.

Description of the Land referred to.

The land commonly called or known as Batuhena, situated in the village of Pahala Migaspitiya, in the Giratalane korale of the Dewameddi hatpattu of the Kurunegala District, in the North-Western Province, containing in extent 4 acres 3 roods and 17 perches, shown as lot 9f in block survey preliminary plan 1,705 and in the annexed diagram; and bounded as follows: on the north by reservation for foot access, Kongahamulahena (private); on the east by the village limit of Mahantegama; on the south by Andarahena claimed by Rantiranpedidurayalage Matheya and another; on the west by reservation for foot access.



Surveyor-General's Office,
Colombo, March 3, 1922.

Scale of 4 Chains to an Inch.

G. K. THORNHILL,
for Surveyor-General.

N. A. HAMPTON,
Special Officer.

April 8, 1922.

Kurunegala S. O. No. 3,240.

**Order under Section 4, Sub-section (1), of "The Waste Lands Ordinances of 1897, 1899, 1900, and 1903,"
declaring Land to be Crown Property.**

In the matter of the land commonly called or known as Kahatagahamulahena, situate in the village of Paliyakotuwa, in the Giratalane korale of the Dewamedhi hatpattu of the Kurunegala District, in the North-Western Province, and of "The Waste Lands Ordinances of 1897, 1899, 1900, and 1903."

WHEREAS in pursuance of section 1 of the said Ordinances it was duly notified on the 15th day of April, 1921, that if no claim to the land commonly called or known as Kahatagahamulahena, situate in the village of Paliyakotuwa, in the Giratalane korale of the Dewamedhi hatpattu of the Kurunegala District, in the North-Western Province, containing in extent 2 roods and 28 perches, and shown as lot 14 in block survey preliminary plan 1,707 and in the annexed diagram, was made to Norman Albert Hampton, Special Officer appointed under section 28 of the said Ordinances, within the period of three months from the date specified in such notice, such land would be declared the property of the Crown, and dealt with on account of the Crown (*vide* Notice No. 7,835) :

And whereas (1) Waduvidanelage Pina Naide and (2) Kinagahapitiye Arachchige Ukku Menika made claim thereto; and whereas the said 1st claimant having been duly called upon by a notice in writing under section 4, sub-section (1), of the said Ordinances, duly served upon him to produce before me, the aforesaid Norman Albert Hampton, the evidence and documents upon which he might rely in proof of his claim, did not so appear or produce such evidence and documents; and whereas the said 2nd claimant entered into an agreement in writing dated the 16th day of September, 1921, whereby in consideration of (a) the Settlement Officer settling as private property outside the Waste Lands Ordinances lot 11B of the notice and of the block survey preliminary plan 1,707, and (b) her being declared the purchaser of lot 14 of the notice and of the block survey preliminary plan 1,707, she agreed to pay to the Government Agent at Kurunegala or to the Settlement Officer, on or before the 16th day of December, 1921, the sum of Rupees Eleven only (Rs. 11); and whereas it was further agreed that in default of such payment, the claim of the said 2nd claimant to the said portion of land in respect of which the said payment was to be made should be considered to have been withdrawn, and the said portion of land, viz., lot 14, should be declared to be the property of the Crown; and whereas the said 2nd claimant has failed to make the said payment by the due date, and whereas her claim to the said lot 14 is considered to have been withdrawn, I, Norman Albert Hampton, the aforesaid Special Officer, under and by virtue of the powers vested in me in that behalf by section 4 of the said Ordinances, do hereby on this 6th day of April, 1922, order and declare, under section 4, sub-section (1), of the said Ordinances, that the said land, as more fully described herein below, is the property of the Crown.

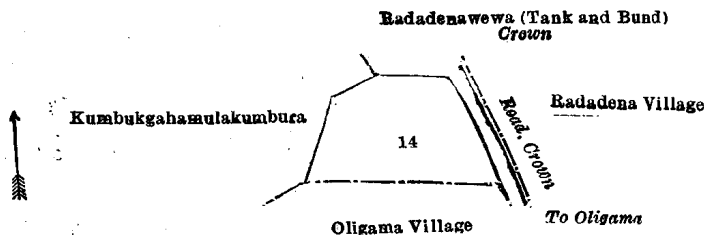
Description of the Land referred to.

The following lot situated in the village of Paliyakotuwa, in the Giratalane korale of the Dewamedhi hatpattu of the Kurunegala District, in the North-Western Province, as described in the annexed diagram :—

Block survey preliminary plan 1,707.

Lot.	Name of Land.	Extent, A. R. P.
14	Kahatagahamulahena	0 2 28

and bounded as follows: on the north by Kumbukgahamulakumbura claimed by Kandaboda Arachchilage Kiri Banda and another, Radadenawewa (tank and bund) to be declared the property of the Crown under the Waste Lands Ordinances; on the east by the road to Oligama to be declared the property of the Crown under the Waste Lands Ordinances (the village limit of Radadena); on the south by the village limit of Oligama; on the west by Kumbukgahamulakumbura claimed by Kandaboda Arachchilage Kiri Banda and another.



Surveyor-General's Office,
Colombo, March 3, 1922.

Scale of 4 Chains to an Inch.

C. H. VINCE,
for Surveyor-General.

N. A. HAMPTON,
Special Officer.

April 6, 1922.

Kurunegala S. O. No. 3,241.

**Order under Section 2 of "The Waste Lands Ordinances of 1897, 1899, 1900, and 1903,"
declaring Land to be Crown Property.**

In the matter of the lands commonly called or known as Panduwasnuwaramukalana, Paliyakotuwa-amuna (tank and bund), &c., situate in the village of Paliyakotuwa, in the Giratalane korale of the Dewameddi hatpattu of the Kurunegala District, in the North-Western Province, and of "The Waste Lands Ordinances of 1897, 1899, 1900, and 1903."

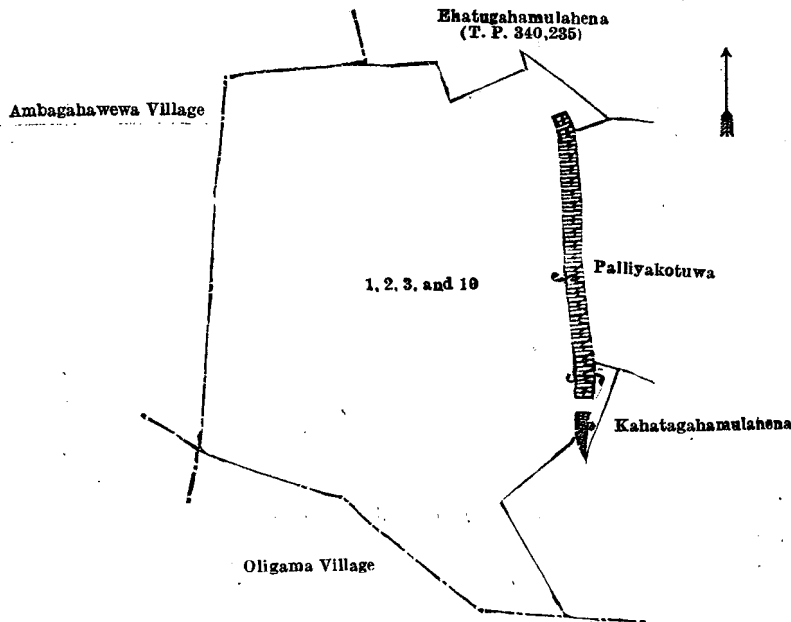
THE notice required by section 1 of "The Waste Lands Ordinances of 1897, 1899, 1900, and 1903," having been duly published in manner prescribed by that section in respect of the above-named lands (*vide* Notice No. 7,835), and no claim having been made to the said lands or to any interest therein within the period of three months from the date specified in the said notice, I, Norman Albert Hampton, Special Officer appointed under section 28 of the said Ordinances, under and by virtue of the powers vested in me in that behalf by section 2 of the said Ordinances, do hereby on this 6th day of April, 1922, order and declare that the said lands, as more fully described herein below, situate in the village of Paliyakotuwa, in the Giratalane korale of the Dewameddi hatpattu of the Kurunegala District, in the North-Western Province, and shown as lots 1, 2, 3, 10, 4A, 5, 6, 7, and 13 in block survey preliminary plan 1,707 and in the annexed diagrams, and containing in extent 18 acres 1 rood and 11 perches, are the property of the Crown.

Description of the Lands referred to.

The following lots situated in the village of Paliyakotuwa, in the Giratalane korale of the Dewameddi hatpattu of the Kurunegala District, in the North-Western Province, as described in the annexed diagrams:—

Lot.	Name of Land.	I.—Block survey preliminary plan 1,707.	Extent, A. R. P.
1 ..	Panduwasnuwaramukalana	3 1 3
2 ..	Paliyakotuwa-amuna (tank and bund)	4 1 3
3 ..	Ehatugamahulahena (reservation for bund)	0 0 12
10 ..	Kahatagamahulahena (do.)	0 0 10
			7 2 28

and bounded as follows: on the north by the village limit of Ambagahawewa, Ehatugamahulahena sold by the Crown (T. P. 340,235); on the east by Paliyakotuwa claimed by Waduwidanelage Henda Naide and others, Kahatagamahulahena (private); on the south by the village limit of Oligama; on the west by the village limits of Oligama and Ambagahawewa.



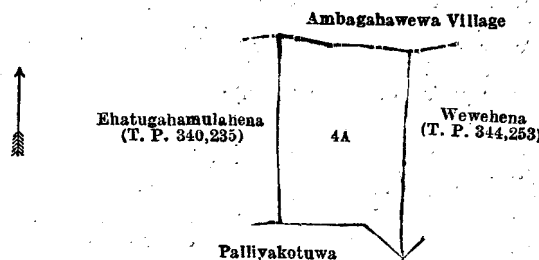
Surveyor-General's Office,
Colombo, March 3, 1922.

Scale of 4 Chains to an Inch.

C. H. VINCE,
for Surveyor-General.

Lot.	Name of Land.	II.—Block survey preliminary plan 1,707.	Extent, A. R. P.
4A ..	Ehatugamahulahena..	1 0 13

and bounded as follows: on the north by the village limit of Ambagahawewa; on the east by Wewehena sold by the Crown (T. P. 344,253); on the south by Paliyakotuwa claimed by Waduwidanelage Kombi Nachchire; on the west by Ehatugamahulahena sold by the Crown (T. P. 340,235).



Surveyor-General's Office,
Colombo, March 3, 1922.

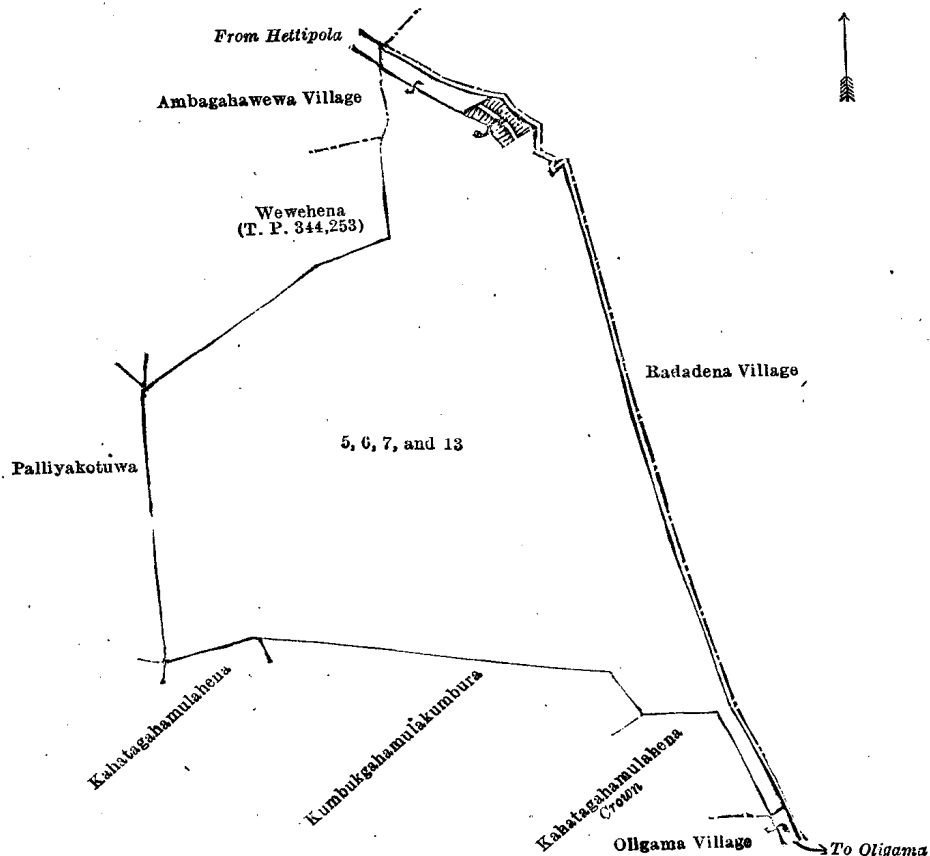
Scale of 4 Chains to an Inch.

C. H. VINCE,
for Surveyor-General.

III.—Block survey preliminary plan 1,707.

Lot.	Name of Land.	Extent, A. R. P.
5 ..	Road	0 0 10
6 ..	Ehatugahamulahena	0 0 16
7 ..	Radadenawewa (tank and bund)	9 1 11
13 ..	Road	0 0 13
		9 2 10

and bounded as follows : on the north by Wewehena sold by the Crown (T. P. 344,253), the village limit of Ambagahawewa, the village limit of Radadena ; on the east by the village limit of Radadena ; on the south by the village limit of Oligama, Kahatagahamulahena to be declared the property of the Crown under the Waste Lands Ordinances, Kumbukgahamulakumbura claimed by Kandaboda Arachchilage Kiri Banda and another, Kahatagahamulahena (private) ; on the west by Palliyakotuwa claimed by Waduwidanelage Kombi Nachchire, Wewehena sold by the Crown (T. P. 344,253).



Surveyor-General's Office,
Colombo, March 3, 1922.

Scale of 4 Chains to an Inch.

C. H. VINCE,
for Surveyor-General.

N. A. HAMPTON,
Special Officer.
April 6, 1922.

Kurunegala S. O. No. 3,242.

Order under Section 4, Sub-section (1), of "The Waste Lands Ordinances of 1897, 1899, 1900, and 1903."

In the matter of the land commonly called or known as Kukurumanpitiyapillewa, situate in the village of Karambawa, in the Giratalane korale of the Dewamede hatpattu of the Kurunegala District, in the North-Western Province, and of "The Waste Lands Ordinances of 1897, 1899, 1900, and 1903."

WHEREAS in pursuance of section 1 of the said Ordinances it was duly declared and notified on the 5th day of November, 1920, that if no claim to the land commonly called or known as Kukurumanpitiyapillewa, situate in the village of Karambawa, in the Giratalane korale of the Dewamede hatpattu of the Kurunegala District, in the North-Western Province, containing in extent 2 roods and 35 perches, and shown as lot 5 in block survey preliminary plan 1,767 and in the annexed diagram, was made to Harry Chambers Toller, Special Officer appointed under section 28 of the said Ordinances, within the period of three months from the date specified in the said notice, such land would be declared the property of the Crown, and dealt with on account of the Crown (*vide* Notice No. 7,642) :

And whereas Dewasinha Mudiyansele Nanhmy, made claim thereto, and Norman Albert Hampton, Special Officer appointed under section 28 of the said Ordinances, made due inquiry into such claim, and whereas the said claimant and I, the aforesaid Norman Albert Hampton, with the consent of His Excellency the Governor, came to an agreement in writing dated the 8th day of July, 1921, concerning the said land, under section 4, sub-section (1), of the said Ordinances, whereby it was agreed that the said claimant should be declared the purchaser of the said land upon payment, on or before the 8th day of January, 1922, to the Government Agent at Kurunegala or to the Settlement Officer, of a sum of Rupees Twelve only (Rs. 12), as the purchase amount of the said land, and whereas the date for payment was extended to the 8th day of February, 1922, and whereas the said amount has been paid by the said claimant within the extended time, she is hereby, in pursuance of the agreement aforementioned, declared to be the purchaser of the said land, as more fully described herein below.

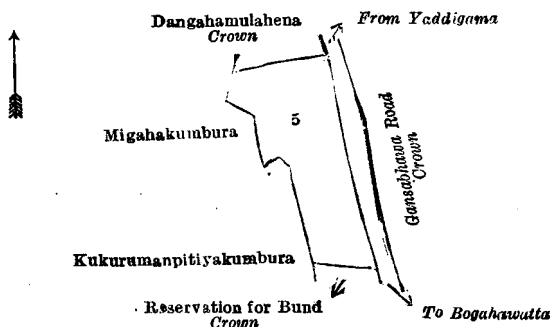
Description of the Land referred to.

The following lot situated in the village of Karambewa, in the Giratalane korale of the Dewamedhi hatpattu of the Kurunegala District, in the North-Western Province, as described in the annexed diagram :—

Block survey preliminary plan 1,767.

Lot.	Name of Land.	Extent, A. R. P.
5	Kukurumanpitiyapillewa	0 2 35

and bounded as follows : on the north by Dangahamulahena to be declared the property of the Crown under the Waste Lands Ordinances ; on the east by the Gansabhawa road from Yaddigama to Bogahawatta to be declared the property of the Crown under the Waste Lands Ordinances ; on the south by reservation for bund to be declared the property of the Crown under the Waste Lands Ordinances ; on the west by Kukurumanpitiyakumbura claimed by Dewasinghe Mudiyansele Kiribanda, Migahakumbura claimed by Dewasinghe Mudiyansele Kiribanda and others.



Surveyor-General's Office,
Colombo, March 17, 1921.

Scale of 4 Chains to an Inch.

C. H. VINCE,
for Surveyor-General.

N. A. HAMPTON,
Special Officer.

May 21, 1922.

Kurunegala S. O. No. 3,243.

**Order under Section 4, Sub-section (1), of "The Waste Lands Ordinances of 1897, 1899, 1900, and 1903,"
declaring Land to be Crown Property.**

In the matter of the lands commonly called or known as Dangahamulahena and reservation for bund, situate in the village of Karambewa, in the Giratalane korale of the Dewamedhi hatpattu of the Kurunegala District, in the North-Western Province, and of "The Waste Lands Ordinances of 1897, 1899, 1900, and 1903."

WHEREAS in pursuance of section 1 of the said Ordinances it was duly notified on the 5th day of November, 1920, that if no claim to the lands commonly called or known as Dangahamulahena and reservation for bund, situate in the village of Karambewa, in the Giratalane korale of the Dewamedhi hatpattu of the Kurunegala District, in the North-Western Province, containing in extent 2 roods and 7 perches, and shown as lots 4, 7½, and 10 in block survey preliminary plan 1,767 and in the annexed diagrams, was made to Harry Chambers Toller, Special Officer appointed under section 28 of the said Ordinances, within the period of three months from the date specified in such notice, such lands would be declared the property of the Crown, and dealt with on account of the Crown (*vide* Notice No. 7,642):

And whereas (1) Dewasinha Mudiyansele Kiribanda, *ex* Arachchi, (2) Dewasinha Mudiyansele Nanhamy, (3) ditto Appuhamy, (4) ditto Banda, (5) ditto Ranhamy, (6) ditto Dingirimenika, (7) ditto Ukkubanda, and (8) ditto Naidehamy made claim thereto ; and whereas the said 1st claimant having died during the pendency of the inquiry, his wife, the said 2nd claimant, was substituted as his heir ; and whereas the said 2nd claimant entered into an agreement in writing dated the 8th day of July, 1921, whereby in consideration of (a) the Settlement Officer settling as private property outside the Waste Lands Ordinances lots 7 and 11 of the notice and of the block survey preliminary plan 1,767, and (b) her being declared the purchaser of lot 5 of the notice and of the block survey preliminary plan 1,767, upon payment to the Government Agent at Kurunegala or to the Settlement Officer, on or before the 8th day of January, 1922—the date for payment later extended to the 8th day of February, 1922—of a sum of Rupees Twelve only (Rs. 12), she withdrew her claim to the above-mentioned lots 4, 7½, and 10 of this order ; and whereas the said 3rd, 4th, 5th, 6th, and 7th claimants entered into an agreement in writing dated the 8th day of July, 1921, whereby in consideration of the Settlement Officer settling as private property outside the Waste Lands Ordinances lots 7 and 11 of the notice and of the block survey preliminary plan 1,767, they withdrew their claims to the above-mentioned lots 4, 7½, and 10 of this order ; and whereas the said 8th claimant having been duly called upon by a notice in writing under section 4, sub-section (1), of the said Ordinances, duly served upon him to produce before me, Norman Albert Hampton, Special Officer appointed under section 28 of the said Ordinances, the evidence and documents upon which he might rely in proof of his claim, and not having so appeared or produced such evidence and documents, I, Norman Albert Hampton, one of the aforesaid Special Officers, under and by virtue of the powers vested in me in that behalf by section 4 of the said Ordinances, do hereby on this 21st day of May, 1922, order and declare, under section 4, sub-section (1), of the said Ordinances, that the said lands, as more fully described herein below, are the property of the Crown.

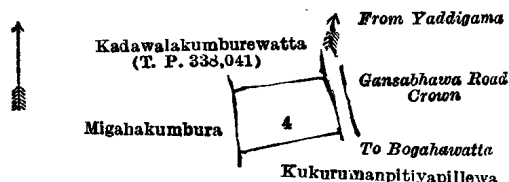
Description of the Lands referred to.

The following lots situated in the village of Karambewa, in the Giratalane korale of the Dewamedhi hatpattu of the Kurunegala District, in the North-Western Province, as described in the annexed diagrams :—

I.—Block survey preliminary plan 1,767.

Lot.	Name of Land.	Extent, A. R. P.
4	Dangahamulahena	0 0 38

and bounded as follows : on the north by Kadawalakumburewatta sold by the Crown (T. P. 338,041) ; on the east by the Gansabhawa road from Yaddigama to Bogahawatta to be declared the property of the Crown under the Waste Lands Ordinances ; on the south by Kukurumanpitiyapillewa sold to Dewasinha Mudiyansele Nanhamy under the Waste Lands Ordinances ; on the west by Migahakumbura claimed by Dewasinha Mudiyansele Kiribanda and others.



Surveyor-General's Office
Colombo, March 17, 1922.

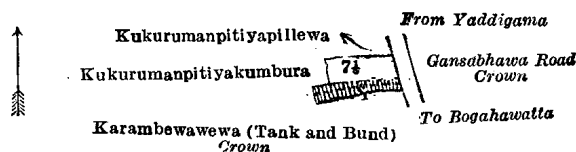
Scale of 4 Chains to an Inch.

C. H. VINCE,
for Surveyor-General.

II.—Block survey preliminary plan 1,767.

Lot.	Name of Land.	Extent, A. R. P.
7½	Reservation for bund	0 0 12

and bounded as follows : on the north by Kukurumanpitiyapillewa sold to Dewasinhe Mudiyansele Nanhami under the Waste Lands Ordinances ; on the east by the Gansabhawa road from Yaddigama to Bogahawatta to be declared the property of the Crown under the Waste Lands Ordinances ; on the south by Karambewawewa (tank and bund) to be declared the property of the Crown under the Waste Lands Ordinances ; on the west by Kukurumanpitiyakumbura claimed by Dewasinha Mudiyansele Kiribanda.



Surveyor-General's Office,
Colombo, March 17, 1922.

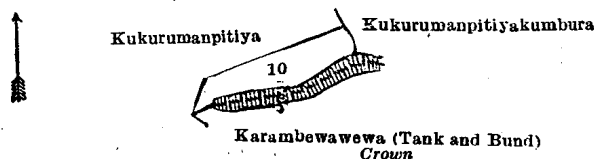
Scale of 4 Chains to an Inch.

C. H. VINCE,
for Surveyor-General.

III.—Block survey preliminary plan 1,767.

Lot.	Name of Land.	Extent, A. R. P.
10	Reservation for bund	0 0 37

and bounded as follows : on the north by Kukurumanpitiya (private), Kukurumanpitiyakumbura claimed by Dewasinha Mudiyansele Kiribanda ; on the east by Kukurumanpitiyakumbura claimed by Dewasinha Mudiyansele Kiribanda, Karambewawewa (tank and bund) to be declared the property of the Crown under the Waste Lands Ordinances ; on south by Karambewawewa (tank and bund) to be declared the property of the Crown under the Waste Lands Ordinances ; on the west by Kukurumanpitiya (private).



Surveyor-General's Office,
Colombo, March 17, 1922.

Scale of 4 Chains to an Inch.

C. H. VINCE,
for Surveyor-General.

N. A. HAMPTON,
Special Officer.

May 21, 1922.

Kegalla S. O. No. 394.

Order under Section 4, Sub-section (1), of "The Waste Lands Ordinances of 1897, 1899, 1900, and 1903."

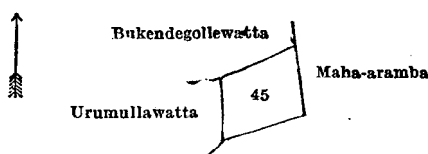
In the matter of the land commonly called or known as Urumullehena, situate in the village of Udugama, in the Galboda pattu of the Galboda korale of the Kegalla District, in the Province of Sabaragamuwa, and of "The Waste Lands Ordinances of 1897, 1899, 1900, and 1903."

WHEREAS in pursuance of section 1 of the said Ordinances it was duly declared and notified on the 14th day of April, 1916, that if no claim to the land commonly called or known as Urumullehena, situate in the village of Udugama, in the Galboda pattu of the Galboda korale of the Kegalla District, in the Province of Sabaragamuwa, containing in extent 1 rood and 1 perch, and shown as lot 45 in block survey preliminary plan 164 and in the annexed diagram, was made to Thomas Graham Willett, Special Officer appointed under section 28 of the said Ordinances, within the period of three months from the date specified in the said notice, such land would be declared the property of the Crown, and dealt with on account of the Crown (*vide* Notice No. 5,818) :

And whereas Patagamarallage Punchi Menika made claim thereto, and Thomas Graham Willett and Frederick Lewis, Special Officers appointed under section 28 of the said Ordinances, made due inquiry into such claim; and whereas the said claimant and I, the aforesaid Frederick Lewis, came to an agreement in writing dated the 21st day of August, 1918, concerning the said land, under section 4, sub-section (1), of the said Ordinances, whereby it was agreed that the said claimant should be declared the purchaser of the said land, upon payment on or before the 16th day of September, 1918, to the Assistant Government Agent at Kegalla or to the Settlement Officer, of a sum of Rupees Five and Cents Ten only (Rs. 5.10), as the purchase amount of the said land; and whereas the said amount has been duly paid by the said claimant, she is hereby, in pursuance of the agreement aforementioned, declared to be the purchaser of the said land, as more fully described herein below.

Description of the Land referred to.

The land commonly called or known as Urumullehena, situate in the village of Udugama, in the Galboda pattu of the Galboda korale of the Kegalla District, in the Province of Sabaragamuwa, containing in extent 1 rood and 1 perch, and shown as lot 45 in block survey preliminary plan 164 and in the annexed diagram; and bounded as follows : on the north by Bukendegollewatta claimed by Rasnekgedara Kiribanda; on the east and south by Maha-aramba claimed by Mudiyansele Menikrala Nekatrala and others; and on the west by Urumullawatta claimed by Rasneke Kiribanda and others.



Surveyor-General's Office,
Colombo, May 5, 1921.

Scale of 4 Chains to an Inch.

G. K. THORNHILL,
for Surveyor-General.

February 25, 1922.

FREDERICK LEWIS,
Special Officer.

Kegalla S. O. No. 395.

Order under Section 4, Sub-section (1), of "The Waste Lands Ordinances of 1897, 1899, 1900, and 1903."

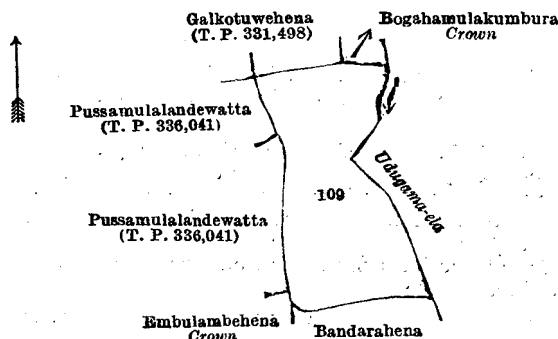
In the matter of the land commonly called or known as Siyambalakumburepillewa, situate in the village of Udugama, in the Galboda pattu of the Galboda korale of the Kegalla District, in the Province of Sabaragamuwa, and of "The Waste Lands Ordinances of 1897, 1899, 1900, and 1903."

WHEREAS in pursuance of section 1 of the said Ordinances it was duly declared and notified on the 14th day of April, 1916, that if no claim to the land commonly called or known as Siyambalakumburepillewa, situate in the village of Udugama, in the Galboda pattu of the Galboda korale of the Kegalla District, in the Province of Sabaragamuwa, containing in extent 1 acre and 31 perches, and shown as lot 109 in block survey preliminary plan 164 and in the annexed diagram, was made to Thomas Graham Willett, Special Officer appointed under section 28 of the said Ordinances, within the period of three months from the date specified in the said notice, such land would be declared the property of the Crown, and dealt with on account of the Crown (*vide* Notice No. 5,818):

And whereas Siyambalagodagedara Tikiri Menika made claim thereto, and Thomas Graham Willett and Frederick Lewis, Special Officers appointed under section 28 of the said Ordinances, made due inquiry into such claim; and whereas the said claimant and I, the aforesaid Frederick Lewis, came to an agreement in writing dated the 12th day of September, 1918, concerning the said land, under section 4, sub-section (1), of the said Ordinances, whereby it was agreed that the said claimant should be declared the purchaser of the said land upon payment, on or before the 16th day of September, 1918, to the Assistant Government Agent at Kegalla, of a sum of Rupees Twenty-one and Cents Ten only (Rs. 21.10) as the purchase amount of the said land, and whereas the said amount has been duly paid by the said claimant, she is hereby in pursuance of the agreement aforementioned, declared to be the purchaser of the said land, as more fully described herein below.

Description of the Land referred to.

The land commonly called or known as Siyambalakumburepillewa, situated in the village of Udugama, in the Galboda pattu of the Galboda korale of the Kegalla District, in the Province of Sabaragamuwa, containing in extent 1 acre and 31 perches, and shown as lot 109 in block survey preliminary plan 164 and in the annexed diagram; and bounded as follows: on the north by Galkotuwehena sold by the Crown (T. P. 331,498), Bogahamulakumbura belonging to the Crown; on the east by the Udugama-ela; on the south by Bandarahena claimed by T. M. Loku Banda Arachchi and others; and on the west by Embulambehena declared to be the property of the Crown under the Waste Lands Ordinances, Pussamulandewatta sold by the Crown (T. P. 336,041).



Surveyor-General's Office,
Colombo, May 5, 1921.

Scale of 4 Chains to an Inch.

G. K. THORNHILL,
for Surveyor-General.

February 25, 1922.

FREDERICK LEWIS,
Special Officer.

Kegalla S. O. No. 396.

Order under Section 4, Sub-section (1), of "The Waste Lands Ordinances of 1897, 1899, 1900, and 1903."

In the matter of the land commonly called or known as Galedandehena, situate in the village of Udugama, in the Galboda pattu of the Galboda korale of the Kegalla District, in the Province of Sabaragamuwa, and of "The Waste Lands Ordinances of 1897, 1899, 1900, and 1903."

WHEREAS in pursuance of section 1 of the said Ordinances it was duly declared and notified on the 14th day of April, 1916, that if no claim to the land commonly called or known as Galedandehena, situate in the village of Udugama, in the Galboda pattu of the Galboda korale of the Kegalla District, in the Province of Sabaragamuwa, containing in extent 3 roods and 4 perches, and shown as lot 61D in block survey preliminary plan 164 and in the annexed diagram, was made to Thomas Graham Willett, Special Officer appointed under section 28 of the said Ordinances, within the period of three months from the date specified in the said notice, such land would be declared the property of the Crown, and dealt with on account of the Crown (*vide* Notice No. 5,818):

And whereas Gallindamadagedara Hetuwa made claim thereto, and Thomas Graham Willett and Frederick Lewis, Special Officers appointed under section 28 of the said Ordinances, made due inquiry into such claim; and whereas the said

claimant and I, Frederick Lewis, one of the aforesaid Special Officers, came to an agreement in writing dated the 16th day of August, 1918, concerning the said land, under section 4, sub-section (1), of the said Ordinances, whereby it was agreed that the said claimant should be declared the purchaser of the said land upon payment, on or before the 16th day of September, 1918, to the Assistant Government Agent at Kegalla or to the Settlement Officer, of a sum of Rupees Twelve only (Rs. 12), as the purchase amount of the said land; and whereas the said amount has been duly paid by the said claimant, he is hereby, in pursuance of the agreement aforementioned, declared to be the purchaser of the said land, as more fully described herein below.

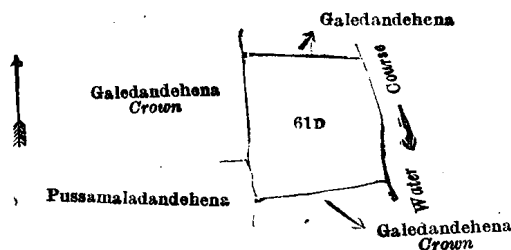
Description of the Land referred to.

The following lot situated in the village of Udugama, in the Galboda pattu of the Galboda korale of the Kegalla District, in the Province of Sabaragamuwa, as described in the annexed diagram:—

Block survey preliminary plan 164.

Lot.	Name of Land.	Extent, A. R. P.
61D ..	Galedandehena	0 3 4

and bounded as follows: on the north by Galedandehena sold to Kankanamalage Kalumenika under the Waste Lands Ordinances; on the east by a water-course; on the south by Galedandehena declared to be the property of the Crown under the Waste Lands Ordinances; and on the west by Pussamaladandehena (private), Galedandehena to be declared the property of the Crown under the Waste Lands Ordinances.



Surveyor-General's Office,
Colombo, January 9, 1922.

Scale of 4 Chains to an Inch.

G. K. THORNHILL,
for Surveyor-General.

February 25, 1922.

FREDERICK LEWIS,
Special Officer.

Kegalla S. O. No. 397.

Order under Section 4, Sub-section (1), of "The Waste Lands Ordinances of 1897, 1899, 1900, and 1903."

In the matter of the lands commonly called or known as Galedandehena, situate in the village of Udugama, in the Galboda pattu of the Galboda korale of the Kegalla District, in the Province of Sabaragamuwa, and of "The Waste Lands Ordinances of 1897, 1899, 1900, and 1903."

WHEREAS in pursuance of section 1 of the said Ordinances it was duly declared and notified on the 14th day of April, 1916, that if no claim to the lands commonly called or known as Galedandehena, situate in the village of Udugama, in the Galboda pattu of the Galboda korale of the Kegalla District, in the Province of Sabaragamuwa, containing in extent 2 roods and 4 perches, and shown as lots 61A and 61B in block survey preliminary plan 164 and in the annexed diagram, was made to Thomas Graham Willett, Special Officer appointed under section 28 of the said Ordinances, within the period of three months from the date specified in the said notice, such lands would be declared the property of the Crown, and dealt with on account of the Crown (*vide* Notice No. 5,818):

And whereas Kankanamalage Kalumenika made claim thereto, and Thomas Graham Willett and Frederick Lewis, Special Officers appointed under section 28 of the said Ordinances, made due inquiry into such claim; and whereas the said claimant and I, Frederick Lewis, one of the aforesaid Special Officers, came to an agreement in writing dated the 16th day of August, 1918, concerning the said lands, under section 4, sub-section (1), of the said Ordinances, whereby it was agreed that the said claimant should be declared the purchaser of the said lands upon payment, on or before the 16th day of September, 1918, to the Assistant Government Agent at Kegalla, of a sum of Rupees Eight only (Rs. 8), as the purchase amount of the said lands; and whereas the said amount has been duly paid by the said claimant, he is hereby, in pursuance of the agreement aforementioned, declared to be the purchaser of the said lands, as more fully described herein below.

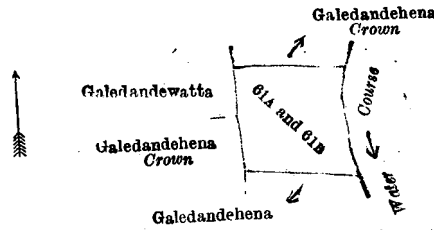
Description of the Lands referred to.

The following lots situated in the village of Udugama, in the Galboda pattu of the Galboda korale of the Kegalla District, in the Province of Sabaragamuwa, as described in the annexed diagram:—

Block survey preliminary plan 164.

Lot.	Name of Land.	Extent, A. R. P.
61A ..	Galedandehena	0 0 38
61B ..	Do.	0 1 6
		0 2 4

and bounded as follows: on the north by Galedandehena to be declared the property of the Crown under the Waste Lands Ordinances; on the east by a water-course; on the south by Galedandehena sold to Gallindamadagedara Hetuwa under the Waste Lands Ordinances; and on the west by Galedandehena to be declared the property of the Crown under the Waste Lands Ordinances, Galedandewatta claimed by Heratgedara Kalu Menika and another.



Surveyor-General's Office,
Colombo, January 9, 1922.

Scale of 4 Chains to an Inch.

G. K. THORNHILL,
for Surveyor-General.

February 25, 1922.

FREDERICK LEWIS,
Special Officer.

Order under Section 4, Sub-section (1), of "The Waste Lands Ordinances of 1897, 1899, 1900, and 1903," admitting Land to be Private Property.

In the matter of the land commonly called or known as Medapatana and Medapatana (reservation for road), situate in the village of Warakawa, in the Pasbage korale of the Uda Bulatgama division of the Kandy District of the Central Province, and of "The Waste Lands Ordinances of 1897, 1899, 1900, and 1903."

WHEREAS in pursuance of section 1 of the said Ordinances it was duly notified on the 17th day of May, 1918, that if no claim to the land commonly called or known as Medapatana and Medapatana (reservation for road), situate in the village of Warakawa, in the Pasbage korale of the Uda Bulatgama division of the Kandy District of the Central Province, containing in extent 3 acres 2 roods and 23 perches, and shown as lots 1 and 2 in preliminary plan 6,659, as described in the annexed certified diagrams therefrom, was made to the Assistant Government Agent of the Kandy District of the Central Province, within the period of three months from the date specified in such notice, such land would be declared the property of the Crown, and dealt with on account of the Crown (*vide* Notice No. 6,869) :

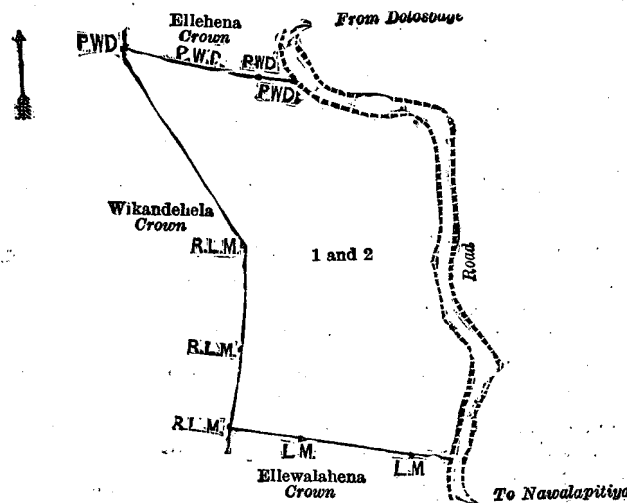
And whereas Jayasundara Mudiyanseelage Appuhamy, the late Registrar of Births, Deaths, and Marriages, of Warakawa, made claim thereto, and Thomas Graham Willett, Assistant Government Agent of the Kandy District of the Central Province, made due inquiry into such claim ; I do hereby admit the claim of the said claimant to lots 1 and 2 in preliminary plan No. 6,659, as more fully described herein below, under section 4, sub-section (1), of the said Ordinances.

Description of the Lands referred to.

The following lots situated in the village of Warakawa, in the Pasbage korale of the Uda Bulatgama division of the Kandy District of the Central Province, as described in the annexed diagram :—

Lot.	Name of Land.	Preliminary plan 6,659.	Extent, A. R. P.
1 ..	Medapatana	3 0 30
2 ..	Do. (reservation for road)	0 1 33
			3 2 23

and bounded as follows : on the north by Crown land called Ellehena and the high road from Dolosbage to Nawalapitiya ; on the south by Crown land called Ellewalahena ; on the east by the high road from Dolosbage to Nawalapitiya ; and on the west by Crown land called Wikandehela.



Surveyor-General's Office,
Colombo, December 19, 1916.

Scale of 4 Chains to an Inch.

G. K. THORNHILL,
for Surveyor-General.

June, 1, 1922.

H. J. L. LEIGH-CLARE,
Assistant Government Agent.

PRELIMINARY NOTICES.

Kurunegala Notice No. 8,174.

Notice under "The Waste Lands Ordinances of 1897, 1899, 1900, and 1903."

TAKE notice that unless within three months from September 1, 1922, the persons, if any, who claim any interest in the lands hereinafter mentioned or in any one or more of such lands or to some interest therein make claim in person or in writing to the said lands or any of them or to some interest therein to W. T. Stace, Esq., Special Officer appointed under section 28 of "The Waste Lands Ordinances of 1897, 1899, 1900, and 1903," at his office at Colombo :

Such Special Officer, in pursuance of the powers vested in him by the said Ordinances, will declare by writing under his hand that the said lands, or such of them as to which no claim has been made, are the property of the Crown.

W. T. STACE,
Special Officer.

NOTE.—A claim to a right of way over the said lands or any of them is a claim to an interest in the land or lands.

Description of the Lands referred to.

The following lots situated in the village of Talawa, in the Nikawagampaha korale of the Hiriyala hatpattu of the Kurunegala District, in the North-Western Province, as described in the annexed diagram :—

Block survey preliminary plan 1,879.

Lot.	Name of Land.	Extent, A. R. P.	Lot.	Name of Land.	Extent, A. R. P.
1 ..	Siyambalangomuwa-oya (part of)	5 2 2	24 ..	Tisbamba	2 0 1
2 ..	Oyadekekele	28 1 11	25 ..	Tisbamba (waste land) sanitary reserve	5 0 20
3 ..	Siyambalangomuwa-oya	2 0 35	28 ..	Bund reservation (waste land)	0 2 22
4 ..	Meegahahena, Oyagawahena, Wela-paulahena, Dekyayahena, Warahena, Galagawayaya	235 0 29	35 ..	Dewata and waste land (approach road to tank)	0 0 15
5 ..	Footpath	0 0 1	41 ..	Wekandapaulahena (reservation for bund)	3 1 16
6 ..	Minor road and reservation	3 0 25	42 ..	Minor road and reservation	2 3 6
7 ..	Channel	0 0 10	43 ..	Etamuwangalahena, Badahelayaya-hena	58 2 10
8 ..	Horow-ela (channel)	0 1 34	44 ..	Nagarayayehena, Keeriyagahahena, Kalutotawalagawahena	89 3 36
10 ..	Talawe-ela (stream)	4 1 32	45 ..	Talawewa (tank and bund)	55 2 35
12 ..	Palugahahenyaya alias Minipitiya-henyaya, Wetiwalahenyaya	132 1 23	46 ..	Potane-ela (stream)	0 2 16
13 ..	Road	0 0 16	48 ..	Kurunduyaya, Warayaya, Kanapadda-ela henyaya	162 0 3
14 ..	Minipittaniya (cemetery)	0 0 36	49 ..	Kanapaddaelahenyaya Kurunduyaya	10 0 14.8
18 ..	Cart track	2 1 9	50 ..	Kanapaddaelahenyaya, Kurunduyaya	77 0 10
19 ..	Road	0 0 38			
22 ..	Cart track	0 0 27			
23 ..	Para-addarahena	1 1 5			
					884 0 17.8

and bounded as follows : on the north by part of Siyambalangomuwa-oya (the village limits of Obadayagama, Molayagama, the boundary of the Negampaha korale of the Anuradhapura District) ; on the east by the village limit of Katupatwewa, Pallekele forest reserve ; on the south by Pallekele forest reserve, the village limit of Potana ; on the west by the village limits of Taranagollagama, Henakgama, and Talandapitiya.

NOTE.—The following lots lying within the above-mentioned boundaries are excluded from this notice, and their aggregate acreage of 44 acres 1 rood and 15 perches is not included in the acreage of 884 acres and 17.8 perches given above :—

Block survey preliminary plan 1,879.

Lot.	Name of Land.	Extent, A. R. P.	Lot.	Name of Land.	Extent, A. R. P.
A 9 ..	Talawepuranawelyaya	17 1 27	A 32 ..	Meegahawatta	0 0 9
A 11 ..	Talawewela	0 0 13	A 33 ..	Wekanda Kehelkotuwa	0 0 10
A 20 ..	Talawawelyaya	10 0 23	A 34 ..	Meegahawatta	0 0 7
A 21 ..	Kamata (threshing-floor)	0 3 22	A 36 ..	Wekandawadakahagollewatta	0 0 27
A 24 ¹ / ₂ ..	Kosgahawatta	1 3 35	A 37 ..	Do.	0 0 5
A 26 ..	Tisbambelagawatta	1 0 10	A 38 ..	Wekandekottagahawatta	0 1 32
A 27 ..	Gangoda	6 2 11	A 39 ..	Do.	0 3 5
A 29 ..	Wekanda, Dambagahamulawatta	0 1 18	A 40 ..	Wekandekongahawatta	0 0 25
A 30 ..	Do.	0 1 6	47 ..	Pahalapansalawela	3 3 4
A 31 ..	Kehelkotuwa	0 0 6			
					44 1 15

[For Diagram see page 1059.]

Kurunegala Notice No. 8,175.

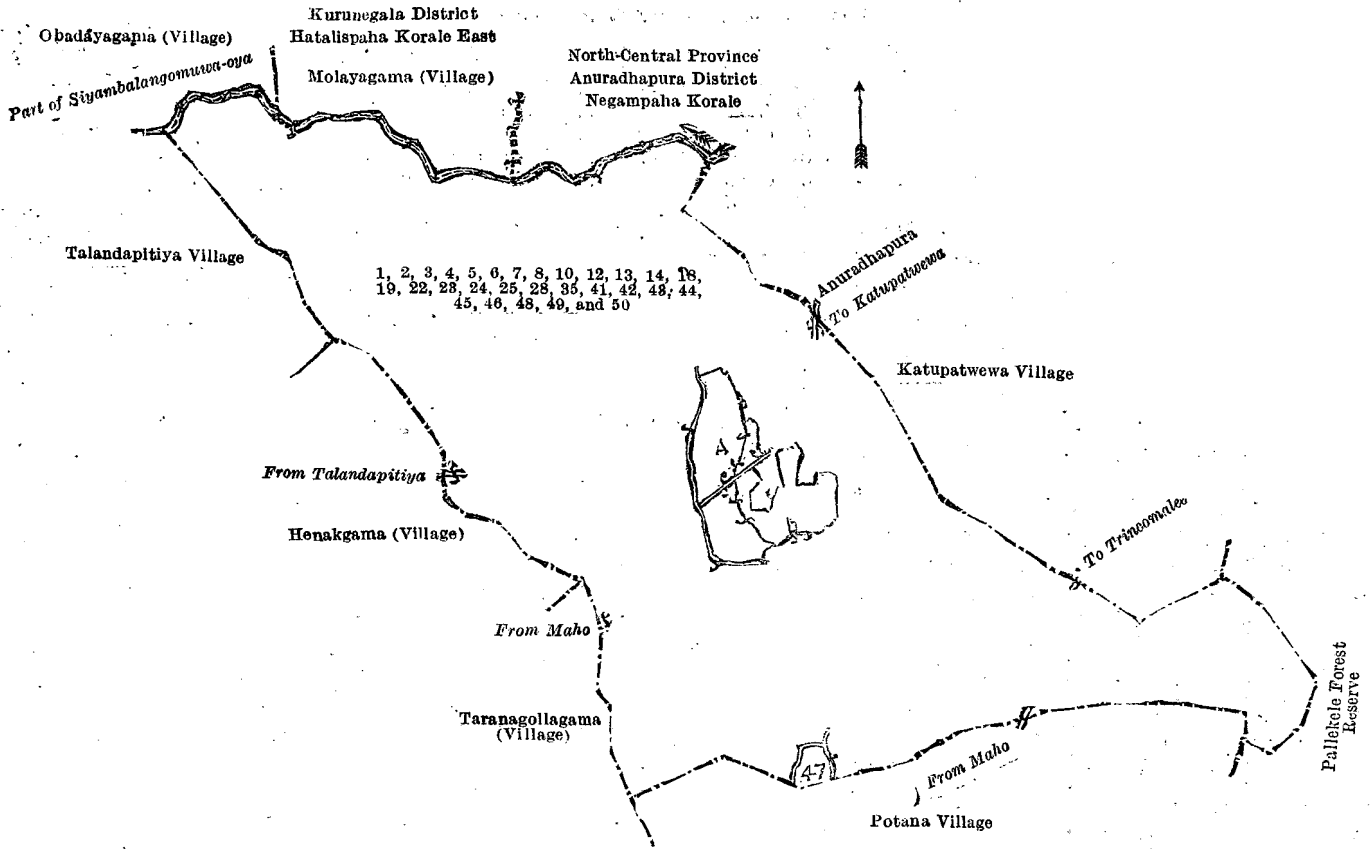
Notice under "The Waste Lands Ordinances of 1897, 1899, 1900, and 1903."

TAKE notice that unless within three months from September 1, 1922, the persons, if any, who claim any interest in the lands hereinafter mentioned or in any one or more of such lands or to some interest therein make claim in person or in writing to the said lands or any of them or to some interest therein to W. T. Stace, Esq., Special Officer appointed under section 28 of "The Waste Lands Ordinances of 1897, 1899, 1900, and 1903," at his office at Colombo :

Such Special Officer, in pursuance of the powers vested in him by the said Ordinances, will declare by writing under his hand that the said lands, or such of them as to which no claim has been made, are the property of the Crown.

W. T. STACE,
Special Officer.

NOTE.—A claim to a right of way over the said lands or any of them is a claim to an interest in the land or lands.



Surveyor-General's Office,
Colombo, June 6, 1922.

Scale of 32 Chains to an Inch.

Kurunegala S. O. 55—1922.

C. H. VINCE,
for Surveyor-General.

Description of the Lands referred to.

The following lots situated in the village of Potana, in the Nikawagampaha korale of the Hiriyala hatpattu of the Kurunegala District, in the North-Western Province, as described in the annexed diagram:—

Block survey preliminary plan 1,878.

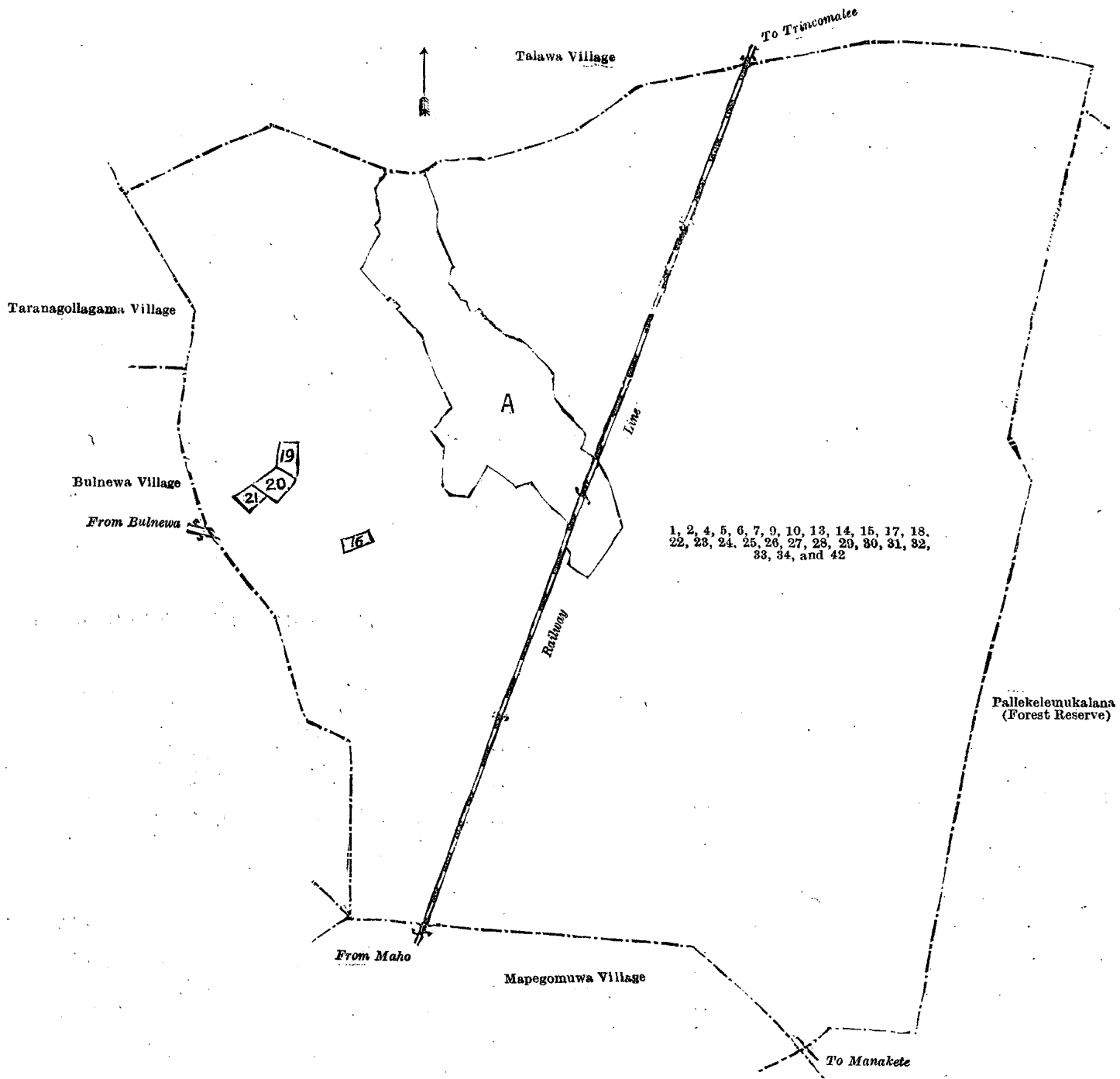
Lot.	Name of Land.	Extent, A. R. P.	Lot.	Name of Land.	Extent, A. R. P.
1 ..	Wattagawayaya, Wanumareyaya, Siyambalagahamulayaya, Pahalayayehena, and Kolongahamulahena ..	111 0 14	23 ..	Palugahamulla and Attanduwawakele ..	7 0 15
2 ..	Potanawagala-ela (stream) ..	0 1 14	24 ..	Gansabhawa road and reservaticn... ..	4 2 21
4 ..	Munamalgahayayehena ..	1 1 27	25 ..	Migahamulahena (bund reservation) ..	4 1 20
5 ..	Potana-ela (stream) ..	2 0 26	26 ..	Demodarawewa (tank and bund) ..	39 1 19
6 ..	Siyambalagahamulahena ..	1 2 7	27 ..	Diulgahamulahena ..	6 3 12
7 ..	Batalagodayaya, Munamalgahayayehena, and Siyambalagahamulahena ..	55 0 25	28 ..	Karambawelgolla and Horowwewakele ..	7 1 11
9 ..	Mimatawidapuyaya, Mahamunayaya, Galatibuyaya, Dewilgahamulahena, and Welangahamulahena ..	313 0 24	29 ..	Horow-ela (stream) ..	2 0 31
10 ..	Wewapaulawattehena, Migahamulahena, and Kolongahamulahena ..	17 3 17	30 ..	Karambagollehena and Horowwewakele ..	1 0 27
13 ..	Penelagahamulahena (bund reservation) ..	0 2 29	31 ..	Mudunapitayaya and Elagawayayehena ..	39 3 29
14 ..	Alutwewa (tank and bund) ..	4 3 22	32 ..	Katupitayaya alias Mudunapitayayehena ..	52 3 27
15 ..	Penelagahamulahena (bund reservation) ..	0 0 24	33 ..	Mudunapitayayehena ..	11 2 21.6
17 ..	Do. (do.) ..	0 0 14	34 ..	Siyambalagahamulahena and Kolongahamulahena ..	5 3 30.7
18 ..	Pansalawewa (tank and bund) ..	2 2 13	42 ..	Kongahamulahena, Munhena, and Batalagodahena ..	18 1 34.2
22 ..	Footpath ..	0 0 9			713 0 3.5

and bounded as follows: on the north by the village limit of Talawa; on the east by the village limit of Talawa, Pallekelemukalana (forest reserve); on the south by Pallekelemukalana (forest reserve), the village limit of Mapegomuwa; on the west by the village limit of Bulnewa, the village limit of Taranagollagama.

NOTE.—The following lots lying within the above-mentioned boundaries are excluded from this notice, and their aggregate acreage of 43 acres 2 roods and 9 perches is not included in the acreage of 713 acres and 3 5 perches given above:—

Block survey preliminary plan 1,878.

Lot.	Name of Land.	Extent, A. R. P.	Lot.	Name of Land.	Extent, A. R. P.
A 3 ..	Potanawela and Ihalapansalawela	35 3 32	A 40 ..	Siyambalagahakumbura	0 2 3 6
A 11 ..	Nikagahakumbura	2 3 9	A 41 ..	Ehalagahakumbura	0 0 25 1
A 12 ..	Kongahamulakamata	0 2 29	16 ..	Pansalakumbura	0 1 21
A 35 ..	Dambagahakumbura	0 0 24 2	19 ..	Do.	0 2 39
A 36 ..	Ihalakumbura	0 0 10 7	20 ..	Potanapansalawatta	0 3 17
A 37 ..	Nikagahakumbura	0 0 18	21 ..	Pansalapathaha	0 1 35
A 38 ..	Do.	0 1 15 3			
A 39 ..	Nikagahakumbura and Kankanankumbura	0 1 10 1			43 2 9



Surveyor-General's Office,
Colombo, July 6, 1922.

Scale of 16 Chains to an Inch.

Kurunegala S. O. 56—1922.

C. H. VINCE,
for Surveyor-General.

LAND SALES IN THE SOUTHERN PROVINCE.

No. 3,945, S. P.—The Government Agent, Southern Province, will on Tuesday, October 17, 1922, at 1 p.m., at his office in Galle Kachcheri, put up to auction, for sale or settlement, or will otherwise dispose of, the under-mentioned portions of Crown land, in accordance with the regulations of Government regarding land sales. Twenty-seven allotments of land situated in the Talpe pattu division of the Galle District of the Southern Province.

Preliminary plan 11,626. Village—Malalgodapitiya north. Claimant—Crown.				Extent.	Upset price
Lot.	Name of Land.	Name of Applicant.	Description.	A. R. E.	per acre, Rs.
4	Hattotuwegewattegodaihalakele	K. H. Don Salmon of Digoda and K. H. Carolis of Malalgodapitiya	Jungle	3 3 6	50
Preliminary plan 11,808. Village—Polpogoda. Claimant—Crown.					
1	Indikatudeniyegeoda	G. Karolis of Polpogoda	Chena	1 0 13	52.50
1A	Indikatudeniyegeoda <i>alias</i> Indikatudeniyeawatta	G. Karolis of Polpogoda	Native garden Plantation	0 0 7	50 8
Claimant—Crown.					
2	Indikatudeniyegeoda	G. Karolis of Polpogoda	Chena (not for sale)	0 0 9	—*
Preliminary plan 11,896. Village—Nabadawa. Claimant—Crown.					
1	Nekatigeudumullegeoda	K. G. Charles Jayasekara of Beranagoda	Jungle and chena	2 0 4	52.50
Preliminary plan 11,900. Village—Nabadawa. Claimant—Crown.					
1	Weewarugoda <i>alias</i> Kapurudeniyegeoda	Rev. Amunugama Sirinivasa of Walawe	Low jungle (not for sale)	1 0 37	—*
2	Do.	do.	Low jungle	0 3 37	51
3	Kandegodawattegeoda <i>alias</i> Kapurudeniyegeoda	Andrawitagamage Elias of Nabadawa	Chena	1 0 15	51
4	Do.	do.	Chena (not for sale)	0 1 31	—*
Preliminary plan 11,947. Village—Udubettawa. Claimants—(1) Bentotage Guneris, (2) ditto Sinho Appu, (3) ditto William, (4) Ellewalakankanange Carolis, all of Udubettawa.					
1	Pedimella-addaradeniya	Ellewalakankanange Carolis and Bentotage Sinho Appu, both of Udubettawa	Contains rubber Plantation	0 2 16	50 17.20
Claimant—Crown.					
2	Pedimella-addaradeniya	Ellewalakankanange Carolis and Bentotage Sinho Appu, both of Udubettawa	Chena Plantation	0 3 32	50 9.20
Claimant—(1) Bentotage Guneris, (2) ditto Sinho Appu, (3) ditto William, (4) Ellewalakankanange Carolis, all of Udubettawa.					
3	Pedimella-addaradeniya	Ellewalakankanange Carolis and Bentotage Sinho Appu, both of Udubettawa	Contains rubber Plantation	0 1 18	50 8.80
Claimant—Crown.					
4	Pedimella-addaradeniya	Ellewalakankanange Carolis and Bentotage Sinho Appu, both of Udubettawa	Chena	0 2 0	50.25
Preliminary plan 11,991. Village—Howpe. Claimant—Crown.					
1	Etambagodakele	Ganegoda Appu of Kahanda.	Low jungle	1 0 3	55
2	Do.	do.	Low jungle (not for sale)	0 0 23	—*
3	Do.	do.	Low jungle	0 3 18	57.50
Preliminary plan 12,009. Village—Polpogoda. Claimant—Crown.					
1	Welideniyekanda <i>alias</i> Welideniyekanda-addara	Dolamullege Hinri Babun Silva of Polpogoda	High jungle	2 0 1	60
Preliminary plan 12,038. Village—Malalgodapitiya south. Claimant—Crown.					
1	Galketiyeekanda	M. B. Nonis Silva of Ahangama	Chena	1 3 9	51.50
Claimant—Nil.					
2	Galketiyeekanda	M. B. Nonis Silva of Ahangama	Chena (not for sale)	—	—†
Preliminary plan 12,039. Village—Malalgodapitiya south. Claimant—Lanumoderage Saradias Appu.					
1	Ratindeniyeewatta	Lanumoderage Saradias Appu of Malalgodapitiya	Contains coconut Plantation	0 2 33	50 8.10
Preliminary plan 12,059. Village—Walpola. Claimant—Crown.					
1	Magawatta-addaragoda	D. H. Gunasekara, Wahalakananke	Low jungle	0 3 39	55
2	Do.	do.	do. (not for sale)	0 2 19	—*
Preliminary plan 12,068. Village—Walpola. Claimant—Crown.					
1	Talgahaowita	—	Owita	0 1 22	80

Lot.	Name of Land.	Name of Applicant.	Description.	Extent.			Upset price per acre, Rs.
				A.	R.	P.	
Preliminary plan 12,048. Village—Imaduwa. Claimant—Crown.							
1	Acharigewattegoda <i>alias</i> Imaduwakanda	E. R. Panangala of Pettigalawatta, Galle	Low jungle	1	0	20	52
2	Acharigewatta	Claimants—(1) G. A. Ernest Silva, (2) Tembilyagoda. E. R. Panangala of Pettigalawatta, Galle	Native garden Plantation	0	1	12	50 7.80
Preliminary plan 12,078. Village—Tellambure. Claimant—Babarendege Isanhamy of Tellambure.							
1	Nawatawattepitakele	—	Native garden Plantation	0	1	8	56 5.10
2	Do.	—	do. (not for sale)	0	0	33	—*
Claimant—Crown.							
3	Danduwanagodakanda	—	Chena	0	1	32	56
Claimants—(1) Babarendege Isanhamy, (2) ditto Andris Silva, both of Tellambure.							
4	Danduwanagodakanda	—	Native garden Plantation	0	0	31	56 7
Preliminary plan 12,082. Village—Kottawa. Claimant—Crown.							
1	Batalandegoda	Kottawa Gamage Karolis of Kottawa	Chena	1	0	0	56†
2	Do.	S. Alexander Appu of Kottawa	Chena	1	3	25	56†
3	Do.	do.	Chena (not for sale)	0	0	13	—*
Preliminary plan 12,085. Village—Udumalagala. Claimant—Crown.							
1	Kosgahatenna <i>alias</i> Dolamulgoda	Udumalagala Gamage Udasihamy of Udumalagala	Chena	0	3	24	51
2	Do.	do.	do. (not for sale)	0	1	3	—*
Claimants—(1) D. L. Settohamy, (2) U. G. Udasihamy, (3) ditto Andris, all of Udumalagala.							
3	Kosgahatenna <i>alias</i> Dolamulgoda	Udamalagala Gamage Udasihamy of Udumalagala	Chena Plantation	0	0	14	50 1.95
Preliminary plan 12,086. Village—Udumalagala. Claimant—Crown.							
1	Kosgahakanatta <i>alias</i> liyaddegoda	Berawa-Udumalagala Gamage Andris of Udumalagala	Chena	0	3	27	51
Claimant—Nil.							
2	Kosgahakanatta <i>alias</i> liyaddegoda	Berawa-Udumalagala Gamage Andris of Udumalagala	Chena (not for sale)	—	—	—	—†

* Reservation.

† Land unclaimed by Crown.

‡ With mining rights at Rs. 156 per acre.

Further information regarding these lands can be obtained from the Government Agent, Southern Province, and their plans from the Surveyor-General.

Colonial Secretary's Office,
Colombo, August 24, 1922.

B. HORSBURGH,
Acting Colonial Secretary.

No. 3,946, S. P.—The Government Agent, Southern Province, will on Tuesday, October 24, 1922, at 1 P.M., at his office in Galle Kachcheri, put up to auction, for sale or settlement, or will otherwise dispose of, the under-mentioned portions of Crown land, in accordance with the regulations of Government regarding land sales. Eight allotments of land situated in the Wellaboda pattu division of the Galle District of the Southern Province.

Lot.	Name of Land.	Name of Applicant.	Description.	Extent.			Upset price per acre, Rs.
				A.	R.	P.	
Preliminary plan 11,182. Village—Magala south.							
4	Angulugallekele	Ilandaridewa Simaris	Patana	1	0	2	105
Preliminary plan 11,584. Village—Karadeniya.							
2	Indigahaudumulla	Pattinihakuru Marisian of Karadeniya.	Jungle	0	3	35	80
Preliminary plan 11,659. Village—Magala south.							
1	Ketakerellagahamanana <i>alias</i> Delgahagoipalamanana	Punchahakuru Isaneris	Patana	1	0	11	90
3	Delgahagoipalamanana <i>alias</i> Ketakerellagahamanana	Ilandaridewa Jygonis of Karadeniya	do.	0	3	35	90
Preliminary plan 11,727. Village—Mahagangoda.							
1	Karuwalabedda <i>alias</i> Dehigahabedda	J. A. Wijenayaka of Godagama	Chena	0	0	22	—*
2	Do.	do.	Jungle	4	3	4	—†
3	Do.	G. S. de Silva of Dangedara	do.	4	0	2	—†
4	Do.	V. A. Wijenayaka of Godamaga	do.	3	0	19	—†
5	Do.	do.	do.	0	0	32	—*
6	Karuwalabedda <i>alias</i> Kekirigahaudumulladehigahabedda	do.	do.	0	1	1	—*
7	Do.	D. J. D. Gurusinha of Godagama	do.	4	0	4	—†
8	Do.	Bovitantiri Uderis of Mahagangoda	do.	2	0	2	—†
9	Do.	do.	do.	0	1	19	—†
10	Do.	do.	do.	3	0	3	—†
Preliminary plan 11,766. Village—Godagama.							
1	Madunkumburemanana	M. John of Weragoda	Patana	0	1	9	75
2	Do.	do.	do.	0	0	24	—*
3	Wamatawalabedda	do.	Jungle	3	0	7	90
4	Do.	M. John for E. D. Madanayaka of Weragoda	do.	3	0	21	85

Lot.	Name of Land.	Preliminary plan 11,901. Village—Ambana.		Extent. A. R. P.	Upset price per acre, Rs.
		Name of Applicant.	Description.		
2	Elakalamulla	Boddivalamarage Coranels of Polgahawela	Deniya	1 0 2	65

* Reservation (not for sale).

† These lots will be reserved.

Further information regarding these lands can be obtained from the Government Agent, Southern Province, and their plans from the Surveyor-General.

Colonial Secretary's Office,
Colombo, August 26, 1922.

B. HORSBURGH,
Acting Colonial Secretary.

No. 3,947, S. P.—The Government Agent, Southern Province, will on Thursday, November 9, 1922, at 1 P.M., at his office in Galle Kachcheri, put up to auction, for sale or settlement, or will otherwise dispose of, the under-mentioned portions of Crown land, in accordance with the regulations of Government regarding land sales. Eighteen allotments of land situated in the Bentota-Walallawiti korale division of the Galle District of the Southern Province.

Lot.	Name of Land.	Preliminary plan 11,740. Village—Kelantotuwa. Claimant—Crown.		Extent. A. R. P.	Upset price per acre, Rs.
		Name of Applicant.	Description.		
2	Kelantotawakanda	C. Kumbalatarata	Low jungle	4 0 32	110
Preliminary plan 11,989. Village—Uragaha. Claimant—Crown.					
1	Patuwegodakele	Alutjage Don Eliyas of Bentota	Low jungle	1 3 38	55
2	Do.	Nambukara Helambage Jemeris Nicholas Senaratna of Bentota	do.	2 0 8	55
3	Do.	Nambukara Helambage Lavaneris Martell Senaratna of Bentota	High jungle	1 3 18	55
4	Do.	do.	Low jungle	0 0 35	—*
Claimant—Liyana Gamage Podisan Appu.					
5	Elaegodawatta	Nambukara Helambage Lavaneris Martell Senaratna of Bentota	Garden	0 2 23	50
6	Do.	do.	Plantation	—	53.20
Claimant—L. P. A. Wickremaratna, Korale Arachchi of Kosgoda.					
7	Elaegodakumbura	Nambukara Helambage Lavaneris Martell Senaratna of Bentota	Garden	0 1 20	50
Claimant—K. B. John Sinno.					
8	Elaegodakumbura	—	Plantation	—	2
Claimant—Crown.					
9	Patuwegodakele	—	Paddy field	0 1 30	50
Claimant—K. B. John Sinno.					
10	Elaegodatuduwa	—	Low jungle	2 3 16	50
Claimant—Udugamasurige Aron Appu.					
11	Patuwegodawatta-addarawita	—	Garden	0 1 9	50
12	Patuwegodawatta-addarawita	—	Native garden	0 0 23	50
Preliminary plan 12,077. Village—Migaspititiya. Claimant—Tommayahakuru Sindirisa.					
1	Olluwapannakanda-addarawatta	Subayahakuru Suina of Uragasmanhandiya	Paddy field	0 2 28	50
Claimant—Crown.					
2	Olluwapannakanda-addarawatta	Subayahakuru Suina of Uragasmanhandiya	Garden	1 0 39	50
3	Do.	do.	Plantation	—	207
Claimant—Crown.					
4	Do.	do.	Open land	0 0 30	—*
5	Delgahakele alias Olluwapannakanda-addarakele	do.	Low jungle	0 0 19	—*
6	Do.	do.	do.	1 0 8	60
Claimants—(1) S. H. Ionisa, (2) T. H. Neris.					
7	Millagahawatta alias Olluwapannakanda-addarawatta	Subayahakuru Suina of Uragasmanhandiya	Garden	0 1 39	50
Claimants—(1) S. H. Ionisa, (2) S. H. Suina.					
8	Millagahawatta alias Olluwapannakanda-addarawatta	Subayahakuru Suina of Uragasmanhandiya	Plantation	—	19
Claimant—Crown.					
9	Millagahawatta alias Olluwapannakanda-addarawatta	Subayahakuru Suina of Uragasmanhandiya	Garden	0 1 20	50
Claimant—Crown.					
10	Millagahawatta alias Olluwapannakanda-addarawatta	Subayahakuru Suina of Uragasmanhandiya	Plantation	—	180
Claimant—Crown.					
11	Millagahawatta alias Olluwapannakanda-addarawatta	Subayahakuru Suina of Uragasmanhandiya	Open land	0 0 27	—*
Claimants—(1) S. H. Ionisa, (2) S. H. Suina.					
12	Millagahawatta alias Olluwapannakanda-addarawatta	Subayahakuru Suina of Uragasmanhandiya	Garden	1 0 0	50
Claimant—A. D. Alwis Appuhami of Dope.					
1	Hipanwela-addarawela-pawarapala	A. D. Alwis Appuhami of Dope	Jungle	0 3 34	52
Claimant—A. D. Alwis Appuhami of Dope.					
* Reservation (not for sale).					
Plantation .. — 12.75					

Further information regarding these lands can be obtained from the Government Agent, Southern Province, and their plans from the Surveyor-General.

Colonial Secretary's Office,
Colombo, August 24, 1922.

B. HORSBURGH,
Acting Colonial Secretary.

LAND SALES IN THE NORTHERN PROVINCE.

No. 951, N. P.—The Assistant Government Agent, Mannar, will on Friday, October 13, 1922, at 3 P.M., at the Village Committee building at Iranai-Illuppaikulam, put up to auction, for sale or settlement, or will otherwise dispose of, the under-mentioned portions of Crown land, in accordance with the regulations of Government regarding land sales. Twenty-five allotments of land situated in the Metkumulai of Mantai division of the Mannar District of the Northern Province.

Lot.	Name of Land.	Name of Applicant.	Description.	Extent.			Upset price per acre, Rs.
				A.	R.	P.	
Preliminary plan 5,581. Village—Kakkayankulam.							
1	Kilkadu	Abdul Cader Seylapathi	Jungle suitable for paddy cultivation	1	3	39	17.50
2	Do.	Mohideen Pichchai Levvaikanni	do.	2	0	8	17.50
3	Do.	Thana Kappalarpichchai	do.	10	3	36	17.50
4	Do.	Assan Ussan Navuther	do.	1	0	22	17.50
5	Do.	M. Mohamradu Sultan	do.	2	2	0	17.50
6	Do.	—	Reservation for cart track	0	3	10	—*
7	Do.	Assanar Mathar Pichchai	Jungle suitable for paddy cultivation	1	3	15	17.50
8	Do.	K. Mohamradu Ussan Saibo	do.	1	2	30	17.50
9	Do.	K. M. Ussan Saibo	do.	4	1	1	17.50
10	Do.	M. Nakooran	do.	1	3	27	17.50
11	Kakkayanvulattupuravayal	M. Mohideentamby	do.	1	3	24	17.50
12	Elawakka	do.	Stream	0	1	18	17.50
13	Kakkayankulattupuravayal	do.	Jungle suitable for paddy cultivation	2	2	10	17.50
14	Kaddukkani	M. Mohideen Kappudaiyar	do.	4	0	31	17.50
Preliminary plan 5,582. Village—Sinna Arasankulam.							
1	Kaddukkani	M. Assanar	Chena	4	2	5	16
2	Do.	A. Seiyadu	do.	3	2	32	16
Preliminary plan 5,585. Village—Talaiyankulam.							
1	Kuwilankulamvuravayalkadu	S. Ahamadu	Jungle fit for paddy cultivation	2	0	12	17
Preliminary plan 5,586. Village—Pokkarvanni.							
1	Kankanikulathupuravayal	M. Meerasaibu	Jungle fit for paddy cultivation	2	2	33	17.50
2	Karampaikadu	M. Meyadeen Kappudiyar	Chena cultivated with paddy in patches	2	0	2	17.50
3	Do.	M. K. Mohamradu Cassim	do.	2	2	36	17.50
Preliminary plan 5,601. Village—Villiyakulam.							
1	Villiyakulathuraiyalkeelkadu.	A. Murukesu	Jungle suitable for paddy cultivation	5	2	16	17.50
2	Villiyankulampuravayalkadu	M. Culandavelu	do.	1	1	23	17.50
3	Kurumankadu	V. Saravanamuttu	do.	1	2	11	17.50
4	Villiyakulathupuravayalkadu	A. Kandiah	do.	2	0	29	17.50
5	Do.	—	Reservation for path	0	0	12	—*

* Not for sale.

Further information regarding these lands can be obtained from the Assistant Government Agent, Mannar, and plans of them from the Surveyor-General.

Colonial Secretary's Office,
Colombo, August 30, 1922.

B. HORSBURGH,
Acting Colonial Secretary.

LAND SALES IN THE NORTH-CENTRAL PROVINCE.

No. 2,228, N.C. P.—The Government Agent, North-Central Province, will on Monday, October 16, 1922, at 1 P.M., at his office at the Anuradhapura Kachcheri, put up to auction, for sale or settlement, or will otherwise dispose of, the under-mentioned portions of Crown land, in accordance with the regulations of Government regarding land sales. Twenty-nine allotments of land situated in the Nuwaragam palata division of the Nuwarakalawiya district of the North-Central Province.

Lot.	Name of Land.	Name of Applicant.	Description.	Extent.			Upset price per acre, Rs.
				A.	R.	P.	
Final village plan 573. Village—Kirigollewa in Kadawat korale.							
22c	Yoda-ela-addaralandukele <i>alias</i> Diulgahaidama	S. G. Badarala of Wadiwewa	Low jungle	6	0	20	25
Final topo preliminary plan 2. Village—Kuda Nikawewa in Willachchiya korale.							
1A	Kongahahena	K. Apurala	Chena	1	0	13	16
Final village plan 586. Village—Urapinuwewa in Kende korale.							
1K	Urapinuwewekele	T. Kiriya, Vel-Pediya	Chena	0	0	33	22
1M	Do.	do.	do.	0	3	23	22
1N	Do.	Waiyaliyage Sella and another	do.	1	1	17	22
1 O	Do.	do.	do.	1	3	39	22

Lot.	Name of Land.	Name of Applicant.	Description.	Extent.			Upset price. per acre, Rs.
				A.	R.	P.	
1P	Kongahaidama	Kadirage Naida	Chena	1	0	23	22
1Q	Do.	do.	do.	2	0	13	22
1R	Urapinuwewekele	N. V. Puncha	do.	0	0	18	22
1S	Do.	Naida Vidanapediyage Puncha	do.	0	1	24	22
1T	Do.	T. Kiriya, Vel-Pediya	do.	0	2	11	22
1U	Do.	do.	do.	0	1	18	22
1V	Do.	Waiyaliyage Sella	do.	0	3	6	22
1W	Do.	do.	do.	0	0	36	22
1X	Do.	Kapuwa Pedyage Naida	do.	0	2	13	22
1Y	Do.	do.	do.	0	1	23	22
1Z	Do.	Waiyaliyage Kadira	do.	0	0	16	22
1AA	Do.	do.	do.	0	3	16	22
7E	Urapinuwewekele <i>alias</i> Wellagawamukalana	Waiyaliyage Sella	Forest	1	2	0	22
7G	Do.	do.	do.	1	2	5	22
Final village plan 609. Village—Kudagama in Kende korale.							
6E	Godawalamukalana <i>alias</i> Elatpatwewekele	K. Wannihami, Vel-Vidane and six others	do.	8	1	26	21
Final village plan 640. Village—Galenbindunuwewa in Kadawat korale.							
5E1	Kudagamakele	Silpa Panikkiyage Baiya	Paddy	0	3	28	25
Final village plan 110. Village—Kulikkadda in Kadawat korale.							
3T	Kulikkadakele	W. Kadirate and another	Open land	1	0	37	24
3Q	Do.	do.	do.	0	1	23	24
3N	Do.	do.	do.	4	1	7	24
3R	Do.	Velate <i>ex</i> Vel-Vidanalage Nanhami	do.	4	0	4	24.50
3U	Do.	V. Bandate of Wiralmorippuwa	Paddy field	2	0	30	18
3W	Do.	—	Open land	0	2	20	21
3N1	Do.	—	do.	0	2	8	21

Further particulars regarding these lands can be obtained from the Government Agent, North-Central Province, and plans of them from the Surveyor-General.

Colonial Secretary's Office,
Colombo, August 24, 1922.

B. HORSBURGH,
Acting Colonial Secretary.

No. 2,229, N.C. P.—The Government Agent, North-Central Province, will on Friday, October 20, 1922, at 1 P.M., at his office at the Anuradhapura Kacheheri, put up to auction, for sale or settlement, or will otherwise dispose of, the under-mentioned portions of Crown land, in accordance with the regulations of Government regarding land sales. Twenty-nine allotments of land situated in the Nuwaragam palata division of the Nuwarakalawiya district of the North-Central Province.

Lot.	Name of Land.	Name of Applicant.	Description.	Extent.			Upset price per acre, Rs.
				A.	R.	P.	
Final village plan 56. Village—Nagadaranewa in Kadawat korale.							
2AG	Nagadaranewakele	V. G. Kadirate	Jungle	2	1	31	23
2AI	Do.	—	Paddy field (encroachment by Ukkurala, <i>ex</i> Vel-Vidane)	0	0	9	21
2AJ	Ditto <i>alias</i> Palugahaidama	—	Paddy field (encroachment by V. Bandate)	0	0	27	21
2AK	Do.	V. G. Velate	Jungle	3	0	27	23
2AL	Nagadaranewakele	K. A. Ukkurala, Vel-Vidane	do.	3	3	29	24
2AO	Do.	—	Paddy field (encroachment by Sella Wannihamy of Palugollewa)	0	0	14	21
2AR	Nagadarnewaihalawewakele	P. Mudalihamy	Jungle	1	3	37	23
2AS	Nagadaranewakele <i>alias</i> Ihalawewakele	Velategamaralage Kadirate	New clearing	3	2	11	24.50
2AU	Ditto or Diulgahakele	U. G. Velate	Jungle	1	3	33	23
Final village plan 566. Village—Helambagaswewa in Kadawat korale.							
3E	Weeragahaidama	N. Tikirala	Jungle	3	1	3	23
3F	Palugamekele	do.	do.	1	0	24	23
3H	Helambagaswewakele	Wannihamige Kapuruhamy and another	New clearing	4	3	12	27
3I	Do.	Wannihamige Ukku Banda and another	do.	2	0	4	21
4B	Kudagamakele	K. Gamarala and 5 others	do.	4	1	33	27
6D	Palugahaidama	B. K. Mohottala and another	Jungle	2	0	18	23
Final village plan 634. Village—Mahadiulwewa in Kadawat korale.							
1AP	Palukandawewakele	K. G. Kirihamy	Jungle	2	0	4	25
1AQ	Diulgaswewakele	K. Kapurala	do.	2	3	34	25
1AR	Palukandawewakele	R. V. V'ge Bandate and another	Chena	4	3	32	23
1AS	Do.	K. Vederalage Seerala	Paddy field	2	0	14	23
1AT	Diulgaswewakele	W. G. Punchirala, Vel-Vidane and another	Chena	5	0	13	23
1AU	Helembagahaidama	W. Punchirala, Vel-Vidane	Jungle	3	0	10	23

Lot.	Name of Land.	Name of Applicant.	Description.	Extent.		Upset price per acre, Rs.
				A.	R. P.	
IAY	Mahadiulwewakele ..	S. M. W. Appuhamy, Registrar ..	Jungle ..	1	0 4	23
IAX	Amunewetiya <i>alias</i> Maha-diulwewakele ..	do. ..	do. ..	1	0 0	24
IAX	Dambagahaidama ..	do. ..	do. ..	1	0 6	23
IAY	Kahatagahaidama ..	M. V. Kirihamy, Lekama ..	do. ..	1	0 6	24
IAX	Mahawelaweddibima ..	— ..	Paddy field (encroachment by U. Tikirala)	0	1 7	21
IBA	Mahadiulwewakele ..	D. M. Kapuru Banda ..	Jungle ..	4	3 27	27
IBB	Kurundugahaidama ..	W. Pinhamy ..	do. ..	1	0 20	27
IBC	Palukandawewekeie <i>alias</i> Diulgaswewakele ..	— ..	do. ..	4	0 38	25

Further particulars regarding these lands can be obtained from the Government Agent, North-Central Province, and plans of them from the Surveyor-General.

Colonial Secretary's Office,
Colombo, August 26, 1922.

B. HORSBURGH,
Acting Colonial Secretary.

LAND SALES BY THE SETTLEMENT OFFICER.

CENTRAL PROVINCE.

No. 6,317, S. O.—On Monday, October 23, 1922, at 12 noon, the Land Settlement Officer will put up for sale or settlement, at Akuramboda Camp, the under-mentioned portions of Crown land, on the terms authorized by Government. Eleven allotments of land situated in the Udugoda Udasiya pattu of Matale North division of the Matale District of the Central Province.

Lot.	Name of Land.	Name of Claimant.	Description.	Extent.	
				A.	R. P.
22	Meegahamulapillewa ..	(1) Durayalagedara Pina, (2) Menika, (3) Guruwa, (4) Dingiri, (5) Consolidated Rubber Estate Co.	Chena ..	0	3 30
25	Ganimahena ..	Crown ..	Chena (reservation for cemetery)	1	0 0
54	Godawelahena ..	(1) Muwandeniyalagedera Lapaya, (2) Bandiya, (3) Kaluwa, (4) ditto Sudā, (5) Consolidated Rubber Estate Co.	Chena ..	1	2 15
55	Egodawattahena ..	(1) Wattedurayalagedera Rankiri, (2) Consolidated Rubber Estate Co.	Open chena ..	0	3 2
56	Ulpothahena ..	(1) Wattedurayalagedera Rankiri, (2) Appu, (3) Consolidated Rubber Estate Co.	Chena ..	1	3 37
57	Ulpothadeniya ..	Crown ..	Swampy forest ..	1	0 7
63	Dalupothahena ..	(1) Wattedurayalagedera Tikira, (2) Lasama	Chena ..	5	3 23
66	Wendesiyayehena <i>alias</i> Imbulgahamullayayehena ..	Crown ..	do. ..	10	0 19
67	Imbulgahamullayaya ..	do. ..	do. ..	11	1 19
31	Megodahena ..	(1) Wattedurayalagedera Appu, (2) ditto Rankiri	do. ..	3	0 11
39	Dalupothewatta ..	Wattedurayalagedera Tikira, Vel-Dewaya	Garden ..	0	2 23

Upset price at Rs. 16 to Rs. 50 per acre. Further information regarding these lands can be obtained from the Land Settlement Officer, and plans of them from the Surveyor-General.

Colonial Secretary's Office,
Colombo, August 30, 1922.

B. HORSBURGH,
Acting Colonial Secretary.

No. 6,318, S. O.—On Wednesday, October 18, 1922, at 12 noon, the Land Settlement Officer, will put up for sale or settlement, at Akuramboda Camp, the under-mentioned portions of Crown land, on the terms authorized by Government. Sixteen allotments of land situated in the Udugoda Udasiya pattu of Matale North division of the Matale District of the Central Province.

Lot.	Name of Land.	Name of Claimant.	Description.	Extent.	
				A.	R. P.
141	Akuramboda estate ..	The Ceylon Consolidated Rubber Estates, Ltd.	Rubber ..	4	0 18
143	Do. ..	do. ..	do. ..	33	1 23
144A	— ..	William Keppitipola ..	Estate road ..	0	0 23
6	Yonpallyehena ..	do. ..	Chena ..	1	0 18
101	Wewelthotakumburepillewa ..	L. B. Dullewa Korala ..	do. ..	2	3 16
144	Polgaswattahena ..	William Keppitipola of Monarawala ..	Chena and plantains ..	3	1 4
176	Makullagollepillewa ..	Wadiyagodagedera Punchirala ..	Chena ..	0	0 19
45	Godapillewehena ..	(1) Attanayake Mudiyanselegedera Banda, (2) ditto Bisō Menika	Dingiri do. ..	0	0 35
46	Mailagahamulahena ..	Durayalagedera Kiri ..	do. ..	0	0 22
92	Polgasmullekumburepillewa ..	Dr. A. S. Mills ..	do. ..	0	1 34
93	Do. ..	do. ..	do. ..	0	1 19
100	Do. ..	Crown ..	do. ..	0	2 13
114	Yakdessagekumburepillewa ..	(1) Dissanaikē Mudiyanselegedera Kalu Banda, (2) ditto Appuhami, ex Arachehi, (3) ditto Kiri Menika	do. ..	0	0 20
147	Attanayakedalupoteulpota ..	Incumbent of Beligammana vihare ..	Chena with spring ..	0	0 28

Lot.	Name of Land.	Name of Claimant.	Description.	Extent.	
				A.	R. P.
153	Tolonpitiyapillewa	(1) Moragaspiyiye Alutwalauwe Disa Banda, Chena	..	0	0 33
2	Yonpallyehena	(1) William Herat Seneviratne, (2) The Ceylon Consolidated Estates, Ltd.	Abandoned coconut	0	0 15*

* For lease only.

Upset price at Rs. 16 to Rs. 50 per acre. Further information regarding these lands can be obtained from the Land Settlement Officer, and plans of them from the Surveyor-General.

Colonial Secretary's Office,
Colombo, August 30, 1922.

B. HORSBURGH,
Acting Colonial Secretary.

No. 6,319, S. O.—On Tuesday, October 17, 1922, at 12 noon, the Land Settlement Officer, will put up for sale or settlement, at Akuramboda Camp, the under-mentioned portions of Crown land, on the terms authorized by Government. Fifty-one allotments of land situated in the Udugoda Udasiya pattu of Matale North division of the Matale District of the Central Province.

Block survey preliminary plan 32.—Akuramboda.

Lot.	Name of Land.	Name of Claimant.	Description.	Extent.	
				A.	R. P.
12	Samagamawatta	(1) Ihalagedera Herat Mudiyanse Pinhamy, ex Arachchi, (2) Kiriyananalagedera Punched of Palkada, (3) Horanakaragedera Dingiri of Kotanepola, (4) Upasakayalagedera Horatala of Etabendiwewa in Wagapanaha Pallesiya pattu	Garden	3	2 34
167	Bogahamullahena	Walahenayalagedera Kumara Henaya	Chena	0	1 27
172	Athatiyayamarangahalanda-hena	(1) Panditagedera Bandi Naide and (2) ditto, Ukku Naide	do.	0	3 17
175	Athatiyayakumburapillewa	Ihalagedera Herat Mudiyanse Mudiyanse Korala	do.	0	1 4
176	Do.	Ihalagedera Kalu Menika	do.	0	0 37
177	Ethatiyayakumburepillewa	William Herat Seneviratne, Notary Public	do.	0	1 26
178	Wilathawapillewa	(1) Berakaragedera Biyathie and (2) Dingiri	do.	1	0 21
179	Wilathawahena	Ihalagedera Herat Mudiyanse James Herat, ex Schoolmaster	do.	0	3 21
180	Do.	(1) Welahenayalagedera Kumara Henaya, (2) Ihalagedera Punched Menika, (3) Wadanahenayalage Lenuwa Henaya	do.	0	3 2
195	Eluwanekumburepillewa	Ihalagedera Herat Mudiyanse Pinhami Arachchi	do.	0	0 18
198	Walathawapillewa	(1) Panditagedera Dingiri Etana, (2) Kirihamy	do.	0	3 17
261	Pathinigaspitiyahena	(1) Ihalagedera Herat Mudiyanse Mudiyanse, (2) Charles Herat Seneviratne	Garden	3	0 26
278	Pathinigaspitiyawatta	(1) Ihalagedera Herat Mudiyanse James Herat, ex Schoolmaster, (2) The Consolidated Rubber Estate Co.	do.	3	2 31
281	Kakkutupepillewa	James Herat, ex Schoolmaster	do.	0	0 6
288	Kosgawattahena	(1) Polwattegedera Appuhamy, (2) Punchirala, (3) Punched Herat, (4) ditto Dingiri Hamy	Chena	0	3 0
302	Kappithawattahena	(1) Polwattegedera Punchirala, (2) ditto Appuhamy, (3) ditto Punched Herat	do.	0	1 9
304	Do.	(1) Ditto Mudalihamy, (2) ditto Ukku Menika	do.	0	0 37
305	Do.	Ditto Dingiri Hamy	do.	0	1 30
17	Arambayawatta	Horawankaragedera Peduruwa	Garden	0	2 28
17A	Do.	Kotanapale Upasakayalage Punched	do.	0	0 15
69	Dallandewewgalahena	Berakaragedera Punched Berakaraya	Chena	4	0 18
69A	Do.	do.	Garden	1	3 36
69B	Do.	do.	Chena	3	2 19
196	Wegollamullapillewa	Ihalagedera Herat Mudiyanse William Herath Mudiyanse, Registrar	do.	0	1 8
196A	Do.	Ditto Mudiyanse Korala	Garden	0	0 27
211	Dansalekumburapillewa	Ihalagedera Herat Mudiyanse Kalu Menika	Chena	0	0 6
211A	Do.	Atuwagawagedera Rankiri	do.	0	0 3
221	Ihalawatta	Ihalagedera Herat Mudiyanse J. E. Herat, ex Registrar	Garden	0	1 12
221A	Do.	Ditto Punched Menika	do.	0	0 37
282	Kapukotuwewatta	(1) Welahenayalagedera Tikiriya Henaya, (2) Pahalagedera Dingiri Menika, (3) ditto Ukku Banda	do.	1	1 25
282A	Kokutupepillewa	H. J. Herath	do.	0	0 24
282B	Do.	do.	do.	0	0 25
234	Pangala-aratchigewatta	(1) Kankagedera-analaye Herat Hamy, (2) Wadanahenayalagedera Lenuwa Henaya	do.	0	2 20
303	Kappithawattahena	Polwattegedera Mudiyanse	Chena	0	1 1
13	Samagamawatta	(1) Ihalagedera Herat Mudiyanse Pinhamy, ex Arachchi, (2) Kiriyananalagedera Punched of Palkada, (3) Horanakaragedera Dingiri of Kotanepola, (4) Upasakayalagedera Horatala	Garden with a hut	0	0 36*
16	Arambayawatta	Horawankaragedera Peduruwa	Garden	0	0 15*
16A	Do.	Kotanapale Upasakayalage Punched	do.	0	0 2*
18	Do.	Sundarayamalagedera Kira	do.	0	0 5*

Lot.	Name of Land.	Name of Claimant.	Description.	Extent.		
				A.	R.	P.
27	Rukattanagahumulawatta ..	Ihalagedera Herat Mudiyanseleage Pinhamy, <i>ex</i> Arachchi	Garden ..	0	0	24*
41	Kamatawatta ..	Badalgedera Ranne ..	Two huts ..	0	0	10*
42	Gurunalakumburawatta ..	Suppialage Arumugam ..	Garden ..	0	0	11*
45	Nikawatta ..	Welahenayalage Kudahenaya ..	do. ..	0	0	7*
46	Do. ..	Welehenayalagegedera Rankiri Ridi ..	do. ..	0	0	4*
48	Do. ..	Ditto Lenuwa ..	do. ..	0	0	4*
159	Happugammahigewatta ..	James Herat ..	do. ..	0	0	7*
160	Walpollawatta ..	Ihalagedera Herat Mudiyanseleage Pinhami, <i>ex</i> Arachchi	do. ..	0	0	16*
208	Welkotuwepillewa ..	do. ..	Open land ..	0	0	5*
209	Walpolawatta ..	W. H. Seneviratne, Notary Public, and another ..	Chena ..	0	0	7*
321	Galandakumburahena ..	I. H. Pinhamy Arachchi and others ..	do. ..	0	0	8*
143	Kahatagahamullahena ..	(1) Ihalagedera Herat Mudiyanseleage Mudiyanse Korala of Dambulla, (2) Pihillegedera Herat Mudiyanseleage Ran Menika	do. ..	1	3	1
276	Pathinigaspitiyahena ..	Ihalagedera Herat Mudiyanseleage Mudiyanse, Korala of Dambulla	do. ..	1	0	7

* For lease only.

Upset price at Rs. 16 to Rs. 50 per acre. Further information regarding these lands can be obtained from the Land Settlement Officer, and plans of them from the Surveyor-General.

Colonial Secretary's Office,
Colombo, August 30, 1922.

B. HORSBURGH,
Acting Colonial Secretary.

No. 6,320, S. O.—On Monday, October 23, 1922, at 12 noon, the Land Settlement Officer, will put up for sale or settlement, at Akuramboda Camp, the under-mentioned portions of Crown land, on the terms authorized by Government. Four allotments of land situated in the Udugoda Udasiya pattu of Matale North division of the Matale District of the Central Province.

Lot.	Name of Land.	Name of Claimant.	Description.	Extent.		
				A.	R.	P.
34	Gangodatennehena ..	Herat Mudiyanseleage Pinhamy, <i>ex</i> Arachchi of Akuramboda	Chena ..	0	1	4
36	Do. ..	do. ..	do. ..	0	1	7
38	Do. ..	do. ..	do. ..	5	3	6
55	Do. ..	do. ..	do. ..	1	3	7

Upset price at Rs. 16 to Rs. 50 per acre. Further information regarding these lands can be obtained from the Land Settlement Officer, and plans of them from the Surveyor-General.

Colonial Secretary's Office,
Colombo, August 30, 1922.

B. HORSBURGH,
Acting Colonial Secretary.

No. 6,321, S. O.—On Wednesday, October 18, 1922, at 12 noon, the Land Settlement Officer, will put up for sale or settlement, at Akuramboda Camp, the under-mentioned portions of Crown land, on the terms authorized by Government. Three allotments of land situated in the Udugoda Pallesiya pattu of Matale North division of the Matale District of the Central Province.

Lot.	Name of Land.	Name of Claimant.	Description.	Extent.		
				A.	R.	P.
259	Kendagollayawatta ..	Adikaram Walawwe Tikiri Banda, Registrar	Garden ..	0	1	10
264	Erawaliyawatta ..	Pahalagedera Sobani ..	do. ..	0	2	7
141	Lindakumburapillewa ..	(1) Mohideen Meera Saibo, (2) Mohideen Ibrahim Saibo, (3) Alima Amma, (4) Kadirameer Amma, (5) Jainabu, (6) Mohideen Path Umma, (7) Mammadu Mohideen, (8) Savara Umma	Chena ..	1	1	12

Upset price at Rs. 16 to Rs. 50 per acre. Further information regarding these lands can be obtained from the Land Settlement Officer, and plans of them from the Surveyor-General.

Colonial Secretary's Office,
Colombo, August 30, 1922.

B. HORSBURGH,
Acting Colonial Secretary.

No. 6,322, S. O.—On Monday, October 23, 1922, at 12 noon, the Land Settlement Officer, will put up for sale or settlement, at Akuramboda Camp, the under-mentioned portions of Crown land, on the terms authorized by Government. Nine allotments of land situated in the Udugoda Udasiya pattu of Matale North division of the Matale District of the Central Province.

Lot.	Name of Land.	Name of Claimant.	Description.	Extent.		
				A.	R.	P.
4	Millagahamulahena ..	Crown, encroachment by Gabriel Fernando	Chena ..	1	1	6
15	Kahatagahamulahena ..	do. ..	do. ..	0	2	11
19	Elhenkotuwepillewa ..	Crown ..	Chena (reservation for oya)	0	1	15
35	Welikande estate ..	Crown, encroachment by Gabriel Fernando of Colpetty	Chena ..	24	0	17
48	Mukalanroda ..	Crown ..	Forest ..	1	0	35
49	Pansalewattahena ..	do. ..	Reservation for a cemetery	1	0	0
58	Welikande estate ..	Crown, encroachment by Pana Moona Mohamadu Meera Saibo of Dewarammulla	Chena with scattered rubber	26	0	6
32D	Amunegawahena ..	Crown, encroachment by H. C. Fernando	Chena ..	0	1	21
39	Kandewatta estate ..	Hettiyakandage Gabriel Fernando of Colpetty, Colombo	Rubber and coconut	57	3	26

Upset price at Rs. 16 to Rs. 50 per acre. Further information regarding these lands can be obtained from the Land Settlement Officer, and plans of them from the Surveyor-General.

Colonial Secretary's Office,
Colombo, August 30, 1922.

B. HORSBURGH,
Acting Colonial Secretary.

No. 6,323, S. O.—On Thursday, October 26, 1922, at 12 noon, the Land Settlement Officer, will put up for sale or settlement, at Nalanda Resthouse, the under-mentioned portions of Crown land, on the terms authorized by Government. Twenty-seven allotments of land situated in the Udugoda Udasiya pattu of Matale North division of the Matale District of the Central Province.

Lot.	Name of Land.	Name of Claimant.	Description.	Extent.		
				A.	R.	P.
176	Pihillakanaththehena ..	(1) Dissanayake Mudiyansegedera Punchirala, (2) ditto Ranhamy	Chena ..	1	0	2
205	Peragastennehenawatta ..	Herat Mudiyansegedera Dingirala ..	Garden ..	3	1	3
236	Kanugolleyayehena ..	(1) Dissanayake Mudiyansegedera Ukkurala, (2) Adikari Nayake Mudiyansegedera Dingiri Banda, (3) Liyanagedera Punchirala, (4) ditto Dingiri Amma	Chena ..	2	0	35
259	Madugahapitihahena ..	(1) Dissanayake Mudiyansegedera Ukkurala, (2) ditto Ukku Menika	do. ..	0	0	34
262	Madugahapitihawatta ..	do. ..	Garden ..	0	1	20
260	Madugahapitihahena ..	Homapolagedera Kiri Bandirala ..	Chena ..	0	1	28
261	Madugahapitihawatta ..	do. ..	Garden ..	0	1	33
276	Mylagahamulawatta, Kanugolleyayewatta	Dissanayake Mudiyansegedera Watawanagedera Ukkurala ..	do. ..	1	0	16
277	Mylagahamulawatta ..	Ditto Punchirala ..	do. ..	0	2	3
280	Kanugolleyayewatta ..	(1) Pahalagedera Punchirala, (2) ditto Appuhamy ..	do. ..	0	3	2
281	Kanugolleyayahena ..	(1) Pahalagedera Punchirala, (2) ditto Appuhamy, (3) Adikari Nayake Mudiyansegedera Dambagahagedera Kiri Banda	Chena ..	1	1	3
323	Waragollehena ..	(1) Dissanayake Mudiyansegedera Mudiyanse, (2) ditto Appuhamy	do. ..	2	2	23
305	Do. ..	(1) Dissanayake Mudiyansegedera Ukku Banda Vederala, (2) Dissanayake Mudiyansegedera Watawanagedera Ukkurala, (3) ditto Dingiri Banda	do. ..	1	0	39
306	Do. ..	Adikari Nayake Mudiyansegedera Dingiri Banda ..	do. ..	0	2	29
324	Do. ..	Homapolagedera Kiri Bandirala ..	do. ..	0	1	27
324A	Do. ..	Dissanayake Mudiyansegedera Watawanagedera Ukkurala ..	do. ..	0	1	8
332	Katukongahamulawatta	Nanumurahenayalage Kuda Henaya ..	Garden ..	0	3	13
337	Waragollehena ..	Berakarayalagegedera Sinharaya ..	Chena ..	0	3	12
339	Do. ..	(1) Liyanagedera Punchirala, (2) ditto Dingiri Amma	do. ..	2	0	16
350	Do. ..	Homapolagedera Kiri Bandirala ..	do. ..	1	1	13
351	Do. ..	Kuruppu Mudaliwasam Rajaguru Mudiyansegedera Banda ..	do. ..	0	3	30
353	Do. ..	do. ..	do. ..	0	2	24
335	Do. ..	(1) Kulatun Mudiyansegedera Ukku Banda, (2) Herat Mudiyansegedera Dingirala	do. ..	0	2	33
336	Do. ..	(1) Herat Mudiyansegedera Dingirala, (2) Kulatun Mudiyansegedera Ukku Banda, ex Vel-Vidane	do. ..	1	2	4
338	Do. ..	(1) Kulatun Mudiyansegedera Ukku Banda, ex Vel-Vidane, (2) Heratgedera Dingirala	do. ..	1	3	39
352	Do. ..	Udumalebbelage Siyadu Lebbe of Matale ..	do. ..	0	2	20
354	Do. ..	do. ..	Chena cleared for tobacco	0	1	23

Upset price at Rs. 16 to Rs. 50 per acre. Further information regarding these lands can be obtained from the Land Settlement Officer, and plans of them from the Surveyor-General.

Colonial Secretary's Office,
Colombo, August 30, 1922.

B. HORSBURGH,
Acting Colonial Secretary.

NORTH-CENTRAL PROVINCE.

No. 6,324, S. O.—On Monday, October 30, 1922, at 12 noon, the Land Settlement Officer, will put up for sale or settlement, at Maradankadawala Circuit Bungalow, the under-mentioned portion of Crown land, on the terms authorized by Government. An allotment of land situated in the Ihala Kalagam tulana of Kalagam korale north of Kalagam palata division of the Nuwarakalawiya district of the North-Central Province.

Lot.	Name of Land.	Name of Claimant.	Description.	Extent.		
				A.	R.	P.
6	Gangoda ..	Crown ..	Garden ..	12	0	20

Upset price at Rs. 16 to Rs. 50 per acre. Further information regarding this land can be obtained from the Land Settlement Officer, and plan of it from the Surveyor-General.

Colonial Secretary's Office,
Colombo, August 30, 1922.

B. HORSBURGH,
Acting Colonial Secretary.

No. 6,325, S. O.—On Monday, October 30, 1922, at 12 noon, the Land Settlement Officer, will put up for sale or settlement, at Maradankadawala Circuit Bungalow, the under-mentioned portions of Crown land, on the terms authorized by Government. Two allotments of land situated in the Ihala Kalagam tulana of Kalagam korale north of Kalagam palata division of the Nuwarakalawiya district of the North-Central Province.

Lot.	Name of Land.	Name of Claimant.	Description.	Extent.		
				A.	R.	P.
3A	Mawehena <i>alias</i> Mawihenelanda	Crown, applied for by Ranhamige Appuhamy of Kudamigassagama	Chena ..	10	0	16
3B	Do.	Crown, applied for by Naiduralage Punchirala, Vel-Vidane of Kudamigassagama	do.	18	0	10

Upset price at Rs. 16 to Rs. 50 per acre. Further information regarding these lands can be obtained from the Land Settlement Officer, and plans of them from the Surveyor-General.

Colonial Secretary's Office,
Colombo, August 30, 1922.

B. HORSBURGH,
Acting Colonial Secretary.

LAND ACQUISITION NOTICES.

HAVING been duly directed by the Governor, with the advice of the Executive Council, acting under the provisions of "The Land Acquisition Ordinance of 1876," section 6, to take order for the acquisition of the following lands, required for a public purpose, namely, for deviating a stream and for obtaining earth, to wit:—

Preliminary plan 17,991. Village—Avisawella.

Lot.	Name of Land.	Description.	Name of Claimant.	Extent.		
				A.	R.	P.
1	Kottaboda estate	Contains 4 coconut trees and a mud wall house	Ibrahim Bin Ahamath	0	2	4'01
2	Do.	Contains 5 coconut trees	do.	0	1	9'59
3	Kottabodadeniya	Deniya	do.	0	0	7'08
4	Kottaboda estate	Contains 7 coconut trees	do.	0	1	14'68

I hereby give public notice, as required by section 7, that the Government proposes to take possession of the lands. All persons interested in the aforesaid lands are hereby required to appear personally or by agent before me at this office, on September 28, 1922, at 12 noon, and to state the nature of their respective interests in the lands, and the amount and particulars of their claims to compensation for such interests.

The Kachcheri,
Colombo, August 28, 1922.

G. J. FRASER,
Government Agent.

HAVING been duly directed by the Governor, with the advice of the Executive Council, acting under the provisions of "The Land Acquisition Ordinance of 1876," section 6, to take order for the acquisition of the following land, required for a public purpose, namely, for Bomiriya Bilingual School, to wit:—

Preliminary plan 17,986. Village—Bomiriya.

Lot.	Name of Land.	Description.	Name of Claimant.	Extent.		
				A.	R.	P.
1	Batadombagahawatta	Contains coconut and jak trees, a cadjan building, and a masonry well	H. Don D. Gunasekera	2	2	26'1

I hereby give public notice, as required by section 7, that the Government proposes to take possession of the land. All persons interested in the aforesaid land are hereby required to appear personally or by agent before me at this office, on September 25, 1922, at 12 noon, and to state the nature of their respective interests in the land, and the amount and particulars of their claims to compensation for such interests.

The Kachcheri,
Colombo, August 25, 1922.

J. G. FRASER,
Government Agent.

HAVING been duly directed by the Governor, with the advice of the Executive Council, acting under the provisions of "The Land Acquisition Ordinance of 1876," section 6, to take order for the acquisition of the following land, required for a public purpose, namely, for the construction of the Kirinda Government School, to wit:—

Advance extract No. 2 of block survey preliminary plan 15. Village—Kahatapitiya.

Lot.	Name of Land.	Description.	Name of Claimant.	Extent.		
				A.	R.	P.
1	Angamahena	Garden	D. W. Wanigsekera	0	3	22'7

I hereby give public notice, as required by section 7, that the Government proposes to take possession of the land. All persons interested in the aforesaid land are hereby required to appear personally or by agent before me at the Kandy Kachcheri, on September 25, 1922, at 2 P.M., and to state the nature of their respective interests in the land, and the amount and particulars of their claims to compensation for such interests.

Kandy Kachcheri,
September 1, 1922.

W. L. KINDERSLEY,
Government Agent.

HAVING been duly directed by the Governor, with the advice of the Executive Council, acting under the provisions of "The Land Acquisition Ordinance of 1876," section 6, to take order for the acquisition of the following lands, required for a public purpose, namely, for excavating gravel for the use of the Local Board of Batticaloa, to wit:—

Preliminary plan 5,701. Village—Kothukulam.

Lot.	Name of Land.	Description.	Name of Claimant.	Extent.		
				A.	R.	P.
1	Uvaivalavu, Ilakadikadu	Low jungle contains 1 coconut tree 50 years old, and 99 palmyra trees 50 years old	Mrs. Tissavirasinghe, C. Marimuttu and others, K. Allagamma and others, S. Pooranipillai and others, C. Vinasitamby and others, V. Vinasitamby and others, K. Ellupillai and others, K. Annamuttu and others, A. Kasinather and others (claimed in undivided shares)	4	3	16
2	Kaddaiyarvalavu	Cart track contains 1 mango tree	K. Kumaruvalu Ponniah and others (claimed in undivided shares.)	0	0	22'5
3	Uvaivalavu, Ilakadikadu	Low jungle	Mrs. Tissavirasinghe, C. Marimuttu and others, K. Allagamma and others, S. Pooranipillai and others, C. Vinasitamby and others, V. Vinasitamby and others, K. Ellupillai and others, K. Annamuttu and others, A. Kasinather and others (claimed in undivided shares)	0	0	26

I hereby give public notice, as required by section 7, that the Government proposes to take possession of the lands. All persons interested in the aforesaid lands, are hereby required to appear personally or by agent before me at the Batticaloa Kachcheri, on September 22, 1922, at 10 o'clock, to state the nature of their respective interests in the lands, and the amount and particulars of their claims to compensation for such interests and to produce the deeds or documents on which they claim the lands.

Batticaloa Kachcheri,
August 26, 1922.

L. D. C. HUGHES,
Assistant Government Agent.

HAVING been duly directed by the Governor, with the advice of the Executive Council, acting under the provisions of "The Land Acquisition Ordinance of 1876," section 6, to take order for the acquisition of the following lands, required for a public purpose, namely, for building a market at Saintamaruthu, to wit:—

Lot.	Name of Land.	Description.	Name of Claimant.	Extent.		
				A.	R.	P.
Preliminary plan 5,694.—Village Saintamaruthu.						
1	Sandavalavu	Market contains 5 coconut trees	Konan Chellan	0	0	27.1
2	Do.	Market open land	M. M. Kariapper, Police Headman, and Konan Chellan	0	0	3.6

I hereby give public notice, as required by section 7, that the Government proposes to take possession of the lands. All persons interested in the aforesaid lands are hereby required to appear personally or by agent before me at the Batticaloa Kachcheri on September 22, 1922, at 10 o'clock, to state the nature of their respective interests in the lands, and the amount and particulars of their claims to compensation for such interests, and to produce the deeds or documents on which they claim the lands.

Batticaloa Kachcheri,
August 26, 1922.

L. D. C. HUGHES,
Assistant Government Agent.

HAVING been duly directed by the Governor, with the advice of the Executive Council, acting under the provisions of "The Land Acquisition Ordinance of 1876," section 6, to take order for the acquisition of the following lands, required for a public purpose, namely, for the construction of the Batticaloa-Trincomalee Light Railway, to wit:—

Trincomalee Town Division.

Lot.	Name of Land.	Description.	Name of Claimant.	Extent.		
				A.	R.	P.
Preliminary plan 5,703. Situation—Division No. 8.						
1	Madathadi	Dwelling compound and a portion of mud hut	Crown, leased to Mr. M. M. Subramaniam	0	0	1.68
2	Do.	Dwelling compound, mud hut, cadjan sheds, &c.	Mr. M. M. Subramaniam	0	0	14.68
3	Do.	Ditto, 2 huts, coconut plants, &c.	Vallipuram Chelliah	0	0	12.61
4	—	Ditto, huts, and $\frac{1}{2}$ of a tiled masonry building	Sinnatamby Veerkason and others	0	0	11
5	—	do.	V. Pathiniyan	0	0	4.12
6	—	Tobacco garden and $\frac{1}{2}$ of a tiled masonry building	Murugan Kidnan	0	0	6.97
7	Kolunthototum	Dwelling compound and a mud house	Alvar Kandiah	0	0	7
8	—	Ditto, cadjan house, foundation of a house, and 2 coconut trees	Sinnatamby Veerkason	0	0	13.10
Situation—Division No. 11.						
9	—	Open land	The trustees of the Kidnan temple	0	0	5.97
Situation—Division No. 7.						
10	Kerni garden	Dwelling compound, coconut trees, &c.	Kidnan Kandiah and others	0	0	18.36
11	Do.	Open land and coconut trees	Theivanai, widow of Chanmugam	0	0	34.86
12	Do.	Tobacco garden, coconut trees, and well	Kidnan Kandiah and others	0	1	33.90
13	Aiyantharai	Tobacco garden	The trustees of the Sanicaswaran temple	0	0	11.95
14	Do.	do.	Ponnar Sinniah	0	0	39.27
15	Sinnadditharai	do.	Kathirkamar Ponniah	0	0	20.57
16	Mudakuthodam	Tobacco garden and well	Thandavi Sinnatamby	0	3	19.41
17	Vellanharai	Native garden and well	Thamotharampillai Kulantai velu	0	3	8.68
18	Thurumpavalavu	Means of access to well	Necolan Svani	0	0	2.50
19	Do.	Tobacco garden, palmyra trees, and well	Vettivelu Kanagasabai	0	0	39.95
20	Do.	Dwelling compound, mud house, and well	do.	0	0	29.76
21	Do.	Dwelling compound and cadjan houses	Pethuru Marcus	0	0	29.63
22	Do.	Coconut garden with temporary sheds	Necolan Svani	0	1	21.39
Situation—Division No. 11.						
23	Kovilvalavu	Native garden	The trustees of the Veerakattipillaiyar temple	0	1	35.12
24	Do.	Palmyra garden	do.	0	1	3.29
25	Kantalaitundu	Palmyra garden and sheds	Kathirkamatampi Thamotherampillai	0	3	20.25
26	Do.	Palmyra garden	Ponniah Swaminathan	0	1	13.09
27	Do.	Abandoned paddy field and palmyra trees	do.	0	2	7.24
28	Do.	Garden, palmyra, mango, tamarind trees, and a well	Swaminathan Somasegaram	5	2	23.07
29	Do.	Native garden, coconut, mango, and palmyra trees	Sinnatamby Veerkason	0	1	28.71
30	Do.	Garden, palmyra, and coconut trees; mud huts, and well	do.	0	2	35.57
31	Kovilvalavu	Native garden	The trustees of the Veerakattipillaiyar temple	0	0	6.45
32	Do.	Palmyra garden	do.	0	0	9.79
33	Kantalaitundu	Palmyra garden and mud hut	Kathirkamatampi Tamotarampillai	3	2	2.20
34	Do.	Garden, palmyra, coconut, and cadjan hut	Ponniah Swaminathan	5	2	24.75
35	Do.	Paddy field	do.	3	1	3.50
36	Sinnathoduvaipillaiyar-kovilval	do.	The trustees of the Sinnathoduvaipillaiyar temple	2	0	19.81

Lot.	Name of Land.	Description.	Name of Claimant.	Extent.	
				A.	R. P.
37	Vannathitharai ..	Garden, coconut, and palmyra trees and mud hut	Pariyar Nagalingan ..	0	2 22.72
38	Kantalaithundu ..	Paddy field and palmyra trees	Ponniah Swaminathan ..	2	3 25.61
39	Vannathitharai ..	Paddy field ..	Pariar Nagalingan ..	6	0 1.65
40	Sinnathoduvaipillaiyarkovilvial ..	do. ..	The trustees of the Sinnathodaiwai Pillaiyar temple	0	0 7.85
41	Pandianthundu ..	Palmyra garden ..	Vairamma, widow of Kathirkamer ..	0	0 17.54
42	Ramartharai ..	Paddy field ..	Arunachalam Suppar ..	0	0 0.11
43	Veerakathypilliyarkovilvial ..	do. ..	The trustees of Veerakathypilliyar temple	2	3 11.54
44	— ..	Irrigation channel ..	Crown ..	0	0 14.57
45	Vannathitharai ..	Paddy field ..	J. A. de Visser ..	0	0 5.75
46	Ra-amartharai ..	do. ..	Arunachalam Suppar ..	0	0 27.07
47	Veerakathypilliyarkovilvial ..	do. ..	The trustees of the Veerakathypilliyar temple	0	0 2.80
48	— ..	Irrigation channel ..	Crown ..	0	0 5.48
49	Kalianitharai ..	Paddy field ..	P. Ponnusami ..	2	1 10.33
50	— ..	Irrigation channel ..	Crown ..	0	0 3.62
51	Amenisupillaitharai ..	Paddy field ..	Murugupillai Kumarasamy ..	0	2 35.22
52	Tha-anaperivu ..	do. ..	P. K. Yokisparakurukkal ..	2	0 4.24
53	Thaddantharai ..	do. ..	Kathirasu Arunasalam ..	0	0 9.63
54	— ..	Irrigation channel ..	Crown ..	0	0 1.50
55	Kandasamykovilvial ..	Paddy field ..	The trustees of the Kandasami temple	0	0 1.36
Situation—Division No. 12.					
56	Kanchimadakadu ..	Low jungle ..	The trustees of the Kandasami temple	2	1 10.30
57	Do. ..	Palmyra garden ..	J. A. de Visser ..	1	2 35.15

I hereby give public notice, as required by section 7, that the Government proposes to take possession of the lands. All persons interested in the aforesaid lands are hereby required to appear personally or by agent before me at Trincomalee Kachcheri on September 25, 1922, at 10 A.M., and to state the nature of their respective interests in the lands, and the amount and particulars of their claims to compensation for such interests.

Trincomalee Kachcheri,
August 17, 1922.

R. M. M. WORSLEY,
Assistant Government Agent.