

# Ceylon Government Gazette

Published by Authority.

No. 7,281 — FRIDAY, SEPTEMBER 8, 1922.

## Part III.—Lands.

Separate paging is given to each Part in order that it may be filed separately.

	PAGE		PAGE		PAGE
Land Settlement Notices :—		Land Sales by the Government Agents :—		Land Sales by the Settlement Officer :—	
Final Orders .. .. .	1073	North-Western Province .. .. .	—	Northern Province .. .. .	—
Preliminary Notices .. .. .	1079	North-Central Province .. .. .	1088	Eastern Province .. .. .	—
Land Sales by the Government Agents :—		Province of Uva .. .. .	—	North-Western Province .. .. .	—
Western Province .. .. .	—	Province of Sabaragamuwa .. .. .	1089	North-Central Province .. .. .	—
Central Province .. .. .	1083	Land Sales by the Settlement Officer :—		Province of Uva .. .. .	—
Southern Province .. .. .	1087	Western Province .. .. .	—	Province of Sabaragamuwa .. .. .	—
Northern Province .. .. .	—	Central Province .. .. .	—	Land Acquisition Notices .. .. .	1091
Eastern Province .. .. .	—	Southern Province .. .. .	—	Land Resumption Notices .. .. .	—

### FINAL ORDERS.

#### Kurunegala S. O. No. 3,244.

Order under Section 4, Sub-section (1), of "The Waste Lands Ordinances of 1897, 1899, 1900, and 1903," declaring Land to be Crown Property.

In the matter of the lands commonly called or known as Gokatugahamulahena, Kadurugahawelapillewa, and Ginigalpitiyehena, situate in the village of Pahala Madige Kotambepitiya, in the Giratalane korale of the Dewamedhi hatpattu of the Kurunegala District, in the North-Western Province, and of "The Waste Lands Ordinances of 1897, 1899, 1900, and 1903."

WHEREAS in pursuance of section 1 of the said Ordinance it was duly notified on the 21st day of October, 1921, that if no claim to the lands commonly called or known as Gokatugahamulahena, Kadurugahawelapillewa, and Ginigalpitiyehena, situate in the village of Pahala Madige Kotambepitiya, in the Giratalane korale of the Dewamedhi hatpattu of the Kurunegala District, in the North-Western Province, containing in extent 2 acres 3 roods and 17 perches, and shown as lots 18 and 23 in block survey preliminary plan 1,711 and in the annexed diagrams, was made to Norman Albert Hampton, Special Officer appointed under section 28 of the said Ordinances, within the period of three months from the date specified in such notice, such lands would be declared the property of the Crown, and dealt with on account of the Crown (*vide* Notice No. 7,978):

And whereas (1) Paragahakotuwe Lekamalai Asana Lebbe and (2) Meeraussa Lekamalai Yasin Lebbe made claim to the above-mentioned lots 18 and 23; and whereas (3) Pichchakandu Lekamalage Asana Lebbe made claim to the above-mentioned lot 23; and whereas the said 1st claimant withdrew his claim to the above-mentioned lots 18 and 23 of this order; and whereas the said 2nd claimant having been duly called upon by a notice in writing under section 4, sub-section (1), of the said Ordinances, duly served upon him to produce before me, the aforesaid Norman Albert Hampton, the evidence and documents upon which he might rely in proof of his claim, did not so appear or produce such evidence and documents; and whereas the said 3rd claimant withdrew his claim to the above-mentioned lot 23 of this order, I, Norman Albert Hampton, the aforesaid Special Officer, under and by virtue of the powers vested in me in that behalf by section 4 of the said Ordinances, do hereby on this 31st day of May, 1922, order and declare, under section 4, sub-section (1), of the said Ordinances, that the said lands, as more fully described herein below, are the property of the Crown.

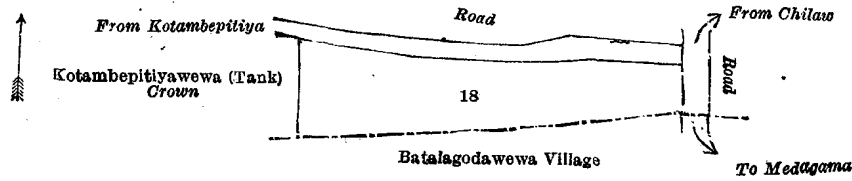
#### Description of the Lands referred to.

The following lots situated in the village of Pahala Madige Kotambepitiya, in the Giratalane korale of the Dewamedhi hatpattu of the Kurunegala District, in the North-Western Province, as described in the annexed diagrams :—

#### I.—Block survey preliminary plan 1,711.

Lot.	Name of Land.	Extent, A. R. P.
18	Gokatugahamulahena	1 1 7

and bounded as follows : on the north by the road from Kotambepitiya; on the east by the road from Chilaw to Medagama; on the south by the village limit of Batalagodawewa; on the west by Kotambepitiyewewa (tank) claimed by the Crown.



Surveyor-General's Office,  
Colombo, August 31, 1921.

Scale of 4 Chains to an Inch.

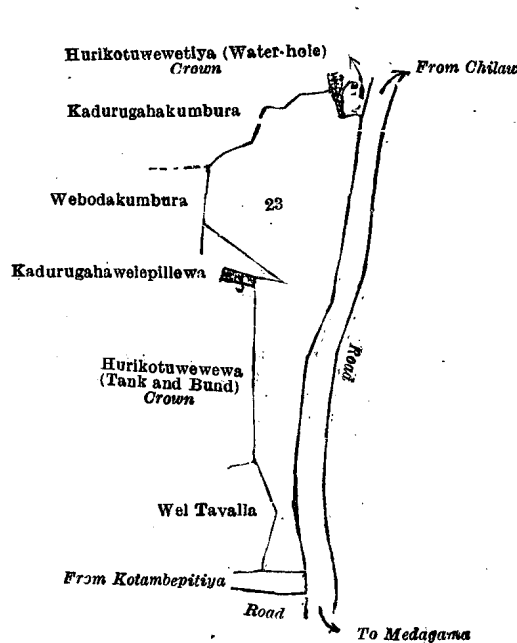
G. K. THORNHILL,  
for Surveyor-General.

II.—Block survey preliminary plan 1,711.

Lot.	Name of Land.
23	Kadurugahawelepillewa, Ginigalpitiyehena

Extent, A. R. P.  
1 2 10

and bounded as follows : on the north by Kadurugahakumbura claimed by Paragahakotuwe Lekamalagegedera Slema Lebbe and another, Hurikotuwewetiya (water-hole) claimed by the Crown ; on the east by the road from Chilaw to Medagama ; on the south by a road to Kotambepitiya ; on the west by Weltavalla claimed by Paragahakotuwe Lekamalage Slema Lebbe and another, Hurikotuwewewa (tank and bund) claimed by the Crown, Kadurugahawelepillewa claimed by Muna Ismail Lebbe and others, Webodakumbura claimed by Pitcha Kanda Lekamalage Asana Lebbe and others.



Surveyor-General's Office,  
Colombo, August 31, 1921.

Scale of 4 Chains to an Inch.

G. K. THORNHILL,  
for Surveyor-General.

N. A. HAMPTON,  
Special Officer.

May 31, 1922.

Kurunegala S. O. No. 3,245.

Order under Section 2 of "The Waste Lands Ordinances of 1897, 1899, 1900, and 1903,"  
declaring Land to be Crown Property.

In the matter of the lands commonly called or known as Footpath (path to conform with reservation), Amunukolewewa (tank and bund), &c., situate in the village of Amunukole, in the Giratalane korale of the Dewamedhi hatpattu of the Kurunegala District, in the North-Western Province, and of "The Waste Lands Ordinances of 1897, 1899, 1900, and 1903."

THE notice required by section 1 of "The Waste Lands Ordinances of 1897, 1899, 1900, and 1903," having been duly published in manner prescribed by that section in respect of the above-named lands (*vide* Notice No. 7,651), and no claim having been made to the said lands or to any interest therein within the period of three months from the date specified in the said notice, I, Norman Albert Hampton, Special Officer appointed under section 28 of the said Ordinances, under and by virtue of the powers vested in me in that behalf by section 2 of the said Ordinances, do hereby on this 2nd day of June, 1922, order and declare that the said lands, as more fully described herein below, situate in the village of Amunukole, in the Giratalane korale of the Dewamedhi hatpattu of the Kurunegala District, in the North-Western Province, and shown as lots 9, 13, 20, 26, 3, 7, 16A, 17, 23, and 27 in block survey preliminary plan 1,752 and in the annexed diagrams, and containing in extent 25 acres 1 rood and 35 perches, are the property of the Crown.

Description of the Lands referred to.

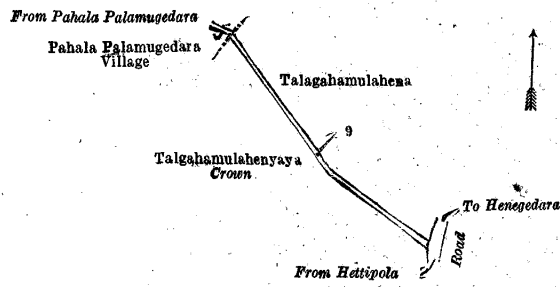
The following lots situated in the village of Amunukole, in the Giratalane korale of the Dewamedhi hatpattu of the Kurunegala District, in the North-Western Province, as described in the annexed diagrams :—

Lot.	Name of Land.
9	Footpath

Extent, A. R. P.  
0 0 13

(Path to conform with reservation.)

and bounded as follows : on the north by the village limit of Pahala Palamugedera, Talagahamulahena (private) ; on the east by Talagahamulahena (private), the road from Henegedera to Hettipola ; on the south and west by Talgahamulahenyaya to be declared the property of the Crown under the Waste Lands Ordinances.



Surveyor-General's Office,  
Colombo, April 26, 1922.

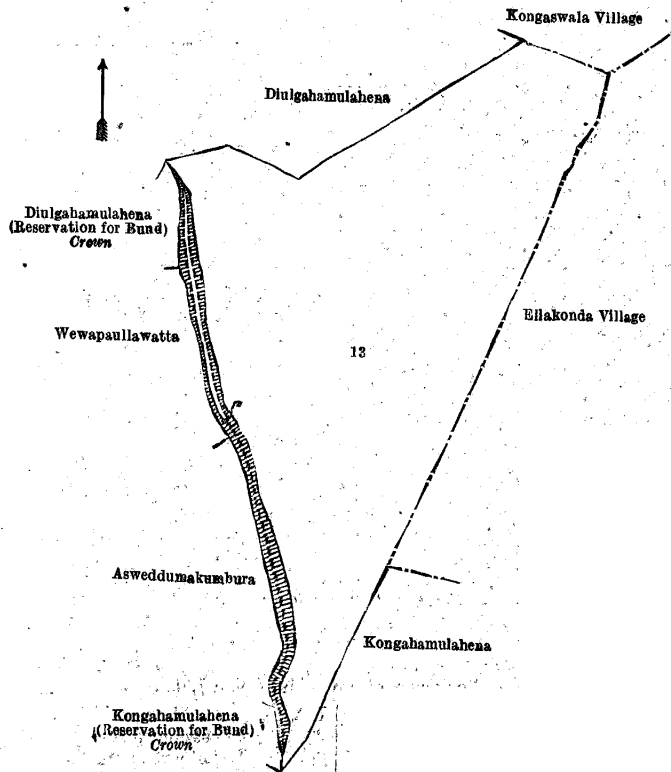
Scale of 4 Chains to an Inch.

C. H. VINCE,  
for Surveyor-General.

II.—Block survey preliminary plan 1,752.

Lot.	Name of Land.	Extent, A. R. P.
13	Amunukolewewa (tank and bund) ..	8 1 26

and bounded as follows : on the north by Diulgahamulahena (private), the village limit of Kongaswala ; on the east by the village limit of Ellakonda, Kongahamulahena (private) ; on the south by Kongahamulahena (private), Kongahamulahena (reservation for bund) to be declared the property of the Crown under the Waste Lands Ordinances ; on the west by Kongahamulahena (reservation for bund) to be declared the property of the Crown under the Waste Lands Ordinances, Asweddumakumbura claimed by Weerasekera Bamunumudiyanselage Pinhamy and others ; Wewapaulawatta claimed by Bandaranayaka Mudiyanseleage Naide Hamy and another, Diulgahamulahena (reservation for bund) to be declared the property of the Crown under the Waste Lands Ordinances.



Surveyor-General's Office,  
Colombo, April 26, 1922.

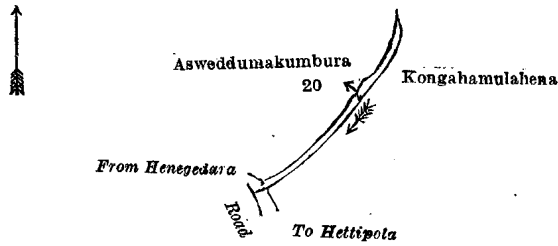
Scale of 4 Chains to an Inch.

C. H. VINCE,  
for Surveyor-General.

III.—Block survey preliminary plan 1,752.

Lot.	Name of Land.	Extent, A. R. P.
20	Pita-ela (stream)	0 0 7

and bounded as follows : on the north by Asweddumakumbura claimed by Weerasekera Bamunumudiyanselage Pinhamy and others ; on the east and south by Kongahamulahena (private) ; on the west by the road from Hettipola to Henegedara, Asweddumakumbura claimed by Weerasekera Bamunumudiyanselage Pinhamy and others.



Surveyor-General's Office,  
Colombo, April 26, 1922.

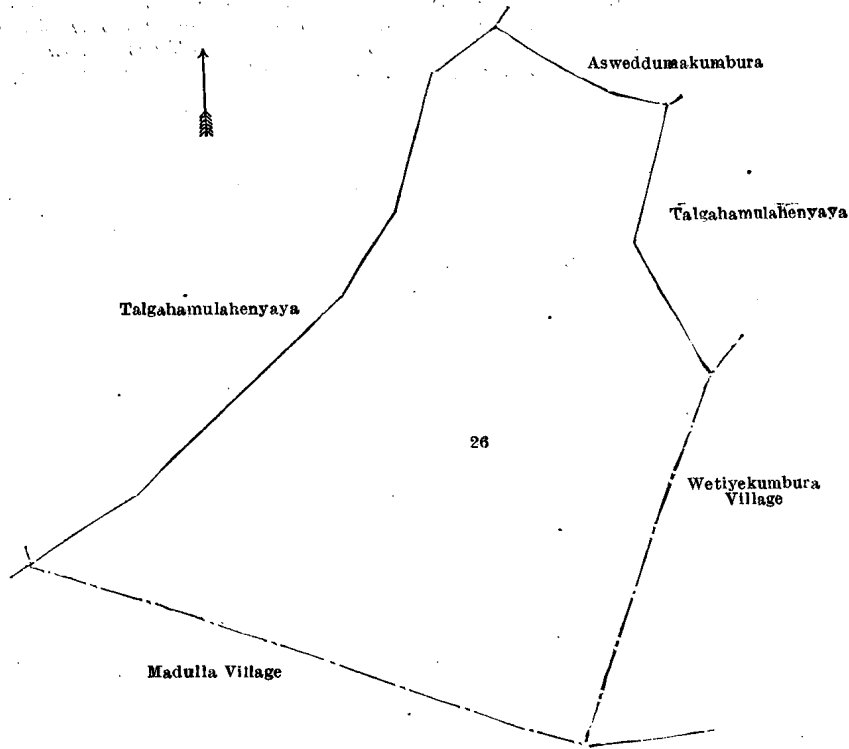
Scale of 4 Chains to an Inch.

C. H. VINCE,  
for Surveyor-General.

IV.—Block survey preliminary plan 1,752.

Lot.	Name of Land.	Extent, A. R. P.
26	Weeragahakumburawewtawala (tank)	10 3 10

and bounded as follows : on the north by Talgahamulahenyaya (private), Asweddumakumbura claimed by Weerasekera Bamunumudiyanselage Pinhamy and others ; on the east by Talgahamulahenyaya (private), the village limit of Wetiye-kumbura ; on the south by the village limit of Madulla ; on the west by Talgahamulahenyaya (private).



Surveyor-General's Office,  
Colombo, April 26, 1922.

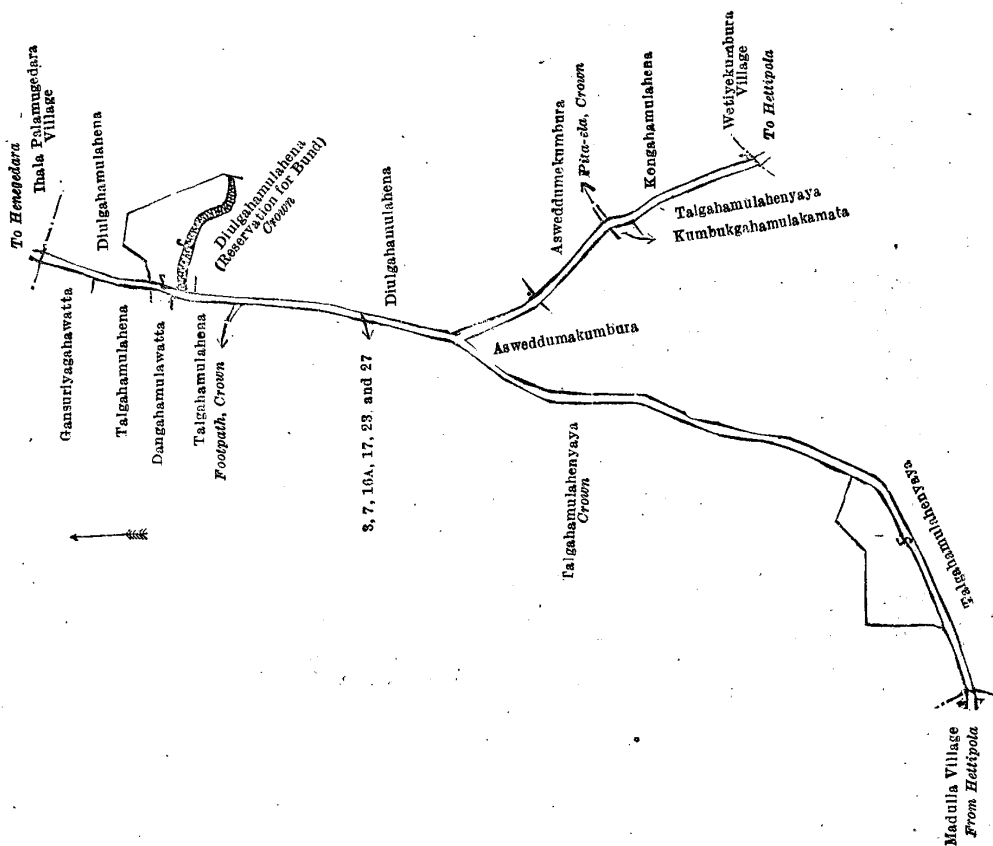
Scale of 4 Chains to an Inch.

C. H. VINCE,  
for Surveyor-General.

V.—Block survey preliminary plan 1,752.

Lot.	Name of Land.	Extent, A. R. P.	Lot.	Name of Land.	Extent, A. R. P.
3	Gansabhawa road	2 0 31	23	Gansabhawa road	0 1 7
7	Galatanwetiawewa (tank and bund)	1 2 7	27	Kahatagahamulawatta	1 3 10
16A	Gansabhawa road	0 0 23			
17	Do.	0 0 21			6 0 19

and bounded as follows : on the north by the village limit of Ihala Palamugedera, Diulgahamulahena (private) ; on the east by Diulgahamulahena (private), Diulgahamulahena (reservation for bund) to be declared the property of the Crown under the Waste Lands Ordinances, Diulgahamulahena (private), Asweddumekumbura claimed by Weerasekera Bamunumudiyanselage Pinhamy and others, Pita-ela to be declared the property of the Crown under the Waste Lands Ordinances, Kongahamulahena (private) ; on the south by the village limit of Wetiye-kumbura, Talgahamulahenyaya (private), Kumbukgahamulakamata claimed by Dewasinghe Mudiyansele Punchirala and others, Asweddumakumbura claimed by Weerasekera Bamunumudiyanselage Pinhamy and others, Talgahamulahenyaya (private) ; on the west by the village limit of Madulla, Talgahamulahenyaya to be declared the property of the Crown under the Waste Lands Ordinances, a footpath to be declared the property of the Crown under the Waste Lands Ordinances, Talgahamulahena (private). Dangahamulawatta claimed by Mahadan Arachchige Don Jorinis Appuhamy, Talgahamulahena (private), Gansuriyagahawatta sold by the Crown.



Surveyor-General's Office,  
Colombo, April 26, 1922.

Scale of 8 Chains to an Inch.

C. H. VINCE,  
for Surveyor-General.

June 2, 1922.

N. A. HAMPTON,  
Special Officer.

#### Kegalla S. O. No. 398.

##### Order under Section 4, Sub-section (1), of "The Waste Lands Ordinances of 1897, 1899, 1900, and 1903."

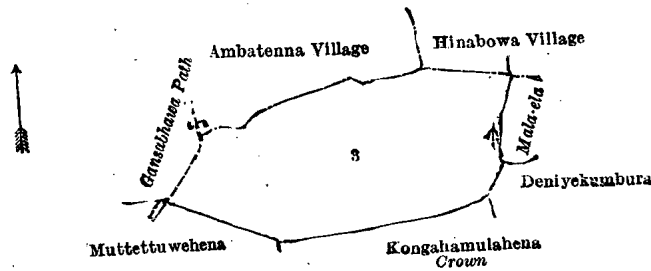
In the matter of the land commonly called or known as Kongahamulahena *alias* Ganimehena, situate in the village of Udugama, in the Galboda pattu of the Galboda korale of the Kegalla District, in the Province of Sabaragamuwa, and of "The Waste Lands Ordinances of 1897, 1899, 1900, and 1903."

WHEREAS in pursuance of section 1 of the said Ordinances it was duly declared and notified on the 14th day of April, 1916, that if no claim to the land commonly called or known as Kongahamulahena *alias* Ganimehena, situate in the village of Udugama, in the Galboda pattu of the Galboda korale of the Kegalla District, in the Province of Sabaragamuwa, containing in extent 1 acre 3 roods and 4 perches, and shown as lot 3 in block survey preliminary plan 164 and in the annexed diagram, was made to Thomas Graham Willett, Special Officer appointed under section 28 of the said Ordinances, within the period of three months from the date specified in the said notice, such land would be declared the property of the Crown, and dealt with on account of the Crown (*vide* Notice No. 5,818):

And whereas Mudiyanseyegedara Punchi Mudiyanse made claim thereto, and Thomas Graham Willett and Frederick Lewis, Special Officers appointed under section 28 of the said Ordinances, made due inquiry into such claim; and whereas the said claimant and the aforesaid Thomas Graham Willett came to an agreement in writing dated the 16th day of June, 1917, concerning the said land, under section 4, sub-section (1), of the said Ordinances, whereby it was agreed that the said claimant should be declared along with Mudiyanseyegedara Mutu Menika, the purchaser of the said land upon payment, on or before the 16th day of September, 1917, to the Assistant Government Agent at Kegalla, of a sum of Rupees Twenty-eight and Cents Forty only (Rs. 28.40), as the purchase amount of the said land; and whereas the date for payment was extended to the 11th day of January, 1918; and whereas the said amount has been paid by the said claimant, within the extended time, the said claimant is hereby, in pursuance of the agreement aforementioned, declared along with the said Mudiyanseyegedara Mutu Menika, to be the purchaser of the said land, as more fully described herein below.

##### Description of the Land referred to.

The land commonly called or known as Kongahamulahena *alias* Ganimehena, situate in the village of Udugama, in the Galboda pattu of the Galboda korale of the Kegalla District, in the Province of Sabaragamuwa, containing in extent 1 acre 3 roods and 4 perches, and shown as lot 3 in block survey preliminary plan 164 and in the annexed diagram, and bounded as follows: on the north by the village limit of Ambatenna, the village limit of Hinabowa; on the east by the Mala-ela, Deniyekumbura claimed by Mohattalagedara Dingiri Amma; on the south by Kongahamulahena declared to be the property of the Crown under the Waste Lands Ordinances, Muttettuwehena (private); and on the west by the Gansabhawa path.



Surveyor-General's Office,  
Colombo, May 5, 1921.

Scale of 4 Chains to an Inch.

G. K. THORNHILL,  
for Surveyor-General.

February 25, 1922.

FREDERICK LEWIS,  
Special Officer.

### Kegalla S. O. No. 399.

#### Order under Section 4, Sub-section (1), of "The Waste Lands Ordinances of 1897, 1899, 1900, and 1903."

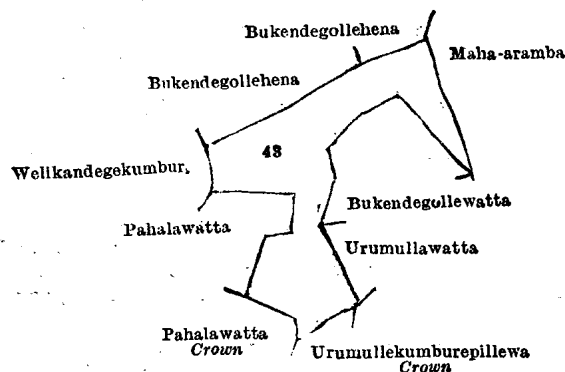
In the matter of the land commonly called or known as Bukendegollewatta, situate in the village of Udugama, in the Galboda pattu of the Galboda korale of the Kegalla District, in the Province of Sabaragamuwa, and of "The Waste Lands Ordinances of 1897, 1899, 1900, and 1903."

WHEREAS in pursuance of section 1 of the said Ordinances it was duly declared and notified on the 14th day of April, 1916, that if no claim to the land commonly called or known as Bukendegollewatta, situate in the village of Udugama, in the Galboda pattu of the Galboda korale of the Kegalla District, in the Province of Sabaragamuwa, containing in extent 1 acre and 14 perches, and shown as lot 43 in block survey preliminary plan 164 and in the annexed diagram, was made to Thomas Graham Willett, Special Officer appointed under section 28 of the said Ordinances, within the period of three months from the date specified in the said notice, such land would be declared the property of the Crown, and dealt with on account of the Crown (*vide* Notice No. 5,818):

And whereas Rasnekgedara Kiri Banda and ditto Punchi Menika made claim thereto, and Thomas Graham Willett and Frederick Lewis, Special Officers appointed under section 28 of the said Ordinances, made due inquiry into such claim; and whereas the said claimants and I, the aforesaid Frederick Lewis, came to an agreement in writing dated the 17th day of September, 1919, concerning the said land, under section 4, sub-section (1), of the said Ordinances, whereby it was agreed that the said claimants should be declared along with Gondegedara Weerasesekera Arachchillagedara Dingiri Menika, as duly appointed guardian, of (a) Rasnekgedara Punchirala and (b) ditto Ukku Banda the purchasers of the said land upon payment, on or before the 14th day of December, 1919, to the Assistant Government Agent at Kegalla or to the Settlement Officer, of a sum of Rupees Seventeen and Cents Forty only (Rs. 17.40), as the purchase amount of the said land; and whereas the said amount has been duly paid, the said claimants and the said (a) Rasnekgedara Punchirala and (b) ditto Ukku Banda are hereby, in pursuance of the agreement aforementioned, declared to be the purchasers of the said land, as more fully described herein below.

#### Description of the Land referred to.

The land commonly called or known as Bukendegollewatta, situated in the village of Udugama, in the Galboda pattu of the Galboda korale of the Kegalla District, in the Province of Sabaragamuwa, containing in extent 1 acre and 14 perches, and shown as lot 43 in block survey preliminary plan 164 and in the annexed diagram; and bounded as follows: on the north by Bukendegollehena claimed by Mudiyanseyagedara Punchi Mudiyanse and another, Bukendegollehena (private); on the east by Maha-aramba claimed by Mudiyanseyage Menikralla Nekatralla and others, Bukendegollewatta claimed by Rasnekgedara Kiribanda, Urumullawatta (private); on the south by Urumullekumburepillewa declared to be the property of the Crown under the Waste Lands Ordinances, Pahalawatta declared to be the property of the Crown under the Waste Lands Ordinances; and on the west by Pahalawatta claimed by R. Kiribanda, Welikandegekumbura claimed by Mudiyanseyagedara Mudalihamy and others.



Surveyor-General's Office,  
Colombo, May 5, 1921.

Scale of 4 Chains to an Inch.

G. K. THORNHILL,  
for Surveyor-General.

February 25, 1922.

FREDERICK LEWIS,  
Special Officer.

**PRELIMINARY NOTICES.**

**Colombo Notice No. 8,176.**

**Notice under "The Waste Lands Ordinances of 1897, 1899, 1900, and 1903."**

TAKE notice that unless within three months from September 8, 1922, the persons, if any, who claim any interest in the lands hereinafter mentioned appear before the Additional Assistant Government Agent of the Colombo District of the Western Province, at his office in Colombo, and make claim in person or in writing to the said land or to some interest therein :

Such Additional Assistant Government Agent, in pursuance of the powers in him vested by the said Ordinances will declare by writing under his hand that the said land, to which no claim has been made, is the property of the Crown.

L. L. HUNTER,  
Additional Assistant Government Agent.

NOTE.—A claim to a right of way over the said lands is a claim to an interest in the said lands.

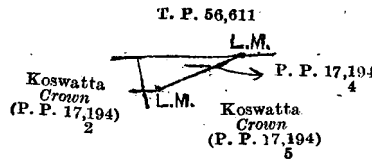
*Description of the Lands referred to.*

The following lots situated in the village of Mawatagama, in Meda pattuwa of Hewagam korale, in the Colombo District of the Western Province, as described in the annexed diagrams :—

I.—Preliminary plan 17,194.

Lot.	Name of Land.	Extent, A. R. P.
4	Koswatta	0 0 15

and bounded as follows : on the north by land depicted in title plan No. 56,611 ; on the south-east and south by Koswatta claimed by the Crown (P. P. 17,194/5) ; and on the west by Koswatta claimed by the Crown (P. P. 17,194/2).



Surveyor-General's Office,  
Colombo, May 24, 1921.


Scale of 4 Chains to an Inch.

C. H. VINCE,  
for Surveyor-General.

II.—Preliminary plan 17,194.

Lot.	Name of Land.	Extent, A. R. P.
6	Kahatagahawatta	0 1 1

and bounded as follows : on the north by land depicted in title plan No. 149,301 ; on the south-east and south by land depicted in title plan No. 97,870.



Surveyor-General's Office,  
Colombo, May 24, 1921.

Scale of 4 Chains to an Inch.

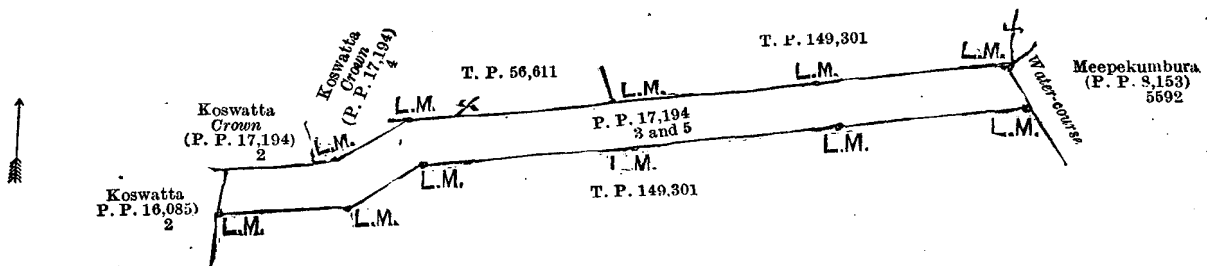
C. H. VINCE,  
for Surveyor-General.

III.—Preliminary plan 17,194.

Lot.	Name of Land.	Extent, A. R. P.
3	Koswatta	0 0 31
5	Do.	1 2 4

1 2 35

and bounded as follows : on the north by Koswatta claimed by the Crown (P. P. 17,194/2 and 4) and lands depicted in title plan Nos. 56,611 and 149,301 ; on the east by Meepekumbura claimed by Gamage Babanis and others (P. P. 8,153/5,592) ; on the south by land depicted in title plan No. 149,301 ; and on the west by Koswatta claimed by N. R. M. M. Abdul Ahmeed (P. P. 16,085/2).



Surveyor-General's Office,  
Colombo, May 24, 1921.

Scale of 4 Chains to an Inch.

C. H. VINCE,  
for Surveyor-General.

**Kandy Notice No. 8,177.**

**Notice under "The Waste Lands Ordinances of 1897, 1899, 1900, and 1903."**

TAKE notice that unless within three months from September 8, 1922, the persons, if any, who claim any interest in the lands hereinafter mentioned or in any one or more of such lands appear before the Assistant Government Agent of the Kandy District of the Central Province, at the Kandy Kachcheri, and make claim in person or in writing to the said lands or any of them or to some interest therein :

Such Assistant Government Agent, in pursuance of the powers in him vested by the said Ordinances, will declare by writing under his hand that the said lands, or such of them as to which no claim has been made, are the property of the Crown.

T. G. WILLETT,  
Assistant Government Agent.

NOTE.—A claim to a right of way over the said lands is a claim to an interest in the said lands.

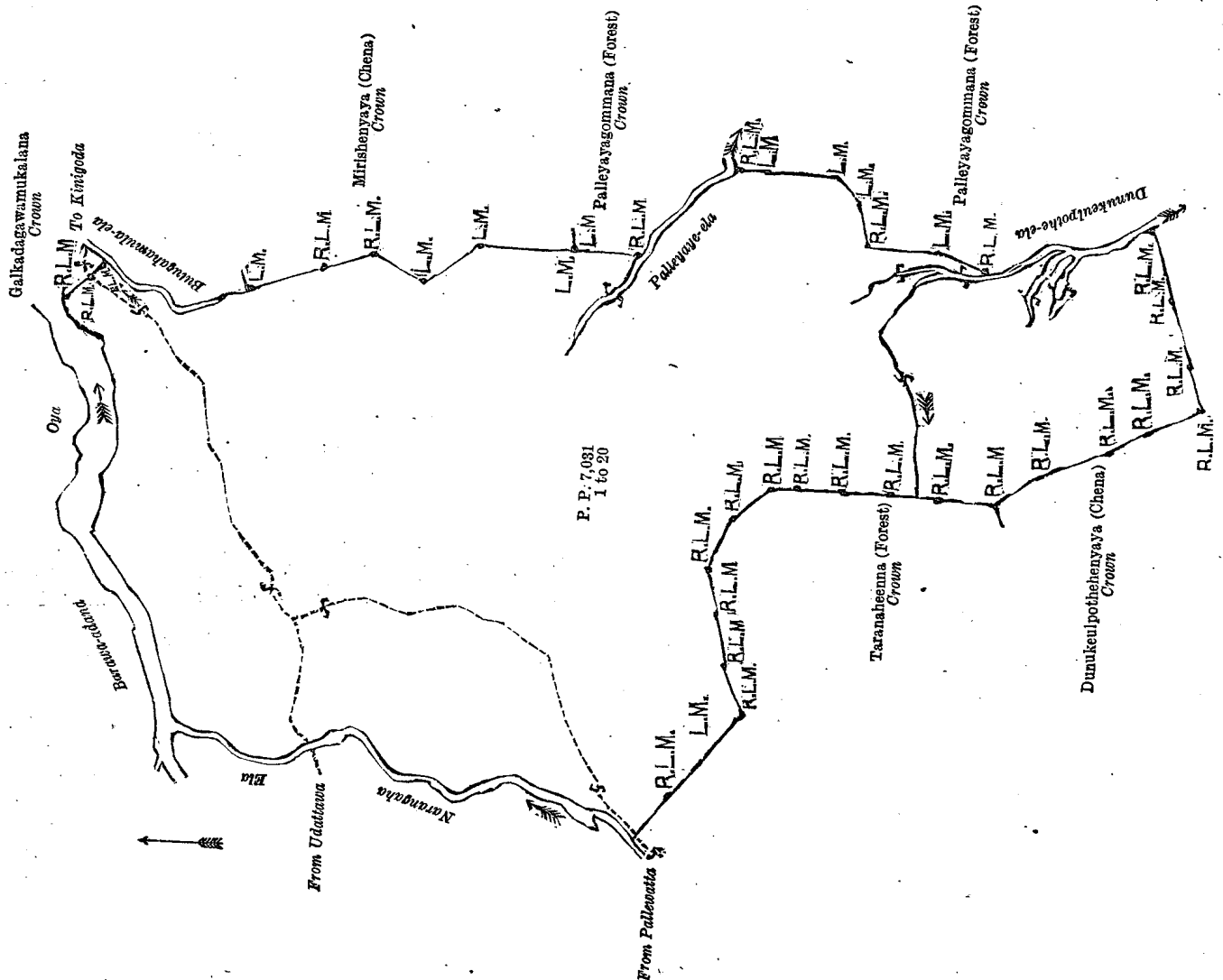
*Description of the Lands referred to.*

The following lots situated in the village of Udattawa, in the Kanda Pahala korale of the Uda Dumbara division of the Kandy District of the Central Province, as described in the annexed diagram :—

**Preliminary plan 7,031.**

Lot.	Name of Land.	Extent, A. R. P.	Lot.	Name of Land.	Extent, A. R. P.
1 ..	Galkadagawamukalana (reservation for stream)	5 3 5	11 ..	Wattegederawatta ..	1 0 12
2 ..	Do. ..	3 2 25	12 ..	Do. ..	2 3 19
3 ..	Do. (reservation for path) ..	0 0 37	13 ..	Palleyaya (reservation for stream) ..	0 3 34
4 ..	Do. ..	2 0 15	14 ..	Do. (reservation for path) ..	0 2 6
5 ..	Palleyaya ..	2 0 13	15 ..	Palleyaya ..	46 0 38
6 ..	Do. ..	2 3 35	16 ..	Palleyayagommana ..	1 3 13
7 ..	Wattegederawatta (reservation for path) ..	0 0 15	17 ..	Palleyayamukalana ..	2 1 12
8 ..	Do. ..	0 3 38	18 ..	Do. ..	0 1 36
9 ..	Do. ..	0 2 18	19 ..	Palleyaya ..	9 1 23
10 ..	Do. (reservation for stream) ..	0 3 24	20 ..	Dunukeulpothemukalana ..	2 1 29
					<hr/>
					87 2 7

and bounded as follows : on the north by Barawadana-oya ; on the east by Galkadagawamukalana claimed by the Crown, Bulugahamula-ela, Mirishenyaya claimed by the Crown, Palleyayagommana claimed by the Crown, Palleyaya-ela and Dunukeulpothe-ela ; on the south by Dunukeulpothehenyaya claimed by the Crown ; on the west by Dunukeulpothehenyaya claimed by the Crown, Taranaheenna claimed by the Crown, and Narangaha-ela.



Surveyor-General's Office,  
Colombo, July 31, 1920.

Scale of 8 Chains to an Inch.

C. H. VINCE,  
for Surveyor-General.



**Kurunegala Notice No. 8,178.****Notice under "The Waste Lands Ordinances of 1897, 1899, 1900, and 1903."**

TAKE notice that unless within three months from September 8, 1922, the persons, if any, who claim any interest in the lands hereinafter mentioned or in any one or more of such lands or to some interest therein make claim in person or in writing to the said lands or any of them or to some interest therein to W. T. Stace, Esq., Special Officer appointed under section 28 of "The Waste Lands Ordinances of 1897, 1899, 1900, and 1903," at his office at Colombo :

Such Special Officer, in pursuance of the powers vested in him by the said Ordinances, will declare by writing under his hand that the said lands, or such of them as to which no claim has been made, are the property of the Crown.

W. T. STACE,  
Special Officer.

NOTE.—A claim to a right of way over the said lands or any of them is a claim to an interest in the land or lands.

*Description of the Lands referred to.*

The following lots situated in the village of Pahalakele, in the Nikawagampaha korale of the Hiriyala hatpattu of the Kurunegala District, in the North-Western Province, as described in the annexed diagram :—

## Block survey preliminary plan 1,865.

Lot.	Name of Land.	Extent, A. R. P.	Lot.	Name of Land.	Extent, A. R. P.
1 ..	Pahalakelemukalana	49 2 16	23 ..	Footpath	0 0 35
4 ..	Footpath	0 0 8	24 ..	Pilayaya	3 1 2
5 ..	Welapaulakele, Dangahamulahena	6 1 8	25 ..	Ela (stream)	0 0 17
6 ..	Pahalakelemukalana	14 0 10	26 ..	Owalana	1 0 39
7 ..	Divulgasyaya	48 0 24	27 ..	Kotikapolabage	17 2 3
10 ..	Dangahamulahena	0 3 25	28 ..	Mi-oya (part of stream)	6 0 31
12 ..	Footpath	0 0 19	29 ..	Walamunugolleyaya	14 1 6
13 ..	Galgodeyaya and Nambadawalahena	26 1 1	30 ..	Meegahamulakumbura	1 3 9
14 ..	Unagahawewa (tank)	5 1 8	31 ..	Pahalakelemukalana	8 3 36.9
17 ..	Gangoda-alutwatta	0 2 14	38 ..	Kotikapolabage	0 2 11.3
18 ..	Gansabhawa road	1 0 39	40 ..	Unagahawewakella (tank)	2 2 14.1
20 ..	Ela (stream)	0 2 27	41 ..	Galgodeyaya	4 2 4.4
21 ..	Siyambalagahawatta	0 0 25			
22 ..	Weligodayaya and Pilayaya	69 2 38			284 1 30.7

and bounded as follows : on the north by the village limits of Urapolayagama and Pahala Timbiriya ; on the east by the village limits of Pahala Timbiriya, Mamunugama and Pahalawewa ; on the south by the village limit of Pahalawewa, part of Mi-oya, the village limit of Galagederagama (the boundary of the Divigandahaye korale) ; on the west by part of Mi-oya (the boundary of the Divigandahaye korale and the village limit of Hatigomuwa), the village limit of Urapolayagama.

NOTE.—The following lots lying within the above-mentioned boundaries are excluded from this notice, and their aggregate acreage of 71 acres and 20.5 perches is not included in the acreage of 284 acres 1 rood and 30.7 perches given above :—

## Block survey preliminary plan 1,865.

Lot.	Name of Land.	Extent, A. R. P.	Lot.	Name of Land.	Extent, A. R. P.
3 ..	Palugahakumbura	19 2 37	A 32 ..	Puranawela	0 0 24.1
8 ..	Bakmigahawelaudumulla (T. P. 241,951)	0 1 8	A 33 ..	Do.	0 1 4.6
9 ..	Paranawela and Kongahakumbura	7 0 31	A 34 ..	Do.	0 1 14.8
11 ..	Dangahamulahena (T. P. 241,950)	6 1 27	A 35 ..	Do.	0 2 11.2
15 ..	Kumbukgahakumbura and Kongahakumbura	28 2 34	A 36 ..	Do.	0 1 9.7
16 ..	Gangoda-alutwatta	0 2 22	A 37 ..	Do.	0 0 12.4
19 ..	Gangoda (including the sanitary reserve)	6 0 20	A 39 ..	Puranawela and Bakmigahakumbura	0 1 4.7
					71 0 20.5

[For Diagram see page 1082.]

**Kegalla Notice No. 8,179.****Notice under "The Waste Lands Ordinances of 1897, 1899, 1900, and 1903."**

TAKE notice that unless within three months from September 8, 1922, the persons, if any, who claim any interest in the lands hereinafter mentioned or in any one or more of such lands or to some interest therein appear before the Assistant Government Agent of the Kegalla District of the Province of Sabaragamuwa, at his office at Kegalla, and make claim in person or in writing to the said lands or any of them or to some interest therein :

Such Assistant Government Agent, in pursuance of the powers in him vested by the said Ordinances will declare by writing under his hand that the said lands, or such of them as to which no claim has been made, are the property of the Crown

G. S. WODEMAN,  
Assistant Government Agent.

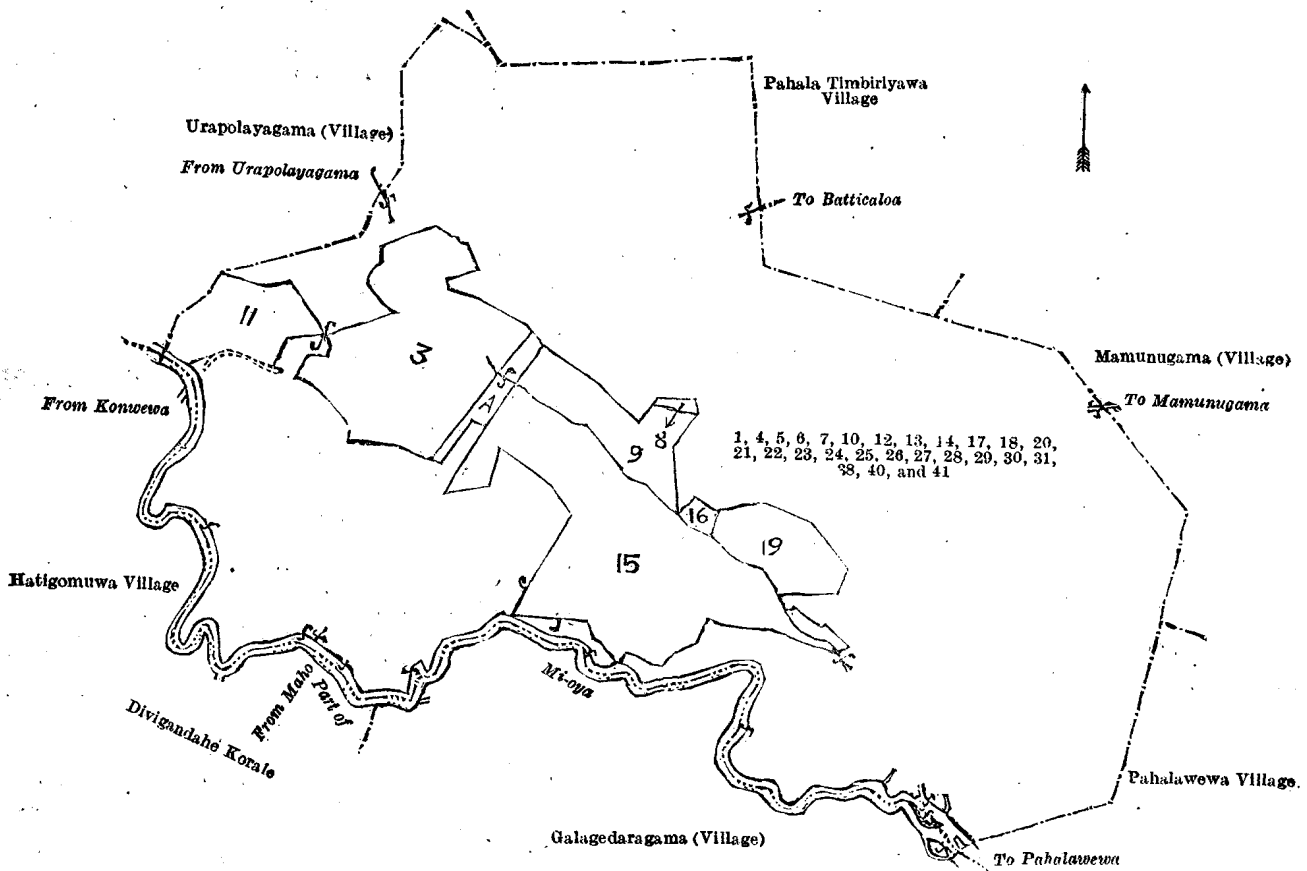
NOTE.—A claim to a right of way over the said lands or any of them is a claim to an interest in the land or lands.

*Description of the Lands referred to.*

The following lots situated in the village of Uduwewela, in Egodapota pattu of Galboda korale in Kegalla District of the Province of Sabaragamuwa, as described in the annexed diagrams :—

## I.—Preliminary plan 3,087.

Lot.	Name of Land.	Extent, A. R. P.
2 ..	Duldeniyamukalana <i>alias</i> Handumkuttiyamukalana (reservation along the ela)	0 2 8
3 ..	Duldeniyawatta (reservation along the ela)	0 0 22
		0 2 30

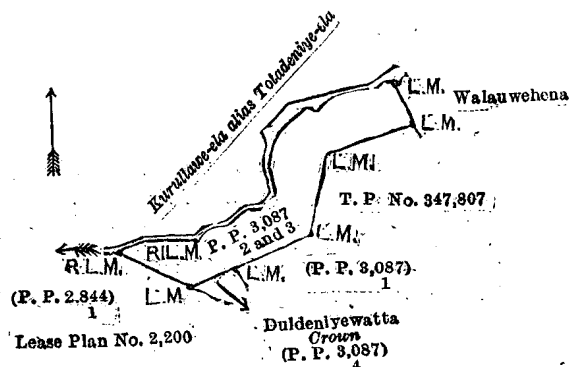


Surveyor-General's Office,  
Colombo, June 28, 1922.

Scale of 16 Chains to an Inch.  
Kurunegala S. O. 57—1922.

C. H. VINCE,  
for Surveyor-General.

and bounded as follows: on the north by Kurullawe-ela *alias* Totadeniya-ela; on the east by Walawwehena claimed by Mr. C. L. Ratwatte; on the south by title plan No. 347,807 and Duldeniyewatta claimed by the Crown (P. P. 3,087/4); on the west by lease plan No. 2,200 and Kurullawe-ela *alias* Totadeniya-ela.



Surveyor-General's Office,  
Colombo, May 26, 1922.

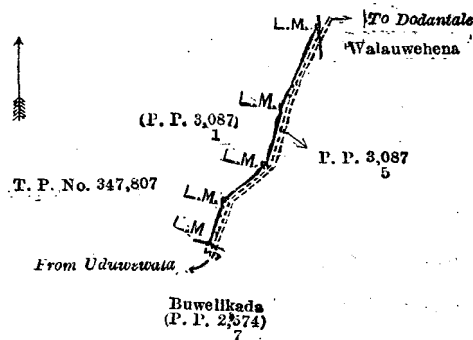
Scale of 4 Chains to an Inch.

C. R. LUNDIE,  
for Surveyor-General.

II.—Preliminary plan 3,087.

Lot.	Name of Land.	Extent, A. R. P.
5	Duldeniyamukalana <i>alias</i> Handunkuttiyamukalana (reservation along the footpath)	0 0 7

and bounded as follows: on the north by Walawwehena claimed by Mr. C. L. Ratwatte; on the east by the footpath from Uduwewela to Dodantale; on the south by Buwelikada claimed by Lanka Estate Co; (P. P. 2,574/7); on the west by title plan No. 347,807.



Surveyor-General's Office,  
Colombo, May 26, 1922.

Scale of 4 Chains to an Inch.

C. R. LUNDIE,  
for Surveyor-General.

## LAND SALES IN THE CENTRAL PROVINCE.

No. 2,607, C. P.—The Government Agent, Central Province, will on Friday, November 10, 1922, at 11 A.M., at his office in Kandy Kacheheri, put up to auction, for sale or settlement, or will otherwise dispose of, the under-mentioned portions of Crown land, in accordance with the regulations of Government regarding land sales. Seventy-seven allotments of land situated in the Udapalata division of the Kandy District of the Central Province.

Preliminary plan 6,955. Villages—Mulgama and Tumpelawaka in Kandukara Pahala korale of Udapalata division.

Lot.	Name of Land.	Name		Name of Claimant.	Description.	Extent.	Upset price
		of Applicant.	of Applicant.				
1	Morahena	..	..	Crown	Low jungle	0 0 6	—*
2	Do.	..	..	do.	Native garden contains plantain trees, &c., 6 months old	0 0 26	—*
3	Do.	..	..	do.	do.	0 0 10	—*
4	Do.	..	..	do.	do.	0 0 24	106
5	Do.	..	..	do.	do.	0 0 8	—*
6	Do.	..	..	do.	Native garden contains yams, plantain trees 6 months old, and a mud house	0 1 26	106
7	Do.	..	..	do.	Native garden contains vegetables 6 months old	0 0 3	—*
8	Do.	..	..	do.	Open land used as a cattle yard	0 0 16	81
9	Do.	..	..	Crown (claimed by Baba and Loku Appuwa)	Native garden contains vegetables 6 months old	0 0 22	106
10	Do.	..	..	do.	do.	0 0 9	—*
11	Do.	..	..	do.	Open land	0 0 28	—*
12	Do.	..	..	Crown (claimed by Kiri Banda)	New clearing	0 0 27	106
13	Do.	..	..	Crown (claimed by Kaluwa)	Native garden contains vegetables 6 months old and a mud hut	0 0 25	106
14	Do.	..	..	do.	do.	0 0 8	—*
15	Do.	..	..	Crown (claimed by Baba)	Native garden contains vegetables 6 months old	0 0 6	106
16	Do.	..	..	Crown (claimed by Punchi-appuwa)	New clearing	0 0 2	106
17	Do.	..	..	Crown (claimed by Punchi-menika)	Vegetables 2 months old and a mud hut	0 0 15	106
18	Do.	..	..	Crown (claimed by Baba)	Native garden contains yams and vegetables 6 months old and a mud house	0 0 25	106
19	Do.	..	..	Crown (claimed by Ana Perumal)	Native garden contains vegetables 6 months old	0 0 10	106
20	Do.	..	..	Crown (claimed by Baba)	Native garden contains yams and vegetables 6 months old	0 0 7	—*
21	Do.	..	..	Crown (claimed by Punchi Appuwa)	New clearing contains vegetables 6 months old and a mud hut	0 0 34	106
22	Do.	..	..	do.	New clearing	0 0 10	—*

## Village—Tumpelawaka.

Lot.	Name of Land.	Name of Applicant.	Name of Claimant.	Description.	Extent.			Upset price per acre, Rs.	
					A.	R.	P.		
23	Dewalewatta	..	..	Crown and Sirimala	..	0	0	22	—*
24	Dewalekele	..	..	Crown	..	0	1	9	—*
25	Do.	..	..	do.	..	0	2	13	106
27	Do.	..	..	do.	..	0	1	18	106

Dewale and premises contains a temple under a cave used by villagers as a place of worship

## Village—Mulgama.

28	Morahena <i>alias</i> Dewalewatta	—	..	Crown and G. Siriya	..	0	0	25	306
29	Morahena <i>alias</i> Nayawatta	—	..	Crown and G. Silva	..	0	0	7	406
30	Morahena <i>alias</i> Erin estate	—	..	Crown and Salambrampulle	..	0	0	15	406
31	Morahena	..	..	Crown	..	0	2	10	81
32	Do.	..	..	Crown and A. Kira	..	0	1	17	206
33	Morahena <i>alias</i> Yamanekumbura	—	..	Crown and Binduwa, V. D.	..	0	0	16	606
34	Morahena	..	..	Crown, Ukku and Baiya	..	0	3	28	206
35	Do.	..	..	Crown and P. Binduwa	..	0	2	2	206
36	Do.	..	..	Crown	..	0	1	34	—*
37	Do.	..	..	do.	..	0	0	34	—*
38	Do.	..	..	do.	..	0	0	35	—*
39	Do.	..	..	do.	..	174	2	21	—*
40	Do.	..	..	do.	..	0	0	3	—*
47	Do.	..	..	do.	..	5	0	11	—*
48	Do.	..	..	do.	..	0	1	11	—*
49	Do.	..	..	do.	..	0	0	11	—*
50	Do.	..	..	do.	..	0	2	15	—*
51	Do.	..	..	do.	..	1	0	13	—*
54	Morahena <i>alias</i> Mulgama estate	—	..	Crown and Superintendent, Mulgama estate	..	0	0	6	—*
55	Morahena	..	..	Crown	..	0	0	1	—*
56	Galekanda <i>alias</i> Mulgama estate	—	..	Crown and Superintendent, Mulgama estate	..	0	0	14	—*
59	Morahena	..	..	Crown	..	0	0	16	—*
60	Do.	..	..	do.	..	0	0	2	—*
61	Do.	..	..	do.	..	0	0	3	—
62	Galekanda <i>alias</i> Mulgama estate	—	..	Crown and Superintendent, Mulgama estate	..	0	1	4	—*
64	Morahena	..	..	Crown	..	1	3	6	—*
65	Do.	..	..	do.	..	19	1	15	—*
66	Galekanda <i>alias</i> Mulgama estate	—	..	Crown and Superintendent, Mulgama estate	..	0	0	8	—*
67	Morahena <i>alias</i> Mulgama estate	—	..	do.	..	0	0	34	—*

## Village—Tumpelawaka.

71	Dewalewatta	..	..	Crown and Ana Perumal	..	0	0	5	206
72	Do.	..	..	Crown and H. Rankira	..	0	0	28	306
73	Dewalewatta	..	..	Crown and G. Siriya	..	1	1	33	306
74	Dewalewatta <i>alias</i> Kutukitullelekele	—	..	Crown and H. Siriya	..	0	2	22	156
75	Do.	..	..	Crown	..	0	0	7	—*
76	Do.	..	..	Crown and G. Siriya	..	0	1	7	106
77	Dewalewatta	..	..	Crown and G. Silva	..	0	0	9	506
78	Bulatwelgommanehena	—	..	Crown	..	0	0	33	106
79	Nayawatta	..	..	G. Silva of Tumpelawaka	..	2	2	31	406
80	Bulatwelgommanehena	—	..	Crown, G. Binduwa, and Ukku	..	1	3	29	306
81	Do.	..	..	Crown and Binduwa, V. D.	..	0	1	22	106
82	Do.	..	..	Crown and Binduwa Ukku	..	0	0	4	106
83	Do.	..	..	do.	..	0	0	20	106
84	Do.	..	..	Crown and Binduwa, V. D.	..	1	2	10	106
85	Do.	..	..	Crown, G. Binduwa, and Ukku	..	0	0	7	106
86	Do.	..	..	Crown	..	1	0	10	81
87	Galgodahena	..	..	G. Silva (H. Pulinguwa)	..	0	0	39	406

Lot.	Name of Land.	Name of Applicant.	Name of Claimant.	Description.	Extent.		Upset price per acre, Rs.
					A.	R. P.	
88	Nayawatta	—	G. Silva	Contains tea about 20 years old	1	0 25	406
89	Galgodahena	—	do.	Contains tea about 15 years old	0	1 15	406
90	Katukitullelekumbura	—	M. Dingiri and H. Babi	Paddy field	0	1 4	606
91	Do.	—	G. Heenkendi	do.	0	2 29	606
92	Do.	—	H. Siriya	Low jungle	0	0 33	106

\* To be reserved.

Further particulars regarding these lands can be obtained from the Government Agent, Central Province, and their plans from the Surveyor-General.

Colonial Secretary's Office,  
Colombo, September 2, 1922.

B. HORSBURGH,  
Acting Colonial Secretary.

No. 2,608, C. P.—The Government Agent, Central Province, will on Friday, November 17, 1922, at 1.30 P.M., at his office in Kandy Kachcheri, put up to auction, for sale or settlement, or will otherwise dispose of, the under-mentioned portions of Crown land, in accordance with the regulations of Government regarding land sales. Nineteen allotments of land situated in the Udapalata division of the Kandy District of the Central Province.

Preliminary plan 6,464. Village—Berawila in Ganga Ihala korale of Udapalata division.  
Claimant—Crown.

Lot.	Name of Land.	Name of Applicant.	Description.	Extent.		Upset price per acre, Rs.
				A.	R. P.	
1716	Dawatagahamullehena	K. Sirimala	Patana	2	2 36	56
1717	Do.	do.	do.	2	3 6	46
1718	Do.	do.	do.	0	0 2	—*
1719	Do.	do.	Jungle	0	2 5	56
1720	Do.	do.	do.	0	2 27	66
1721	Do.	—	do.	0	1 15	—*
1722	Do.	—	Patana	0	3 24	—*
1723	Do.	—	do.	0	1 27	—*
1724	Do.	—	Jungle	0	0 26	—*
1725	Do.	—	Tea	0	0 4	256
1726	Do.	—	do.	0	0 3	—*
1727	Do.	—	do.	0	0 14	306
1728	Do.	—	do.	0	0 7	306
1729	Do.	—	do.	0	0 5	—*
1730	Do.	—	do.	0	0 16	306
1731	Do.	—	do.	0	0 9	306
1732	Do.	—	do.	0	0 6	—*

Preliminary plan 6,923. Village—Polmalagama in Ganga Ihala korale of Udapalata division.  
Claimant—Crown (encroachment by late Mr. M. Kotalawala of Gampola).

1	Atupolahena	—	Contains tea about 1½ years old	6	1 38	206†
6	Do.	—	do.	2	0 20	206†

\* To be reserved.

† Re-advertised.

For further particulars regarding these lands can be obtained from the Government Agent, Central Province, and their plans from the Surveyor-General.

Colonial Secretary's Office,  
Colombo, September 5, 1922.

B. HORSBURGH,  
Acting Colonial Secretary.

No. 2,609, C. P.—The Government Agent, Central Province, will on Friday, October 27, 1922, at 1.30 P.M., at his office in Kandy Kachcheri, put up to auction, for sale or settlement, or will otherwise dispose of, the under-mentioned portions of Crown land, in accordance with the regulations of Government regarding land sales. Thirty-three allotments of land situated in the Udapalata division of the Kandy District of the Central Province.

Preliminary plan 6,883. Village—Mawatura in Kandukara Ihala korale of Udapalata division.

Lot.	Name of Land.	Name of Applicant.	Description.	Extent.		Upset price per acre, Rs.
				A.	R. P.	
1	Derby estate	—	Tea bushes 10 to 15 years old	0	1 34	406
3	Kapugederahena	Mr. Selly O. Hanbury, Kanapediwatta estate, Mawatura	Patana with tea bushes (scattered) 5 to 10 years old	0	0 15	81
4	Kapugedarawatta	do.	Native garden contains jak, kitul, and arecanut trees about 25 years old	0	0 9	106
5	Do.	do.	Native garden with tea 4 to 5 years old	0	1 31	206
6	Yakkawatta	do.	Contains tea 10 to 15 years old	1	0 15	306
7	Madabetarapola or Hik-gahakumbura	do.	Swamp	0	0 3	81
8	Kanapediwatta estate	do.	Contains tea 18 to 20 years old	1	3 18	606

Lot.	Name of Land.	Name of Applicant.	Description.	Extent.			Upset price per acre, Rs.
				A.	R.	P.	
9	Kadewatta	Mr. Selly O. Hanbury, Kanapedi-wa.ta estate, Mawatura	Contains tea 10 to 18 years old	3	3	36	496
10	Do.	—	do.	0	0	36	—*
11	Do.	—	do.	0	0	34	—*
12	Katukitupatana	—	Patana	0	0	22	—*
13	Do.	Mr. Selly O. Hanbury, Kanapediwatta estate, Mawatura	do.	3	1	3	81
14	Katukitulegammana	do.	Forest	0	0	25	356
15	Do.	—	do.	1	3	3	—*
16	Do.	Mr. Selly O. Hanbury, Kanapediwatta estate, Mawatura	do.	1	3	0	356
17	Do.	do.	do.	0	0	24	356
18	Katukitulegammana and Gurugalwalahena	—	Forest and 2 patches of patana	7	0	11	—*
21	Gurugalwalahena	—	Patana	0	3	24	—*
22	Do.	—	do.	0	0	18	—*
23	Do.	—	do.	0	0	27	—*
31	Katukitulegammana	—	Forest with small patches of patana	6	1	27	—*
33	Katukitulepatana	—	Patana	0	0	20	—*
40	Katukitulegammana	—	Forest and patches of patana	6	3	18	—*
42	Galpottagammana and Wattermudunehena	—	Forest and patana	13	2	10	—*
47	Wattermudunehena	—	Patana	0	2	6	—*
49	Galpottehena	—	Patana and jungle	0	0	3	—*
50	Welawatta	Mr. Selly O. Hanbury, Kanapediwatta estate, Mawatura	Tea 8 to 10 years old	0	0	7	306
51	Do.	do.	Tea 6 to 15 years old	0	0	36	306
52	Do.	do.	do.	0	0	5	306
53	Hapugahamullehena	do.	Tea 5 to 8 years old	0	0	23	206
54	Welawatta	do.	do.	0	0	32	256
55	Pitaliyaddewatta	do.	Tea 8 to 10 years old with a few old jak trees and kitul trees	0	0	6	306
56	Do.	do.	Tea 5 to 8 years old and kitul and arecanut trees about 15 to 20 years old	0	0	3	306

\* To be reserved.

Further particulars regarding these lands can be obtained from the Government Agent, Central Province, and their plans from the Surveyor-General.

Colonial Secretary's Office,  
Colombo, September 6, 1922.

B. HORSBURGH,  
Acting Colonial Secretary.

No. 2,610, C. P.—The Government Agent, Central Province, will on Friday, November 10, 1922, at 1.30 P.M., at his office in Kandy Kachcheri, put up to auction, for sale or settlement, or will otherwise dispose of, the under-mentioned portions of Crown land, in accordance with the regulations of Government regarding land sales. Seven allotments of land situated in the Uda Bulatgama division of the Kandy District of the Central Province.

Lot.	Name of Land.	Name of Applicant.	Description.	Extent.			Upset price per acre, Rs.
				A.	R.	P.	
Preliminary plan 7,275. Village—Dekinda in Pasbage korale of Uda Bulatgama division.				Claimant—Crown.			
1	Puswelgommana	A. J. W. Marambe	Scrub jungle and land suitable for paddy cultivation	0	1	11	66*
2	Panwiladeniya	do.	Swampy ground	1	3	0	66*
Preliminary plan 6,659. Village—Warakawa in Pasbage korale of Uda Bulatgama division. (asweddumised by J. M. Appuhamy).				Claimant—Crown			
4	Pindeniye-kumbura	—	5 years asweddumised, said to be old field	0	0	38	406
				Claimant—Crown (planted by J. M. Appuhamy).			
5	Medapathana	—	Native garden	4	3	18	206
				Claimant—Crown (said to be claimed by J. M. Appuhamy, disputed by W. W. A. Fernando).			
6	Medapathana	—	Tea, contains a tiled house	0	0	18	306
				Claimant—Crown.			
8	Medapathana	—	Waste land contains a shed	0	0	4	—†
				Claimant—Crown (claimed by J. M. Appuhamy).			
9	Medapathana	—	Waste land	0	0	6	—†

\* Re-advertised.

† To be reserved.

Further particulars regarding these lands can be obtained from the Government Agent, Central Province, and their plans from the Surveyor-General.

Colonial Secretary's Office,  
Colombo, September 22, 1922

B. HORSBURGH,  
Acting Colonial Secretary.

No. 2,611, C. P.—The Government Agent, Central Province, will on Friday, November 10, 1922, at 1.30 P.M., at his office in Kandy Kachcheri, put up to auction, for sale or settlement, or will otherwise dispose of, the under-mentioned portions of Crown land, in accordance with the regulations of Government regarding land sales. Five allotments of land situated in the Pata Hewaheta and Uda Dumbara divisions of the Kandy District of the Central Province.

Preliminary plan 7,064. Village—Dulmure in Gandahaye korale of Pata Hewaheta division.

Lot.	Name of Land.	Name of Applicant.	Description.	Extent.		Upset price per acre, Rs.
				A.	R. P.	
5	Kalugalahena	—	Contains coconut and jak trees 15-20 years old, a vihare, mud huts, and a bo-tree encircled with a stone wall	3	2 9	70.50*
Preliminary plan 6,600. Village—Deltota in Gandahaye korale of Pata Hewaheta division.						
3	Kudalukandura or Diyanila	—	Suitable for tea plantation	7	1 5	120*
Preliminary plan 7,292. Village—Bombure in Medasiya pattu of Uda Dumbara division.						
1	Migastennawatta	—	Garden contains rubber trees 3 years old and plantain trees	0	0 31	106
2	Do.	—	Rubber 3-5 years old, coconut trees 7 years old, plantain trees	7	0 0 31	—†
3	Patargavawatta	—	Contains plantain trees and vegetables	0	0 7	—†

\* Re-advertised.

† To be reserved.

Further particulars regarding these lands can be obtained from the Government Agent, Central Province, and their plans from the Surveyor-General.

Colonial Secretary's Office.  
Colombo, September 6, 1922.

B. HORSBURGH,  
Acting Colonial Secretary.

## LAND SALES IN THE SOUTHERN PROVINCE.

No. 3,948, S. P.—The Government Agent, Southern Province, will on Tuesday, November 7, 1922, at 1 P.M., at his office in Galle Kachcheri, put up to auction, for sale or settlement, or will otherwise dispose of, the under-mentioned portions of Crown land, in accordance with the regulations of Government regarding land sales. Sixteen allotments of land situated in the Gangaboda pattu division of the Galle District of the Southern Province.

Preliminary plan 11,628. Village—Pataweliwitiya. Claimants—Dammullage Davith and others.

Lot.	Name of Land.	Name of Applicant.	Description.	Extent.		Upset price per acre, Rs.
				A.	R. P.	
5	Imbulahitiyakumbureduwa	Robert Bastian Gunatilleka of Baddegama	Low jungle Plantation	0	1 3	40 1.50
Preliminary plan 11,653. Village—Boralukada. Claimant—A. W. Winter, Esq., Pillagoda Valley, Baddegama.						
2	Pillagoda Valley estate	A. W. Winter, Esq., Pillagoda Valley, Baddegama	Contains rubber Plantation	0	1 27	70 48
Preliminary plan 11,666. Village—Hemmeliya. Claimant—B. Diyonis of Hemmeliya.						
2	Vendiyagedarawatta	H. K. Sadris and H. K. Tirolis, both of Hemmeliya	Garden Plantation	0	0 34	60 2
Claimant—Tellembure Vitanage Andris of Hemmeliya.						
4	Vendiyagedarawatta	H. K. Sadris and H. K. Tirolis, both of Hemmeliya	Garden Plantation	0	1 15	60 3
Preliminary plan 11,941. Village—Mabotuwana. Claimant—Crown.						
1	Kirimetiyeokanda	G. Amarasinha of Mabotuwana	Low jungle	1	2 4	40
Preliminary plan 11,945. Village—Gonalagoda. Claimant—Eusan Gunawardena.						
1	Tiruwanaketiya alias Alawattehena	Eusan Gunawardena of Gonalagoda	Chena Plantation	1	0 6	40 1.54
Preliminary plan 12,051. Village—Hemmeliya. Claimants—(1) Hapugoda Achchi Kankanange Carlina, (2) Abraham Wijesinha and others.						
1	Induruwalawattegoda	Hapugoda Achchi Kankanange Carlina of Hemmeliya	Garden Plantation	0	0 38	50 6.80
Claimants—Abraham Wijesinha and others.						
2	Induruwalawattegoda	Hapugoda Achchi Kankanange Carlina of Hemmeliya	Low jungle	0	3 38	50
Preliminary plan 12,051. Village—Hemmeliya. Claimant—Kariyawasan Patirage Johannes.						
3	Heendeniyaadamulla	Kariyawasan Patiranaage Johannes of Hemmeliya	Paddy field	0	2 21	80

Lot.	Name of Land.	Name of Applicant.	Description.	Extent.		Upset price per acre, Rs.
				A.	R. P.	
Preliminary plan 12,073. Village—Baddegama east. Claimant—Crown.						
1	Gonatippalakanda	Dammullage Abenis of Hemmeliya	Low jungle	1	0 11	70
Preliminary plan 12,105. Village—Mabotuwana. Claimant—Crown.						
1	Moragahahenekanda	Game Kankanage Babuhamy of Mabotuwana	Low jungle	1	0 21	45
Preliminary plan 12,016. Village—Halpatota. Claimant—Crown.						
1	Kururideniyepahalawatura	J. A. Adihetty of Halpatota	Deniya	0	0 30	—*
2	Do.	do.	do.	1	0 30	40
3	Do.	do.	do.	0	2 30	—*
4	Do.	do.	do.	2	0 3	40
5	Do.	J. Munasingha of Ganegama	do.	2	3 35	40
6	Do.	do.	do.	2	0 1	40
Claimants—(1) N. W. N. Nona, (2) V. D. Adihetty, (3) W. D. Adihetty, (4) J. Mary Adihetty, (5) Adela Margaret, (6) Amie Metilda, (7) Steven Dias, (8) Leila Mabel.						
7	Ambalamduwewatta	J. Munasinha of Ganegama	Deniya	0	2 12	200†
8	Do.	do.	do.	0	0 34	—*

\* Reservation (not for sale).

† Value of land per acre with plantation.

Further information regarding these lands can be obtained from the Government Agent, Southern Province, and their plans from the Surveyor-General.

Colonial Secretary's Office,  
Colombo, September 2, 1922.

B. HORSBURGH,  
Acting Colonial Secretary.

## LAND SALES IN THE NORTH-CENTRAL PROVINCE.

No. 2,230, N.C. P.—The Government Agent, North-Central Province, will on Wednesday, October 25, 1922, at 1 P.M., at his office in the Anuradhapura Kachcheri, put up to auction, for sale or settlement, or will otherwise dispose of, the under-mentioned portions of Crown land, in accordance with the regulations of Government regarding land sales. Twenty-eight allotments of land situated in the Nuwaragam palata division of the Nuwarakalawiya district of the North-Central Province.

Lot.	Name of Land.	Name of Applicant.	Description.	Extent.		Upset price per acre, Rs.
				A.	R. P.	
Final village plan 79. Village—Mawatawewa in Eppawala korale.						
1M	Bogahalanda, Paluwattemlanda, Kadawalwelyaya alias Mawatawewakele	Ranhamige Menikrala	Jungle	8	3 15	28·50
1N	Do.	—	Paddy field, encroachment by R. Menikrala and others	0	0 26	21
1O	Do.	K. V. V'ge Appuhami and another	Jungle	3	3 16	28·50
1P	Do.	B. Badderala and another	do.	4	2 26	26
1Q	Keeriyagahaidama	S. Ranhami	do.	1	2 34	23
1R	Do.	—	Paddy field, encroachment by K. Ranhami	0	1 32	21
1L	Bogahalanda alias Mee-gahaidama	H. M. Kapuruhami	Chena	0	3 34	22·50
1L3	Bogahalanda alias Diulgahaidama	T. G. Kwarala	do.	0	3 2	22·50
1L1	Bogahalanda	—	Paddy field, encroachment by Kapurala, ex Vel-Vidane	0	0 17	21
3D	Welamuneyaya alias Mawatawewakele	K. Vel-Vidanegge Badderala	Jungle	1	3 35	23
Final village plan 447. Village—Dikwewa in Eppawala korale.						
1A	Dikwewamukalana alias Nugagahawatta	—	Land leased to B. Vipula and others	0	2 28	21
1E	Do.	—	do.	0	2 32	21
1F	Do.	—	do.	0	2 10	21
1G	Do.	—	do.	0	3 27	21
1H	Do.	—	do.	0	2 25	21
1I	Do.	—	do.	0	1 19	21
1J	Do.	—	do.	0	1 22	21
1K	Do.	—	do.	0	1 16	21
1L	Do.	—	do.	0	3 7	21
1M	Do.	—	do.	0	3 15	21
1N	Do.	—	do.	0	2 37	21
1O	Do.	—	do.	1	0 33	21
1P	Dikwewakele alias Nugagahakumbura	K. Veldurayage Tenna Veda and six others	Paddy	7	2 2	31



Lot.	Name of Land.	Name of Applicant.	Description.	Final village plan 389. Village—Galmaduwa in Eppawala korale.			Upset price per acre, Rs.
				A.	R.	P.	
1P	Galmaduwakele	D. Kawralage Ukku Banda	Jungle	0	3	28	23*
1T	Galmaduwakele <i>alias</i> Huriyagahaidama	Kawralage Ukku Banda and another	do.	1	1	30	23
1W	Do.	do.	do.	0	0	33	23
1X	Do.	—	Open land, encroachment by Ranhamige Appuhami	0	0	3	21
8K	Welagawahena <i>alias</i> Galmaduwakele	S. Bassanayake PUNCHIRALA	Jungle	1	0	9	23*

\* These lots are irrigable under Kalawewa-Yoda-ele scheme and are subject to such irrigation rates as His Excellency the Governor may impose from time to time.

Further particulars regarding these lands can be had from the Government Agent, North-Central Province, and plans of them from the Surveyor-General.

Colonial Secretary's Office,  
Colombo, September 6, 1922.

B. HORSBURGH,  
Acting Colonial Secretary.

## LAND SALES IN THE PROVINCE OF SABARAGAMUWA.

No. 1,084, P. of S.—The Government Agent, Province of Sabaragamuwa, will on Tuesday, October 24, 1922, at 1.30 P.M., at his office in Ratnapura, put up to auction, for sale or settlement, or will otherwise dispose of, the under-mentioned portions of Crown land, in accordance with the regulations of Government regarding land sales. Nine allotments of land situated in the Ratnapura District of the Province of Sabaragamuwa.

Lot.	Name of Land.	Name of Applicant.	Description.	Preliminary plan 3,170. Village—Mulendiyawala, Kolonna korale.			Upset price per acre, Rs.
				A.	R.	P.	
1	Maragahahena	G. Babunhamy and 2 others	Chena	2	2	33	40
2	Do.	—	do.	0	0	6	—*
Village—Helwala, Kolonna korale.							
3	Maragahahena	—	Chena	0	0	5	—*
4	Do.	Encroachment by W. A. Babinishamy	Chena contains plantain bushes, vegetables, tobacco, &c.	1	0	1	50
5	Do.	G. Babunhamy and 2 others	Chena	0	1	5	40
Preliminary plan 3,171. Village—Mulendiyawala, Kolonna korale.							
1	Ritigaha-arebogahahena	A. J. W. Ranwala Appuhamy	Chena	3	0	1	40
Preliminary plan 2,927. Village—Imbulpe, Kadawata korale.							
1	Godapeella estate <i>alias</i> Godapeella <i>alias</i> Godapeellemukalana	—	Rubber land overgrown with jungle	5	1	18	75
Preliminary plan 3,127. Village—Kolombugama, Nawadun korale.							
1	Watawalagawahena	—	A portion of land is planted with coconuts about 6 months old	2	0	29	56
Preliminary plan 3,144. Village—Galapallelanda, Nawadun korale.							
4	Epalawatta	Encroachment by Viyanage Kathonisa	Native garden about 10 years old	0	0	10	106
Final village plan 83. Village—Gangulwitiya, Nawadun korale.							
19 r 1	Mirishena	G. Mudalihamy	Chena	0	3	33	50
Advance extract No. 1 of block survey preliminary plan 54. Village—Karandana, Kuruwiti korale.							
6	Kirillawalahena	—	Abandoned native garden	0	0	14	506

\* Reservation for Gansabhawa road, not for sale.

(1) Lot 1 in preliminary plan 3,127 is re-advertised for sale as its purchaser Kawisiwahumpurayalage Baba of Kolombugama failed to complete the sale by paying the balance purchase amount.

(2) Lot 6 in advance extract No. 1 of block survey preliminary plan 54 will be sold with plumbago mining rights.

Further information respecting these lands may be obtained from the Government Agent, Province of Sabaragamuwa, and their plans from the Surveyor-General.

Colonial Secretary's Office,  
Colombo, September 1, 1922.

B. HORSBURGH,  
Acting Colonial Secretary.

No. 1,085, P. of S.—The Government Agent, Province of Sabaragamuwa, will on Monday, October 30, 1922, at 1.30 P.M., at his office in Ratnapura, put up to auction, for sale or settlement, or will otherwise dispose of, the under-mentioned portions of Crown land, in accordance with the regulations of Government regarding land sales. Thirteen allotments of land situated in the Ratnapura District of the Province of Sabaragamuwa.

Lot.	Name of Land.	Name of Applicant.	Description.	Extent.			Upset price per acre, Rs.
				A.	R.	P.	
5	Kondagalehena	..	High jungle	31	3	25	95
Final village plan 27. Village—Yatagare, Atakalan korale.							
28	Horagasmandiya	M. Annamalai Pillai	Forest	7	1	0	100
Final village plan 20. Village—Nahalwatura, Atakalan korale.							
63AE	Gamagehena	D. J. W. Tennakoon	High jungle	1	0	12	86
63AF	Do.	J. A. Peduru Appu	do.	1	0	2	86
63AG	Do.	P. M. PUNCHIMAHATMAYA	New clearing	1	0	0	81
63AH	Do.	A. W. Tennakoon	Chena	0	3	39	81
Final village plan 39. Village—Karawita, Nawadun korale.							
1	Bogahawalemukalana	J. V. P. Manchanaike	Jungle	4	3	7	40
Preliminary plan 3,109. Village—Imbulpe, Kadawata korale.							
1	Weliwennamandiya	K. B. PUNCHIMAHATMAYA	Jungle	1	1	8	25
Preliminary plan 3,120. Village—Kalukandugama, Meda korale.							
6	Wekadadeniyegodahena	..	Chena	0	1	23	86
11	Udawe kadadeniyagodawatta	Encroachment by Kirindigala Ratanhamy	Tea 4½ years old	0	3	15	256
14	Do.	do.	Coconuts, &c., about 7 years old	1	0	10	75
31	Uluhelewatta	Encroachment by Mutukumara Davith Appu	Garden 3 years old	0	1	0	156
Preliminary plan 2,882. Village—Pallewela, Kadawata korale.							
3P	Alupotamukalana alias Magurugodamukalana	Gate Mudaliyar C. R. P. Jayawardana	Forest	5	0	16	51
3Q	Do.	..	do.	0	0	18	—*

\* Reservation for Gansabhawa road (not for sale).

Further information respecting these lands may be obtained from the Government Agent, Province of Sabaragamuwa, and their plans from the Surveyor-General.

Colonial Secretary's Office,  
Colombo, September 5, 1922.

B. HORSBURGH,  
Acting Colonial Secretary.

No. 1,086, P. of S.—The Assistant Government Agent, Kegalla, will on Friday, October 27, 1922, at 11 A.M., at his office in Kegalla Kachcheri, put up to auction, for sale or settlement, or will otherwise dispose of, the under-mentioned portions of Crown land, in accordance with the regulations of Government regarding land sales. Twenty-five allotments of land situated in the Galboda and Kinigoda korales division of the Kegalla District of the Province of Sabaragamuwa.

Lot.	Name of Land.	Name of Claimant.	Description.	Extent.			
				A.	R.	P.	
Preliminary plan 2,231. Villages—Palle Karandupone, Uda Karandupone, Dewala, and Attangoda.							
B 16	Molagodakanda	Mr. J. G. Craib	Old tea and rubber	..	..	..	21 1 0
C 16	Do.	do.	do.	..	..	..	5 3 31
D 16	Acharigehena	do.	Old rubber	..	..	..	4 0 4
Village—Uda Karandupone.							
E 16	Galandahena	Mr. J. G. Craib	Old rubber	..	..	..	2 0 6
F 16	Nugehenyaya, &c.	do.	Old tea and rubber	..	..	..	25 0 15
Village—Palle Karandupone.							
G 16	Nugehenyaya, &c.	Mr. J. G. Craib	Old tea and rubber	..	..	..	11 3 34
Village—Uda Karandupone.							
H 16	Nugehenyaya, &c.	Mr. J. G. Craib	Old tea and rubber	..	..	..	5 3 15
I 16	Do.	Crown	Old tea and rubber, road reservation, not for sale	..	..	..	0 0 15
J 16	Do.	do.	do.	..	..	..	1 0 36
K 16	Do.	Mr. J. G. Craib	Old rubber and tea	..	..	..	1 1 25
L 16	Do.	do.	do.	..	..	..	28 3 25
Village—Attangoda.							
M 16	Banagalehena	Mr. J. G. Craib	Rubber	..	..	..	12 2 31
N 16	Do.	Crown	Rubber, road reservation, not for sale	..	..	..	0 0 21
O 16	Dodangaham ulatenna	Mr. J. G. Craib	Old rubber	..	..	..	7 0 26
P 16	Do.	Crown	Old rubber, road reservation, not for sale	..	..	..	0 2 0
Q 16	Do.	Mr. J. G. Craib	Old rubber	..	..	..	12 0 2
R 16	Karadiyagallehenyaya	do.	do.	..	..	..	35 2 30
S 16	Do.	do.	do.	..	..	..	6 0 29
T 16	Mudunehena	do.	Old tea and rubber	..	..	..	3 0 27

Lot.	Name of Land.	Name of Claimant.	Description.	Extent.	
				A. R. P.	
u 16	Galpotuyayehena	Mr. J. G. Craib	Rubber	9	3 1
v 16	Batapanduramulahena, &c.	do.	Tea and rubber	5	0 24
Village—Dewala.					
w 16	Bulugahatenna	Mr. J. G. Craib	Rubber	19	2 1
x 16	Do.	Crown	Rubber, road reservation, not for sale	10	0 13
Village—Attanagoda.					
y 16	Nugehenyaya	Mr. J. G. Craib	Old tea and rubber	9	3 31
z 16	Do.	do.	do.	1	1 13

Further particulars regarding these lands can be obtained from the Assistant Government Agent, Kegalla, and their plans from the Surveyor-General.

Colonial Secretary's Office,  
Colombo, September 4, 1922.

B. HOBBSBURGH,  
Acting Colonial Secretary.

### LAND ACQUISITION NOTICES.

HAVING been duly directed by the Governor, with the advice of the Executive Council, acting under the provisions of Ordinance No. 3 of 1876, section 6, as amended by section 3 of Ordinance No. 10 of 1911; to take order for the acquisition of the following lands, required for a public purpose, namely, for widening Dematagoda-Maradana junction, to wit:—

Preliminary plan 18,009.—Maradana, Colombo.

Lot.	Name of Land.	Description.	Name of Claimant.	Extent.	
				A. R. P.	
1	Land bearing assessment Nos. 188A (4) & 188A (5)	Tiled masonry buildings used as boutiques	O. L. M. Abdul Majeed and A. L. M. Abdul Hameed	0	0 1 24
2	Land bearing assessment No. 188A (7)	Tiled masonry building used as a boutique	Y. M. Usup	0	0 0 46
3	Land bearing assessment No. 187 (6)	Tiled masonry building used as 2 boutiques	P. B. Umbichchi	0	0 0 93
				0	0 2 63

I hereby give public notice, as required by section 7, that the Government proposes to take possession of the above lands. All persons interested in the aforesaid lands are hereby required to appear personally or by agent before me at the Municipal Office, Colombo, on Tuesday, October 3, 1922, at 11 A.M., and to state the nature of their respective interests in the lands, and the amounts and particulars of their claims to compensation for such interests.

The Municipal Office,  
Colombo, September 5, 1922.

T. REID,  
Chairman, Municipal Council, and Mayor of Colombo.

HAVING been duly directed by the Governor, with the advice of the Executive Council, acting under the provisions of "The Land Acquisition Ordinance of 1876," section 6, to take order for the acquisition of the following land, required for a public purpose, namely, for cooly lines at Kotiyagala, to wit:—

Preliminary plan 7,375. Village—Kotiyagala.

Lot.	Name of Land.	Description.	Name of Claimant.	Extent.	
				A. R. P.	
1	Kotiyagala estate	Patana	Major-General Sir C. F. Hadden and Mr. F. Hadden	0	0 32 5

I hereby give public notice, as required by section 7, that the Government proposes to take possession of the land. All persons interested in the aforesaid land are hereby required to appear personally or by agent before me at the Kandy Kachcheri, on October 13, 1922, at 2 P.M., and to state the nature of their respective interests in the land, and the amount and particulars of their claims to compensation for such interests.

The Kachcheri,  
Kandy, September 8, 1922.

W. L. KINDERSLEY,  
Government Agent.

HAVING been duly directed by the Governor, with the advice of the Executive Council, acting under the provisions of "The Land Acquisition Ordinance of 1876," section 6, to take order for the acquisition of the following lands, required for a public purpose, namely, the construction of the Batticaloa and Trincomalee Light Railways, to wit:—

Preliminary plan 5,697. Village—Valachchenai.

Lot.	Name of Land.	Description.	Name of Claimant.	Extent.	
				A. R. P.	
1	Alayaditoddam	Coconut garden	Crown, encroachment by Meeralebbe Ahamadu Lebbe Pody	0	0 2 2
2	Do.	Garden with 2 coconut trees 20 years old	do.	0	0 5 2
3	Do.	Garden with 60 coconut trees 10 to 20 years old, and 2 trees 5 to 7 years old	Meeralevvai Ahamadulevvai Pody	1	0 15 7
4	Do.	Garden with 2 trees 10 to 20 years old	Crown, encroachment by ditto	0	0 6 9
5	Do.	Garden with 47 trees 20 to 30 years old, 1 plant 4 years old	Meeralevvai Ahamadulevvai Pody	1	3 7 2
6	Do.	Coconut garden	Crown, encroachment by ditto	0	0 10 8
7	Do.	Open waste land	Meeralevvai Ahamadulevvai Pody	0	1 1 7
8	Do.	Low jungle (scrub)	do.	0	1 16 7

Lot.	Name of Land.	Description.	Village—Kalkuda.		Extent.		
			Name of Claimant.		A.	R.	P.
12	Samandankenitoddam ..	Coconut garden ..	Crown, encroachment by Mr. Chinniah, Advocate		0	0	17·2
13	Do.	Garden with 7 trees 2 to 6 years old	Murugapper Chinniah, Advocate		1	2	21·5
16	Ditto kadu <i>alias</i> Modakumavaditoddam	Garden with 12 trees 3 years old	A. S. Eliyatambi		2	1	3·5
17	Kalkudatoddam ..	Coconut garden ..	Crown, encroachment by Rev. J. R. Thambimuttu		0	0	9·8
18	Do.	Garden with 2 trees 12 to 20 years old, and 1 plant 2 years old	Rev. J. R. Tambimuttu		1	0	8·8
19	Kalkuda estate ..	Estate with 33 trees 12 to 20 years old, and 43 plants 1 to 6 years old	The Kalkuda Estate Company		0	3	25·2
20	Kalkudatoddam ..	Garden with 7 trees 12 to 20 years old	Crown, encroachment by Rev. J. R. Tambimuttu		0	0	6·6
21	Do.	Garden with 96 trees 15 to 20 years old, 88 plants 2 to 6 years old, 4 lemon trees, 1 palmyrah tree, 1 tamarind tree, and 1 pomegranate tree	Rev. J. R. Tambimuttu		2	1	15·6
22	Kalkuda estate ..	Coconut estate containing 18 trees 15 to 20 years old, and a plant 2 years old	The Kalkuda Estate Company		0	0	25·7
23	Modakumavaditoddam ..	Garden with 46 trees 7 years old	A. S. Eliyatambi		0	2	11·7
24	Kalkuda estate ..	Coconut estate containing 19 trees 15 to 20 years old	The Kalkuda Estate Company		0	0	20
25	Do.	Coconut estate, contains 1,069 trees 15 to 20 years old, and 54 plants 2 to 5 years old	do.		15	2	0

I hereby give public notice, as required by section 7, that the Government proposes to take possession of the lands. All persons interested in the aforesaid lands are hereby required to appear personally or by agent before me at the Kalkudah Resthouse, on October 20, 1922, at 10 A.M., and to state the nature of their respective interests in the lands, and the amount and particulars of their claims to compensation for such interests.

Batticaloa Kachcheri,  
August 26, 1922.

L. D. C. HUGHES,  
Assistant Government Agent.